This is a reproduction of a library book that was digitized by Google as part of an ongoing effort to preserve the information in books and make it universally accessible.

Google™ books

https://books.google.com



Digitized by Google



Cornell Law School Library

Digitized by Google

Cornell U.

CORNELL UNIVERSITY LIBRARY
3 1924 069 397 424

CORNELL UNIVERSITY
OCT
5
1914
LAW LIBRARY

Digitized by Google

Digitized by Google

Digitized by Google

Digitized by Google

The Official Gazette

OF

BRITISH GUIANA.

(NEW SERIES.)

VOL. XXXVIII

JULY TO DECEMBER,

1913.

Published by Authority of His Excellency the Governor.

GEORGETOWN, DEMERARA:
PRINTED BY THE "ARGOSY" COMPANY, LIMITED.

1914

Digitized by Google

B3723

Digitized by Google

CORNELL UNIVERSITY
JUL
17
1914
LAW LIBRARY

REFERENCES TO HEADS OF INDEX.

	PAGE.
B—Board of Agriculture Notices	v.
C—Consular Notices	v.
Court of Policy Notices	v.
Customs Notices	v.
D—Department of Science and Agriculture Notices ...	vi.
E—Education Notices	vi.
Electoral Notices	vi.
Executive Council Notices	vi.
G—Government Notices—Appointments	vii.
„ „ Leave of Absence	viii.
„ „ Miscellaneous	x.
„ „ Bills	xi.
„ „ Regulations	xii.
„ „ Secretary of State's Circulars ...	xii.
General Register Office Notices	xiii.
H—Harbour Master's Notices	xiv.
I—Immigration Notices	xiv.
L—Lands & Mines Notices	xiv.
Local Government Board Notices	xxiv.
M—Medical Notices	xxiv.
Militia and Volunteer Notices	xxv.
Miscellaneous Notices	xxv.
Municipal Notices	xxvi.
O—Official Receiver Notices	xxvi.
Ordinances	xxvii.
P—Police Notices	xxviii.
Post Office Notices...	xxviii.
Pound Notices	xxviii.
Poor Law Commissioners' Notices	xxix.
Proclamations	xxix.
Public Works Department	xxix.
Public Trustee Notices see Official Receiver's Notices.	
R—Registrar's Notice	xxx.
„ „ —Marshal's Branch	xlviii.
Revenue Notices	lvi.

Digitized by Google

Digitized by Google

British Guiana.

OFFICIAL GAZETTE,

JULY TO DECEMBER, 1913.

INDEX.

B.

BOARD OF AGRICULTURE NOTICES.

PAGE.

Hindi Notice *re* worms injuring young rice 1,971
Revocation of Orders by Board 2,029
Orders *re* Animals 2,030, 2,548, 2,549
Para Rubber Plants for sale 2,911
Fowls for sale 2,911
Surra declared a Contagious disease 3,113
Mal de Caderas declared a contagious disease 3,113
Notices *re* infected areas in Berbice ... 3,209, 3,213, 3,531
Orders in connection with Mal de Caderas ...3,528, 3,531, 3,706, 3,707, 3,708, 3,813, 3,814, 3,836
Order to more rigidly carry out campaign against Mal de Caderas ... 3,869

C.

CONSULAR NOTICES.

Monsieur Serre appointed French Vice-Consul at Trinidad with jurisdiction over other Colonies 2,041
Paul Cressall, Esquire, Jnr., temporarily recognised as being in charge of Danish Consulate 2,085
Monsieur Serre's Exequatur signed 2,350
Monsieur Jose E. Certad appointed Consul for Venezuela ... 3,139
Monsieur Jose E. Certad's Exequatur signed 3,307
C. Richter absent from Colony Messrs. Jules Pairaudeau and H. Richter to act 3,379
P. Cressall, Esquire, Jr., provisional recognition as Danish Consul ... 3,426
Russian Vice-Consulate at Georgetown abolished ... 3,871

COURT OF POLICY NOTICES.

Amendment of Regulations governing the charges on warehoused goods 2,167
Regulations to amend the Education Code, 1904 ... 2,168
Amendments to Regulations regarding weight, speed, &c., of Vehicles. 2,752
Amendment to Regulations to govern the entry of goods under the British Preferential Tariff in British Guiana ... 2,819
Regulations relating to the British Guiana Scholarships ... 3,777
Georgetown Town Council By-Laws 4,001
Demerara Mutual Life Assurance Society 4,119

CUSTOMS NOTICES.

Notices to Mariners ... 2,550, 2,591, 3,473, 3,704, 3,917
Sales of seized or forfeited good ... 2,550, 2,965, 3,512, 3,521, 3,664, 3,667, 3,745, 3,748
Weekly Lists of Balata exported... 2,782, 2817, 3,024, 3,384, 3,415, 3,432, 3,533, 3,654, 3,730, 3,891, 4,133
Intended sale of unentered goods... 1,974, 2,062, 2,090, 2,150, 2,209, 2,356, 2,543, 2,576, 2,785, 2,896, 2,964, 3,423, 3,459, 3,518, 3,664, 3,667, 3,748
Intended sale of non-re-warehoused goods...1975, 2,031, 2,543, 3,460, 3,519, 3,665, 3,745, 3,892

Digitized by Google

CUSTOMS NOTICES—CONTINUED.

PAGE.

Reciprocity Tariff Notice 2,003, 2,059, 2,089
" Unentered Good "... 2,406, 2,446, 2,573, 2,600, 2,815, 2,963, 3,025, 3,116, 3,205, 3,366, 3,457, 4,065
Sale of sloop " Sea Trial " 2,409, 2,493
Declaration of dutiable stores 2,590
Certificates of Origin 2,897, 3,332
Warning to Importers in connection with the British Preferential Tariff 2,912. 3,383, 3,532, 3,614

D.

DEPARTMENT OF SCIENCE & AGRICULTURE NOTICES.

Distribution of Seed Padi 4,134

E.

ELECTORAL NOTICES.

Names in Voters List objected to ... 2,351, 2,392
Revision of Voters' Lists ...2,410, 2,392, 2,438, 2,491, 2,539, 2,571, 2,591
Revised List of Voters No. 1 (Demerara) District ... 2,592
Do. do. No. 4 (Georgetown) District ... 2,844
Do. do. No. 2 (Essequebo) District ... 2,902
Do. do. No. 5 (New Amsterdam) District ... 2,948
Do. do. No. 2 (Esseqbebo) 2,954
Do. do. No. 1 (Demerara) 2,972
Do. do. No. 3 (Berbice) 2,986
By-Election for F.R., New Amsterdam District No. 5 ... 3,466

EDUCATION NOTICES.

Time-Table—Cambridge Local Examination ... 2,031, 2,059
Itinerary of Superintendent of Model Gardens 2,087
Cambridge Local Examination ... 2,087, 2,116
Apprenticeship Bursaries ... 2,447, 2,527, 2,570, 2,780, 3,830
Queen's College Entrance Examination ... 2,816, 2,911
Primary Education Scholarships 2,841
Blair Scholarships 3,113, 3,240
Lord Meath Empire Challenge Cups and League of the Empire Prizes 3,467, 3,893
Results of Competitive Examination for Student Teachers ... 3,829
Examination for Pupil Teachers 3,917
Examination for certificates, etc. 4,135

EXECUTIVE COUNCIL NOTICES.

Sub-Dividing Pomeroon Registration of Births and Deaths District —Previous notice cancelled 2,917
Mr. C. J. Macquarrie appointed a Member of the Lamaha Committee 2,969
Re-opening a public road on East Bank Berbice River ... 3,049
Making Ordinance No. 14 of 1913 apply to certain diseases ... 3,307
Successful tenderers for Public Supplies 3,382
Order under Sea Defence Ordinance, 1883, in respect of Plantation Greenwich Park 3,433
Order under Sea Defence Ordinance, 1883, in respect of Plantation Endeavour 3,871
Order under Sea Defence Ordinance, 1883, in respect of Plantation L'Union 3,872
Places and sittings of Magistrate's Courts in the Demerara River District for 1914 3,872
Cancellation of Rev. W. Gough appointed as a Marriage Officer ... 3,872
Sub-Division of the Plaisance, Buxton and Mahaica Judicial Districts 3,873

Digitized by Google

EXECUTIVE COUNCIL NOTICES—CONTINUED.

PAGE.

Extension of Public Road in North Essequibo and varying original proposed extension 2,094
Enclosure in Bonded Warehouse to be used for storing Volatile Petroleum 2,916
Borstal Institution closed 2,095
E. L. Wickham appointed Magistrate for Pigeon Island District, and places of sitting of Magistrate's Courts defined .. 2,368
Mr. B. A. Day appointed an Administrator Guardian of the Estate of P. L. de Saffon, deed.... 2,553
Sub-dividing the Demerara River Registration of Births and Deaths Districts 2,554
Sub-dividing the Pomeroon Registration of Births and Deaths Districts 2,554
Shed in Government House to be used for storage of Petroleum ... 2,545
Cancellation of appointment of Rev. Father Gordon as a Marriage Officer 2,263
Order under Roads Ordinance ... 2,899, 3,383

REGULATIONS—
Regulations relating to Cinematograph Machines ... 2,365
Travelling and Subsistance Regulations, 1910, Amendment Regulations, 1913 2,492
Regulations regarding stamping of Case Jacket 2,907
Permission granted Colonial Civil Engineer to store Petroleum in Public Works Department grounds 3,426

G.

GOVERNMENT NOTICES.

APPOINTMENTS—
Assistant Commissaries to be Commissaries 3,208
Armstrong, G. T., to be Third Class Officer of Customs (confirmed)... 3,307

Bushe, R. J. Scott, to act as Chairman of Board of Industrial Training 2,094
Bayley, G. D., to act as Receiver General 2,148
Bushe, R. J. Scott, to act as Colonial Civil Engineer ... 2,148
Bushe, R. J. Scott, to be a Mahaica Canal Commissioner ... 2,148
Bayley, G. D., to be temporarily a member of the Executive Council.. 2,363
Bayley, G. D., to be temporarily a member of the Court of Policy ... 2,363
Bayley, G. D., to be member of Board of Education ... 2,490
Bodkin, G. E., confirmed in appointment of Economic Biologist ... 2,763
Buck, E. C., to be Colonial Civil Engineer 3,526

Cox, H. C. F., to act as a Sub-Inspector of Police .. 1,968
Currie, Sergt.-Major W. G., to act as Registrar of Militia ... 2,094
Cox, C. E. L., to be 4th Class Clerk (confirmed) ... 3,307
Carruthers, W. A., to be 3rd Class Clerk (confirmed) ... 3,307
Chalmers, J. C., to be 3rd Class Clerk (confirmed) ... 3,307
Clementi, C., to be Government Secretary 3,389
„ to be Deputy Governor 3,389
„ to be a member of Board of Agriculture ... 4,131

D'Andrade, W. A., to be 4th Class Officer (confirmed) ... 3,307

Earnshaw, A., to act as Chief Justice 2,029
Eaton-Shore, J. J., to act as Asst. Engineer and Draughtsman—Public Works Department 2,418

Frank, G. F., to be Director of the Widows and Orphans' Fund ... 2,148
Fowler, B., to be a 2nd Class Clerk (confirmed) 3,307
France, W. S. F., to act as Warden No. 2 District ... 3,698
Farrant, A. L., to be Officer for purpose of enforcing Order of Board of Agriculture *re* Mal de Caderas 3,870

Digitized by Google

GOVERNMENT NOTICES—CONTINUED.

PAGE.

APPOINTMENTS—(CONTINUED.)—

Grannum, R. C., to act as Government Secretary ... 2,148
Greene, G. B., to act as Assistant Government Secretary ... 2,148
Grannum, R. C., to act as Chairman, Board of Education ... 2,148
Grannum, R. C., to be Governor's Deputy ... 2172, 2803
Glasford, E. D., to be Third Class Officer of Customs (confirmed) ... 3,307

Hill, J. K. D., to act as Senior Puisne Judge 2,029
Hodge, L. P., to act as Assistant Colonial Cvil Engineer ... 2,418
Hill, C. de V., to be Fourth Class Clerk (confirmed) ... 3,307

King, J. B., to act as Superintendent, Georgetown Prison ... 2,418
King, J. C., to act as Immigration Agent of No. 3 District in addition to his own 3,998
King, J. Hampden, to be a Member of the Board of Education ... 4,131

Laing, J. B., to be provisionally a Member of the Executive Council... 3,829

Macnie, Revd. R. L., re-appointed Director of Widows and Orphans' Fund 2,148
May, H. F. P., to act as Chief Clerk, Audit Office ... 2,350
McKenzie, J., to be Principal Warder at Penal Settlement ... 2,769
Macquarrie, C. J., appointed one of the Commissioners of the Lamaha Canal 3,048
Milne, A. Seton to act as Government Veterinary Surgeon ... 3,059
May, Cecil, to act as Deputy Inspector of Prisons ... 3,470
Macquarrie, E. J., to act as Stipendiary Magistrate, East Coast Judicial District 3,470

Nightingale, L. M., to act as District Engineer, Suddie ... 2,418

Pope, T. A., to be Member of Board of Industrial Training ... 2,094
Pook, R. C., to act as Superintendent, Penal Settlement ... 2,418
Pollard, A. S., to be Assistant Superintendent and Chief Warder of Georgetown Prison 2,763
Pope, T. A., re-appointed Member of the Committee of the Public Free Library 3,785

Quelch, J. J., to be Member of Board of Agriculture ... 2,363

Reid, J. M., to be Chairman of the Excise Board ... 2,363
Rowland, E. D., to be Honorary Surgeon and Physician to Public Hospital, Georgetown 3,871

Sherlock, A. P., to be Member of Local Government Board ... 2,085
Sloman, Very Rev. Dean, to be a Member of the Board of Education. 2,418
Shankland, W. C., to be a Member of the Board of Agriculture ... 2,545
Sisnett, H. K. M., to be Member of Public Officers' Guarantee Fund.. 2,037
Skerrett, J. A., to be Fourth Class Clerk 3,307
Sisnett, H. K. M., assumed charge of North Essequebo Judicial District 3,526

Varey, J. A., to be Assistant Engineer 3,340

Walker, W. A., to be Member of Board of Industrial Training ... 2,094
Winter, E. E., to be Sub-Warden of Nos. 3 and 4 Mining Districts ... 2,916

LEAVE OF ABSENCE—

Arthur, S. 1,984
Do. ... ... (resumption)... 2,540
Agard, F. 2,363
Adamson, Miss G. I. 2,553
Do. ... ... (resumption)... 3,785

Berkeley, M. J. 2,029
Bridges, W. 2,037
Bamford, H. ... ... (extension)... 2,363
Do. ... ... (resumption)... 2,510
Bonnernagle, J. C. R. 2,418
Do. ... ... (resumption)... 3,207

Digitized by Google

GOVERNMENT NOTICES—CONTINUED.

PAGE.

LEAVE OF ABSENCE—(CONTINUED.)—

Bridges, Miss E. H. H. 2,763
Do. ... ... (resumption)... 3,139
Brumell, J. ... ... (extension)... 2,826
Bennett, G. H. F. 3,048
Do. ... ... (resumption)... 3,207
Blair, Miss J. 3,048
Barnes, W. S ... ... (resumption)... 3,307
Brumell, J. ... ... (resumption)... 3,307
Baker, A. H. 3,526
Butts, E. W. 3,556
Do. ... (extension)... 3,785
Bugle, E. A. ... ... (extension)... 3,772
Bosch Reitz, C. J. 3,829

Carroll, A. ... ... (extension) 2,826, 3,772
Cole, S. W. 3,048, 3,526
Crawford, W. C. 3,425
Cleare, L. D. 3,698

D'Andrade, Miss C. ... ... (resumption)... 1,984
Davis, C. H. G. 2,148
Do. ... ... (resumption)... 2,969
Dalton, L. C. ... ... (extension)... 2,363
Do. ... ... (resumption)... 3,772
D'Ornellas, G. 2,916
Do. ... ... (extension) 3,207, 3829
Downer, C. H. 3,426
D'Andrade, F. C. 4,131

Earle, P. M. 2,029
Essex, E. ... .. (extension)... 2,969
Do. ... ... (resumption)... 3,698

Ferrell, E. H. 2,763
Do. ... .. (extension) 3,470
Fowler, B. 2,763
Do. ... ... (resumption)... 3,008
Field, Miss L. B. 2,814
Fowler B. 3,207
Do. ... ... (resumption)... 3,433
Frere, H. A. ... .. (extension)... 3,207

Gainer, Canon H. 2,037
Glasford, E. D. 2,363
Do. ... .. (extension)... 2,263
Do. ... ... (resumption)... 3,059
Gordon, G. W. 2,814
Do. ... (resumption) 3,048, 3,307
Gainfort, B. ... ... (resumption)... 2,899
Godfrey, J. E. ... ... (extension)... 2,969
Do. ... ... (resumption)... 3,526, 3,698, 3,871
Gilchrist, W. J. 3,425

Hunte, E. D. 1,984
Do. ... ... (resumption)... 2,899
Henderson, J. B. 3,207
Do. ... ... (resumption)... 3,785
Hooton, S. ... ... (resumption)... 3,771

Isaacson, H. P. ... ... (resumption)... 2,826

Josa, Archdeacon F. P. L. ... ... (resumption)... 3,698

King, J. Hampden ... ... (extension)... 2,490
Do. ... ... (resumption)... 3,393
Kingsland, E. ... ... (rasumption)... 2,826
King, K. 3,059
King, H. T. ... ... (resumption)... 4,131

Digitized by Google

GOVERNMENT NOTICES—(CONTINUED.

PAGE.

LEAVE OF ABSENCE—(CONTINUED.)—

Long, F. A. 2,418
Do. ... ... (extension) ... 3,425
Leechman, A. 3,059

Moore, Miss E. J. 1,984
Do. ... ... (extension)... 3,059
Do. ... ... (resumption)... 3,526
McKinnon, A. A. ... ... (resumption)... 2,038
Minett, E. P. 2,363
Muss, J. R. ... ... (extension)... 2,418
Do. ... ... (resumption) .. 2,763
Manby, P. A. F. ... ... (extension)... 2,553
Do. ... ... (resumption)... 3,425
Murtland, C. C. ... ... (extension)... 3,207
Do. ... ... (resumption)... 3,526
McLean, H. ... ... (extension)... 3,379
Manning, R. J. 3,829

Newsam, B. W. 2,037
Newsum, Miss L. G. 2,418
Do. ... ... (resumption)... 3,008

Pilgrim, O. E. 2,037
Do. 3,008
Pope, T. A. 2,148
Do. ... ... (resumption... 2,969
Park, J. H. W. 2,148

Raleigh, J. A. 3,059
Rayner, Sir T. C. ... ... (resumption)... 3,526

Santos, M. F. 2,363
Do. ... ... (extension)... 2,826
Do. ... ... (resumption) .. 3,008
Shaw, B. V. 2,418
Sanders, W. T. ... ... (extension)... 2,826
Do. ... ... (resumption)... 3,425
Spence, R. O. H. ... ... (extension)... 3,307
Do. ... ... do. ... 3,433
Do. ... ... do. ... 3,829
Schuler, Miss B. ... .. (resumption)... 3,621
Sealy, F. D. 3,829

Thelwall, J. B. ... ... (extension)... 1,984

Wallbridge, H. A. ... ... (resumption)... 2,826

Yearwood, Miss F. 2,553

MISCELLANEOUS—

APPOINTMENT OF—
Marriage Officers ... 2,490, 2,762, 2,916, 3,048, 3,306, 3,617, 3,713, 3,766, 3,785
Authorities to issue Permits to Aboriginal Indians ... 3,059
Justices of the Peace ...2,037, 2,350, 3,059, 3,772, 3,871, 3,915, 4,014
Registrar of Births and Deaths 2,085, 2,709, 2,763, 2,826, 2,899, 3,307
Deputy Registrar of Births and Deaths ... 364, 1,984, 2,037, 2,407, 2,969, 3,433, 3,470, 4,014
Members of Board of Guardians to the Poor..2,037, 2,118, 2,918, 3,698, 3,915, 4,131
Commissioners of Oaths 2,418, 3,048
Persons competent to examine boilers 2,085
Orders under Aliens Ordinance... 1,983, 2,084, 2,362, 2,762, 2,915, 3,219, 3,340
Monthly Abstract Accounts of Receipts and Payments... 2,507, 3,330, 3,428, 3,694

Digitized by Google

GOVERNMENT NOTICES—CONTINUED.

PAGE.

MISCELLANEOUS—(CONTINUED.)—

Leave of Registrars and Deputy Registrars of Births and Deaths... 2,350, 2,418, 2,553, 2,899, 2,916, 3,048, 3,379
Demerara Railway Traffic Returns... 2,027, 2,499, 3,306, 3,525, 4,130
Trotman Trust Fund Committee Report 1,980
Report by Imperial Institute on Para Rubber 2,028
Ancient Monuments in Colony 2,037
Death of Mr. P. Kortright, Department of Science and Agriculture... 2,083
Appointment of Members of Board of Industrial Training ... 2,085
E. D. Davenport vacates his office 2,085
Revising Barristers 2,093
Registering Officers 2,094
Enteric Fever Return for quarter to 30th June, 1913 ... 2,145
Report on general composition of the water of certain rivers in British Guiana 2,169
Honourable R. C. Grannum to be Governor's Deputy ... 2,172
Re-publication of Table of Precedence 2,172
Resignations of Mr. J. Wood Davis 2,172
Labour conditions obtaining in Panama 2,172
Information regarding Artesian Wells 2,499
New Service Scheme 2,756
Notice to Mariners *re* light at Nickerie 2,763
Instrument appointing the Honourable R. C. Grannum and Honourable C. Clementi to be Governor's Deputy 2,804
Certificates to be used in connection with the Brussels Sugar Convention 2,826
Report by Dr. Minett on sickness amongst Mules, &c., in Berbice ... 3,135
Precautions against explosives, fire, &c., on small vessels ... 3,138
Mr Gilchrist's Report on B. G. Court at Imperial Institute, London. 3,303
Further Report by Dr. Minett on sickness amongst Mules, &c., in Berbice 3,305
Re-appointment of Shanks Canal Commissioners ... 3,379
Enteric Fever Return for quarter ended 30th September, 1913 ... 3,380
Hindi Examination, November 3,425
Revised Regulations for the entry of Naval Cadets ... 3,541
Steamer Service Contract between Canada and R.M.S.P. Company... 3,618
Steamer Service between Canada and West Indies ... 8,620
Extension of wharf of Messrs. Garnett & Coy. 3,698
Quarantine prescribed against Trinidad 3,785
Bishop of Guiana temporarily absent from Colony ... 3,785
Permission granted to M. Bugle & Coy. to construct and maintain a Road and Tramway on Crown lands 3,829
Commissary's of Taxation and Road Officers appointed Officers for purpose of enforcing Order of Board of Agriculture *re* Mal de Caderas 3,870
Dr. S. T. Darling's paper on Sanitation, &c., in Canal Zone ... 3,998

BILLS—

A Bill entitled "An Ordinance for the incorporation of the Barbados Christian Mission Council in British Guiana" ... 1,963
A Bill entitled "An Ordinance to provide for certain matters relating to the inclusion in the City of Georgetown of the Village District known as Albouystown 1,965
A Bill entitled "An Ordinance to facilitate the investment of certain funds in the Custody of Government Departments ... 2,026
A Bill entitled "An Ordinance to provide for the early closing of shops and for limiting the hours of Shop Assistants" 2,139, 3,670
A Bill entitled "An Ordinance to amend the Estates Duty Ordinance, 1898" 2,142
A Bill entitled "An Ordinance to validate certain Acts done under the B. G. Constitution Ordinance, 1891" 2,144

Digitized by Google

GOVERNMENT NOTICES—CONTINUED.

PAGE.

BILLS—(CONTINUED.)—

A Bill entitled "An Ordinance to consolidate and amend the Law relating to Companies and Associations- re-published as amended in Committee"... 2,217
A Bill entitled "An Ordinance to introduce the English Statute and Common Law relating to the Sale of Goods" 2,463, 3,674
Amendments to Local Government Bill 2,484
A Bill entitled "An Ordinance to confirm a contract for the construction, equipment and working by the Demerara Railway Company of an extension of the existing West Coast Railway from Greenwich Park to Parika 2,481
A Bill entitled "An Ordinance for the Incorporation of the Society known as The British Guiana Society for the Prevention and treatment of Tuberculosis" ... 2,805, 2,822
A Bill entitled "An Ordinance to amend the Local Government Ordinance, 1907" 2,808
A Bill entitled "An Ordinance to confirm a contract, equipment and working by the Demerara Railway Company of an extension of the existing West Coast Railway from Greenwich Park to Parika" (with Contract as Schedule) ... 3,001, 3,127
A Bill entitled "An Ordinance to regulate the importation and sale of preparations of Indian Hemp" 3,033
A Bill entitled "An Ordinance to give effect to the measures decided upon in the International Opium Convention signed at the Hague on the 23rd day of January, 1912, and to regulate the importation, exportation, storage and disposal of opium, morphine cocaine and similar drugs in this Colony" ... 3,044
A Bill entitled "An Ordinance to amend the Georgetown Town Council Ordinance, 1898" 3,057
A Bill entitled "An Ordinance to declare the terms and conditions applicable to Loans authorised by the Combined Court of British Guiana, and to provide for the creation of Inscribed Stock" ... 3,477
A Bill entitled "An Ordinance to amend the British Guiana Constitution Ordinance 1891" 3,485
A Bill entitled "An Ordinance to make provision for the issue of Bank Notes" 3,605
A Bill entitled "An Ordinance to enable the Royal Bank of Canada to carry on the business of Bankers and to issue Notes" 3,709, 3,761, 3,781
A Bill entitled "An Ordinance to further amend the Pensions Ordinance, 1903" 3,765
A Bill entitled "An Ordinance to repeal and re-enact, with certain amendments, the Demerara Mutual Life Assurance Society's Ordinance, 1891" 3,987, 4,003

REGULATIONS, RULES, &c.—

Amendment to Regulations regarding the weight, speed, &c., of vehicles on public roads 2,147
Regulations to govern the entry of goods under the British preferential tariff in British Guiana 2,415
Regulations relating to British Guiana Scholarships ... 2,486
Code of Education Regulations 3,839
Regulations for the Alms House and Orphan Asylum ... 2,913

CIRCULAR DESPATCHES FROM SECRETARY OF STATE—

Catching Seals and Sea Otters 2,363
Indian Civil Service Examination 2,969
Law and Decree of Panama prohibitiug entry into Republic of Chinese, Syrians, &c. 3,767
Extradition Treaty between United Kingdom and Brazil denunciated 3,871
Withdrawal of Italy from Brussels Sugar Convention ... 3,871

Digitized by Google

PAGE.

GENERAL REGISTER OFFICE NOTICES.

MORTALITY RETURNS—

Georgetown 2,151, 2,358, 2,496, 2,799, 2,966, 3,053, 3,536, 3,757
New Amsterdam 2,153, 2,360, 2,462, 2,801, 2,968, 3,055, 3,538, 3,759

ARRIVALS IN, AND DEPARTURES FROM, THE COLONY DURING:—

The month of June, 1913 2,058
„ July, 1913 3,362
„ August, 1913 3,363
„ September, 1913 3,472
„ October, 1913 3,731
„ November, 1913 4,135

MARRIAGE OFFICERS—

Ministerial Charge of—

Reverend W. G. Burgan 3,472
„ C. Cooksey 3,158
„ G. E. Connell 3,472
„ W. A. Deane 3,807
„ E. W. Florence 3,028
Right Reverend C. T. Galton, D.D. 2,550
Reverend J. A. Johnson 2,117
„ A. M. B. Jemmott 3,472
„ P. A. Luckie 2,591
„ W. J. Moody 2,447
„ W. W. Nicholls 3,158
„ J. Persaud ... 2,447, 3,472
„ F. L. Quick 2,058
„ Dean Sloman 2,058
„ T. L. M. Spencer 3,807
„ C. G. Smith 2,393

Leave of absence of—

Reverend W. A. Deane 2,117
„ Canon H. Gainer 2,058
„ A. D. Price 2,447
„ J. E. Samuels 3,807
„ D. P. Talbot 2,591
„ T. Wales 2,393
„ T. Wilkes 2,447
„ J. Williams 2,058

Resumption of—

Reverend A. T. Collins 3,731
„ J. B. Cropper 3,806
„ W. A. Deane 3,473
Venerable Archdeacon Josa 3,731
Reverend W. W. Nicholls 3,158
„ D. P. Talbot 2,938
„ T. Wilkes 2,938

Postal addresses of—

Reverend C. E. Boynton 3,731
„ W. G. Burgan 3,473
„ G. E. Connell 3,473
„ C. Cooksey 3,158
„ E. W. Florence 3,473
„ A. M. B. Jemmott 3,473
„ J. Persaud ... 2,447, 3,473

Resignation of—

Staff-Capt. G. Bennett 3,512
Reverend J. C. Gordon 2,550
„ J. Grinrod 3,028

Registration of—

"Maktighan" Canadian Presbyterian Building, Anna Regina, Essequibo 2,911
Seventh Day Baptist Church, lot 115, Regent Street, Bourda, Georgetown 3,614

Substitution of—

"Kushalstan" Canadian Presbyterian Building, L'Union, Essequibo 2,938

Digitized by Google

PAGE.

H.

HARBOUR MASTER'S NOTICES.

Sale of Schooner "Ibis" 2,411, 2,527

I.

IMMIGRATION NOTICES.

Return ship "Chenab" 1,976, 2,081, 2,137
Loss of receipt for warm clothing 2,117, 2,198, 2,390, 3,361, 3,415, 3,466
Notice *re* Regulations respecting width of tyres, weight, speed, &c., of Vehicles on Public Roads 2,414
Distribution of Immigrants 2,450, 3,415, 3,614
Acknowledging receipt of half-yearly returns 3,385

L.

LANDS & MINES NOTICES.

LANDS.

APPLICATIONS—PART V—LICENCES OF OCCUPANCY—
J. R. White on behalf of the Proprietors of Plantation Moore Park 3,590, 3,650, 3,749
J. R. White on behalf of the Proprietors of Plantations Jacoba and Cottage 3,590, 3,650, 3,749

PART VI—LICENCES TO CUT WOOD—
Edward S. Sill 1,998

TRANSFERS—
S. Davson and Company, Limited, to Creeklands Rubber and Produce Company, Limited 1,997
Joaquin D'Abreu Serrao, to J. D'Abreu ... 1,997, 2,053, 2,110
A. S. de Souza, to Pimento and D'Oliveira ... 1,997, 2,053, 2,110
Daniel Sinclair to Mary Elizabeth Mordle ... 2,110, 2,192, 2,386
David Young Rubber Estates (British Guiana) in liquidation, to Consolidated Rubber and Balata Estates, Limited 2,110, 2,192, 2,386
William E. Lewis, to E. Shivsanker, Bedessey and Dubraj 2,110, 2,192, 2,386
Demerara Rubber Company, Limited (in liquidation), to Demerara and Coverden Produce Company, Limited .. 2,191, 2,385, 2,434
J. J. Rodrigues to W. A. Parker, Public Trustee, representing the Estate of Miguel D'Abreu (deceased) ... 2,385, 2,434, 2,522
C. V. D'Oliveira to Minnehaha Development Company, Limited 2,385, 2,434, 2,522
Joaquim D'Abreu Serrao, to Raul Simao Delgado.. 2,433, 2,522, 2,566
Jacob Lee to David Bakker 2,522, 2,566, 2,776
A. F. Cabral, to Pimento and D'Oiiveira ... 2,836, 2,933, 3,021
Mohesh, m., No. 76,855, ex "Lena," 1897, to Persotum, m., No. 45,388, ex "Rhone," 1890 ... 2,933, 3,021, 3,072
George Allan to Thom and Cameron, Limited ... 3,072, 3,199, 3,235
Manoel Gonsalves to Joao Gonsalves ... 3,072, 3,199, 3,235
Jonas Melville to Joseph F. Martins ... 3,199, 3,235, 3,356
Johanna Gomes to Jose Gomes and Jeremiah Gomes 3,199, 3,235, 3,356
Bapa Chundria, m., No. 33, ex "King Arthur," 1877, to Ramlochan, m. (Creole) 3,235, 3,356, 3,407
Johanna Allen to Kema, m., No. 16,028, ex "Rohilla," 1883 3,356, 3,407, 3,444
Demerara Development Company, Limited (in liquidation), to Agatash Estates, Limited ... 3,356, 3,407, 3,444
J. A. Veerasawmy to Evan Wong ... 3,356, 3,407, 3,444
F. T. Mayers to Pedro Fernandes ... 3,650, 3,749, 3,800

Digitized by Google

LANDS AND MINES NOTICES—CONTINUED.

PAGE.

MISCELLANEOUS—

Sale of Greenheart Timber at Christianburg ... 1,998, 2,053, 2,111
Sale of Agricultural Lots, at Christianburg ... 1,998, 2,053, 2,111
Sale of unserviceable articles at Christianburg ... 1,998, 2,053, 2,111
Upper and Lower River Boat Regulations, 1912 (Berbice River) 2,004, 2,059, 2,117
Monthly List for April, 1913 ... 2,011, 2,067
Sale of articles, Kenaimapoo Mine ... 2,054, 2,111, 2,192
Sale of Greenheart Timber at Hyde Park ... 2,085, 2,149, 2,350
Monthly List for May, 1913 ... 2,122, 2,199, 2,398
Lease of Pasturage Lands, Plantation Triumph ... 2,193, 2,386, 2,434
Monthly List for June, 1913 ... ... 2,439, 2,531, 2,577
Cancellation of Sale of Seizure 2,574
Monthly List for July, 1913 ... 2,787, 2,883, 2,939
Sale of Corial "Pollywog" at Morawhanna ... 2,837, 2,933, 3,021
Sale of Boat "Iona" at New Amsterdam ... 3,072, 3,199, 3,236, 3,407.* 3,444,* 3,509*
Monthly List for August, 1913 ... 3,191, 3,275, 3,374
Monthly List for September, 1913 ... 3,449, 3,501, 3,573
Notice to Licensed Woodcutters and Persons purchasing from them 3,590, 3,650, 3,749
Monthly List for October, 1913 ... 3,641, 3,733, 3,896
Sale of Greenheart Timber, Mallali 3,749, 3,800, 3,903, 3,971, 4,061
Sale of Seizure, Christianburg ... 3,903, 3,971
Monthly List for November, 1913 ... 3,963, 4,055
Inspection of Boats at Rockstone ... 3,971, 4,061
Crown Lands Notice 4,134

SEIZURES—

George, I. N. ... 2,003, 2,059, 3,029, 3,115, 3,203, 3,242
Griffith, A. G. ...2,004, 2,060, 2,118, 2,207, 2,394, 2,395, 2,453
Hastings, M. P. ...2,395, 2,453, 2,540, 2,541, 2,573, 2,784, 2,893, 3,468, 3,513, 3,601, 3,656
Haynes, E. A. 2,453, 2,541, 2,573, 2,783
Jones, J. S. 2,452, 2,541, 2,573, 2,783
Parker, E. S. E. 3,809, 3,909, 3,981, 4,066
Roth, Vincent ... 2,574, 2,783, 2,960, 2,893, 3,029, 3,030, 3,115, 3,203, 3,242, 3,601, 3,656, 3,756, 3,809, 3,909, 3,981, 4,066
Sykes, A. C. L. 3,910, 3,981, 3,982, 4,066
Trotz, H. A. C. ... 2,118, 2,208, 2,395, 2,453, 2,893, 2,894, 2,959, 2,960, 3,028, 3,029, 3,115, 3,468, 3,513, 3,601, 3,655

MINES.

APPLICATIONS FOR CLAIM LICENCES—

Alleyne, J., and J. Young 1,998, 2,055, 2,1114
Adams, G., E. Adonis and J. N. Nichols ... 2,000, 2,057
Allan, J., and J. Wong 2,523, 2,568, 2,779
Alberga, M., and J. D. Webster ... 2,777, 2,839, 2,935
Allicock, T. A., and E. Sampson ... 2,837, 2,934, 3,023
Adams, J., and J. Ten Pow 2,837, 2,934, 3,024
Andries, S., and J. Octave 2,837, 2,934, 3,024
Austin, D., A. Holder and W. Richardson ... 3,022, 3,074, 3,202
Alves, T. C., and C. I. Leung ... 3,022, 3,074, 3,202
August, J. and W., and P. Solomon ... 3,199, 3,238, 3,360
Alves, T. C., and Leung, C. I. ... 3,236, 3,358, 3,411
Albert, J. W. 3,408, 3,446, 3,511
August, J. 3,408, 3,446, 3,511
August, Wm. 3,408, 3,446, 3,511
Archer, E., and Thomas Masrein ... 3,408, 3,446, 3,511
Austin, S. G. Bennett, and W. Austin ... 3,408, 3,446, 3,511
Allen, Joseph, and Joseph Wong ... 3,408, 3,446, 3,511
Alves, T. C., and Clothilda I. Leung ... 3,408, 3,446, 3,511

*Amended Notices.

Digitized by Google

LANDS AND MINES NOTICES—CONTINUED.

APPLICATIONS FOR CLAIM LICENCES—(CONTINUED).—

	PAGE.
Amour, Richard Thomas	3,509, 3,593, 3,653
Alleyne, J. H., and M. U. Cox ...	3,390, 3,651, 3,753
Allicock, T. A., and E. A. Sampson ..	3,590, 3,651, 3,753
Atkinson, Horatio	3,591, 3,651, 3,753
Allicock, Thomas A.	3,801, 3,904, 3,974
Allicock, Thomas A.	3,801, 3,905, 3,974
Archer, Edward, and T. Masrein ...	3,750, 3,802, 3,906
Austin, Henry Nero	3,972, 4,061
Bacchus, L.	2,054, 2,113, 2,195
Browne, J. W.	2,112, 2,194, 2,389
Braise, J. A., and A. Richmond ...	2,193, 2,388
Barrington, J. W., and T. Gulliver ...	2,435, 2,524, 2,569
Bowen, J. A.	2,523, 2,568, 2,779
Brotherson, J. N., T. Major, and N. Venture ...	2,837, 2,934, 3,023
Blair, T. A., and T. Glasgow	3,022, 3,074, 3,202
Belgrave, M.	3,073, 3,201, 3,239
Britton, C. B.	3,199, 3,238, 3,360
Brown, Jonathan, R. and Musa, T. A. ...	3,236, 3,358, 3,410
Brotherson, J. N., Major, T., and Venture, N. ...	3,357, 3,409, 3,447
Bennett, G., and S. and W. Austin ...	3,408, 3,446, 3,511
Barrow, O. F., and I. Patterson ...	3,408, 3,446, 3,511
Beaton, S. J., G. De Castro, and Robt. Griffith ...	3,445, 3,510, 3,594
Brotherson, Major and Venture ...	3,591, 3,652, 3,753
Brathwaite, Ed. and H. Fleming ...	3,651, 3,752, 3,906
Barton, E., and D. Shortt	3,800, 3,904, 3,973
Backerally	3,801, 3,905, 3,974
Butler, James	3,972, 4,062
Carter, N., and S. Williams	1,999, 2,056, 2,114
Chin, I. E. H.	1,999, 2,056, 2,114
Cæsar, A., A., Fraser and J. Hector ..	1,999, 2,056, 2,115
Carter, N., and S. Williams	... 2,001
Chin, I. E. H.	... 2,001
Cephas, J., G. A. December and J. Deane ...	2,054, 2,113, 2,195
Chung, T., and A. Samuel	2,112, 2,194, 2,389
Cozier, C. I. Matthews, G. Cozier and H. Williams	2,112, 2,194, 2,389
Cheong, E.	2,435, 2,524, 2,569
Cæsar, J. N.	2,567, 2,778, 2,839
Callender, E.	2,777, 2,839, 2,935
Cheong, G., and H. P. Le Gay... ...	2,777, 2,838, 2,935
Chan-a-Sing, A, Griffith & J. J Ferdinand ...	2,777, 2,839, 2,935
Chin, I. E. H., I. Clementson and M. Murray ...	2,567, 2,778, 2,840
Chan-a-Sing, Griffith and Ferdinand ...	2,567, 2,778, 2,840
Collymore, J. C., and H. Codrington ...	3,022, 3,074, 3,202
Canterbury, S. P., and P. Thomas .	3,200, 3,238, 3,360
Chin, Fan Phin, W. Kirton, H. Isoi-a-Khen and J. Wong.	3,200, 3,238, 3,360
Cato, Saml., and Jervis, Wm. ...	3,236, 3,358, 3,410
Cheong, Edwin	3,509, 3,592, 3,653
Cox, W. E., J. R. Fraser and Albert Joseph ...	3,590, 3,651, 3,753
Campbell, P. A.	3,590, 3,651, 3,753
Collymore, J. C., and H. Codrington ...	3,590, 3,651, 3,753
Cox, C. T., and J. N. Zammett ...	3,590, 3,651, 3,753
Cox, M. U., and J. H. Alleyne ...	3,590, 3,651, 3,753
Chin, I. E. H.	3,591, 3,652, 3,753
Clarke, N., and M. Rodrigues... ...	3,591, 3,652, 3,753
Chin, I. E. H., I. Clementson and M. Murray ...	3,591, 3,652, 3,753
Chan-a-Sue, Emanuel	3,591, 3,652, 3,753
Chin I. E. H., I. Clementson and M. Murray ...	3,651, 3,752, 3,804
Cox, W. E., J. R. Fraser and A. Joseph ...	3,749, 3,801, 3,906
Clarke, A. A., and A. Waldron ...	3,749, 3,802, 3,906
Cruickshank, Wm.	3,750, 3,802, 3,906
Christmas, Halliday and Sewdin ...	3,801, 3,904, 3974
Corrica, W., and Charles Paul ...	... 4,061
Collins, G. N	... 4,061
Chung, George, and Daly	... 4,061
Dowding, N. W., and A. R. Gomes ...	2,000, 2,057
Diclos, N., and A. Spiers	... 2,001

Digitized by Google

LANDS AND MINES NOTICES—(CONTINUED.)

PAGE.

APPLICATIONS FOR CLAIM LICENCES—(CONTINUED.)—

December, G. A., J. Deane and J. Cephas ... 2,054, 2,113, 2,195
De Chalus, T., and W. Henderson ... 2,112, 2,194, 2,389
Duncan, C. and J. 2,387, 2,436, 2,525
De Souza, M., and M. G. Henriques ... 2,567, 2,778, 2,840
Downer, M. 2,837, 2,934, 3,032
Davidson, D., F. A. Hope and J. Savory ... 3,022, 3,074, 3,202
De Cruce, J. L. Jones and B. Foo ... 3,073, 3,201, 3,239
Daniel, R., and Moore, J. ... 3,357, 3,409, 3,449
De Chalus, T., and Henderson, Wm. ... 3,357, 3,408, 3,447
Davilar, Chas. 3,357, 3,409, 3,447
De Castro, Gleam, S. J. Beaton and R. Griffith .. 3,445, 3,510, 3,594
D'Aguiar, F. R., J. Perreira and A. C. Mendes, constituting the Amelia Syndicate ... 3,445, 3,510, 3,594
D'Aguiar, F. R., and George Frank ... 3,800, 3,904, 3,974
Da Silva, M. G., and John Glasgow ... 3,801, 3,905, 3,974
De Haart, Annie 3,903, 3,793, 4,062
De Camp, William 3,904, 3,793, 4,062
Downer, Margaret 3,972, 4,061
Duff, James, A. Stoby and E. Joseph ... 3,972, 4,062
De Freitas, M. J. 4,061
Daly, T., J. A. George, and Wm. L. Ching 4,061

Elliott, A., and C. and Z. Jacobs ... 3,074, 3,201, 3,239
Ellis, George, Gillird, D. 3,236, 3,358, 3,410

Fraser, A., A. Cæsar and J. Hector ... 1,999, 2,056, 2,115
Farnum, Cyril 1,999, 2,056, 2,115
Fraser, H. N. Ying and Yee Kai ... 2,054, 2,113, 2,195
Ferreira, A., and M. A. Perreira ... 2,435, 2,524, 2,569
Fernandes, G., and W. Parkinson ... 2,523, 2,568, 2,779
Fitz, Walcott 2,523, 2,568, 2,779
Ferdinand, J. J., A. Griffith and Chan-a-Sing ... 2,523, 2,567, 2,779
Francis, J. E. 2,567, 2,778, 2,839
Ferdinand, J. J., A. Griffith and Chan-a-Sing ... 2,567, 2,778, 2,840
Ferdinand, J. J., A. Griffith and Chan-a-Sing ... 2,777, 2,839, 2,935
Fung Chung Fa, and S. Williams ... 3,022, 3,074, 3,202
Ferreira, J. A , and L. A. M. Leung ... 3,022, 3,075, 3,202
Foo, B., L. Jones and J. De Cruce ... 3,073, 3,201, 3,239
Fung Teen Yong, and T. A. Stowe ... 3,073, 3,201, 3,239
Farnum, Cyril 3,236, 3,358, 3,411
Ferreira, J. A., and L. A. M. Leung ... 3,408, 3,446, 3,511
Francis, J. E. 3,590, 3,651, 3,753
Fun Phœi 3,591, 3,651, 3,753
Fung-Chung-Fa, and Samuel Williams ... 3,650, 3,752, 3,804
Fleming, H., and Ed. Brathwaite ... 3,651, 3,752, 3,804
Fraser, J. R., W. E. Cox and A. Joseph ... 3,749, 3,801, 3,906
Ferreira, M. R. 3,749, 3,801, 3,906
Frank, George, and F. R. D'Aguiar ... 3,800, 3,904, 3,974
Farnum, Cyril 3,801, 3,905, 3,974
Fun Phœi 3,972, 4,061

Gomes, A. R. and N. W. Dowding ... 2,000, 2,057
Gunputh, J. 2,000, 2,057
Gonsalves, A., C. B. Niols and F. Gouveia ... 2,193, 2,388, 2,437
Graham, J., and J. Van De Cruse 2,435
Gulliver, T., and J. W. Barrington ... 2,435, 2,524, 2,569
Griffith, A., J. J. Ferdinand and Chan-a-Sing ... 2,523, 2,567, 2,779
Gibbons, F. A. 2,566, 2,777, 2,839
Griffith, A., J. J. Ferdinand and Chang-a-Sing ... 2,567, 2,778, 2,840
Do. do. ... 2,777, 2,839, 2,935
Gaskin, H., and A. Sam 2,933, 3,023, 3,075
Glasgow, T., and T. A. Blair 3,022, 3,074, 3,202

Digitized by Google

LANDS & MINES NOTICES.—CONTINUED.

PAGE.

APPLICATIONS FOR CLAIM LICENCES—(CONTINUDD.)—

Gordon, D. 3,200, 3,238, 3,360
Greene, C., and J. Smith 3,200, 3,238, 3,360
Gillird, David, and Ellis George ... 3,236, 3,358, 3,410
Grey, J., Sampson, A. B., and Meertens, J. S. ... 3,357, 3,409, 3,447
Gonsalves, Jose 3,357, 3,409, 3,447
Grant, Samuel Duncan 3,445, 3,510, 3,594
Griffith, Robert, S. J. Beaton and G. De Castro ... 3,445, 3,510, 3,594
Grant, S. D. 3,650, 3,752, 3,804
Gay, Wm., and Mohasys 3,750, 3,802, 3,906
Glasgow, John. and M. G. Da Silva ... 3,801, 3,905, 3,974
Gallienne, H. F. 3,903, 3,973, 4,062
George. J. A., T. Daly and Geo. L. Ching 4,061

Herod, T. N. 1,998, 2,055, 2,114
Hector, J. A, Fraser and A. Cæsar ... 1,999, 2,056, 2,115
Ho-a-Shoo, Ltd. 2,001
Henderson, W., and T. De Chalus ... 2,112, 2,194, 2,389
Hercules, D., and J. Hale 2,387, 2,436, 2,525
Haynes, S. 2,387, 2,436, 2,525
Holder, D. A. H., and W. Richardson ... 2,387, 2,436, 2,525
Haynes, P. 2,435, 2,524, 2,569
Headley, J. 2,435, 2,524, 2,569
Hall, D., and G. Winchester 2,523, 2,568, 2,779
Headley, Caleb 2,777, 2,838, 2,935
Henriques, M. G., and M. de Souza ... 2,567, 2,778, 2,840
Ho-a-Shoo, Ltd. 2,837, 2,934, 3,023
Henry, I. W., and G. Rongeiron ... 2,933, 3,023, 3,075
Hercules, D., and J. Hale 2,838
Haynes, S. 2,838
Hope, F. A., J. Savory and D. Davidson ... 3,022, 3,074, 3,202
Holder, A., D. Austin, and W. Richardson .. 3,022, 3,074, 3,202
Hill, R. R., Lustall, W., Jones, B., Persaud Harry 3,236, 3,358, 3,410
Henderson, Wm., and De Chalus, T. ... 3,357, 3,408, 3,447
Howell, James 3,356, 3,409, 3,447
Hutson, A. 3,357, 3,409, 3,447
Hugh, Gabriel and Percy Alexander Tappin ... 3,445, 3,510, 3,594
Hunte, Joseph 3,509, 3,593, 3,653
Headley, Caleb 3,590, 3,651, 3,754
Hall, David, and G. Winchester ... 3,591, 3,652, 3,754
Hall, Benjamin 3,591, 2,652, 3,754
Harris, Joseph Benjamin 3,651, 3,752, 3,804
Halley, Nathan 3,750, 3,801, 3,906
Halliday, J. I. Christmas and J. Sewdin ... 3,801, 3,905, 3,974
Ho-a-Hing, 1. H. 3,903, 3,973, 4,062
Haynes, Susan 4,061

Isaac, Abraham 3,801, 3,905, 3,974

Jarad, P., and D. Philander 2,435, 2,524, 2,569
Jarad, P., and D. Philander 2,567, 2,778, 2,839
Johnson, A., S. Porter and A. Wong . . 3,073, 3,200, 3,239
Jones, L., J. De Cruce O. B. Foo ... 3,073, 3,201, 3,239
Jacobs, L. and C., and A. Elliott ... 3,074, 3,201, 3,239
Jervis, Wm., and Cato Samuel ... 3,236, 3,358, 3,410
Jones, B., Hill, R. R., Lustall, W., and Persaud Harry 3,236, 3,358, 3,410
Joseph, A., J. R. Fraser and W. E. Cox ... 3,590, 3,651, 3,749
Jacobs, Louisa 3,801, 3,905, 3,974
Jessemy, James Henry 3,801, 3,905, 3,974
Joseph, Ed. A. Stoby and J. Duff ... 3,972, 4,062

King, B., and H. Walker 2,001
Kewley, W. C. 3,022, 3,074, 3,202
Kirton, W., H. Tsoi-a-Khen Chin Fan Phin and J. Wong. 3,200, 3,238, 3,360
King, Napleton Norman 3,236, 3,358, 3,410
Kewley, Wm. C. 3,357, 3,409, 3,447

Digitized by Google

LANDS & MINES NOTICES – CONTINUED.

APPLICATIONS FOR CLAIM LICENCES—(CONTINUED.)— PAGE.

Lucienne, C. 1,999, 2,000, 2,057
Liverpool, Jas. 1,999, 2,056, 2,115
Li, S., and J. Saunders 2,001
London, C. 2,112, 2,194, 2,389
Lucienne, C. 2,387, 2,436, 2,525
Le Gay, H, P., and G. Cheong ... 2,777, 2,838, 2,935
Lam, J. 2,837, 2,934, 3,023
Lucienne, C. 2,838
Leung, C. I., and J. C. Alves 3,022, 3,074, 3,202
Leung, C. I., and Alves, T. C.... ... 3,236, 3.358, 3,410
Leung, L. A. M., and J. A. Ferreira ... 3,022, 3,075, 3,202
Lustall, W. Hill, R. R., Jones, W., and Persauud Harry... 3,236, 3,358, 3,410
Leung, C. I., and T. C. Alves ... 3,408, 3,446, 3,511
Leung, L. A. M., and J. A. Ferreira ... 3,408, 3,447, 3,511
Li, Samuel, and Troyton Phillips ... 3,445, 3,510, 3,594
Lee, James Kong, and John Prince ... 3,904, 3,973

Malouf, M. 1,998, 2,055, 2,114
Martin, J. 1,999
Matthews, I. C. Cozier, G. Cozier, and H. Williams 2,112, 2,194, 2,389
Murrell, M. 2,435, 2,524, 2,569
McFarlane, A. 2,567, 2,778, 2,839
Murray, M., I. M. H. Chin, and M. Murray ... 2,567, 2,778, 2,840
Major, T., J. N. Brotherson, and N. Venture ... 2,837, 2,934, 3,023
McFarlane, A. 2,837, 2,934, 3,023
Marcus, C. 2,837, 2,934, 3,024
Minniehaha Development Co., Ltd. ... 2,933, 3,023, 3,075
Murrell, M. 3,022, 3,074, 3,202
McDonald, J. 3,073, 3,201, 3,239
Musa, T. A., and Brown, Jonathan, R. ... 3,236, 3,358, 3,410
Minnehaha Development Co., Ltd. ... 3,236, 3,358, 3,410
Major, J. N., Brotherson, J. and Venture, N. ... 3,357, 3,409, 3,447
Moore, J., and Daniel, R. 3,357, 3,409, 3,447
Meertens, J. S., Grey, J. and Sampson, A. B. ... 3,357, 3,409, 3,447
Masrein, T., and Edward Archer ... 3,408, 3,446, 3,511
Miller, Augustus, and Sarah Miller ... 3,445, 3,510, 3,594
Mendes, A. C., Julia Perreira and F. R. D'Aguiar constituting the Amelia Syndicate ... 3,445, 3,510, 3,594
Minnehaha Development Co., Ltd. ... 3,590, 3,651, 3,753
Martin, John 3,590, 3,651, 3,753
Morris, J. T., and J. A. W. Williams ... 3,591, 3,652, 3,753
McAllister, E., and C. A. Tuesday ... 3,591, 3,652, 3,754
Major, Brotherson and Venture ... 3,591, 3,652, 3,754
Major, A., and T. Major 3,591, 3,652, 3,754
Masrein, T., and E. Archer 3,750, 3,802, 3,906
Mohasys and Wm. Gay 3,750, 3,802, 3,906
McGarrell, Samuel 3,972, 4,061
Murrell, Mabel 4,061

Nichols, J. U., G. Adams, and E. Adonis ... 2,000, 2,057
Nials, C. B., A. Gonsalves and F. Gouvia ... 2,193, 2,388, 2,437
Nichols, W. 3,073, 3,201, 3,239

Octave, J. O. S. Andries 2,837, 2,934, 3,024
Octave, F., and L. Romain 3,199, 3,238, 3,360

Patrick, Prince 1,999, 2,055, 2,114
Phipps, E. N., and T. A. White 2,001
Parris, G. 2,112, 2,194, 2,389
Pollard, R. N. 2,193, 2,388, 2,437
Philander, D., and P. Jarad 2,435, 2,524, 2,569
Perreira, M. A., and A. Ferreira ... 2,435, 2,524, 2,569
Parkinson, W., and G. Fernandes ... 2,523, 2,568, 2,779
Phang, W. 2,523, 2,568, 2,779
Philander, D., and P. Jarad 2,567, 2,778, 2,839
Poon, C. 2,567, 2,778, 2,840
Porter, S., M. Wong and A. Johnson ... 3,073, 3,200, 3,239
Phang, W. 3,200, 3,238, 3,360
Persaud, Harry, Hill, R. R., Jones, B., and Lustall, W. 3,236, 3,358, 3,410

Digitized by Google

LANDS AND MINES NOTICES—CONTINUED.

PAGE

APPLICATIONS FOR CLAIM LICENCES—(CONTINUED.)—

Peters, S. A., and Parrett Charles, W. B. ... 3,236, 3,358, 3,410
Patterson, I., and O. F. Barrow ... 3,408, 3,446, 3,511
Parris, George 3,445, 3,510, 3,594
Perreira, Julia, A. C. Mendes, and F. R. D'Aguiar constituting the Amelia Syndicate 3,445, 3,510, 3,594
Phillips, Troyton, and Samuel Li ... 3,445, 3510, 3,594
Peters, J. D., and Paul Peters ... 3,591, 3,652, 3,753
Phang, Wiliiam 3,801, 3,905
Prince, John and James Kong Lee ... 3,904, 3,973
Parrett, C. A., and I. Richmond ... 3,972, 4,062
Paul, C., and W. Corrica 4,061

Roach, F. 2,112, 2,194, 2,389
Richmond, A., and J. A. Braise ... 2,193, 2,388
Richardson, W., and D. A. H. Holder ... 2,387, 2,436, 2,525
Russell, J. C 2,523, 2,568, 2,779
Rongeiron, G., and I. W. Henry ... 2,933, 3,023, 3,075
Richardson, W., D. Austin and A. Holder ... 3,022, 3,074, 3,202
Rodney, A., and J. Waddell 3,022, 3,074, 3,202
Romain, L., and F. Octaire 3,199, 3,238, 3,360
Roberts, Wm. 3,590, 3,651, 3,752
Rodrigues, Maria, and N. Clarke ... 3,591, 3,652, 3,754
Rodney, A., and J. Waddell 3,752, 3,801, 3,906
Richmond, I., and C. A. Parrett ... 3,972, 4,062

Small, J. A. E, ... 1,999, 2,056, 2,115
Small, J. N., and J. G. Vieira ... 2,000, 2,057
Stephen, E., and A. Toney 2,000, 2,057
Stephen, B. 2,000, 2,057
Spiers, A., and N. Diclos 2,001
Saunders, J., and S. Li 2,001
Solomon, C. S. 2,001
Small, J. N., and J. G. Vieira 2,001
Spencer, Saml. 2,002
Semple, E. E. Thompson and E. Sampson ... 2,112, 2,194, 2,389
Samuel, A., and T. Chung 2,112, 2,194, 2,389
Shaw, J. B., and C. Thompson ... 2,112, 2,194, 2,389
Small, J. A. E. 2,112, 2,194, 2,389
Schomburgk, R. 2,387, 2,436, 2 525
Sampson, E. A., and Thos. Thompson ... 2,387, 2,436, 2,525
Simon, E. 2,387, 2,436, 2,525
Stephens, B. 2,387, 2,436, 2,525
Stephens, E., and A. Toney 2,567, 2,778, 2,840
Schomburgk, R. 2,777, 2,838, 2,935
Sampson, E., and T. A. Allicock ... 2,837, 2,934, 3,023
Sam, A., and H. Gaskin 2,933, 3,033, 3,075
Sampson, E. A., and T. Thompson 2,838
Savory, J., F. A. Hope, and D. Davidson ... 3,022, 3,074, 3,202
Scipio, D. 3,073, 3,200, 3,360
Solomon, C. S. 3,073, 3,200, 3,239
Smith, C. 3,073, 3,201, 3,239
Stowe, T. A., and Fung Teen Yong ... 3,073, 3,201, 3,239
Shoodt, L. A. 3,073, 3,201, 3,239
Stephens, H. 3,074, 3,201, 3,239
Stephen, E., and A. Toney 3,074, 3,201, 3,239
Solomon, P., and J., and W. August ... 3,199, 3,238, 3,360
Solomon, C. S. 3,199, 3,238, 3,360
Saunders, J. 3,200, 3,238, 3,360
Smith, J., and C. Greene 3,200, 3,238, 3,360
Sampson, A. B., Grey, J., and Meertens, J. S. .. 3,357, 3,409, 3,447
Smith, Cedric 3,356, 3,408, 3,447
Solomon, C. S. 3,357, 3,409, 3,447
Solomon, P. 3,408, 3,446, 3,511
Schomburgk, R. 3,445, 3,510, 3,653
Smith, Jos., and Jos. Williams ... 3,445, 3,510, 3,653
Smith, Joseph, and J. Williams ... 3,509, 3,593, 3,653
Sampson, E. A., and T. A. Allicock ... 3,590, 3,651, 3,753
Samuel, Prince 3,650, 3,752, 3,804

Digitized by Google

LANDS & MINES NOTICES.—CONTINUED.

PAGE.

APPLICATIONS FOR CLAIM LICENCES—(CONTINUED.)—

Stowe, Thomas, A. and Fung-Teen-Yong ... 3,650, 3,752, 3,804
Sutton, H. A. 3,750, 3,801, 3,906
Schomburgk, Robert 3,800, 3,904, 3,973
Shortt, D., and E. Barton 3,800, 3,904, 3,973
Sampson, Ewing, and T. A. Allicock ... 3,801, 3,904, 3,974
Sewdin, J. J. Halliday, and I. Christmas ... 3,801, 3,905, 3,974
Samuel, Prince 3,904, 3,793
Star Syndicate 3,800. 3,904, 3,974
Semple, E. A. ... 3,972, 4,061, 21
Stoby, A., E. Joseph, J. Duff ... 3,792, 4,062, 22
Simon, Edwin 3,792, 4,062, 22

Toney, A., and E. Stephen 2,000, 2,057
Thorpe, R. 2,000, 2,057
Thompson, E E. Semple and E. Sampson ... 2,112, 2,194, 2,389
Thompson, C. and J. B. Shaw ... 2,112, 2,194, 2,389
Thompson, T., & E. A. Sampson ... 2,387, 2,436, 2,525
Toney, A. and E. Stephens 2,567, 2,778, 2,840
Ten Pow, J., and J. Adams 2,837, 2,934, 3,024
Thibow, J. H. 3,022, 3,074, 3,202
Toney, A., and E. Stephens 3,074, 3,201, 3,239
Tullock, S. E., and H. Vanderheyden ... 3,199, 3,237, 3,360
Thomas, P.. and S. O. Canterbury ... 3,200, 3,238, 3,360
Tsoi-a-Khen, H. W. Kerton, Chin, Fan Phin and J. Wong 3,200, 3,238, 3,360
Thomas, J. R. 3,357, 3,409, 3,447
Tappin Percy Alexander, and G. Hugh ... 3,445. 3,510, 3,594
Tuesday, C. A., and E. McAllister ... 3,591, 3,652, 3,754

Vieira, Manoel 1,999, 2,056, 2,115
Vieira, J. G., and J. N. Small ... 2,000, 2,057
Vieira, J. G., and J. N. Small ... 2,001
Van De Cruse, J., and J. Graham ... 2,435
Venture, N., T. Major and J. N. Brotherson ... 2,837, 2,934, 3,023
Vanderheyden, H., and S. E. Tullock ... 3,199, 3,237, 3,360
Venture, Major and Brotherson ... 3,591, 3,652, 3,754

Williams, S., and N. Carter ... 1,999, 2,056, 2,114
Wong Evan 2,000, 2,057
Wilkinson, J. C. 2,000, 2,057
White, T. A., and E. N. Phipps ... 2,001
Williams, S., and N. Carter 2,001
Walker, H., and B. King 2,001
Wong, J. A. H. ... 2,054, 2,113, 2,195
Williams, H. C., and G. Cozier and J. Matthews... 2,112, 2,194, 2,389
Walker, W. H. 2,112, 2,194, 2,389
Wilson, Jas. 2,112, 2,194, 2,389
Winchester, G., and D. Hall 2,523, 2,568, 2,779
Wong, J., and J. Allen 2,523, 2,568, 2,779
Wills, S. 2,776, 2,838, 2,935
Webster, J. D., and M. Alberga ... 2,777, 2,839, 2,935
Walker, W. H. 2,837, 2,934, 3,024
Williams, C. A. 2,933, 3,023, 3,075
Williams, S., and Fung Chung Fa ... 3,022, 3,074, 3,202
Waddell, J., and A. Rodney... ... 3,022, 3,074, 3,202
Wong, M. S. Porter and A. Johnson ... 3,073, 3,200, 3,239
Wong, J. W. Kirton, H. Tsoi-a-Khen, Chin Fan Phin 3,200, 3,238, 3,360
Welcome, D. H. 3,236, 3,359, 3,411
Weeks, Joseph 3,356, 3,408, 3,447
Wong, Joseph and Joseph Allen ... 3,409, 3,446, 3,511
Williams Joseph and Joseph Smith ... 3,445, 3,510, 3,594
Do. do. ... 3,509, 3,593, 3,804

Digitized by Google

LANDS AND MINES NOTICES—(CONTINUED.

PAGE.

APPLICATIONS FOR CLAIM LICENCES—(CONTINUED.)—

Williams, J. A. B., and J. T. Morris ... 3,591, 3,652, 3,804
Winchester, G., and D. Hall ... 3,591, 3,652, 3,804
Williams, Samuel and Fung-Chung-Fa ... 3,650, 3,752, 3,804
Wade H., and T. Wade 3,749, 3,801, 3,906
Waddle, J., and A. Rodney ... 3,750, 3,801, 3,906
Waldron, A., and A. A. Clarke ... 3,750, 3,802, 3,906
Worrell Ernest 3,750, 3,802, 3,906
Walcott, Fitz 3,800, 3,904, 3,974

Young, J., and J. Alleyne 1,998 2,055, 2,114
Ying, N., Yee Kai, and H. Fraser ... 2,054, 2,113, 2,195
Young, J. A. 3,409, 3,447
Fung Teen-Yong, and T. A. Stowe ... 3,650, 3,752, 3,804

Zammett, J. N., and C. T. Cox ... 3,590, 3,652, 3,753

APPLICATIONS FOR EXCLUSIVE PERMISSION—

K. H. Tucker (refused) 2,002
Evan Wong 2,055, 2,114, 2,196
S. S. Percival 2,387, 2,436, 2,525
R. Schomburgk (refused) 2,435, 2,524, 2,569
James Winter 3,651, 3,752, 3,804
James Winter 3,751, 3,802, 3,907
The Minnehaha Development Co., Ltd. ... 3,751, 3,802, 3,907

CLAIMS DECLARED ABANDONED—

J. dos Santos 2,002
Adams, W., and H. 2,002
Farnum, C. 2,002, 2,523, 2,568
T. Philips, and S. Li 2,054, 2,113, 2,195
G. Williams, and W. Wessel... ... 2,054, 2,113, 2,195
H. A. Stephen 2,054, 2,113, 2,195
R. D. Field, and W. Houston ... 2,655, 2,115, 2,195
A. A. Abraham 2,055, 2,113, 2,196
J. Octave, and S. Andries 2,055, 2,113, 2,196
James Lam 2,194, 2,389, 2,488
J. Headley 2,388, 2,437, 2,526
E. Stephen, and A. Toney 2,388, 2,437, 2,526
B. Stephen 2,388, 2,437, 2,526
N. W. Dowding, and A. R. Gomes ... 2,388, 2,437, 2,526
G. Adams, E. Adonis, and J. N. Nicholas ... 2,388, 2,437, 2,526
A. Montrose 2,388, 2,437, 2,526
S. Cato, W. Jervis, B. Wharton, and S. Jervis ... 2,388, 2,437, 2,526
C. B. Nials, A. Gonsalves, and F. Gouveia ... 2,777, 2,839, 2,936
D. Hercules, and J. Hale 2,838, 2,934, 3,024
E. A. Sampson, and T. Thompson ... 2,838, 2,935, 3,024
Haynes, S. 2,838, 2,935, 3,024
C. Luciene 2,838, 2,935, 3,024
A. Richmond, and J. A. Braise ... 2,777, 2,839, 2,936
J. A. E. Small 2,934, 3,023 3,075
T. Daly 3,200, 3,238, 3,360
G. H. Baxter, and T. I. Jupiter ... 3,200, 3,238, 3,361
F. A. Gibbons 3,357, 3,409, 3,448
J. E. Francis 3,357, 3,409, 3,448
Caleb Headley 3,357, 3,409, 3,448
Margaret Downer 3,357, 3,409, 3,448
Ewing Sampson, and T. A. Allicock ... 3,357, 3,409, 3 448
H. P. Le Gay, and George Chong ... 3,357, 3,409, 3,448
Minnehaha Development Co., Ltd. ... 3,445, 3,510, 3,594
Fred A. Hope, J. Savory, und Dundee Davidson... 3,445, 3,510, 3,594
D. Austin, A Holder, and W. Richardson ... 3,445, 3,510, 3,594
T. A. Stowe, and Fung-Teen-Yong ... 3,446, 3,510, 3,594
William Nicholls 3,446, 3,510, 3,594
A. Rodney, and J. Waddell 3,446, 3,511, 3,595

Digitized by Google

LANDS AND MINES NOTICES—CONTINUED.

PAGE.

CLAIMS DECLARED ABANDONED—(CONTINUED.)—

Thomas A. Blair, and T. Glasgow ... 3,446, 3,511, 3,595
Mabel Murrell 3,446, 3,511, 3,595
J. A. Thibou 3,446, 3,511, 3,595
T. A. Stowe, and Fung-Teen-Yong ... 3,446, 3,511, 3,595
M. Malouf 3,592, 3,653, 3,754
S. E. Tullock, and L. Waldron ... 3,592, 3,653, 3,754
G. H. Baxter, and J. I. Jupiter ... 3,592, 3,653, 3,754
Gabriel Roberts, and S. McKenzie ... 3,592, 3,653, 3,754
J. Phillips, H. Carter, and J. T. Chung ... 3,592, 3,653, 3,754
H. D. Finlayson 3,592, 3,653, 3,754
T. De Chalus, and Wm. Henderson ... 3,750, 3,802, 3,906
T. A. Muso, and J. R. Brown... ... 3,750, 3,802, 3,906
G. Ellis, and David Gillird 3,750, 3,802, 3,906
The Minnehaha Development Co., Ltd. ... 3,750, 3,802, 3,906
P. Solomon, J. August, and Wm. August ... 3,750, 3,802, 3,907
S. Austin, G. Bennett, and Wm. Austin ... 3,750, 3,802, 3,907
Thomas Masrein, and Ed. Archer ... 3,750, 3,802, 3,907
Jane Moore, and Richard Daniel ... 3,750, 3,802, 3,907
Charles Greene, and John Smith ... 3,750, 3,802, 3,907
P. Thomas, and S. O. Canterbury ... 3,751, 3,802, 3,907
David Gordon 3,751, 3,802, 3 907
D. H. Welcome 3,751, 3,802, 3,907
R. T. Amour 3,904, 3,973, 4,063
Troytan Phillips, and Samuel Li ... 3,904, 3,973, 4,063
Percy Alexander Tappin, and G. Hugh ... 3,904, 3,973, 4,063
George Parris 3,904, 3,973, 4,036

TRANSFER OF CLAIMS—

By F. W. Hutson, to Minnehaha Development, Co., Ltd. 1,999, 2,056, 2,115
By J. Peters, to Jos. Alleyne... ... 2,055, 2,113, 2,196
By F. Marshall, to E. B. Leung ... 2,193, 2,389, 2,437
By C. V. D'Oliveiria, Administratrix, Estate J. P. Vieira, deceased, to the Minnehaha Development, Co., Ltd. 2,193, 2,389, 2,437
By C. V. D'Oliveira, to Minnehaha Development Co., Ltd. 2,193, 2,389, 2,437
By B. Y. Small, to T. B. Gilgeons, P. A. Stoby, J. E. Gordon and G. A. McKinnon ... 2,435, 2,524, 2,569
By J. Allen and J. Peters, to E. Chan-a-Sue ... 2,435, 2,524, 2,569
By J. Saunders and S. Li, to H. A. Sutton ... 2,567, 2,778, 2,840
By J. C. Wilkinson, to S. McKenzie and G. Roberts 2,838, 2,935, 3,024
By P. W. Morley, to M. Malouf ... 3,200, 3,238, 3,360
By F. W. Hutson to Minnehaha Development Co., Ltd. 3,408, 3,447, 3,512
By Albert Daniles, to Joseph Moffatt ... 3,408, 3,447, 3,512
By Ho-a-Shoo, Ltd., to Guiana Gold Co. ... 3,592, 3,653, 3,755
By Simon Wills, to P. Leung ... 3,592, 3,653, 3,755
By Margaret Belgrave to James Belgrave, Henry Low and Charles Matthew Sue ... 3,751, 3,802, 3,907
By Paul Keller and W. H. Parker to Sprostons, Ltd. 3,751, 3,802, 3,907

MISCELLANEOUS—

Application for Mining Concession declared abandoned, Evan Wong 2,000, 2,057, 2,115
Application for Mining Concession Jas. Andrew ... 2,001, 2,057
List of Claim Licences Revoked ... 2,018, 2,074, 2,130
Cancellation of application for Mining Concession, Jas. Andrew 2,001, 2,058
Application for Exclusive Permission declared abandoned, W. A. Dunn 2,055, 2,114, 2,196
Application for Exclusive Permission declared abandoned, W. D. Cleary 2,055, 2,114, 2,196
Revocation of Claim Licences ... 2,074
Application for Exclusive Permission abandoned, Evan Wong 2,112, 2,194, 2,390
Return of Gold for Quarter 30.6.13 ... 2,112, 2,195, 2,390
Return of Precious Stones 30.6.13 ... 2,113, 2,195, 2,390
Cancellation of Exclusive Permission, The British Guiana Gold Mines, Ltd. ... 2,435, 2,524, 2,570

Digitized by Google

LANDS AND MINES NOTICES—CONTINUED.

PAGE.

MISCELLANEOUS—CONTINUED.)—

List of Claim Licences issued, June, 1913 ... 2,455, 2,542, 2,584
List of Transfers issued, June, 1913 ... 2,455, 2,542, 2,584
Cancellation of Mining Concession, Ho-a-Shoo, Ltd. 2,523, 2569, 2,779
Withdrawal of Abandonment of Claim Licence, J. Headley 2,523, 2,569, 2,780
List of Tablets issued, June and July, 1913 ... 2,568, 2,779, 2,840
List of Claim Licences issued, July, 1913 ... 2,585, 2,795, 2,881
List of Transfers of Claim Licences, July, 1913 ... 2,947
List of Tablets issued, August, 1913 ... 3,073, 3,201, 3,282
List of Claim issued and transferred, August, 1913 3,076, 3,196, 3,280
Exclusive Permission surrendered, Minnehaha Development Co., Ltd. 3,237, 3,359
Claim Licences disallowed, T. C. Alves and C. I. Leung, J. A. Ferreira and L. A. M. Leung ... 3,237, 3,359, 3,411
Comparative Returns of Gold and Precious Stones for quarter ended 30th September, 1913 ... 3,237, 3,359, 3,411
Application for Mining Concession by M. Malouf 3,237, 3,359, 3,411
List of Prospecting Licences issued for half year ended 30th June, 1913 ... ... 3,295, 3,367, and 3,417
List of Tablets issued, September, 1913 ... 3,358, 3,410, 3,448
List of Claim Licences issued and transferred September, 1913 ... ... 3,378, 3,423, 3,417
List of Prospecting Licences issued during half-year ended 30th June, 1913 ... ... 3,295, 3,367, 3,417
Claim Licence disallowed I. W. Henry and G. Rongeiron 3,509, 3593, 3,654
List of Tablets issued for October, 1913 ... 3,509, 3,593, 3,654
List of Claim Licences issued and transferred October, 1913 ... ... 3,522, 3,581, 3,647
List of Prospecting Licences issued quarter ended 30th September, 1913 ... 3,581, 3,658, 3,739
Claim Licences disallowed Norman King ... 3,751, 3,803, 3,907
Claim Licence disallowed T. Masrien and E. Archer 3,751, 3,804, 3,908
List of men debarred from holding Licences ... 3,800, 3,903, 3,972
List of Claim Licences issued during November, 1913 3,805, 3,902, 3,969
List of Tablets issued November, 1913 ... 3,806, 3,905, 3,975
Withdrawing Notice of Revocation of Claim Licences B 2,216, B 2,269, B 2,242, B 2 274, B 2,224, B 2,245 and B 2,285 ... .. 3,752, 3,803, 3,908
List of Claim Licences Mining Grants, Concessions and Exclusive Permission in existence to 30th September, 1913 ... ... 3,943, 4,035, 25
Withdrawing Notice of abandonment of location by Masrien and Archer . .. 3,972, 4,062, 22

LOCAL GOVERNMENT BOARD NOTICES.

Appointment of Chairmen ... 2,003, 2,591, 2,971, 3,473, 4,136
Appointment of Members of Local Authorities 2,003, 3,028, 3,216, 3,473, 3,614
Appointment of Councillors ... 2,971, 3,216, 3,915, 4,135, 4,136
Estimates and Assessments approved 2,003, 2,117, 2,591, 2,958, 3,915
Statements of appraisement of property 2,003, 2,493, 3,051, 3,216, 3,533
Supplementary Estimates approved 2,003
Declaration of Country Districts ... 2,891, 2,958, 3,415
Resolutions of Board 2,088
Definition of boundaries 2,448

M.

MEDICAL NOTICES.

NOTICES MEDICAL BOARD—
Elections 2,004, 2,061

PROPERTY OF PATIENTS DYING INTESTATE IN PUBLIC MEDICAL INSTITUTIONS—
Return of... 2,541, 2,574, 2,960, 3,052, 3,475, 3,910, 3,918
Sale of... 2,032, 2,091, 2,157, 2,355, 2,393, 2,451, 2,494, 2,574, 2,784, 2,817, 2,893, 2,912, 3,052, 3,334, 3,387, 3,416, 3,432, 3,468, 3,648

Digitized by Google

MEDICAL NOTICES—CONTINUED.

PAGE.

EXAMINATIONS—
Chemists and Druggists... 2,393, 2,451, 2,494, 2,589, 2,551, 2,573, 2,601
Nurse-Midwives... 2,971, 3,030, 3,052, 3,124, 3,217, 3,334, 3,387

WEEKLY REPORTS—
Hospitals, Asylum and Dispensaries—1,973, 2,006, 2,035, 2,063, 2,092, 2,120, 2,154, 2,212, 2,357, 2,396, 2,413, 2,454, 2,495, 2,530, 2,552, 2,587, 2,602, 2,786, 2,818, 2,843, 2,914, 2,962, 3,031, 3,118, 3,125, 3,365, 3,388, 3,424, 3,515, 3,535, 3,603, 3,657, 3,760, 3,838, 3,894, 3,985, 4,138

SUMMARY OF REPORTS—
Estates Hospitals (weekly): ...1,970, 2,004, 2,032, 2,061, 2,091, 2,119, 2,157, 2,208, 2,355, 2,395, 2,411, 2,453, 2,494, 2,541, 2,551, 2,574, 2,601, 2,784, 2,817, 2,894, 2,913, 2,960, 3,029, 3,113, 3,124, 3,364, 3,387, 3,474, 3,513, 3,534, 3,602, 3,656, 3,810, 3,835, 3,909, 3,982, 4,137

WEEKLY REPORTS—
Prison Infirmaries 1,970, 2,004, 2,034, 2,060, 2,089, 2,118, 2,157, 2,207, 2,355, 2,394, 2,412, 2,452, 2,494, 2,540, 2,551, 2,573, 2,601, 2,783, 2,817, 2,893, 2,912, 2,959, 3,029, 3,114, 3,124, 3,363, 3,387, 3,416, 3,514, 3,534, 3,601, 3,655, 3,809, 3,835, 3,909, 3,981, 4,137

ANCHYLOSTOMIASIS 3,364, 3,514

MILITIA & VOLUNTEER NOTICES.

Parades ... 2,368, 2,419, 2,510, 2,553, 2,763, 2,827, 2,920, 3,008, 3,059, 3,139, 3,220, 3,340, 3,393, 3,434, 3,489, 3,556, 3,621, 3,713, 3,785
Duties ... 2,368, 2,419, 2,510, 2 553, 2,763, 2,827, 2,920, 3,008, 3,059, 3,139, 3,220, 3,340, 3,393, 3,434, 3,489, 3,556, 3,621, 3,713, 3,785
Resignations 2,042, 2,368, 2,553, 2,736, 2,827, 2,920, 3,139, 3,140, 3,220, 3,340, 3,434, 3,556, 3,621, 3,713, 3,891, 3,924
Re-enrolments 2,172, 2,368, 2,419, 3,139, 3,393, 3,489, 2,556, 3,621, 3,924
Strength ... 2,042, 2,095, 2,172, 3,139, 3,220, 3,340, 3,434
Leave ... 2,037, 2,172, 2,368, 2,510, 2,920, 3,059, 3,220, 3,393
Band 2,368, 3,340, 3,434, 3,621
Reserve Musketry 3,340, 3,393, 3,434, 3,489
Gunnery and Layers Prizes 3,393, 3,434, 3,785, 3,924
Reserve 2,419, 2,763, 3,621
Dismissals 2,095, 2,553, 2,920
Registrar 2,042, 2,094
Police Sports 2,172, 2,419
Prize Meeting 2,172, 2,920
Martinez Shield 2,419
Attached List 3,059
Paid Parades 3,059
Recruits 3,139
Staff 3,340
Command 3,340, 3,489
Board of Survey 3,621
Royal Salute 3,713
Vacation 3,786

MISCELLANEOUS NOTICES.

Summary of Reports of Estates Hospitals ... 1,970, 2,119, 2,395, 2,411, 2,494, 2,913, 3,534
Sale of Property ... 2,003, 2,494, 2,573, 2,959, 3,416
Hand-in-Hand Mutual Guarantee Fire Insurance Coy. ... 2,117
Reports of Hospitals ... 2,118, 2,394, 2,396, 2,494, 2,573, 2,601, 2,783, 2,913, 3,534
Tenders for Public Supplies invited ... 2,393, 2,539, 2,572

Digitized by Google

MISCELLANEOUS NOTICES—CONTINUED.

PAGE.

Chemists and Druggists 2,494, 2,539, 2,572, 2,601
Causes of Death in Georgetown ... 2,496, 2,536, 2,799, 2,966
Board of Industrial Training... 2,912
Births in Georgetown 2,497
Registration of Motor Cars 2,571, 2,782, 2,892

MUNICIPAL NOTICES.

Vacancies in Town Councils ... 1,970, 2,031, 2,352, 2,493, 3,705
New Amsterdam ratepayers 2,031
Examination of Votes, New Amsterdam ... 2,447, 2,493
Inspecting Officers under Milk By-Laws appointed ... 2,493
Taxes due by taxpayers in New Amsterdam 2,591
Albouystown taxes 2,780, 3,467
Mr. Dias resumed his duties as Mayor 3,241
Appointment of Sanitary Inspectors 3,772
Julio De Freitas & Co. 4,136

O.

OFFICIAL RECEIVER'S NOTICES.

ADJUDICATION OF INSOLVENTS—
De Montpellier, Ervin, Absentee, Insolvent 3,355
Hendy, Charles Lowick, Insolvent 3,465
Kendall, P. E., Insolvent 2,385
Osborn, A. P., Absentee, Insolvent 2,521

DIVIDENDS, INTENTION TO DECLARE—
Baker, A. M., Insolvent 3,730
De Montpellier, Ervin, Absentee, Insolvent 3,499
Smith, H. A. P., Insolvent 3,235
Smith, William, deceased, Insolvent 2,029

DIVIDENDS, DECLARATION OF—
Brumell, Charles, Insolvent 3,355
Lawrence, John Leopold, Insolvent 3,121
Smith, H. A. P., Insolvent 3,891
Watkins, Hezekiah, Insolvent 2,900

MEETING OF CREDITORS—
De Montpellier, Ervin, Absentee, Insolvent 3,355
De Freitas, Joao, Debtor 3,051
Hendy, Charles Lowick, Insolvent 3,465
Kendall, P. E., Insolvent 2,029
Osborn, A. P., Absentee, Insolvent 2,521
Ramphul, Joshua, Debtor 3,915

RECEIVING ORDERS—
De Freitas, Joao, Debtor 3,051
Hendy, Charles Lowick, Insolvent 3,465
Kendall, P. E., Insolvent 2,029
Ramphul, Joshua, Debtor 3,915

SALES—
Brush, Edwin, deceased, further tenders for sub-lot C, house lot 85; sub-lot B, of lot 131, sub-lot A. of lot 172, sub-lot A, of lot 216; sub-lot C, of lot 175; part of the northern portion of sub-lot A, house lot 59; one undivided 5/6ths part of lot 131; part of the southern portion of sub-lot A, house lot 54; one undivided 5/6ths part of lot 113; one undivided 5/6ths part of lot 115; one undivided 1/2 of lot 51; one undivided 1/2 of lot 83; one undivided 1/2 of lot 88; one undivided 1/2 of lot 136; one undivided 1/2 of lot 174; one nndivided 5/6ths part of lot 166, in Rose Hall Village, lot 27, at Alness on the Corentyne Coast, Berbice 2,110
Cyrus, William, deceased, sale of the north quarter of lot 85, Werk-en-Rust 3,152

Digitized by Google

OFFICIAL RECEIVER'S NOTICES—CONTINUED.

PAGE.

SALES—(CONTINUED.)—
Da Silva, Maria, Insolvent, sale of Insolvent's half part or share in a piece of land also half share in all the buildings and erections thereon at Hopetown, West Coast, Berbice 2,521
De Abreu, Miguel, deceased, sale of the book debts of the provision shop at Pickersgill, Pomeroon River 2,191
De Montpellier, Ervin, Absentee, Insolvent, sale of 25 fowls, 2 powis, 2 Guiana Birds, 1 dog 2,776
Sale of sundry articles of household furniture 3,355
Humphrey, John Henry, deceased, sale of the east half lot 48, situate Newburg District, save and except the buildings and erections thereon 3,234
Johoorun, f., No. 31,736, ex "Foyle," 1886, deceased. sale of the south half of east half of lot No. 8, part of 5¼ acres of land at Pln. Houston, E. B., Demerara River 3,572
Johnson, R. H., deceased, sale of the west half of lot 66, in New Charlestown, with all the buildings and erections thereon ... 2,052
Ki Wong, John, deceased, sale of the south half of lot No. 6, part of the lands of Pln. Vertrouwen and La Bagatelle, now called La Bagatelle, Leguan 3,465, 3,572
Kendall, P. E., Insolvent, sale of two cottages situate at Eversham Village, and one old waggon 2,384
Lewis, R. A., deceased, sale of lot 10, front part of Craig Village, E. B., Demerara River, with a cotttage thereon ... 2,521
Osborn, A. P., Absentee,—Sale of East half of Lot 242, Bourda—2,521, 2,836
Sale of 25 shares in the Investment and Loan Association, Ltd., 30 % paid up 2,521
Phillips, F. R., deceased,—Sale of a tract of Crown Land on the left bank of the Mahaica Creek 3,572
Prowell, J. A., deceased—Sale of a Tract of Crown Land on the east coast of Hog Island, in the Essequebo River ... 2,433
Smith, H. A. P., Insolvent,—Sale of a Piece of Land part of abandoned estate Millimount 2,521
Smith, William, deceased, Insolvent,—Sale of a few old Local and Foreign Stamps 2,836
Sundry Estates,—Sale of a few Despatch Canisters and Deed Boxes also Ledgers, Cash Boxes and Blotters 3,730

ADMINISTRATION ORDERS—
Henry, Joseph Gabriel, Debtor 2,521
Martin, Sidney, Debtor 2,053
Rhodes, Thomas Ernest, Debtor 2,149

PUBLIC TRUSTEE NOTICES.

ESTATES UNDER ADMINISTRATION—
Cyrus, William, deceased 3,152
Chin-a-Yong and Company 4,034
De Montpeller Ervin 2,385
Mungul, male, No. 653, B.R. 1880 2,191
Osborn, A. P., Absentee 2,110
Peremai, male, No. 36,749, ex *Allanshaw*, 1887, decd. ... 3,152
Phillips, F. R., deceased 3,426
Playter, A. M., deceased 4,131
Prowell, J. A., deceased 2,085
Ramsoochit and F. S. Nandan, Absentees 4,034

ORDINANCES.

An Ordinance to further amend the Tax Ordinance ... 2,025
An Ordinance to amend the Pensions Ordinance, 1903 ... 2,158
An Ordinance to amend the Sale of Food and Drugs (Standards of Purity) Ordinance, 1906... 2,161
An Ordinance to prevent the importation of Diseases of Animals into this Colony 2,163

Digitized by Google

ORDINANCES—CONTINUED.

PAGE.

An Ordinance to amend the Polder Ordinance, 1910 ... 2,213
An Ordinance to amend the Insolvency Ordinance, 1900 ... 2,603
An Ordinance to consolidate and amend the law relating to Companies and Associations 2,609
An Ordinance to facilitate the Investment of certain funds in the custody of Government Departments 2,745
An Ordinance for the Incorporation of the Barbados Christian Mission Council in British Guiana 2,741
An Ordinance to provide for certain matters relating to the inclusion in the City of Georgetown of the Village District known as Albouystown 2,747
An Ordinance to confirm a Contract for the construction, equipment and working by the Demerara Railway Company of an extension of the existing West Coast Railway from Greenwich Park to Parika 3,541
An Ordinance to validate certain acts done under the British Guiana Constitution Ordinance, 1891 3,815
An Ordinance to amend the Estate Duty Ordinance, 1898 .. 3,817
An Ordinance for the incorporation of the Society known as the British Guiana Society for the Prevention and Treatment of Tuberculosis 3,819
An Ordinance to amend the Local Government Ordinance, 1907 ... 3,823
An Ordinance to introduce the English Statute and Common Law relating to sale of Goods 4,067
An Ordinance to further amend the Pensions Ordinance, 1903 ... 4,087
An Ordinance to provide for the Early Closing of Shops ... 4,089
An Ordinance to regulate the Sale and Importation of Indian Hemp 4,093
An Ordinance to give effect to the International Opium Convention 4,107
The General Loan and Inscribed Stock Ordinance, 1913 ... 4,118

P.

POLICE NOTICES.

Sales of Unclaimed Property ... 2,352, 2,409, 2,571, 2,781, 2,816, 2,892, 2,911, 2,958, 2,971, 3,028, 3,051, 3,415, 3,466, 3,512, 3,613, 3,704, 3,755, 3,775, 3,834, 3,915, 4,133
Traffic Orders 3,891, 4,063
Rewards Offered 2,155, 2,352, 2,409
Regulations *re* Carrying Lights 3,241
Drawing Attention to Proclamation *re* Petroleum 3,415, 3,466, 3,361
Sale of Police Horses 3,775
Throwing Fireworks on the Public Road 3,891
Notice *re* Police Constables Contracting Debt 3,891, 4,063

POUND NOTICES.

Weekly Lists 2,005, 2,064, 2,121, 2,397, 2,586, 2,797, 2,895, 2,961, 2,026, 3,117, 3,204, 3,414, 3,462, 3,640 3,732, 3,812, 3,895, 4,064, 4,138
Strays Impounded 2,031, 2,086, 2,211, 2,450, 2,527, 2,571, 2,601, 2,816, 2,892, 2,911, 2,938, 2,971, 3,050, 3,075, 3,208, 3,241, 3,361, 3,472, 3,512, 3,614, 3,705, 3,776, 3,829, 3,915, 4,000, 4,135

POST OFFICE NOTICES.

Establishment of a Telegraph Office at the Postal Agency, Eversham, Corentyne Coast 2,351, 2,409
Holiday Arrangements ... 2,207, 2,390, 3,975, 3,999, 4,133

Digitized by Google

POST OFFICE NOTICES—CONTINUED.

PAGE.

New Issue of Postage Stamps (2c., 6c., 12c.), (5c., 1c.) 3,473, 3,532, 3,834, 3,916, 4,000
Pillar Box erected at Stewartville, West Coast, Demerara 2,058, 2,116
Post Office Savings Bank (Sending in of Pass Books) 3,834, 3916, 4,000, 4,133
Receipt of Postal Revenue and Payment of Accounts at the General Post Office, Georgetown 3,121, 3,208
Removal of General Post Office, Georgetown, to new Premises at the corner of Hincks and North Streets ... 2,002, 2,058
Royal Mail Arrangements 2,002, 2,116, 2,351, 2,088, 2,390, 2,491, 2,528, 2,590, 2,781, 2,900, 2,938, 3,051, 3,080, 3,208, 3,240, 3,386, 3,412, 3,473, 3,512, 3,613, 3,654, 3,775, 3,807, 3,916, 3,976, 4,133
Sale of Stamps at Registrar's Office, Georgetown 3,432, 3,473, 3,532
Temporary Closing of Savings Bank 3,891
Tenders for the Conveyance of Mails between Mount Everard and Arakaka, North West District ... 3,916, 3,999
Unclaimed Deposits in Savings Bank ... 3,081, 3,159, 3,243
Unclaimed Postal Matter 2,087, 2,937, 3,463, 3,975

POOR LAW COMMISSIONERS' NOTICES.

Sales 3,416, 3,468

PROCLAMATIONS.

Bringing Ordinance No. 6 (Customs Regulations) into force ... 1,968
Bringing Ordinance No. 2 (Customs Tariff) into force ... 1,968
Declaring Pigeon Island District under Title X of the Summary Convictions Offences Ordinance, 1893 2,361
Ordinance No. 8 not disallowed 2,540
East Coast Demerara declared a Proclaimed District ... 2,751
Ordinance No. 9 (Sea Defences) not disallowed 2,899
Ordinance No. 11 (to further amend Tax Ordinance) not disallowed... 3,049
Ordinance No. 10 (Tax Ordinance Amendment) not disallowed ... 3,139

Ordinance No. 12 (Amendment to Pensions) not disallowed ... 3,139
Ordinance No. 15 (Amendment Polder Ordinance) not disallowed ... 3,335
Ordinance No. 18 of 1912 (Summary Conviction Offences Ordinance) not disallowed 3,335
Ordinance No. 18 of 1913 (Barbados Christian Mission) not disallowed 3,469
Ordinance No. 19 of 1913, (Investment of Funds in Custody of Government Departments) not disallowed 3,469
Ordinance No. 20 of 1913, (Albuoystown) not disallowed ... 3,470
Summoning Combined Court... 3,488
Ordinance No. 16 of 1913, (Insolvency) not disallowed ... 3,610
Prohibiting the Exportation of Arms &c., into Venezuela from this Colony 3,669
Ordinance No. 13 of 1913, (Foods and Drugs) not disallowed ... 3,868
Ordinance No. 14 of 1913, (Diseases of Animals) not disallowed ... 3,868

PUBLIC WORKS DEPARTMENT NOTICES.

Tenders invited ... 2,155, 2,166, 2,197, 2,353, 2,391, 2,392, 2,410, 2, 438, 2,493, 2,526, 2,551, 3,027, 3,051, 3,052 3,079, 3,157, 3,216, 3,241, 3,242, 3,308, 3,361, 3,362, 3,412, 3,466
Sales 2,526, 2,781
Notices under Sea Defence Ordinance, ... 3,308, 3,384, 3,426, 3,471, 3,512, 3,522
Notices under Roads Ordinance, 1910 ... 2,116, 2,196, 2,527, 2,891, 2,936, 3,027, 3,028, 3,079, 3,080, 3,157
Appointment of First Class Overseer ... 2,115, 2,059, 2,196
Appointment of Land Surveyors 3,513
Military Roads at Eve Leary to be closed on 31st December..3917, 4,000, 4,135

Digitized by Google

REGISTRAR'S NOTICES.

PAGE

JUDICIAL.

SITTINGS OF THE COURT (CASES FIXED FOR HEARING)—
(a) General Jurisdiction ... 3,120, 3,527, 3,610, 3,730, 3,875, 3,925
(b) Limited Jurisdiction 2,546, 2,764, 2,932, 3,008, 3,049, 3,332, 3,385, 3,427, 3,465, 3,470, 3,527, 3,704, 3,730, 3,875, 3,925
(c) Appellate Jurisdiction 2,041, 2,419, 2,546, 2,764, 2,932, 3,008, 3,049, 3,075, 3,120, 3,385, 3,470, 3,527, 3,595, 3,610, 3,704, 3,875, 3,926
(d) Appeal Court (Full) 3,385
(e) Sittings of the Court (Berbice) ... 2,814, 3,772, 3,799
(f) Criminal Jurisdiction—
(1) List of Cases for Trial 3,156, 3,354
(2) List of Persons Convicted 1,969, 1,984, 3,413, 3,464, 3,471

INSOLVENCY—
In re Darrell, F., Notice of Administration Order ... 2,033
„ De Mattos, A. C., Release of Official Receiver as Assignee ... 2,172
„ Henry, J. G., Notice of Administration Order ... 2,546
„ Martin, S., Notice of Administration Order ... 2,033
„ Mohammed Ishmael, Release of Official Receiver as Assignee ... 2,368
„ Moola Singh „ „ „ 2,407

DECISIONS—
(a) GENERAL JURISDICTION—

Andrew	vs.	Barratt ...	... 3,833
Jamonie	vs.	Barracot ...	... 3,612
Lewis	vs.	Caetano ...	... 3,977
Seegolam	vs.	Griffith ...	... 3,050
Wentford	vs.	Serrao ...	... 4,132

(b) LIMITED JURISDICTION—

Attorney General	vs.	Mungulsingh *et al*	... 2,173
Barret	vs.	Saroda ...	... 3,875
Cannon	vs.	The Attorney General	... 3,703
Cannon	vs.	D'Aguiar and anor.	... 2,033
Consolidated Rubber and Balata Estates, Ltd.	vs.	B.G. Balata Co., Ltd.	... 3,701
Correia	vs.	The Demerara Railway Co.	... 3,020
Daly	vs.	Ogle ...	... 2,970
Fernandes	vs.	Ameer ...	... 2,033
Foo	vs.	Henry ...	... 3,152
Fraser *et al*	vs.	Clarke ...	... 3,471
Lam	vs.	Ramdial ...	... 3,713
Mayers	vs.	Dhani ..	... 3,799
Medas	vs.	Headley ...	... 3,774
Phipps	vs.	White ...	... 3,639
Ramdass	vs.	McNichol ...	... 3,831
Receiver General	vs.	De Freitas ...	... 2,918
Receiver General	vs.	A. De Freitas...	... 3,154
Receiver General	vs.	De Paiva ...	... 3,153
Schmieden	vs.	Altaffhusein ...	... 3,153
Sunnicherry	vs.	Boerasirie Commissioners	... 3,831
Turton	vs.	Vieira *et al* ...	... 2,420
Vinton	vs.	Andrew ...	... 3,832

(c) APPELLATE JURISDICTION—

Alexander	vs.	Seecharan ...	... 3,500
Anderson *et al*	vs.	Strick ...	... 2,408
Applewhaite	vs.	Mayor and Town Council	... 3,233
Carter	vs.	Winter ...	... 4,131
Chunkoo	vs.	Sandbach, Parker & Co.	... 3,233
Correia	vs.	Litt ...	... 3,499
Dare	vs.	Craig ...	... 2,419
Dewlar	vs.	Trotman ...	... 4,132
De Souza	vs.	Gamble ...	... 3,531
Dimmot	vs.	Carling ...	... 3,500
Evans	vs.	Rose ...	... 2,408
Fernandes	vs.	Barbour ...	... 3,500

Digitized by Google

REGISTRAR'S NOTICES—CONTINUED.

PAGE.

(*c*) APPELLATE JURISDICTION—(Continued.)—

Goopeesingh	vs.	Gilbert ...	... 3,773
Grant	vs.	The West India Development Syndicate	... 3,405
Harlequin	vs.	Ramassursing ...	... 3,233
Hutson	vs.	Mayor and Town Council	... 2,420
Ince	vs.	Wong ...	... 2,798
James	vs.	Jabour ...	... 2,814
James	vs.	Jabour ...	... 3,152
Kalloo	vs.	Gray ...	... 3,798
Madhoo	vs.	Russell ...	... 3,020
Mohammed Azeez	vs.	Franklin ...	... 3,798
Reid	vs.	De Passos ...	... 3,232
Samuels	vs.	Glasgow ...	... 3,798
Sears	vs.	Haly ...	... 4,132
Thomas	vs.	Seely ...	... 3,499
Vieira	vs.	Reid ...	... 3,406
Winter	vs.	Welcome ...	... 2,970

(*d*) APPEAL COURT (FULL COURT)—

Demerara Turf Club, Ltd.	vs.	Berkeley ...	... 3,699
Winter	vs.	Welcome ...	... 3,638

(*e*) INSOLVENCY JURISDICTION—

Re J. De Freitas, insolvent 3,531

ACCOUNTS FILED—

Assad, Jabour, insolvent ... 3,622, 3,714, 3,786, 3,874, 3,925, 4,034
Baker, A. M., insolvent ... 3,623, 3,714, 3,786, 3,874, 3,925, 4,034
Brumell, Chas., insolvent ... 3,622, 3,714, 3,786, 3,874, 3,925, 4,034
Caldeira, F., insolvent ... 3,622, 3,714, 3,786, 3,874, 3,925, 4,034
Chester, minors, guardian of ... 3,526, 3,610, 3,698, 3,772
Ching, Wm., insolvent ... 3,622, 3,714, 3,786, 3,874, 3,925, 4,034
Day, B. J. L., decd., Admr. estate of ... 2,510, 2,764, 2,827
Dempster, H. O., insolvent ... 3,622, 3,714, 3,786, 3,874, 3,925, 4,034
Durbar Trading Co., Ltd. (in liquidation) ...3,622, 3,714, 3,786, 3,874, 3,925, 4,034
Da Silva, M., widow, insolvent 3,622, 3,714, 3,786, 3,874, 3,925, 4,034
De Cambra, C. G., insolvent ... 3,622, 3,714, 3,786, 3,874, 3,925, 4,034
De Freitas, H. T., absentee, insolvent ... 3,622, 3,714, 3,786, 3,874, 3,925, 4,034
De Souza, J. B., insolvent ... 3,622, 3,714, 3,786, 3,874, 3,925, 4,034
De Souza, J. N., ... 3,622, 3,714, 3,786, 3,874, 3,925, 4,034
De Souza, M., absentee, insolvent ... 2,149, 2,407, 2,490, 2,545
Fraser, J. G., deceased, Admr. estate of ... 3,556, 3,622, 3,714, 3,786
Fung, Jos., insolvent . . 3,622, 3,714, 3,786, 3,874, 3,925, 4,034
Greathead, T. H., insolvent ... 3,622, 3,714, 3,786, 3,874, 3,925, 4,034
Guyadeen, S., decd., Admr. estate of ... 3,049, 3,120
Haggin, F. A., Minor guardian of ... 2,764, 2,827, 2,920, 3,008
Hampton Court *cum annexis*, Sequestrators ... 3,394, 3,434
Kendall, P. E., insolvent ... 3,622, 3,714, 3,786, 3,874, 3,925, 4,034
Lawrence, J. L., insolvent ... 3,622, 3,714, 3,786, 3,874, 3,925, 4,034
Lindore, Jos., deceased, Admr. estate of 3,527, 3,610, 3,698, 3,772
Luckput Singh, insolvent ... 3,622, 3,714, 3,786, 3,874, 3,925, 4,034
McLean, absentee, insolvent ... 3,622, 3,714, 3,786, 3,874, 3,925, 4,034
Osborne, A. P., absentee, insolvent 3,622, 3,714, 3,786, 3,874, 3,925, 4,034
Pakon, A. C., insolvent ... 3,622, 3,714, 3,786, 3,874, 3,925, 4,034
Perreira and da Silva, insolvent 3,622, 3,714, 3,786, 3,874, 3,925, 4034,
Pollard, T. F., deceased, Admr. estate of 2,407, 2,490, 2,545, 2,589
Reis, L. F, insolvent ... 3,622, 3,714, 3,786, 3,874, 3,925, 4,034
Sharma, R. N., insolvent ... 3,622, 3,714, 3,786, 3,874, 3,925, 4,034
Smith, H. A. P., insolvent ... 3,622, 3,714, 3,786, 3,874, 3,925, 4,034
Smith, Wm,, decd., insolvent 3,622, 3,714, 3,786, 3,874, 3,925, 4,034
Tassawini Mining Co., Ltd. (in liquidation) ... 3,622, 3,714, 3,786, 3,874, 3,925, 4,034
Vieira, J. P., decd., Admr. estate of ... 3,610, 3,698, 3,772
Walls, Jas., insolvent ... 3,622, 3,714, 3,786, 3,874, 3,925, 4,034
Watkins, H., insolvent ... 3,622, 3,714, 3,786, 3,874, 3,925, 4,034
Welch, Geo., insolvent ... 3,622, 3,714, 3,786, 3,874, 3,925, 4,034
Williams, M., deceased, insolvent 3,622, 3,714, 3,786, 3,874, 3,925, 4,034

Digitized by Google

REGISTRAR'S NOTICES—CONTINUED.

PAGE.

In re PATENTS—
King, J. A. ... 2,368, 2,419, 2,511, 2,764, 2,827
Lamplough. F. ... 2,368, 2,419, 2,510, 2,764, 2,827
McRae, W. A. R. M. 1,968, 2,149
Victor Talking Machine Co. (by their Agent, E. G. Woolford) ... 3,786, 3,874, 3,925, 4,033

MISCELLANEOUS—
Notice of cancellation of advertisements of Execution Sales ... 2,368
Notice *re* filing of claims against nett proceds of sale at execution of Pln. Hampton Court, &c... 2,589, 2,814, 2,900, 3,050, 3,120
List of Jurors for Berbice for year 1914 3,283
Notice of Revision Jury List, Berbice 3,291
List of Jurors for Essequebo for year 1914 3,292
Notice of Revision Jury List, Essequebo 3,294
List of Jurors for Demerara for year 1914 3,309
Notice of Revision Jury List, Demerara 3,331
Notice of Revision and addition to Jury List, Demerara ... 3,611
Notice of Revision and amendment Jury List, Berbice ... 3,611
Copy Register of Voters Western Division Electoral District No. 1 (County of Demerara) 2,592
Copy Register of Voters Electoral District No. 4 (City of Georgetown) 2,844
Copy Register of Voters North-western Division of Electoral District No. 2 (County of Essequebo) 2,902
Copy Register of Voters South-eastern Division of Electoral District No. 2 (County of Essequebo) 2,954
Copy Register of Voters Electoral District No. 5 (Town of New Amsterdam) 2,948
Copy Register of Voters Eastern Division Electoral District No. 1 (County of Demerara) 2,972
Copy Register of Voters Electoral District No 3, (County of Berbice exclusive of the Town of New Amsterdam) ... 2,986

COUNTIES OF DEMERARA AND ESSEQUEBO.

TRANSPORTS—

By Whom.	To Whom.	
Abdool Rahman, Exors. of	...R. D, Nurse	... 3,221
Adams, H. ...	...Mathura	... 3,623
Adheen, Est. of, Rep. by Public Trustee ...	...D. Radmark	... 4,014
Akien, G. T. ...	...M. Vieira	... 2,765
Ameer and anor. ...	...Toulosie	... 3,557
Augnoo, Est. of, Rep. by Official Receiver, and another ...	...Merai	... 3,877
Aotar ...	...M. Vieira	... 3,557
Armstrong, J. ...	...J. Waterman	... 3,060
Babb, S., Exor. S. Archer	...J. A. Archer	... 2,100
Barker, J., ...	...G. Haynes	... 2,174
Beckles, H. ...	...A. Griffith	... 3,060
Belle, S. ...	...M. A Gill	... 3,926
Beniram and anor. ...	...Toulosie	... 3,557
Benjamin, E., and anor., Legatees of M. E. Hinds	...R. H. Andrews	... 2,043
Bessunt ...	...Gujrato	... 3,926
Best, M, A. ...	...Gudur	... 2,422
Bettencourt, & Co., Ltd., G.	...S. S. de Freitas	... 4,015
B.G. Building Society, Limited ...	... Saffron Flower Lodge No. 220	... 3,010
Bhawandin ...	...Nandu	... 3,926
Bhola, Sole legatee of Jumrutteah ...	...P. Bradford	... 2,043
Bhoodoo ...	...C. B. Timmerman, widow	... 3,141
Bhoolai ...	...Chhotakoo	... 2,827
Bhowaney Persaud ...	...L. Griffith	... 3,010
Bhugia, Executrix Boijoo	...Somaru	... 2,097

Digitized by Google

REGISTRAR'S NOTICES—(CONTINUED.

TRANSPORTS—(CONTINUED.)—

By Whom.	To Whom.	PAGE.
Bhukun ...	...E. A. Gravesande	... 3,928
Bindrabin, decd., Est. of...	...Rughobar and anor.	... 3,010
Birkett, E., by her Atty. R. H. Birkett ...	...W. B. Jordan	... 3,061
Bismela or Bismilla ...	...Lalmun	... 2,097
Boopaul and anor. heirs of Gobin Sing, etc. ...	...Seebarran	... 2,829
Bourne, W, ...	...I. B. and E. A. V. Williams	2,423
Bourne, S. A., and others, heirs of M. Alexander	...J. Brathwaite	... 3,221
Bovel or Bovell, H ...	...Samlall	... 4,014
Bowrey, R. ...	...P. Thompson	... 2,828
Boyce, I. ...	...A. A. Sundac	... 2,422
Brandes, J. A., and anor., heirs of C. Brandes ...	...Mohamadeen	... 2,922
Do. ...	... do.	... 3,396
Browne, J. B. ...	...E. G. Gownder	... 3,059
Bryan, R. ...	...J. Beckles	... 1,988
Buchea ...	...Shivprasad	... 3,435
Caesar, C. E., Executrix D. Lake ...	...J. I. Livingstone	... 4,014
Callahan, J. ...	...C. Ross	... 3,491
Do. ...	...M. A. Goring	.. 3,557
Camacho, A. F. ...	...M. D'Andrade	... 2,921
Cambridge, F. A. and ors.	...Ramtohul *alias* Blackie	... 3,559
Carreiro, M. J. ...	...A. Martins, widow	... 2,555
Carruthers, A. M., legatee of A. C. Spencer ...	...Estate J. P. da Silva, decd...	1,988
Do. ...	...J. J. da Silva	... 2,043
Carter, R. A. J., heir of J. and M. A. E. Carter ...	...F. C. Archer	... 3,343
Carto, J. ...	...J. A. Gill	... 3,435
Chikhoori ...	...Jugru	... 3,715
Chin, H ...	...J. Wright	... 3,715
Chowharaga Sing ...	...N. S. Reid	3,716
Chung-a-Yung ...	...Shaikh Abdulla or Habibulla.	1,988
Do. ...	...Mahtab	... 1,988
Do. ...	...H. Cox	.. 1,988
Do. ...	...Lali	... 1,988
Do. ...	...J. P. Wong	... 1,988
Do. ...	...W. Hoyte	... 1,988
Clarke, A. and anor., legatees of M. E. Hinds	...R. H. Andrews	... 2,043
Clarke, M. C., *née* Skekel	...T. A. Durant	... 3,395
Cole, J. A. ...	...J. E. Griffith	... 2,555
Colony of British Guiana...	...J. N. S. Pollard	... 1,986
Do. ...	...Kariya	... 1,987
Do. ...	...E. Trotman	... 1,987
Do. ...	...Boojhawan Sing	... 1,987
Do. ...	...Jaisri	... 1,987
Do. ...	...Ramdhon	... 1,987
Do. ...	...C. N. King	... 1,987
Do. ...	...H. Walker	... 1,987
Do. ...	...J. Oxley	... 2,042
Do. ...	...Jinsi	... 2,095
Do. ...	...Lallohary *alias* Mangra	... 2,095
Do. ...	...H. L. Wilkinson	... 2,095
Do. ...	...Sanwroo	... 2,095
Do. ...	...Chitaman	... 2,095
Do. ...	...Somai	... 2,095
Do. ...	...Chhotu	.. 2,096
Do. ...	...Ajodhia	... 2,096
Do. ...	...Lotha	... 2,096
Do. ...	...Gurib	... 2,096

Digitized by Google

REGISTRAR'S NOTICES—CONTINUED.

TRANSPORTS—(CONTINUED.)—

BY WHOM.	TO WHOM.	
Colony of British Guiana...	...Bilasi	... 2,096
Do. ...	...Ramdial	... 2,096
Do. ...	...Canadian Mission Council	... 2,099
Do. ...	...Bharos	... 2,174
Do. ...	.Abdul Kadir	... 2,174
Do. ...	...Jasla	... 2,174
Do. ...	..Alibux	... 2,174
Do. ...	..Ramlall	... 2,174
Do. ...	...J. S. Jones	... 2,174
Do. ...	...Kudrath	... 2,369
Do. ...	...Chheddi	... 2,369
Do. ...	...Palai ...	.. 2,369
Do. ...	...Bhugwan	... 2,369
Do. ...	...Beni ...	... 2,369
Do. ...	...J Natherly	... 2,369
Do. ...	...Matadin	... 2,512
Do. ...	...Alibaksh	... 2,512
Do. ...	...Musafir Rai	... 2,512
Do. ...	...Ram Jiawan	... 2,512
Do. ...	...Ramnarain	... 2,512
Do. ...	...Bandhoo	... 2,512
Do. ...	...J. Fung-Kee-Fung	... 2,512
Do. ...	...Budhu	... 2,765
Do. ...	...Moorad	... 2,765
Do. ...	.Hoseinbocus	... 2,765
Do. ...	...Ramharack	... 2,765
Do. ...	...Abdool Korim	... 2,765
Do. ...	...Katwaroo	.. 2,765
Do. ...	...Edoo ...	... 2,765
Do. ...	...Barsati	... 2,765
Do. ...	...T. A. Wharton	... 2,828
Do. ...	...Laulta	... 2,828
Do. ...	...Etwarria	... 2,829
Do. ...	...Sreedhur	... 2,829
Do. ...	...Pachoo	... 2,829
Do. ...	...Zalim ...	... 2,921
Do. ...	...Budhu ...	... 2,921
Do. ...	...Estate Gourie	... 2,921
Do. ...	...R. Cadogan	... 3,009
Do. ...	...J. Alleyne	... 3,009
Do. ...	...Parbhu ...	... 3,009
Do. ...	...M. H. Bennett	... 3,009
Do. ...	...P. Nobb	... 3,010
Do. ...	...J. M. D'Aguiar	... 3,060
Do. ...	...Biput ...	... 3,060
Do. ...	...Lallu ...	... 3,060
Do. ...	...Luchminia	... 3,220
Do. ...	...Maria ...	... 3,220
Do. ...	...Manfukeena	... 3,220
Do. ...	...Soonder	... 3,220
Do. ...	...Pearey Lall	... 3,220
Do. ...	...Abdool Huck	... 3,220
Do. ...	..Mohabir	... 3,220
Do. ...	...E. S. Swyer	... 3,343
Do. ...	...Najawah	... 3,343
Do. ...	...Jiana	... 3,343
Do. ...	...Jowahir	... 3,343
Do. ...	...Kesri	... 3,343
Do. ...	...Gopie	... 3,489
Do. ...	..Musai...	... 3,490
Do. ...	...Dooley	... 3,490
Do. ...	...Mohan	... 3,490

Digitized by Google

REGISTRAR'S NOTICES—CONTINUED.

TRANSPORTS—(CONTINUED.)—

BY WHOM.	TO WHOM.	
Colony of British Guiana...	...Bhagan	... 3,490
Do. ..	...Seulochan	... 3,490
Do. ...	...Kuldip	... 3,490
Do. ...	...Peerbucus	... 3,490
Do. ...	...Shamsere	... 3,490
Do. ...	...Neirsoo	... 3,490
Do. ...	...Sewgolaum	... 3,490
Do. ...	...Dookhurmah	... 3,490
Do. ...	...Moose	... 3,490
Do. ...	...Dalchand	... 3,490
Do. ...	...Oree	... 3,490
Do. ...	...Dhanesri	... 3,490
Do. ...	.. Gobardhan	... 3,491
Do. ..	...Estate Pachchoo	... 3,49.
Do. ...	...Nussibun	... 3,491
Do. ...	..Chowtie	... 3,491
Do. ...	...Saumley *alias* Somaria	... 3,491
Do. ...	..Kurmully	... 3,491
Do. ...	...Ramautar	... 3,491
Do. ...	..Ramnath	... 3,491
Do. ...	...Jagmohan	... 3,557
Do. ...	...David	... 3,558
Do. ...	...Bali ...	... 3,558
Do. ...	...Beedessy	... 3,558
Do. ...	...Halkhori	... 3,558
Do. ...	...Ram ...	... 3,558
Do. ...	...Neidhy ...	... 3,558
Do. ...	...Jhinki	... 3,558
Do. ...	...Sunichuri	... 3,558
Do. ...	...Bhugmonia	... 3,558
Do. ...	...Debolia	... 3,558
Do. ...	...Chinny	... 3,558
Do. ...	...Ganeshi	... 3,558
Do. ...	...Mungal...	... 3,558
Do. ...	...Sukur	3,558
Do. ...	...Elybocus	... 3,558
Do. ...	...Bassawan	... 3,558
Do. ...	...Dwarka	... 3,559
Do. ...	...Budhoo	... 3,559
Do. ...	...Chhotkhan	... 3,559
Do. ...	...Hoseinally	... 3,559
Do. ...	...Bhogjogani	... 3,559
Do. ...	...Edu	.. 3,559
Do. ...	.. Jeria	... 3,559
Do. ...	...Hardowar	... 3,559
Do. ...	...Autar	... 3,559
Do. ...	...Ramanta	... 3,559
Do. ...	...Mohan	... 3,559
Do. ...	..Badri	... 3,559
Do. ...	...Noormohamud	... 3,559
Do. ...	...Budhran	... 3,559
Do. ...	...Bhogwatt	... 3,559
Do. ...	...Sheobharuk	... 3,624
Do. ...	...Jowahir	... 3,624
Do. ...	...Raghunandun	... 3,624
Do. ...	...Luchmising	... 3,624
Do. ...	...Kalidin	... 3,624
Do. ...	...Silhet Ram	... 3,624
Do. ...	..Kauleshar	... 3,624
Do. ...	...Bhamied	... 3,624
Do. ...	...Choonia	... 3,624

Digitized by Google

REGISTRAR'S NOTICES—(Continued.

PAGE.

TRANSPORTS—(Continued.)—

By Whom.	To Whom.	
Colony of British Guiana..	...Ramduttoa	... 3,624
Do. ...	...Budhu	.. 3,624
Do. ...	...Bathulun	... 3,625
Do. ...	...Batassia	... 3,625
Do. ...	...Mathura	... 3,625
Do. ...	...Toulosie	... 3.625
Do. ...	...Moti	... 3,625
Do. ...	...Balkishun	... 3,625
Do. ...	...Sookai	... 3,625
Do. ...	...Joona	... 3,625
Do. ...	...Lakhia	... 3,625
Do. ...	...Patia	... 3,625
Do. ...	...Sahadabaksh	... 3,625
Do. ...	...Bhaoo	... 3,625
Do. ...	...Lachmin	... 3,625
Do. ...	...Chitu	... 3,875
Do. ...	...Hurkishun	... 3,875
Do. ...	...Soujogi	... 3,875
Do. ...	...Armogan	... 3,875
Do. ...	...Sunnichurry	... 3,875
Do. ...	...Sanjharia	... 3,876
Do. ...	. .Rampergaus	... 3,876
Do. ...	...Rasila	... 3,876
Do. ...	...Ramdulari	... 3,876
Do. ...	...Melan	... 3,876
Do. ...	...Taingree	... 3,876
Do, ...	...D. Madeira	... 3,876
Do. ...	...Kandhai	... 3,876
Do. ...	...Sunkar	... 3,876
Do. ...	...Ramkumari	... 3,876
Do. ...	...Badlu	... 3,876
Do. ...	...Siraji	... 3,876
Do. ...	...Bhartoo	... 3,876
Do. ...	...Sitabia	... 3,876
Do. ...	...Ananta	... 3,876
Do. ...	...Niranjun	... 3,876
Do. ...	...P. Stanton	... 3,877
Do. ...	...E. Tucker	... 3,877
Do. ...	...Guribsing	... 3,877
Do. ...	...Bharosa	... 3,877
Do. ...	...Chedi	... 3,877
Do. ...	...Itwaru	... 3,877
Do. ...	...Urahia	... 3,878
Do. ...	...Bipat	... 3,878
Do. ...	...Padroo	... 3,878
Do. ...	...Murachia	... 3,878
Do. ...	...W. McLellan	... 3,878
Do. ...	...Ishardai	... 3,878
Do. ...	...Zudhni *alias* Lilliah	... 3,878
Do. ...	..Mohabir	... 3,879
Do. ...	...Purgassia	... 3,879
Do. ...	...Timal	... 3,879
Do. ...	...Somwaria	... 3,879
Do. ...	...Chinna	... 3,879
Do. ...	...Mansa	... 3,879
Do. ...	...Sundaria	... 3,879
Do. ...	...Panchu	... 3,879
Do. ...	...Dhan	... 3,879
Do. ...	...Ramsuth	... 3,879
Do. ...	..Kabutari	... 3,879
Do. ...	...Sohodori	... 3,879

Digitized by Google

REGISTRAR'S NOTICES—CONTINUED.

TRANSPORTS—(CONTINUED.)—

BY WHOM.	TO WHOM.	
Colony of British Guiana...	...Mussudai	... 3,879
Do. ...	...Sukai	... 3,879
Do. ...	...Mehilall	... 3,880
Do. ...	.Ori ...	... 3,880
Do. ...	...J. E. Hall	... 3,880
Do. ...	..D. R. Glasgow	... 3,880
Do. ...	...A. Munroe	... 3,880
Do. ...	...A. N. Grant	... 3,880
Do. ...	...Kandhai	... 3,880
Do. ...	...Kowlessur	... 3,880
Do. ...	...Bagantia	.. 3,880
Do. ...	...Baldeo	... 3 880
Do. ...	...Bakhas...	... 3,880
Do. ...	...Karamat	... 3,880
Do. ...	...Musai	... 3,880
Do. ...	...Alladin	... 3,880
Do. ...	···Bhouro	... 3,880
Do· ...	...Salaru	... 3.880
Do. ...	...Panchoo	... 3,881
Do. ...	...Gulab	... 3,881
Do. ...	...Mungroo	... 3,881
Do. ...	...Sookhary	... 3,881
Do. ...	.Jaithoo	... 3,881
Do. ...	...Motie	... 3,881
Do. ...	...Seetaram	... 3,881
Do· ...	...Terbeni	.. 3,881
Do. ...	...Balgobin	... 3,881
Do. ...	...Rama ...	... 3,881
Do. ...	...Somwaria	... 3,881
Do. ...	...S. Belle	... 3,926
Do. ...	...Jowahir	... 3,926
Do. ...	...J. J. Paul	... 3,926
Do. ...	...Kallu	... 3,927
Do. ...	...W. M. A. Barry	... 3,927
Do. ...	...Ajudhia	... 3,927
Do. ...	...Mangri	... 3,927
Do. ...	...Fookeria	... 3,927
Do. ...	...Matadin	... 3,927
Do. ...	...Gajadhar	... 3,927
Do. ...	...Seetaram	... 3,927
Do. ...	...Ramprosad	... 3,927
Do. ...	...Lakhpatia	... 3,927
Do. ...	...Semiah	... 3,927
Do. ...	...Mohungi	... 3,927
Do. ...	...Bekarroo	... 3,928
Do. ...	...Lookoo	... 3,928
Do. ...	...Bekaroo	... 3,928
Coppin, S. A. ...	...A. E. Fensen	... 1,987
Cornelia Ida Syndicate, Ltd., Liquidator of ...	...J. G. Vieira	... 3,009
Correia, A. M., heiress of L. S. Fernandes ...	...M. and J. S. Fernandes	... 3,716
Correia, J. ...	..W. Major	... 3,877
Coverden Rubber and Produce Co., Ltd. ...	Demerara and Coverden ... Produce Co., Ltd.	... 2,098
Croal, H. T. ...	...Shivlochan	... 2,174
Croal, G. ...	...Ram Singh	... 3,623
D'Aguiar, J. M. ...	...A. G. Jardine	... 3,220
D'Andrade, A., and anor.	...F. E. D'Abreu	... 3,560
D'Andrade, J. ...	...F. G. Lopes	... 3,715
Daniel, V., widow, legatee of J. Daniel ...	...F. Daniel	... 2,369

Digitized by Google

REGISTRAR'S NOTICES—CONTINUED.

TRANSPORTS—(CONTINUED.)—

BY WHOM.	TO WHOM.	PAGE.
Daniel, R., heir of E. Daniel	...W. Reece	... 3,395
Da Silva, M. N. ...	...J. Luck	... 2,099
Da Silva, A. ...	...J. Fernandes	... 3,623
David Young Rubber Estates of B.G., Ltd. ..	Consolidated Rubber and Balata Estates, Ltd.	... 2,042
Davis, E., legatee of Suckrah	...Baldeo	... 3,394
Davis, J. W., Exor. H. E. Smith, &c. ...	...Boney Madhub	... 3,492
Davis, J. ...	...J. W. Davis	... 3,623
Dayal ...	...Annacia	... 2,555
D'Azevedo, J. G. ...	...C. B. Tappin	... 3,557
De Barros, F. G. ...	...M. Ferreira	... 3,141
De Cambra, M. V., Exor. M.F. Jorge ...	...A. D'Castro	... 1,987
De Cambra, G. C., widow, insolvent, by O. R., Assignee of ...	...V. De Cambra	... 1,989
De Cambru, M.V. and anor.	...Jagdam	... 2,097
De Freitas, M. ...	...J. A. Quail	... 2,175
De Freitas, J. ...	...J. R. Nascimento	... 2,513
De Freitas, J. S. and others, Attorneys of J. P. Santos & Co.	..Mayor and Town Council of Georgetown	... 2,766
DeFreitas, J. ...	...J. N. Wilson	... 2,921
Do. ...	...C. A. St. C. DaS. Franck	... 3,623
DeFreitas, G. J. ...	...J. Mendes	... 3,625
DeFreitas, J. S. ...	...Sookdeo	... 3,717
Demerara Development Co., Limited. ...	...Agatash Estates, Ltd.	... 3,010
Demerara Rubber Co., Ltd.	..Demerara & Coverden Produce Co., Limited	... 2,098
DeNobrega, F. A. ...	...L. J. Leisseur	... 3,717
DeSilva, M. C. ...	...J. Gouveia	... 3,560
Do. and anor. ...	..F. E. D'Abreu	... 3,560
DeSouza, J. M. R. ...	...T. A. Durant	... 2,369
Dia or Doya ...	...Beepty	... 3,394
Douglas, J. ...	...P. A. Williams	... 3,877
Durant, T. A. ...	...T. C. Caines	... 2,175
Do. ...	...S. I. Cyrus	... 3,009
Ellis, C. J. ...	...C. Vandeyar	... 3,489
Ethwaree, J. J. ...	...J. A. Hercules	... 2,174
Faria, M. G. ...	...M. D'Abreu	... 3,435
Fernandes, J. ...	...D. A. McDonald	... 3,395
Ferreira, M. ...	.. M. A. Straker	... 2,174
Ferreira, J. ...	...J. Gonsalves	... 2,422
Ferreira, M. L., widow ...	...A. de Castro	... 2,829
Ferreira, R. G. ...	...J. Gonsalves	... 3,061
Ferreira, A. ...	...M. F. Camacho	... 3,557
Figueira, F. ...	...M. Gomes	... 3,716
Flood, T., Exor. J. Frankland ..	...A H. Frankland	... 3,561
Franck, H. L., Attorney of A. E. Manning ...	...F. A. Wiltshire	... 2,829
Franker, F. O. ...	...M. J. Carreiro	... 2,920
Do. as Liquidator of Cornelia Ida Estates Syndicate, Ltd.	...J. G. Vieira	... 3,009
Frankland, J., Exor. of ...	...A. H. Frankland	... 3,561
French, M. A., and anor. Gdns. of Minors Young	...A. B. Hazlewood	... 3,221
Fung, I. ...	...G. Croal	... 3,878

Digitized by Google

REGISTRAR'S NOTICES—CONTINUED.

TRANSPORTS—(CONTINUED.)—

By Whom.	To Whom.	PAGE.
Garnett, M. J., sole Extrx. and heiress of Geo. Garnett, by her Atty. W. V. Sherlock.	...Garnett & Co., Ltd.	... 1,987
Garnett & Co., Ltd. ...	...M. Garnett	... 3,622
Getton ...	...Sunnichur	... 2,511
Ghisa ...	...Dammar	... 3,489
Gildharny Pundit, sole heir of Poorunwasey.	...Bandhoo	... 2,513
Gokul ...	...Samareah	... 3,715
Gonsalves, M. ...	...J. DeFreitas	... 1,987
Gonsalves, C. ...	...R. H. Birkett	... 3,062
Gownder, P., Atty. of J. Viapree.	...A. Correia	... 2,174
Gowrah and anor., Exors. of Abdool Rahman	...R. D. Nurse	... 3,221
Greene, H.McN., by his Attorney, G. A. Pasea	...Ashik	... 2,828
Do.	... Do.	... 3,878
Greene, J. E. ...	...T. Adonis	... 3,881
Grenada, E. F., heir of A. Viveiros ...	...Est. J. F. Viveiros	... 3,222
Gungabissoon ...	...Sumwaru	... 3,878
Gunputh ...	...Minor Jagnarain	... 2,511
Halkhori ...	...Ramlachan	... 2,422
Harris, W. F. B. ...	...T. Mendes	... 3,061
Harris, J. ...	...P. C. Wight	... 3,221
Hendricks, W. A. D. ...	...M. A Jasmins, widow	... 2,828
Do. ...	...J. C. F. Santos	... 2,828
Henriques, J. J.	...Jednaut	... 2,511
Hollingsworth, A. J. ...	...W. T. Van Cooten	... 3,878
Hughes, I. A. ...	...A. J. Hughes	... 3,140
Humphreys, E. E. *née* Dean, widow ...	...Mazaarkhan	... 2,370
Humphrey, R. G. ...	...M. P. Hastings	... 2,555
Hutson, F. W. ...	...M. R. Gonsalves	... 3,341
Hyden, P. V. ...	...M. F. Fraser	... 3,060
Jednaut ...	...M. da Silva	... 2,512
Jeebodhe ...	..Dookhun	... 3,715
Jeffrey, J. R., and others, heirs of M. Jeffrey ...	...E. Edwards	... 2,513
Joaquim, H. ...	...A. A. Licoris	... 3,140
Johnson, Minors, by their Guardians	...W. T. Sadler	... 2,369
Johnson, John ...	...Koileshur	... 2,369
Jones, H. H. ...	...E. G. Woolford	... 2,921
Jordan, W. B. ...	...T. R. Waldron	... 3,007
Khooblall, decd., Estate of, rep. by Official Receivor	...Est. Salik Ram	... 2,828
King, G. F.	...R. J. Kingsland	... 3,009
King, J. A. ...	...T, Earle	... 3,220
Kowlessur ...	...C. N. Harewood	... 2,555
Lachman ...	...Etwarreah	... 2,370
Laing, J. B., Atty. of A. Matthey ...	...H. C. Fox	... 3,435
Lake, D., decd., Executrix of	...J. I. Livingstone	... 4,014
Leal, L. V. ...	...W. H. Archer	... 2,828
Local Government Board	...Bhulli	... 2,921
Luchmon ...	...Jawahra	... 3,395
Do. ...	...Sahibdeen	... 3,395
Do. ...	...Nundowa	... 3,395

Digitized by Google

REGISTRAR'S NOTICES—CONTINUED.

TRANSPORTS—(CONTINUED.)—		PAGE.
BY WHOM.	TO WHOM.	
Luchmun Sing ...	.. Raghbir	... 2,765
Luck, J. ...	...J. N. Earle	... 2,175
Do. ...	...T. Major	... 3,787
Lutchman ...	...Bahadoor	... 2,175
Do. ...	...Etwarreah	... 2,370
MacKintosh ...	...The Stewards Co., Ltd.	... 3,717
Mac Rae, W. H. ...	...E. W. Stephens	... 2,174
Madhoo, J. ...	...C. E. Woo	... 3,489
Mangoo ...	...A. F. D'Andrade	... 3,221
Mangra, N. ...	...Fooljerriah	... 3,342
Mangri ...	...Lall Behary	... 3,715
Mankaomar ...	...Matborsing and anor.	... 3,060
Manning, A. E., by his Atty. H. L. Franck ...	...F. A. Wiltshire	... 2,829
Marques, née da Costa, G.	...A. G. Branco	... 3,557
Marshall, M., and ors. ...	...Sukihaji	... 3,061
Martin, M. ...	...R. Bowrey	... 1,987
Mary and others ...	...Lalmun	... 2,043
Massiah, E. S. ...	...F. O. Franker and anor.	... 2,422
Matthey, A., by his Atty...	...H. C. Fox	... 3,435
Mayers, Thos., by his Atty.	...T. B. Mapp	... 2,174
Do. ...	...Ghooniah	... 2,423
Do. ...	...Sanjhari	... 3,010
Do. ...	...Ramchhubi Lal	... 3,010
Mayor and Town Council of Georgetown ...	...G. D. Richardson	... 3,060
Do. ...	...Ashraff Allie	... 3,878
McCalmont, P. and anor.	...J. de Souza	... 2,513
Mendonca, F., insolvent, by Assignee, Official Receiver ...	...Bismela or Bismilla	... 2,097
Mendonca, J. G. ...	...F. Goulding	... 3,343
Menezes, J. F. ...	...J. Luck	... 2,369
Merai ...	...Mangar	... 3,878
Metalee ...	...Rattan	... 3,787
Mohabeer ...	...Bismilla	... 2,512
Do. ...	...Minor J. Sarjoo	... 2,512
Mojohnekhan, also known as Mazaharkhan ...	...Pohkar	... 3,435
Moniz, M. ...	...M. McShine	... 3,787
Moore, J. E.. and anor. ...	...C. D'Ornellas, widow	... 2,097
Moore, W., Executors J. Viveiros and anor. ...	...M. J. Gomes, widow	... 3,221
Do. ...	...Matriania	... 3,222
Do. ...	...E. F. Grenada	... 3,222
Do. ...	...T. A. C. Maskell	... 3,395
Morgan, C. A., sole Executrix of H. A. Morgan ..	...T. W. Brown	... 1,987
Muller, T. E. ...	...P. C. Wight	... 2,422
Munia ...	...Mathura	... 2,920
Munro, E. E. ...	.. Ranjoo	... 3,881
Nunthir ...	...Ramsarup	... 2,827
Narain ...	...Ramjeawon	... 2,099
Narain ...	...A. G. Elias, née de Jesus	... 3,489
Narain, legatee of Jhingai	...Sakhee	... 4,014
Nonkow ..	...Sheoraj	... 2,920
Nurse, C. T. C., by his Atty. and others ...	...R. L. Ross	... 3,141
Odle, J. A. ...	...Bhoodoo	... 3,714
Official Receiver, representing estate G. G.... de Cambra, widow, Insolvent	...V. de Cambra	... 1,989

Digitized by Google

REGISTRAR'S NOTICES — CONTINUED.

TRANSPORTS—(CONTINUED.)—

BY WHOM.	TO WHOM.	PAGE.
Official Receiver, as Assignee of F. Mendonca, Insolvent ...	...Bismela or Bismilla	... 2,097
Official Receiver, rep. Est. Khooblall ...	...Estate Salik Ram	... 2,828
Official Receiver representiug estate Augnoo and anor. ...	...Merai	... 3,877
Oodit ...	...Makkhia	... 3,395
Osborne, W. A. ...	...A. T. da Silva	... 3,926
Oudit ...	...Bhola	... 2,920
Oulphut ...	...Talib	... 2,175
Outridge, I. A. M. ...	...Minors (2) Outridge	... 3,881
Pacheco, J. A. M. ...	...J. C. Fernandes	... 1,987
Paddenburg, G. A., and others, heirs M. G. & J. E. G. Pequeno & H. J. J. Paddenburg ...	...M. J. de Freitas, widow	... 3,561
Parbotiah and others, heirs of Sheikh Edoo ...	...Fung Fo Kyan	... 2,099
Parbu Sawh ...	...Behari or Behary Lall	... 2,511
Parianen or Parianen Gownder ...	...Gopal	... 2,555
Pasea, G. A., Atty. of H. McN. Greene ...	...Ashik	... 2,828
Do. ...	... Do.	... 3,878
Payne, J. E. ...	...R. J. Jordan	... 3,557
Peerally and others, heirs of Sheikh Edoo ...	...Fung Fo Kyan	... 2,099
Pereira, F. G., and anor.	...J. N. Brotherson	... 2,175
Pestana, M. L. ...	...J. A. Browne	... 3,394
Pestana, M. ...	...M. C. Clarke	... 3,395
Phillips, F. R., decd., Est. of, Rep. by Public Trustee ...	...E. Bacchus	... 3,787
Pistana, P. P ...	...R. S. Ross	... 3,009
Pollard, R. M., widow, estate of F. J. Pollard..	...F. B. Edwards	... 2,922
Pragdutt ...	...Ramnarain	... 2,827
Do. ...	...Josodha	... 3,140
Public Trustee, Guardian minors Young and anor.	...W. T. Sadler	... 2,369
Public Trustee, rep. estate E. South, deceased ...	...Z. T. Greaves	... 2,765
Public Trustee, rep. estate Salik Ram ...	...Abdul Subhan Khan	... 2,828
Public Trustee, Co-Guardian minors Young ...	...A. B. Hazlewood	... 3,221
Public Trustee, rep. estate J. H. Humphrey ...	...E. A. Warren	... 3,491
Public Trustee, rep. estate F. R. Phillips ...	...E. Bacchus	... 3,787
Public Trustee, rep. estate of Adheen ...	...D. Radmark	... 4,014
Purmanund ...	...Luckrania	... 3,342
Pyin or Pyeau, C. H. ..	...S. A. Kennedy	... 3,557
Racholi, Extrx. of Lalla...	...Bipat	... 2,369
Radhia and anor. ...	...G. A. McIntosh	... 3,787
Rahim Bacchus ...	...Sukhoo	... 2,920
Do. ...	...Khasim Nokalu	... 2,920
Rama ...	...Parbuttee	... 2,921
Ram Avatar ...	...Mussody and anor	... 2,920
Ramawoter ...	...A Butcher	... 1,988

Digitized by Google

REGISTRAR'S NOTICES—CONTINUED.

TRANSPORTS—(CONTINUED.)—

BY WHOM.	TO WHOM.	
Ramdeen ...	...Ramsarup	... 3,715
Ramesar ...	...Makhun	... 3,489
Ramlall ...	...Soomersing	... 4,014
Ramlochan ...	...Tooraballi	... 3,881
Rampersaud ...	...Beeputh	... 3,060
Ramprashad ...	...Lakaraj	... 3,877
Rattah ...	...Rughobar and anor.	... 3,010
Relva, J. da S. and anor.	...J. A. Laing	... 3,341
Rodrigues, J. J. ...	...Est. M. de Abreu, decd.	... 2,369
Do. ...	...Goolamali	... 2,765
Rodrigues, J. and anor. ...	...W. A. D. Hendricks	... 2,829
Rodrigues, A. G. ...	...A. N. Santos	... 3,009
Rodrigues, J. ...	...W. A. D. Hendricks	... 3,928
Ross, R. L., sole legatee of H. Pemberton ...	...J. M. R. de Souza	... 2,511
Do. ...	... Do.	... 2,920
Rughubir ...	...T. Harry	... 2,043
Rughubursing ...	...Abdool Azeez	... 3,928
Rughunath ...	...Tuposea	... 3,926
Do. ...	...Jaddoo Sing	... 3,926
Do. ...	...Chodi	... 3,927
Rummoo ...	...Mungree	... 3,878
Rupi ...	...S. Dhunny	... 2,099
Russell, J. ...	...Demerara Railway Co.	... 3,928
Sahadutt or Sahaduth ...	...Bhukhlal	... 4,014
Salik Ram, decd., Est. of Rep. by Public Trustee.	...Abdul Suthan Khan	... 2,828
Samarat ...	...P. de Souza	... 2,370
Sanichari ...	...Sarabjeet Persaud	... 3,787
Santos, J. C. F. ...	...M. N. da Silva	... 2,097
Santos, A. N. ...	...W. H. C. Nurse	... 2,175
Do. ...	...J. W. Lee	... 2,423
Santos, J. P., by his Attorneys, and another	...Mayor and Town Council of Georgetown.	... 2,766
Santos, J. P. ...	...J. da Silva	... 3,623
Scott, C. A., and others (Estate D. Deeges)	...Sprostons, Limited	... 3,626
Sears, S. V. ...	...Samoogan	... 3,394
Sewagamee, Ammah ...	...W. de Ryck	... 3,561
Seymour, J. A. ...	...C. T. Herbert	... 3,060
Shaibjan and others, heirs of Sheikh Edoo.	...Fung Fo Kyan	... 2,099
Sharples, D. E. and anor., Exors. of J. B. Sharples.	...W. E. Bellamy	.. 2,099
Sharples, M.J., by her Atty.	..D. G. Jasmins	... 3,787
Shewraj ...	...Sowaruth	... 3,557
Smith, H. E., deceased, Executors of	...Boney Madhub	.. 3,492
Smyth, W. J. ...	...Bhagwandin	... 3,877
Somaria ...	...Jhanjhiya	... 2,766
Somaroo ...	...Hasnali	... 3,140
Sookea, legatee of Mutoye &c. ...	...Buskulia	... 3,062
Somaria and another ...	...G. A. McIntosh	... 3,787
Soomgeah, heir of Bhooyeadin ...	...G. Mitchell	... 2,423
Soonea ...	...Bhukhlal	... 3,787
South, E., Est. of, Rep. by Public Trustee.	...Z. F. Greaves	... 2,765
Spencer, G. A. ...	...B. N. Nurse and another	... 3,009
Subrayon and another, heirs of Alamelu.	...Sookree	... 2,422
Sukhni ...	...Shivsanker or Sewsunker	... 2,099
Do. ...	...Boodhea or Ameerun	... 2,555

Digitized by Google

REGISTRAR'S NOTICES—CONTINUED.

TRANSPORTS—(CONTINUED.)—

By Whom.	To Whom.	PAGE.
Tappin, C. B. ...	...A. P. Vasconcellos	... 3,557
Tat, J. ...	...Lukrania	... 3,010
Do. ...	... Do.	... 3,717
Do. ...	.. Wong-en-Chung	... 3,717
Taylor, R., sole heiress of T. & E. Taylor ...	...D. M. Hutson	... 3,342
Do. ...	...M. E. Venture	... 3,342
Tengely, E. A. ...	...D. G. Jasmins	... 3,787
Tilaki ...	...Mungal	... 3,787
Timmerman, C. B. ...	...J. W. B. Semple	... 2,096
Toulsie ...	.. Jaithoo	... 3,395
Tranquada, J. R., and anor., Exors. of M. R. dos Santos ...	...J. R. Tranquada	... 3,341
Tranquada, J. R. ...	...J. R. Tranquada	... 3,560
Trotman, T. H. ...	...J. Stephen	... 1,988
Udasia and another ...	...J. de Souza	... 2,513
Vander Hyden, P. ...	...M. T. Fraser	... 3,060
Vaughan, G. R. ...	...M. Livingstone and another	... 3,062
Veerasawmy, J. A., Exor. of Veerasawmy, &c. ...	...J. A. Bradford	... 2,828
Do. ...	...Investment & Loan Assn.	... 3,486
Do. ...	...C. W. S. Marchant	... 3,716
Verbeke, H. ...	...F. Rodrigues	... 3,623
Viapree, J., by his Attorney	...A. Correia	... 2,174
Viveiros, A., decd., Est. of	...M. J. Gomes, widow	... 3,221
Do. ...	...Matriania	... 3,222
Do. ...	...E. F. Granada	... 3,222
Do. ...	...Est. J. F. Viveiros, decd.	... 3,222
Do. ...	...T. A. C. Maskell	... 3,395
Wade, A., and others ...	...G. Carrington	... 2,921
Do. ...	...A. M. Thompson, widow	... 3,492
Weeks, J. W. ...	...R. Booker, widow	... 2,829
Went, W. A. E. (Est. J. Howard) ...	...F. R. Wilson	... 3,623
Wieting, C. F. ...	...J. Slater	... 3,435
Wight, P. C. ...	...F. I. Skeete	... 3,342
Do. ...	...M. Insanally	... 3,435
Do. ...	...J. Richards	... 3,714
Do. ...	...J, Gouveia	... 3,788
Do. ...	...Consolidated Rubber and Balata Estates, Ltd.	... 4,015
Williams, J. E, ...	...A. Accra	... 3,009
Williams, J. ...	...J. de Souza	... 3,140
Wills, F. T. and D. E., heirs of J. L. A. Wills...	...M. V. Wills	... 3,623
Wolfe, E. J. F. by his Attorney J. E. Wolfe ...	...Estate J. Howard	... 3,623
Wong, P. ...	...G. Haynes	... 2,100
Woolford, E. G. ...	...E. W. Medas	... 2,100
Do. ...	...Mayor and Town Council, Georgetown	... 2,511
Do. ...	... do.	... 3,787
Woolford, E. G., & anor.	...M. Adonis	... 2,765
Yhap, J. E., *née* Chan-a-King, sole heiress of Chan-a-King, and anor.	...A. Major	... 2,174
Yhap, F. E., and others...	...J. Malborough	... 3,060
Young, David, Rubber Estates, B. G., Ltd.	Consolidated Rubber and	
Young, Minors, by their Guardians ...	... Balata Estates, Ltd.	... 2,042
	...A. B. Hazlewood	... 3,221

Digitized by Google

REGISTRAR'S NOTICES—CONTINUED.

PAGE.

COUNTY OF BERBICE.

TRANSPORTS—(CONTINUED.)—

By Whom.	To Whom.	
Abdool Roof ...	...H. Adams	... 2,182
Badrinath and another, minors, guardian of ...	...Munger	... 3,887
Berbice Library, The ...	...F. Ho-You	... 3,635
Bhurruth, heir of, decd....	...W. Davidson	... 3,015
Boodhun ...	...Jaudy	... 3,067
Boudhiram ...	...Hublal Sing	... 3,146
Cameron, M., Public Trustee, rep. estate of, decd.	...Mangroo	... 2,770
Ching, W., Insolvent, Assignee of ...	...R, Lee Shee	... 3,440
Choolia (f.) ...	...Shewsanker	... 3,886
D'Abreu, Augusta L. (by Atttorney McKend) ...	...Sarah Hunte (Boodeah)	... 2,427
Davson & Co., Ltd., S. ...	...J. S. Vaughan	... 2,048
Do. ...	...Creeklands Rubber and Produce Co., Ltd.	... 2,183
Diasingh ...	...Nundlol	... 3,440
Downer, R. L. ...	...Matilda Bartrum	... 3,495
Elahibux, Mir, deceased, legatee of ...	...H. Adams	... 2,182
Fernandes, Izabel M. R....	...Jose Carrega	... 3,726
Fleming, M. A. ...	...G. Forte	... 3,795
Forte, Geo. ...	...J. Matthias	... 3,635
Franck, H. L, and anor., Attorneys of A. E. Manning ...	...I. E. A. Patoir	... 3,067
Fraser, Margaret ...	...D. W. Merriman	... 2,927
Grant, C. E. ...	...Kalichuran	... 2,377
Greedhary ...	...Bahadoor	... 3,566
Do. ...	...Bilapa Anamanthoodo	... 3,566
Green, G. H. T. ...	...C. A. Tello	.. 3,634
Hulakia (Hoolakeah) and another,—Guardian of Minors ...	...Munger	... 3,887
Immigration Agent General, as Guardian of Minors Hulakia & anor.	... Do.	... 3,887
Jaudy ...	...Bhyro	... 2,048
Jewansing ...	...Shewsanker	... 3,886
Jones, H. E., as Attorney of J. C. G. Westley ...	...W. W. Evans	... 3,226
Kaufmann, Susan, and anor., as Attorney of A. E. Manning ...	...I. E. A. Patoir	... 3,067
King, Georgiana A. ...	...W. Davidson	... 3,726
Maidsee ...	...Rambhujan	... 2,377
Manning, A. E., Atty of...	...I. E. A. Patoir	... 3,067
McKend, D. S., as Atty. of A. L. D'Abreu ...	...Sarah Hunte (Boodeah)	... 2,427

Digitized by Google

REGISTRAR'S NOTICES—CONTINUED.

TRANSPORTS—(CONTINUED.)—

BY WHOM.	TO WHOM.	PAGE.
Mir Elahibux, deceased, legatee of ...	...H. Adams	... 2,182
Mohamedally, dec., Official Receiver rep. estate of...	...Jokhoo	... 3,440
Mungra, decd., Official Receiver rep. estate of	...Burn	... 2,832
Nassibun ...	...Sookraj	... 3,440
Nundlol ...	...J. W. Isaacs	... 3,015
Official Receiver rep. estate of Mungra, decd.	...Burn	... 2,832
Official Receiver rep. estate of Mohamedally, deceased ...	...Jokhoo	... 3,440
Official Receiver rep. estate of W. Ching, Insolvent ...	...Ruth Lee Shee	... 3,440
Official Receiver rep. estate of Urjoon, decd.	...Estate of Beepat, decd.	... 3,886
Primo, Daniel, *et al* ...	...W. A. Douglas	... 3,634
Do. ...	...Molly C. Myers	... 3,635
Public Trustee rep. estate of M. Cameron, decd....	...Mangroo	... 2,770
Quinton, Benj. ...	...Oozeer, *et al*	... 3,440
Rankisson ...	...Hilda C. Phillips	... 3,495
Rodrigues, M. R. ...	...Chas. Francis	... 1,992
Rughunauth ...	...C. A. Lopes	... 3,726
Sam, F., *et al* ...	...Ramcharan	... 2,517
Sardinha, Julia M., *et al*...	...M. Ferreira	... 3,226
Sawarath (Sowarat) ...	...Jokhoo	... 2,770
Seerutton ..	...Sirtajia (f.)	... 3,226
Soonah Bharruth ...	...W. Davidson	... 3,015
Tello, Mary A. ...	...D. Benn	... 3,566
Urjoon, deceased, Official Receiver rep. estate of	...Estate of Beepat, decd.	... 3,886
Westley, J. C. G., Atty. of	...W. W. Evans	... 3,226
Yong, H. ...	...W. A. Douglas	.. 3,146

COUNTIES OF DEMERARA AND ESSEQUEBO.

MORTGAGES—

Abraham, N. ...	...C. Vieira	... 3,878
Abraham, A. ...	...Building Society, Ltd.	... 3,928
Adonis, M. ...	...E. G. Woolford and another...	3,061
Alagamalai Pillay ...	...Demerara Mutual	... 2,423
Andrews, R. H. ...	...Building Society, Limited	... 2,175
Archer, F. C. ...	... Do.	... 3,343
Arno, W. N. ...	... Do.	... 3,624
August, J. ...	...People's Pawnbroking Co., Limited	... 2,175
Bellamy, W. E. ...	...Demerara Mutual	... 2,099
Birkett, R. H. ...	... Do.	... 3,141
Rosmathia and others ...	...Abdul Rahman	... 2,096
Bradford, J. A. ...	...J. P. Santos	... 2,921
Brathwaite, S. ...	...B. G. Mutual	... 3,009
Brotherson, J. N. ...	...Building Society, Ltd.	... 2,423

Digitized by Google

REGISTRAR'S NOTICES—CONTINUED.

MORTGAGES—(CONTINUED.)—

BY WHOM.	TO WHOM.	PAGE
Caines, T. C. ...	...Demerara Mutual	... 2,175
Carnation Flower Lodge No 7 ...	... Do.	... 3,342
Carreiro, M. J. ...	... Do.	... 3,062
Chambers, F. N. ...	... Do.	... 2,512
Christiani, H. P. ...	... Do.	... 3,395
Cleare, E. K., *née* Johnson	...B. G. Mutual	... 2,422
Cozier, G. E. ...	...Demerara Mutual	... 3,342
Cumberbatch, A. L. ...	...Building Society, Ltd.	... 2,922
Cyrus, S. I. ...	...B. G. Mutual	... 3,491
DaSilva, J. J. ...	...Building Society, Ltd.	... 2,043
DaSilva, J. ..	...J. P. Santos	... 3,623
Dathorne, R. E. ...	...Building Society, Ltd.	... 2,513
D'Azevedo, J. G. ...	...Hand-in-Hand	... 3,221
DeFreitas, A. ...	... Do.	... 2,766
DeFreitas, A. ...	...B. G. Mutual	... 3,060
DeFreitas, J. ...	... Do.	... 3,492
Demerara and Coverden Produce Co., Ltd. ...	...Hand-in-Hand	... 3,396
Denny, C. E. ...	...Demerara Mutual	... 2,423
Deoki ...	...Podauth Sing	... 2,766
Dewar, J. B. ...	...Building Society, Ltd.	... 2,766
D'Ornellas, C., widow ...	... Do.	... 2,765
Dos Santos, M. N. ...	...B. G. Mutual	... 2,922
Dos Santos, S. ..	... Do.	... 3,623
Duke, T. C. ...	...Est. P. L. de Saffon, decd.	... 2,097
Durant, T. A. ...	...Demerara Mutual	... 2,423
Do. ...	... Do.	... 3,491
Edghill, C. and another Legatees W. E. Delph...	.. Demerara Mutual	... 2,098
Edwards, F. B. ...	...B. G. Mutuul	... 2,922
Fensen, A. E. S., sole heir of F. F. Partridge ...	...Building Society, Ltd.	... 2,043
Fensen, E., widow, and anor., legatees of W. E. Delph ...	...Demerara Mutual	... 2,098
Fernandes, J. S. ...	...J. P. Santos & Co., Ltd.	... 3,060
Fernandes, M. & J. S., Est. of L. S. Fernandes.	... Do.	... 3,716
Fox, H. C. ...	...Demerara Mutual	... 3,560
Fraser, F. A. D. ...	... Do.	... 2,556
Fraser, R. McN. ...	... Do.	... 3,491
Fredericks, S. T. ...	...E. de F. Browne	... 3,140
Gaskin, H. ...	...Building Society, Ltd.	... 3,788
Gharbharan ...	...M. P. Camacho	... 3,220
Gomes, A. ...	...Hand in-Hand	... 2,043
Gomes, J. A. ...	...J. P. Santos	... 3,342
Gonsalves, M. R. P. ...	...B. G. Mutual	... 3,343
Gonsalves, A. ...	...G. Bettencourt	... 3,714
Goulding, F. ...	...J. P. Santos	... 3,343
Gouveia, J. ...	...A. D'Andrade & Co.	.. 3,560
Goveia, F. ...	...M. Gomes	... 2,096
Gownder, E. G. ...	...Building Society, Ltd.	... 3,491
Harewood, C. N. ...	...G. Bettencourt	... 2,555
Harper, L. B. ...	...Building Society, Ltd.	... 2,512
Hart, S. ...	...B. G. Mutual	... 3,009
Hastings, M. P. ...	...Hand-in-Hand	... 2,556
Hazlewood, A. B. ...	...Demerara Mutual	... 3,221
Hendricks, W. A. D. ...	...B. G. Mutual	... 2,829
Do. ...	...Building Society, Ltd.	... 4,014

Digitized by Google

REGISTRAR'S NOTICES—CONTINUED.

MORTGAGES—(CONTINUED.)—

By Whom.	To Whom.	PAGE
Holligan, E. F. and anor.	...Demerara Mutual, Ltd.	... 2,766
Humphreys, W P. ...	...S. Davson & Co., Ltd.	... 2,921
Huthersall, B. C. E. and anor. ...	...B. G. Mutual	... 3,061
Jasmins, D. G. ...	..Hand-in-Hand	... 1,988
Jhoonia and others ...	...A. Jagnarine	... 2,099
Johnson, A. ...	...B. G. Mutual	... 2,766
Johnson, E. L., widow ...	...Building Society, Ltd.	... 3,221
Jordan, W. B. ...	...J. P. Santos	... 3,342
Kendall, R. A. ...	...Demerara Mutual	... 2,556
Leisseur, L. J. ...	...Demerara Mutual	... 3,717
Lopes, F. G. ...	...B. G. Mutual	... 3,715
Mahammadally ...	...Building Society, Ltd.	... 2,556
Marchant, C. W. ...	...B. G. Mutual	... 3,787
Mareeayee, widow ...	...Demerara Mutual	.. 3,435
Marques, F. ...	...B. G. Mutual	... 3,061
McDonald, D. A. ...	...Building Society, Ltd.	... 3,396
McIntosh, G. A. ...	... Do.	... 3,788
McKenzie, S. B. ...	... Do.	... 3.928
McLennan, J. P, ...	... Do.	... 2,512
McLennan, R. S. ...	...Hand-in-Hand	... 3,395
Mendes, T. ...	...B. G. Mutual	... 3,062
Mendes, J. ...	...M. J. Santos	... 3,625
Menezes, J. C. ...	...B. G. Mutual	... 3,557
Modun ...	...Altaff Hussein	... 3,788
Mohaheer ...	...Building Society, Ltd.	... 2,511
Moore, T. A. ...	...Demerara Mutual	... 3,140
Nascimento, J. R. ...	... Do.	... 2,556
Nurse, W. H. C. ...	...A. N. Santos	... 2,175
Do. ...	...Demerara Mutual	... 3,561
Nurse, R. D. ...	...Building Society, Ltd.	... 3,342
Parker, W. A., and others	...Demerara Mutual	... 3,141
Parris, D. ...	...Building Society, Ltd.	... 2,422
Ragmatia, sole Executrix of Buldeo and ors. ...	...Abdul Rahaman	... 2,096
Ramsingh ...	...Building Society, Limited	... 3,624
Ramsuran and ors. ...	...Abdul Rahman	... 2,096
Rasulan ...	...J. P. Santos	... 3,140
Roman Catholic Bishop in British Guiana ...	...Building Society, Limited	... 2,370
Rhodius, E. C. ...	...Demerara Mutual	... 3,928
Richardson, G. D. ...	...Building Society, Limited	... 3,061
Rodrigues, T. ...	...J. P. Santos & Co., Ltd.	... 2,097
Ross, R. L. ...	...Demerara Mutual	... 2,099
Rughobar and anor. ...	...R. G. Humphrey & Co., Ltd.	3,435
Sadler, W. T. ...	...Demerara Mutual	... 2,370
Saffron Flower Lodge No. 220 ...	...Building Society, Limited	... 3,010
Sharples, O. E. L. and anor., *et al* ...	...B. G. Mutual	... 2,828
Sital or Sitaul ...	...Mohabir Sing	... 2,511
Smith, I. W. ...	...Chung-a-Yong	... 3,394
Smith Bros. & Co., Ltd....	...J. N. Pereira	... 3,877
Spooner, I. H. ...	...B. G. Mutual	.. 3,140
Sookdaw or Sookdeas and others ...	..Abdul Rahman	... 2,096
Stafford, A. C. V., by her Attorney ...	...Demerara Mutual	... 3,062

Digitized by Google

REGISTRAR'S NOTICES—CONTINUED.

MORTGAGES—(CONTINUED.)—

By Whom.	To Whom.	PAGE.
Straker, M. A. ...	...Building Society, Ltd.	... 2,175
Do. ...	... Do.	... 3,061
Sweetnam, M. A. ...	... Do.	... 1,988
Sweetnam, P. T., sole heiress A. J. Sweetnam..	...B. G. Mutual	.. 3,714
Tafares, J. E. ...	...J. P. Santos	... 2,556
Teixeira, M. ...	...Demerara Mutual	... 2,423
Teixeira, O. M., widow ...	...B. G. Mutual	... 2,765
Tengely, J. M. H. A. V D.	...Demerara Mutual	... 2,370
Tennent, M. L., and ors...	...Building Society, Ltd.	... 2,100
Thompson, J. ...	...J. P. Santos	... 2,921
Thompson, P. ...	...Building Society, Ltd.	... 3,061
Timmerman, C. B. ...	... Do.	... 3,221
Vandeyar, C. ...	...Building Society, Ltd.	... 3,788
Vasconcellos, A. P. ...	...Hand-in-Hand	... 3,561
Venture, N. ...	...Building Society, Ltd.	... 2,922
Viss, J. M., and others ...	... Do.	... 3,717
Viveiros, J. F. & anor., heirs *ab intestato* of A. Viveiros ...	...M. J. Gomes	... 2,099
Warren, E. A. ...	...Building Society, Ltd.	... 3,491
Williams, I. B. & E. A. V.	... Do.	... 2,423
Williams, J. ...	...L. Clarke	... 2,511
Wills, M. V. ...	...Building Society, Ltd.	... 3,624
Wiltshire, F. A. ...	...A. E. Manning	... 2,829
Wilson, J. N. ...	...J. P. Santos	... 2,921
Wilson, F. R. ...	...Building Society, Ltd.	... 3,788
Winter, E. & I. ..	...B. G. Mutual	... 3,394

COUNTY OF BERBICE.

Bartrum, Matilda ...	...B. G. Building Society, Ltd...	3,635
Creeklands Rubber and Produce Co., Ltd. ...	....A. E. Messer and anor.	... 2,183
Davson, S. & Co., Ltd. ...	...H. K. Davson & Co.	... 3,067
Francis, P. A. ...	...B. G. Building Society, Ltd...	3,146
Fredericks, R. ...	... Do.	... 3,067
Madramootoo ...	... Do.	... 3,726
Redeye ...	... Do.	... 3,146
Tello, C., as guardian of Minors Tello ...	... Do.	... 3,440
White, W. L. ...	... Do.	.. 2,048

REGISTRAR'S NOTICES—MARSHAL'S BRANCH.

COUNTIES OF DEMERARY AND ESSEQUEBO.

EXECUTION SALES—

Abdul Rahman	vs.	Sookdeo, *et al*	... 3,069
Administrator Guardians of the Estate of P. L. de Saffon, deceased	,,	Shiprah Eliah Bob	... 3,351
Adrian, William	,,	Jeremiah Anderson	... 2,430
Bagot & Co., Walter	,,	C. A. Roberts	... 2,930
Barakat	,,	Joseph Hamlet	... 2,107
Do.	,,	Richard Forde	... 2,519
Do.	,,	J. A Wilson	... 2,772
Bhowaney Persaud	,,	Rampersaud	... 3,150
Do.	,,	Do.	... 3,442

Digitized by Google

REGISTRAR'S NOTICES—MARSHAL'S BRANCH.—CONTINUED.

EXECUTION SALES—(CONTINUED.)—			PAGE
Booker Bros., McConnell & Co., Limited	vs.	H. Daniels	... 3,018
Do.	,,	J. C. Humphry	... 3,498
Do.	,,	George Richard Vaughan	... 3,637
Do.	,,	H. Daniels	... 3,798
Do.	,,	Shivsanker	... 3,890
British Guiana Building Society, Limited	,,	Proprietor of W½ lot 43, also known as W½ lot 51, Werk-en-Rust District	... 2,107
Do.	,,	John Paul Gordon	... 3,797
British Guiana Mutual Fire Insurance Co., Ltd.	,,	Attorneys of Arthur P. Osborn	... 2,430
British Gniana Pawnbroking and Trading Co., Ltd.	,,	M. De Paiva and Joao V. Caetano	2,930
Cabral, Antonio Ferreira	,,	S. C. Bowen	... 3,350
Cheddie	,,	A. McCalman & Dia	... 3,941
Colonial Bank, The	,,	Hampton Court Estate Co., Ltd.	... 2,382
Crane, John F.	,,	Elizabeth Knights (widow)	... 1,995
Conway, Lucretia	,,	Thomas Bryan	... 2,107
D'Agrella, Francis De Souza	,,	N. H. Gaskin	... 3,497
De Freitas, Antonio	,,	James Corbin & J. Soobrian	... 3,890
De Souza, Maria	,,	Nathaniel Gilkes	... 2,930
Ferreira & Gomes	,,	Moses Chung	... 3,729
Ferrier, Edmund	,,	Annie Dumont	... 3,497
Fernandes, Joseph Santos	,,	Antonio Fernandes (widow)	... 2,772
Flood, Thomas	,,	Pariagsing & Sookraj	... 2,051
Gonsalves, Albert R.	,,	Azezzan	... 2,106
Gonsalves, Manoel	,,	Mathoora	... 2,773
Humphry & Co., Ltd., R. G.	,,	May Osborn	... 2,930
Isaralli	,,	Francis Dick	... 2,773
Jardine, Manoel Gonsalves	,,	Thomas Augustus Joseph	... 2,930
Jednaut	,,	Madeline Joseph	... 2,430
Joseph, C.	,,	Benjamin Yokum	... 2,188
Local Authority	,,	Proprietor of lots 3 and 4, section D. H., Huist' Dieren	... 2,107
Do.	,,	Proprietor of S½ of W½ of lot 37, section A, Plaisance	... 2,107
Do.	,,	Proprietor lot No. 112, section C, Beterverwagting	... 2,430
Do	,,	Proprietor E½ lot No. 113, section C, Beterverwagting	... 2,430
Do.	,,	Proprietor of W½ lot No. 133, section D, Beterverwagting	... 2,430
Do.	,,	Proprietor of N½ cultivation lot No. 10, section A, Clonbrook	.. 2,431
Do.	,,	Proprietor of N½ cultivation lot No. 59, section A, Clonbrook.	2,431
Do.	,,	Proprietor of N½ cultivation lot No. 128, section A, Clonbrook	.. 2,431
Do.	,,	Proprietor of N½ cultivation lots Nos. 111 and 184, section A, Clonbrook	... 2,431
Do.	,,	Proprietor of cultivation lots Nos. 172 & 175, section B, Clonbrook	2,431
Do.	,,	Proprietor of house lot No. 25, section B, Clonbrook	... 2,431
Do.	,,	Proprietor of N½ cultivation lot No. 161, section A, Clonbrook	... 2,431
	,,	Proprietor of house lot No. 46, section B, Clonbrook	... 2,431

Digitized by Google

REGISTRAR'S NOTICES—MARSHAL'S BRANCH—CONTINUED.

EXECUTION SALES—(CONTINUED.)—

			PAGE.
Local Authority	vs.	Proprietor of S½ cultivation lot No. 10, section A, Clonbrook...	2,431
Do.	,,	Proprietor of cultivation lot No. 59, section B, Clonbrook ...	2,431
Do.	,,	Proprietor of cultivation lot No. 58, section B, Clonbrook ...	2,431
Do.	,,	Proprietor of N½ cultivation lot No. 132, section A, Clonbrook...	2,431
Do.	,,	Proprietor of house lot No. 36, section A, Clonbrook ...	2,431
Do.	,,	Proprietor of cultivation lot No. 113, section B, Clonbrook ...	2,431
Do.	,,	Proprietor of cultivation lot No. 34, section B, Clonbrook ...	2,431
Do.	,,	Proprietor of cultivation lots Nos. 122 and 123, section A, Clonbrook	2,431
Do.	,,	Proprietor of S½ cultivation lot No. 12, section A, Clonbrook...	2,431
Do.	,,	Proprietor of cultivation lot No. 35, section B, Clonbrook ...	2,431
Do.	,,	Proprietor of S½ cultivation lot No. 118, section B, Clonbrook..	2,431
Do.	,,	Proprietor of S½ cultivation lot No. 36, section A, Clonbrook...	2,431
Do.	,,	Proprietor of cultivation lots Nos. 19 and 20, section B, Clonbrook.	2,431
Do.	,,	Proprietor of house lot No. 19, section A, Clonbrook ...	2,431
Do.	,,	Proprietor of house lot No. 21, section B, Clonbrook ...	2,431
Do.	,,	Proprietor of cultivation lot No. 53, section B, Clonbrook ..	2,432
Do.	,,	Proprietor of cultivation lots Nos. 64 and 137, section B, Clonbrook	2,432
Do.	,,	Proprietor of cultivation lot No. 119, section A, Clonbrook ...	2,432
Do.	,,	Proprietor of house lot No. 11, section B, Clonbrook ...	2,432
Do.	,,	Proprietor of cultivation lot No. 30, section B, Clonbrook ...	2,432
Lewis, J. A.	,,	Johannah Hendricks ...	2,772
Lilloo	,,	C. V. Holder	2,834
Lopes, Fernandes & Co.,	,,	Louis Nobrega	2,930
Local Authority	,,	Proprietor of cultivation lot No. 59, section A, Clonbrook ...	2,930
Do.	,,	Proprietor of S½ cultivation lot No. 118, section B, Clonbrook..	2,930
Do.	,,	Proprietor of cultivation lots Nos. 122 and 123, section A, Clonbrook	2,930
Do.	,,	Proprietor of cultivation lot No. 30, section B, Clonbrook ...	2,930
Do.	,,	Proprietor of S½ cultivation lot No. 10, section A, Clonbrook ...	2,930
Do.	,,	Proprietor of E½ lot No. 89, section A, Friendship ...	3,069
Do.	,,	Proprietor of W¼ lot No. 19, section A, Friendship ...	3,069
Do.	,,	Proprietor of W¼ lot No. 93, section A, Friendship ...	3,069
Do.	,,	Proprietor of E¾ lot No. 90, section B, Buxton ...	3,069
Do.	,,	Proprietor of W¼ lot No. 54, section B, Buxton ...	3,069
Do,	,,	Proprietor of E.C. ¼ lot No. 44, section B, Buxton ...	3,069

Digitized by Google

REGISTRAR'S NOTICES—MARSHAL'S BRANCH—CONTINUED.

EXECUTION SALES—(CONTINUED.)—		PAGE.
Local Authority	vs. Proprietor of W½ lot No. 9, section B, Buxton	... 3,069
Do.	,, Proprietor of E½ lot No. 159, section A, Friendship	... 3,069
Do.	,, Proprietor of W¼ lot No. 58, section A, Friennship	... 3,069
Do.	,, Proprietor of W.C. ¼ lot No. 79, section B, Buxton	... 3,069
Do.	,, Proprietor of W½ lot No. 54, section A, Friendship	... 3,070
Do.	,, Proprietor of C½ lot No. 92, section A, Friendship	... 3,070
Do.	,, Proprietor of W 3/8 lot No. 99, section B, Buxton	... 3,070
Do.	,, Proprietor of W½ lot No. 51, section B, Buxton	... 3,070
Do.	,, Proprietor of E½ lot No. 89, section B, Buxton	... 3,070
Do.	,, Proprietor of E½ lot No. 77, section B, Buxton	... 3,070
Do.	,, Proprietor of W¼ lot Nc. 92, section A, Friendship	... 3,070
Do.	,, Proprietor of N½ lot No. 2, section A, Fellowship	... 3,351
Do.	,, Proprietor of N½ lot No. 7, section A, Fellowship	... 3,351
Do.	,, Proprietor of S½ of E½ lot No. 14, section A, Fellowship	... 3,351
Do.	,, Proprietor of N¼ lot No. 16, section A, Den Amstel	... 3,351
Do.	,, Proprietor of N½ lot No. 40, section A, Den Amstel	... 3,351
Do.	,, Proprietor of S½ lot No. 48, section A, Den Amstel	... 3,351
Do.	,, Proprietor of S½ lot No. 78, section A, Den Amstel	... 3,351
Do.	,, Proprietor of N½ of lot No. 77, section A, Den Amstel	... 3,351
Do.	,, Proprietor of S½ af lot No. 73, section A, Den Amstel	... 3,351
Do.	,, Proprietor of N½ of lot No. 31, section A, Den Amstel	... 3,351
Do.	,, Proprietor of S½ of W½ of lot No. 100, section A, Plaisance	... 3,351
Do.	,, Proprietor of E½ of N½ of W½ lot 42, section A, Plaisance	... 3,351
Do.	,, Proprietor of S½ of W½ lot 42, section A, Plaisance	... 3,352
Do.	,, Proprietor of 1 house on W½ of W½ lot 6, section A, Plaisance..	3,352
Do.	,, Proprietor of W½ of lot 4, section A, Plaisance	... 3,352
Do.	,, Proprietor of E½ of lot 78, section A, Plaisance	... 3,352
Do.	,, Proprietor of W½ of lot 87, section A, Plaisance	... 3,352
Do.	,, Proprietor of N½ of E½ lot 79, section A, Plaisance	... 3,352
Do.	,, Proprietor of N½ of E½ lot 41, section A, Plaisance	... 3,352
Do.	,, Proprietor of E½ of W½ lot 43, section A, Plaisance	... 3,352
Do.	,, Proprietor of 2 houses on W½ of W½ lot 43, section A, Plaisance.	3,352
Do.	,, Proprietor of W½ of W½ lot 58, section A, Plaisance	... 3,352

Digitized by Google

REGISTRAR'S NOTICES—MARSHAL'S BRANCH—CONTINUED.

		PAGE.
EXECUTION SALES—(CONTINUED.)—		
Local Authority	vs. Proprietor of W½ of W½ lot 6, section A, Plaisance ...	3,352
Do.	„ Proprietor of S½ lot 21, section C, Nabaclis ...	3,404
Do.	„ Proprietor of S½ of house lot 2, section B, South Supply ...	3,404
Do.	„ Proprietor house lots Nos. 23 and 24, section B, South Belmont...	3,404
Do.	„ Proprietor of E½ house lot No. 19, section B, South Belmont ...	3,404
Do.	„ Proprietor of house lots 37, 38 and 39, section A, North Supyly.	3,404
Do.	„ Proprietor of house lot 72, section C, North Good Hope ...	3,404
Do.	„ Proprietor of house lot No. 48, section D, South Good Hope ...	3,404
Do.	„ Proprietor of lot No. 16, Abram Zuil ...	3,404
Do.	„ Proprietor of S. ½ cultivation lot 20, section B, Clonbrook ...	3,442
Do.	„ Proprietor of N. ½ cultivation lot 20, section B, Clonbrook ...	3,442
Do.	„ Proprietor of W. C. ¼ lot 69, section A., Friendship ...	3,442
Do.	„ Proprietor of W. ¼ lot 69, section A., Friendship ...	3,442
Do.	„ Proprietor of E. ½ lot 153, section A., Friendship ...	3,442
Do.	„ Proprietor of E. ¼ lot 29, section A, Friendship ...	3,442
Do.	„ Proprietor of C ⅓ lot 4, section B, Buxton ...	3,443
Do.	„ Proprietor of W. ¼ lot 58, section B, Buxton ...	3,443
Do.	„ Proprietor of W. ¼ lot 109, section B, Buxton ...	3,443
Do.	„ Proprietor of E. ¼ lot 101, section B, Buxton ...	3,443
Do.	„ Proprietor of N. ½ lot 14 & N. ½ lot 80, section A, Stanleytown ...	3,443
Do.	„ Proprietor of E. ¼ lot 22, setion A, Stanleytown ...	3,443
Do.	„ Proprietor of S. ½ lot 131, section A, Stanleytown ...	3,443
Do.	„ Proprietor of lot 17, Maria Johaana	3,443
Do.	„ Proprietor of lot 98, Maria Johanna	3,443
Do.	„ Proprietor of lots Nos. 16 & 17, Melville ...	3,443
Do.	„ Proprietor of N. ½ lot 28 & S½ lot 29, Melville ...	3,443
Do.	„ Proprietor of lot 15, Melville ...	3,443
Do.	„ Proprietor of E. ½ lot 5, Sans Souci	3,443
Do.	„ Proprietor of W. ½ lot 8, San Souci	3,443
Do.	„ Proprietor of N. W. ¼ lot 90, Bagotville ...	3,443
Do.	„ Proprietor of W. lot 79, Bagotville	3,443
Do.	„ Proprietor of S, W. ¼ lot 87, Bagotville ...	3,443
Do.	„ Proprietor of E. ½ lot 56, Bagotville ...	3,443
Do.	„ Proprietor of lot 32, North side Sparendam ...	4,029
Do.	„ Proprietor of N. ¾ of E. ½ lot 43, section F, Ann's Grove ...	4,029
Do.	„ Proprietor of W. ½ of E. ½ lot 38, section F, Ann's Grove ..	4,029

Digitized by Google

REGISTRAR'S NOTICES—MARSHAL'S BRANCH.—CONTINUED.

		PAGE.
EXECUTION SALES—(CONTINUED.)—		
Local Authority	vs. Proprietor of W. ½ lot 3, section G, Ann's Grove ...	4,029
Do.	„ Proprietor of W. ½ lot 10, section G, Ann's Grove ...	4,029
Do.	„ Proprietor of lot 51, section G, Ann's Grove ...	4,029
Do.	„ Proprietor of N. ½ lot 67, section G, Ann's Grove ...	4,029
Do.	„ Proprietor of W. ½ lot 12, section F, Ann's Grove ...	4,029
Do.	„ Proprietor of N½ lot 51, section I, Two Friends ...	4,029
Do.	„ Proprietor S.W. ¼ lot 75, Bagotville ...	4,029
Do.	„ Proprietor of S ½ lot 8, section A, Den Amstel ...	4,029
Do.	„ Proprietor of E½ lot 90, section A, Den Amstel ...	4,030
Do.	„ Proprietor of N¼ lot 34, section A, Den Amstel ...	4,030
Do.	„ Proprietor of lot 13, section A, Den Amstel ...	4,030
Do.	„ Proprietor of W½ lot 42, section A, Den Amstel ...	4,030
Do.	„ Proprietor of S½ lot 50, section A, Den Amstel ...	4,030
Do.	„ Proprietor of E½ of W½ lot 29, section A, Fellowship ...	4,030
Do.	„ Proprietor of W½ of S½ lot 28, section A, Fellowship .	4,030
Do.	„ W½ lot 22, section A, Fellowship...	4,030
Do.	„ S½ lot 15, section A, Fellowship...	4,030
Do.	„ Lot 59, section A, La Grange ...	4,030
Do.	„ Lots Nos. 99 and 100, section A, La Grange	4,030
Do.	„ Lot 16, section F, north, La Grange	4,030
Do.	„ Lot 22, section F, north, La Grange, ...	4,030
Do.	„ Lots Nos. 26 and 27, section F, north, La Grange	4,030
Do.	„ Lots Nos. 28 and 29, section F, north, La Grange ...	4,030
Do.	„ Lot 39, section F, north, La Grange	4,030
Do.	„ Lot 40, section F, north, La Grange	4,030
Do.	„ Lots Nos. 41 and 42, section F, north, La Grange ...	4,030
Do.	„ Lot 43, section F, north, La Grange	4,031
Do.	„ Lot 51, section F, north, La Grange	4,031
Marks, Samuel	„ Sundar	2,432
McDoom, C. A.	„ Rampersaud	2,188
Mohamed	„ Amirbaksh	2,382
Mohur	„ Jugdai and Etwary	3,068
Nehaul, H. M.	„ Caroline Gardiner	2,188
Nelson, B.	„ Diana Joseph	2,107
Nundlall, Maradg	„ Mahabeer	3,497
Palmer, Henry Llewellyn	„ Edward Quamina	2,106
Parrah, S. P.	„ Beephun	3,350
Ramlogan	„ H. S. Gaskin	2,773
Ramlogan	„ do.	3,350

Digitized by Google

REGISTRAR'S NOTICES—MARSHAL'S BRANCH—CONTINUED.

PAGE.

EXECUTION SALES—(CONTINUED.)—

Ramsay, Alexander	vs.	Claude V. Holder ...	... 3,442
Receiver General of British Guiana, The	,,	Proprietor of lot 26, Hague	... 3,150
Do.	,,	Proprietor of the tract of 113 Rhynland roods of land east of the middle walk dam and adjoining public road at Hague	... 3,150
Registrar of British Guiana, The	,,	Mowlaboccus ...	... 1,995
Roberts, Sina Ann	,,	Alexander Chester ...	... 3,350
Do.	,,	Do. ...	.. 3,568
Rodrigues, A.	,,	Samuel Prince . .	... 2,834
Ross, Sandy	,,	Augustus Cummings...	... 3,890
Rupan,	,,	Charles Neblett ...	... 2,430
Santos, De Cairos & Co., Ltd.	,,	A. Koolhaas ...	... 3,497
Shivsanker	,,	Rampersaud ...	... 3,497
Simon, Robert William	,,	Joseph Gombs ...	... 2,562
Small, Edgar Newman	,,	E. E. N. Bloemendaal	... 3,019
Stephens, A.	,,	J. Roberts and G. Roberts	... 3,941
Tapsey	,,	Mowlabocus ...	... 2,188
Do.	,,	Do. ...	... 3,798
Van Cooten, Albert	,,	Peter Richardson ...	... 2,519
Vieira, Antonio	,,	Elvira E. Greene ...	... 2,188
Wieting & Richter, Ltd.	,,	E. S. Massiah ...	... 2,771
Wight, Percy Claude	,,	Executor of Margaret Jeffrey, deceased ...	... 3,798
Woolford, Eustace Gordon	,,	Claude V. Holder ...	... 3,729
Summary Summations ...		... 2,421, 3,569, 3,570, 3,571	
Oppositions ...		... 2,188 (2), 2,432, 3,019, 3,798	
Unclaimed Balances ...		.. ..	2,007

COUNTY OF BERBICE.

Arthur, W. H.	vs.	J. C. Welcome ...	... 3,231
Booker Bros. McConnell & Co., Ltd.	,,	H. Daniel ...	... 2,563
Do.	,,	Caroline James ...	... 3,942
Dhanee	,,	Ganput ...	... 3,942
Drepaul, T.	,,	Jonas Khargee ...	... 2,051
Do.	,,	Do. ...	... 3,151
Enfield and Kortberaad Country District, Local Authority of	,,	Back lots 108, 111, 112, 114-116, 118-120, 122-130, 135-137, 139-141, 144 and 147, in Pln. Kortberaad	... 4,031
Do.	,,	Back lots 97-100, 102-105, 109, 110, 131, 134, 138, 145, 148 and 149, in Pln. Kortberaad	... 4,032
Fyrish Country District, Local Authority of	,,	Building lot "5b," Sections E and F	3,353
Gangamah (f.)	,,	Permaul (Nina)	... 2,563
Gibraltar, Courtland, No. 1 and No. 0 Country District, Local Authority of	,,	Building lot No. 27, &c., in Courtland	... 3,353
Do.	,,	Building lot No. 30, &c., in Courtland	... 4,032
Grimes, R. E.	,,	Anna Mon Plaisir	... 2,051

Digitized by Google

REGISTRAR'S NOTICES—MARSHAL'S BRANCH.—CONTINUED.

			PAGE.
EXECUTION SALES—(CONTINUED.)—			
Hicken, C. A.	vs.	B. G. Mutual Fire Insurunce Co., Limited	... 3,015
James, R.	„	T. Christiani	... 3,150
King, G. D.	„	J. M. Rohlehr	... 2,835
Do.	„	Do.	... 2,931
Kortberaad and Enfield Country District, Local Authority of	„	Back lots 108, 111, 112, 114-116, 118-120, 122-130, 135-137, 139-141, 144 and 147, in Pln. Kortberaad	... 4,031
Do.	„	Back lots 97-100, 102-105, 109, 110, 131, 134, 138, 145, 148 and 149 in Pln. Kortberaad	... 4,032
Matbarally	„	S. Morian	... 3,942
McBean, Edward	„	S. Tucker	... 3,498
Naggeah	„	Siddanie	... 3,150
Nassibun	„	Frances V. Brown	... 2,773
New Amsterdam, Mayor and Town Council of	„	Proprietor of part of lot No 6, Smyth Town, New Amsterdam.	2,107, 2,108 and 2,519
Do.	„	Proprietor of part lot No. 17, Smyth Town, New Amsterdam.	2,108 and 2,519
Do.	„	Proprietor of part lot No. 19, Smyth Town, New Amsterdam.	2,108 and 2.519
Do.	„	Proprietor of part lot No. 21, Smyth Town, New Amsterdam.	2,108 and 2,519
Do.	„	Proprietor of part lot No. 21, Smyth Town, New Amsterdam.	2,108 and 2,519
Do.	„	Proprietor of part lot No. 21, Smyth Town, New Amsterdam,	2,108 and 2,520
Do.	„	Proprietor of part lot No. 24, Smyth Town, New Amsterdam.	2,108 and 2,520
Do.	„	Proprietor of part lot No. 29, Smyth Town, New Amsterdam.	2,108 and 2,520
Do.	„	Proprietor of part lot No. 30, Stanley Town, New Amsterdam.	2,108 and 2,520
Do.	„	Proprietor of part lot No. 30, Stanley Town, New Amsterdam.	2,108 and 2,520
Do.	„	Proprietor of part lot No. 36, Stanley Town, New Amsterdam.	2,108 and 2,520
Do.	„	Proprietor of part of lot 19, Smyth Town	... 3,019
Do.	„	Proprietor of part of lot 23, Smyth Town	... 3,019
Do.	„	Proprietor of part of lot 24, Smyth Town	... 3,019
Do.	„	Proprietor of part of lot 29, Smyth Town	... 3,019
Do.	„	Proprietor of part of lot 3, Smyth Town	... 3,070
Do.	„	Proprietor of part of lot 3, Smyth Town	... 3,070

Digitized by Google

REGISTRAR'S NOTICES—MARSHAL'S BRANCH—CONTINUED.

PAGE.

EXECUTION SALES—(CONTINUED.)—

New Amsterdam Mayor and Town Council of	vs.	Proprietor of part of lot 7, Smyth Town ...	3,070
Do.	,,	Proprietor of part of lot 8, Smyth Town ...	3,070
Do.	,,	Proprietor of part lot 9, Smyth Town ...	3,151
Do.	,,	Proprietor of part lot 42, Stanley Town ...	3,151
Do.	,,	Proprietor of part lot 37, Stanley Town ...	3,151
Do.	,,	Proprietor of part lot 13, Smyth Town ...	3,352
Do.	,,	Proprietor of part lot 19, Smyth Town ...	3,352
Do.	,,	Proprietor of lot 7, Smyth Town..	3,568
Do.	,,	,, ,, 24, ,, ,,	3,568
Do.	,,	,, ,, 43, Stanley Town	3,568
Do.	,,	,, ,, 27, Smyth Town..	3,942
Do.	,,	,, ,, 20, ,, ,,	3,942
Do.	,,	,, ,, 41, Stanley Town	3,942
Do.	,,	,, ,, 52, ,, ,,	3,942
O'Dean, Jacob	,,	Alfred Smart ...	2,432
O'Donoghue, J.	,,	P. Johnson (Jansen) ...	2,563
Phillips, Hilda C.	,,	E. P. Thompson ...	2,107
Do.	,,	Do. ...	2,519
Ragoonandan	,,	Sookraj	3,150
Ramanooz	,,	Seenondan	3,942
Rohlehr, J. M. (deft.)	,,	G. D. King (plntff.)	2,835
Do.	,,	Do.	2,931
Sheet Anchor Country District, Local Authority of	,,	Proprietor of a piece of land (100 x 55 roods) in the E½ of Palmyra	2,051
Do.	,,	Proprietor of lot No. 41, in Sheet Anchor	2,051
Do.	,,	Proprietor of a piece of land in Palmyra	2,051
Do.	,,	W⅔ of lot No. 19, in No. 2 Village.	2,051
Do.	,,	Proprietor of a piece of land (17 x 75 rods) in Sheet Anchor ...	2,563
Do.	,,	Proprietor of lot No. 2, in Sheet Anchor	2,563
Smith Brothers & Co., Ltd.	,,	M. G. Jardine	3,942

REVENUE NOTICES.

Licensing Meetings ...	2,032, 2,059, 2,087, 2,117, 2,149, 2,198, 2,351, 2,409, 2,490, 2,491, 2,546, 2,547, 2,590, 2,816, 3,386, 3,432, 3,471, 3,614, 3,704, 3,755, 3,775, 3,807, 3808, 3,834, 3,917, 4,000, 4,063, 4,066, 4,134, 4,135
Transfers of Licences ...	2,061, 2,118, 2,119, 2,208, 2,395, 2,453, 3,115, 3,203, 3,468, 3,513, 3,514, 3,602, 3,655, 3,656, 3,756, 3,808, 3,809, 3,810, 3,908, 3,909
Leave of Absence ...	1,984, 2,899, 2,969, 3,698
Visits of Commissary—Berbice River ...	2,004, 2,059, 2,117
Registration of Motor Cars ...	2,571, 2,892
Removal of Commissaries Office	2,891, 2,936, 3,027
Appointments ...	3,208

Digitized by Google

Vol. XXXVII No. 55.

1,963

The Official Gazette

OF BRITISH GUIANA.

Published by Authority of His Excellency the Governor.

GEORGETOWN, WEDNESDAY, JULY 2ND, 1913.

Government Notice.

GOVERNMENT SECRETARY'S OFFICE,
Georgetown, Demerara,
27th June, 1913.

274. THE following Bills, which it is proposed to introduce into the Court of Policy, are hereby published for general information.

By Command,

G. D. BAYLEY,
Acting Government Secretary.

A BILL ENTITLED "AN ORDINANCE FOR THE INCORPORATION OF THE BARBADOS CHRISTIAN MISSION COUNCIL IN BRITISH GUIANA."

EXPLANATORY MEMORANDUM.

The object of this Bill is for the purpose of incorporating the Barbados Christian Mission Council.

A BILL ENTITLED "AN ORDINANCE FOR THE INCORPORATION OF THE BARBADOS CHRISTIAN MISSION COUNCIL IN BRITISH GUIANA."

WHEREAS the Christian Mission of Barbados has established a Mission in this Colony for religious purposes and has constituted the Christian Mission Council in British Guiana to represent and manage the same:

And whereas it is expedient that the said Mission Council should be a corporate body with power to hold movable and immovable property for the purpose of the said Mission;

Digitized by Google

REGISTRAR'S NOTICES—MARSHAL'S BRANCH—CONTINUED.

PAGE.

EXECUTION SALES—(CONTINUED.)—

New Amsterdam Mayor and Town Council of	vs.	Proprietor of part of lot 7, Smyth Town ...	3,070
Do.	„	Proprietor of part of lot 8, Smyth Town ...	3,070
Do.	„	Proprietor of part lot 9, Smyth Town ...	3,151
Do.	„	Proprietor of part lot 42, Stanley Town ...	3,151
Do.	„	Proprietor of part lot 37, Stanley Town ...	3,151
Do.	„	Proprietor of part lot 13, Smyth Town ...	3,352
Do.	„	Proprietor of part lot 19, Smyth Town ...	3,352
Do.	„	Proprietor of lot 7, Smyth Town..	3,568
Do.	„	„ „ 24, „ „	3,568
Do.	„	„ „ 43, Stanley Town	3,568
Do.	„	„ „ 27, Smyth Town..	3,942
Do.	„	„ „ 20, „ „	3,942
Do.	„	„ „ 41, Stanley Town	3,942
Do.	„	„ „ 52, „ „	3,942
O'Dean, Jacob	„	Alfred Smart ...	2,432
O'Donoghue, J.	„	P. Johnson (Jansen) ...	2,563
Phillips, Hilda C.	„	E. P. Thompson ...	2,107
Do.	„	Do. ...	2,519
Ragoonandan	„	Sookraj	3,150
Ramanooz	„	Seenondan	3,942
Rohlehr, J. M. (deft.)	„	G. D. King (plntff.)	2,835
Do.	„	Do.	2,931
Sheet Anchor Country District, Local Authority of	„	Proprietor of a piece of land (100 x 55 roods) in the E½ of Palmyra	2,051
Do.	„	Proprietor of lot No. 41, in Sheet Anchor	2,051
Do.	„	Proprietor of a piece of land in Palmyra	2,051
Do.	„	W⅔ of lot No. 19, in No. 2 Village.	2,051
Do.	„	Proprietor of a piece of land (17 x 75 rods) in Sheet Anchor ...	2,563
Do.	„	Proprietor of lot No. 2, in Sheet Anchor	2,563
Smith Brothers & Co., Ltd.	„	M. G. Jardine	3,942

REVENUE NOTICES.

Licensing Meetings ...	2,032, 2,059, 2,087, 2,117, 2,149, 2,198, 2,351, 2,409, 2,490, 2,491, 2,546, 2,547, 2,590, 2,816, 3,386, 3,432, 3,471, 3,614, 3,704, 3,755, 3,775, 3,807, 3808, 3,834, 3,917, 4,000, 4,063, 4,066, 4,134, 4,135
Transfers of Licences ...	2,061, 2,118, 2,119, 2,208, 2,395, 2,453, 3,115, 3,203, 3,468, 3,513, 3,514, 3,602, 3,655, 3,656, 3,756, 3,808, 3,809, 3,810, 3,908, 3,909
Leave of Absence ...	1,984, 2,899, 2,969, 3,698
Visits of Commissary—Berbice River ...	2,004, 2,059, 2,117
Registration of Motor Cars ...	2,571, 2,892
Removal of Commissaries Office	2,891, 2,936, 3,027
Appointments ...	3,208

Digitized by Google

Vol. XXXVII

No. 55.

1,963

The Official Gazette

OF BRITISH GUIANA.

Published by Authority of His Excellency the Governor.

GEORGETOWN, WEDNESDAY, JULY 2ND, 1913.

Government Notice.

GOVERNMENT SECRETARY'S OFFICE,
Georgetown, Demerara,
274. 27th June, 1913.

THE following Bills, which it is proposed to introduce into the Court of Policy, are hereby published for general information.

By Command,

G. D. BAYLEY,
Acting Government Secretary.

A BILL ENTITLED "AN ORDINANCE FOR THE INCORPORATION OF THE BARBADOS CHRISTIAN MISSION COUNCIL IN BRITISH GUIANA."

EXPLANATORY MEMORANDUM.

The object of this Bill is for the purpose of incorporating the Barbados Christian Mission Council.

A BILL ENTITLED "AN ORDINANCE FOR THE INCORPORATION OF THE BARBADOS CHRISTIAN MISSION COUNCIL IN BRITISH GUIANA."

WHEREAS the Christian Mission of Barbados has established a Mission in this Colony for religious purposes and has constituted the Christian Mission Council in British Guiana to represent and manage the same:

And whereas it is expedient that the said Mission Council should be a corporate body with power to hold movable and immovable property for the purpose of the said Mission:

Digitized by Google

Be it therefore enacted by the Governor of British Guiana with the advice and consent of the Court of Policy thereof, as follows :—

Short Title.

1. This Ordinance may be cited as the Barbados Christian Mission Council Incorporation Ordinance, 1913

Interpretation of terms.

2. In this Ordinance the term "Council" or "Barbados Christian Mission Council" means the Barbados Christian Mission Council in British Guiana.

The term "Successors in Office" means the persons from time to time appointed by the Christian Mission Church in Barbados to be members of the Barbados Christian Mission Council in British Guiana.

Incorporation of Mission Council.

3. The Reverend Joseph A. Bruce, Superintendent of the Christian Mission, Barbados, the Reverend James W. Burke, Samuel Collier Wesley, Robert Cadman Victor Dinzey, Robert Nathaniel Chester, John William Craig, John Deswit, George H. Clarke, John Sloss de Brulon Harrison and any other person or persons who may be appointed along with or in addition to or in substitution for them by the Christian Mission Church in Barbados to be a member or members of the said Council and their successors in office shall be a body corporate and have the name of "The Barbados Christian Mission Council in British Guiana," and by that name shall have perpetual succession and shall have full power to purchase, take, hold, enjoy, sell, transport and mortgage, lease, invest and otherwise deal with and dispose of all property movable and immovable, of whatever nature or kind soever ; subject, however, to the performance of any trust or lien upon which such property may have been acquired and may sue and be sued in all Courts of Justice and before all Judges or Magistrates in this Colony : Provided that in the event of the death or absence from the Colony of any member of the Barbados Christian Mission Council, all or any of the powers hereinbefore conferred on the said Council may be exercised by the surviving or remaining members : And provided also that any member of the said Barbados Christian Mission Council ceasing to be a member of the Barbados Christian Mission Council in British Guiana or Barbados shall *ipso facto* cease to be a member of the said Barbados Christian Mission Council.

Vesting of property bequeathed or given to Barbados Christian Mission Church.

4. All property movable or immovable of what nature or kind soever heretofore and hereafter bequeathed by will or otherwise given to the Christian Mission Church of Barbados in British Guiana shall be held by and is hereby vested in and shall be deemed to be the property of the Barbados Christian Mission Council.

Digitized by Google

Property to be held for use of Barbados Christian Mission Church.

5. All property vested in or hereafter acquired by the Barbados Christian Mission Council shall be held by the said Council for the use and benefit of the Christian Mission Church of Barbados in British Guiana.

Vesting of property in Christian Mission Council of Barbados.

6. From and after the commencement of this Ordinance all Churches, Schools, and other buildings, and all land vested in any person, body of persons, or trustees for the use of the Christian Mission Church of Barbados in British Guiana shall be and the same are hereby transferred to and vested in the Barbados Christian Mission Council.

Evidence of appointment of Christian Mission Council of Barbados.

7. A statement that any person named therein has been duly appointed a member of the Barbados Christian Mission Council purporting to be signed by the General Superintendent, one Assistant Superintendent and Secretary of the Christian Mission Governing Body of Barbados shall be *prima facie* evidence of the fact.

Saving the rights of the Crown and all bodies politic and corporate.

8. Nothing contained in this Ordinance shall in any way prejudice, alter or affect the rights of His Majesty, His Heirs and Successors, all bodies politic and corporate and all others, except such as are mentioned in this Ordinance and those claiming by, from or under them.

A BILL ENTITLED "AN ORDINANCE TO PROVIDE FOR CERTAIN MATTERS RELATING TO THE INCLUSION IN THE CITY OF GEORGETOWN OF THE VILLAGE DISTRICT KNOWN AS ALBOUYSTOWN."

WHEREAS the Mayor and Town Council of Georgetown with the approval of the Governor-in-Council did, by a resolution passed on the 24th day of February, 1913, extend the limits of the City of Georgetown by adding to Ward No. 11, Charlestown Ward, as from the 1st day of April, 1913, so as to include therein the District known as Albouystown, as shown on a plan by John Peter Prass, Sworn Land Surveyor, dated 5th June, 1886;

And whereas it is necessary to make provision for the levying of a Special Rate to defray special expenditure in connection with the improvement of the District so included and for other matters relating thereto:

Be it therefore enacted by the Governor of British Guiana, with the advice and consent of the Court of Policy, as follows:

Digitized by Google

Short Title and Construction.

1. This Ordinance may be cited as "The Georgetown Town Council (Albouystown) Ordinance, 1913," and this Ordinance and the Georgetown Town Council Ordinance, 1898, hereinafter referred to as the Principal Ordinance and any Ordinance amending the same shall be read and construed together as one Ordinance.

Boundaries of the District.

2. For the purpose of this Ordinance the District known as Albouystown means that piece of land known as Albouystown lying between the southern limits of the city of Georgetown and the navigation canal of plantation La Penitence and bounded on the west by the eastern boundary of the road nearest to the River Demerary, and on the east by Plantation La Penitence.

Vesting Powers in the Georgetown Town Council.

3. All the provisions of and powers vested in the Mayor and Town Council of Georgetown under the Principal Ordinance, and the By-Laws made thereunder shall apply as far as practicable to the said District in the same way as if the said city had at the time of the passing of the said Ordinance included the said District known as Albouystown with Ward No. 11, Charlestown Ward, as herein provided.

Power to receive money due and payable by the Proprietors.

4. From and after the commencement of this Ordinance the Mayor and Town Council of Georgetown shall have the right to receive all sums of money due and payable as from the 1st of April, 1913, by the proprietors of the lots or portions of lots and buildings in respect of any legal assessment or otherwise and to proceed for the recovery of all such sums of money and apply the same to the purposes mentioned in the Principal Ordinance so far as the said Albouystown District may be concerned or affected.

Power to levy special rate.

5.—(1.) The Council shall have power by resolution to levy a special rate not exceeding one-half per cent. per annum on all lots or portions of lots and buildings in Albouystown aforesaid according to the appraised values thereof respectively to cover the estimated amount required in each year to defray such expenses as may be rendered necessary for the Special Improvement of the said District.

(2.) Every resolution of the Council to levy such special rate shall be published in the *Gazette* and thereupon all lots or portions of lots and the buildings thereon shall be liable and executable for such special rate; and the amount of such special rate shall be preferent and shall be recoverable in like manner and to the same extent as taxes levied in pursuance of the Principal Ordinance. Provided that the said special rate payable in respect of any lot or portions of lots and the buildings thereon shall be paid to the Town Clerk along with and at the same time as the Town Tax or Taxes payable in respect of such lots or portions of lots and the buildings thereon; and the Town Clerk shall not be compellable to receive payment of the one without the other.

Digitized by Google

(3.) Such special rate shall not be levied in respect of any part of the year 1913, but all lots and portions of lots and buildings in the said District shall be liable and executable for a tax of two per cent. per annum from the first day of April, 1913, for the remaining nine months of the said year on their respective value as at present assessed under the provisions of "The Local Government Ordinance, 1907." No. 13 of 1907.

(4.) Such last mentioned tax shall be paid to the Town Clerk of Georgetown on or before the first day of September, 1913, and shall be preferent and recoverable in like manner as Town Taxes levied under the Principal Ordinance.

Appraisement of Lots and Building in the District.

6. The Council shall as soon as practicable after the coming into force of this Ordinance direct an appraisement of all the lots or portions of lots and buildings in the said District known as Albouystown and the provisions of the Principal Ordinance as to appraisement shall apply to such appraisement.

Power to issue Bonds.

7. It shall be lawful for the Council, with the approval of the Governor-in-Council from time to time to raise on loan, by the issue of Bonds such sums of money as may be required for the improvement of the District not exceeding twenty-five thousand dollars at any one time, to be repayable in such yearly instalment as may be approved of by the Mayor and Town Council of Georgetown.

Appropriation of moneys for improvements.

8. The moneys so raised shall be applied in carrying out such improvements in the said District as in the opinion of the Council cannot be conveniently defrayed out of the rates and taxes levied in any one year.

Digitized by Google

Government Notice.

GOVERNMENT SECRETARY'S OFFICE,
Georgetown, Demerara,
283. 1st July, 1913.

HIS Excellency the Governor has been pleased to appoint Herbert Charles Fahie Cox, Esquire, to act as a Sub-Inspector of Police as from the 1st instant.

By Command,

GEO. D. BAYLEY,
Acting Government Secretary.

Proclamations.

BRITISH GUIANA.

By His Excellency Sir WALTER EGERTON, Knight Commander of the Most Distinguished Order of Saint Michael and Saint George, Governor and Commander-in-Chief in and over the Colony of British Guiana, Vice-Admiral of the same, &c., &c., &c.

L.S.

WALTER EGERTON.

WHEREAS I have received a despatch dated the 27th day of May, 1913, from His Majesty's Secretary of State for the Colonies, informing me that His Majesty will not be advised to exercise his power of disallowance in respect of the following Ordinance, vizt.:— No. 6 of the year 1913, entitled:

"An Ordinance to amend the Cus-
"toms Ordinance, 1884, with respect
"to the making of Regulations for
"the better carrying into effect of
"the Reciprocal Customs Agreement
"with the Dominion of Canada."

I DO HEREBY Proclaim and make known the same to the Inhabitants of this Colony.

Given under my Hand and the Public Seal of the Colony, at the Guiana Public Buildings, Georgetown, Demerara, this 28th day of June, 1913, and in the Fourth year of His Majesty's Reign.

GOD SAVE THE KING!

By His Excellency's Command,

GEO. D. BAYLEY,
Acting Government Secretary.

BRITISH GUIANA.

By His Excellency Sir WALTER EGERTON, Knight Commander of the Most Distinguished Order of Saint Michael and Saint George, Governor and Commander-in-Chief in and over the Colony of British Guiana, Vice-Admiral of the same, &c., &c., &c.

L.S.

WALTER EGERTON.

WHEREAS I have received a despatch dated the 20th day of May, 1913, from His Majesty's Secretary of State for the Colonies, informing me that His Majesty will not be advised to exercise his power of disallowance in respect of the following Ordinance, vizt.: No. 2 of the year 1913, entitled:

"An Ordinance to fix a tariff of Duties
"on Goods imported into this
"Colony."

I DO HEREBY Proclaim and make known the same to the Inhabitants of this Colony.

Given under my Hand and the Public Seal of the Colony, at the Guiana Public Buildings, Georgetown, Demerara, this 26th day of June, 1913, and in the Fourth year of His Majesty's Reign

GOD SAVE THE KING.

By His Excellency's Command,

GEO. D. BAYLEY,
Acting Government Secretary.

Registrar's Notice.

REGISTRAR'S OFFICE,
British Guiana,
1st July, 1913.

IN the matter of the application by William Arthur Ranken Michael McRae, Papermaker of Basildon House, 7, Moorgate Street, London, E.C., England, for a patent for an invention for "Improvements in or relating to a method of and apparatus for reducing, crushing or disintegrating Bamboo and like material."

I DO hereby intimate to all to whom it may concern that on the 30th June, 1913, I accepted a complete specification of the said invention, and that any person may, within two months from the date of this advertisement of my acceptance of the said complete specification, give notice in writing, at the Registrar's Office aforesaid, of opposition to the grant of the said patent, in terms of section 10 (1) of the Patent Ordinance, 1902.

B. S. NEWSAM,
Acting Registrar.

Pound Notice.

Albion Pound,
27th day of June, 1913.

THERE is impounded at the above-named Pound, one mare donkey of the following description, viz:—Brand on right hip not legible, brown. This animal was brought to the Pound on Friday, 20th day of June, 1913, at 8.30 o'clock, a.m., by Lackhan, with an authorisation from W. D. Crawford for trespassing on his lands at Rosehall village, East Coast, Berbice. If not claimed within one week from date it will be publicly sold on Friday, 4th July, 1913, at 11 o'clock, a.m., in accordance with Ordinance No. 1 of the year 1866.

ATHELSTON WALCOTT, Sergt., 1,762,
Pound Keeper.

Digitized by Google

Registrar's Notice.

BRITISH GUIANA.

STATEMENT shewing the names of persons convicted at the Session of the Supreme Court of British Guiana, sitting in the exercise of its Criminal Jurisdiction in and for the County of Demerary, held on the Fourth day of June, Nineteen Hundred and Thirteen, and following days, and the Offence for which they were Indicted and of which they were Convicted, Date of Sentence, and Sentence passed on each of said persons, respectively:—

Indictment No.	Name.	Offence for which Indicted.	Offence of which Convicted.	Date of Sentence.	Sentence.
10613	Richard Edey ...	Larceny as a clerk and servant.	Larceny as a clerk and servant.	12th June, 1913.	Prisoner released on his entering into a recognizance, himself in the sum of $200 and one surety in the sum of $200; and to come up for sentence within two years from the date hereof when called upon and in the meantime to keep the peace and be of good behaviour.
10635	George Frederick Ernest Sam.	Embezzlement by a Public Officer.	Embezzlement by a Public Officer.	12th June, 1913.	Imprisonment for twelve (12) months with hard labour.
10651	George Ralph *alias* George Robbs *alias* Albert Young.	Larceny after previous convictions.	Larceny after previous convictions.	4th June, 1913	Penal servitude for three (3) years.
10652	Nathaniel Roberts...	Setting a Spring Gun.	Setting a Spring Gun.	6th June, 1913	Imprisonment for three (3) months with hard labour.
10653	James Liscombe *alias* Man Man.	Felonious wounding with intent to cause grievous bodily harm.	Unlawful wounding.	4th June, 1913	Imprisonment for twelve (12) months with hard labour.
10656	David Brathwaite ...	Larceny after previous convictions.	Larceny after previous convictions.	4th June, 1913	Penal servitude for four (4) years.
10657	Jeremiah Robert Richards.	Bigamy ...	Bigamy ...	5th June, 1913	Imprisonment for nine (9) months with hard labour.
10658	William Griffith ...	Laceny after previous convictions.	Larceny after previous convictions.	4th June, 1913	Imprisonment for eighteen (18) months with hard labour.
10660	Kannie ...	Robbery with violence.	Robbery with violence.	4th June, 1913	Imprisonment for two (2) years with hard labour.
10661	George de Silva ...	Unlawful wounding.	Unlawful wounding.	4th June, 1913	Imprisonment for fourteen (14) days with hard labour.
10663	Joe Koker ...	Larceny after previous convictions.	Larceny after previous convictions.	5th June, 1913	Penal servitude for five (5) years.
10664	Thomas Smith ...	Larceny ...	Larceny ...	4th June, 1913	Imprisonment for eighteen (18) months with hard labour.
10665	George Lewis ...	Laceny after previous convictions.	Larceny after previous convictions.	4th June, 1913	Imprisonment for fifteen (15) months with hard labour.
10666	Ramjohn ...	Buggery ...	Buggery ...	5th June, 1913	Penal servitude for three (3) years.
10667	Padaratsing ...	Larceny in a dwelling house to the value of twenty-five dollars.	Receiving ...	5th June, 1913	Imprisonment for twelve (12) months with hard labour.
10668	Rajman ...	Breaking and entering a dwelling house and committing a felony therein.	Breaking and entering a dwelling house and committing a felony therein.	5th June, 1913	Imprisonment for twelve (12) months with hard labour.
10669	William Booker ...	Larceny ...	Larceny ...	10th June, 1913.	Imprisonment for fifteen (15) months with hard labour.

Registrar's Office of British Guiana, Victoria Law Courts, Georgetown, Demerary, this 25th day of June, 1913.

B. S. NEWSAM,
Acting Registrar.

Digitized by Google

SUPREME COURT OF BRITISH GUIANA.

APPELLATE JURISDICTION.

THIS 24TH DAY OF JUNE, 1913.

RAMKELAWAN
versus
HUMPHRYS.

The following judgment was read:—

BERKELEY, actg. C.J.: This appeal is from the decision of the Stipendiary Magistrate of the Berbice Judicial District who on a claim by the respondent for non-delivery of a certain bull gave judgment for the respondent with costs.

The respondent does not appear.

The real ground of appeal is that the Magistrate was wrong in holding that delivery was not complete.

In my opinion the Magistrate was correct in the view he took on the evidence adduced in the case.

The appeal must be dismissed.

Municipal Notice.

TOWN HALL,
New Amsterdam.
2nd July, 1913.

WHEREAS two vacancies have occurred in the Town Council of New Amsterdam, Mr. John A. Abbensetts and Mr. Francisco Gregorio Ferreira having gone out of office:

Notice is hereby given that a locked and sealed box is placed in my office at the Town Hall, New Amsterdam, for the reception of votes in the election of two members to fill the said vacancies. The votes may be written or printed or partly written or partly printed shall specify in full the qualification of the person voting and shall be signed by such person and be sealed up and deposited before 12 o'clock, noon, on Monday, the 6th July, 1913, when the box will be closed and the votes examined as soon thereafter as practicable and the election declared.

J. VAN SERTIMA,
Town Clerk.

Miscellaneous.

SUMMARY OF REPORTS OF ESTATES' HOSPITAL FROM 1ST TO 5TH APRIL, 1913.

	In-Patients.			Out-Patients.		
	M.	F.	T.	M.	F.	T.
Remaining from last week	581	245	826	90	83	173
Admitted during Week...	311	144	455	63	57	120
Discharged during week...	333	141	474	55	50	105
Died during week ..	13	4	17	...	...	...
Remaining at end of week	546	244	790	98	90	188
Increase	...	...	...	8	7	15
Decrease	35	1	36	...	...	...

J. E. GODFREY,
Surgeon General.

NOTICE.

ALL Creditors of the Estate of J. B. Sharples, junior, deceased, are required to file their claims with the undersigned at lots 6, 7, and 10, Water Street, Kingston, within three months from he date of the first publication of this notice. And all parties indebted to the said estate are requested to make immediate payment.

D. E. SHARPLES,
M. J. SHARPLES,
Joint Executor and Executrix under the last will and testament of J. B. Sharples, jur., dcod.

8th June, 1913.

BRITISH GUIANA.—MEDICAL DEPARTMENT.

ABSTRACT OF REPORTS OF HOSPITALS AT THE UNDERMENTIONED INSTITUTIONS.

FROM 1ST TO 5TH APRIL, 1913.

HOSPITALS AT	Remaining from last Week.			Admitted in the Week.			Discharged in the Week.			Died in the Week.			Remaining at the end of the Week.			Increase.			Decrease.			Number of Inmates.			Percentage of Sickness.	REMARKS.
	M.	F.	T.	M.	F.	T.	M.	F.	T.	M.	F.	T.	M.	F.	T.	M.	F.	Total.	M.	F.	Total.	M.	F.	T.	Total.	
H.M.P. Settlement ...	8	...	8	4	...	4	7	...	7	...	...	...	5	...	5	...	...	...	3	...	3	204	...	204	5·8	
Georgetown Prison ...	5	...	5	1	...	1	3	...	3	...	...	...	3	...	3	...	...	...	2	...	2	127	28	155	3·8	
New Amsterdam Prison ...	...	...	...	1	...	1	...	...	...	...	...	...	1	...	1	1	...	1	...	...	...	33	9	42	2·4	
Suddie Prison ...	...	...	...	1	...	1	1	...	1	...	...	...	...	...	...	...	...	...	...	...	...	26	2	28	3·6	
Onderneeming Industrial School ...	1	...	1	...	...	...	...	...	...	...	...	...	1	...	1	...	...	...	...	...	...	122	...	122	·8	
Total ...	14	...	14	7	...	7	11	...	11	...	...	...	10	...	10	1	...	1	5	...	5	512	39	551	3·8	

J. E. GODFREY,
Surgeon General.

Digitized by Google

इत्तिहार मजलिस किसान का ॥

आर्जटीन डेमरैला त: २१ म: जेठ स: १८१३ ॥

लिख लिखा खबर ईखमी और किसानी डफतर से जिस टौर से कीरे नया धान कि खराब करने स रोक हो सकते हैं। और इस वास्ते अखबर कागज़ में छापा ह कि सब लोगों को मालूम हो जावे ॥

बहुकम,

E. S. CHRISTIANI,
मुनशी मजलिस किसान का ॥

कीरों क रोक नया धान बीगारन स ॥

सब धान रोपनेवालों को चिता देता है कि यह हिकमत से कीरों के रोक नया धान क बिगारने स अच्छी तरह और मन लगाए करे तो ज़रूर हो सकता है ॥

यह बात बहुत ज़रूर है कि जैस ज़मीन स हरा बीहन नया धान के निकले खबरदारी स निगह कर कीरों के आने क जैस द ख कि कीरों पर हैं तो बनदोबस्त करे उनके मुआ देने को। अगर दावों देवेगा तो कीरों जलदी से बिहन खा जावेंग ॥ ये कीर बहुत खराब करत हैं जब बिहन दो तीन हफता के होते हैं तो बिहतर है कि बिहन कि जगह पानी से दूबा दे क्योंकि इस टौर से कीरों बहुत जलदी मर जाते हैं। और ऐसाही करने चाही जब २ वक्त परे ॥ जब खेत साफ कर बिहन कि वास्ते तो चाही कि दाम खूब ऊंचा बनाव जिस में बिहन के जगह पानी से बिलकुल दूबा सके ए से करने से सब कीर पानी में स उतीराव और सब कीरे जमा कर सकते और नाश कर सकत ॥

जब बिहन कि जगह पानी स नही दूबा सकत (ऐसा कभी कभी हो सकता है) तब हाथ स कीरों को चून लना बिहन से और एक टीनीन जिस में पानी और ठोरा परफीन कि ट ल होवे छोर दे ॥ यह न बहुत मिहनत कि काम है क्योंकि बेद छोट छोटे ह और ऐसा काम लड़के खुशी से करते हैं ॥

इस वास्ते बिहतर है कि पहले से दाम इस टौर स बिहन कि जगह में बनावे कि धान जो पैदा होवे असते स समात करल ॥ चिरीवों जो कीरे खात ह चाही उनके वास्ते बैठक बिहन कि जगह में रख द इस वजा स चिरिवों बहुत असर बिहन कि जगह में करेंगे यह बात द खा और जांचा है ॥

Digitized by Google

जहां बहुत बिहन कि जगह टूकीया हैं खेतवालों को चहीये कि ग्रमोल होकर कीरों को मारडाले। क्योंकि ग्रगर ठोरा ग्रादमी खेतवालों कीरों को मारें ग्रौर मजराथी लोगों गाफिल इस बात में करें ग्रौर ग्रपने खेत यं बिहन कि जगह में रहने दे तो तुरन्त ये कीरे सब ग्रौर दूसरे बिहन कि जगह में फैल जावेंगे॥

सबसे ग्रवल बात यह है कि ज़मीन खेत कि चहिये कि घास लटर स चोकन चाकन रखे जहां तक बन सके ऐसा बात करने से बहुत सहारा होता है कीरों के धान से ग्रलग रखने में॥

G. E. BODKIN,
रोपने कं ईलमी साहिब.

Digitized by Google

PUBLIC HOSPITALS.—BRITISH GUIANA.

RETURN FROM 1ST TO 5TH APRIL, 1913.

HOSPITAL AT	Remaining fro last Week.			Admitted.			Discharged recovered.			Discharged for other causes.			Died.			Remaining at the end of the week.			Out-patients.		
	M.	F.	T.	M.	F.	T.	M.	F.	T.	M.	F.	T.	M.	F.	T.	M.	F.	T.	M.	F.	T.
Georgetown ...	285	188	473	63	64	127	26	28	54	40	25	65	7	2	9	275	197	472	212	153	365
New Amsterdam ...	66	47	113	12	15	27	8	3	11	8	6	14	1	3	4	61	50	111	110	115	225
Suddie	38	25	63	12	6	18	2	2	4	2	1	3	1	1	2	45	27	72	38	35	73
Bartica	4	4	8	2	1	3	1	...	1	...	4	4	...	...	...	5	1	6	3	...	3
Morawhanna ...	4	3	7	4	2	6	...	1	1	3	1	4	1	...	1	4	3	7	16	8	24
Potaro	1	...	1	...	...	...	...	...	...	...	...	...	...	...	...	1	...	1	16	5	21
Arakaka	1	...	1	...	...	...	...	...	...	...	...	...	...	...	...	1	...	1	6	...	6
Total ...	399	267	666	93	88	181	37	34	71	53	37	90	10	6	16	392	278	670	401	316	717

PUBLIC ASYLUMS.

Lunatic Asylum ...	434	283	717	3	...	3	...	...	...	...	...	...	2	...	2	435	283	718	...	...	...
Leper Asylum ...	266	121	387	...	...	...	...	...	...	...	...	...	2	...	2	264	121	385	...	...	...
Total ...	700	404	1,104	3	...	3	...	...	...	...	...	...	4	...	4	699	404	1,103	...	...	...

PUBLIC DISPENSARIES.

DISPENSARIES AT	OUT-PATIENTS.		
	M.	F.	T.
Georgetown No. 1	26	53	79
Do. No. 2	32	59	91
Do. No. 3	18	31	49
Albouy's Town Medical Station	17	42	59
Demerera River	6	...	6
Berbice do.	7	5	12
Upper Pomeroon River	4	1	5
Lower Pomeroon River	9	14	23
Moruca	4	2	6
Total	123	207	330

J. E. GODFREY,
Surgeon General.

Digitized by Google

Customs Notices.

LIST of "Unentered Goods" removed to the "Want of Entry Warehouse," under the authority of section 63 of the Customs Ordinance No. 7 of 1884, during the week ended 21st June, 1913.

Ship's Rotation.	Importing Vessel.	Marks.	Nos.	Number and Description of Packages and Contents.	Consignee.	Receiving Store at which discharged.
195	Progresso ...	A. N. S. Add.	...	13 brls. Beef ...	Order ...	Garnett & Co., Ltd.
,,	,, ...	S. Saywack ...	...	2 bdls. Paper ...	S. Saywack ...	,,
,,	,, ...	Abary Pln. ...	...	1 pkge. Nitrate ...	Abary Pln. ...	,,
,,	,, ...	S. DeC. & Co. ...	...	1 pkge. 5 cases Tal. Powder ...	S. De Cairos & Co.	,,
,,	,, ...	J. P. S & Co. ...	...	,, 5 ,, ...	J. P. Santos & Co.	,,
,,	,, ...	L. T. C. ...	...	,, 3 ,, ...	London Toilet Coy.	,,
,,	,, ...	,, ...	...	1 case ...	,, ...	,,
,,	,, ...	J. D. S. D.	½	2 carboys Acid ...	Order ...	,,
,,	,, ...	,, ...	4	1 case Drugs ...	,, ...	,,
,,	,, ...	,, ...	5	1 bale ,, ...	,, ...	,,
,,	,, ...	,, ...	6	1 brl. ,, ...	,, ...	,,
,,	,, ...	Add W. Harry ...	...	1 crate Book Case ...	W. G. Harry & Co.	,,
201	S.S. Berbice ...	2045	...	30 cases Milk ...	B. G. Bank ...	,,
,,	,, ...	Add. S. Hunt ...	...	1 Gent's Bicycle ...	...	,,
198	S.S. Korona ...	Add. Ed. Sill ...	...	1 box Boat Fittings ...	Thom & Cameron Ltd.	Thom & Cameron, Ld.
,,	,, ...	J. R. & Co. ...	...	1 case Hardware ...	,, ...	,,
,,	,, ...	Add. Miss C. Roach	...	1 box Clothes ...	Miss C. Roach...	,,
,,	S.S. Princess Juliana ..	Add. Albertha June	...	2 Tables ...	...	,,
,,	,, ...	... ...	...	2 Bent Wood Chairs ...	...	,,
,,	,, ...	... ...	...	2 Shelves ...	...	,,
,,	,, ...	... ...	...	1 tin Box, &c. ...	...	,,
196	S.S. Briardene	E. M. ...	...	1 case Merchandise ...	Booker Bros. McConnell & Co.	Sandbach Parker & Co.
197	S.S. Pr. Willem V. ...	B. & C. ...	3197	1 case Chocolate ...	Order ...	Garnett & Co.
,,	,, ...	F. S. F	2745/6	2 cases ,, ...	,, ...	,,
,,	,, ...	M. C. ...	60	10 Bags Stearine ...	,, ...	,,
,,	,, ...	J. S. H. A. ...	24357	1 case Enamel Ware ...	,, ...	,,
,,	,, ...	A.D.	...	1 pkge. Labels ...	,, ...	,,
,,	,, ...	G. & Z. ...	310	1 bale Cotton Goods ...	,, ...	,,
,,	,, ...	L. F. C. ...	311	1 case ,, ...	,, ...	,,
,,	,, ...	C. C. L. ...	...	1 bag Manure ...	New Col. Coy...	,,
197	,, ...	A F D A	...	10 cases Gin ...	...	,,
201	S.S. Berbice ...	D. A. B. ...	...	3 cases Vermouth ...	...	,,
,,	,, ...	,, ...	...	8 cases Liqueurs ...	...	,,
203	Sargasso ...	AFDA	...	5 cases O. T. Gin ...	...	La Penitence Store

Custom House,
Georgetown,
23rd June, 1913.

J. M. REID,
Comptroller of Customs.

Digitized by Google

INTENDED SALE OF GOODS FOR WANT OF RE-WAREHOUSING.

NOTICE is hereby given, in terms of Section 84 of Ordinance 7 of 1884, as amended by section 9 of Ordinance 14 of 1911, that the goods described in the package hereinafter described will, on account of Want of Re-Warehousing, be sold at Public Auction at Messrs. Thom and Cameron's Private Bonded Warehouse, Water Street, Georgetown, at 1 o'clock, p.m., on Friday, the 11th day of July, 1913.

Date last Re-Warehoused.	Consignees' Names.	Mark on Package.	Description of Package and Contents.	Name of Importing Vessel.
9. 3. 1911 ...	Thom & Cameron, Ltd.	T C / A L C	1 Cask Shot ...	"Carmelina" 8. 9. 08.

Custom House,
Georgetown,
31st May, 1913.

J. M. REID,
Comptroller of Customs.

Digitized by Google

इमिग्रेशन।

इमिग्रेशन डीपू ता ११ माह असाढ़ सन १९१३ इसवी ॥

जनाब इमिग्रेशन एजण्ट जनरेल साहिब बहादुर सब हिन्दुस्तानी लोगों को खबर देते हैं कि एक जहाज़ किराया किया गया है ४५० आदमियों को लेजाने के लिये जिन्हों ने अपने नाम लिखवा दिया इस आफिस में और हक़ भी है अपने मुल्क जाने को ॥

ता: ३१ माह जुलाई सन् १९१३ इसवी रोज़ सोम्बार को जहाज़ रवाना किया जाएगा और जिन्हों के नाम इस आफिस में लिखे गये जो इस जहाज़ में सफर करने चाहते हैं सो ख़बर है कि ता: २३ जूलाई महीने में रोज़ सनीचर को इस आफिस में हाज़िर होवें जिसमें सफर का बन्दोबस्त किया जावे ॥

W. CRAWFORD,

आक्टंग इमिग्रेशन एजन्ट जनरेल।

Immigration.

NOTICE.

The *Chenab*.

NOTICE is hereby given that the Steamship *Chenab* has been chartered to convey from this Colony to India 450 Immigrants who have registered their names in this Department *and are entitled to be provided by the Colony* with a passage to the port whence they sailed in India.

The *Chenab* will be ready to embark her passengers on Thursday, 31st July next. Immigrants who have been registered as above and who desire to return to India in the *Chenab* should report themselves at this Office on Wednesday, 23rd July, in order that all necessary arrangements may be made for their voyage.

W. CRAWFORD,
Acting Immigration Agent General.

Immigration Department,
11th June, 1913.

GEORGETOWN, DEMERARA.—Printed and Published every *Wednesday and Saturday*, and on such Extraordinary Days as may be directed by His Excellency the Governor, by "The Argosy" Company, Limited, at their Office, Lot 35, Water Street, Robb's Town. Subscription—Four Dollars per annum; Single Copies, 4 Cents. Wednesday, 2nd July, 1913.

Digitized by Google

Vol. XXXVII. No. 56.

1,977

The Official Gazette

OF BRITISH GUIANA.

Published by Authority of His Excellency the Governor.

GEORGETOWN, SATURDAY, JULY 5TH, 1913.

Government Notices.

GOVERNMENT SECRETARY'S OFFICE,
Georgetown, Demerara,
274. 27th June, 1913.

THE following Bill, which it is proposed to introduce into the Court of Policy, is hereby published for general information.

By Command,
GEO. D BAYLEY,
Acting Government Secretary.

A BILL ENTITLED "AN ORDINANCE FOR THE INCORPORATION OF THE BARBADOS CHRISTIAN MISSION COUNCIL IN BRITISH GUIANA."

EXPLANATORY MEMORANDUM.

The object of this Bill is for the purpose of incorporating the Barbados Christian Mission Council.

A BILL ENTITLED "AN ORDINANCE FOR THE INCORPORATION OF THE BARBADOS CHRISTIAN MISSION COUNCIL IN BRITISH GUIANA."

WHEREAS the Christian Mission of Barbados has established a Mission in this Colony for religious purposes and has constituted the Christian Mission Council in British Guiana to represent and manage the same:

And whereas it is expedient that the said Mission Council should be a corporate body with power to hold movable and immovable property for the purpose of the said Mission;

Digitized by Google

Be it therefore enacted by the Governor of British Guiana with the advice and consent of the Court of Policy thereof, as follows :—

Short Title.

1. This Ordinance may be cited as the Barbados Christian Mission Council Incorporation Ordinance, 1913

Interpretation of terms.

2. In this Ordinance the term "Council" or "Barbados Christian Mission Council" means the Barbados Christian Mission Council in British Guiana.

The term "Successors in Office" means the persons from time to time appointed by the Christian Mission Church in Barbados to be members of the Barbados Christian Mission Council in British Guiana.

Incorporation of Mission Council.

3. The Reverend Joseph A. Bruce, Superintendent of the Christian Mission, Barbados, the Reverend James W. Burke, Samuel Collier Wesley, Robert Cadman Victor Dinzey, Robert Nathaniel Chester, John William Craig, John Deswit, George H. Clarke, John Sloss de Brulon Harrison and any other person or persons who may be appointed along with or in addition to or in substitution for them by the Christian Mission Church in Barbados to be a member or members of the said Council and their successors in office shall be a body corporate and have the name of "The Barbados Christian Mission Council in British Guiana," and by that name shall have perpetual succession and shall have full power to purchase, take, hold, enjoy, sell, transport and mortgage, lease, invest and otherwise deal with and dispose of all property movable and immovable, of whatever nature or kind soever; subject, however, to the performance of any trust or lien upon which such property may have been acquired and may sue and be sued in all Courts of Justice and before all Judges or Magistrates in this Colony: Provided that in the event of the death or absence from the Colony of any member of the Barbados Christian Mission Council, all or any of the powers hereinbefore conferred on the said Council may be exercised by the surviving or remaining members: And provided also that any member of the said Barbados Christian Mission Council ceasing to be a member of the Barbados Christian Mission Council in British Guiana or Barbados shall *ipso facto* cease to be a member of the said Barbados Christian Mission Council.

Vesting of property bequeathed or given to Barbados Christian Mission Church.

4. All property movable or immovable of what nature or kind soever heretofore and hereafter bequeathed by will or otherwise given to the Christian Mission Church of Barbados in British Guiana shall be held by and is hereby vested in and shall be deemed to be the property of the Barbados Christian Mission Council.

Digitized by Google

Property to be held for use of Barbados Christian Mission Church.

5. All property vested in or hereafter acquired by the Barbados Christian Mission Council shall be held by the said Council for the use and benefit of the Christian Mission Church of Barbados in British Guiana.

Vesting of property in Christian Mission Council of Barbados.

6. From and after the commencement of this Ordinance all Churches, Schools, and other buildings, and all land vested in any person, body of persons, or trustees for the use of the Christian Mission Church of Barbados in British Guiana shall be and the same are hereby transferred to and vested in the Barbados Christian Mission Council.

Evidence of appointment of Christian Mission Council of Barbados.

7. A statement that any person named therein has been duly appointed a member of the Barbados Christian Mission Council purporting to be signed by the General Superintendent, one Assistant Superintendent and Secretary of the Christian Mission Governing Body of Barbados shall be *prima facie* evidence of the fact.

Saving the rights of the Crown and all bodies politic and corporate.

8. Nothing contained in this Ordinance shall in any way prejudice, alter or affect the rights of His Majesty, His Heirs and Successors, all bodies politic and corporate and all others, except such as are mentioned in this Ordinance and those claiming by, from or under them.

Digitized by Google

284. 4th July, 1913.

HIS Excellency the Governor directs the publication, for general information, of the Report of the Committee of the Trotman Trust Fund for the year 1912.

By Command,

GEO. D. BAYLEY,
Acting Government Secretary.

TREASURY,

Georgetown, Demerara,
3rd April, 1913.

Sir,—The Committee of the Trotman Trust Fund have the honour to submit the following Report for the year 1912:—

2. The Capital of the Fund remains the same as at 31st December, 1911, viz., $69,093.25. A detailed statement of the Fund's investments forms an onclosure to the Report.

3. No changes have been made in the Investments during the year.

4. From the attached statements of the accounts of the Administrators of the Fund it will be seen that interest on the Fund's Investments, amounting to $2,371.64, was paid over to them during the year.

5. The Auditor's Report on the Accounts of the Committee and Administrators of the Fund is herewith submitted.

We have the honour to be,
Sir,
Your obedient Servants,

CLIFTON GRANNUM,
Chairman, Trotman Trust Fund.
R. G. DUNCAN,
FRANCIS DIAS,
Members of Committee.

The Honourable
The Government Secretary.

STATEMENT OF INVESTMENTS ON ACCOUNT OF THE TROTMAN TRUST FUND AT 31ST DECEMBER, 1912.

GOVERNMENT BONDS—

Ordinance 7 of 1887, 3½%.

Bond No. 45	£ 200		Bond No. 33	£ 100			
,, ,, 46	100		,, ,, 34	100			
,, ,, 71	1,000		,, ,, 35	100			
,, ,, 72	1,000		,, ,, 36	100			
,, ,, 73	1,000		,, ,, 37	100			
,, ,, 11	200		,, ,, 38	100			
,, ,, 28	100		,, ,, 39	500			
,, ,, 30	100		,, ,, 1	200			
,, ,, 31	100		,, ,, 2	100			
,, ,, 32	100		,, ,, 56	500			
,, ,, 3	200		,, ,, 13	200			
,, ,, 4	200		,, ,, 31	500			
,, ,, 58	1,000		,, ,, 74	500			
,, ,, 19	100		,, ,, 24	1,000			
,, ,, 23	1,000						
	£ 6,400			£ 4,100		$	50,400 00

Ordinance 19 of 1896, 3½%.

Bond No. 3	£ 1,000		Bond No. 6	£ 200			
,, ,, 4	200		,, ,, 7	200			
,, ,, 5	200						
	£ 1,400			£ 400		$	8,640 00

Mayor and Town Council Bonds, 4%.

Bond No. 83	...	...	$ 250		
,, ,, 84	...	...	500		
,, ,, 85	...	...	500		
,, ,, 91	...	...	1,000		
,, ,, 92	...	...	1,000		
,, ,, 93	...	...	1,000		
,, ,, 94	...	...	1,000		
,, ,, 95	...	...	1,000		
,, ,, 96	...	...	1,000	$	7,250 00
Deposited in Post Office Savings Bank	...	...	...	$	490 25
Deposited in British Guiana Bank	...	...	...		1,537 00
B.G. Mutual Fire Insurance Scrip	...	...	...		26 00
Mortgage on certain property owned by H. L. Franck in New Amsterdam			...$ 1,000		
Less instalment paid ..	...	...	... 250		750 00
				$	69,093 25

Examined and found correct.
HERBERT BURROWES,
14th March, 1913.

Digitized by Google

TROTMAN TRUST FUND, 31ST DECEMBER, 1912.

BALANCE ACCOUNT.

Dec. 31. 1912.	By Capital Account			$ 69,093 25
	,, Receiver General Account..			25 00
	To Investment Account		$ 69,093 25	
	,, Surplus and Deficit Account ...		25 00	
			$ 69,118 25	69,118 25

Examined and found correct.
HERBERT BURROWES,
14th March, 1913.

TROTMAN TRUST FUND, 31ST DECEMBER, 1912.

SURPLUS AND DEFICIT ACCOUNT.

Dec. 31, 1912.	By Interest Account			$ 2,466 64
	To Expense Account		$ 70 00	
	,, Administrators Account		2,371 64	
	,, Balance		25 00	
			$ 2,466 64	2,466 64

Examined and found correct.
HERBERT BURROWES,
14th March, 1913.

STATEMENT OF INVESTMENTS HELD BY THE TROTMAN TRUST FUND AT 31ST DECEMBER, 1912.

GOVERNMENT BONDS—

Ordinance 7 of 1887	$ 50,400 00		
Ordinance 19 of 1896	8,640 00	$ 59,040 00	
Mayor and Town Council Bonds		7,250 00	
At deposit in Post Office Savings Bank		490 25	
At deposit in B.G. Bank Savings Bank		1,537 00	
British Guiana Mutual Fire Insurance Company's Scrip ..		26 00	
Mortgage on properties in New Amsterdam owned by H. L. Franck	$ 1,000 00		
Instalment repaid	250 00	750 00	
		$ 69,093 25	

Examined and found correct.
HERBERT BURROWES,
14th March, 1913.

CASH ACCOUNT ADMINISTRATORS TROTMAN FUND, 1ST JANUARY TO 31ST DECEMBER, 1912.

1912				1912			
Jan. 1	To Balance at B.G. Bank ...	$ 507 36		Jan. 9	By Paid Administrators' commission for year 1911		
16	,, Received from Committee ...	101 00			6% on $2,411.91 ...144 71		
Feb. 7	Do. do. ...	42 86			Less paid clerk 12 months		
April 4	Do. do. ...	855 00			@ $6 ... ... 72 00	$ 72 71	
May 7	Do. do. ...	22 50					
June 10	Do. do. ...	168 00		31	,, Paid Pensions for current month $183.50 ; clerk, $6 ...	189 50	
July 18	Do. do. ...	126 00		Feb. 29	,, Paid	189 50	
Oct. 19	Do. do. ...	865 00		Mch. 27	,, Paid	189 50	
Nov. 6	Do. do. ...	23 28		April 29	,, Paid	189 50	
Dec. 16	Do. do. ...	168 00		May 30	,, Paid	189 50	
				June 28	,, Paid	189 50	
				July 30	,, Paid	189 50	
				Aug. 29	,, Paid	189 50	
				Sep. 27	,, Paid	189 50	
				Oct. 31	,, Paid	189 50	
				Nov. 28	,, Paid	189 50	
				Dec. 30	,, Paid	189 50	
				31	By Balance at B.G. Bank ...	532 29	
		$ 2,879 00				$ 2,879 00	
1913							
Jan. 1	To Balance at B.G. Bank ...	$ 532 29					

Examined and found correct.
HERBERT BURROWES,
14th March, 1913.

W. A. PARKER,
Official Receiver.

J. E. GODFREY,

JULES PATRAUDEAU,
Administrators of the Trotman Fund.

Digitized by Google

TREASURY,

Georgetown, Demerara,
17th March, 1913.

Sir,—I have the honour to report that I have examined the Books and Accounts of the Trustees and Administrators of the Trotman Trust Fund for the year ended 31st December, 1912, and found the same correct.

2. The Interest on the Investments has been collected and bronght to account.

3. The Treasury, Savings Banks and British Guiana Bank Balances have been verified by me. The Securities held by the Receiver General have also been verified with the exception of the Certificate for a small amount of British Guiana Mutual Scrip for Three Dollars, which, as reported last year, cannot be traced.

I have the honour to be,
Sir,
Your obedient Servant,
HERBERT BURROWES.

The Chairman,
The Committee, Trotman Trust Fund.

OFFICIAL RECEIVER'S OFFICE,

Georgetown, Demerara,
14th May, 1913.

Sir,—We have the honour to furnish you with the information asked for in your letter No. 79/1912, of the 19th of April, 1913, with reference to the Trotman Fund.

1. The revenue paid by the Committee of the Fund, who are charged with the investment of the funds of the Trust (section 2, Ord. 5 of 1887), to the Administrators, who are charged with the distribution of the income, was in the year 1912, $2,371.64. Deducting from this $142.30, the cost of administration left $2,229.34 available foi distribution amongst the beneficiaries.

2. Under the will of the founder of the Trust, two-thirds of the income is to be applied to the relief of destitute and decayed planters, without distinction of race or creed, and the other one-third, to the relief of destitute widows and orphans of deceased planters.

3. The Administrators have found that the most convenient form of distributing the income is by granting permanent pensions to a certain number of persons.

4. The pensioners now on the books are thirteen planters who receive $9·50 a month each, and twelve widows of deceased planters who receive $5 a month each.

5. Attached is a statement showing the names of the present pensioners, their ages, places of birth, as well as the date of the grant of the pension.

6. Two male pensioners died in 1912, and these vacancies were filled by the appointment of Robert Gowan Stewart and E. L. Harel. No new pensions were granted to females, the last vacancy having occurred as far back as the 1st of September, 1905.

7. The oldest male pensioner has been in receipt of his pension for 12 years, and the oldest female for 27 years.

8. Of the male pensioners, eight were born in British Guiana, two in Scotland, one in Barbados and one in St. Vincent.

9. The average age of the male pensioners is 68·15 years.

10. There are at present on the books ten male applicants awaiting vacancies. There are also nineteen female applicants.

11. The pensions given cannot be said to be extravagant, but the amount at the disposal of the Administrators is so small that applicants have to wait years before they can be admitted. This is especially so amongst the female applicants; the death-rate amongst the male pensioners and waiting applicants being far in excess of the rate amongst the females.

We have the honour to be,
Sir,
Your obedient Servants,
W. A. PARKER.
Official Receiver,
FRANK FOWLER,
Actg. Chairman, L.G.B.
JULES PAIRAUDEAU.

The Honourable,
The Receiver General.

LIST OF MALE PENSIONERS ON THE TROTMAN FUND.

Name.	Place of Birth.	Date of Birth.	Date of Admission to Fund.
Hugh Smith	Scotland	12th August, 1848 ..	2nd March, 1906
George William Pollard Fox ...	Georgetown, Demerara.	4th April, 1843 ...	10th November, 1905
Charles Ross	St. Vincent	In the year 1833 ...	31st May, 1901
John Conrad Croal	Georgetown, Demerara.	16th October, 1848 ...	23rd January, 1903
George William Percival Bury ...	Friendship, Wakenaam.	20th March, 1851 ...	3rd March, 1904
Hugh Alexander McTavish ...	Georgetown, Demerara.	27th January, 1847 ...	1st August, 1906
Archibald Alves	Pln. Rose Hall, Berbice	29th July, 1839 ...	2nd March, 1906
George Clarke	Barbados	1st December, 1835 ...	11th June, 1907
Henry Parys	Enfield E.B., Berbice ...	13th January, 1833 ...	19th March, 1910
Frederick H. E. Broor ...	...	In the year 1860 ...	4th May, 1910
Charles Morrison	Scotland	20th November, 1858 ...	31st May, 1910
Robert Gowan Stewart ...	No. 23 Village, W.C., Berbice	16th April, 1843 ...	1st April, 1912
Eugene Louis Harel	Georgetown, Demerara.	4th February, 1848 ...	1st April, 1912

Digitized by Google

LIST OF FEMALE PENSIONERS ON THE TROTMAN FUND.

Name.	Date of Admission to Fund.
Sarah Yearwood	25th February, 1886.
Rebecca Young	1st June, 1888.
Maria Keeling Rankin	1st July, 1896.
Margaret Brodie	23rd March, 1886.
Alice Mary Hardinge	23rd March, 1886.
Alicia V. Clarke	25th February, 1886.
Hannah Elizabeth Trotter	30th September, 1886.
Flora Browne	1st September, 1905.
Frances C. Haly	3rd March, 1904.
Rosaline Rose	19th May, 1904.
Alice Elizabeth Austin	15th April, 1902.
Kate Gertrude Forte	1st August, 1902.

W. A. PARKER,
Official Receiver.

F. FOWLER,
Actg. Chairman, L.G.B.

---

285. 4th July, 1913.

THE following Order, made by His Excellency the Governor under the provisions of the Aliens Ordinance, 1886, is hereby published for the information of those whom it may concern.

By Command,

GEORGE D. BAYLEY,
Acting Government Secretary.

ORDER.

WHEREAS by the Aliens Ordinance, 1886, it is provided that where the Governor has reason to believe, from information given as therein mentioned, that, for the preservation of the peace and good order of the Colony, it is expedient to remove therefrom any alien, the Governor may, by order under his hand, to be published in the *Gazette*, direct that such alien shall depart from the Colony within a time limited in such order; and whereas I have reason to believe, from information so given, that, for the preservation of such peace and good order, it is expedient to remove from this Colony the Aliens hereinafter mentioned: Now, therefore, in exercise of the power so as aforesaid in me vested, I do by this order under my hand, direct that

Clement Brunet
Pierre Duval
Jules Flamant
Charles Roche

shall depart from this Colony on or before the 16th day of July, 1913.

Dated this 2nd day of July, 1913.

W. EGERTON,
Governor.

Digitized by Google

Government Notices.

GOVERNMENT SECRETARY'S OFFICE,
Georgetown, Demerara,

286. 4th July, 1913.

HIS Excellency the Governor has been pleased to appoint the Commissary for the Berbice River Fiscal District to be Deputy Navigation Officer for the L wer Berbice River.

---

287. 4th July, 1913.

REFERRING to Government Notice No. 140 of the 2nd April, 1913, the Secretary of State for the Colonies has been pleased to grant to John Bulkeley Thelwall, Esquire, Harbour Master, an extension of his leave of absence on half salary for three months from the 29th June.

---

288. 4th July, 1913.

HIS Excellency the Governor has been pleased to grant to E. D. Hunte, Esquire, Assistant Commissary of Taxation, two months leave of absence on full salary from the 1st instant.

289. 4th July, 1913.

HIS Excellency the Governor has been pleased to grant to Stephen Arthur, Esquire, Marshal, Registrar's Office, one month's leave of absence on full salary from the 1st instant.

---

290. 4th July, 1913.

REFERRING to Government Notice No. 201 of the 14th May, Miss Caroline D'Andrade, Second Class Telegraph Operator, Post Office Department, has returned from l-ave of absence and resumed the duties of her office on the 1st instant.

---

291. 4th July, 1913.

HIS Excellency the Governor has been pleased to grant to Miss Emma Jane Moore, Matron, Orphan Asylum, three months leave of absence on full salary from the 10th instant.

By Command,

GEO. D. BAYLEY,
Acting Government Secretary.

Registrar's Notice.

BRITISH GUIANA.

STATEMENT shewing the names of persons convicted at the Session of the Supreme Court of British Guiana, sitting in the exercise of its Criminal Jurisdiction in and for the County of Berbice, held on the 17th (Seventeen) day of June, Nineteen Hundred and Thirteen, and following days, and the Offence for which they were Indicted and of which they were Convicted, Date of Sentence, and Sentence passed on each of said persons, respectively :—

Indictment No.	Name.	Offence for which Indicted.	Offence of which Convicted.	Date of Sentence.	Sentence.
2173	Puttoo ...	Felonious wounding with intent to disfigure.	Felonious wounding with intent to disfigure.	17th June, 1913.	3 (three) years penal servitude, and within 3 (three) months of the completion of the sentence, to receive 12 (twelve) strokes with the cat-o-nine tails.
2175	Ramsarran ...	Felonious wounding with intent to disfigure.	Felonious wounding with intent to do grevious bodily harm.	18th June, 1913.	(9) nine months imprisonment with hard labour.
2177	Harrisaywack ...	Being found by night armed with intent to break and enter a shop and commit a felony therein.	Attempting to break and enter a shop with intent to commit a felony.	20th June, 1913.	(18) eighteen months imprisonment with hard labour.
2178	Matadin ...	Breaking and entering dwelling house and larceny.	Breaking and entering dwelling hou-e and larceny.	23rd June, 1913.	(12) twelve months imprisonment with hard labour.
2179	John Williams ...	Felonious wounding with intent to disfigure.	Unlawful wounding.	24th June, 1913.	(2) two years imprisonment with hard labour.

Registrar's Office of British Guiana, New Amsterdam, Berbice, this 28th day of June, 1913.

B. S. NEWSAM,
Acting Registrar.

Digitized by Google

SUPREME COURT OF BRITISH GUIANA.

LIMITED JURISDICTION.

THIS 21ST DAY OF JUNE, 1913.

BERKELEY
versus
DEMERARA TURF CLUB.

The following judgment was read:—

HILL, J. (Acting): This is an action by plaintiff claiming $480, the stakes in a race ran at Bel Air Park at the September meeting in 1912, with costs.

The race in question was the Turf Club Stakes, distance 1½ miles, fixed to be run on 19th September as the second race on the programme. The evidence shows that the four horses entered, of which the plaintiff's filly Ethel-a-Do was one, were duly weighed out and proceeded to the starting post:—they were started, and on completion of a mile - that is, when they had returned and were passing the starting post, they were recalled by the starter and re-started. The result was that Ethel-a-Do passed the winning post first. She weighed in, and having passed the Clerk of the Scales her number was hoisted as winner of the race. Two of the owners of two other horses in the race, Messrs Flood and Cipriani—the latter representing Mr. Borde, the owner of "West Point," lodged an objection which the stewards upheld, ordering the race to be run over on Saturday 21st September. This was done, "Ethel-a-Do" not running and "West Point" won.

The first point to be considered is whether the stewards had authority to order the race to be run over.

Rule 2 of the Rules and Regulations of the Demerara Turf Club, Ltd., is as follows. "The "Stewards of a meeting shall have full power to "make (and if necessary to vary) all such arrange- "ments for the conduct of the meeting as they think "fit, and, under special circumstances, to put off any "races from day to day, and Rule 6 reads, "The "Stewards shall have power to determine all "questions arising in reference to racing at the "meeting, subject to the appeal under Rule 79, "and should no decision have been arrived at by the "Stewards, within seven days of an objection being "lodged, the Clerk of the Course shall then report "the case to the Directors who may, at their dis- "cretion, decide the matter."

Rule 6 must be read with Rule 79, and does not apply in my opinion to the circumstances of this particular case. Rule 79 refers to "objections" and must be read in conjunction with Rule 81 *et sequentibus*.

I think it is clear that under Rule 2 the words "any races" must mean "any of the races" and not "the meeting" or those words would have been used. It was therefore within the power of the Stewards to postpone any race, under special circumstances, if nothing prior had occurred to prevent the exercise of this power.

The grounds of the protest lodged by Messrs. Flood and Cipriani were, that the starter had no right to stop the horses and re-start them the gate in the first instance having worked satisfactorily. By consent, the entry in the Record Book kept under Rule 23 has been taken to show what the objection was, as the original protest has been lost, and the entry therein is to the above effect. This Rule (23) is as follows: "A Record Book shall be kept and all "races run shall be entered therein by the Clerk of "the Course." The entry referred to as recording the terms of the protest is contained in a minute signed by the Clerk of the Course, and any other entry beyond that, which, by consent, is admitted, and beyond the requirement of the Rule, is not advisable in evidence, and the Court can take no notice of it.

The next point to be considered therefore, is, was the Official Starter within his rights in re-calling the horses and re-starting them.

His powers are regulated by Rule 16 (2) in this connection, which reads: "Should the Starter con- "sider that through any faulty action of the start- "ing-gate, a fair start has not been effected, he "shall declare it "no start," and order the jockeys "to return to the post. The starters decision on "the point shall be final."

Prima facie, therefore, the starter in ordering the re-call of the jockeys to the post, did so on account of some faulty action of the starting gate, and that such was the case has not been disproved to my satisfaction. Neither starter nor assistant starter has been called to give evidence and without such evidence it is impossible to say that the starter exceeded his authority. Jockey Landon who rode "Ethel-a-Do" says that the tapes did not in any way stick *to his knowledge* and that there was nothing faulty about the action of the machine on the first occasion, and in answer to the Commissioner who took his *de tene esse* examination, he saw that "there was nothing wrong with the first *so far as he could see*" and that "it was a good start *so far as he could see*" and there was nothing wrong with the "machine *to his knowledge*." The other jockey, Hill, says: "I thought the start a genuine one "because the tape went up," and Messrs. Hutson and Andrew, two of the Stewards, who watched the start from the Stewards Box considered the start a good one. The Stewards Box is a very considerable distance from the half mile post, and farther, when Mr. Hutson s ates he considered the start a good one he qualifies this when he adds that the decision of the Stewards to run the race over on the Saturday was, to use his own words, "based on the owners' consent to my mind" and again, "I think the "Stewards suggested the race should be run over "and the owners fell in with it" The question for the Stewards was, had the Starter exceeded the authority conferred upon him by Rule 16 (2), or not. That was the allegation in Messrs. Flood and Cipriani's protest. If he had, the Stewards had power to order the race to be run over, as Mr. Andrew says they did order, but if he had not exceeded his authority in re-calling the jockeys, his decision was final. Mr. Hutson's opinion, therefore, as set out above, weakens his conclusion that there was a good s art, and to that extent detracts from the weight which must be attached to his evidence.

The Rule (16 (2), is clear on the point, and. in my opinion, the evidence is not sufficiently strong to show that the starter exceeded his power in re-calling the jockeys and ordering a fresh start.

According to the Rule his decision is final.

I may say further, that had the entry in the Record Book of the Clerk of the Course, been admis-able, it would not have carried the matter further as it does not support the contention that the starter's opinion that it was not a fair start, was not based on his starting-gate being "faulty." The entry is "The horses were all stopped in this race "after having run a mile on the ground that "although he had pulled the starting-gate, he did "not consider it a fair start." Presumably this was the starter's explanation, and there is nothing in it to show that his opinion there w s not a fair start- was not based on the faulty action of the starting gate. As I have said he was not called as a witness. The Stewards' action, therefore, in ordering the race to be re-run was *ultra vires*, and the second start on the 19th September was good. That start resulted in "Ethel-a-Do" winning, and the plaintiff is entitled to the amount claimed with costs, for which judgment is given.

THIS 28TH DAY OF JUNE, 1913.

ALTAFFHUSAIN & CO.
versus
RAGMATEA, Executrix of Estate BULDEO, Deceased.

The following judgment was read:—

HILL, actg. J.: Plaintiff claims on specially indorsed writ for $114.15, for goods sold, supplied and delivered. Leave to defend was given, on the affidavit of defence filed, and the defendant counter-claimed for $185.85 balance due under a mortgage of $500 passed by the deceased man on 4th February, 1913, in favour of plaintiff. That balance was arrived at after admitting in the account, as correct, the sum of $114.15 sued for by the plaintiff.

After examination of the documentary evidence and the Books of Account, I am of opinion that the plaintiff is entitled to succeed, although the further delivery of goods to Ragmatea, after the death of Buldeo, and after the sum under the mortgage had been paid in full, seems to cast some doubt on the plaintiffs' case.

On the other hand, it must be taken into consider- ation that the goods so supplied were for the funeral dinner in connection with the deceased's obsequies; and further, Ragmatea has shown ignorance of the transactions of Buldeo—*vide* the transaction of 16th January, 1913—a payment of $200 of which she knew nothing, and also her reference to the second $100 paid while in reality it was $50.

Counsel for plaintiff contended defendant was estopped from going behind the mortgage and that the only me thod of so doing was to have it set aside on the ground of fraud, and no doubt ordinarily this is so, but I do not think in this case there is any attempt to set it aside. Its validity is not questioned, the only suggestion being that, under it, payment on the full amount had not been made, and it is clear from an inspection of the accounts of

Digitized by Google

Buldeo and Gopee (another mortgagee) that at the time of the passing of the mortgages by these men payment of the sums covered by the mortgages had not been made in full. I think there can be no doubt that an action will lie against a creditor who has taken a property under pretext of paying the debtor money (in security of which the mortgage is given) and has not in fact paid such money. But as I have said I find that the sum of $500 has been paid although some of it, it is true, not until after the passing of the mortgage.

Judgment for plaintiff on claim and counter-claim with costs.

APPELLATE JURISDICTION.

THIS 18TH DAY OF JUNE, 1913.

BENJAMIN

versus

FRANKLIN.

The following decision was read :—

HILL, Acting J. : This is an appeal from a decision by a Magistrate convicting appellant on a charge brought against him of *having in his* unlawful possession spirits exceeding in quantity a pint, contrary to law.

Section 14 of Ordinance 15 of 1911 repeals sub-section 2 of section 93 of Ordinance 1 of 1905, and inserts in lieu thereof the following sub-section.

(2) Every person possessing spirits exceeding in quantity a pint shall, for the purposes of this section, be deemed to be in unlawful possession thereof, unless :—

(here follows three conditions under which such unlawful possession can be negatived with the second of which this case is concerned, that is as follows :—)

Unless such spirits have been legally sold, delivered, or disposed of to him under section seventeen of the Wine, etc., Licences Ordinance, 1868 or under sub-section (2) of section thirty-eight of this Ordinance, and if such spirits have been obtained in separate quarts from any retailer at separate times, and not under a permit, the purchaser has obtained a receipt in writing for the purchase money paid for the same, and showing the quantity of spirits for which and the time when it was paid.

On board the sloop, of which the defendant (appellant) was captain the police found rum in various parts of the vessel and Sergt.-Major Franklin swears that in the after part under a shelf and under the flooring of the vessel's stern were found 22 bottles containing rum. (A)—In a canister were found 8 bottles containing rum or 4 pints. (B)—In a packall 4 small bottles of rum and one of whisky were found. (C) And a basket containing one small bottle of rum and a half bottle of whisky were found. (D)—At the stern of the vessel under the flooring were found 14 small bottles of rum. (E)—The heads of these bottles were showing. Defendant denied all knowledge of the rum except (B) and with regard to this exhibit the evidence shows that he said the bottles in canister were his, and he had asked one of his sailors to purchase for him.

P.C. Maloney swears that defendant "said the "canister (B) was his. He said the rum in (B) "was his. The other bottles he said he be-"lieved were the passengers'." The defendant gave evidence and admitted that (B) belonged to him, and the rum in it also ; that he had asked one of the sailors to buy it. He continues—"I sent for '8 bottles. I got paper for the 8 bottles—only one "paper for all eight." It was contended by counsel for appellant that there had never been delivery to the appellant, but I can find no evidence that there had not been delivery, and the fact that he ordered the rum, that it was in his canister, and that he admitted it was his and had received a paper for the 8 bottles is, *in my opinion*, sufficient to establish possession on his part. The mental element as well as the physical fact was present. That possession becomes unlawful—the quantity being more than one pint—if he does not satisfy the requirements of the law—(Sub-section two, section 93, Ordinance 1 of 1905, as amended by section 14, Ordinance 15 of 1911).

Eleven receipts are in evidence, six of which are for sales of 2 half bottles rum each, on 23rd December, 1912, two for sales of 3 bottles on the same date, and one for a sale of 1 bottle rum on 21st December, 1912, and two for sales of 1 bottle rum each on 23rd December, 1912.

The Magistrate, notwithstanding the defendants evidence as to the one paper for the 8 bottles of rum, which, if correct, could only have been by permit and not a receipt, and would have negatived the suggestion that any of the 11 receipts could refer to that transaction, thought that so far as regards two receipts (G) (as they purported to come from a Retail Spirit Shop of similar name to the labels on two bottles (part of "B")) they might be allowed, and so allowed them, but this left still 6 bottles unaccounted for. These two receipts are termed by the Magistrate "proper" receipts as they contain the "time," that is, the hour of the sale as well as the date and year, and it is contended by appellants counsel that a receipt showing the date and year is sufficient and that the hour is unnecessary in such a receipt.

On this point section 17, Ordinance 8 of 1868, is instructive as it forbids a retailer to sell more than one quart "at any one time," and again section 38 (2), Ordinance 1 of 1905, speaks of no permission for removal of spirits being granted for the removal of less than 5 gallons "at any one time," or of a greater quantity than 45 gallons in "any one year."

I can come to no other conclusion than that time in the section must mean "hour" as well as date and year—and am unable to construe "time" as meaning "day" only. See also Interpretation Ordinance as to "time." With the exception of exhibit G referred to and one other exhibit "F" I can find no connection on the record of the other receipts, with the proceedings.

So far therefore as regards "B"—the 8 bottles of rum—the appellant has not discharged the undoubted onus cast upon him—possession having been proved—to discharge his liability—certainly as regards 6 bottles—and the Magistrate was right in convicting him. With regard to "D" "and "C" the Magistrate accepts the explanation that they were passenger effects and not in the *possession* of the appellant—but convicts him in regard to the rum contained in exhibits "A" and "E." The reasons are that, as Captain, Benjamin (appellant) was in possession of the rum and was present when it was found and no receipts were shown for these bottles of rum.

The Solicitor General in his argument advanced the proposition that, because by section 109, Ordinance 1 of 1905, the master of a vessel who is found to have on board his vessel any spirits which are found to have been shipped without a permit or certificate or which do not correspond with the particulars set forth in a permit or certificate is, liable to a penalty, *ipso facto* he must be considered to be in possession of all such spirits, and consequently that the Captain of the sloop was in possession of all the spirits found on board, and for which no receipts are produced.

I *am unable to acquiesce in this.* Section 109 deals with a condition of affairs, which may arise in connection with spirits "shipped," *i.e.*, spirits which are being exported, and cannot be intended to meet such circumstances as appear in the present case ; which circumstances bring the possession of the spirits in question "*for the purposes of this section*" (14 of Ord. 15 of 1911) within the category of "unlawful" possession, except negatived by any of the three exceptions.

The sloop had passengers—seven, the defendant said and a crew of two as well as the captain (appellant) and it was shown that the last named was away from the vessel for some time during the day. In these circumstances I do not think that possession by him has been proved as regards the spirits contained in exhibits A and E, such possession might equally been that of either of the sailors, or of the passengers, and the fact that appellant was captain of the sloop, and present when the spirit was found is not sufficient to enable the Magistrate's finding in this connection to be affirmed.

As regards the spirits in Exhibit B, there was ample justification for the conviction, which is affirmed, but without costs, as the appellant has been partly successful. The decision is varied as regards the infliction of the fine of $6.00 or 21 days hard labour which is struck out.

Transports and Mortgages.

Counties of Demerary & Essequebo.

19TH JULY, 1913.

[FIRST PUBLICATION.]

THE following TRANSPORTS and MORTGAGES are intended to be passed before one of Their Honours the Judges of the Supreme Court of British Guiana on any day after Saturday, the 19th day of July, 1913, which such Judge shall be pleased to appoint, viz. :—

1. By the Colony of British Guiana, TRANSPORT of cultivation lot number 22 (twenty-two), section C, part of Plantation Triumph, situate on the east sea coast of the county of Demerara and colony of British Guiana, said lot being laid down and defined on a plan of a portion of the said plantation by L. M. Nightingale, Government Surveyor, dated 4th September, 1912, and deposited in the Registrar's Office on the 19th September, 1912,—to

Digitized by Google

and in favour of Jonathan Nathaniel Shakespear Pollard, residing at Plantation Triumph.

2. By the Colony of British Guiana, TRANSPORT of cultivation lot number 77 (seventy-seven), section A, part of Plantation Triumph, situate on the east sea coast of the county of Demerara and colony of British Guiana, said lot being laid down and defined on a plan of a portion of the said plantation by L. M. Nightingale, Government Surveyor, dated 9th March, 1911, and deposited in the Registrar's Office on the 11th July, 1912,—to and in favour of Kariva, No. 94,641, ex *Moy*, 1902, a male East Indian immigrant, residing at Plantation Mon Repos.

3. By the Colony of British Guiana, TRANSPORT of house lot number 37 (thirty-seven), section B, part of Plantation Clonbrook, situate on the east sea coast of the county of Demerara and colony of British Guiana, said lot being laid down and defined on a plan of portion of the front lands of the said plantation by James A. P. Bowhill, Government Surveyor, dated 3rd December, 1909, and deposited in the Registrar's Office on the 28th April, 1910,—to and in favour of Ernest Trotman, residing at Plantation Clonbrook.

4. By the Colony of British Guiana, TRANSPORT of house lots numbers 1 (one) and 8 (eight), parts of the front lands of Plantation Windsor Forest, *cum annexis*, situate on the west sea coast of the county of Demerara and colony of British Guiana, said lots being laid down and defined on a plan of portion of the said plantation by W. M. A. Roberts, Sworn Land Surveyor, dated 29th October, 1908, and deposited in the Registrar's Office on the 19th March, 1909,—to and in favour of Boojhawan Sing, No 35,403, ex *Bruce*, 1887, a male East Indian immigrant, residing at Plantation Windsor Forest.

5. By the Colony of British Guiana, TRANSPORT of cultivation lot number 155 (one hundred and fifty-five), section A, part of Plantation Triumph, situate on the east sea coast of the county of Demerara and colony of British Guiana, said lot being laid down and defined on a plan of portion of the said plantation by L. M. Nightingale, Government Surveyor, dated 20th March, 1911, and deposited in the Registrar's Office on the 11th July, 1912,—to and in favour of Jaisri, No. 82,152, ex *Mersey*, 1899, a male East Indian immigrant, residing at Plantation Mon Repos.

6. By the Colony of British Guiana, TRANSPORT of cultivation lot number 177 (one hundred and seventy-seven), section A, part of Plantation Triumph, situate on the east sea coast of the county of Demerara and colony of British Guiana, said lot being laid down and defined on a plan of a portion of the said plantation by L. M. Nightingale, Government Surveyor, dated 20th March, 1911, and deposited in the Registrar's Office on the 11th July, 1912,—to and in favour of Ramdhon, No. 81,213 ex *Lena*, 1899, a male East Indian immigrant, residing at Plantation Mon Repos.

7. By the Colony of British Guiana, TRANSPORT of, *firstly*, cultivation lots numbers 377 (three hundred and seventy-seven) and 378 (three hundred and seventy-eight), section A, part of Plantation Triumph, situate on the east sea coast of the county of Demerara and colony of British Guiana, said lot being laid down and defined on a plan of portion of the said plantation by L. M. Nightingale, Government Surveyor, dated 20th March, 1911, and deposited in the Registrar's Office on the 11th July, 1912, and *secondly*, cultivation lots numbers 108 (one hundred and eight) and 109 (one hundred and nine), section C, part of the said plantation, said lots being laid down and defined on a plan of portion of the said plantation by L. M. Nightingale, Government Surveyor, dated 4th September, 1912, and deposited in the Registrar's Office on the 19th September, 1912,—to and in favour of Charles Nathaniel King, residing at Plantation Triumph.

8. By the Colony of British Guiana, TRANSPORT of house lot number 17 (seventeen), part of the front lands of Plantation Hague, situate on the west sea coast of the county of Demerara and colony of British Guiana, save and except a strip of land measuring six feet in width and running across the said lot, and reserved for a latrine trench, said lot and strip of land being laid down and defined on a plan of portion of the front lands of the said plantation by J. B. Sykes, Government Surveyor, dated 27th February, 1912, and deposited in the Registrar's Office on the 29th May, 1912,—to and in favour of Herbert Walker, residing at Plantation Uitvlugt.

9. By Manoel Gonsalves, of lot 37, Russell Street, Georgetown, TRANSPORT of north half of lot number 28 (twenty-eight), also known as 69 (sixty), in Charlestown District, in the city of Georgetown, in the county of Demerary and colony of British Guiana, with all the buildings and erections thereon, subject to a First Mortgage passed in favour of The Demerara Mutual Life Assurance Society, Limited, on the 29th April, 1911,—to and in favour of John de Freitas, of 21, Broad Street, Georgetown.

10. By Simon Augustus Coppin, of lot 11, Upper D'Urban Street, Wortmanville, Georgetown, in his own right and as the sole surviving heir, *ab intestato*, of his sister Mary Rosa Matilda Coppin, and of his deceased brother Albert Nathaniel Coppin, who was an heir, *ab intestato*, also of his deceased sister the aforesaid Mary Rosa Matilda Coppin, TRANSPORT of three undivided eighth parts or shares of and in the east half of lot number 7 (seven) in that part of Georgetown called Lacytown as laid down and defined on the plan of the Town districts, situated on the lands of the Vlissengen estate made by the Sworn Land Surveyor Luke M. Hill, dated 17th June, 1879, and deposited in the Registrar's Office of the counties of Demerary and Essequebo on the 1st of November, 1879, said plan having been approved of by the Governor and Court of Policy on the 22nd of September, 1879, and deposited in the Registrar's Office aforesaid, in pursuance of the provisions of section 65 of said Ordinance said east half of said lot number 7 (seven) being subject to the lien of the Receiver General of British Guiana with the buildings thereon,—to and in favour of Alfred Ernest Sinclair Fensen, the proprietor of the remaining undivided five-eighths parts or shares of and in the said east half of lot number 7 (seven), situated as aforesaid.

11. By Manoel Victor de Cambra, of lot 6, Jamer Street, Albouystown, Georgetown, sole executor under the last will and testament of Manoel Francis Jorge, also known as Manoel Francisco Jorge, deceased, agreeably with last will and testament which was duly deposited in the Registrar's Office of British Guiana on the 7th May, 1913, TRANSPORT of an undivided half of Plantation Hermitage, situate on the west side of the river Demerary, between Plantation Free and Easy and Reynstein, with an undivided half part or share in and to all the buildings and erections thereon,—to and in favour of Antonio D'Castro, of lot 1, La Penitence Road, Albouystown, Georgetown.

12. By Jayme Augusto Machado Pacheco, of lot 26, Lyng and Princes Streets, Georgetown, TRANSPORT of west half of east half of lot number 26 (twenty-six), in Newburg, Werk-en-Rust district, in the city of Georgetown, in the county of Demerary and colony of British Guiana, with all the buildings and erections thereon, subject to a First Mortgage passed on the 31st December, 1910, in favour of The British Guiana Building Society, Limited,—to and in favour of Joaquim Casmiro Fernandes, of 58, High Street, Kingston, Georgetown.

13. By William Verling Sherlock, of 18, High Street, Georgetown, as the duly constituted attorney in this colony of Mildred Jane Garnett (widow), of 10, Radnor Park, West, Folkstone, England, in her capacity as sole executrix and sole heiress of and under the last will and testament of George Garnett, deceased dated 9th February, 1907, and duly deposited in the Registrar's Office of British Guiana on the 22nd April, 1913, agreeably with power of attorney duly executed and recorded in the Registrar's Office of British Guiana on the 17th April, 1913, TRANSPORT of lots numbers 30 (thirty), 31 (thirty-one), 32 (thirty-two), 62 (sixty-two), 63 (sixty-three), 64 (sixty-four), and east half of lot number 29 (twenty-nine), in that part of Georgetown called Bourda, as laid down and defined on the plan of the Town districts, situated on the lands of the Vlissengen estate, made by the Sworn Land Surveyor Luke M. Hill, dated 17th June, 1879, and deposited in the Registrar's Office of the counties of Demerary and Essequebo on the first of November, 1879, said plan having been approved of by the Governor and Court of Policy on the 22nd of September, 1879, and deposited in the Registrar's Office aforesaid, in pursuance of the provisions of section sixty-five of Ordinance No. 8 of the year 1876, with all the buildings and erections thereon, subject to a First Mortgage passed thereon to The Demerara Mutual Life Assurance Society, Limited, on the 22nd October, 1912,—to and in favour of Garnett and Company, Limited, of lot 19, Water Street, Georgetown.

14. By Manoel Martin, of lot 2, Princes Street, Georgetown, TRANSPORT of a tract of land situate on the right bank of the Demerara River being part of lot No. 34 as shown and marked "C" on a chart of lots 34 and 35 by J. A. P. Bowhill, dated 19th September, 1906, deposited in the Registrar's Office of British Guiana on the 5th December, 1906, the said tract of land marked "C" having a mean depth of 148 roods and containing 12.3 acres, the said tract of land hereby transported being part of the lands generally known as Loo Lands,—to and in favour of Robert Bowrey, of Yarumi Landing, Demerara River.

15. By Charity Ann Morgan, widow, of 12, Vreeden-Hoop, West Bank, Demerara River, as sole executrix under the last will and testament of Henry

Digitized by Google

Augustus Morgan, deceased, agreeably with said last will and testament duly proved and deposited in the Registrar's Office of British Guiana on the 29th December, 1910, TRANSPORT of lot number 48 (forty-eight), part of the plantation or estate called Vreed-en-Hoop, *cum annexis*, situate on the west bank of the River Demerary, in the county of Demerary, in the colony of British Guiana, said lot being laid down and defined on a plan made by the Sworn Land Surveyor E. Chalmers, dated 9th July, 1898, and deposited in the Registrar's Office of British Guiana on the 12th January, 1900, no buildings thereon,—to and in favour of Thomas William Brown, of Goed Fortuin village, west bank, aforesaid.

16. By Ramawoter, male East Indian immigrant, No. 8,175, ex *Atalanta*. 1874, of Golden Grove, East Coast, Demerary, TRANSPORT of an undivided half part or share of and in an undivided one hundred and fortieth part of section A; north half of lot number 29 (twenty-nine), section B; west half of east half of lot number 25 (twenty-five), section D; east half of south half of lot number 21 (twenty-one), section E; east half of lot number 25 (twenty-five), section G; situated in the village of Nabaclis, in the parish of Saint Paul, in the county of Demerary and in the colony of British Guiana,—to and in favour of Annie Butcher, singlewoman, of Victoria village, East Coast.

17. By Rachael Bryan, widow, of lot 148, Albouystown, TRANSPORT of north half of east half of lot number 148 (one hundred and forty-eight), part of the west half of Plantation La Penitence, situate on the east bank of the River Demerary, in the colony of British Guiana, the said east half lot number 148, being laid down and defined on a diagram of a portion of the front lands of the said Plantation La Penitence, showing the extension of the lots known as Albouystown, made by John Peter Prass, Sworn Land Surveyor, dated 23rd February, 1888, and deposited in the Registrar's Office of British Guiana on the 24th November, 1888, with one building thereon,—to and in favour of Joseph Beckles, of lot 148, Albouystown, aforesaid

18. By Thomas Hargrave Trotman, of Carmichael Street, Georgetown, Demerara, TRANSPORT of lot A, part of Plantation Triumph, situate on the east sea coast of the county of Demerara, in the colony of British Guiana, said lot being laid down and defined on a diagram of a portion of the west half of the said Plantation by E. S. E. Parker, Government Surveyor, dated 23rd March, 1909, and deposited in the Registrar's Office on 1st June, 1909, save and except one building thereon, the property of one Beaton,—to and in favour of Joseph Stephen, of Plantation Triumph.

19. By Chung-a-Yong, of Plantation Vergenoegen, West Coast, Demerary, TRANSPORT of lot number 72 (seventy-two), section B, part of Plantation Het Vergenoegen, *cum annexis*, situate, lying and being on the west coast of the county of Demerary, in the colony of British Guiana, bounded on the east by Plantation Tuschen-de-Vrienden, on the west by Plantation Philadelphia, on the north by the Atlantic and on the south by Government lands, the said lot being laid down and defined on a diagram of the front land of the said plantation, by J. A. P. Bowhill, Sworn Land Surveyor, dated 20th April, 1907, and deposited in the Registrar's Office of British Guiana on the 26th September, 1907,—to and in favour of Shaikh Abdulla or Habibulla, B.R, 19 of 1884, of Plantation Vergenoegen, West Coast, Demerary.

20. By Chung-a-Yong, of Plantation Vergenoegen, West Coast, Demerary, TRANSPORT of lot number 29 (twenty-nine), section A, part of Plantation Het Vergenoegen, *cum annexis*, situate, lying and being on the west coast of the county of Demerary, in the colony of British Guiana, bounded on the east by Plantation Tuschen-de-Vrienden, on the west by Plantation Philadelphia, on the north by the Atlantic, on the south by Government lands, the said lot being laid down and defined on a diagram of the front land of the said plantation, by J. A. P Bowhill, Sworn Land Surveyor, dated 20th April, 1907, and deposited in the Registrar's Office of British Guiana on the 26th September, 1907,—to and in favour of Mahtab, B.R., 963, of 1886, of Plantation Tuschen, West Coast, Demerary.

21. By Chung-a-Yong, of Plantation Vergenoegen, West Coast, Demerary, TRANSPORT of lot number 43 (forty-three), section B, part of Plantation Het Vergenoegen, *cum annexis*, situate, lying and being on the west coast of the county of Demerary in the colony of British Guiana, bounded on the east by Plantation Tuschen-de-Vrienden, on the west by Plantation Philadelphia, on the north by the Atlantic, and on the south by Government lands, the said lot being laid down and defined on a diagram of the front land of the said plantation by J. A P. Bowhill, Sworn Land Surveyor, dated 20th April, 1907, and deposited in the Registrar's Office of British Guiana on the 26th September, 1907,—to and in favour of Henrietta Cox, singlewoman, of Plantation Vergenoegen, West Coast, Demerary.

22. By Chung-a-Yong, of Plantation Vergenoegen, West Coast, Demerara, TRANSPORT of lot number 17 (seventeen), section E, part of Plantation Het Vergenoegen, *cum annexis*, situate, lying and being on the west coast of the county of Demerary in the colony of British Guiana, bounded on the east by Plantation Tuschen-de-Vrienden, on the west by Plantation Philadelphia, on the north by the Atlantic and on the south by Government lands, which said lot is laid down and defined on a diagram by W. M. A. Roberts, Sworn Land Surveyor, or dated 13th June, 1913, and deposited in the Registrar's Office of British Guiana on the 1st July, 1913, said lot being part of section E, as laid down and defined on a diagram of the front lands of the said Plantation by James A. P. Bowhill dated 24th December, 1907, and deposited in the Registrar's Office of British Guiana on the 30th April, 1908,—to and in favour of Lali, No. 197, C.R. of 1875, of Plantation Tuschen, West Coast, Demerara.

23. By Chung-A-Yong, of Plantation Vergenoegen, West Coast, Demerary, TRANSPORT of lot number F. section B, part of the front lands of Plantation Het Vergenoegen, *cum annexis*, situate, lying and being on the west coast of the county of Demerary in the colony of British Guiana, bounded on the east by Plantation Tuschen-de-Vrienden, on the west by Plantation Philadelphia, on the north by the Atlantic, and on the south by Government lands, which said lot is laid down and defined on a diagram by W. M. A. Roberts Sworn Land Surveyor, dated 13th June, 1913, and deposited in the Registrar's Office of British Guiana on the 1st July, 1913, said lot being part of section E, as laid down and defined on a diagram of the front lands of the said Plantation by James A. P. Bowhill, dated 24th December, 1907, and deposited in the Registrar's Office of British Guiana on the 30th April, 1908,—to and in favour of John Philip Wong, of Plantation Uitvlugt, West Coast, Demerary.

24. By Chung-A-Yong, of Plantation Vergenoegen, West Coast, Demerary, TRANSPORT of lot number 38 (thirty-eight), section B, part of Plantation Het Vergenoegen, *cum annexis*, situate, lying and being on the west coast of the county of Demerary, in the colony of British Guiana, bounded on the east by Plantation Tuschen-de-Vrienden, on the west by Plantation Philadelphia, on the north by the Atlantic and on the south by Government lands, the said lot being laid down, and defined on a diagram of the front lands of the said plantation by J. A. P. Bowhill, Sworn Land Surveyor, dated 20th April, 1907, and deposited in the Registrar's Office of British Guiana, on the 26th September, 1907,—to and in favour of William Hoyte, of Plantation Vergenoegen, west coast, Demerary.

25 By Mary Angela Sweetnam, the wife of William Arthur Sweetnam, of lot 116, Regent Street, Lacytown, in the city of Georgetown, A FIRST MORTGAGE on the east half of lot number 116 (one hundred and sixteen), in Lacytown District, in the city of Georgetown, in the county of Demerara, and colony of British Guiana, and all the buildings and erections thereon, -to and in favour of The British Guiana Building Society, Limited, of lots Nos. 1, 2 and 3, High Street, Georgetown.

26. By Domingos Gomes Jasmins, of lot 87, Kingston, in the city of Georgetown, a FIRST MORTGAGE on the north half of lot number 124 (one hundred and twenty-four), in that part of Georgotown called Lacytown as laid down and defined on a plan of the Town districts, situated on the lands of the Vlissengen estate, made by the Sworn Land Surveyor Luke M. Hill, dated 17th June, 1879, and deposited in the Registrar's Office of the counties of Demerary and Essequebo on the 1st of November, 1879, said plan having been approved of by the Governor and Court of Policy on the 22nd of September, 1879, and deposited in the Registrar's Office aforesaid in pursuance of the provisions of section 64 of Ordinance No. 2 of the year 1876, and all the buildings and erections thereon, subject to the lien of the Receiver General of British Guiana,—to and in favour of The Hand-in-Hand Mutual Guarantee Fire Insurance Company of British Guiana, Limited, of lots 1, 2 and 3, High Street, Robbstown, Georgetown.

27. By Antoinetta Maria Carruthers, spinster, of lot 4, Pouderoyen village, West Bank, Demerary River, as a legatee under the last will and testament of Antoinetta Constantia Spencer, late Spooner, born De Ridder, deceased, which last will and testament was duly recorded in the Book of Records No. 56, Volume 1, Folio 66, *et sequentibus*, remaining in the Registrar's Office of British Guiana, TRANSPORT of part of Plantation Klien Pouderoyen, situate on the west bank of the River Demerary, in the county of Demerary and colony of British Guiana,

Digitized by Google

known on a diagram thereof by the Sworn Land Surveyor Henry Rainsford, dated April, 1844, deposited in the Registrar's Office of the counties of Demerary and Essequebo on the 8th February, 1847, as lot number 4, with all the buildings and erections thereon and on terms of a certain contract of sale and purchase, dated 12th May, 1845, and recorded in the Registrar's Office aforesaid in the Book of Records number thirty-three, Volume 1, Folio 702, to and in favour of the estate of John Pedro Da Silva, deceased, of Pouderoyen village, aforesaid.

28. By the Official Receiver of British Guiana as assignee of the property of Caroline Georgina de Cambra, widow, insolvent, the said Caroline Georgina de Cambra who was married by ante-nuptial contract to Antonio Henriques de Cambra, being one of the heirs under the last will and testament of the said Antonio Henriques de Cambra, deceased, which said last will and testament was duly deposited in the Registrar's Office of British Guiana on 21st June, 1909, TRANSPORT of one undivided half part or share of and in the west half of lot number 48 (forty-eight), section A; west half of lot number 127 (one hundred and twenty-seven), section B; west half of lot number 123 (one hundred and twenty-three), section C; west half of lot number 148 (one hundred and forty-eight), section E; which form one half of a share in the village of Friendship, in the parish of Saint Paul, in the county of Demerary and in the colony of British Guiana, with an undivided half part or share in and to the buildings and erections thereon,—to and in favour of Virginia de Cambra, widow, of Buxton, East Coast, Demerary.

Registrar's Office of British Guiana, Georgetown, Demerary, this 4th day of July, 1913.

B. S. NEWSAM,
Acting Registrar.

Counties of Demerary & Essequebo.

12TH JULY, 1913.

[SECOND PUBLICATION.]

THE following TRANSPORTS and MORTGAGES are intended to be passed before one of Their Honours the Judges of the Supreme Court of British Guiana on any day after Saturday, the 12th day of July, 1913, which such Judge shall be pleased to appoint:—

1. By the Colony of British Guiana, TRANSPORT of house lot number 14 (fourteen), part of Plantation Windsor Forest, *cum annexis*, situate on the west sea coast of the county of Demerara and colony of British Guiana, said lot being laid down and defined on a plan of portion of the front lands of the said plantation by W. M. A. Roberts, Sworn Land Surveyor, dated 31st October, 1908, and deposited in the Registrar's Office on the 19th March, 1909,—to and in favour of Sukhari, No. 87,537, ex *Mersey*, 1900, a male East Indian immigrant residing at Plantation Windsor Forest.

2. By Sukhari, male East Indian immigrant, No. 87,537, ex *Mersey*, 1900, of Plantation Windsor Forest, TRANSPORT of house lot number 14 (fourteen), part of Plantation Windsor Forest, *cum annexis*, situate on the west sea coast of the county of Demerara and colony of British Guiana, said lot being laid down and defined on a plan of portion of the front lands of the said plantation by W. M. A. Roberts, Sworn Land Surveyor, dated 31st October, 1908, and deposited in the Registrar's Office on the 19th March, 1909, with the building thereon sold to Subdhan, —to and in favour of Dhan Sing, No. 68,211, ex *Sheila*, 1894, and Subdhan, No. 93,646, ex *Arno*, 1902, male Indian immigrants of Plantation Windsor Forest.

3. By Anthony Da Camara, of lot 92, Hunter Street, New Charlestown, formerly known as Albouystown, TRANSPORT of east half of lot 67 (sixty-seven), in Albouystown, in the county of Demerary and colony of British Guiana, with all the buildings and erections thereon,—to and in favour of Gunesh, also known as Gunesh Persaud, free male East Indian immigrant, No. 41,206, ex *Allanshaw*, 1889, of Plantation La Penitence.

4. By Anan, also known as and called Aunda, No. 348, ex *Ouse*, 1867, male Indian immigrant, residing at Novar, Mahaicony, East Coast, Demerara, as one of the legatees under the last will and testament of his brother Binansing, B.R., No. 290 of 1879, deceased, agreeably with said will duly deposited in the Registrar's Office of British Guiana on the 29th of December, 1904, TRANSPORT of a piece of land comprising an area of 23 (twenty-three) acres part of a tract of Crown land situate, lying and being on the left bank of the Mahaicony creek, commencing at a point five roods below a tract in the occupancy of Raincharan, and extending thence downwards in façade N. 20° E. 100 roods by a mean depth N. 70° W. 300 roods, in the county of Demerary and colony of British Guiana, and containing 100 acres as shown on a diagram by F. U. Tronchin, acting Government Surveyor, dated the 7th day of May, 1897, annexed to Grant number 1768, issued to Binan Sing, a duplicate of which diagram together with a duplicate of the said Grant is deposited in the Office of the Government Land Department, subject to the conditions of the said Grant,—to and in favour of Naraini, male, B.R., No. 380 of 1883, of Pln. Enmore, East Coast, Demerara.

5. By Cromwell Chillybert Parris, of Breda Street, Werk-en-Rust, Georgetown, Demerara, TRANSPORT of lot number 89 (eighty-nine), situate in Queenstown Ward, in the city of Georgetown, county of Demerary and colony of British Guiana, with the buildings and erections thereon, save and except one building belonging to Rebecca Beatrice Farrell, spinster, and subject to a lease in favour of the said Rebecca Beatrice Farrell, dated 4th September, 1908, for a period of five years with right of renewal, —to and in favour of Seethal Persaud Parrah, of 172, Curtis Street, Albouystown, in the city of Georgetown.

6. By Sarah Elizabeth Fordyce, singlewoman, of lot 38, Bent Street Freeburg, in the city of Georgetown, TRANSPORT of the west half of lot number 38 (thirty-eight), in the North Freeburg district, in the city of Georgetown, in the county of Demerary and colony of British Guiana, with all the buildings and erections thereon, subject to a First Mortgage passed on the 2nd March, 1908, to the British Guiana Building Society, Limited,—to and in favour of Nathaniel Venture, of LaRetraite, West Bank, Demerara River.

7. By Joseph Abraham Straker, of lot 31, Bent Street, Freeburg district, in the city of Georgetown, TRANSPORT of an undivided half of the west half of lot number 31 (thirty-one), situate in the north Freeburg District, in the city of Georgetown, in the county of Demerara and colony of British Guiana, with all the buildings and erections on the west half of the said west half of lot number 31,—to and in favour of Charles Richard Cobham, of Bent Street, Wortmanville, Georgetown.

8. By Isaac Fung, of lot 31, Hadfield Street, in the city of Georgetown, a FIRST MORTGAGE on quarter lot number 75 (seventy-five) at present sub-number 3 (three), Werk-en-Rust, in the city of Georgetown, in the county of Demerary, and all the buildings and erections thereon,—to and in favour of The Demerara Mutual Life Assurance Society, Limited, of lots 1, 2, and 3, High Street, Robbstown, Georgetown.

9. By Sewagamee Ammah, single female East Indian, B.R., No. 83 of 1880, of 118, Regent Street, Bourda, in the city of Georgetown, a FIRST MORTGAGE on east half of lot number 118 (one hundred and eighteen), in that part of Georgetown called Bourda, as laid down and defined on the plan of the Town Districts, situated on the lands of the Vlissengen estate, made by the Sworn Land Surveyer Luke M. Hill, dated 17th June, 1879, and deposited in the Registrar's Office of the counties of Demerary and Essequebo on the 1st of November, 1879, said plan having been approved of by the Governor and Court of Policy on the 22nd of September, 1879, and deposited in the Registrar's Office aforesaid in pursuance of the provisions of section 64 of Ordinance No. 2 of the year 1876, and all the buildings and erections thereon, —to and in favour of The Demerara Mutual Life Assurance Society, Limited, of lots 1, 2, and 3, High Street, Robbstown, Georgetown.

10. By John Holmes Gomes, of lot 253, Murray Georgetown, TRANSPORT of lot 53 (fifty-three), part of the Plantation or Estate called Vreed-en-Hoop, *cum annexis*, situate on the west bank of the river Demerary, in the county of Demerary, in the colony of British Guiana, said lot being laid down and defined on a plan made by the Sworn Land Surveyor E. Chalmers, dated 19th July, 1898, and deposited in the Registrar's Office of British Guiana on the 12th January, 1900, with all the buildings and erections thereon, —to and in favour of Jagdeo, No. 64,782, ex *Elbe*, 1894, male Indian immigrant, of lot 53, Vreed-en-Hoop.

11. By Manoel Menezes, of New Garden and Forshaw Streets, Queenstown, Georgetown, in his own right and as one of the heirs, *ab intestato*, of his mother Mary Menezes, deceased, TRANSPORT of lot number 134 (one hundred and thirty-four), in that part of Georgetown called Bourda, as laid down and defined on the plan of the Town Districts, situated on the lands of the Vlissengen estate, made by the Sworn Land Surveyor Luke M. Hill, dated 17th June, 1879, and deposited in the Registrar's Office of the counties of Demerary and Essequebo on the first of November, 1879, said plan having been approved of by the Geovernor and Court of Policy on the 22nd of September, 1879, and deposited in the Registrar's Office aforesaid in pursuance of the pro-

Digitized by Google

visions of section sixty-four of Ordinance No. 2 of year 1876, with all the buildings and erections thereon subject to the lien of the Receiver General of British Guiana,—to and in favour of Sewagamee Ammah, singlewoman, No. 897 of 1910, of lot 118, Regent Street, Bourda, Georgetown.

12. By Harpal, male, No. 93,936, ex *Forth*, 1902, of Plantation Mes Delice, West Bank, Demerary, TRANSPORT of a piece of land 3 roods façade by the whole depth of a piece of land forming part of the west half of the east half of Plantation Mes Delices in Canal No. 1, on the west Bank of the river Demerary, in the county of Demerara and colony of British Guiana, having a façade of 15 (fifteen) roods commencing from the eastern boundary of the west half of the east half of the said plantation and extending in a westerly direction by the whole depth of the said plantation, the said piece of land hereby transported commencing from the western boundary of the said piece of land 15 roods façade and extending 3 roods façade in an easterly direction, one building thereon,—to and in favour of Chhotkai, male No. 98,463, ex *Clyde*, 1904, of Plantation Mes Delices, West Bank, Demerary.

13. By Samuel Thomas Fredericks, of lot 125, Barracks Street, Kingston, Georgetown, in his own right and as heir *ab intestato*, of his deceased wife Rebceca Gibson Fredericks, to whom he was married in community of property, a FIRST MORTGAGE on the eastern quarter of the concession or lot number 125 (one hundred and twenty-five), mentioned and referred to in the Town Books as east quarter lot number 125 (one hundred and twenty-five), also known as 125 B, situate in Kingston, city of Georgetown, county of Demerary, with the buildings and erections thereon,—to and in favour of The Demerara Mutual Life Assurance Society, Limited, of British Guiana.

14. By Martha Harmon, born Samuel, widow, of lot 28, North and Alexander Streets, Lacytown, Georgetown, in her own right as having been married in community of property to her husband, Joseph Henry Harmon, deceased, and as the residuary legatee under the last will and testament of her said husband, said will being dated 28th December, 1901, and deposited in the office of the Registrar of British Guiana on the 6th March, 1902, the said Joseph Henry Harmon, being the sole surviving heir *ab intestato* of his deceased parents Henry Harmon and Johanna Harmon who were married in community of property, TRANSPORT of a piece of land on the north-west corner of lot number 31 (thirty-one), being two hundred and forty-six feet in depth by twenty-seven feet in breadth, part of the northern portion of lot number 31 (thirty-one), being the full façade of said lot, and extending fifty roods, more or less, in depth from the northern boundary of said lot, part of that part of Plantation Vauxhall and Westminster, known as Vauxhall, situate in Canal No. 1 (one), West Bank, Demerary River, in the county of Demerary, known on a diagram thereof by the Sworn Land Surveyor William Downer, dated 5th July, 1848, and deposited in the Registrar's Office of the counties of Demerary and Essequebo on the 27th June, 1849, said portion of said lot hereby transported, to be subject to the right of drainage through the same, also to the keeping up of the public road as required by law to the extent of the façade of said piece of land, and also to keep deep and free from grass and weeds so much of the draining trench as runs through and across the said piece of land, with all the buildings and erections thereon, —to and in favour of Thomas Earle, of Plantation Orange Field, Canal No. 1, West Bank, Rio Demerary.

15. By Lalwa, R. of D., No. 44,118, ex *Foyle*, 1890, a male East Indian immigrant, of Canal No. 2 Polder, West Bank, Demerara River, TRANSPORT of west half of lot number 6 (six), south section of Government land in Canal No. 2, said lot being laid down and defined on a plan of certain portions of Government land in Canals Nos. 1 and 2 Polder, in the county of Demerary and colony of British Guiana, by Frank Fowler, acting Crown Surveyor, dated 8th October, 1895, and deposited in the Registrar's Office on 22nd October, 1895, no building thereon,—to and in favour of Ghurbin, R. of D., No. 44,002, ex *Foyle*, 1890, a male East Indian immigrant, of Canal No. 2, aforesaid.

16. By William Alfred Edwin Went, of First Street, Albert Town, Georgetown, in his own right as having been married in community of property to his wife Keziah Viola Went, born Howard, who was a legatee under the last will and testament of her deceased father Joseph Howard, said will being dated the 14th day of October, 1891, and duly deposited in the office of the Registrar of British Guiana on the 22nd day of June, 1900, and as the sole legatee under the last will and testament of his said wife Keziah Viola Went, which said will is dated 29th August, 1900, and was duly deposited in the Registrar's Office of British Guiana on the 21st day of August, 1912, and as the duly constituted attorney in this colony of Joseph Hunte and Irene Adriana Hunte, also called Hilda Hunte, spinster, said power of attorney bearing date 10th October, 1912, was duly recorded in the office of the Registrar of British Guiana on the 17th December, 1912, in the book of records No. 53, volume 1, folio 710, *et sequentibus*, the said Joseph Hunte having been married in community of property to his wife Cordelia Louisa Hunte, born Howard, deceased, who was another legatee under the aforesaid last will and testament of her father the said Joseph Howard, deceased, and the said Irene Hilaria Hunte, spinster, being the sole heiress, *ab intestato*, of her deceased mother the aforesaid Cordelia Louisa Hunte, born Howard, deceased, and the residuary legatee under the last will and testament of Diana Howard, born McAllister, deceased, who was married in community of property to her husband Joseph Howard, deceased, TRANSPORT of an undivided half part or share of and in lot number 21 (twenty-one), situate in Albert Town district, city of Georgetown, county of Demerary, with the buildings and erections thereon,—to and in favour of Fitz Reginald Wilson, of First Street, Albert Town, Georgetown.

17. By Francis Goveia, of Ann's Grove, East Coast, Demerara, a FIRST MORTGAGE on south half of lot number 67 (sixty-seven) section G, east half of south quarter of lot number 43 (forty-three), section F, east half of north half of lot number 44 (forty-four), section F, south one-third of lot number 14 (fourteen), section E., south one-third of lot number 11 (eleven), section D, lot number 5 (five), section C, south half of lot number 50 (fifty), section C, Ann's Grove, in the Ann's Grove and Two Friends Village District, in the county of Demerary and in the colony of British Guiana, and on the buildings and erections thereon,—to and in favour of Manoel Gomes, of lot 222, Camp Street, Georgetown.

18. By Mataraneah, widow, free East Indian, R of D, No. 50,590, ex *Sheila*, 1891, appearing herein by her duly constituted attorney in this colony Parbu Sawh, of Water Street, Georgetown, agreeably with Power of Attorney executed and recorded in the Registrar's Office of British Guiana on the 5th September, 1912, TRANSPORT of three undivided eighths of the woodlands called Stena with the buildings thereon, situate on the west bank of the Demerara River between lands said to belong to Osborne, and lands said to belong to Montarony, being 200 roods façade by 750 roods in depth more or less,—to and in favour of Antonio Da Silva, of Plantation Endeavour, West Bank, Demerara River.

19. By Phœbe Fontaine, widow, of Beterverwagting, East Coast, Demerary, TRANSPORT of an undivided third part of lot number 46 (forty-six), part of the plantation or estate called Bachelor's Adventure, situate on the east sea coast of the county of Demerary and colony of British Guiana, bounded on the east by Plantation Paradise, on the west by Plantation Enterprise, on the north by the sea and on the south by Crown lands, the said lot 46 (forty-six), being laid down and defined on a plan of part of Plantation Bachelor's Adventure, East Coast, Demerary, British Guiana, surveyed and paaled off at the request of the proprietors by Ewald C. H. Klautky, Sworn Land Surveyor, dated 9th January, 1907, and deposited in the Registrar's Office of British Guiana on the 12th day of February, 1907,—to and in favour of Mankaomar, singlewoman, R of D, 19,213, ex *Ganges*, 1884, of Plantation Bachelor's Adventure, East Coast, Demerary.

20. By Albertha Jane Shepperd, born Levi, of lot 30, Green and Howes Streets, Charlestown, in the city of Georgetown, widow, TRANSPORT of east half of lot number 30 (thirty), situate in Charlestown district, in the city of Georgetown, with all the buildings and erections thereon,—to and in favour of Jose Vieira, of Den Amstel Village, West Coast, Demerara.

21. By Manoel Gonsalves, of Hope and Charity, Pomeroon, TRANSPORT of north half of lot number 39 (thirty-nine), west side of public road, part of Plantation Richmond, situate in the county of Essequebo and colony of British Guiana, said lot number 39 (thirty-nine) being laid down and defined on a diagram of a portion of land, situate on the front of Plantation Richmond, county of Essequebo, colony of British Guiana, facing the western side of the public road of that estate, by John Peter Prass, Sworn Land Surveyor, dated Georgetown, 4th November, 1880, and deposited in the Registrar's Office of British Guiana on 25th November, 1880, with one building and the erections thereon, —to and in favour of Benjamin Lynch, of Henrietta, Essequebo.

22. By Flora Antionette Fonseca, widow, of lot 31, Camp Street, Georgetown, in her capacity as the executrix under the last will and testament of her deceased husband, Eugene Gerard Fonseca, deposited

Digitized by Google

in the Registrar's Office of British Guiana on the 19th day of August 1912, TRANSPORT of the western half of Plantation Sans Souci, *cum annexis*, situate in Canal No. 1 (one), in the county of Demerary and colony of British Guiana,—to and in favour of Powry, female East Indian, Dumrhi, male, No. 47,402, ex *Arroca*, 1890; Dwarka, male, No. 47,446, *Arroca*, 1890; Edoo, male, No. 31,633, ex *Four*, 1886; Jhunoludin, male 577 B.R., 1879; Ranshoeus, male, No. 645, B.R., 1880; Moonsawmy, male East Indian, Mohabir, 246, B.R., 1878; Ramgoolam, male, Palani, male, No. 27,667, *Bayard*, 1885; Laltoo, male, No. 62,456, ex *Arroca*, 1894; Ramrup, male, F.I., Toolshi, No. 1,326; Sookram, male, F.I., Buldam, No. 1,148, all residing at Plantation Sans Souci, West Bank, Demerary.

Registrar's Office of British Guiana, Georgetown Demerary, this 27th day of June, 1913.

B. S. NEWSAM,
Acting Registrar.

Counties of Demerary & Essequebo.

5TH JULY, 1913.

[THIRD PUBLICATION.]

THE following TRANSPORTS and MORTGAGES are intended to be passed before one of Their Honours the Judges of the Supreme Court of British Guiana on any day after Saturday, the 5th day of July, 1913, which such Judge shall be pleased to appoint, viz.:—

1. By Antonio Da Silva, of lot 32, Lyng Street, Georgetown, TRANSPORT of the south half of lot number 32 (thirty-two), situate in New Charlestown district, in the city of Georgetown, county of Demerary and colony of British Guiana, with all the buildings and erections thereon, subject to a First Mortgage passed to The British Guiana Mutual Fire Insurance Company, Limited, on 6th February, 1909, —to and in favour of Rosa L'Abreu, widow, of lot 45, Evans Street, Georgetown.

2. By the Colony of British Guiana, TRANSPORT of house lot number 6 (six), part of Plantation La Jalousie and Bien Fait, known together as Plantation La Jalousie, *cum annexis*, situate on the west sea coast of the county of Demerara and colony of British Guiana, said lot being laid down and defined on a plan of portion of the front lands of the said plantation by W. M. A. Roberts, Sworn Land Surveyor, dated 8th December, 1908, and deposited in the Registrar's Office on the 19th March, 1909,—to and in favour of Jharihag, No. 102,166, ex *Forth*, 1906, a male East Indian immigrant, residing at La Jalousie.

3. By the Colony of British Guiana, TRANSPORT of cultivation lots numbers 88 (eighty-eight) and 89 (eighty-nine), section B, part of Plantation Triumph, situate on the east sea coast of the county of Demerara and colony of British Guiana, said lots being laid down and defined on a plan of portion of the said plantation by L. M. Nightingale, Government Surveyor, dated 20th March, 1911, and deposited in the Registrar's Office on the 11th July 1912,—to and in favour of Husaini, No. 105,114 *Mutlah*, 1908, a male East Indian immigrant residing at Plantation La Bonne Intention.

4. By Frank Owen Franker, of lot 62, Brickdam, Georgetown, as one of the joint and several attorneys in this colony of Percy Claude Wight, agreeably with Power of Attorney executed and recorded in the Registrar's Office of British Guiana on the 24th May, 1913, TRANSPORT of lot number 60 (sixty), part of Plantation Triumph, *cum annexis*, situate on the east sea coast of the county of Demerary and colony of British Guiana, the said lot sixty being laid down and defined on a diagram of a portion of the west half of the said Plantation Triumph, by the Sworn Land Surveyor E. Chalmers, dated 1st September, 1875, and deposited in the Registrar's Office of the counties of Demerary and Essequebo on the 22nd February, 1876, and all the buildings and erections thereon, to and in favour of Julia Goveia, widow, of Plantation Triumph, East Coast, Demerary.

5. By Josephine Sardinha, widow, of lot 28, Sussex Street, Georgetown, as mother and natural guardian of her minor son John Sardinha, who is one of the heirs under the last will and testament of his father Francisco Sardinha, deceased, agreeably with said will duly deposited in the Registrar's Office of British Guiana on the 5th day of August, 1902, being hereto duly authorised by an order of His Honour Maurice Julian Berkeley, acting Chief Justice of British Guiana, bearing date the 14th day of June, 1913, TRANSPORT of an undivided fourth (¼) part or share of and in east half of east half of lot number 28 (twenty-eight), being part of Plantation La Penitence, situate on the east bank of the river Demerary and known on a chart or plan thereof by the Sworn Land Surveyor James Hackett, deposited in the Registrar's Office of the counties of Demerary and Essequebo and in terms of a certain contract of sale and purchase dated the 16th of April, 1844, and recorded in the Registrar's Office aforesaid in the Book of Records, No. 33, Vol. 1, folio 611, *et sequentibus*, with an undivided one-fourth part or share in and to all the buildings and erections thereon,—to and in favour of Francis Marques, of lot 110, Leopold Street, Georgetown.

6. By Francisco Gomes DeBarros, of 46, Urquhart Street, and Antonio Jose Phillips, of lots 15 and 16, Holmes Street, Georgetown, in their quality as joint executors under the last will and testament of Jose Fernandes Roza, bearing date 2nd August, 1912, and duly deposited in the Registrar's Office of British Guiana on the 12th December, 1912, TRANSPORT of south half of lot number 185 (one hundred and eighty-five), in South Cumingsburg District, in the city of Georgetown, in the county of Demerary, and colony of British Guiana, with all the buildings and erections thereon, subject to a First Mortgage passed thereon on the 8th day of October, 1910,—to and in favour of The Hand-in-Hand Mutual Guarantee Fire Insurance Company, Limited,—to and in favour of Remigio Ferreira, of lot 180, Waterloo Street, Georgetown.

7. By Somwaru, male, No. 1,517, B.R., 1889, of lot 171, Albouystown, Georgetown, TRANSPORT of north half of west half of lot number 171 (one hundred and seventy-one), section North, Albouystown, in the Albouystown Village District, in the county of Demerary and in the colony of British Guiana with one building thereon,—to and in favour of Ramsarup, male, B.R., 481 of 1889, creole East Indian, of lot 154, Nonpareil Street, Albouystown aforesaid.

8. By Chhangoree, single female East Indian, No. 101, ex *Artist*, 1876, of La Penitence, Samaroo, male East Indian, No. 102, ex *Artist*, 1876, of La Penitence, and Sookhun, male B.R. 5 of 1880, of lot No. 23, Lodge Village, legatees under the last will and testament of Hurylol, deceased, TRANSPORT of an undivided half part or share of and in the west half of lot number 62 (sixty-two), part of Plantation Werken-Rust, situate on the east bank of the River Demerary between Plantation Vlissengen on the north and Plantation Le Repentir on the south, which said lot is known and described on a diagram of a section of the Lodge Village being part of plantation Werk-en-Rust, situate in the county of Demerary, colony of British Guiana, by John Peter Prass, Sworn Land Surveyor, dated the 29th day of October, 1885, and deposited in the Registrar's Office of British Guiana on the 11th day of December, 1885, subject to the following conditions, that is to say, that no house or building shall at any time hereafter be erected or put up by the purchaser within three roods of the edge of the road in front of the said lot and that he shall keep up in good order the said road and the drains parellel thereto to the extent of the façade of the said half lot and save and except two buildings thereon the properties of Rose Griffith and James Welch,—to and in favour of Lachho, female, R of D, No. 62,464, of *Arroca*, 1894, single woman, of Wortmanville, Georgetown.

9. By Alice Fraser, widow, of lot 143, Victoria Street, Albouystown, TRANSPORT of the west half of lot number 143 (one hundred and forty-three) part of a piece of land being a portion of the western half of Plantation La Penitence, situate on the east bank of the river Demerary, in the colony of British Guiana, which piece of land is comprised between the letters A, B, C, D, E, and F, as laid down and defined on the dingram thereof by John Peter Prass, Sworn Land Surveyor, dated 26th November, 1884, and deposited in the Registrar's Office in Georgetown on the 2nd day of January, 1885, said lot number 143 (one hundred and forty-three) being laid down and defined on a diagram of a portion of the front lands of said plantation La Penitence shewing the extension of the lots known as Albouystown, made by John Peter Prass, Sworn Land Surveyor, dated the 23rd day of February, 1888, and deposited in the Registrar's Office aforesaid on the 24th day of November, 1888, with all the buildings and erections thereon, subject to a First Mortgage passed thereon in favour of the British Guiana Building Society, Limited, on the 6th March, 1909,—to and in favour of Ramsarup, male, B.R., No. 481, of 1889, of lot 154, Non Pareil Street, Albouystown.

10. By Rangobin, of Henrietta Village, in the county of Essequebo, in the colony of British Guiana, a FIRST MORTGAGE on *firstly*, the abandoned Plantation Bounty Hall and Success, situate on the west sea coast of the county of Essequebo in the colony of British Guiana with the buildings, erections, cultivation and further appurtenances thereon and thereto belonging; and *secondly*, the abandoned Plantation Westbury or number Seventeen, *cum annexis*, situate on the west sea coast of the county

Digitized by Google

of Essequebo, with all the buildings, erections, cultivation and further appurtenances thereon and thereto belonging,—to and in favour of Wieting & Richter, Limited, of lot 11, Water Street, in the city of Georgetown.

11. By The Versailles Plantation Company, Limited, a company incorporated under the Companies Ordinance, 1864, whose registered office is at South half lot 11, Water Street, North Cumingsburg, Georgetown, TRANSPORT of north half of lot No. 13 (thirteen), part of the south half of Plantation Klein Pouderoyen, *cum annexis*, situate on the west bank of the river Demerary, in the colony of British Guiana, said plantation being bounded on the north by Plantation Vreed-en-Hoop, and on the south by Plantation Malgre Tout, the said north half lot number 13 (thirteen) being laid down and defined on a plan of the south half of Plantation Klein Pouderoyen, made by Ewald C. H. Klautky, Sworn Land Surveyor, dated 23rd January, 1906, and deposited in the Registrar's Office of British Guiana on the 24th January, 1906,—to and in favour of the estate of James Albert, deceased, late of lot 13, Klein Pouderoyen.

12. By the Versailles Plantation Company, Limited, a company incorporated under the Companies Ordinance, 1864, whose registered office is at S ½ lot 11, Water Street, North Cumingsburg, Georgetown, TRANSPORT of lot 55 (fifty-five, part of the south half of Plantation Klein Pouderoyen, *cum annexis*, situate on the west bank of the River Demerary, in the colony of British Guiana, said plantation being bounded on the north by Plantation Vreed-en-Hoop, and on the south by Plantation Malgre Tout, the said lot number 55 (fifty-five), being laid down and defined on a plan of the south half of Plantation Klein Pouderoyen, made by Ewald C. H. Klautky, Sworn Land Surveyor, dated 23rd January, 1906, and deposited in the Registrar's Office of British Guiana on the 24th January, 1906,—to and in favour of Margaret Ann Sobers (widow) of lot 55, Klein Pouderoyen.

13. By The Versailles Plantation Company, Limited, a company incorporated under the Companies Ordinance, 1864, whose registered office is at S½ lot 11, Water Street, North Cumingsburg, Georgetown, TRANSPORT of lot No. 66 (sixty-six), part of the south half of Plantation Klein Pouderoyen, *cum annexis*, situate on the west bank of the river Demerary, in the colony of British Guiana, said plantation being bounded on the north by Plantation Vreed-en-Hoop, and on the south by Plantation Malgre Tout, the said lot number 66 (sixty-six) being laid down and defined on a plan of the south half of Plantation Klein Pouderoyen, made by Ewald C. H. Klautky, Sworn Land Surveyor, dated 23rd January, 1906, and deposited in the Registrar's Office of British Guiana on the 24th January, 1906,—to and in favour of Benjamin Rawlins, of lot 66, Klein Pouderoyen.

14. By Chun-A-Yung, of Vergenoegen, West Coast, Demerara, TRANSPORT of the Plantation Het Vergenoegen, *cum annexis*, situate, lying and being on the west coast of the county of Demerary, in the colony of British Guiana, bounded on the east by Plantation Tuschen-de-Vrienden, on the west by Plantation Philadelphia, on the north by the Atlantic, and on the south by Government lands, save and except such parts or portions lot or lots of the said Plantation Het Vergenoegen as have been heretofore sold and transported, or sold and not yet transported, or agreed to be sold, and all the buildings, save and except the labourers' ranges, subject to the right to the present and future proprietor or proprietors of the said Plantation Philadelphia, to receive fresh water from the Boerasirie Creek, through the trenches of the said Plantation Het Vergenoegen, *cum annexis*, which at presentexist for that purpose,—tot and in favour of The Vergenoegen Cattle Company, Limited, of, Georgetown.

15. By Ludovina Gonsalves dos Santos, as one of the heirs, *ab intestato*, of her deceased son Manoel Gonsalves dos Santos, and Francisco Gonsalves dos Santos, Jose Gonsalves dos Santos and Manoel da Silva Leça, as having in marriage in community of goods his wife Maria da Silva Leça, born dos Santos, all of Madeira, being three of the heirs, *ab intestato*, of their deceased brother Manoel Gonsalves dos Santos, appearing herein by one of their joint and several duly constituted attorneys in this colony Januario de Freitas Spinola, of 82, Adelaide Street, Georgetown, by virtue of a power of attorney duly recorded in the Registrar's Office of British Guiana on the 7th day of February, 1913, TRANSPORT of seven undivided thirty-second parts or shares of and in the west half (more or less) of the concession or lot number 17 (seventeen) as it is at present railed in, situate in Charlestown District, in the city of Georgetown, together with seven undivided thirty-second parts or shares of and in all the buildings and erections thereon,—to and in favour of Antonio Gonsalves dos Santos, of lot 82, Adelaide Street, Georgetown, the proprietor of the remaining twenty-five undivided thirty-second parts or shares of and in the said west half lot 17.

16. By Frank Owen Franker, of lot 62, Brickdam Georgetown, as one of the joint and several attorneys in this colony of Percy Claude Wight, agreeable with power of Attorney executed and recorded in the Registrar's Office of British Guiana on 24th May, 1913, TRANSPORT of an undivided three-fourths part or share of and in east half of east half of lot number twenty-eight, being part of Plantation La Penitence, situate on the east bank of the River Demerary, and known on a chart or plan thereof by the Sworn Land Surveyor, James Hackett, deposited in the Registrar Office of the counties of Demerary and Essequebo, subject to the terms of a certain contract of sale and purchase, dated the sixteenth of April, eighteen hundred and forty-four, and recorded in the Registrar Office aforesaid in the book of records number thirty-three, volume one, folio six hundred and eleven, *et sequentibus*, and an undivided three fourths part or share in and to all the buildings and erections thereon,—to and in favour of Francis Marques, of lot 110, Leopold Street, Georgetown.

17. By Maria Freitas Velloza, widow, of lot 106, Smyth Street, Georgetown, as having been married in community of property to her husband Joao Freitas Velloza, deceased, and as executor under the last will and testament of the said Joao Freitas Velloza, deceased, TRANSPORT of quarter lot number 75 (seventy-five), at present sub-number 3 (three), Werken Rust, in the city of Georgetown, in the county of Demerary, with all the buildings and erections thereon,—to and in favour of Isaac Fung, of lot 31, Hadfield Street, Georgetown,

Registrar's Office of British Guiana, Georgetown, Demerary, this 20th day of June, 1913.

B. S. NEWSAM,
Acting Registrar.

County of Berbice.

19TH JULY, 1913.

[FIRST PUBLICATION.]

THE following TRANSPORT is intended to be passed before one of Their Honours the Judges of the Supreme Court of British Guiana on any day after Saturday, the 19th day of July, 1913, which such Judge shall be pleased to appoint, viz.:—

1. By Manoel Gonsalves Rodrigues, of The Strand, New Amsterdam, Berbice, TRANSPORT of part of the northern back quarter of lot number 28 (twenty-eight), situate in that part of the town of New Amsterdam called Smyth Town, bounded on the east by part of said lot the property of Rebecca Moore, on the west by part of said lot the property of the estate of C. Hieland, on the north by the drain dividing lots numbers 27 and 28, on the south by the drain along the street running through the centre of said lot number 28, with the building thereon,—to and in favour of Charles Francis, of Alexander Street, New Amsterdam, Berbice.

Registrar's Office of British Guiana, New Amsterdam, Berbice, this 4th day of July, 1913.

B. S. NEWSAM,
Acting Registrar.

County of Berbice.

12TH JULY, 1913.

[SECOND PUBLICATION.]

THE following TRANSPORTS are intended to be passed before one of Their Honours the Judges of the Supreme Court of British Guiana on any day after Saturday, the 12th day of July, 1913, which such Judge shall be pleased to appoint:—

1. By Edward Charles Weddall, Clarisse Isabel Weddall, spinster, and Emily Clair Weddall, spinster, all of New Amsterdam, Berbice, and Edward Joseph Egg, of New Amsterdam, aforesaid, in his quality as the duly constituted attorney in this colony of George Edward Weddall, Robert Henry Weddall, and Mary Theresa Hillborne, born Weddall, widow, the said Clarisse Isabel Weddall, Emily Clair Weddall, George Edward Weddall, Robert Henry Weddall and Mary Theresa Hillborne being the sole heirs *ab intestato* of their deceased mother, Mary Ann Weddall, born Miller, who was married in community of property to the said Edward Charles Weddall, the aforesaid parties being hereinafter referred to as the transporters, TRANSPORT of, *firstly*, part of the northern back quarter of lot number 7 (seven) situate in that part of the town of New Amsterdam called

Digitized by Google

Smyth Town, bounded on the east by the property formerly belonging to Charles Edwin Hooton, on the west by the property of Flora Coleburn, on the north by the trench dividing lots number 6 (six) and 7 (seven), and on the south by the street running through the centre of the lot, with all the buildings and erections thereon; *secondly*, part of the northern back quarter of lot number 7 (seven) situate in that part of the town of New Amsterdam called Smyth Town, bounded on the east by part of said lot, formerly the property of Charles Edwin Hooton, on the west by part of said lot, the property of the transporters, on the north by the drain dividing lots numbers 6 (six) and 7 (seven), and on the south by the drain along the street running through the centre of said lot, with all the buildings and erections thereon; and, *thirdly*, part of the northern back quarter of lot number 7 (seven) situate in that part of the town of New Amsterdam called Smyth Town, bounded on the east by part of said lot the property of the said transporters, on the west by part of said lot the property of Mrs. M. A. Gomes, on the north by the drain dividing lots numbers 6 (six) and 7 (seven) and on the south by the drain along the street running through the centre of said lot 7 (seven), with all the buildings and erections thereon,—to and in favour of William Levi White, of New Amsterdam aforesaid.

2. By Thomas David Primo, of Plantation Friends, East Bank, Rio Berbice, TRANSPORT of part of the northern back quarter of lot number 16 (sixteen) in that part of the town of New Amsterdam called Smyth Town, bounded on the east by part of the said lot, the property of Olivia Davis, on the west by part of the said lot formerly the property of Mrs. A. F. Campbell, now the property of one Pimenta on the north by the drain dividing lots numbers 15 (fifteen) and 16 (sixteen), and on the south by the drain along the street running through the centre of said lot number 16 (sixteen), with all the buildings thereon,—to and in favour of Philip Edward Leung, of Essex Street, New Amsterdam, Berbice.

3. By Mohomed, No. 337, ex *Jura*, 1877, of Betsy Ground, Canje Creek, Berbice, TRANSPORT of lot number 8 (eight), section 1 (one), part of lot number 9 (nine), otherwise known as and called Little Bleyendaal, being one of the lots forming the sugar plantation Goldstone Hall, situate, lying and being on the east bank of the river Canje, in the county of Berbice and colony of British Guiana, the said lot number 8 (eight), section 1 (one), being laid down and defined on a diagram of the said lot number 9 (nine) otherwise known as and called Little Bleyendaal, made by Cathcart Chalmers, Sworn Land Surveyor, dated 14th February, 1876, and deposited in the Registrar's Office of Berbice, on the 7th day of March, 1878, with the buildings thereon,—to and in favour of Ramdin (R. of D.), male, No. 74, casual, 1907, of Betsy Ground aforesaid.

Registrar's Office of British Guiana, New Amsterdam, Berbice, this 27th day of June, 1913.

B. S. NEWSAM,
Acting Registrar.

County of Berbice.

5TH JULY, 1913.

[THIRD PUBLICATION.]

THE following TRANSPORT is intended to be passed before one of Their Honours the Judges of the Supreme Court of British Guiana on any day after Saturday, the 5th day of July, 1913, which such Judge shall be pleased to appoint, viz.:—

1. By Dwarka, male Indian immigrant, No. 144, ex *Artist*, 1876, of No. 78 Village, Corentyne Coast, Berbice, TRANSPORT of lot number 21 (twenty-one), sections A, B, C, D, and E, part of lot number 58 (fifty eight), the said lot number 21 forming a portion of lots 57 (fifty-seven) and 58 (fifty-eight), known together as Dead Tree Farm, situate on the left bank of the Corentyne River, in the county of Berbice, as laid down on a diagram by C. Wilgress Anderson, acting Third Government Surveyor, dated 8th November, 1888, and deposited in the Registrar's Office of British Guiana, in said county, on the 25th of May, 1889, no buildings thereon,—to and in favour of Mohamud, male, No. 201, ex *Lingaist*, 1875, of Skeldon, Corentyne Coast, Berbice.

Registrar's Office of British Guiana, New Amsterdam, Berbice, this 20th day of June, 1913.

B. S. NEWSAM,
Acting. Registrar.

Execution Sales.

BY THE REGISTRAR.

Counties of Demerary & Essequebo.

[FIRST PUBLICATION.]

PURSUANT to an Order granted by His Honour Maurice Julian Berkeley, acting Chief Justice of British Guiana, bearing date 6th June, 1913, on the petition of Henry Llewelyn Palmer, of Triumph, East Coast, Demerara, plaintiff.

I, the undersigned Registrar of British Guiana or my lawful deputy, will expose for sale to the highest bidder, in the presence of a Sworn Clerk or Assistant Sworn Clerk, at the Victoria Law Courts, in the city of Georgetown, on Monday, the 21st day of July, 1913, at 12 o'clock, noon:—

1. In behalf of the abovenamed petitioner *versus* Edward Quamina, defendant:—Lot 95 (ninety-five), in section C, in the Beterverwagting Village District, in the East Coast, Demerara, colony of British Guiana.

[FIRST PUBLICATION.]

PURSUANT to an Order granted by His Honour Maurice Julian Berkeley, acting Chief Justice of British Guiana, bearing date 6th June, 1913, on the petition of Albert R. Gonsalves, of East Coast, in the county of Demerary, plaintiff.

I, the undersigned Registrar of British Guiana, or my lawful deputy, will expose for sale to the highest bidder, in the presence of a Sworn Clerk or Assistant Sworn Clerk, at the Victoria Law Courts, in the city of Georgetown, on Monday, the 21st day of July, 1913, at 12 o'clock, noon:—

2. In behalf of the abovenamed petitioner *versus* Azezzan, defendant:—The east one-eighth of lot number 45, section B, Buxton Village, East Coast, Demerara.

[FIRST PUBLICATION.]

PURSUANT to an Order granted by His Honour Albert Earnshaw, acting Senior Puisne Judge of British Guiana, bearing date 23rd June, 1913, on the petition of Lucretia Conway, assisted as far as need be by her husband Samuel Theophilus Conway, both inhabitants of the county of Demerary, plaintiff.

I, the undersigned Registrar of British Guiana, or my lawful deputy, will expose for sale to the highest bidder, in the presence of a Sworn Clerk or Assistant Sworn Clerk, at the Victoria Law Courts, in the city of Georgetown, on Monday, the 21st day of July, 1913, at 12 o'clock, noon:—

3. In behalf of the abovenamed petitioner *versus* Thomas Bryan, defendant:—An undivided half of east half lot number 32 (thirty-two), situate in Princes Street, Freeburg district, in the city of Georgetown, county of Demerara and colony of British Guiana, save and except all the buildings belonging to lessees on the said half lot.

[FIRST PUBLICATION.]

PURSUANT to an order granted by His Honour Albert Earnshaw, acting Senior Puisne Judge of British Guiana, bearing date 23rd June, 1913, on the petition of Barrakat, free male East Indian, residing at Two Friends, East Coast, Demerary, plaintiff.

I, the undersigned Registrar of British Guiana, or my lawful deputy, will expose for sale to the highest bidder, in presence of a Sworn Clerk or Assistant Sworn Clerk, at the Victoria Law Courts, in the city of Georgetown, on Monday, the 21st day of July, 1913, at 12 o'clock, noon:—

4. In behalf of the abovenamed petitioner *versus* Joseph Hamlet, defendant:—E½ of W½ of lot 45, section F, and N½ of lot 2, section D, situate in the village of Ann's Grove, east coast of the county of Demerary, in the colony of British Guiana.

[FIRST PUBLICATION.]

PURSUANT to an Order granted by His Honour Maurice Julian Berkeley, acting Chief Justice of British Guiana, bearing date 27th May, 1913, on the petition of Freitas and Cambra, of East Coast, in the county of Demerary, plaintiffs:—

I, the undersigned Registrar of British Guiana, or my lawful deputy, will expose for sale to the highest bidder, in the presence of a Sworn Clerk or Assistant Sworn Clerk, at the Victoria Law Courts, in the city of Georgetown, on Monday, the 21st day of July, 1913, at 12 o'clock, noon:—

5. In behalf of the abovenamed petitioners *versus* Doopaul and Rampersaud, defendants:—An undivided third part or share of and in lot number 19 (nineteen), part of the abandoned estate or cattle farm Novar or lot number 3 (three), situated between

Digitized by Google

the creek of Mahaicony and Abary, on the east coast of Demerary, said lot number 19 (nineteen), being laid down and defined on a diagram of Plantation Novar, situate on the Abary district of the county of Demerary, colony of British Guiana, by John Peter Prass, Sworn Land Surveyor, dated Demerary, 16th December, 1880, and deposited in the Registrar's Office of British Guiana on the 20th day of March, 1882, with an undivided third part or share in the buildings and erections thereon.

[FIRST PUBLICATION.]

PURSUANT to an Order granted by His Honour Maurice Julian Berkeley, acting Chief Justice of British Guiana, bearing date 27th May, 1913, on the petition of Freitas and Cambra, of East Coast, in the county of Demerary, plaintiffs.

I, the undersigned Registrar of British Guiana, or my lawful deputy will expose for sale to the highest bidder, in the presence of a Sworn Clerk, or Assistant Sworn Clerk, at the Victoria Law Courts, in the city of Georgetown, on Monday, the 21st day of July, 1913, at 12 o'clock, noon :—

6. In behalf of the abovenamed petitioners *versus* J. R. Williams, defendant :—An undivided half of a piece of land measuring 9½ roods in width and 750 roods in depth, situate at Little Abary, on the east sea coast of the county of Demerary and colony of British Guiana, bounded on the north by the Atlantic Ocean, on the south by the Crown lands, on the east by the lands of the heirs of Crawford, and on the west by the lands belonging to Ramsay, save and except the buildings thereon.

[FIRST PUBLICATION.]

PURSUANT to an Order granted by His Honour Maurice Julian Berkeley, acting Chief Justice of British Guiana, bearing date 14th June, 1913, on the petition of B. Nelson, of Mahaica, East Coast, Demerary, plaintiff.

I, the undersigned Registrar of British Guiana, or my lawful deputy, will expose for sale to the highest bidder, in the presence of a Sworn Clerk or Assistant Sworn Clerk at the Victoria Law Courts, in the city of Georgetown, on Monday, 21st day of July, 1913, at 12 o'clock, noon :—

7. In behalf of the abovenamed petitioner *versus* Diana Joseph, defendant :—East half of the south half of lot number 48 (forty-eight), Virginia Village, Mahaica, East Coast of the county of Demerary.

[FIRST PUBLICATION.]

PURSUANT to writs of execution in the matters following :—

I, the undersigned Registrar of British Guiana, or my lawful deputy, will expose for sale to the highest bidder, in the presence of a Sworn Clerk or Assistant Sworn Clerk, at the Victoria Law Courts, in the city of Georgetown, on Monday, the 21st day of July, 1913, at 12 o'clock, noon :—

8. In behalf of The British Guiana Building Society, Limited, plaintiffs, *versus* the proprietor or proprietors, representative or representatives of west half lot 43, also known in the Town Books as west half lot 51, Werk-en-Rust, in the city of Georgetown, defendant :—West half of lot number 43 (forty-three), also known in the Town Books as west half of lot number 51, situate in Werk-en-Rust city of Georgetown, county of Demerary, with all the buildings and orections thereon, subject to leases in favour of Edward Boyce and Charles Meertins, respectively, and save and except two buildings thereon, belonging to the said Edward Boyce and the said Charles Meertins, respectively.

9. In behalf of the Chairman of the Local Authority of Huis't-Dieren Country District *versus* the proprietor of lots Nos. 3 and 4, section D. H., Huis't-Dieren, in the Huis't-Dieren Country D strict :—Lots numbers 3 and 4, section D. H., Huis't-Dieren, in the Huis't-Dieren Country District, in the county of Essequibo and colony of British Guiana, no building thereon, appraised as the property of Rambagoosing.

10. In behalf of the Chairman of the Local Authority of the Plaisance Village District *versus* the proprietor of S½ of W½ of lot No. 37 section A, S½ of W½ of lot No. 75, section B, S½ of W½ of lot No. 75, section C, Plaisance, in the Plaisance Village District :—S½ of W½ of lot No. 37, section A, S½ of W½ of lot No. 75, section B, S½ of W½ of lot No. 75, section C, Plaisance, in the Plaisance Village District, in the county of Demerary, and colony of British Guiana, without the building thereon, appraised as the property of heirs of Victor Barnwell.

11. In behalf of the Chairman of the Local Authority of the Plaisance Village District *versus* the proprietor of S½ of W½ of lot No. 88, section A; S½ of W½ of lot No. 91, section B; S½ of W½ of lot No. 91, section C, Plaisance, in the Plaisance Village District :—South half of west half of lot number 88, section A; south half of west half of lot number 91, section B; south half of west holf of lot number 91, section C, Plaisance, in the Plaisance Village District, in the county of Demerary, and colony of British Guiana, no building thereon, appraised as the property of estate of James Daniel.

All persons having any right, title, interest or claim in and to any of the above properties, and who may have just grounds to oppose the sale thereof, are hereby required to do so in due form of law at the Registrar's Office in Georgetown, Demerara, within fourteen days after the first Saturday's advertisement, setting forth his, her or their reasons of opposition in writing, duly signed by a Barrister-at-Law or Solicitor, and thereafter to proceed according to law. Those inclined to purchase will attend at the time and place beforementioned.

Payment must be made as follows :—as regards Nos. 1 to 8 (both numbers included) :—One hundred dollars and under, Cash; exceeding $100—the purchaser or purchasers shall, unless they pay the purchase money at the time of sale, forthwith deposit with the Marshal 25 per cent. of the purchase money and shall, if the purchase money does not exceed the sum of $500, pay the balance by three equal instalments, from the day of sale, with interest at the rate of six per cent. per annum, at the expiration of one, two and three months, respectively, and if the purchase money exceeds the sum of $500, he shall pay such balance with such interest by three equal instalments at the expiration of two, four and six months, respectively.

In the event of the purchaser making any default in payment of any of the instalments, the amount of the deposit shall be forfeited and the property may, after being re-advertised, be put up for sale at auction and sold.

And as regards No. 9 to 11 (both numbers included) one hundred dollars and under, Cash; above that sum one month's credit with interest from the day of sale.

Registrar's Office of British Guiana, Georgetown, Demerary, this 4th day of July, 1913.

B. S. NEWSAM,
Acting Registrar.

Counties of Demerary & Essequebo.

[SECOND PUBLICATION.]

PURSUANT to writ of execution in the matter following :—

I, the undersigned Registrar of British Guiana, or my lawful deputy, will expose for sale to the highest bidder in the presence of a Sworn Clerk or Assistant Sworn Clerk, at the Victoria Law Courts, in the city of Georgetown, on Monday, 14th day of July, 1913, at 12 o'clock, noon :—

1. In behalf of Thomas Flood, plaintiff *versus* Pariagsingh and Sookraj, jointly and severally, defendants :—The middle-walk of Plantation La Jalousie and Bien Fait, known together as Plantation La Jalousie, *cum annexis*, situate on the west sea coast of the county of Demerary, in the colony of British Guiana, the said middle-walk being laid down and defined on a diagram thereof made by the Sworn Land Surveyor E. A. Haynes, dated 23rd September, 1907, and deposited in the Registrar's Office of British Guiana on the 19th November, 1907, and the buildings and erections thereon.

All persons having any right, title, interest or claim in and to the above property, and who may have just grounds to oppose the sale thereof, are hereby required to do so in due form of law at the Registrar's Office in Georgetown, Demerara, within fourteen days after the first Saturday's advertisement setting forth his, her or their reasons of opposition in writing duly signed by a Barrister-at-Law or Solicitor, and thereafter to proceed according to law. Those inclined to purchase will attend at the time and place beforementioned.

Payment must be made as follows :—$100 and under, Cash; exceeding $100—the purchaser or purchasers shall, unless they pay the purchase money at the time of sale, forthwith deposit with the Marshal 25 per cent. of the purchase money and shall, if the purchase money does not exceed the sum of $500, pay the balance by three equal instalments, from the day of sale, with interest at the rate of six per cent. per annum, at the expiration of one, two and three months, respectively, and if the purchase money exceeds the sum of $500, he shall pay such balance with such interest by three equal instalments at the expiration of two, four and six months, respectively.

In the event of the purchaser making any default in payment of any of the instalments, the amount of the deposit shall be forfeited and the property may,

Digitized by Google

after being re-advertised, be put up for sale at auction and sold.

Registrar's Office of British Guiana, Georgetown, Demerary, this 27th day of June, 1913.

B. S. NEWSAM,
Acting Registrar.

Counties of Demerary & Essequebo.

[THIRD PUBLICATION.]

PURSUANT to an Order granted by His Honour Albert Earnshaw, acting Senior Puisne Judge, of British Guiana, bearing date 18th June, 1913, on the petition of John F. Crane, an inhabibant of the county of Demerary, plaintiff.

I, the undersigned Registrar of British Guiana, or my lawful deputy, will expose for sale to the highest bidder, in the presence of a Sworn Clerk or Assistant Sworn Clerk, at the Victoria Law Courts, in the city of Georgetown, on Monday, the 7th day of July, 1913, at 12 o'clock, noon:—

1. In behalf of the abovenamed petitioner *versus* Elizabeth Knights, widow, defendant:—One undivided fourth part or share of and into the west half of lot number twenty-seven, situate in North Freeburg, Werk-en-Rust District, in the city of Georgetown, county of Demerary and colony of British Guiana, without the buildings and erections thereon, and subject to a Contract of Lease in favour of one M. J. Dabreu.

[THIRD PUBLICATION.]

PURSUANT to writs of execution in the matters following:—

I, the undersigned Registrar of British Guiana, or my lawful deputy, will expose for sale to the highest bidder, in presence of a Sworn Clerk or Assistant Sworn Clerk, at the Victoria Law Courts, in the city of Georgetown, on Monday, the 7th day of July, 1913, at 12 o'clock, noon:—

2. In the matter of the petition of the Registrar of British Guiana *versus* Molaboccus, male East Indian, who became the purchaser at execution sale held on the 26th day of May, 1913, of the tract of Crown land situate, lying and being on the left bank of the Mahaicony Creek, commencing at a paal about 75 roods above the mouth of the Kokorite Creek and next to a tract of 25 acres surveyed for Golamhossein and extending thence upwards in façade, S. 33° W. (Mag.) 25 roods by a mean depth M. 89° 27' W. of 300 roods in the county of Demerara and colony aforesaid, and containing 25 acres as shown on a diagram by Henry H. Bouglé, Surveyor, dated 28th day of May, 1902, with the buildings and erections thereon, Defendant:—The tract of Crown land situate, lying and being on the left bank of the Mahaicony Creek, commencing at a paal about 75 roods above the mouth of the Kokorite Creek and next to a tract of 25 acres surveyed for Golamhossein and extending thence upwards in façade, S. 33° W. (Mag.) 25 roods by a mean depth M. 89° 27' W. of 300 roods in the county of Demerara and colony aforesaid, and containing 25 acres as shown on a diagram by Henry H. Bouglé, Surveyor, dated 28th day of May, 1902, with the buildings and erections thereon.

All persons having any right, title, interest or claim in and to any of the above properties, and who may have just grounds to oppose the sale thereof, are hereby required to do so in due form of law at the Registrar's Office in Georgetown, Demerara, within fourteen days after the first Saturday's advertisement, setting forth his, her or their reasons of opposition in writing, duly signed by a Barrister-at-Law or Solicitor, and thereafter to proceed according to law. Those inclined to purchase will attend at the time and place beforementioned.

Payment must be made as follows:—As regards Nos. 1 & 2:—One hundred dollars and under, Cash; exceeding $100—the purchaser or purchasers shall, unless they pay the purchase money at the time of sale, forthwith deposit with the Marshal 25 per cent. of the purchase money and shall, if the purchase money does not exceed the sum of $500, pay the balance by three equal instalments, from the day of sale, with interest at the rate of six per cent. per annum, at the expiration of one, two and three months, respectively, and if the purchase money exceeds the sum of $500, he shall pay such balance with such interest by three equal instalments at the expiration of two, four and six months, respectively.

In the event of the purchaser making any default in payment of any of the instalments, the amount of the deposit shall be forfeited and the property may, after being re-advertised, be put up for sale at auction and sold.

Registrar's Office of British Guiana, Georgetown, Demerary, this 20th day of June, 1913.

B. S. NEWSAM,
Acting Registrar.

County of Berbice.

[SECOND PUBLICATION.]

PURSUANT to an Order granted by His Honour Sir Thomas Crossley Rayner, Knight, Chief Justice of British Guiana, bearing date 14th April, 1913, on the petition of Mohungu, of Plantation New Forest, Canje, Berbice, plaintiff:—

I, the undersigned Registrar of British Guiana, or my lawful deputy will expose for sale to the highest bidder, in the presence of a Sworn Clerk or Assistant Sworn Clerk, at the Court House, New Amsterdam, Berbice, on Thursday, the 17th day of July, 1913, at 12 o'clock, noon:—

1. In behalf of the abovenamed petitioner *versus* Waldron Park, of Plantation Adelphi, East Canje, Berbice, defendant.—A piece or parcel of land forming part of the windward half of Plantation lot Number 18 (eighteen), otherwise known as Zorg-en-Hoop, sometimes called Zorg, situate on the right bank of the Canje Creek, in the county of Berbice, in the colony of British Guiana, the said piece or parcel of land being bounded on the north thereof by the draining trench running between Plantation Bachelor's Adventure and said windward half of said Plantation lot number 18 (eighteen), otherwise known as Zorg-en-Hoop, and extending thence southerly fifteen roods in façade along the eastern side of the public road running through the said plantation, up to a piece of land part of the said windward half of the said plantation lot number 18 (eighteen), otherwise known as Zorg-en-Hoop, belonging to and occupied by Lucinda Brown and bounded on the east by the cross dam, running between the back and front lands of said windward half of said plantation lot number 18 (eighteen) otherwise known as Zorg-en-Hoop and measuring from said cross dam westward to the public road seventy five roods, more or less, no building thereon.

[SECOND PUBLICATION.]

PURSUANT to an Order granted by His Honour Maurice Julian Berkeley, acting Chief Justice of British Guiana, bearing date 27th day of May, 1913, on the petition of Peter Chung-Tiam-Fook of the Strand, New Amsterdam, Berbice, plaintiff.

I, the undersigned Registrar of British Guiana, or my lawful deputy will expose for sale to the highest bidder in the presence of a Sworn Clerk, or Assistant Sworn Clerk at the Court House, New Amsterdam, Berbice, on Thursday, the 17th day of July, 1913, at 12 o'clock noon:—

2. In behalf of the above-named petitioner *versus* Baijnath, of Plantation No. 73, otherwise called Van Brook, defendant.—Sub-lot "B" of lot number 12 (twelve), and lot number 37 (thirty seven), parts of plantation number 73, otherwise called "Van Brook" situate on the Corentyne Coast, Berbice, the said sub-lot "B" of lot number 12 (twelve), and lot number 37 (thirty seven), being laid down and defined on a diagram of said plantation No. 73, otherwise called "Van Brook," made by H. Ormonde Durham, Sworn Land Surveyor, dated 6th to 8th day of December, 1911, and deposited in the Registrar's Office of Berbice on the 22nd day of February, 1912, without the buildings thereon.

[SECOND PUBLICATION.]

PURSUANT to writ of execution in the matter following:—

I, the undersigned, Registrar of British Guiana, or my lawful deputy, will expose for sale to the highest bidder, in the presence of a Sworn Clerk or Assistant Sworn Clerk, at the Court House, New Amsterdam, Berbice, on Thursday, the 17th day of July, 1913, at 12 o'clock, noon:—

3. In behalf of the Mayor and Town Council of New Amsterdam *versus* the proprietor or proprietors, representative or representntives of lot number 43 (forty three), in that part of the town of New Amsterdam called Queenstown, appraised as the property of Annie Bomney.—Lot number 43 (forty-three), situate in that part of the town of New Amsterdam called Queenstown, in the county of Berbice, laid down and designated on a diagram made by James Bone, Sworn Land Surveyor, dated 6th November, 1840, and deposited in the Registrar's Office of Berbice, with the buildings thereon.

All persons having any right, title, interest or claim in and to any of the above properties, and who may have just grounds to oppose the sale thereof, are hereby required to do so in due form of law at the Registrar's Office in New Amsterdam, Berbice, within fourteen days after the first Saturday's advertisement, setting forth his, her or their reasons of opposition in writing duly signed by a Barrister-at-Law or Solicitor and thereafter to proceed according to law. Those inclined to purchase will attend at the time and place beforementioned.

Digitized by Google

Payment must be made as follows:—As regards Nos. 1 & 2—One hundred dollars and under, Cash; exceeding $100—the purchaser or purchasers shall, unless they pay the purchase money at the time of sale, forthwith deposit with the Marshal 25 per cent. of the purchase money and shall, if the purchase money does not exceed the sum of $500, pay the balance by three equal instalments, from the day of sale, with interest at the rate of six per cent. per annum, at the expiration of one, two and three months, respectively, and if the purchase money exceeds the sum of $500, he shall pay such balance with such interest by three equal instalments at the expiration of two, four and six months, respectively.

In the event of the purchaser making any default in payment of any of the instalments, the amount of the deposit shall be forfeited and the property may, after being re-advertised, be put up for sale at auction and sold.

As regards No. 3 one hundred dollars and under, Cash; above that sum, one month's credit with interest from the day of sale.

Registrar's Office of British Guiana, Georgetown, Demerary, this 27th day of June, 1913.

B. S. NEWSAM,
Acting Registrar.

County of Berbice.

[THIRD PUBLICATION.]

PURSUANT to an Order granted by His Honour Maurice Julian Berkeley, Acting Chief Justice of British Guiana, bearing date 27th May, 1913, on the petition of Thomas Drepaul of Plantation Cromarty, Corentyne Coast, Berbice, plaintiff:—

I the undersigned Registrar of British Guiana or my lawful deputy will expose for sale to the highest bidder in presence of a Sworn Clerk or Assistant Sworn Clerk, at the Court House, New Amsterdam, Berbice, on Thursday, the 10th day of July, 1913, at 12 o'clock, noon:—

1. In behalf of the above-named petitioner *versus* Jo as Khargee, defendant.—Th eeastern half of lot number 27 (twenty-seven), situate at Kiltearn Village, on the Corentyne Coast, in the county of Berbice, the said lot number 27 (twenty-seven) being laid down and defined on a diagram by James Chalmers, Sworn Land Surveyor, dated Berbice, 17th February, 1869, and deposited in the Registrar's Office in Berbice, on the 18th March, 1869, with the buildings and erections thereon

All persons having any right, title, interest or claim in and to any of the above properties, and who may have just grounds to oppose the sale thereof, are hereby required to do so in due form of law at the Registrar's Office in New Amsterdam, Berbice, within fourteen days after the first Saturday's advertisement, setting forth his, her or their reasons of opposition in writing, duly signed by a Barrister-at-Law or Solicitor, and thereafter to proceed according to law. Those inclined to purchase will attend at the time and place beforementioned.

Payment must be made as follows as regards No. 1:—One hundred dollars and under; Cash exceeding $100 the purchaser or purchasers shall, unless they pay the purchase money at the time of sale, forthwith deposit with the Marshal 25 per cent. of the purchase money and shall, if the purchase money does not exceed the sum of $500, pay the balance by three equal instalments from the day of sale, with interest at the rate of six per cent. per annum, at the expiration of one, two and three months, respectively, and if the purchase money exceeds the sum of $500, he shall pay such balance with such interest by three equal instalments at the expiration of two, four and six months, respectively.

In the event of the purchaser making any default in payment of any of the instalments, the amount of the deposit shall be forfeited and the property may, after being re-advertised, be put up for sale at auction and sold.

Registrar's Office of New Amsterdam, Berbice, this 20th day of June, 1913.

B. S. NEWSAM,
Acting Registrar.

Official Receiver's Notices.

SALE.

BY the Official Receiver of British Guiana, at his Office, Victoria Law Courts, in the City of Georgetown, at the hour of 1 o'clock, p.m., on

TUESDAY, 8th JULY, 1913.

As Assignee of the property of:—
HUGH ALBERT PEMBERTON SMITH,
Insolvent.

1stly. Lot No. 22 (twenty two), in section B, in lot 51 (fifty-one), part of the plantation not in cultivation called Christianburg or Coristianenburg, situate on the west bank of the River Demerary, between the Creek Budaliwalls, otherwise called Bordelurale, or the southern boundary line of lot 49, West Bank, Demerara River as shewn on Bercheyck's Chart of the Demerara River, and the abandoned Plantation Acara, otherwise called Wismar, being 2,500 (two thousand five hundred) acres of land and marked on Bercheyck's Chart of the said River as lots 50 (fifty) and 51 (fifty-one), on the west bank thereof; the said lot No. 22 (twenty-two), being laid down and defined on a diagram of part of said Plantations Christianburg and Wismar made by William Chalmers, Crown Surveyor, dated 21st August, 1900, and deposited in the Registrar's Office of British Guiana on the 2nd November, 1900, with a small building thereon covered with troolie.

2ndly. A piece of land 6 roods façade by a first depth of 750 roods, being part of the abandoned estate Millimount, formerly known as Free and Easy, adjoining on its north side the lands of Maria Fraser, with all the buildings and erections thereon.

3rdly. Sundry articles of household furniture.

4thly. The utensils of the Bakery situate at Pln. Christianburg, Demerara River, together with the book-debts due to the estate.

5thly. One large two-room cottage with front and back galleries and kitchen attached, used as a shop; also one shed used as a Bakery, with oven and furnace; one iron tank and two water-barrels, together with the right, title and interest in and to an agreement of lease on which the building stands, entered into between the insolvent and the Colonial Civil Engineer, dated 4th September, 1900, for a period of twenty years at a rental of $1 per year.

6thly. One corial.

All persons laying claim to any of the above property, may apply to the Court in the prescribed manner.

W. A. PARKER,
Official Receiver.
Assignee.

Dated 20th June, 1913.

TENDERS.

BRITISH GUIANA.

OFFICIAL RECEIVER'S OFFICE,
Georgetown, Demerara,
19th June, 1913.

SEPARATE tenders will be received at this office until noon of Tuesday, the 8th day of July, 1913, for the purchase of the undermentioned property belonging to the Estate of Edwin Brush, deceased, viz:—

Firstly. Sub-Lot C, of house lot No. 85, situate on the north of the Public Road.

Secondly. Sub-Lot B, of lot No. 131, in the Swamp Section.

Thirdly. Sub-Lot A, of lot No. 172, in the Swamp Section.

Fourthly. Sub-Lot A, of lot No. 216, in the Reef Section.

Fifthly. Sub-Lot C, of lot No. 175, in the Reef Section.

Sixthly. One undivided five-sixths parts or shares of and in lot No. 28, in the eastern half of the provision section.

Seventhly. One undivided five-sixths parts or shares of and in lot No. 31, in the eastern half of the provision section.

Eighthly. One undivided five-sixths parts or shares of and in lot No. 59, in the eastern half of the provision section.

Ninthly. One undivided five-sixths parts or shares of and in lot No. 113, in the eastern half of the provision section.

Tenthly. One undivided five-sixths parts or shares of and in lot No. 115, in the eastern half of the provision section; save and except one undivided two-fifths parts or shares of lot No. 115, the property of Janet Lewis.

Eleventhly. One undivided half part or share of and in lot No. 3, on the western half of the provision section.

Twelfthly. One undivided half part or share of and in lot No. 51, on the western half of the provision section.

Thirteenthly. One undivided half part or share of and in lot No. 83, on the western half of the provision section.

Fourteenthly. One undivided half part or share of and in lot No. 88, on the western half of the provision section.

Digitized by Google

Fifteenthly. One undivided half part or share of and in lot No. 136, on the western half of the provision section.

Sixteenthly. One undivided five-sixths parts or shares of and in lot No. 166, in the New Ground section, all in the Rose Hall Village, in the county of Berbice and colony of British Guiana.

Persons tendering are requested to insert the above description of the property in their tenders and to name a fixed sum as their maximum offer.

Acceptance of the highest or any tender not guaranteed.

Terms of Sale:—Cash.

W. A. PARKER,
Official Receiver, and
Public Trustee.

BRITISH GUIANA.

OFFICIAL RECEIVER'S OFFICE,
Georgetown, Demerara,
27th June, 1913.

SEPARATE Tenders will be received at this Office until noon of Thursday, the 10th day of July, 1913, for the purchase of the stock-in-trade, etc., as mentioned hereunder, belonging to the estate of John Kee-Wong, deceased.

1stly. The stock-in-trade and book-debts of the provision and dry goods shop situate at La Bagatelle, Leguan, lately carried on by the executors of the deceased.

2ndly. The household furniture comprising Dinner Waggon, Bentwood Rockers, Chest-of-Drawers, Commode, Couch, Clock, etc., etc.

A list of the stock and book-debts as well as the household furniture can be seen and all information obtained on application at this office. Persons tendering are requested to insert the above description of the property in their tenders and to name a fixed sum as their maximum offer.

The property and stock can be inspected by arrangement with the Public Trustee.

Acceptance of the highest or any tender not guaranteed.

Terms of Sale:—$100 and under, Cash, above that sum and not in cash, a credit of one month on an approved promissory note bearing interest at the rate of 6 per cent. per annum, signed by the purchaser and two securities, jointly and severally, to the satisfaction of the Official Receiver and Public Trustee.

All expenses in connection with any transfer must be borne by the purchaser or purchasers.

W. A. PARKER,
Official Receiver
and Public Trustee.

NOTICES.

BRITISH GUIANA.—IN THE SUPREME COURT.

IN THE MATTER OF THE ADMINISTRATION ORDER MADE BY THE SUPREME COURT ON THE 14TH DAY OF JUNE, 1913, AGAINST FRANK DARRELL, OF LOT 96, HADFIELD STREET, GEORGETOWN, DEBTOR.

NOTICE is hereby given that all persons having claims against the above-mentioned Debtor in respect of debts contracted before the date of the Administration Order, are required to prove their debts within 21 days from the date hereof.

W. A. PARKER,
Official Receiver.

BRITISH GUIANA.—IN THE SUPREME COURT.

IN THE MATTER OF THE ADMINISTRATION ORDER MADE BY THE SUPREME COURT ON THE 14TH DAY OF JUNE, 1913, AGAINST SYDNEY MARTIN, OF PLANTATION VRYHEID'S LUST, EAST COAST, DEMERARA, DEBTOR.

NOTICE is hereby given that all persons having claims against the abovementioned debtor in respect of debts contracted before the date of the Admistration Order, are required to prove their debts within 21 days from the date hereof.

W. A. PARKER,
Official Receiver.

Lands and Mines Notices.

Under Crown Lands Regulations.

DEPARTMENT OF LANDS AND MINES,
GEORGETOWN, DEMERARA,
[1.] 5th July, 1913.

NOTICE is hereby given, for general information, that the following applications to transfer the undermentioned tracts of Crown Land made under the Crown Lands Regulations, 1910, have been lodged with the Commissioner of Lands and Mines, viz.:—

TRANSFERS—PART I.

BY A. S. DE SOUZA, TO AND IN FAVOUR OF PIMENTA & D'OLIVEIRA.

Licence No. A 596, to cut wood on 410 acres of Crown land, situate on the right bank of the Pokerero Creek, Right Bank, Kamuni Creek, Left Bank, Demerara River, commencing at a tree blazed "J.B.S." on the right bank of the Pokerero Creek, about 200 roods above Boat Creek.

BY JOAQUIM DE ABREU SERRAO, TO AND IN FAVOUR OF J. D. ABREU.

Licence No. A 1,435, to collect balata on all the Islands lying and being between the Right and Left Banks of the Mazaruni River, from Makari Falls to Morabisci Creek.

Licence No. A 1,436, to collect balata on all the Islands lying and being between the Right and Left Banks of the Mazaruni River, from Caria Islands to Makari Falls.

All persons having any right, title, or claim in and to any of the aforementioned tracts of Crown Land, and who may have just grounds to oppose the transferring thereof, are hereby required to do so in due form at the Office of the Department of Lands and Mines, at the Victoria Law Courts, in the City of Georgetown, at any time during office hours, on any day within twenty-one days from the date of this advertisement, setting forth his, her, or their reasons of opposition in writing duly signed.

FRANK FOWLER,
Commissioner of Lands and Mines.

DEPARTMENT OF LANDS & MINES,
GEORGETOWN, DEMERARA,
[3.] 21st June, 1913.

NOTICE is hereby given, for general information, that the following applications to transfer the undermentioned tracts of Crown land made under the Crown Lands Regulations, 1910, have been lodged with the Commissioner of Lands and Mines, viz.:—

TRANSFERS—PART I.

BY S. DAVSON AND COMPANY, LTD., to and in favour of The Creeklands Rubber and Produce Company, Ltd.

Firstly—Licence No. A 275, to occupy seventy-two (72) Rhynland Acres of Crown Land situate between the New Amsterdam and Providence Water Paths, in the county of Berbice, commencing at a paal N. 71 50 E. (true) 25 roods of a paal marking the South-Eastern boundary of Licence No. 3,322.

Secondly—Licence No. A 276, to occupy seven hundred and twenty (720) Rhynland Acres of Crown Land situate in the rear of Plantation Overwinning, county of Berbice, commencing at a paal on the back boundary of Licence No. 3,322.

Thirdly—A portion of Licence No. A 170, issued for Water Canal Purposes, such portion commencing at the Canje Creek, and extending to the Northern boundary of the tract held under Licence No. A 275, and containing 100 Rhynland Acres of Land.

All persons having any right, title, or claim in and to any of the aforementioned tracts of Crown land, and who may have just grounds to oppose the transfering thereof, are hereby required to do so in due form at the Office of the Department of Lands and Mines at the Victoria Law Courts, in the City of Georgetown, at any time during office hours, on any day within twenty-one days from the date of this advertisement, setting forth his, her, or their reasons of opposition in writing duly signed.

FRANK FOWLER,
Commissioner of Lands and Mines.

Digitized by Google

[3.] 21st June, 1913

NOTICE is hereby given, for general information, that the following application for the undermentioned tract of Crown Land made under the Crown Lands Regulations, 1910, has been lodged with the Commissioner of Lands and Mines, viz. :—

LICENCES TO CUT WOOD—PART VI.

BY EDWARD SILVESTER SILL.

Over a tract of 2,000 acres of Crown Land situate on the Right Bank of the Demerara River between the Madewini and Kerrukerru Creeks, in rear of Plantations Soesdyke and Coverden.

All persons having any right, title or claim in and to the aforementioned tract of Crown Land, and who may have just grounds to oppose the granting or licensing thereof, are hereby required to do so in due form at the office of the Department of Lands and Mines, at the Victoria Law Courts, in the city of Georgetown, at any time during office hours, on any day within twenty-one days from the date of this advertisement, setting forth his, her, or their reasons of opposition in writing, duly signed.

FRANK FOWLER,
Commissioner of Lands and Mines.

NOLICE.

SALE OF SQUARED GREENHEART TIMBER.

NOTICE is hereby given that, at 12, noon, on Thursday, 24th July, 1913, at the Office of the Department of Lands and Mines, Christianburg, I, or some person duly authorised by me in writing, will offer for sale at auction the following Timbers cut on tracts held under Woodcutting Licences which have expired and reverted to the Crown, along with all timbers, etc., remaining thereon :—

(1.) 18 logs squared greenheart timber, containing 900 cubic feet (more or less) found lying on the tract formerly held by S. Bowens under Woodcutting Licence No. A331, situate on left bank, Warabaru creek, left bank, Demerara river, which expired on 26th November, 1912.

(2.) 2 lots greenheart timber containing 80 cubic feet (more or less) found lying on the tract formerly held by G. A. De Nieuerkerk, under Woodcutting Licence No. A315, on left bank, Kuruabaru creek, right bank, Demerara river, which expired on 31st December, 1912.

Terms of Sale :—Cash, with auction dues at two per cent., and royalty on the timber at rate of one cent per cubic foot.

FRANK FOWLER,
Commissioner of Lands and Mines.
Department of Lands and Mines,
Georgetown, Demerara,
5th July, 1913.

NOTICE

NOTICE is hereby given that the Government has laid out a portion of Plantation Christianburg, situate on the Demerara river, into nineteen agricultural lots and the same can now be rented at the rate of $2.50 per lot per annum.

Full information as to the position of the lots, etc., can be obtained at the Department of Lands and Mines, Georgetown, or from the Land Officer stationed at Plantation Christianburg.

FRANK FOWLER,
Commissioner of Lands and Mines.
Department of Lands and Mines.
5ht July, 1913.

NOTICE.

SALE OF UNSERVICEABLE ARTICLES.

NOTICEis hereby given that, in accordance with the provisions of Section 10 of Ordinance 4 of 1884, I, or some person duly authorised by me in writing, at 12, noon, on Thursday, the 24th July, 1913, at the Office of the Department of Lands and Mines at Plantation Christianburg, Demerara River, will sell publicly for cash to the highest bidder the undermentioned articles, condemned by Board of Survey and ordered to be sold :—

1 Tent boat.
1 Prismatic Compass.
1 Link chain, 5 roods.
1 Oar.
1 Warp.
2 Paddles,
1 Scribe.
2 Tape measures.
2 Ship's lamps.
3 Flags.
3 Paddles.
2 Lanterns.

Terms of Sale :—Cash, with 2 per cent. auction dues.

FRANK FOWLER,
Commissioner of Lands and Mines.
Department of Lands and Mines,
Georgetown, Demerara,
5th July, 1913.

APPLICATIONS FOR LICENCES.

DEPARTMENT OF LANDS & MINES,
GEORGETOWN, DEMERARA,
[1.] 5th July, 1913.

IN accordance with Clause 11 of the Mining Regulations, 1905:

Notice is hereby given that the following applications for Claim Licences have been lodged with the Commissioner at the Office of the Department of Lands and Mines :—

TO MINE FOR GOLD.

DISTRICT No. 3.

BY J. ALLEYNE & J. YONG.

1,500 x 800 feet of Crown land, Good Faith Hill, Right Bank, Kaburi Creek, Right Bank, Mazaruni River.
Distance of claim to river or creek landing—About 5 miles.
Nearest claim holder—S. Wills.

BY M. MALOUF.

1,500 x 800 feet of Crown land, Peter, Right Bank, Kaburi Creek, Right Bank, Mazaruni River.
Distance of claim from river or creek landing—About 2 miles from Kaburi Creek.
Nearest claim holder—None.

DISTRICT NO. 4.

BY THOMAS NATHANIEL HEROD.

1,500 x 800 feet of Crown land, Mafeking, Left Bank, Little Aremu Creek, Right Bank, Cuyuni River.
Distance of claim to river or creek landing—About 25 miles to Aremu Landing.
Nearest claim holder—E. Mannie & M. Vieira.

Digitized by Google

BY PRINCE PATRICK.

1,500 x 800 feet of Crown land, Sunfish Creek, Right Bank, Arangoy Creek, Left Bank, Aranka Creek, Left Bank, Cuyuni River.
Distance of claim to river or creek landing—About 13 miles from Pigeon Island Landing.
Nearest claim holder—M. Vieira.

BY JOHN MARTIN.

1,500 x 800 feet of Crown land, Katy, tributary to Rupa Creek, Left Bank, Cuyuni River.
Distance of claim to river or creek landing—About 12 miles.
Nearest claim holders—None.

BY NICHOLS CARTER & SAMUEL WILLIAMS.

1,500 x 800 feet of Crown land, Cirib Creek, tributary Sir Walter Creek, Left Bank, Aranka Creek, Left Bank. Cuyuni River.
Distance of claim to river or creek landing—About 8½ miles.
Nearest claim holder—S. Sunart.

BY I. E. H. CHIN.

1,500 x 800 feet of Crown land, Restless No. 1, Right and Left Banks, Black Water Creek, Left Bank, Aranka Creek, Left Bank, Cuyuni River.
Distance of claim to river or creek landing—18 miles.
Nearest claim holder—T. A. Rich & R. Choy.
1,500 x 800 feet of Crown land, "Aside," Left Bank of Black Water Creek, Left Bank, Aranka Creek, Left Bank, Cuyuni River.
Distance of claim to river or creek landing—18 miles to River.
Nearest claim holder—James Alex. H. Wong.
1,500 x 800 feet of Crown land, Restless No. 2, Right and Left Banks of Black Water Creek, Left Bank, Aranka Creek, Left Bank, Cuyuni River.
Distance of claim to river or creek landing—18 miles to River.
Nearest claim holder—T. A. Rich & R. Choy.
1,500 x 800 feet of Crown land, Our Best, Right and Left Bank of Black Water Creek, Left Bank, Aranka Creek, Left Bank, Cuyuni River.
Distance of claim from river or creek landing—18 miles to River.
Nearest claim holder—James Alex. H. Wong.
1,500 x 800 feet of Crown land, Contented, Right and Left Banks of Black Water Creek, Left Bank, Aranka Creek, Left Bank, Cuyuni River.
Distance of claim to river or creek landing—18 miles to River.
Nearest claim holder—James Alex. H. Wong.
1,500 x 800 feet of Crown land, William Tell, Right and Left Banks, Black Water Creek, Left Bank, Aranka Creek, Left Bank Cuyuni River.
Distance of claim from river or creek landing—18 miles to River.
Nearest claim holder—Jas. Alex. H. Wong.
1,500 x 800 feet of Crown land, Astonished Creek, Right and Left Banks of Black Water Creek, Left Bank, Aranka Creek, Left Bank, Cuyuni River.
Distance of claim to river or creek landing—About 18 miles to River.
Nearest claim holder—James Alex. H. Wong.
1,500 x 800 feet of Crown land, Satisfied, Right and Left Banks, Black Water Creek, Left Bank, Aranka Creek, Left Bank, Cuyuni River.
Distance of claim to river or creek landing—18 miles to River.
Nearest claim holder—James Alex. H. Wong.
1,500 x 800 feet of Crown land, Come in, Left Bank, Black Water Creek, Left Bank, Aranka Creek, Left Bank, Cuyuni River.
Distance of claim to river or creek landing—18 miles.
Nearest claim holder—James Alex. H. Wong.

BY J. A. E. SMALL.

1,480 x 500 feet of Crown land, Aranka Creek, Left Bank, Cuyuni River.
Distance of claim to river or creek landing—About 9 miles.
Nearest claim holder—T. Phillips and S. Li.

BY A. FRASER, A. CÆSAR & JOS. HECTOR.

1,500 x 800 feet of Crown land, Trust in Hope, tributary of Oko Creek, tributary of Cuyuni River on its Right Bank.
Distance of claim to river or creek landing—About 25 miles.
Nearest claim holder—Frederick Thomas.

BY J. A. E. SMALL.

1,500 x 800 feet of Crown land, Aranka Creek, Left Bank, Cuyuni River.
Distance of claim from river or creek landing—About 9 miles.
Nearest claim holder—T. Phillips & S. Li.

BY MANOEL VIEIRA.

1,500 x 800 feet of Crown land, Lady Walter No. 2, Left Bank, Aranka Creek, Left Bank, Cuyuni River.
Distance of claim to river or creek landing—12 miles.
Nearest claim holder—J. Archer and S. Yhap.
1,500 x 800 feet of Crown land, Lady Walter No. 3, Left Bank, Aranka Creek, Left Bank, Cuyuni River.
Distance of claim to river or creek landing—About 12 miles.
Nearest claim holder—J. Archer and S. Yhap.
1,500 x 800 feet of Crown land, Lady Walter No. 4, Left Bank, Aranka Creek, Left Bank, Cuyuni River.
Distance of claim to river or creek landing—12 miles.
Nearest claim holder—J. Archer and S. Yhap.
1,500 x 800 feet of Crown land, Lady Walter No. 5, Left Bank, Aranka Creek, Left Bank, Cuyuni River.
Distance of claim to river or creek landing—12 miles.
Nearest claim holder—J. Archer and S. Yhap.
1,500 x 800 feet of Crown land, Lady Walter No. 6, Left Bank, Aranka Creek, Left Bank, Cuyuni River.
Distance of claim to river or creek landing—12 miles.
Nearest claim holder—J. Archer and S. Yhap.
1,500 x 800 feet of Crown land, Fish, Left Bank, Sir Walter Creek, Left Bank, Aranka Creek, Left Bank, Cuyuni River.
Distance of claim to river or creek landing—12 miles.
Nearest claim holder—J. Archer and S. Yhap.
1,500 x 800 feet of Crown land, Fish, Left Bank, Sir Walter Creek, Left Bank, Aranka Creek, Left Bank, Cuyuni River.
Distance of claim to river or creek landing—12 miles.
Nearest claim holder—E. W. Medas.

DISTRICT NO. 5.

BY CHARLES LUCIENNE.

1,500 x 800 feet of Crown land, Hopeful Creek, Right Bank, Imoti Creek, Right Bank, Waini River.
Distance of claim to river or creek landing—About 18 miles from Waini.
Nearest claim holder—I. D. Webster.
1,500 x 800 feet of Crown land, Hopeful Creek, Right Bank, Imoti Creek, Left Bank, Waini River.
Distance of claim to river or creek landing—18 miles to Waini.
Nearest claim holder—C. Lucienne.

BY CYRIL FARNUM.

1,500 x 800 feet of Crown land, Stone Creek, Hill, Right Bank, Iana Creek, Right Bank, Barama River.
Distance of claim to river or creek landing—6 miles.
Nearest claim holder—T. A. Charles.
1,500 x 800 feet of Crown land, Strip Hill, Right Bank, Iana Creek, Right Bank, Barama River.
Distance of claim to river or creek landing—About 6 miles.
Nearest claim holder—T. A. Charles.
1,500 x 800 feet of Crown land, Maroon Hill, Right Bank, Iana Creek, Right Bank, Barama River.
Distance of claim to river or creek landing—About 6½ miles.
Nearest claim holder—C. Farnum.

BY JAMES LIVERPOOL.

1,500 x 800 feet of Crown land, Sand Creek, subtributary, Manamarin Creek, Right Bank, Barama River.
Distance of claim to river or creek landing—About 5 miles.
Nearest claim holder—Charles Poon.

All persons having any right, title and interest in and to the abovementioned tracts of Crown Land, and who may have just grounds to oppose the granting thereof, are hereby required to do so in due form at the Office of the Department of Lands and Mines, in the City of Georgetown, within the time specified by the Regulations, setting forth his, her, or their reasons of opposition in writing, duly signed.

FRANK FOWLER,
Commissioner of Lands and Mines.

TRANSFER OF CLAIMS.

[1.] 5th July, 1913.

IN accordance with Clause 44 (2) of the Mining Regulations, 1905:

Notice is hereby given that the following Notice of intended Transfer of right, title and interest in and to the undermentioned Claim Licences have been received by the Commissioner of Lands and Mines:—

DISTRICT NO. .

BY F. W. HUTSON, TO AND IN FAVOUR OF THE MINNIEHAHA DEVELOPMENT COMPANY, LIMITED.

All of his right, title and interest in and to the following Claim Licences Nos. 104, 106, 108, 274, 277, 278, 279, 282, 283, 320, 321, 1,338, 1,339, 353, 354, 434, 435, 436, 437, 438, 439, 441, 442, 443, 444, 455, 456, 457, 458, 459, 460, 461, B949, Potaro.

Digitized by Google

All persons having any right, title, interest or claim in and to the abovementioned Claim Licences, and who may have just grounds to oppose the transfers thereof, are hereby required to do so in due form at the Office of the Department of Lands and Mines, in the City of Georgetown, within the time specified by the Regulations, setting forth his, her or their reasons of opposition in writing, duly signed.

FRANK FOWLER,
Commissioner of Lands and Mines.

APPLICATION FOR MINING CONCESSION DECLARED ABANDONED.

[1.] 5th July, 1913

IN accordance with Clause 38 (6) of the Mining Regulations, 1905:

Notice is hereby given for general information that the undermentioned application for a Mining Concession under Section 15 of the Mining Ordinance, 1903, is declared abandoned.

FRANK FOWLER,
Commissioner of Lands and Mines.

DISTRICT No. 2.

BY EVAN WONG.

A tract of 2,021 acres of Crown Land, starting at a point on the Left Bank, Essequibo River, about 2,850 feet below the mouth of the Omai Creek, extendiug thence N. 8,050 feet, thence W. 2,000 feet, thence N. 5,550 feet, thence W. 5,950 feet, to the Left Bank, Omai Creek, thence along the Left Bank, Omai Creek, and the Left Bank, Essequibo River, to the starting point, for a period of 21 years save and except such lands therein as are already lawfully occupied or located.

Under the Mining Regulations.

APPLICATIONS FOR LICENCES.

DEPARTMENT OF LANDS & MINES

GEORGETOWN, DEMERARA.

[2.] 28th June, 1913.

IN accordance with Clause 11 of the Mining Regulations, 1905:

Notice is hereby given that the following applications for Claim Licences have been lodged with the Commissioner at the Office of the Department of Lands and Mines:—

TO MINE FOR GOLD.

DISTRICT NO. 3.

BY EVAN WONG.

1,500 x 800 feet of Crown land, Pioneer Creek, Ohio Creek, Left Bank, Kaburi Creek, Right Bank, Mazaruni River.
Distance of claim to river or creek landing—7 miles.
Nearest claim holder—Jos. Saunders & S. Li.

1,500 x 800 feet of Crown land, Endeavour, Right Bank, Ohio Creek, Left Bank, Kaburi Creek, Right Bank, Mazaruni River.
Distance of claim to river or creek landing—
Nearest claim holder—Jos. Saunders & S. Li.

1,500 x 800 feet of Crown land, Turtle Creek, Right Bank, Kaburi Creek, Left Bank, Mazaruni River.
Distance of claim to river or creek landing—7 miles.
Nearest claim holder—Jos. Saunders & S. Li.

1,500 x 800 feet of Crown land, Industry Creek, Right Bank, Ohio Creek, Left Bank, Kaburi Creek, Right Bank, Mazaruni River.
Distance of claim to river or creek landing—5 miles.
Nearest claim holder—Nil.

DISTRICT NO. 4.

BY J. N. SMALL & J. G. VIEIRA.

1,500 x 800 feet of Crown land, Lady Walter, Left Bank, Aranka Creek, Left Bank, Cuyuni River.
Distance of claim to river or creek landing—About 12 miles.
Nearest claim holder—Jas. Archer & Simon Yhap.

BY J. C. WILKINSON.

1,500 x 800 feet of Crown land, Lady Walter, Left Bank, Aranka Creek, Left Bank, Cuyuni River.
Distance of claim to river or creek landing—About 12 miles.
Nearest claim holder—Jas. Archer & Simon Yhap.

BY E. STEPHEN & A. TONEY.

1,500 x 500 feet of Crown land, Aranka, Cuyuni.
Distance of claim to river or creek landing—About 7 miles.
Nearest claim holder—J. Benjamin.

1,500 x 500 feet of Crown land, Aranka, Cuyuni.
Distance of claim to river or creek landing—About 9 miles.
Nearest claim holder—Benjamin Stephen.

BY BENJAMIN STEPHEN.

1,500 x 500 feet of Crown land, Aranka, Left Bank, Cuyuni.
Distance of claim to river or creek landing—About 9 miles.
Nearest claim holder—E. Stephen & A. Toney.

BY N. W. DOWDING & A. R. GOMES.

1,500 x 800 feet of Crown land, Glenrock Hill, Left Bank, Aremu Creek, Cuyuni River.
Distance of claim to river or creek landing—About 30 miles.
Nearest claim holder—Nil.

1,500 x 800 feet of Crown land, Larine Hill, Left Bank, Aremu Creek, Cuyuni River.
Distance of claim to river or creek landing—About 30 miles.
Nearest claim holder—Nil.

BY GEORGE ADAMS, E. ADONIS & J. N. NICHOLS.

1,500 x 800 feet of Crown land, Stone Creek, Left Bank, Labaria, Left Bank, Arangoy, Left Bank, Cuyuni River.
Distance of claim to river or creek landing—About 10 miles.
Nearest claim holder—Roberts & McKenzie.

DISTRICT NO. 5.

BY HERMAN THORPE.

1,500 x 800 feet of Crown land, Bushm aster Righ Bank, Annamo, Right Bank, Barama.
Distance of claim to river or creek landing—20 miles to Nosano Landing.
Nearest claim holder—Joseph Alleyne.

BY JOS. GUNPUTH.

1,500 x 800 feet of Crown land, Jowahir Creek, Right Bank, Hiarena Creek, Right Bank, Kaituma, Left Bank, Barima River.
Distance of claim to river or creek landing—About 6 miles.
Nearest claim holder—Joseph Alleyne.

BY CHARLES LUCIENNE.

1,500 x 800 feet of Crown land, Hopeful, Imoti Creek, Left Bank, Waini River.
Distance of claim to creek river or landing—About 18 miles from Waini.
Nearest claim holder—C. A. Lucienne.

All persons having any right, title and interest in and to any of the abovementioned tracts of Crown Land and who may have just ground to oppose the granting thereof, are hereby required to do so in due form at the Office of the Department of Lands and Mines, in the City of Georgetown, within the time specified by the Regulations, setting forth his, her, or their reasons of opposition in writing, duly signed.

FRANK FOWLER,
Commissioner of Lands and Mines.

APPLICATION FOR MINING CONCESSION.

[2.] 28th June, 1913.

IN accordance with Clause 39 (1) of the Mining Regulations, 1905:

Notice is hereby given that the following application for a Mining Concession has been addressed to the Governor-in-Council:—

Digitized by Google

CORNELL UNIVERSITY JUL 17 1914 LAW LIBRARY

DISTRICT NO. 4.

BY JAMES ANDREW.

A tract of Crown land situate on the right bank of the Aremu Creek, a tributary on the right bank Cuyuni River, held by James Andrew under the following Claim Licences:—

No. of Claim Licence.	No. of Tablet.	Name.	Locality.
A1712	148	J. Andrew	Stone Creek.
A1865	144	do.	Good Hope Creek.
A2608	145	do.	Pretoria Hill, No. 1.
B2609	146	do.	do. No. 2.
A2610	147	do.	do. No. 3.
B 78	214	do.	Shop Hill.
B 144	381	do.	Shop Hill,
B 145	382	do.	Pretoria Hill
B 146	383	do.	Rose Leaf ,,
B 147	384	do.	do. ,,
B 148	385	do.	Pretoria ,,
B 149	386	do.	do. ,,
B 150	351	do.	Honey Creek
B 151	352	do.	do.
B 152	353	do.	do.
B 153	354	do.	do.
B 154	355	do.	Marabunta Creek.
B 155	356	do.	do.
B 303	2093	do.	Stone Creek.
B 304	2094	do.	Honey Creek,
B 305	2095	do.	do.
B 306	2096	do.	Stone Hill
B 307	2151	do.	Stone Creek
B 308	2152	do.	do.
B 309	2153	do.	Honey Creek
B 310	2154	do.	do.
B 311	2155	do.	Stone Hill
B 312	2156	do.	Stone Creek
B 313	2157	do.	do.
B 314	2158	do.	Honey Creek
B 315	2160	do.	do.

being a portion of a block of 37 claims marked "A" on a plan by I. M. Nightingale, Government Surveyor, dated 23rd June, 1910, on record in the Department of Lands and Mines.

All persons having any right, title, interest or claim in and to the abovementioned tract of Crown Land and who may have just grounds to oppose the issue of the Mining Concession are required to enter opposition in writing with the grounds thereof at the Office of the Commissioner of Lands and Mines, Georgetown, within the time specified by the Regulations.

FRANK FOWLER,
Commissioner of Lands and Mines.

NOTICE.

THE Notice of application for Mining Concession by James Andrew, appearing in the "Official Gazette" of Saturday, the 21st June, page 1,880, is hereby cancelled.

FRANK FOWLER,
Commissioner of Lands and Mines.

APPLICATIONS FOR LICENCES.

DEPARTMENT OF LANDS AND MINES,

GEORGETOWN, DEMERARA,
21st June, 1913.

IN accordance with Clause 11 of the Mining Regulations, 1905:

Notice is hereby given that the following applications for Claim Licences have been lodged with the Commissioner at the Office of the Department of Lands and Mines.

TO MINE FOR PRECIOUS STONES.

DISTRICT NO. 3.

BY N. DICLOS & A. SPIERS.

1,500 x 800 feet of Crown land, King of Diamonds Creek, Coomaparoo Creek, Isseneroo Creek, Left Bank, Mazaruni River.
Distance of claim to river or creek landing—12 miles,
Nearest claim holder—W. J. Kenswell.

1,500 x 800 feet of Crown land, Coomaparoo Creek, Left Bank, Issenero Creek, Left Bank, Mazaruni River.
Distance of claim to river or creek landing—12 miles.
Nearest claim holder—Nil.

1,500 x 800 feet of Crown land, Mamoo Creek, Coomaparoo Creek, Left Bank, Issenero Creek, Left Bank, Mazaruni River.
Distance of claim to river or creek landing—12 miles.
Nearest claim holder—Nil.

TO MINE FOR GOLD.

DISTRICT NO. 3.

BY T. A. WHITE & E. N. PHIPPS.

1,500 x 800 feet of Crown land, Enterprise Creek, Left Bank, Camp Creek, Right Bank, Ohio Creek, Left Bank, Kaburi Creek, Right Bank, Mazaruni River.
Distance of claim to river or creek landing—4 miles.
Nearest claim holder—Charles Solomon.

1,500 x 800 feet of Crown land, Camp Creek No. 2, Right Bank, Ohio Creek, Left Bank, Kaburi Creek, Right Bank, Mazaruni River.
Distance of claim to river or creek landing—4½ miles.
Nearest claim holder—C. S. Solomon.

1,500 x 800 feet of Crown land, Lena Flat, Left Bank, Camp Creek, Right Bank, Ohio Creek, Left Bank, Kaburi Creek, Right Bank, Mazaruni River.
Distance of claim to river or creek landing—3½ miles.
Nearest claim holder—C. S. Solomon.

BY N. CARTER & S. WILLIAMS.

1,500 x 800 feet of Crown land, Chance Creek Left Bank, Issenero Creek, Left Bank, Mazaruni River.
Distance of claim from river or creek landing—About 9 miles.
Nearest claim holder—N. Carter & S. Williams.

BY JOSEPH SAUNDERS & S. LI.

1,500 x 800 feet of Crown land, Majuba, Right Bank, Ohio Creek, Kaburi Creek, Right Bank, Mazaruni River.
Distance of claim to river or creek landing—3 miles.
Nearest claim holder—J. Saunders & S. Li.

BY CHARLES STEPHEN SOLOMON.

1,500 x 800 feet of Crown land, Camp Creek No. 2, Right Bank, Ohio Creek, Left Bank, Kaburi Creek, Right Bank, Mazaruni River.
Distance of claim to river or creek landing—3½ miles.
Nearest claim holder—T. A. White & E. N. Phipps

1,500 x 800 feet of Crown land, Tiger Creek, Right Bank, Camp Creek, Right Bank, Ohio Creek, Left Bank, Kaburi Creek, Right Bank, Mazaruni River
Distance of claim to river or creek landing—4½ miles
Nearest claim holder—White & Phipps.

1,500 x 800 feet of Crown land, Perseverance, Left Bank, Enterprise Creek, Left Bank, Camp Creek, Right Bank, Ohio Creek, Left Bank, Kaburi Creek, Right Bank, Mazaruni River.
Distance of claim to river or creek landing—4 miles.
Nearest claim holder—White & Phipps.

DISTRICT NO. 4.

BY J. N. SMALL & J. G. VIEIRA.

1,500 x 800 feet of Crown land, Lady Walter Creek, Left Bank, Aranka Creek, Left Bank, Cuyuni River.
Distance of claim from river or creek landing—About 12 miles.
Nearest claim holder—J Archer & Simon Yhap.

BY HO-A-SHOO, LIMITED.

1,500 x 800 feet of Crown land, Pang, Left Bank Sir Walter, Aranka Creek, Cuyuni River.
Distance of claim to river or creek landing—10 miles to River.
Nearest claim holder—E. W. Medas.

1,500 x 800 feet of Crown land, Pang, Left Bank, Sir Walter Creek, Aranka Creek, Cuyuni River.
Distance of claim to river or creek landing—10 miles to River.
Nearest claim holder—E. W. Medas.

BY I. E. H. CHIN.

1,500 x 800 feet of Crown land, Doubt No. 2, Left Bank, Sir Walter Creek, Aranka Creek, Cuyuni River.
Distance of claim to river or creek landing—10 miles to River.
Nearest claim holder—E. W. Medas.

1,500 x 800 feet of Crown land, Doubt No. 1, Left Bank, Sir Walter Creek, Aranka Creek, Cuyuni River.
Distance of claim to river or creek landing—10 miles to River.
Nearest claim holder—E. W. Medas.

BY HUBERT WALKER & BENJAMIN KING.

1,500 x 800 feet of Crown land, Sir Walter Flat, Aranka Creek, Cuyuni River,

Digitized by Google

Distance of claim to river or creek landing—About 9 miles from River Landing.
Nearest claim holder—E. W Medas.
1,500 x 800 feet of Crown land, Colcton, Left Bank, Powis Creek, Right Bank, Sir Walter Creek, Left Bank, Aranka Creek, Cuyuni River.
Distance of claim to river or creek landing—About 9 miles from River Landing.
Nearest claim holder—Josephus Headley
1,500 x 800 feet of Crown land, Maybel, Right Bank, Sir Walter Creek, Left Bank, Aranka Creek, Cuyuni River.
Distance of claim to river or creek landing—About 9 miles from River Landing.
Nearest claim holder—Josephus Headley.

DISTRICT NO. 5.

BY SAMUEL SPENCER.

1,500 x 800 feet of Crown land, Manicole, Right Bank, Whana Creek, Barima River.
Distance of claim to river or creek landing—3 miles.
Nearest claim holder—H. G. Lyken.

All persons having any right, title and interest in and to the abovementioned tracts of Crown Land, and who may have just grounds to oppose the granting thereof, are hereby required to do so in due form at the Office of the Department of Lands and Mines, in the City of Georgetown, within the time specified by the Regulations, setting forth his, her or their reasons of opposition in writing, duly signed

FRANK FOWLER,
Commissioner of Lands and Mines.

CLAIM LICENCES ABANDONED.

[3.] 21st June, 1913.

NOTICE is hereby given in accordance with Clause 18 (5) of the Mining Regulations, 1905, that the undermentioned Claim Licences have been abandoned.

FRANK FOWLER,
Commissioner of Lands and Mines.

DISTRICT NO. 3.
TO MINE FOR GOLD.

BY J. DOS SANTOS.

Claim Licences Nos. B 1,925, B 2,042, and B 2,043, Right Bank, Puruni River.

DISTRICT NO. 4.

BY WALTER ADAMS & HUBERT ADAMS.

1,500 x 800 feet of Crown land, Consideration Creek, Right Bank, Aremu Creek, Right Bank, Cuyuni River.
Distance of claim to river or creek landing—About 20 miles from Quartzstone Landing.
Nearest claim holder—Roach, Lamaison, Niles and Boucher.

DISTRICT NO. 5.

BY CYRIL FARNUM.

1,500 x 800 feet of Crown land, Sand Creek Hill, Right Bank, Ianna Creek, Right Bank, Barama River.
Distance of claim to river or creek landing—5½ miles.
Nearest claim holder—Carter & Morris.

APPLICATION FOR EXCLUSIVE PERMISSION REFUSED

[3.] 21st June, 1913.

NOTICE is hereby given, for general information, that the following applications for Exclusive Permissions which were advertized in the *Official Gazette* of the 23rd November, 1912, page 1,316, have been refused by His Excellency the Governor.

FRANK FOWLER,
Commissioner of Lands and Mines.

DISTRICT NO. 3.

BY KIRTON HENRY TUCKER.

To occupy and explore for a period of three (3) years two tracts of Crown land, situated on Whanna River, Right Bank, Barima River and Papan, better known as Papanya, a Tributary of Whanna River, on its Right Bank, a distance of 25 miles and 10 miles upwards from their mouths respectively with a width on either bank of 100 yards and containing an approximate area of four (4.00) square miles, save and except such portions of the said tract of land as are already occupied or located.
To occupy and explore for a period of three (3) years, a portion of the Barima River, from a point commencing 40 miles above Eclipse Falls, extending to its source, with a width on either bank of said River of 100 yards, and containing an approximate area of 3 square miles, save and except such portions of the said tract of land as are already lawfully occupied or located.
To occupy and explore for a period of three (3) years, two tracts of Crown land, situated on Takatu Creek, Left Bank, Barama River, North Western District, 15 miles, commencing from its mouth, with a width on either bank of said Creek of 100 yards and containing an approximate area of 1·7 square mile, save and except such portions of the said tract of land as are already occupied or located.

Post Office Notices.

ROYAL MAIL ARRANGEMENTS.

MAILS for Europe, the West Indies and New York by the R.M.S. "Berbice," will be closed at the General Post Office on Saturday, 5th July, at 7 p.m.

Letters for despatch by this Mail may be posted in City Street Boxes up to 6 p.m.

Postal matter will be registered at G.P.O. and at City Branch Offices up to 5 p.m.

Parcels received at G.P.O. and at City Branch Offices up to 4 p.m.

British Postal Orders may be purchased at the City Branch Offices any day (Sundays excepted) from 6.30 a.m. to 5.30 p.m. and at G.P.O. from 7 a.m. to 5 p.m.

Money Orders issued at G.P.O. and Cornhill Street up to 1 p.m.

After the closing of this Mail, postal matter handed in at the G.P.O. counter will be received on payment of extra postage as follows:—

Ordinary postal matter within 30 minutes 2 cents.
Ordinary postal matter within 60 minutes 12 cents.
Registered matter within 30 minutes after closing of Registered Mail 4 cents.
ON SUNDAY, 6th July, ordinary letters only, from 3 p.m. to 5 p.m. 12 cents.

COUNTRY MAILS will be forwarded to Georgetown as follows:—

DEMERARA.—East Coast, by Train leaving Mahaica at 5.20 p.m.
DEMERARA.—West Coast, by Train leaving Greenwich Park at 5.25 p.m.
DEMERARA.—East Bank, by Carrier Tricycle leaving Grove at 2.05 p.m.
DEMERARA.—West Bank, by Carrier Tricycle leaving Wales at 1.50 p.m.
DEMERARA.—Upper River and Potaro District, by Steamer leaving Wismar at 8.30 a.m.
BERBICE.—By Train leaving Rosignol at 6.55 a.m.
ESSEQUEBO COAST, LEGUAN AND WAKENAAM.—By Steamer leaving Onderneeming at noon.
ESSEQUEBO-BARTICA.—By Steamer leaving at 8 a.m. on Friday, 4th July.
ESSEQUEBO, NORTH WESTERN DISTRICT.—By Steamer leaving Mt. Everard at 8 a.m. on Thursday, 3rd July.

N. FARRAR,
Postmaster General.

General Post Office,
Georgetown, 3rd July, 1913.

REMOVAL OF GENERAL POST OFFICE, GEORGETOWN, TO NEW PREMISES AT THE CORNER OF HINCKS AND NORTH STEETS.

POST OFFICE DEPARTMENT,
Georgetown, British Guiana,
4th July, 1913.

NOTICE is hereby given, for general information, that on Saturday, the 12th July, 1913, the removal of the General Post Office, Georgetown, will be begun.

After 1 p.m. on that date, no business will be transacted at the General Post Office, but the Post Offices of Bourda, Carmichael Street, Cornhill and Albouystown will be open to the public as usual.

From Monday, the 14th July, 1913, the usual hours of attendance will be observed at the New General Post Office.

N. FARRAR,
Postmaster General

Digitized by Google

Customs' Notice.

NOTICE TO IMPORTERS OF PREFERENTIAL GOODS.

IMPORTERS of goods entitled to preference under the Canadian Reciprocity Agreement are hereby notified that any goods entered at the preferential rate of duty, and afterwards found to be subject to the general rate of duty are liable to forfeiture under the Customs law, and the importer is liable upon conviction to a penalty of $500.

J. M. REID,
Comptroller of Customs.

Custom House, Georgetown,
2nd July, 1913.

Municipal Notice.

TOWN HALL,
New Amsterdam.
2nd July, 1913.

WHEREAS two vacancies have occurred in the Town Council of New Amsterdam, Mr. John A. Abbensetts and Mr. Francisco Gregorio Ferreira having gone out of office:

Notice is hereby given that a locked and sealed box is placed in my office at the Town Hall, New Amsterdam, for the reception of votes in the election of two members to fill the said vacancies. The votes may be written or printed or partly written or partly printed shall specify in full the qualification of the person voting and shall be signed by such person and be sealed up and deposited before 12 o'clock, noon, on Monday, the 7th July, 1913, when the box will be closed and the votes examined as soon thereafter as practicable and the election declared.

J. VAN SERTIMA,
Town Clerk.

Local Government Board Notices

IT is hereby notified that the Local Government Board has appointed Mr. Thomas Daniel to be a Member of the Local Authority of Relief and Support Country District.

W. E. BELLAMY,
Acting Secretary to the Board, and
Inspector of Districts.

Local Government Board Office,
Georgetown, 3rd July, 1913.

IT is hereby notified that the Local Government Board has appointed the Government Medical Officer to be a Member and Chairman of the Local Authority of Maria's Lodge Country District.

W. E. BELLAMY,
Acting Secretary to the Board, and
Inspector of Districts.

Local Government Board Office,
Georgetown, 3rd July, 1913.

IT is hereby notified that the Local Government Board, exercising the powers of a Local Authority in Canefield Country District, has framed and approved of an Estimate and Assessment for that District for the service of the Financial Year ending 31st of March, 1914.

W. E. BELLAMY,
Acting Secretary to the Board, and
Inspector of Districts.

Local Government Board Office,
Georgetown, 3rd July, 1913.

THE Local Government Board, exercising the powers of the Rural Sanitary Authority of the West Bank Demerara River Rural Sanitary District, having prepared a Statement showing the property to be appraised within the abandoned Plantation La Grange, a part and portion of the above Rural Sanitary District, and the value of such property as ascertained by the Local Government Board, notice is hereby given that the above-mentioned Statement can be seen at the La Grange Police Station situate in the said District.

FRANK FOWLER,
Chairman, Local Government Board, and
Chairman of the Rural Sanitary Authority
of the West Bank Demerara River Rural
Sanitary District.

Local Government Board Office,
Victoria Law Courts, Georgetown,
5th July, 1913.

IT is hereby notified that the Local Government Board has approved of a Supplementary Estimate and Assessment for Good Intent and Sisters Village District submitted by the Village Council for the service of the Financial Year ending 31st of March, 1914,

W. E. BELLAMY,
Acting Secretary to the Board, and
Inspector of Districts.

Local Government Board Office,
Georgetown, 3rd July, 1913.

IT is hereby notified that the Local Government Board, acting under the provisions of Section 116 (5) of Ordinance No. 13 of 1907, framed an Estimate and made an Assessment for the Local Authority of Central Mahaicony Country District for the service of the Financial Year ending the 31st of March, 1914, which Estimate and Assessment was approved at the last meeting of the Districts Committee of the Board.

W. E. BELLAMY,
Acting Secretary to the Board, and
Inspector of District.

Local Government Board Office,
Georgetown, 3rd July, 1913.

Miscellaneous.

IN THE BERBICE JUDICIAL DISTRICT.

SEIZURE.

PURSUANT to provisions of Ordinance No. 32 of 1903, I, the undersigned, or some person duly authorised by me in writing, will sell publicly to the highest bidder at the hour of 12 o'clock, noon, on Monday, the 14th day of July, 1913, at the Magistrate's Court-yard at New Amsterdam, the following articles, unless claimed in terms of law:—

400 pieces of firewood.
1 Deal Board Bateau, 29 ft. 6 inches x 2 ft. 8 inches, registered number 4697.
2 Oak Oars.
2 Rowlocks.

The above seizure was made by Isaac N. George, an Officer of the Department of Lands and Mines, from John Makadom on the 6th June, 1913, in Canje Creek, opposite New Forest Village, under Section 25 (1) of Ordinance No. 32 of 1903.

The articles are lying at mud-flat of the Bonded Warehouse Stelling, New Amsterdam.

Terms of Sale:—Cash, with Royalty and Auction dues.

W. J. DOUGLASS,
Stipendiary Magistrate,
Berbice Judicial District.

New Amsterdam,
17th June, 1913.

IN THE BERBICE JUDICIAL DISTRICT.

SEIZURE.

PURSUANT to the provisions of Ordinance No. 32 of 1903, I, the undersigned, or some person duly authorised by me in writing, will sell publicly to the highest bidder at the hour of 11 a.m. on Monday, the 7th day of July, 1913, at the Magistrate's Court Room at New Amsterdam unless claimed in terms of law, the following:—

32 logs Crabwood Timber (400 cubic feet) at 3 cents per cubic foot.

Royalty thereon at ½ cent per cubic foot.

The above seizure was made by Forest Ranger Isaac Nathaniel George, an Officer of the Department of Lands and Mines, from Alexander Seiline on the 18th December, 1912, at Plantation Ma Ma, an Estate resumed by the Crown on the Left Bank, Canje Creek, Berbice, under Section 25 of Ordinance No. 32 of 1903, and is now lying there.

Terms of sale: Cash with auction dues at 2 per cent.

W. J. DOUGLASS,
Stipendiary Magistrate,
Berbice Judicial District.

New Amsterdam,
7th June, 1913.

Digitized by Google

All persons having any right, title, interest or claim in and to the abovementioned Claim Licences, and who may have just grounds to oppose the transfers thereof, are hereby required to do so in due form at the Office of the Department of Lands and Mines, in the City of Georgetown, within the time specified by the Regulations, setting forth his, her or their reasons of opposition in writing, duly signed.

FRANK FOWLER,
Commissioner of Lands and Mines.

APPLICATION FOR MINING CONCESSION DECLARED ABANDONED.

[1.] 5th July, 1913.

IN accordance with Clause 38 (6) of the Mining Regulations, 1905:

Notice is hereby given for general information that the undermentioned application for a Mining Concession under Section 15 of the Mining Ordinance, 1903, is declared abandoned.

FRANK FOWLER,
Commissioner of Lands and Mines.

DISTRICT No. 2.

BY EVAN WONG.

A tract of 2,021 acres of Crown Land, starting at a point on the Left Bank, Essequibo River, about 2,850 feet below the mouth of the Omai Creek, extending thence N. 8,050 feet, thence W. 2,000 feet, thence N. 5,550 feet, thence W. 5,950 feet, to the Left Bank, Omai Creek, thence along the Left Bank, Omai Creek, and the Left Bank, Essequibo River, to the starting point, for a period of 21 years save and except such lands therein as are already lawfully occupied or located.

Under the Mining Regulations.

APPLICATIONS FOR LICENCES.

DEPARTMENT OF LANDS & MINES
GEORGETOWN, DEMERARA.

[2.] 28th June, 1913.

IN accordance with Clause 11 of the Mining Regulations, 1905:

Notice is hereby given that the following applications for Claim Licences have been lodged with the Commissioner at the Office of the Department of Lands and Mines:—

TO MINE FOR GOLD.

DISTRICT NO. 3.

BY EVAN WONG.

1,500 x 800 feet of Crown land, Pioneer Creek, Ohio Creek, Left Bank, Kaburi Creek, Right Bank, Mazaruni River.
Distance of claim to river or creek landing—7 miles.
Nearest claim holder—Jos. Saunders & S. Li.
1,500 x 800 feet of Crown land, Endeavour, Right Bank, Ohio Creek, Left Bank, Kaburi Creek, Right Bank, Mazaruni River.
Distance of claim to river or creek landing—
Nearest claim holder—Jos. Saunders & S. Li.
1,500 x 800 feet of Crown land, Turtle Creek, Right Bank, Kaburi Creek, Left Bank, Mazaruni River.
Distance of claim to river or creek landing—7 miles.
Nearest claim holder—Jos. Saunders & S. Li.
1,500 x 800 feet of Crown land, Industry Creek, Right Bank, Ohio Creek, Left Bank, Kaburi Creek, Right Bank, Mazaruni River.
Distance of claim to river or creek landing—5 miles.
Nearest claim holder—Nil.

DISTRICT NO. 4.

BY J. N. SMALL & J. G. VIEIRA.

1,500 x 800 feet of Crown land, Lady Walter, Left Bank, Aranka Creek, Left Bank, Cuyuni River.
Distance of claim to river or creek landing—About 12 miles.
Nearest claim holder—Jas. Archer & Simon Yhap.

BY J. C. WILKINSON.

1,500 x 800 feet of Crown land, Lady Walter, Left Bank, Aranka Creek, Left Bank, Cuyuni River.
Distance of claim to river or creek landing—About 12 miles.
Nearest claim holder—Jas. Archer & Simon Yhap.

BY E. STEPHEN & A. TONEY.

1,500 x 500 feet of Crown land, Aranka, Cuyuni.
Distance of claim to river or creek landing—About 7 miles.
Nearest claim holder—J. Benjamin.
1,500 x 500 feet of Crown land, Aranka, Cuyuni.
Distance of claim to river or creek landing—About 9 miles.
Nearest claim holder—Benjamin Stephen.

BY BENJAMIN STEPHEN.

1,500 x 500 feet of Crown land, Aranka, Left Bank, Cuyuni.
Distance of claim to river or creek landing—About 9 miles.
Nearest claim holder—E. Stephen & A. Toney.

BY N. W. DOWDING & A. R. GOMES.

1,500 x 800 feet of Crown land, Glenrock Hill, Left Bank, Aremu Creek, Cuyuni River.
Distance of claim to river or creek landing—About 30 miles.
Nearest claim holder—Nil.
1,500 x 800 feet of Crown land, Larine Hill, Left Bank, Aremu Creek, Cuyuni River.
Distance of claim to river or creek landing—About 30 miles.
Nearest claim holder—Nil.

BY GEORGE ADAMS, E. ADONIS & J. N. NICHOLS.

1,500 x 800 feet of Crown land, Stone Creek, Left Bank, Labaria, Left Bank, Arangoy, Left Bank, Cuyuni River.
Distance of claim to river or creek landing—About 10 miles.
Nearest claim holder—Roberts & McKenzie.

DISTRICT NO. 5.

BY HERMAN THORPE.

1,500 x 800 feet of Crown land, Bushm aster Righ Bank, Annamo, Right Bank, Barama.
Distance of claim to river or creek landing—20 miles to Nosano Landing.
Nearest claim holder—Joseph Alleyne.

BY JOS. GUNPUTH.

1,500 x 800 feet of Crown land, Jowahir Creek, Right Bank, Hiarena Creek, Right Bank, Kaituma, Left Bank, Barima River.
Distance of claim to river or creek landing—About 16 miles.
Nearest claim holder—Joseph Alleyne.

BY CHARLES LUCIENNE.

1,500 x 800 feet of Crown land, Hopeful, Imoti Creek, Left Bank, Waini River.
Distance of claim to creek river or landing—About 18 miles from Waini.
Nearest claim holder—C. A. Lucienne.

All persons having any right, title and interest in and to any of the abovementioned tracts of Crown Land and who may have just ground to oppose the granting thereof, are hereby required to do so in due form at the Office of the Department of Lands and Mines, in the City of Georgetown, within the time specified by the Regulations, setting forth his, her, or their reasons of opposition in writing, duly signed.

FRANK FOWLER,
Commissioner of Lands and Mines.

APPLICATION FOR MINING CONCESSION.

[2.] 28th June, 1913.

IN accordance with Clause 39 (1) of the Mining Regulations, 1905:

Notice is hereby given that the following application for a Mining Concession has been addressed to the Governor-in-Council:—

Digitized by Google

CORNELL UNIVERSITY JUL 17 1914 LAW LIBRARY

DISTRICT NO. 4.

BY JAMES ANDREW.

A tract of Crown land situate on the right bank of the Aremu Creek, a tributary on the right bank Cuyuni River, held by James Andrew under the following Claim Licences:—

No. of Claim Licence.	No. of Tablet.	Name.	Locality.
A1712	148	J. Andrew	Stone Creek.
A1855	144	do.	Good Hope Creek.
A2508	145	do.	Pretoria Hill, No. 1.
B2509	146	do.	do. No. 2.
A2510	147	do.	do. No. 3.
B 78	214	do.	Shop Hill.
B 144	381	do.	Shop Hill,
B 145	382	do.	Pretoria Hill
B 146	383	do.	Rose Leaf ,,
B 147	384	do.	do. ,,
B 148	385	do.	Pretoria ,,
B 149	386	do.	do. ,,
B 150	351	do.	Honey Creek
B 151	352	do.	do.
B 152	353	do.	do.
B 153	354	do.	do.
B 154	355	do.	Marabunta Creek.
B 155	356	do.	do.
B 303	2093	do.	Stone Creek.
B 304	2094	do.	Honey Creek,
B 305	2095	do.	do.
B 306	2096	do.	Stone Hill
B 307	2151	do.	Stone Creek
B 308	2152	do.	do.
B 309	2153	do.	Honey Creek
B 310	2154	do.	do.
B 311	2155	do.	Stone Hill
B 312	2156	do.	Stone Creek
B 313	2157	do.	do.
B 314	2158	do.	Honey Creek
B 315	2160	do.	do.

being a portion of a block of 37 claims marked "A" on a plan by I. M. Nightingale, Government Surveyor, dated 23rd June, 1910, on record in the Department of Lands and Mines.

All persons having any right, title, interest or claim in and to the abovementioned tract of Crown Land and who may have just grounds to oppose the issue of the Mining Concession are required to enter opposition in writing with the grounds thereof at the Office of the Commissioner of Lands and Mines, Georgetown, within the time specified by the Regulations.

FRANK FOWLER,
Commissioner of Lands and Mines.

NOTICE.

THE Notice of application for Mining Concession by James Andrew, appearing in the "Official Gazette" of Saturday, the 21st June, page 1,880, is hereby cancelled.

FRANK FOWLER,
Commissioner of Lands and Mines.

APPLICATIONS FOR LICENCES.

DEPARTMENT OF LANDS AND MINES,

GEORGETOWN, DEMERARA,
3. 21st June, 1913.

IN accordance with Clause 11 of the Mining Regulations, 1905:

Notice is hereby given that the following applications for Claim Licences have been lodged with the Commissioner at the Office of the Department of Lands and Mines.

TO MINE FOR PRECIOUS STONES.

DISTRICT NO. 3.

BY N. DICLOS & A. SPIERS.

1,500 x 800 feet of Crown land, King of Diamonds Creek, Coomaparoo Creek, Isseneroo Creek, Left Bank, Mazaruni River.
Distance of claim to river or creek landing—12 miles,
Nearest claim holder—W. J. Kenswell.

1,500 x 800 feet of Crown land, Coomaparoo Creek, Left Bank, Issenero Creek, Left Bank, Mazarun River.
Distance of claim to river or creek landing—12 miles.
Nearest claim holder—Nil.

1,500 x 800 feet of Crown land, Mamoo Creek, Coomaparoo Creek, Left Bank, Issenero Creek, Left Bank, Mazaruni River.
Distance of claim to river or creek landing—12 miles.
Nearest claim holder—Nil.

TO MINE FOR GOLD.

DISTRICT NO. 3.

BY T. A. WHITE & E. N. PHIPPS.

1,500 x 800 feet of Crown land, Enterprise Creek, Left Bank, Camp Creek, Right Bank, Ohio Creek, Left Bank, Kaburi Creek, Right Bank, Mazaruni River.
Distance of claim to river or creek landing—4 miles.
Nearest claim holder—Charles Solomon.

1,500 x 800 feet of Crown land, Camp Creek No. 2, Right Bank, Ohio Creek, Left Bank, Kaburi Creek, Right Bank, Mazaruni River.
Distance of claim to river or creek landing—4½ miles.
Nearest claim holder—C. S. Solomon.

1,500 x 800 feet of Crown land, Lena Flat, Left Bank, Camp Creek, Right Bank, Ohio Creek, Left Bank, Kaburi Creek, Right Bank, Mazaruni River.
Distance of claim to river or creek landing—3½ miles.
Nearest claim holder—C. S. Solomon.

BY N. CARTER & S. WILLIAMS.

1,500 x 800 feet of Crown land, Chance Creek Left Bank, Issenero Creek, Left Bank, Mazaruni River.
Distance of claim from river or creek landing—About 9 miles.
Nearest claim holder—N. Carter & S. Williams.

BY JOSEPH SAUNDERS & S. LI.

1,500 x 800 feet of Crown land, Majuba, Right Bank, Ohio Creek, Kaburi Creek, Right Bank, Mazaruni River.
Distance of claim to river or creek landing—3 miles.
Nearest claim holder—J. Saunders & S. Li.

BY CHARLES STEPHEN SOLOMON.

1,500 x 800 feet of Crown land, Camp Creek No. 2, Right Bank, Ohio Creek, Left Bank, Kaburi Creek, Right Bank, Mazaruni River.
Distance of claim to river or creek landing—3½ miles.
Nearest claim holder—T. A. White & E. N. Phipps

1,500 x 800 feet of Crown land, Tiger Creek, Right Bank, Camp Creek, Right Bank, Ohio Creek, Left Bank, Kaburi Creek, Right Bank, Mazaruni River
Distance of claim to river or creek landing—4½ miles
Nearest claim holder—White & Phipps.

1,500 x 800 feet of Crown land, Perseverance, Left Bank, Enterprise Creek, Left Bank, Camp Creek, Right Bank, Ohio Creek, Left Bank, Kaburi Creek, Right Bank, Mazaruni River.
Distance of claim to river or creek landing—4 miles.
Nearest claim holder—White & Phipps.

DISTRICT NO. 4.

BY J. N. SMALL & J. G. VIEIRA.

1,500 x 800 feet of Crown land, Lady Walter Creek, Left Bank, Aranka Creek, Left Bank, Cuyuni River.
Distance of claim from river or creek landing—About 12 miles.
Nearest claim holder—J Archer & Simon Yhap.

BY HO-A-SHOO, LIMITED.

1,500 x 800 feet of Crown land, Pang, Left Bank Sir Walter, Aranka Creek, Cuyuni River.
Distance of claim to river or creek landing—10 miles to River.
Nearest claim holder—E. W. Medas.

1,500 x 800 feet of Crown land, Pang, Left Bank, Sir Walter Creek, Aranka Creek, Cuyuni River.
Distance of claim to river or creek landing—10 miles to River.
Nearest claim holder—E. W. Medas.

BY I. E. H. CHIN.

1,500 x 800 feet of Crown land, Doubt No. 2, Left Bank, Sir Walter Creek, Aranka Creek, Cuyuni River.
Distance of claim to river or creek landing—10 miles to River.
Nearest claim holder—E. W. Medas.

1,500 x 800 feet of Crown land, Doubt No. 1, Left Bank, Sir Walter Creek, Aranka Creek, Cuyuni River.
Distance of claim to river or creek landing—10 miles to River.
Nearest claim holder—E. W. Medas.

BY HUBERT WALKER & BENJAMIN KING.

1,500 x 800 feet of Crown land, Sir Walter Flat, Aranka Creek, Cuyuni River,

Digitized by Google

Distance of claim to river or creek landing—About 9 miles from River Landing.
Nearest claim holder—E. W Medas.
1,500 x 800 feet of Crown land, Coloton, Left Bank, Powis Creek, Right Bank, Sir Walter Creek, Left Bank, Aranka Creek, Cuyuni River.
Distance of claim to river or creek landing—About 9 miles from River Landing.
Nearest claim holder—Josephus Headley
1,500 x 800 feet of Crown land, Maybel, Right Bank, Sir Walter Creek, Left Bank, Aranka Creek, Cuyuni River.
Distance of claim to river or creek landing—About 9 miles from River Landing.
Nearest claim holder—Josephus Headley.

DISTRICT NO. 5.

BY SAMUEL SPENCER.

1,500 x 800 feet of Crown land, Manicole, Right Bank, Whana Creek, Barima River.
Distance of claim to river or creek landing—3 miles.
Nearest claim holder—H. G. Lyken.

All persons having any right, title and interest in and to the abovementioned tracts of Crown Land, and who may have just grounds to oppose the granting thereof, are hereby required to do so in due form at the Office of the Department of Lands and Mines, in the City of Georgetown, within the time specified by the Regulations, setting forth his, her or their reasons of opposition in writing, duly signed.

FRANK FOWLER,
Commissioner of Lands and Mines.

CLAIM LICENCES ABANDONED.

[3.] 21st June, 1913.

NOTICE is hereby given in accordance with Clause 18 (5) of the Mining Regulations, 1905, that the undermentioned Claim Licences have been abandoned.

FRANK FOWLER,
Commissioner of Lands and Mines.

DISTRICT NO. 3.
TO MINE FOR GOLD.

BY J. DOS SANTOS.

Claim Licences Nos. B 1,925, B 2,042, and B 2,043, Right Bank, Puruni River.

DISTRICT NO. 4.

BY WALTER ADAMS & HUBERT ADAMS.

1,500 x 800 feet of Crown land, Consideration Creek, Right Bank, Aremu Creek, Right Bank, Cuyuni River.
Distance of claim to river or creek landing—About 20 miles from Quartzstone Landing.
Nearest claim holder—Roach, Lamaison, Niles and Boucher.

DISTRICT NO. 5.

BY CYRIL FARNUM.

1,500 x 800 feet of Crown land, Sand Creek Hill, Right Bank, Ianna Creek, Right Bank, Barama River.
Distance of claim to river or creek landing—5½ miles.
Nearest claim holder—Carter & Morris.

APPLICATION FOR EXCLUSIVE PERMISSION REFUSED

[3.] 21st June, 1913.

NOTICE is hereby given, for general information, that the following applications for Exclusive Permissions which were advertized in the *Official Gazette* of the 23rd November, 1912, page 1,316, have been refused by His Excellency the Governor.

FRANK FOWLER,
Commissioner of Lands and Mines.

DISTRICT NO. 3.

BY KIRTON HENRY TUCKER.

To occupy and explore for a period of three (3) years two tracts of Crown land, situated on Whanna River, Right Bank, Barima River and Papan, better known as Papanya, a Tributary of Whanna River, on its Right Bank, a distance of 25 miles and 10 miles upwards from their mouths respectively with a width on either bank of 100 yards and containing an approximate area of four (4.00) square miles, save and except such portions of the said tract of land as are already occupied or located.
To occupy and explore for a period of three (3) years, a portion of the Barima River, from a point commencing 40 miles above Eclipse Falls, extending to its source, with a width on either bank of said River of 100 yards, and containing an approximate area of 3 square miles, save and except such portions of the said tract of land as are already lawfully occupied or located.
To occupy and explore for a period of three (3) years, two tracts of Crown land, situated on Takatu Creek, Left Bank, Barama River, North Western District, 15 miles, commencing from its mouth, with a width on either bank of said Creek of 100 yards and containing an approximate area of 1·7 square mile, save and except such portions of the said tract of land as are already occupied or located.

Post Office Notices.

ROYAL MAIL ARRANGEMENTS.

MAILS for Europe, the West Indies and New York by the R.M.S. "Berbice," will be closed at the General Post Office on Saturday, 5th July, at 7 p.m.

Letters for despatch by this Mail may be posted in City Street Boxes up to 6 p.m.

Postal matter will be registered at G.P.O. and at City Branch Offices up to 5 p.m.

Parcels received at G.P.O. and at City Branch Offices up to 4 p.m.

British Postal Orders may be purchased at the City Branch Offices any day (Sundays excepted) from 6.30 a.m. to 5.30 p.m. and at G.P.O. from 7 a.m. to 5 p.m.

Money Orders issued at G.P.O. and Cornhill Street up to 1 p.m.

After the closing of this Mail, postal matter handed in at the G.P.O. counter will be received on payment of extra postage as follows:—

Ordinary postal matter within 30 minutes 2 cents.

Ordinary postal matter within 60 minutes 12 cents.

Registered matter within 30 minutes after closing of Registered Mail 4 cents.

ON SUNDAY, 6th July, ordinary letters only, from 3 p.m. to 5 p.m. 12 cents.

COUNTRY MAILS will be forwarded to Georgetown as follows:—

DEMERARA.—East Coast, by Train leaving Mahaica at 5.20 p.m.

DEMERARA.—West Coast, by Train leaving Greenwich Park at 5.25 p.m.

DEMERARA.—East Bank, by Carrier Tricycle leaving Grove at 2.05 p.m.

DEMERARA.—West Bank, by Carrier Tricycle leaving Wales at 1.50 p.m.

DEMERARA.—Upper River and Potaro District, by Steamer leaving Wismar at 8.30 a.m.

BERBICE.—By Train leaving Rosignol at 6.55 a.m.

ESSEQUEBO COAST, LEGUAN AND WAKENAAM.—By Steamer leaving Onderneeming at noon.

ESSEQUEBO-BARTICA.—By Steamer leaving at 8 a.m. on Friday, 4th July.

ESSEQUEBO, NORTH WESTERN DISTRICT.—By Steamer leaving Mt. Everard at 8 a.m. on Thursday, 3rd July.

N. FARRAR,
Postmaster General.

General Post Office,
Georgetown, 3rd July, 1913.

REMOVAL OF GENERAL POST OFFICE, GEORGETOWN, TO NEW PREMISES AT THE CORNER OF HINCKS AND NORTH STREETS.

POST OFFICE DEPARTMENT,
Georgetown, British Guiana,
4th July, 1913.

NOTICE is hereby given, for general information, that on Saturday, the 12th July, 1913, the removal of the General Post Office, Georgetown, will be begun.

After 1 p.m. on that date, no business will be transacted at the General Post Office, but the Post Offices of Bourda, Carmichael Street, Cornhill and Albouystown will be open to the public as usual.

From Monday, the 14th July, 1913, the usual hours of attendance will be observed at the New General Post Office.

N. FARRAR,
Postmaster General

Digitized by Google

Customs' Notice.

NOTICE TO IMPORTERS OF PREFERENTIAL GOODS.

IMPORTERS of goods entitled to preference under the Canadian Reciprocity Agreement are hereby notified that any goods entered at the preferential rate of duty, and afterwards found to be subject to the general rate of duty are liable to forfeiture under the Customs law, and the importer is liable upon conviction to a penalty of $500.

J. M. REID,
Comptroller of Customs.

Custom House, Georgetown,
2nd July, 1913.

Municipal Notice.

TOWN HALL,
New Amsterdam.
2nd July, 1913.

WHEREAS two vacancies have occurred in the Town Council of New Amsterdam, Mr. John A. Abbensetts and Mr. Francisco Gregorio Ferreira having gone out of office:

Notice is hereby given that a locked and sealed box is placed in my office at the Town Hall, New Amsterdam, for the reception of votes in the election of two members to fill the said vacancies. The votes may be written or printed or partly written or partly printed shall specify in full the qualification of the person voting and shall be signed by such person and be sealed up and deposited before 12 o'clock, noon, on Monday, the 7th July, 1913, when the box will be closed and the votes examined as soon thereafter as practicable and the election declared.

J. VAN SERTIMA,
Town Clerk.

Local Government Board Notices

IT is hereby notified that the Local Government Board has appointed Mr. Thomas Daniel to be a Member of the Local Authority of Relief and Support Country District.

W. E. BELLAMY,
Acting Secretary to the Board, and
Inspector of Districts.

Local Government Board Office,
Georgetown, 3rd July, 1913.

IT is hereby notified that the Local Government Board has appointed the Government Medical Officer to be a Member and Chairman of the Local Authority of Maria's Lodge Country District.

W. E. BELLAMY,
Acting Secretary to the Board, and
Inspector of Districts.

Local Government Board Office,
Georgetown, 3rd July, 1913.

IT is hereby notified that the Local Government Board, exercising the powers of a Local Authority in Canefield Country District, has framed and approved of an Estimate and Assessment for that District for the service of the Financial Year ending 31st of March, 1914.

W. E. BELLAMY,
Acting Secretary to the Board, and
Inspector of Districts.

Local Government Board Office,
Georgetown, 3rd July, 1913.

THE Local Government Board, exercising the powers of the Rural Sanitary Authority of the West Bank Demerara River Rural Sanitary District, having prepared a Statement showing the property to be appraised within the abandoned Plantation La Grange, a part and portion of the above Rural Sanitary District, and the value of such property as ascertained by the Local Government Board, notice is hereby given that the above-mentioned Statement can be seen at the La Grange Police Station situate in the said District.

FRANK FOWLER,
Chairman, Local Government Board, and
Chairman of the Rural Sanitary Authority
of the West Bank Demerara River Rural
Sanitary District.

Local Government Board Office,
Victoria Law Courts, Georgetown,
5th July, 1913.

IT is hereby notified that the Local Government Board has approved of a Supplementary Estimate and Assessment for Good Intent and Sisters Village District submitted by the Village Council for the service of the Financial Year ending 31st of March, 1914,

W. E. BELLAMY,
Acting Secretary to the Board, and
Inspector of Districts.

Local Government Board Office,
Georgetown, 3rd July, 1913.

IT is hereby notified that the Local Government Board, acting under the provisions of Section 116 (5) of Ordinance No. 13 of 1907, framed an Estimate and made an Assessment for the Local Authority of Central Mahaicony Country District for the service of the Financial Year ending the 31st of March, 1914, which Estimate and Assessment was approved at the last meeting of the Districts Committee of the Board.

W. E. BELLAMY,
Acting Secretary to the Board, and
Inspector of District.

Local Government Board Office,
Georgetown, 3rd July, 1913.

Miscellaneous.

IN THE BERBICE JUDICIAL DISTRICT.

SEIZURE.

PURSUANT to provisions of Ordinance No. 32 of 1903, I, the undersigned, or some person duly authorised by me in writing, will sell publicly to the highest bidder at the hour of 12 o'clock, noon, on Monday, the 14th day of July, 1913, at the Magistrate's Court-yard at New Amsterdam, the following articles, unless claimed in terms of law:—

400 pieces of firewood.
1 Deal Board Bateau, 29 ft. 6 inches x 2 ft. 8 inches, registered number 4697.
2 Oak Oars.
2 Rowlocks.

The above seizure was made by Isaac N. George, an Officer of the Department of Lands and Mines, from John Makadom on the 6th June, 1913, in Canje Creek, opposite New Forest Village, under Section 25 (1) of Ordinance No. 32 of 1903.

The articles are lying at mud-flat of the Bonded Warehouse Stelling, New Amsterdam.

Terms of Sale:—Cash, with Royalty and Auction dues.

W. J. DOUGLASS,
Stipendiary Magistrate,
Berbice Judicial District.

New Amsterdam,
17th June, 1913.

IN THE BERBICE JUDICIAL DISTRICT.

SEIZURE.

PURSUANT to the provisions of Ordinance No. 32 of 1903, I, the undersigned, or some person duly authorised by me in writing, will sell publicly to the highest bidder at the hour of 11 a.m. on Monday, the 7th day of July, 1913, at the Magistrate's Court Room at New Amsterdam unless claimed in terms of law, the following:—

32 logs Crabwood Timber (400 cubic feet) at 3 cents per cubic foot.

Royalty thereon at ½ cent per cubic foot.

The above seizure was made by Forest Ranger Isaac Nathaniel George, an Officer of the Department of Lands and Mines, from Alexander Soiline on the 18th December, 1912, at Plantation Ma Ma, an Estate resumed by the Crown on the Left Bank, Canje Creek, Berbice, under Section 25 of Ordinance No. 32 of 1903, and is now lying there.

Terms of sale: Cash with auction dues at 2 per cent.

W. J. DOUGLASS,
Stipendiary Magistrate,
Berbice Judicial District.

New Amsterdam,
7th June, 1913.

Digitized by Google

THE TOWER HOTEL, LTD.

NOTICE is hereby given that the affairs of the above Company have been this day wound up.

C. N. HAREWOOD,
Liquidator.

27th June, 1913.

BRITISH GUIANA.—MEDICAL DEPARTMENT.

ABSTRACT OF REPORTS OF HOSPITALS AT THE UNDERMENTIONED INSTITUTIONS.

FOR THE WEEK ENDING SATURDAY, 12TH APRIL, 1913.

HOSPITALS AT	Remaining from last Week.			Admitted in the Week.			Discharged in the Week.			Died in the Week.			Remaining at the end of the Week.			Increase.	Decrease.	Number of Inmates.			Percentage of Sickness.	REMARKS.
	M.	F.	T.	M.	F.	T.	M.	F.	T.	M.	F.	T.	M.	F.	T.	Total.	Total.	M.	F.	T.	Total.	
H.M.P. Settlement	...	5	...	5	1	...	1	3	...	3	...	...	...	3	...	3	2	210	...	210	2·8	
Georgetown Prison	...	3	...	3	...	1	1	1	...	1	...	...	...	2	1	3	...	115	29	144	3·5	
New Amsterdam Prison	...	1	...	1	...	1	1	1	...	1	...	...	...	1	...	1	...	40	9	49	5·	
Suddie Prison	...	...	...	1	...	1	1	...	1	...	...	...	...	...	...	...	...	24	2	26	4·1	
Onderneeming Industrial School	...	1	...	...	...	...	...	...	...	...	...	...	...	...	...	...	1	120	...	120	·8	
Total	...	10	...	10	3	1	4	7	...	7	...	...	...	6	1	7	3	509	40	549	2·5	

J. E. GODFREY,
Surgeon General.

NOTICE.

MEDICAL BOARD.

IN accordance with the provisions of the Medical Ordinance of 1886, I hereby give notice that I will attend at my office, Victoria Law Courts, Georgetown, betw en the hours of 10 a.m. and 4 p.m. on Monday, 7th July, 1913, to receive the votes of those entitled to vote for the election of one person to serve on the Medical Board in the place of Dr. W. H. Wharton, whose term of Office has expired.

The person elected must be duly registered under Ordinance No. 5 of 1886.

By the Medical Ordinance of 1886, it is provided that every person who is registered as duly qualified to practise medicine or surgery in the colony is entitled to vote at such election, and that any person entitled to vote who does not attend the electi n may vote by letter in writing signed by him and transmitted before 4 p.m. of the day on which the election is to be held.

E. D. ROWLAND,
Acting Surgeon General, and
Chairman, Medical Board.

Surgeon General's Office,
Georgetown, 24th June, 1913.

UPPER AND LOWER RIVER BOAT REGULATIONS, 1912.

NOTICE is hereby given that the District Commissary in charge of the Berbice River District, will attend at the following places for the purpose of inspecting boats (and their equipment) and issuing certificates of Survey and licences for the financial year 1913 1914, as follows:—

Maria Henrietta, Friday, 18th July.
Sandhills, Monday, 21st July,

D. J. J. O. LOW,
Commissary of Taxation,
Deputy Navigation Officer,
Lower Berbice River.

Commissary's Office,
New Amsterdam,
1st July, 1913.

DEMERARA RIVER JUDICIAL DISTRICT.

SEIZURE.

NOTICE is hereby given in accordance with section 26 of Ordinance 32 of 1903, that I, or some one duly authorised by me in writing, will sell publicly to the highest bidder at Hyde Park Courtroom on Tuesday, the 5th day of August, 1913, at 12 o'clock, noon, unless previously claimed according to law, the following articles seized by A. G. Griffith, Forest Ranger and R.C., from John Chung and Ah Sue on the 6th May, 1913, on Crown land situate on right bank, Waratilla creek, right bank, Kamuni creek, left bank, Demerara river:—

2½ Cords firewood, lying where they were seized.

Terms of Sale:—Cash, with royalty and auction dues.

J. McFARLANE CORRY,
Actg. Stipendiary Magistrate.

Christianburg,
27th June, 1913.

SUMMARY OF REPORTS OF ESTATES' HOSPITAL FOR THE WEEK ENDING SATURDAY, 12TH APRIL, 1913.

	In-Patients.			Out-Patients.		
	M.	F.	T.	M.	F.	T.
Remaining from last week	546	244	790	97	91	188
Admitted during Week...	435	204	639	106	57	163
Discharged during week...	444	206	650	86	66	152
Died during week ...	5	5	10	...	...	...
Remaining at end of week	532	237	769	117	82	199
Increase	...	...	...	20	...	11
Decrease	14	7	21	...	9	...

J. E. GODFREY,
Surgeon General.

Digitized by Google

LIST showing the number and description of all Strays in Pound at the following Pounds in the Colony, on the last day of the week ending Saturday, June 28, 1913 in accordance with Section 14, Ordinance 1 of 1866.

Name of Pound.	When brought to the Pound.		Name of Party Bringing.	Name of Party Sending.	Place from whence Stray was sent.	Description of Animal.	Brand, Marks, Colour, &c.	Remarks
	Date.	Hour.						
[illegible]	Nil	Nil	Nil	Nil	Nil	Nil	Nil	
[illegible]	Nil	Nil	Nil	Nil	Nil	Nil	Nil	
[illegible]	Nil	Nil	Nil	Nil	Nil	Nil	Nil	
Vigilance	Nil	Nil	Nil	Nil	Nil	Nil	Nil	
Belfield	25.6.1913	4.30 p.m.	A. Plokett	H. J. Gaskin	Clonbrook	He Ass	R 66 right neck. No mark.	
Do.	25.6.1913	4.30 p.m.	A. Plokett	H. J. Gaskin	Clonbrook	She Ass	W 27 right hip. Both ears cut.	
Mahaica	Nil	Nil	Nil	Nil	Nil	Nil	Nil	
Cane Grove	Nil	Nil	Nil	Nil	Nil	Nil	Nil	
Mahaicony	Nil	Nil	Nil	Nil	Nil	Nil	Nil	
Vreed-en-Hoop	Nil	Nil	Nil	Nil	Nil	Nil	Nil	
La Grange	Nil	Nil	Nil	Nil	Nil	Nil	Nil	
Fellowship	Nil	Nil	Nil	Nil	Nil	Nil	Nil	
Stewartville	Nil	Nil	Nil	Nil	Nil	Nil	Nil	
Vergenoegen	Nil	Nil	Nil	Nil	Nil	Nil	Nil	
Essequebo—								
Aurora	Nil	Nil	Nil	Nil	Nil	Nil	Nil	
Capoey	Nil	Nil	Nil	Nil	Nil	Nil	Nil	
Suddie	Nil	Nil	Nil	Nil	Nil	Nil	Nil	
Anna Regina	16.6.1913	6.15 a.m.	Sgt. 1080 Rawlins	F. A. Long	Hampton Court	He Ass	Illegible. Right hip	
Do.	23.6.1913	6.30 a.m.	Sgt. 1080 Rawlins	F. A. Long	Devonshire Castle	Cow	Illegible. Right hip	
Leguan	Nil	Nil	Nil	Nil	Nil	Nil	Nil	
Sans Souci	Nil	Nil	Nil	Nil	Nil	Nil	Nil	
Bartica	Nil	Nil	Nil	Nil	Nil	Nil	Nil	
Morawhanna	Nil	Nil	Nil	Nil	Nil	Nil	Nil	
Berbice—								
Weldaad	Nil	Nil	Nil	Nil	Nil	Nil	Nil	
Fort Wellington	Nil	Nil	Nil	Nil	Nil	Nil	Nil	
Blairmont	Nil	Nil	Nil	Nil	Nil	Nil	Nil	
Sisters	Nil	Nil	Nil	Nil	Nil	Nil	Nil	
Reliance	27.6.1913	12 a.m.	Barosy	Barosy	Cumberland	Ewe Goat	Both ear split. Brown and White.	
Do.	28.6.1913	2 p.m.	W. Brown	R. B. Butts	Reliance Public Road	Steer	Brand on right hip not legible.	
Albion	20.6.1913	8.30 a.m.	Lachan	W. D. Crawford	Rose Hall Village, [illegible], B.	Mare Donkey	Brand right hip not legible. Brown.	
Whim	Nil	Nil	Nil	Nil	Nil	Nil	Nil	
Tarlogie	Nil	Nil	Nil	Nil	Nil	Nil	Nil	
No. 51	Nil	Nil	Nil	Nil	Nil	Nil	Nil	
No. 63	Nil	Nil	Nil	Nil	Nil	Nil	Nil	
Elisa and Mary	Nil	Nil	Nil	Nil	Nil	Nil	Nil	

Digitized by Google

THE TOWER HOTEL, LTD.

NOTICE is hereby given that the affairs of the above Company have been this day wound up.

C. N. HAREWOOD,
Liquidator.

27th June, 1913.

BRITISH GUIANA.—MEDICAL DEPARTMENT.

ABSTRACT OF REPORTS OF HOSPITALS AT THE UNDERMENTIONED INSTITUTIONS.

FOR THE WEEK ENDING SATURDAY, 12TH APRIL, 1913.

HOSPITALS AT	Remaining from last Week.			Admitted in the Week.			Discharged in the Week.			Died in the Week.			Remaining at the end of the Week.			Increase.	Decrease.	Number of Inmates.			Percentage of Sickness.	REMARKS.
	M.	F.	T.	M.	F.	T.	M.	F.	T.	M.	F.	T.	M.	F.	T.	Total.	Total.	M.	F.	T.	Total.	
H.M.P. Settlement	5	...	5	1	...	1	3	...	3	...	...	...	3	...	3	...	2	210	...	210	2·8	
Georgetown Prison	3	...	3	...	1	1	1	...	1	...	...	...	2	1	3	...	...	115	29	144	3·5	
New Amsterdam Prison	1	...	1	1	...	1	1	...	1	...	...	...	1	...	1	...	...	40	9	49	5·	
Suddie Prison	...	...	...	1	...	1	1	...	1	...	...	...	...	...	...	...	...	24	2	26	4·1	
Onderneeming Industrial School	1	...	1	...	...	...	1	...	1	...	...	...	...	...	...	...	1	120	...	120	·8	
Total	10	...	10	3	1	4	7	...	7	...	...	...	6	1	7	...	3	509	40	549	2·5	

J. E. GODFREY,
Surgeon General.

NOTICE.

MEDICAL BOARD.

IN accordance with the provisions of the Medical Ordinance of 1886, I hereby give notice that I will attend at my office, Victoria Law Courts, Georgetown, between the hours of 10 a.m. and 4 p.m. on Monday, 7th July, 1913, to receive the votes of those entitled to vote for the election of one person to serve on the Medical Board in the place of Dr. W. H. Wharton, whose term of Office has expired.

The person elected must be duly registered under Ordinance No. 5 of 1886.

By the Medical Ordinance of 1886, it is provided that every person who is registered as duly qualified to practise medicine or surgery in the colony is entitled to vote at such election, and that any person entitled to vote who does not attend the election may vote by letter in writing signed by him and transmitted before 4 p.m. of the day on which the election is to be held.

E. D. ROWLAND,
Acting Surgeon General, and
Chairman, Medical Board.

Surgeon General's Office,
Georgetown, 24th June, 1913.

UPPER AND LOWER RIVER BOAT REGULATIONS, 1912.

NOTICE is hereby given that the District Commissary in charge of the Berbice River District, will attend at the following places for the purpose of inspecting boats (and their equipment) and issuing certificates of Survey and licences for the financial year 1913 1914, as follows:—

Maria Henrietta, Friday, 18th July.
Sandhills, Monday, 21st July,

D. J. J. O. LOW,
Commissary of Taxation,
Deputy Navigation Officer,
Lower Berbice River.

Commissary's Office,
New Amsterdam,
1st July, 1913.

DEMERARA RIVER JUDICIAL DISTRICT.

SEIZURE.

NOTICE is hereby given in accordance with section 26 of Ordinance 32 of 1903, that I, or some one duly authorised by me in writing, will sell publicly to the highest bidder at Hyde Park Court-room on Tuesday, the 5th day of August, 1913, at 12 o'clock, noon, unless previously claimed according to law, the following articles seized by A. G. Griffith, Forest Ranger and R.C., from John Chung and Ah Sue on the 6th May, 1913, on Crown land situate on right bank, Waratilla creek, right bank, Kamuni creek, left bank, Demerara river:—

2½ Cords firewood, lying where they were seized.

Terms of Sale:—Cash, with royalty and auction dues.

J. McFARLANE CORRY,
Actg. Stipendiary Magistrate.

Christianburg,
27th June, 1913.

SUMMARY OF REPORTS OF ESTATES' HOSPITAL FOR THE WEEK ENDING SATURDAY, 12TH APRIL, 1913.

	In-Patients.			Out-Patients.		
	M.	F.	T.	M.	F.	T.
Remaining from last week	546	244	790	97	91	188
Admitted during Week...	435	204	639	106	57	163
Discharged during week...	444	206	650	86	66	152
Died during week ...	5	5	10	...	...	...
Remaining at end of week	532	237	769	117	82	199
Increase	...	...	...	20	...	11
Decrease	14	7	21	...	9	...

J. E. GODFREY,
Surgeon General.

Digitized by Google

LIST showing the number and description of all Strays in Pound at the following Pounds in the Colony, on the last day of the week ending Saturday, June 28, 1913 in accordance with Section 14, Ordinance 1 of 1866.

Name of Pound.	When brought to the Pound.		Name of Party Bringing.	Name of Party Sending.	Place from whence Stray was sent.	Description of Animal.	Brand, Marks, Colour, &c.	Remarks
	Date.	Hour.						
DEMERARA—								
Sparendaam ...	Nil	Nil	Nil	Nil	Nil	Nil	Nil	
Beterverwagting ...	Nil	Nil	Nil	Nil	Nil	Nil	Nil	
Vigilance ...	Nil	Nil	Nil	Nil	Nil	Nil	Nil	
Belfield ...	25.6.1913	4.30 p.m.	A. Pickett	H. J. Gaskin	Clonbrook	He Ass	$\frac{R}{86}$ right neck. No mark.	
Do. ...	25.6.1913	4 30 p.m.	A. Pickett	H. J. Gaskin	Clonbrook	She Ass	W 27 right hip. Both ears cut.	
Do. ...	25.6.1913	4.30 p.m.	A. Pickett	H. J. Gaskin	Clonbrook	She Ass	No Brand. Both ears cut.	
Mahaica ...	Nil	Nil	Nil	Nil	Nil	Nil	Nil	
Cane Grove ...	Nil	Nil	Nil	Nil	Nil	Nil	Nil	
Mahaicony ...	Nil	Nil	Nil	Nil	Nil	Nil	Nil	
Vreed-en-Hoop ...	Nil	Nil	Nil	Nil	Nil	Nil	Nil	
La Grange ...	Nil	Nil	Nil	Nil	Nil	Nil	Nil	
Fellowship ...	Nil	Nil	Nil	Nil	Nil	Nil	Nil	
Stewartville ...	Nil	Nil	Nil	Nil	Nil	Nil	Nil	
Vergenoegen ...	Nil	Nil	Nil	Nil	Nil	Nil	Nil	
ESSEQUEBO—								
Aurora ...	Nil	Nil	Nil	Nil	Nil	Nil	Nil	
Capoey ...	Nil	Nil	Nil	Nil	Nil	Nil	Nil	
Suddie ...	Nil	Nil	Nil	Nil	Nil	Nil	Nil	
Anna Regina ...	16.6.1913	6.15 a.m.	Sgt. 1080 Rawlins	F. A. Long	Hampton Court	He Ass	Illegible. Right hip	
Do. ...	28.6.1913	6.30 a.m.	Sgt. 1080 Rawlins	F. A. Long	Devonshire Castle	Cow	Illegible. Right hip	
Leguan ...	Nil	Nil	Nil	Nil	Nil	Nil	Nil	
Sans Souci ...	Nil	Nil	Nil	Nil	Nil	Nil	Nil	
Bartica ...	Nil	Nil	Nil	Nil	Nil	Nil	Nil	
Morawhanna ...	Nil	Nil	Nil	Nil	Nil	Nil	Nil	
BERBICE—								
Weldaad ...	Nil	Nil	Nil	Nil	Nil	Nil	Nil	
Fort Wellington ...	Nil	Nil	Nil	Nil	Nil	Nil	Nil	
Blairmont ...	Nil	Nil	Nil	Nil	Nil	Nil	Nil	
Sisters ...	Nil	Nil	Nil	Nil	Nil	Nil	Nil	
Reliance ...	27.6.1913	12 a.m.	Barosy	Barosy	Cumberland	Ewe Goat	Both ear split. Brown and White.	
Do. ...	28.6.1913	2 p.m.	W. Brown	R. B. Butts	Reliance Public Road	Steer	Brand on right hip not legible.	
Albion ...	20.6.1913	8.30 a.m.	Lackhan	W. D. Crawford	Rose Hall Village,	Mare Donkey	Brand right hip not legible. Brown.	
Whim ...	Nil	Nil	Nil	Nil	Nil [E.C., B.	Nil	Nil	
Tarlogie ...	Nil	Nil	Nil	Nil	Nil	Nil	Nil	
No. 51 ...	Nil	Nil	Nil	Nil	Nil	Nil	Nil	
No. 63	Nil	Nil	Nil	Nil	Nil	Nil	Nil	
Eliza and Mary ...	Nil	Nil	Nil	Nil	Nil	Nil	Nil	

Digitized by Google

No. of Sale.	Date.	Date paid up in full.	Sold at the instance of	Description of property.	Balances Unclaimed.
62	3rd Mar., 1913.	3rd Mar., 1913.	The Local Authority	Lots 175 and 176, in secion Jonestown, Mahaica.	$ 06
63	,,	,,	,, ,,	Lots 135 and 136, ,, ,, ,,	06
64	,,	,,	,, ,,	Lots 154 and 155, ,, ,, ,,	06
66	,,	,,	,, ,,	Lot 156, ,, ,, ,,	01
67	,,	,,	,, ,,	Lot 202, ,, ,, ,,	01
68	,,	,,	,, ,,	Lot 141, ,, ,, ,,	01
69	,,	,,	,, ,,	A piece of land 10⅛ acres, situate 56 roods west Quarantine Station, Best.	2 90
70	,,	,,	,, ,,	Lot 90, Best	4 96
71	,,	,,	,, ,,	Lot 25, section A, Best	8 86
76	26th Mar., 1913.	26th Mar., 1913.	,, ,,	Lot 16, section A, Golden Grove	50
78	,,	,,	,, ,,	N½ of lot 6, section B, Nabaclis	01
79	,,	,,	,, ,,	N½ of W½ lot 34, section B, Nabaclis	01
80	,,	,,	,, ,,	E½ of lot 156, section A, Friendship	01
87	,,	,,	,, ,,	House lots 30 & 31, sec. A, North Supply.	56
99	,,	,,	,, ,,	W½ lot 27, south side, Lodge	01
103	,,	,,	,, ,,	Lot 40, north side, Lodge	01
104	,,	,,	,, ,,	Lot 41, south side, Lodge	01
105	,,	,,	,, ,,	E½ lot 21, north side, Lodge	01
108	31st Mar., 1913.	31st Mar., 1913.	,, ,,	Lot 194, section A, Stanleytown	01
					$ 141 05

Registrar's Office of British Guiana, Georgetown, this 30th day of June, 1913.

B. S. NEWSAM,
Acting Registrar.

Digitized by Google

इत्तिहार मजलिस किसान का ॥

जार्जटौन डेमरैला त: २१ म: जेठ स: १९१३ ॥

निचे लिखा खबर ईलमी और किसानी डफतर से जिस टौर से कीरे नया धान कि खराब करने से रोक हो सकते हैं। और इस वास्ते अखबार कागज़ में छापा है कि सब लोगों को मालूम हो जावे ॥

ब हुकम,

E. S. CHRISTIANI,
मुनशी मजलिस किसान का ॥

कीरों के रोक नया धान बीगारने से ॥

सब धान रोपनेवालों को चिता देता है कि यह हिकमत से कीरों के रोक नया धान के बिगारने से अच्छी तरह और मन लगाए करे तो ज़रूर हो सकता है ॥

यह बात बहुत ज़रूर है कि जैसे ज़मीन से हरा बीहन नया धान के निकले खबरदारी से निगह करे कीरों के आने के जैसे देखे कि कीरों पर हैं तो बनदोबस्त करे उनके मुआ देने को। अगर दावों देवेगा तो कीरों जलदी से बिहन खा जावेंगे ॥ ये कीरे बहुत खराब करते हैं जब बिहन दो तीन हफता के होते हैं तो बिहतर है कि बिहन कि जगह पानी से दूबा दे क्योंकि इस टौर से कीरों बहुत जलदी मर जाते हैं और ऐसाही करने चाही जब २ वक्त परे ॥ जब खेत साफ करे बिहन कि वास्ते तो चाही कि दाम खूब ऊंचा बनावे जिस में बिहन के जगह पानी से बिलकुल दूबा सके ऐसे करने से सब कीरे पानी में से उतीरावे और सब कीरे जमा कर सकते और नाश कर सकते ॥

जब बिहन कि जगह पानी से नही दूबा सकते (ऐसा कभी कभी हो सकता है) तब हाथ से कीरों को चून लेना बिहन से और एक टीनीन जिस में पानी और ठोरा परफीन कि टेल होवे छोर दे ॥ यह न बहुत मिहनत कि काम है क्योंकि बेद छोटे छोटे हैं और ऐसा काम लड़के खुशी से करते हैं ॥

इस वास्ते बिहतर है कि पहले से दाम इस टौर से बिहन कि जगह में बनावे कि धान जो पैदा होवे असते से समात करले ॥ चिरीवों जो कीरे खाते हैं चाही उनके वास्ते बैठक बिहन कि जगह में रख दे इस वजा से चिरिवों बहुत असर बिहन कि जगह में करेंगे यह बात देखा और जांचा है ॥

Digitized by Google

जहां बहुत बिहन कि जगह टकीया हैं खेतवालों को चहीये कि ग्रमोल होकर कीरों को मारडाले। क्योंकि अगर ठोरा आदमी खेतवालों कीरों को मारें और मजराथी लोगों गाफिल इस बात में करें और अपने खेत य बिहन कि जगह में रहने दे तो तुरन्त ये कीरे सब और दूसरे बिहन कि जगह में फैल जावेंगे ॥

सबसे अवल बात यह है कि ज़मीन खेत कि चहिये कि घास खटर से चोकन चाकन रखे जहां तक बन सके ऐसा बात करने से बहुत सहारा होता है कीरों के धान से अलग रखने में ॥

G. E. BODKIN,
रोपने के ईलमी साहिब.

इमतिहार।

इमिग्रेशन डीपू ता ११ माह असाढ़ सन १९१३ इसवी ॥

अलाव इमिग्रेशन एजण्ट जनरेल साहिब बहादुर सब हिन्दुस्तानी लोगों को खबर देते हैं कि एक जहाज़ किराया किया गया है ४५० आदमियों को लेजाने के लिये जिन्हों ने अपने नाम लिखवा दिया इस आफिस में और हक़ भी है अपने मुल्क जाने को ॥

ता: ३१ माह जुलाई सन १९१३ इसवी रोज़ बीफे को जहाज़ रवाना किया जाएगा और जिन्हों के नाम इस आफिस में लिखे गये जो इस जहाज़ में सफर करने चाहते हैं सो ज़रूर है कि ता: २३ जुलाई महीने में रोज़ बुध को इस आफिस में हाजिर होवें जिसमें सफर का बन्दोबस्त किया जावे ॥

W. CRAWFORD,
आकतिगं इमिग्रेशन एजन्ट जनरेल।

Immigration.

NOTICE.

The *Chenab*.

NOTICE is hereby given that the Steamship *Chenab* has been chartered to convey from this Colony to India 450 Immigrants who have registered their names in this Department *and are entitled to be provided by the Colony* with a passage to the port whence they sailed in India.

The *Chenab* will be ready to embark her passengers on Thursday, 31st July next. Immigrants who have been registered as above and who desire to return to India in the *Chenab* should report themselves at this Office on Wednesday, 23rd July, in order that all necessary arrangements may be made for their voyage.

W. CRAWFORD,
Acting Immigration Agent General.

Immigration Department,
11th June, 1913.

Digitized by Google

BRITISH GUIANA.

DEPARTMENT OF LANDS AND MINES,
Georgetown, Demerara,
15th May, 1913.

RETURN of Grants, Licences, etc., issued during the month of April, 1913.

FRANK FOWLER,
Commissioner of Lands and Mines.

No.	NAME.	LOCALITY.	ACRES.	TERM.	DATE.
		LICENCES OF OCCUPANCY.			
		ESSEQUIBO.			
A 342	Consolidated Rubber & Balata Estates, Ltd.	Right bank Essequibo river, commencing at a paal opposite the confluence of the Essequibo and Potaro rivers.	15	D.H.M.P.	8.4.13.
A 343	E. C. Peters	Right bank Barima river, being the Government Reserve in front of his Grant No. 4,681.	.46	D.H.M.P.	22.4.13.
		WOOD-CUTTING LICENCES.			
		DEMERARA.			
A 370	B. Allicock	Both banks Ehibu creek, right bank Wainibisci creek, right bank Demerara river, commencing at a tree blazed "J. B. S.," on the left bank Ehibu creek, about 4 miles from its mouth.	90	1 year from 6.2.13.	16. 4.13.
A 371	A. F. Cabral	Right bank Pokerero creek, right bank Kamuni creek, left bank Demerara river, commencing at a paal branded "W. H. McT." on the right bank Pokerero creek, about 7 miles from its mouth.	275	1 year from 14.3.13.	,,
		BALATA LICENCES.			
		ESSEQUIBO.			
No.	NAME.	LOCALITY.		TERM.	DATE.
A 1769	W. H. Crawford	Right bank Waini river, extending from Big Bullet Tree creek to Luri creek.		2 years from 21.4.13.	21.4.13.
		PERMISSIONS UNDER CLAUSE 65.			
1154	Luigi Psaila	To cut twenty scattered cedar trees between Manaribisi and Awatuna creeks, left bank Cuyuni river.		3 months to 30.6.13.	2.4.13.
1155	Jos. Greene	To occupy two acres of Crown Land on the left side of the Kokerite Trail, Barama river, about nine miles from Kokerite Landing.		1 year to 31.3.14.	10.4.13.
1156	J. Gonsalves	To occupy 7½ acres of Crown Land in rear of his woodcutting licence No. A289, left bank Bash creek, left bank Loo creek, right bank Demerara river.		,,	,,
1157	The Mazaruni Company, Limited.	To occupy half an acre of Crown Land at San San Kopai Landing, Mazaruni river.		,,	21.4.13.
1158	G. Moffett	To occupy two acres of Crown Land on the eastern side of the Kokerite Trail, about 60 roods from Kokerite Landing, right bank Barama river.		,,	,,
1159	Samuel Li & Ethel Medas.	To occupy half an acre of Crown Land at Gibraltar Hill, right bank Powis creek, Trial creek, Sir Walter creek, left bank Aranka creek, left bank Cuyuni river.		,,	26.4.13.
		PERMISSIONS UNDER CLAUSE 67 (2).			
		TO OCCUPY FOR DEPOT			
249	A da Silva	To occupy a tract of Crown Land not exceeding 5 acres on the left bank of the Demerara river, commencing at a paal 5 roods from a paal "H. I. P.," marking the back boundary of Pln. LaResource. (Previously held under woodcutting licence No. A47), in connection with W. C. Licence No. A380.		1 year to 1.4.14.	2.4.13.

Digitized by Google

No.	Name.	Locality.	Acres.	Term.	Date.

RENEWALS.

WOOD-CUTTING LICENCES.

DEMERARA.

A 454	E. B. Gordon	... Left bank Mahaicony Creek	68	1 year to 11.7.13.	2.4.13.
A 455	W. Simmons	... Right bank Arampa creek, right bank Demerara river.	679	1 year to 25.11.13.	17.4.13.
A 375	J. de Freitas	... Both banks Kurnabaru creek, right bank Demerara river.	384	1 year to 13.2.14.	,,
A 465	J. F. Ferreira	... Between the Urukuya and Palmenda creeks, left bank Demerara river.	288	1 year to 7.3.14.	,,
A 456	F. Williams	.. Left bank Topira creek, right bank Kamakabra creek, right bank Demerara river.	539	1 year to 25.1.14.	,,
A 231	Peter Lewis	.. Left bank Hyama creek, left bank Demerara river.	320	1 year to 31.3.14.	23.4.13.
A 339	Anna de Sa	... Left bank Kurnabaru creek, right bank Demerara river.	45	,,	,,
A 397	J. Rodriques	... Left bank Big Palmenda creek, right bank Urukuya creek, left bank Demerara river.	427	,,	,,
A 175	G. Waldron	... Right bank Topira creek, right bank Kamakabra creek, right bank Demerara river.	325	1 year to 18.7.13.	,,
A 208	N. Williams	.. Right bank Hubudebu creek, left bank Hyama creek, left bank Demerara river.	400	1 year to 31.3.14.	26.4.13.
A 224	R. de Clou	... Left bank Doucourah creek, left bank Demerara river.	378	,,	,,
A 210	A. P. Sampson	.. Right bank Bywarrie creek, right bank Hyama creek left bank Demerara river.	490	,,	,,
A 343	J. A. Damon	... Left bank Mabiri creek, left bank Waratilla creek, Kamuni creek, left bank Demerara river.	255	,,	,,
A 200	J. D'A. Serrao	... Right bank Big Wineperu creek, left bank Demerara river.	260	1 year to 6.10.13.	30.4.13.

ESSEQUIBO.

A 296	G. N. Levy	... Right bank Bonasika creek, right bank Essequibo river.	429	1 year to 31.3.14.	23.4.13.
A 501	E. A. Matthews	... Left bank Cuyuni river	405	1 year to 8.2.14.	26.4.13.

BERBICE.

A 462	S. Saywack	... Left bank Kiblibiri creek, left bank Berbice river.	489	1 year to 23.2.14.	2.4.13.
A 521	J. E. Perot & Co., Ltd.	Right bank Berbice river.	1012.4	1 year to 15.2.14.	,,
A 534	F. Harry	... Left bank Canje Creek, right bank Berbice river.	124	1 year to 7.6.13.	5.4.13.
A 544	New Colonial Co., Ltd.	Left bank Canje creek, right bank Berbice river.	220	1 year to 24.3.14.	17.4.13.
A 265	C. N. Williams	... Right bank Berbice river.	570	1 year to 31.3.14.	23.4.13.

No.	Name.	Locality.	Term.	Date.

PERMISSIONS UNDER CLAUSE 50.

210	E. G. Bennett	... To collect orchids throughout the whole colony, not for export.	1 year to 31.3.14.	22.4.13.

Digitized by Google

No.	NAME.	LOCALITY.	TERM.	DATE.

PERMISSIONS UNDER CLAUSE 65.

DEMERARA.

...	Baker Bros., McConnell & Co., Ltd.	To occupy a tract of Crown Land on both banks of the Boerasirie creek, between Plns. De Kinderen and Zeelugt, extending to the back boundaries of the estates.	One year to 31.3.14.	30.4.13.

ESSEQUIBO.

...	[illegible], Limited	To occupy half an acre of Crown Land on the Barima-Barama Road, about 4½ miles from Arakaka.	1 year to 31.3.14.	23.4.13.
[illegible]	Do.	To cut firewood on two tracts of Crown Land along the Demerara-Essequibo Railway line.	,,	,,
...	H. L. A. Schoodt	To occupy half an acre of Crown Land at Rupa Back, 12 miles from the landing on the left bank of the Cuyuni river.	,,	,,
...	J. G. Fraser	To occupy a piece of Crown Land on the right side of the Potaro-Conawaruk road, 15¼ miles from Potaro Landing.	,,	26.4.13.
...	[illegible] dos Santos	To occupy half an acre of Crown Land at Jackass Landing, left bank Puruni river.	,,	,,
...	[illegible] Beaston & Manshing	To occupy half an acre of Crown Land opposite Pigeon Island, left bank, Cuyuni river.	,,	,,
...	[illegible] Walcott	To occupy a quarter of an acre of Crown Land at Baboon creek, Haimaracka creek, left bank Mazaruni river,	,,	,,
[illegible]	Do.	To occupy half an acre of Crown Land at Issenaru creek, Mazaruni river.	,,	,,
...	W. Gallienne	To occupy 4 acres of Crown Land at the 7¾ mile paal on the Potaro-Konawaruk road.	,,	,,

BERBICE.

...	Proprietors of Plantation Rosignol.	To occupy 250 acres of Crown Land in rear of the northern half of Plantation Rosignol.	1 year to 31.3.14.	26.4.13.

PERMISSIONS UNDER CLAUSE 67 (1).
TO CONSTRUCT AND USE A TIMBER PATH.

...	[illegible] Ltd.	Left bank Big Anarica creek, right bank Essequibo river, in connection with Wood-cutting Licence No. A145.	1 year to 31.3.14.	16.4.13.

EXTENSIONS.

No.	NAME.	LOCALITY.	ACRES.	TERM.	DATE

WOOD-CUTTING LICENCES.

DEMERARA.

A. [illegible]	Van Cooten	Left bank Arawakai creek, right bank Demerara river.	332	3 m'nths to 24.7.13.	28.4.13.

TRANSFERS.

TRANSFEREE.	TRANSFEREE.	DESCRIPTION OF LICENCES.	DATE.

LICENCES OF OCCUPANCY.

A. [illegible]	Thom & Cameron, Ltd.	Licence No. A179 to occupy 6.45 acres of Crown Land on the east sea coast of the County of Demerara, extending from the south eastern boundary of Licence No. A34 to the back boundary of Grant No. 1698.	5.4.13
Do.	do.	Licence No. A283, to occupy 85 acres of Crown Land on the right bank of the Mahaica creek, commencing at an iron paal marking the back boundary of Plantation Mulheim.	,,

WOOD-CUTTING LICENCES.

[illegible]	S. S. de Freitas	Licence No. A191, to cut wood on 482 acres of Crown Land on the right bank Tenabu creek, left bank Demerara river.	12.4.13.
Do.	do.	Licence No. A251, to cut wood on 176 acres of Crown Land on the Tenabu creek, (both banks) left bank Demerara river.	,,
Do.	do.	Licence No. A252, to cut wood on 193 acres of Crown Land on the left bank Crabadanni creek, right bank Tenabu creek, left bank Demerara river.	,,

Digitized by Google

TRANSFERRER.	TRANSFEREE.	DESCRIPTION OF LICENCE.	DATE

TRANSFERS.

BALATA LICENCES.

Sandbach Parker & Co., Limited.	Consolidated Rubber and Balata Estates, Limited.	Licence No. A 1,360, to collect balata on all the islands in the Essequibo river, lying between the Aritaka Rapid and the lower end of Gluck Island.	10.4.13
Do. ...	Do. ...	Licence No. A 1,261, to collect balata on the right bank Manawarin river, Moruca river.	,,
Do. ...	Do. ...	Licence No. A 1,404, to collect balata on the left bank Tapacuma river, right bank Pomeroon river.	,,
Do. ...	Do. ...	Licence No. A 1,405, to collect balata on the right bank Essequibo river. (Formerly held under Licence No. A 594.)	,,
Do. ...	Do. ...	Licence No. A 1,406, to collect balata on the right bank Essequibo river. (Formerly held under Licence No. A 595).	,,
Do. ..	Do. ...	Licence No. A 1,407, to collect balata on the right bank Essequibo river. (Formerly held under Licence No. A 596).	,,
Do. ...	Do. ...	Licence No. A 1,408, to collect balata on the right bank Essequibo river. (Formerly held under Licence No. A 597).	,,
Essequibo Rubber and Tobacco Estates, Ltd., in liquidation..	Do. ...	Licence No. A 1,289, to collect balata on the right bank Essequibo river, from 16 to 20 miles above King William IV's Falls.	19.4.1
Do. ...	Do. ...	Licence No. A 1,290, to collect balata on the right bank Essequibo river, from 20 to 24 miles above King William IV's Falls.	,,
Do. ...	Do. ...	Licence No. A 1,291, to collect balata on the right bank Essequibo river, from 24 to 28 miles above King William IV's Falls.	,,
Do. ...	Do. ...	Licence No. A 1,292, to collect balata on the right bank Essequibo river, from 28 to 32 miles above King William IV's Falls.	,,
Do. ...	Do. ...	Licence No. A 1,293, to collect balata on the right bank Essequibo river, from 32 to 36 miles above King William IV's Falls.	,,
Do. ...	Do. ...	Licence No. A 1,294, to collect balata on the right bank Essequibo river, from 36 to 40 miles above King William IV's Falls.	,,
Do. ...	Do. ...	Licence No. A 1,295, to collect balata on the right bank Essequibo river, from 40 to 44 miles above King William IV's Falls.	,,
Do. ...	Do. ...	Licence No. A 1,296, to collect balata on the right bank Essequibo river, from 44 to 48 miles above King William IV's Falls.	,,
Do. ...	Do. ...	Licence No. A 1,297, to collect balata on the right bank Essequibo river, from 48 to 52 miles above King William IV's Falls.	,,
Do. ...	Do. ...	Licence No. A 1,298, to collect balata on the right bank Essequibo river, from 52 to 56 miles above King William IV's Falls.	,,
Do. ...	Do. ...	Licence No. A 1,299, to collect balata on the right bank Essequibo river, from 56 to 60 miles above King William IV's Falls.	,,
Do. ..	Do. ...	Licence No. A 1,300, to collect balata on the right bank Essequibo river, from 60 to 64 miles above King William IV's Falls.	,,
Do. ...	Do. ...	Licence No. A 1,301, to collect balata on the right bank Essequibo river, from 64 to 68 miles above King William IV's Falls.	,,
Do. ...	Do. ...	Licence No. A 1,302, to collect balata on the right bank Essequibo river, from 68 to 72 miles above King William IV's Falls,	,,
Do. ...	Do. ...	Licence No. A 1,303, to collect balata on the right bank Essequibo river, from 72 to 76 miles above King William IV's Falls.	,,
Do. ...	Do. ...	Licence No. A 1,304, to collect balata on the right bank Essequibo river, from 76 to 80 miles above King William IV's Falls.	,,
Do. ...	Do. ...	Licence No. A 1,305, to collect balata on the right bank Essequibo river, from 80 to 84 miles above King William IV's Falls.	,,
Do. ...	Do. ...	Licence No. A 1,306, to collect balata on the right bank Essequibo river, from 84 to 88 miles above King William IV's Falls.	,,
Do. ...	Do. ...	Licence No. A 1,307, to collect balata on the right bank Essequibo river, from 88 to 92 miles above King William IV's Falls.	,,

Digitized by Google

TRANSFERRER.	TRANSFEREE.	DESCRIPTION OF LICENCE.	DATE.

TRANSFERS.

BALATA LICENCES.

Essequibo Rubber and Timber Estates, Ltd (in liquidation.	Consolidated Rubber and Balata Estates Limited.	Licence No. A 1,308, to collect balata on the right bank Essequibo river, from 92 miles above King William IV's Falls, to a point opposite the Kassikityu river.	19.4.13.
Amsterdam Balata Compagnie, Ltd., (in liquidation.	Do. ..	Licence No. A 970, to collect balata on the right bank Essequibo river.	22.4.13.
Do. ...	Do. ...	Licence No. A 971, to collect balata on the right bank Essequibo river.	,,
Do. ...	Do. ...	Licence No. A 972, to collect balata on the right bank Essequibo river.	,,
Do. ...	Do. ...	Licence No. A 973, to collect balata on the right bank Essequibo river.	,,
Do. ...	Do ...	Licence No. A 974, to collect balata on the islands south of Fort Island upwards to the foot of Aretaka Rapid, Essequibo river, save and except certain islands and portions of islands, held under Grants and Licences from the Crown.	,,
Do. ...	Do. ...	Licence No. A 975, to collect balata on the right bank Essequibo river.	,,
Do. ...	Do. ...	Licence No. A 1,275, to collect balata on the right bank Essequibo river, from Kamahuni creeks, to Ampa Point.	,,
Do. ...	Do. ...	Licence No. A 1,276, to collect balata on the right bank Essequibo river, from Ampa Point to 4 miles below Foulmouth creek.	,,
Do. ...	Do. ...	Licence No. A 1,277. to collect balata on the right bank Essequibo river, from Foulmouth creek 4 miles down, in rear of private property.	,,

No.	NAME.	LOCALITY.	ACRES.	DATE.

CANCELLATIONS.

WOOD-CUTTING LICENCES.

DEMERARA.

A 171	H. Rongeiron	... Left bank Sarabaru creek, left bank Demerara river.	733	8.4.13.
A 172	Do.	... Left bank Sarabaru creek, left bank Demerara river.	290	,,

No.	NAME.	LOCALITY.	DATE.

BALATA LICENCES.

ESSEQUIBO.

A [illegible]	Amsterdam Balata Compagnie, Ltd.	Gluck Island, except such portions as are legally occupied ...	28.4.13.
A [illegible]	Do.	... Left bank Essequibo river, from 18 to 28 miles below the Kuyuwini river.	,,
A [illegible]	Do.	... Left bank Essequibo river, from 10 to 18 miles below the Kuyuwini river.	,,
A [illegible]	Do.	... Left bank Essequibo river, from 3 to 10 miles below the Kuyuwini river.	,,
A [illegible]	Do.	... Left bank Essequibo river, from 16 miles below Yucanopito cataract to 3 miles below Kuyuwini river.	,,
A [illegible]	Do.	... Left bank Essequibo river, from Yucanopito cataract to 16 miles below...	,,
A [illegible]	Do.	... Left bank Essequibo river, from Yucanopito cataract to 2 miles above Kamoa river.	,,
A [illegible]	Do.	... Left bank Kuyuwini, Nathi and Kasikityu or Yuawauri rivers.	,,
A [illegible]	Do.	... Left bank Kasikityu or Yuawauri river ...	,,
A [illegible]	Do.	... Left bank Kasikityu or Yuawauri river, from 25 to 33 miles above its mouth.	,,
A [illegible]	Do.	... Left bank Kasikityu or Yuawauri river, from 33 to 41 miles above its mouth.	,,
A [illegible]	Do.	... Left bank Kasikityu or Yauwauri river, from 41 to 50 miles above its mouth.	,,
A [illegible]	Do.	... Left bank Kasikityu or Yauwauri river, from 50 to 59 miles above its mouth.	,,
A [illegible]	Do.	... Left bank Kasikityu or Yuawauri river, from 59 to 69 miles above its mouth.	,,
A [illegible]	Do.	... Left bank Wamuriak river.	,,
		... Right bank Kasikityu or Yuawauri river.	,,

Digitized by Google

BALATA LICENCES.

No.	Name.	Locality.	Acres.	Date.
A 1125	Amsterdam Balata Compagnie, Limited.	Right bank Kasikityu or Yuawauri river, from 37 to 47 miles above its mouth.		28.4.13.
A 1126	Do.	Right bank Kasikityu or Yuawauri river, from 27 to 37 miles above its mouth.		,,
A 1127	Do.	Right bank Kasikityu or Yuawauri river, from 19 to 27 miles above its mouth.		,,
A 1128	Do.	Right bank Kasikityu or Yuawauri river, from 10 to 19 miles above its mouth.		,,
A 1129	Do.	Left bank Essequibo river, from 1 mile below the Kaneruau river to 8 miles above.		,,
A 1130	Do.	Left bank Essequibo river, from 8 to 17 miles above the Kaneruau river.		,,
A 1131	Do,	Left bank Essequibo river, from 17 to 26 miles above the Kaneruau river.		,,
A 1132	Do.	Left bank Essequibo river, from 26 miles above the Kaneruau river, to a point 300 yards from the boundary line between British Guiana and Brazil.		,,
A 1133	Do.	Right bank Cuyuni river, from 4 miles below Waiarimpo creek, to Arimu river.		,,
A 1134	Do.	Right bank Cuyuni river.		,,
A 1135	Do.	Right bank Arimu river, right bank Cuyuni river		,,
A 1136	Do.	Right bank Cuyuni river, from Waiarimpo creek to 4 miles below		,,
A 1137	Do.	Right bank Cuyuni river, from 8 miles below Waiamu to Waiarimpo creek		,,
A 1138	Do.	Right bank Cuyuni river, in rear of a tract between Waiarimpo creek and a point 8 miles below Waiamu creek.		,,
A 1139	Do.	Right bank Cuyuni river, from 4 to 8 miles below Waiamu creek.		,,
A 1140	Do.	Right bank Cuyuni river, in rear of a tract from 4 to 8 miles below Waiamu creek,		,,
A 1141	Do.	Right bank Cuyuni river, from Waiamu creek to 4 miles below		,,
A 1142	Do.	Right bank Cuyuni river, from Waiamu creek to 4 miles above		,,
A 1143	Do.	Right bank Cuyuni river, from 4 to 8 miles above Waiamu creek		,,
A 1144	Do.	Right bank Cuyuni river, from 8 to 12 miles above Waiamu creek		,,
A 1145	Do.	Right bank Cuyuni river, from Waripara river to 4 miles below		,,
A 1146	Do.	Right bank Cuyuni river, from Waripara river to 4 miles above		,,
A 1147	Do.	Right bpnk Cuyuni river, from 4 to 8 miles above Waripara river		,,
A 1148	Do.	Right bank Cuyuni river, from 8 to 12 miles above Waripara river		,,
A 1149	Do.	Right bank Cuyuni river, from 12 miles above Waripara river to 16 miles below the Otamong river.		,,
A 1150	Do.	Right bank Cuyuni river, from 12 to 16 miles below Otamong river		,,
A 1151	Do.	Right bank Cuyuni river, from 8 to 12 miles below Otamong river		,,
A 1152	Do.	Right bank Cuyuni river, from 4 to 8 miles below Otamong river		,,
A 1153	Do.	Right bank Cuyuni river, from Otamong river to 4 miles below		,,
A 1154	Do.	Left bank Puruni river, from a point 28 miles above Kartuni river, to a point midway between the source of the Puruni and Otamong rivers.		,,
A 1155	Do.	Left bank Puruni river, from 24 to 28 miles above Kartuni river		,,
A 1156	Do.	Left bank Puruni river, from 20 to 24 miles above Kartuni river		,,
A 1157	Do.	Left bank Puruni river, from 16 to 20 miles above Kartuni river		,,
A 1158	Do.	Left bank Puruni river, from 12 to 16 miles above Kartuni river		,,
A 1159	Do.	Left bank Puruni river, from 8 to 12 miles above Kartuni river		,,
A 1160	Do.	Left bank Puruni river, from 4 to 8 miles above Kartuni river		,,
A 1161	Do.	Left bank Puruni river, from the mouth of the Kartuni river, to a point 4 miles up the Puruni river.		,,
A 1162	Do.	Left bank Kartuni river, from a point opposite the mouth of the Accouroa river.		,,
A 1163	Do.	Left bank Kartuni river, from a point opposite the Accouroa river to a point 16 miles up the Kartuni river.		,,
A 1164	Do.	Left bank Kartuni river, from a point 12 miles up the Kartuni river to a point 16 miles above.		,,
A 1165	Do.	Left bank Kartuni river, from 8 to 12 miles up the Kartuni river		,,
A 1166	Do.	Left bank Kartuni river, from 4 to 8 miles up the Kartuni river		,,
A 1167	Do.	Left bank Kartuni river, from its mouth to a point 4 miles above		,,
A 1168	Do.	Left bank Puruni river, from the Kartuni river, to a point 4 miles below.		,,
A 1169	Do.	Left bank Puruni river, from a point 4 miles below Kartuni river to a point 6 miles above Mara-Mara creek.		,,
A 1170	Do.	Left bank Puruni river, from a point 2 miles above Mara-Mara creek to a point 6 miles above.		,,
A 1171	Do,	Left bank Puruni river, from a point 2 miles below the Mara-Mara creek to a point 2 miles above.		,,
A 1172	Do.	Left bank Puruni river, from a point 16 miles above its junction with the Puriari creek to a point 2 miles below Mara-Mara creek.		,,
A 1173	Do.	Left bank Puruni river, from 12 to 16 miles above the Puriari creek		,,
A 1174	Do.	Left bank Puruni river. from 8 to 12 miles above Puriari creek		,,
A 1175	Do.	Left bank Puruni river, from the mouth of the Puriari creek, to a point 4 miles above.		,,
A 1176	Do.	Left bank Puruni river, from 4 to 8 miles above Puriari creek.		,,
A 1101	J. Wood Davis	Left bank Essequibo river, from a point midway between Wabrook rapid and Tikuru or Tipuru Inlet to Tikuru or Tipuru Inlet.		29.4.13.
A 1102	Do.	Left bank Essequibo river, between Wabrook rapid and a point midway between it and Tikuru or Tipuru Inlet		,,

Digitized by Google

BALATA LICENCES.

No.	Name.	Locality.	Date.
A1496	J. Wood Davis	...Right bank Mazaruni river, from 4 miles below Aping river to Tomasing river.	29.4.13.
A1497	Do.	...Right bank Mazaruni river, from Aping river to 4 miles below.	,,
A1524	W. Brassington	...Right bank Mazaruni river, from Kataparo river to 4 miles above.	,,
A1525	Do.	...Right bank Mazaruni river, from 4 to 8 miles above Kataparo river.	,,
A1526	Do.	...Right bank Mazaruni river, from 8 miles above Kataparo river to the Eastern boundary of Balata Collecting Licence No. A 1,497	,,
A1533	C. G. Parnell	...Right bank Mazaruni river, from Nembaru river to 4 miles above ..	,,
A1534	Do.	.Right bank Mazaruni river, from 4 miles above Nembaru river to Aroya-wang rapids.	,,
A1535	Do.	...Right bank Mazaruni river, from Nembaru river to 4 miles down.	,,
A1536	Do.	...Right bank Mazaruni river, from 4 miles below Nembaru river to the Ayancike river.	,,
A1537	Do.	...Right bank Mazaruni river, from 6 to 12 miles above the Kukui river.	,,
A1538	Do.	...Right bank Mazaruni river, 12 to 16 miles above mouth of the Kukui river.	,,
A1539	Do.	...Right bank Mazaruni river, from 16 to 20 miles above the Kukui river.	,,
A1540	Do.	...Right bank Mazaruni river, from 20 to 24 miles above the Kukui river.	,,
A 541	Do.	...Right bank Mazaruni river, from 24 to 28 miles above the Kukui river.	,,
A1542	Do.	...Right bank Mazaruni river, from 2 miles below to 6 miles above the Kukui river.	,,
A1543	Do.	...Right bank Mazaruni river. from Aroyawang rapid to a point 2 miles below the mouth of the Kukui river.	,,
A1544	Do.	...Right bank Mazaruni river, from Ayancike river to 4 miles below.	,,
A1545	Do.	...Right bank Mazaruni river, from 12 to 16 miles below the Nembaru river.	,,
A1546	Do.	...Right bank Mazaruni river, from 16 to 20 miles below the Nembaru river.	,,
A1547	Do.	...Right bank Mazaruni river, from a point 20 miles below the Nembaru river to 3 miles below Paimah Falls.	,,
A1548	Do.	..Right bank Mazaruni river, from 2 to 6 miles below Paimah Falls.	,,
A1549	Do.	...Right bank Mazaruni river, from 6 miles below Piamah Falls to the Meamu river.	,,
A1550	Do.	...Right bank Mazaruni river, 28 miles above the Kukui river.	,,

Digitized by Google

Mining Notice.

REVOCATION OF CLAIM LICENCES.

DEPARTMENT OF LANDS AND MINES,
Georgetown, Demerara,
5th July, 1913.

NOTICE is hereby given, in accordance with Regulation 18 (3) of the Mining Regulations, 1903, that the below mentioned Claim Licences, the rights in which were put up for sale on the 1st July, 1913, and not sold, have been revoked.

FRANK FOWLER,
Commissioner of Lands and Mines.

NOTE.—WHERE NOT OTHERWISE SPECIFIED, THE LICENCES ARE GOLD CLAIM LICENCES.

No. of Claim Licence.	No. of Tablet.	Name of Holder.	Situation.
		DISTRICT NO. 2—ESSEQUIBO RIVER.	
		OMAI CREEK.—TRIBUTARY ON LEFT BANK.	
Under 1905 Regulations—			
B 2247		N. Johnson, R. Hall, J. Petrie and H. Weeks.	Endeavour, Right Bank, St. Mary's.
B 2248		Do.	... Trial.
B 2225		C. A. Bunbury and W. Walters	... Waraputa, Right Bank, Essequibo.
		MOWASSIE CREEK.—TRIBUTARY ON LEFT BANK.	
Under 1899 Regulations—			
6566	130	Manoel De Paiva	... In Time Creek—Sprostons.
Under 1903 Regulations—			
A 1544	140	Manoel De Paiva	... Growler Hill.
Under 1905 Regulations—			
B 1862		T. Maynard & B. D. Heyliger	... Good Hope, Left Bank of
		DISTRICT NO. 2—POTARO RIVER.	
		TIGER CREEK.—TRIBUTARY ON RIGHT BANK.	
Under 1903 Regulations—			
A 1413	544	Williams, Luckie, E. Fernandes and Franco	Main Creek.
Under 1905 Regulations—			
B 1512	3094	F. W. Hutson	... Klondyke Hill, Right Bank.
B 1513	3095	do.	... do.
B 2016		Timothy Semple	... Faith, Left Bank, Quartz Stone, Right Bank, Succ.
B 2023	3433	Glaster Jacobs & Theodore Thompson	... Trial, Right Bank of [bie.
B 2216		Hy. France	... Main Creek.
B 2269		B. Retemyer and J. Smith	... Main Creek.
		KONAWAK CREEK—TRIBUTARY ON RIGHT BANK.	
Under 1905 Regulations—			
B 2081		James Wilfred Van Genderen	... In Time, Konawak.
B 2098		Jamieson Wilgress Albert	... Past Over, Right Bank of
		MAHDIA CREEK.—TRIBUTARY ON RIGHT BANK.	
Under 1905 Regulations—			
B 2242		J. Sobers and S. Henry	... Special Prosperity, Mahdiana, Right Bank.
		DISTRICT NO. 2—KONAWARUK RIVER.	
Under 1903 Regulations—			
B 1115	2813	Angelina Pollard.	... Hope Well, No. 2, Left Bank of
B 1567	3144	Jonathan McKenzie.	... Baboon, Right Bank.
B 1840	3306	George Laurent and James Douglas	... Dena Donne, Right Bank of
B 1841	3307	do.	... do. do.
B 2026		Augustus Thorne & George Forde	... Perseverance, Tributary of Bute, Right Bank of
B 2105		Fred. Joyce	... Chilliberts, Right Bank, Bute.
B 2272		G. F. W. Grannum	... Patience, Left Bank, Bute, Left Bank.
B 2274		D. E. Isaac	... Faith, Left Bank, Sawarrie, Left Bank.
		MINNEHAHA CREEK—TRIBUTARY ON LEFT BANK.	
Under 1899 Regulations—			
879	1011	Minnehaha Development Coy., Ltd.	Main Creek.
6158		do.	Providence.
Under 1903 Regulations—			
A 2368	1462	Minnehaha Development Coy.	... Triumph.
A 2465	1076	do.	... Fordyce, Left Bank of
Under 1905 Regulations—			
B 1130	2820	Minnehaha Development Coy., Ltd.	... Rattlesnake.
B 1606	3161	Eric Tayleur	... Minnehaha Creek,
B 1629		Eric Tayleur	... Dredge Hill, Left Bank of

Digitized by Google

No. of Claim Licence.	No. of Tablet.	Name of Holder.	Situation.

REVOCATION OF CLAIM LICENCES.—(CONTINUED).

DISTRICT NO. 2.—ESSEQUIBO RIVER.

MISCELLANEOUS.

Under 1899 Regulations—

1922		Minnehaha Development Coy., Ltd.	... Magazine Lot, Potaro Landing.

Under 1905 Regulations—

B 2181		Wm. Robinson & Henry Peters	... In Time, Right Bank, Crab Falls, Essequibo.

DISTRICT NO. 2.—DEMERARA RIVER.

Under 1905 Regulations—

B 2108	3507	Joseph Boyce	... Mariaba.

DISTRICT NO. 3.—MAZARUNI RIVER.

KABURI CREEK—TRIBUTARY ON RIGHT BANK.

Under 1905 Regulations—

B 2061		James A. Allicock & Chung Fa	... Deer, Left Bank of
B 2074		Manoel Da Silva & M. Malouf	... Yakman, Ohio, Left Bank of
B 2082		Richard Wm. Goodluck & John Walter Goodluck	... Last Chance, Left Bank, Ohio, Left Bank of
B 2132		James Allicock & Chung Fa	... Accouri, Left Bank, Ohio, Right Bank of
B 2199		D. Hope, J. Alleyne and G. Hugh	... Intime, Ohio, Left Bank

SEMANG CREEK.—TRIBUTARY ON RIGHT BANK.

B 1449	3083	S. Wills	... Trial Creek, Left Bank.
B 2284		R. Williams	... Bush Master, Right Bank.

TAKATU CREEK.—TRIBUTARY ON LEFT BANK.

Under 1905 Regulations—

B 266	3402	Manoel R. Ferreira	... Pepper Creek, Right Bank of

SERENAMU CREEK—TRIBUTARY ON LEFT BANK.

Under 1899 Regulations—

5090		The Mazaruni Coy., Ltd.	...	Main Creek.
5091		do.	...	do.

Under 1903 Regulations—

A 1230	484	A. G. Rodrigues	... Ambobaru, Left Bank of

Under 1905 Regulations—

B 383	2175	The Mazaruni Co., Ltd.	[Precious stones.]	Wessels Platz.
B 384	2176	do.	do.	... White Platz.
B 425	2436	do.	do.	... Wessels Platz.
B 1698		R. D. Jackson	do.	... Concession Alpha.
B 3046		Mazaruni Coy., Ltd.	do.	... Ludgate Hill, Left Bank, Mazaruni.
B 3047		do.	do.	... Ludgate Hill, adjoining Ambobaru Creek.

PUTARENG CREEK—TRIBUTARY ON LEFT BANK.

Under 1905 Regulations—

B 1074		F. Walcott		... Advent Creek.
B 1075		do.		... Adventure Creek.
B 1580		A. G. Rodrigues	[Precious Stones]	... Bonanza, Left Bank of
B 1881		do.	do.	... Chance it.

ISSENERO CREEK—TRIBUTARY ON LEFT BANK.

Under 1905 Regulations—

B 1651		Fitz Walcott	
B 1790		M. J. de Freitas	... Rice Creek, Turtle Creek.
B 1947		Fortune January and Francis France	... Whylaparu, Right Bank of
B 1959	3373	Edwin Stoby	... Trial.
B 2106	3470	Donald French and Joseph Mercurius	... Charity, Left Bank of
B 2196		Jos. Bazil	... Charity.
B 2217		M. J. De Freitas	... Faith, Left Bank.
B 2218		do.	... Ld Providence Hill, Left Bank.
B 2222		do.	... La Providence.
B 2226		do.	... Charity Bell, Left Bank.
B 2227		do.	... Charity No. 1, Left Bank.
B 2249		Liburd, Welsh and King	... Charity No. 2, Left Bank.
B 2253		Jas. Wilson	... Faith, Right Bank.
B 2283		Jas. Wilson	... Hope, Right Bank.
			... Hope, Left Bank Snake, Left Bank.

HAIMARAKA CREEK.—TRIBUTARY ON LEFT BANK.

Under 1905 Regulations—

B 1459	3149	M. J. de Freitas	
B 1563	3110	do.	... Whybapa Creek, Right Bank.
B 1564	3111	do.	... Haimaraka, No. 4, Left Bank of
B 1565	3112	do.	... do. No. 3, do.
B 1566	3113	do.	... do. No. 2, do.
B 1567	3150	do.	... do. No. 1, do.
B 1622		do.	... Haimaraka, Left Bank, Mazaruni flat, Left Bank of
B 1623		Fitz Walcott	... Haimaraka, Creek No. 1 Claim, Mazaruni
B 1664		do.	... do. No. 2 Claim, do.
B 1724		M. J. de Freitas	... Capperdhar, Right Bank of
B 1832		do.	... Labaria, Left Bank of
B 2001		W. D'Florimont and W. Adams	... Good Hope Flat, Haimaraka, Left Bank of
B 2103	3392	Manoel Vieira	... Trial, Right Bank of
B 2274		Thomas A. White and John De Souza	... Baboon, Left Bank of
B 2303		R. Schomburgh	... Labaria, Right Bank Honey, Left Bank.
B 2304		H. Ince and Jas. Brand	... Begin Again, Capodola, Left Bank.
		do.	... do. do. do.

Digitized by Google

No. of Claim Licence.	No. of Tablet.	Name of holder.	Situation.

REVOCATION OF CLAIM LICENCES—(CONTINUED.)

DISTRICT NO. 3.—MAZARUNI.—(CONTINUED).

RIGHT BANK HAIMARAKA CREEK.

B 1998	3391	Manoel Vieira	... Rockhouse, Left Bank, Mazaruni River.
B 2191		Joseph Saunders and J. Sutton	... Capadula, Right Bank Comamie, do.

DISTRICT NO. 3—PURUNI RIVER.

ANAKURA (KNOWN ALSO AS JUBILEE) CREEK.—TRIBUTARY ON LEFT BANK.

Under 1905 Regulations—

B 637	2312	M. P. Camacho	... Providence Creek.
B 2053		George A. Reid and F. R. D'Aguiar	... Adventure Hill, In Time Creek, Left Bank of
B 2054		do.	... do. do.

MISCELLANEOUS.

Under 1899 Regulations—

B 5131	69	Jno. Seow	... Lily Creek.

Under 1905 Regulations—

B 1953		George A. Reid & M. J. De Freitas	... In Time, Left Bank, Puruni.
B 1954		do.	... do. do.
B 1955		do.	... do. do.
B 1981	3383	Alex. Bobb & M. P. Jorge	... Now or Never, Right Bank, Puruni.
B 1982	3384	do.	... Transparent do.
B 1985	3387	do.	... Trial do.
B 2244		S. Li	... Trial, Right Bank Morabisci, Left Bank.

DISTRICT NO. 4—GROETE CREEK.

GROETE CREEK—TRIBUTARY ON LEFT BANK, ESSEQUIBO RIVER.

Under 1896 Regulations—

2322	303	Moses Chin	... In Time, Black, Right Bank, of
2991	302	do.	... do.
4524	306	do.	... do.
5248	307	do.	... Lily White, Right Bank of

Under 1903 Regulations—

A 511	690	T. McNicoll and C. Edmunds	... Black, Right Bank of

Under 1905 Regulations—

B 2039		John and Richard Reed	... Trial, White Creek

DISTRICT NO. 4—CUYUNI RIVER.

OKO CREEK.—TRIBUTARY ON RIGHT BANK.

Under 1899 Regulations—

1741	399	A. G. Rodrigues	... Blossom
2488	398	do.	... Silver Cup
B 2007		Thomas Rafferty and Hubert Bradford	... Posis, Left Bank of
B 2122		Granderson N. Collins & Albert Daniels.	Perseverance
B 2192		Robert Thomas	... Perseverance, Left Bank of

MARIWA CREEK—TRIBUTARY ON LEFT BANK.

Under 1905 Regulations—

B 2251		J. H. Clementson	... Both banks, Main Creek
B 2310		do.	... do.

AREMU CREEK—TRIBUTARY ON RIGHT BANK.

Under 1903 Regulations—

A 1471		M. Vieira	... Pass Over

Under 1905 Regulations—

B 1546	3099	D. A. Fredericks, T. A. Reitwyk and D. Christopher	May Rose Creek, Trial, Right Bank of
B 1700	3324	Margaret Simon	Shrimp, Right Bank of
B 1751		Thos. A. Abrams	Trial, do.
B 2089	3423	Mary Ella Aird	Expectation.
B 2090	3424	do.	do.
B 2091	3425	do.	do.
B 2092	3426	do.	do.
B 2207		W. Griffith	Multum in Parvo, Right Bank

WHITE (OR QUARTZ-STONE) CREEK—TRIBUTARY ON RIGHT BANK.

Under 1905 Regulations—

B 1321	2951	J. C. Humphrey	Flat on, Right Bank of
B 1322	2952	do.	Main Creek.
B 2147		Joseph Daniel Ford	Jordan, (Quartz Stone.)

Digitized by Google

No. of Claim Licence.	No. of Tablet.	Name of Holder.	Situation.

REVOCATION OF CLAIM LICENCES—(CONTINUED.)

DISTRICT NO. 4—CUYUNI RIVER.—(CONTINUED.)

WYAMU CREEK—TRIBUTARY ON RIGHT BANK.

Under 1899 Regulations—

90	1334	Humphrey & Hassell	...Jones Hill.
92	1336	do.	... do.
93	1337	do.	... do.
94	1338	do.	... do.
b206		James A. Kingston and Charles E. Lewis	Little Wyamu.

IROMA CREEK—TRIBUTARY ON LEFT BANK.

		A. Stephen	...Perseverance, Left Bank.
		do.	... do. [R.B.
		Robt. Isaac	...Butterfly, R.B., Perseverance, R.B., Hoorapparoo
		H. Thorpe	...Perseverance, R.B., Hoorapparoo, R.B.
		R. D. Field & W. Houston	...Powis, Perseverance, Left Bank. [Aramatta.
		J. N. Cæsar	...Butterfly, No. 1, R.B., Powis, R.B., Perseverance,
		do.	... do. No. 2, do. do.
		do.	... do. No. 3, do. do.
		do.	...Stone, L.B., Perseverance, R.B, Aramatta, R.B
		do.	...Powis, No. 2, R.B., do. do.
		do.	...Powis, No. 3 R.B., do. do.
		do.	...Intime, Powis, R.B., do. do.
		J. Phillips, H. Carter & J. T. Chung	...Acourie, No. 1, Right Bank, Labba, Right Bank.
		do. do.	... do. No. 2, do. do.
		do. do.	... do. No. 3, do. do.
		do. do.	... do. No. 4, do. do.
		do. do.	...Labba, No. 6.
		do. do.	...Maam, R.B., Acourie, R.B., Labba, R.B.
		do. do.	...Tiger, Right Bank, Labba, Right Bank.
		do. do.	...Maroudie, L.B. Acourie, R.B. Labba, R.B.
b235		do. do.	...Christian, R.B. Perseverance, R.B., Aramatta.

DUKWARRI CREEK—TRIBUTARY ON LEFT BANK.

334		Antonio R. Gomes & Francisco J. Fernandes. (Precious Stones.)	Lion Creek, Right Bank of

WENAMU RIVER.

Under 1899 Regulations—

	330	George Dinklage	...First Creek, R. B., Wenamu, R. B., Cuyuni.
	331	do.	...Second Creek, do. do.
	332	do.	...Third Creek, do. do.
	333	do.	...Tramming do. do.
	334	do.	...Tiger, Third Creek do. do.
	335	do.	...Pine, Third Creek, do. do.
	336	M. A. Goring	...First Creek, Carapu, Wenamu, Cuyuni.
	337	do.	...Second Creek Hill, Carapu, do.
b338	338	M. Vieira	...Quartz Creek, Tshuan, Right Bank, Wenamu, Cuyuni.
		James E. Low	...Joseph, Right Bank, Wenamu, Cuyuni.
		do.	...Joseph (5) Conoabaru, Right Bank, Wenamu,
		do.	...Joseph (7) do. [Cuyuni.
		do.	...Joseph (6) do.
		do.	...Joseph (2) do.
		do.	...Joseph (3) do.
		do.	...Joseph (4) do.
	338	do.	...Bush Master, Tributary of Wenamu, Cuyuni.
	339	do.	... do. do.

ARAWATTA CREEK—TRIBUTARY ON RIGHT BANK OF

	396	Allan Layne	...Sand, Tributary of Trial, Arawatta, R.B. of
	397	do.	...White, do. do.

JULIA AND ROSS—TRIBUTARY RIGHT BANK OF

		Manoel Vieira	...Alpha.
		do.	... Do.
		do.	... Do.
b455		Moses Oscar Henry	...Perseverance.

ARANKA CREEK.—TRIBUTARY ON LEFT BANK OF

	3457	Joseph Philips, H. Carter and Jos. Too Chung.	Isaac (Robin) Christian, Left Bank of
		James Duncan and David Dickson	...Success do.
	3471	Ho-a-Hing	...Faith, Tributary Numb Fish do.
	3472	do.	...Numb Fish, do.
	3473	do.	... do. do.
	3474	do.	...Perseverance do.
	3475	do.	...Wedding Eve, Numb Fish. do.
	3476	do.	...Good Hope, do. do.
	3477	do.	...Flower Garden do. do.
	3478	do.	...Endeavour, do. do.
		A. Thomas and J. G. Vieira	...Dieu Merci, L.B., Sand, Numb Fish, Right Bank Arangoy, Left Bank of
		do.	...In Time, Left Bank, Tributary to Carter and Chan, Right Bank, Arangoy, Left Bank of
		do.	...Mizpah, Left Bank Sand, R. B. Arangoy, L.B. of
		do.	...Mayflower, L.B., Tributary to Duncan and Dickson, R.B., Arangoy, Left Bank of

Digitized by Google

PUBLIC HOSPITALS.—BRITISH GUIANA.

RETURN FOR THE WEEK ENDING SATURDAY, 12TH APRIL, 1913.

HOSPITAL AT	Remaining from last Week.			Admitted.			Discharged recovered.			Discharged for other causes.			Died.			Remaining at the end of the week.			Out-patients.		
	M.	F.	T.	M.	F.	T.	M.	F.	T.	M.	F.	T.	M.	F.	T.	M.	F.	T.	M.	F.	T.
Georgetown ...	275	197	472	100	92	192	42	52	94	49	28	77	14	6	20	270	203	473	318	181	499
New Amsterdam ...	61	50	111	28	19	47	5	5	10	12	14	26	4	3	7	68	47	115	142	169	311
Suddie	45	27	72	14	9	23	8	5	13	8	8	16	...	...	...	43	23	66	53	59	112
Bartica	5	1	6	2	1	3	3	...	3	3	...	3	...	...	...	1	2	3	14	4	18
Morawhanna ...	4	3	7	3	3	6	1	1	2	4	3	7	...	...	...	2	2	4	31	22	53
Potaro	1	...	1	1	...	1	1	...	1	...	...	...	...	...	...	1	...	1	11	4	15
Arakaka	1	...	1	1	...	1	...	...	...	1	...	1	...	...	...	1	...	1	5	...	5
Total ...	392	278	670	149	124	273	60	63	123	77	53	130	18	9	27	386	277	663	574	439	1,013

PUBLIC ASYLUMS.

Lunatic Asylum ...	435	283	718	...	1	1	...	...	...	...	...	...	1	1	2	434	283	717	...	...	...
Leper Asylum ...	264	121	385	2	...	2	...	...	...	2	1	3	2	...	2	262	120	382	...	...	...
Total ...	699	404	1,103	2	1	3	...	...	...	2	1	3	3	1	4	696	403	1,099	...	...	...

PUBLIC DISPENSARIES.

DISPENSARIES AT	OUT-PATIENTS.		
	M.	F.	T.
Georgetown No. 1	26	55	81
Do. No. 2	31	66	97
Do. No. 3	27	48	75
Albouy's Town Medical Station	30	60	90
Demerera River	11	4	15
Berbice do.	8	7	15
Upper Pomeroon River	5	3	8
Lower Pomeroon River	16	13	29
Moruca	4	3	7
Total	158	259	417

J. E. GODFREY,
Surgeon General.

Digitized by Google

COUNTIES OF DEMERARY AND ESSEQUEBO.

LIST OF UNCLAIMED MONEYS.

A LIST of all Moneys, the proceeds of Sales of Properties under Execution which Moneys have remained unclaimed for three months and upwards prior to 31st March, 1913, published under the provisions of Section 25 of Ordinance No. 13 of 1897.

No. of Sale.	Date.	Date paid up in full.	Sold at the instance of	Description of Property.	Balances Unclaimed.
104	30th Sep., 1912.	28th Dec., 1912.	M. Rodrigues	S½ lot 43, and undivided ¼ of E½ of N½ 72, both at Virginia.	$ 27 98
120	4th Nov., 1912.	4th Nov., 1912.	S. De Santos	A piece of land 11 roods long by 4 roods wide, part of lot 1, Perth Village, Mahaicony.	97
122	11th Nov., 1912.	11th Nov., 1912.	Esau Elias	W½ lot No. 125, section B, Victoria ...	48
125	2nd Dec., 1912.	2nd Dec., 1912.	Booker Bros., McConnell & Co., Ltd.	One cottage with kitchen and five iron tanks at Grove, E.B., Demerara.	2 87
128	16th Dec., 1912.	17th Feb., 1913.	Seepersaud	⅕ of E½ of lot 19, and ⅓ of S½ of W½ of lot 23, Albouystown.	4 21
9	3rd Feb., 1913.	3rd Feb., 1913.	Ramsobug	E½ lot 80, section A, &c., Friendship ...	7 87
21	17th Mar., 1913.	17th Mar., 1913.	M. P. Collette	E½ lot 69, section B, Buxton, undivided ¼ of 75, section B, Buxton, and undivided ⅓ of undivided ⅓ of La Retraite.	30 96
33	,,	,,	James D'Andrade	Lot 17, Second Street, Morawhanna ...	1 95
24	26th Mar., 1913.	26th Mar., 1913.	The Town Clerk of Georgetown..	W½ of lot 173, Upper Charlotte Street, Bourda District.	3 06
27	,,	,,	,, ,, ,, ...	S½ of lot 44, Russell Street, New Charlestown District.	2 09
28	,,	,,	,, ,, ,, ...	N½ of W½ lot 33, Lyng Street, New Charlestown District.	2 85
32	,,	1st April, 1913.	,, ,, ,, ...	Lot 145 Crown and Oronoque Streets, Queenstown District.	1 00
33	,,	26th Mar., 1913.	,, ,, ,, ...	N½ 97, also known as 113, George Street, Werk-en-Rust District.	3 01
157	7th Oct., 1912.	7th Oct., 1912.	The Local Authority ...	S½ lot 68, section A, Den Amstel ...	20
160	,,	,,	,, ,, ...	Lot 6, Melville	01
161	,,	,,	,, ,, ...	Lot 156, sections A. and B, Maria's Pleasure.	01
162	,,	,,	,, ,, ...	Lot 46, Lodge ...	01
165	,,	,,	,, ,, ...	Lot 164, section A, Stanleytown ...	02
166	,,	,,	,, ,, ...	S½ lot 114, section A, Stanleytown ...	01
167	,,	,,	,, ,, ...	Lot 223, section A, Stanleytown ...	02
168	,,	,,	,, ,, ...	E½ lot 36, Lodge ...	01
169	14th Oct., 1912.	14th Oct., 1912.	,, ,, ...	Lot letters A. and C, Melville ...	07
172	21st Oct., 1912.	21st Oct., 1912.	,, ,, ...	E½ lot 125, section B, Buxton ...	01
173	,,	,,	,, ,, ...	E½ lot 47, section A, Buxton ...	01
199	16th Dec., 1912.	16th Dec., 1912.	,, ,, ...	E½ lot 10, section F, Ann's Grove ...	87
207	30th Dec., 1912.	30th Dec., 1912.	,, ,, ...	Lot 44, section G. H, Huis't Dieren ...	04
208	,,	,,	,, ,, ...	Lot 18, section A. M, Huis't Dieren ...	10
209	,,	,,	,, ,, ...	S.W½ lot 75, Bagotville ...	42
212	,,	,,	,, ,, ...	S½ lot 60, section B, Nabaclis ...	03
213	,,	,,	,, ,, ...	Lot 21, section B, Golden Grove	01
214	,,	,,	,, ,, ...	N½ 51 and W½ of E½ lot 96, section A, Golden Grove.	04
216	,,	,,	,, ,, ...	S.E½ lot 21, Bagotville ...	01
8	6th Jan., 1913.	6th Jan., 1913.	,, ,, ...	N½ lot 1, section A, Den Amstel ...	57
10	,,	,,	,, ,, ...	Lot 43, section C, Queenstown ...	03
11	,,	,,	,, ,, ...	Lot 123, section I, Queenstown ...	04
12	,,	,,	,, ,, ...	N½ lot 116, section I, Queenstown ...	02
19	20th Jan., 1913.	20th Jan., 1913.	,, ,, ...	Cultivation lot S½ 161, section A, Clonbrook.	01
20	,,	,,	,, ,, ...	S½ of W½ lot 100, section A, Plaisance...	11
22	,,	,,	,, ,, ...	W½ of W½ lot 90, section A, Plaisance ...	9 27
26	,,	,,	,, ,, ...	S½ of E½ lot 82, section A, Plaisance ...	1 97
28	27th Jan., 1913.	27th Jan., 1913.	,, ,, ...	W½ lot 46, section F, Ann's Grove ...	3 79
29	,,	,,	,, ,, ...	E½ lot 26, section C, Two Friends ...	39
31	,,	,,	,, ,, ...	Lot 8, section C, Alexanderville ...	40
32	,,	,,	,, ,, ...	W½ lot 36, section A, Den Amstel ...	51
33	10th Feb., 1913.	10th Feb., 1913.	,, ,, ...	Lot 98, western section, Triumph ...	01
35	17th Feb., 1913.	17th Feb., 1913.	,, ,, ...	S½ of W½ lot 92, section A, Plaisance ...	1 33
36	,,	,,	,, ,, ...	S½ of E½ lot 98, section A, Plaisance ...	4 50
37	,,	,,	,, ,, ...	E½ slip of lot 24, section A, Plaisance ...	3 77
40	,,	,,	,, ,, ...	S.W½ lot 79, Bagotville ...	4 96
42	24th Feb., 1913.	24th Feb., 1913.	,, ,, ...	W½ lot 5, section A, Fellowship ...	01
43	,,	,,	,, ,, ...	S½ lot 21, section A, Den Amstel ...	01
44	,,	,,	,, ,, ...	N½ lot 44, section A, Den Amstel ...	01
47	3rd Mar., 1913.	3rd Mar., 1913.	,, ,, ...	N¼ lot 34, section B, Beterverwagting ...	05
53	,,	,,	,, ,, ...	W½ lot 7, section B, Two Friends ...	01
60	,,	,,	,, ,, ...	S½ of cultivation lot No. 8, section A, Clonbrook.	01

Digitized by Google

No. of Sale.	Date.	Date paid up in full.	Sold at the instance of	Description of property.	Balances Unclaimed.
62	3rd Mar., 1913.	3rd Mar., 1913.	The Local Authority ...	Lots 175 and 176, in secion Jonestown, Mahaica.	$ 06
63	,,	,,	,, ,, ...	Lots 135 and 136, ,, ,, ,, ...	06
64	,,	,,	,, ,, ...	Lots 154 and 155, ,, ,, ,, ...	06
66	,,	,,	,, ,, ...	Lot 156, ,, ,, ,, ...	01
67	,,	,,	,, ,, ...	Lot 202, ,, ,, ,, ...	01
68	,,	,,	,, ,, ...	Lot 141, ,, ,, ,, ...	01
69	,,	,,	,, ,, ...	A piece of land 10⅛ acres, situate 56 roods west Quarantine Station, Best.	2 90
70	,,	,,	,, ,, ...	Lot 90, Best	4 96
71	,,	,,	,, ,, ...	Lot 25, section A, Best	8 86
76	26th Mar., 1913.	26th Mar., 1913.	,, ,, ...	Lot 16, section A, Golden Grove ...	50
78	,,	,,	,, ,, ...	N½ of lot 6, section B, Nabaclis ...	01
79	,,	,,	,, ,, ...	N½ of W½ lot 34, section B, Nabaclis ...	01
80	,,	,,	,, ,, ...	E½ of lot 156, section A, Friendship ...	01
87	,,	,,	,, ,, ...	House lots 30 & 31, sec. A, North Supply.	56
99	,,	,,	,, ,, ...	W½ lot 27, south side, Lodge ...	01
103	,,	,,	,, ,, ...	Lot 40, north side, Lodge ...	01
104	,,	,,	,, ,, ...	Lot 41, south side, Lodge ...	01
105	,,	,,	,, ,, ...	E½ lot 21, north side, Lodge ...	01
108	31st Mar., 1913.	31st Mar., 1913.	,, ,, ...	Lot 194, section A, Stanleytown ...	01
					$ 141 05

Registrar's Office of British Guiana, Georgetown, this 30th day of June, 1913.

B. S. NEWSAM,
Acting Registrar.

Digitized by Google

इत्तिहार मजलिस किसान का ॥

आर्जटीन डेमरैला त: २१ म: जेठ स: १९१३ ॥

निचे लिखा खबर ईलमी और किसानी डफतर से जिस टौर से कीरे नया धान कि खराब करने से रोक हो सकते हैं। और इस वास्ते अखबार कागज़ में छापा है कि सब लोगों को मालूम हो जावे ॥

बहुकम,

E. S. CHRISTIANI,
मुनशी मजलिस किसान का ॥

कीरों के रोक नया धान बीगारने से ॥

सब धान रोपनेवालों को चिता देता है कि यह हिकमत से कीरों के रोक नया धान के बिगारने से अच्छी तरह और मन लगाए करे तो ज़रूर हो सकता है ॥

यह बात बहुत ज़रूर है कि जैसे ज़मीन से हरा बीहन नया धान के निकले खबरदारी से निगह करे कीरों के आने के जैसे देखे कि कीरों पर हैं तो बनदोबस्त करे उनके मुआ देने को। अगर दावों देवेगा तो कीरों जलदी से बिहन खा जावेंगे ॥ ये कीरे बहुत खराब करते हैं जब बिहन दो तीन हफता के होते हैं तो बिहतर है कि बिहन कि जगह पानी से दूबा दे क्योंकि इस टौर से कीरों बहुत जलदी मर जाते हैं और ऐसाही करने चाही जब २ वक्त परे ॥ जब खेत साफ करे बिहन कि वास्ते तो चाही कि दाम खूब ऊंचा बनावे जिस में बिहन के जगह पानी से बिलकुल दूबा सके ऐसे करने से सब कीरे पानी में से उतीरावे और सब कीरे जमा कर सकते और नाश कर सकते ॥

जब बिहन कि जगह पानी से नही दूबा सकते (ऐसा कभी कभी हो सकता है) तब हाथ से कीरों को चून लेना बिहन से और एक टीनीन जिस में पानी और ठोरा परफीन कि टेल होवे छोर दे ॥ यह न बहुत मिहनत कि काम है क्योंकि बेद छोटे छोटे हैं और ऐसा काम लड़के खुशी से करते हैं ॥

इस वास्ते बिहतर है कि पहले से दाम इस टौर से बिहन कि जगह में बनावे कि धान जो पैदा होवे असते से समात करले ॥ चिरीवों जो कीरे खाते हैं चाही उनके वास्ते बैठक बिहन कि जगह में रख दे इस वजा से चिरिवों बहुत असर बिहन कि जगह में करेंगे यह बात देखा और आंचा है ॥

Digitized by Google

जहां बहुत बिहन कि जगह टूकीथा हैं खेतवालों को चहीये कि ग्रमोस होकर कीरों को मारडाले। क्योंकि अगर ठोरा आदमी खेतवालों कीरों को मारें और मजराथी लोगों गाफिल इस बात में करें और अपने खेत य बिहन कि जगह में रहने दें तो तुरन्त ये कीरे सब और दूसरे बिहन कि जगह में फैल जावेंगे ॥

सबसे अवल बात यह है कि ज़मीन खेत कि चहिये कि घास खटर से चोकन चाकन रखे जहां तक बन सके ऐसा बात करने से बहुत सहारा होता है कीरों के धान से अलग रखने में ॥

G. E. BODKIN,
रोपने के ईलमी साहिब.

इम्तिहार।

इमिग्रेशन डीपू ता ११ माह असाढ़ सन १९१३ इसवी ॥

जनाब इमिग्रेशन एजण्ट जनरेल साहिब बहादुर सब हिन्दुस्तानी लोगों को खबर देते हैं कि एक जहाज़ किराया किया गया है ४५० आदमियों को लेजाने के लिये जिन्हों ने अपने नाम लिखवा दिया इस आफिस में और हक भी है अपने मुल्क जाने को ॥

ता: ३१ माह जूलाई सन १९१३ इसवी रोज़ बीफे को जहाज़ रवाना किया जाएगा और जिन्हों के नाम इस आफिस में लिखे गये जो इस जहाज़ में सफर करने चाहते हैं सो ज़रूर है कि ता: २३ जूलाई महीने में रोज़ बुध को इस आफिस में हाजिर होवें जिसमें सफर का बन्दोबस्त किया जावे ॥

W. CRAWFORD,
आक्तिंग इमिग्रेशन एजन्ट जनरेल।

Immigration.

NOTICE.

The *Chenab*.

NOTICE is hereby given that the Steamship *Chenab* has been chartered to convey from this Colony to India 450 Immigrants who have registered their names in this Department *and are entitled to be provided by the Colony* with a passage to the port whence they sailed in India.

The *Chenab* will be ready to embark her passengers on Thursday, 31st July next. Immigrants who have been registered as above and who desire to return to India in the *Chenab* should report themselves at this Office on Wednesday, 23rd July, in order that all necessary arrangements may be made for their voyage.

W. CRAWFORD,
Acting Immigration Agent General.

Immigration Department,
11th June, 1913.

Digitized by Google

BRITISH GUIANA.

DEPARTMENT OF LANDS AND MINES,
Georgetown, Demerara,
15th May, 1913.

RETURN of Grants, Licences, etc., issued during the month of April, 1913.

FRANK FOWLER,
Commissioner of Lands and Mines.

No.	NAME.	LOCALITY.	ACRES.	TERM.	DATE.
		LICENCES OF OCCUPANCY.			
		ESSEQUIBO.			
A 342	Consolidated Rubber & Balata Estates, Ltd.	Right bank Essequibo river, commencing at a paal opposite the confluence of the Essequibo and Potaro rivers.	15	D.H.M.P.	8.4.13.
A 343	E. C. Peters ...	Right bank Barima river, being the Government Reserve in front of his Grant No. 4,681.	.46	D.H.M.P.	22.4.13.
		WOOD-CUTTING LICENCES.			
		DEMERARA.			
A 570	B. Allicock ..	Both banks Ehibu creek, right bank Wainibisci creek, right bank Demerara river, commencing at a tree blazed "J. B. S.," on the left bank Ehibu creek, about 4 miles from its mouth.	90	1 year from 6.2.13.	16. 4.13.
A 571	A. F. Cabral	Right bank Pokerero creek, right bank Kamuni creek, left bank Demerara river, commencing at a paal branded "W. H. McT." on the right bank Pokerero creek, about 7 miles from its mouth.	275	1 year from 14.3.13.	,,
		BALATA LICENCES.			
		ESSEQUIBO.			
No.	NAME.	LOCALITY.		TERM.	DATE.
A 1769	W. H. Crawford ..	Right bank Waini river, extending from Big Bullet Tree creek to Luri creek.		2 years from 21.4.13.	21.4.13.
		PERMISSIONS UNDER CLAUSE 65.			
1154	Luigi Psaila ..	To cut twenty scattered cedar trees between Manaribisi and Awatuna creeks, left bank Cuyuni river.		3 months to 30.6.13.	2.4.13.
1155	Jos. Greene ..	To occupy two acres of Crown Land on the left side of the Kokerite Trail, Barama river, about nine miles from Kokerite Landing.		1 year to 31.3.14.	10.4.13.
1156	J. Gonsalves ...	To occupy 7½ acres of Crown Land in rear of his woodcutting licence No. A289, left bank Bash creek, left bank Loo creek, right bank Demerara river.		,,	,,
1157	The Mazaruni Company, Limited.	To occupy half an acre of Crown Land at San San Kopai Landing, Mazaruni river.		,,	21.4.13.
1158	G. Moffett	To occupy two acres of Crown Land on the eastern side of the Kokerite Trail, about 60 roods from Kokerite Landing, right bank Barama river.		,,	,,
1159	Samuel Li & Ethel Medas.	To occupy half an acre of Crown Land at Gibraltar Hill, right bank Powis creek, Trial creek, Sir Walter creek, left bank Aranka creek, left bank Cuyuni river		,,	26.4.13.
		PERMISSIONS UNDER CLAUSE 67 (2).			
		TO OCCUPY FOR DEPOT			
240	A da Silva ..	To occupy a tract of Crown Land not exceeding 5 acres on the left bank of the Demerara river, commencing at a paal 5 roods from a paal "H. I. P.," marking the back boundary of Pln. LaResource. (Previously held under woodcutting licence No. A47), in connection with W. C. Licence No. A380.		1 year to 1.4.14.	2.4.13.

Digitized by Google

No.	Name.	Locality.	Acres.	Term.	Date.

RENEWALS.

WOOD-CUTTING LICENCES.

DEMERARA.

A 454	E. B. Gordon	... Left bank Mahaicony Creek	68	1 year to 11.7.13.	2.4.13.
A 455	W. Simmons	... Right bank Arampa creek, right bank Demerara river.	679	1 year to 25.11.13.	17.4.13.
A 375	J. de Freitas	... Both banks Kuruabaru creek, right bank Demerara river.	384	1 year to 13.2.14.	,,
A 465	J. F. Ferreira	... Between the Urukuya and Palmenda creeks, left bank Demerara river.	288	1 year to 7.3.14.	,,
A 456	F. Williams	.. Left bank Topira creek, right bank Kamakabra creek, right bank Demerara river.	539	1 year to 25.1.14.	,,
A 231	Peter Lewis	.. Left bank Hyama creek, left bank Demerara river.	320	1 year to 31.3.14.	23.4.13.
A 339	Anna de Sa	... Left bank Kuruabaru creek, right bank Demerara river.	45	,,	,,
A 397	J. Rodriques	... Left bank Big Palmenda creek, right bank Urukuya creek, left bank Demerara river.	427	,,	,,
A 175	G. Waldron	... Right bank Topira creek, right bank Kamakabra creek, right bank Demerara river.	325	1 year to 18.7.13.	,,
A 208	N. Williams	.. Right bank Hubudebu creek, left bank Hyama creek, left bank Demerara river.	400	1 year to 31.3.14.	26.4.13.
A 224	R. de Clou	... Left bank Doucourah creek, left bank Demerara river.	378	,,	,,
A 210	A. P. Sampson	.. Right bank Bywarrie creek, right bank Hyama creek left bank Demerara river.	490	,,	,,
A 343	J. A. Damon	... Left bank Mabiri creek, left bank Waratilla creek, Kamuni creek, left bank Demerara river.	255	,,	,,
A 200	J. D'A. Serrao	... Right bank Big Wineperu creek, left bank Demerara river.	260	1 year to 6.10.13.	30.4.13.

ESSEQUIBO.

A 296	G. N. Levy	... Right bank Bonasika creek, right bank Essequibo river.	429	1 year to 31.3.14.	23.4.13.
A 501	E. A. Matthews	... Left bank Cuyuni river	405	1 year to 8.2.14.	26.4.13.

BERBICE.

A 462	S. Saywack	... Left bank Kiblibiri creek, left bank Berbice river.	489	1 year to 23.2.14.	2.4.13.
A 521	J. E. Perot & Co., Ltd.	Right bank Berbice river.	1012.4	1 year to 15.2.14.	,,
A 534	F. Harry	... Left bank Canje Creek, right bank Berbice river.	124	1 year to 7.6.13.	5.4.13.
A 544	New Colonial Co., Ltd.	Left bank Canje creek, right bank Berbice river.	220	1 year to 24.3.14.	17.4.13.
A 285	C. N. Williams	... Right bank Berbice river.	570	1 year to 31.3.14.	23.4.13.

No.	Name.	Locality.	Term.	Date.

PERMISSIONS UNDER CLAUSE 50.

210	E. G. Bennett	... To collect orchids throughout the whole colony, not for export.	1 year to 31.3.14.	22.4.13.

Digitized by Google

No.	NAME.	LOCALITY.	TERM.	DATE.

PERMISSIONS UNDER CLAUSE 65.

DEMERARA.

1068	Booker Bros., McConnell & Co., Ltd.	To occupy a tract of Crown Land on both banks of the Boerasirie creek, between Plns. De Kinderen and Zeelugt, extending to the back boundaries of the estates.	One year to 31.3.14.	30.4.13.

ESSEQUIBO.

130	Sprostons, Limited ...	To occupy half an acre of Crown Land on the Barima-Barama Road, about 4½ miles from Arakaka.	1 year to 31.3.14.	23.4.13.
1017	Do. ...	To cut firewood on two tracts of Crown Land along the Demerara-Essequibo Railway line.	,,	,,
1122	E. A. Schoodt ...	To occupy half an acre of Crown Land at Rupa Back, 12 miles from the landing on the left bank of the Cuyuni river.	,,	,,
717	J. G. Fraser ..	To occupy a piece of Crown Land on the right side of the Potaro-Conawaruk road, 15¼ miles from Potaro Landing.	,,	26.4.13.
709	J. dos Santos ...	To occupy half an acre of Crown Land at Jackass Landing, left bank Puruni river.	,,	,,
1106	Houston & Manshing...	To occupy half an acre of Crown Land opposite Pigeon Island, left bank, Cuyuni river.	,,	,,
1101	Fitz Walcott ...	To occupy a quarter of an acre of Crown Land at Baboon creek, Haimaracka creek, left bank Mazaruni river,	,,	,,
965	Do. ..	To occupy half an acre of Crown Land at Issenaru creek, Mazaruni river.	,,	,,
338	J. W. Gallienue ...	To occupy 4 acres of Crown Land at the 7¼ mile paal on the Potaro-Konawaruk road.	,,	,,

BERBICE.

332	Proprietors of Plantation Rosignol.	To occupy 250 acres of Crown Land in rear of the northern half of Plantation Rosignol.	1 year to 31.3.14.	26.4.13.

PERMISSIONS UNDER CLAUSE 67 (1).
TO CONSTRUCT AND USE A TIMBER PATH.

161	Sprostons Ltd. ...	Left bank Big Anarica creek, right bank Essequibo river, in connection with Wood-cutting Licence No. A145.	1 year to 31.3.14.	16.4.13.

EXTENSIONS.

No.	NAME.	LOCALITY.	ACRES.	TERM.	DATE

WOOD-CUTTING LICENCES.

DEMERARA.

A 475	C. Van Cooten ...	Left bank Arawakai creek, right bank Demerara river.	332	3 m'nths to 24.7.13.	28.4.13.

TRANSFERS.

TRANSFERRER.	TRANSFEREE.	DESCRIPTION OF LICENCES.	DATE.

LICENCES OF OCCUPANCY.

Allan & VanGenderen..	Thom & Cameron, Ltd.	Licence No. A179 to occupy 6.45 acres of Crown Land on the east sea coast of the County of Demerara, extending from the south eastern boundary of Licence No. A34 to the back boundary of Grant No. 1698.	5.4.13
Do. ...	do.	... Licence No. A283, to occupy 85 acres of Crown Land on the right bank of the Mahaica creek, commencing at an iron paal marking the back boundary of Plantation Mulheim.	,,

WOOD-CUTTING LICENCES.

J. DA. Serrao ...	S. S. de Freitas	...Licence No. A191, to cut wood on 482 acres of Crown Land on the right bank Tenabu creek, left bank Demerara river.	12.4.13
Do. ...	do.	...Licence No. A251, to cut wood on 176 acres of Crown Land on the Tenabu creek, (both banks) left bank Demerara river.	,,
Do. ...	do.	...Licence No. A252, to cut wood on 193 acres of Crown Land on the left bank Crabadanni creek, right bank Tenabu creek, left bank Demerara river.	,,

Digitized by Google

TRANSFERRER.	TRANSFEREE.	DESCRIPTION OF LICENCE.	DATE.

TRANSFERS.

BALATA LICENCES.

Sandbach Parker & Co., Limited.	Consolidated Rubber and Balata Estates, Limited.	Licence No. A 1,360, to collect balata on all the islands in the Essequibo river, lying between the Aritaka Rapid and the lower end of Gluck Island.	10.4.13.
Do. ...	Do. ...	Licence No. A 1,261, to collect balata on the right bank Manawarin river, Moruca river.	,,
Do. ...	Do. ...	Licence No. A 1,404, to collect balata on the left bank Tapacuma river, right bank Pomeroon river.	,,
Do. ...	Do. ...	Licence No. A 1,405, to collect balata on the right bank Essequibo river. (Formerly held under Licence No. A 594.)	,,
Do. ...	Do. ...	Licence No. A 1,406, to collect balata on the right bank Essequibo river. (Formerly held under Licence No. A 595).	,,
Do. ..	Do. ...	Licence No. A 1,407, to collect balata on the right bank Essequibo river. (Formerly held under Licence No. A 596).	,,
Do. ...	Do. ...	Licence No. A 1,408, to collect balata on the right bank Essequibo river. (Formerly held under Licence No. A 597).	,,
Essequibo Rubber and Tobacco Estates, Ltd., in liquidation..	Do. ...	Licence No. A 1,289, to collect balata on the right bank Essequibo river, from 16 to 20 miles above King William IV's Falls.	19.4.13.
Do. ...	Do. ...	Licence No. A 1,290, to collect balata on the right bank Essequibo river, from 20 to 24 miles above King William IV's Falls.	,,
Do. ...	Do. ...	Licence No. A 1,291, to collect balata on the right bank Essequibo river, from 24 to 28 miles above King William IV's Falls.	,,
Do. ...	Do. ...	Licence No. A 1,292, to collect balata on the right bank Essequibo river, from 28 to 32 miles above King William IV's Falls.	,,
Do. ...	Do. ...	Licence No. A 1,293, to collect balata on the right bank Essequibo river, from 32 to 36 miles above King William IV's Falls.	,,
Do. ...	Do. ...	Licence No. A 1,294, to collect balata on the right bank Essequibo river, from 36 to 40 miles above King William IV's Falls.	,,
Do. ...	Do. ...	Licence No. A 1,295, to collect balata on the right bank Essequibo river, from 40 to 44 miles above King William IV's Falls.	,,
Do. ...	Do. ...	Licence No. A 1,296, to collect balata on the right bank Essequibo river, from 44 to 48 miles above King William IV's Falls.	,,
Do. ...	Do. ...	Licence No. A 1,297, to collect balata on the right bank Essequibo river, from 48 to 52 miles above King William IV's Falls.	,,
Do. ...	Do. ...	Licence No. A 1,298, to collect balata on the right bank Essequibo river, from 52 to 56 miles above King William IV's Falls.	,,
Do. ...	Do. ...	Licence No. A 1,299, to collect balata on the right bank Essequibo river, from 56 to 60 miles above King William IV's Falls.	,,
Do. ..	Do. ...	Licence No. A 1,300, to collect balata on the right bank Essequibo river, from 60 to 64 miles above King William IV's Falls.	,,
Do. ...	Do. ...	Licence No. A 1,301, to collect balata on the right bank Essequibo river, from 64 to 68 miles above King William IV's Falls.	,,
Do. ...	Do. ...	Licence No. A 1,302, to collect balata on the right bank Essequibo river, from 68 to 72 miles above King William IV's Falls,	,,
Do. ...	Do. ..	Licence No. A 1,303, to collect balata on the right bank Essequibo river, from 72 to 76 miles above King William IV's Falls.	,,
Do. ...	Do. ...	Licence No. A 1,304, to collect balata on the right bank Essequibo river, from 76 to 80 miles above King William IV's Falls.	,,
Do. ...	Do. ...	Licence No. A 1,305, to collect balata on the right bank Essequibo river, from 80 to 84 miles above King William IV's Falls.	,,
Do. ...	Do.	Licence No. A 1,306, to collect balata on the right bank Essequibo river, from 84 to 88 miles above King William IV's Falls.	,,
Do. ...	Do. ...	Licence No. A 1,307, to collect balata on the right bank Essequibo river, from 88 to 92 miles above King William IV's Falls.	,,

Digitized by Google

TRANSFERRER.	TRANSFEREE.	DESCRIPTION OF LICENCE.	DATE.

TRANSFERS.

BALATA LICENCES.

Essequibo Rubber and Tobacco Estates, Ltd. in liquidation.	Consolidated Rubber and Balata Estates Limited.	Licence No. A 1,308, to collect balata on the right bank Essequibo river, from 92 miles above King William IV's Falls, to a point opposite the Kassikityu river.	19.4.13.
Amsterdam Balata Compagnie, Ltd., in liquidation.	Do. ..	Licence No. A 970, to collect balata on the right bank Essequibo river.	22.4.13.
Do. ...	Do. ...	Licence No. A 971, to collect balata on the right bank Essequibo river.	,,
Do. ...	Do. ...	Licence No. A 972, to collect balata on the right bank Essequibo river.	,,
Do. ...	Do. ...	Licence No. A 973, to collect balata on the right bank Essequibo river.	,,
Do. ...	Do ...	Licence No. A 974, to collect balata on the islands south of Fort Island upwards to the foot of Aretaka Rapid, Essequibo river, save and except certain islands and portions of islands, held under Grants and Licences from the Crown.	,,
Do. ...	Do. ...	Licence No. A 975, to collect balata on the right bank Essequibo river.	,,
Do. ...	Do. ...	Licence No. A 1,275, to collect balata on the right bank Essequibo river, from Kamahuni creeks, to Ampa Point.	,,
Do. ...	Do. ...	Licence No. A 1,276, to collect balata on the right bank Essequibo river, from Ampa Point to 4 miles below Foulmouth creek.	,,
Do. ...	Do. ...	Licence No. A 1,277. to collect balata on the right bank Essequibo river, from Foulmouth creek 4 miles down, in rear of private property.	,,

No.	NAME.	LOCALITY.	ACRES.	DATE.

CANCELLATIONS.

WOOD-CUTTING LICENCES.

DEMERARA.

A 171	H. Rongeiron	... Left bank Sarabaru creek, left bank Demerara river.	733	8.4.13.
A 172	Do.	... Left bank Sarabaru creek, left bank Demerara river.	290	,,

No.	NAME.	LOCALITY.	DATE.

BALATA LICENCES.

ESSEQUIBO.

A 752	Amsterdam Balata Compagnie, Ltd.	Gluck Island, except such portions as are legally occupied ...	28.4.13.
A 1110	Do.		
A 1111	Do.	... Left bank Essequibo river, from 18 to 28 miles below the Kuyuwini river.	,,
A 1112	Do.	... Left bank Essequibo river, from 10 to 18 miles below the Kuyuwini river.	,,
A 1113	Do.	... Left bank Essequibo river, from 3 to 10 miles below the Kuyuwini river.	,,
A 1114	Do.	... Left bank Essequibo river, from 16 miles below Yucanopito cataract to 3 miles below Kuyuwini river.	,,
A 1115	Do.	... Left bank Essequibo river, from Yucanopito cataract to 16 miles below...	,,
A 1116	Do.	... Left bank Essequibo river, from Yucanopito cataract to 2 miles above Kamoa river.	,,
A 1117	Do.	... Left bank Kuyuwini, Nathi and Kasikityu or Yuawauri rivers.	,,
A 1118	Do.	... Left bank Kasikityu or Yuawauri river ...	,,
A 1119	Do.	... Left bank Kasikityu or Yuawauri river, from 25 to 33 miles above its mouth.	,,
A 1120	Do.	... Left bank Kasikityu or Yuawauri river, from 33 to 41 miles above its mouth.	,,
A 1121	Do.	... Left bank Kasikityu or Yauwauri river, from 41 to 50 miles above its mouth.	,,
A 1122	Do.	... Left bank Kasikityu or Yauwauri river, from 50 to 59 miles above its mouth.	,,
A 1123	Do.	... Left bank Kasikityu or Yuawauri river, from 59 to 69 miles above its mouth.	,,
A 1124	Do.	... Left bank Wamuriak river.	,,
		... Right bank Kasikityu or Yuawauri river,	,,

Digitized by Google

No.	NAME.	LOCALITY.	ACRES.	DATE.

BALATA LICENCES.

A 1125	Amsterdam Balata Compagnie, Limited.	Right bank Kasikityu or Yuawauri river, from 37 to 47 miles above its mouth.		28.4.13.
A 1126	Do.	Right bank Kasikityu or Yuawauri river, from 27 to 37 miles above its mouth.		,,
A 1127	Do.	Right bank Kasikityu or Yuawauri river, from 19 to 27 miles above its mouth.		,,
A 1128	Do.	Right bank Kasikityu or Yuawauri river, from 16 to 19 miles above its mouth.		,,
A 1129	Do.	Left bank Essequibo river, from 1 mile below the Kaneruau river to 8 miles above.		,,
A 1130	Do.	Left bank Essequibo river, from 8 to 17 miles above the Kaneruau river.		,,
A 1131	Do,	Left bank Essequibo river, from 17 to 26 miles above the Kaneruau river.		,,
A 1132	Do.	Left bank Essequibo river, from 26 miles above the Kaneruau river, to a point 300 yards from the boundary line between British Guiana and Brazil.		,,
A 1133	Do.	Right bank Cuyuni river, from 4 miles below Waiarimpo creek, to Arimu river.		,,
A 1134	Do.	Right bank Cuyuni river.		,,
A 1135	Do.	Right bank Arimu river, right bank Cuyuni river		,,
A 1136	Do.	Right bank Cuyuni river, from Waiarimpo creek to 4 miles below		,,
A 1137	Do.	Right bank Cuyuni river, from 8 miles below Waiamu to Waiarimpo creek		,,
A 1138	Do.	Right bank Cuyuni river, in rear of a tract between Waiarimpo creek and a point 8 miles below Waiamu creek.		,,
A 1139	Do.	Right bank Cuyuni river, from 4 to 8 miles below Waiamu creek.		,,
A 1140	Do.	Right bank Cuyuni river, in rear of a tract from 4 to 8 miles below Waiamu creek,		,,
A 1141	Do.	Right bank Cuyuni river, from Waiamu creek to 4 miles below		,,
A 1142	Do.	Right bank Cuyuni river, from Waiamu creek to 4 miles above		,,
A 1143	Do.	Right bank Cuyuni river, from 4 to 8 miles above Waiamu creek		,,
A 1144	Do.	Right bank Cuyuni river, from 8 to 12 miles above Waiamu creek		,,
A 1145	Do.	Right bank Cuyuni river, from Waripara river to 4 miles below		,,
A 1146	Do.	Right bank Cuyuni river, from Waripara river to 4 miles above		,,
A 1147	Do.	Right bpnk Cuyuni river, from 4 to 8 miles above Waripara river		,,
A 1148	Do.	Right bank Cuyuni river, from 8 to 12 miles above Waripara river		,,
A 1149	Do.	Right bank Cuyuni river, from 12 miles above Waripara river to 16 miles below the Otamong river.		,,
A 1150	Do.	Right bank Cuyuni river, from 12 to 16 miles below Otamong river		,,
A 1151	Do.	Right bank Cuyuni river, from 8 to 12 miles below Otamong river		,,
A 1152	Do.	Right bank Cuyuni river, from 4 to 8 miles below Otamong river		,,
A 1153	Do.	Right bank Cuyuni river, from Otamong river to 4 miles below		,,
A 1154	Do.	Left bank Puruni river, from a point 28 miles above Kartuni river, to a point midway between the source of the Puruni and Otamong rivers.		,,
A 1155	Do.	Left bank Puruni river, from 24 to 28 miles above Kartuni river		,,
A 1156	Do.	Left bank Puruni river, from 20 to 24 miles above Kartuni river		,,
A 1157	Do.	Left bank Puruni river, from 16 to 20 miles above Kartuni river		,,
A 1158	Do.	Left bank Puruni river, from 12 to 16 miles above Kartuni river		,,
A 1159	Do.	Left bank Puruni river, from 8 to 12 miles above Kartuni river		,,
A 1160	Do.	Left bank Puruni river, from 4 to 8 miles above Kartuni river		,,
A 1161	Do.	Left bank Puruni river, from the mouth of the Kartuni river, to a point 4 miles up the Puruni river.		,,
A 1162	Do.	Left bank Kartuni river, from a point opposite the mouth of the Accourou river.		,,
A 1163	Do.	Left bank Kartuni river, from a point opposite the Accourou river to a point 16 miles up the Kartuni river.		,,
A 1164	Do.	Left bank Kartuni river, from a point 12 miles up the Kartuni river to a point 16 miles above.		,,
A 1165	Do.	Left bank Kartuni river, from 8 to 12 miles up the Kartuni river		,,
A 1166	Do.	Left bank Kartuni river, from 4 to 8 miles up the Kartuni river		,,
A 1167	Do.	Left bank Kartuni river, from its mouth to a point 4 miles above		,,
A 1168	Do.	Left bank Puruni river, from the Kartuni river, to a point 4 miles below.		,,
A 1169	Do.	Left bank Puruni river, from a point 4 miles below Kartuni river to a point 6 miles above Mara-Mara creek.		,,
A 1170	Do.	Left bank Puruni river, from a point 2 miles above Mara-Mara creek to a point 6 miles above.		,,
A 1171	Do,	Left bank Puruni river, from a point 2 miles below the Mara-Mara creek to a point 2 miles above.		,,
A 1172	Do.	Left bank Puruni river, from a point 16 miles above its junction with the Puriari creek to a point 2 miles below Mara-Mara creek.		,,
A 1173	Do.	Left bank Puruni river, from 12 to 16 miles above the Puriari creek		,,
A 1174	Do.	Left bank Puruni river. from 8 to 12 miles above Puriari creek		,,
A 1175	Do.	Left bank Puruni river, from the mouth of the Puriari creek, to a point 4 miles above.		,,
A 1176	Do.	Left bank Puruni river, from 4 to 8 miles above Puriari creek.		,,
A 1101	J. Wood Davis	Left bank Essequibo river, from a point midway between Wabrook rapid and Tikuru or Tipuru Inlet to Tikuru or Tipuru Inlet.		29.4.13.
A 1102	Do.	Left bank Essequibo river, between Wabrook rapid and a point midway between it and Tikuru or Tipuru Inlet		,,

Digitized by Google

BALATA LICENCES.

No.	Name.	Locality.	Date.
A 1496	J. Wood Davis	Right bank Mazaruni river, from 4 miles below Aping river to Tomasing river.	29.4.13.
A 1497	Do.	Right bank Mazaruni river, from Aping river to 4 miles below.	,,
A 1524	W. Brassington	Right bank Mazaruni river, from Kataparo river to 4 miles above.	,,
A 1525	Do.	Right bank Mazaruni river, from 4 to 8 miles above Kataparo river.	,,
A 1526	Do.	Right bank Mazaruni river, from 8 miles above Kataparo river to the Eastern boundary of Balata Collecting Licence No. A 1,497	,,
A 1533	C. G. Parnell	Right bank Mazaruni river, from Nembaru river to 4 miles above	,,
A 1534	Do.	Right bank Mazaruni river, from 4 miles above Nembaru river to Aroyawang rapids.	,,
A 1535	Do.	Right bank Mazaruni river, from Nembaru river to 4 miles down.	,,
A 1536	Do.	Right bank Mazaruni river, from 4 miles below Nembaru river to the Ayancike river.	,,
A 1537	Do.	Right bank Mazaruni river, from 6 to 12 miles above the Kukui river.	,,
A 1538	Do.	Right bank Mazaruni river, 12 to 16 miles above mouth of the Kukui river.	,,
A 1539	Do.	Right bank Mazaruni river, from 16 to 20 miles above the Kukui river.	,,
A 1540	Do.	Right bank Mazaruni river, from 20 to 24 miles above the Kukui river.	,,
A 1541	Do.	Right bank Mazaruni river, from 24 to 28 miles above the Kukui river.	,,
A 1542	Do.	Right bank Mazaruni river, from 2 miles below to 6 miles above the Kukui river.	,,
A 1543	Do.	Right bank Mazaruni river, from Aroyawang rapid to a point 2 miles below the mouth of the Kukui river.	,,
A 1544	Do.	Right bank Mazaruni river, from Ayancike river to 4 miles below.	,,
A 1545	Do.	Right bank Mazaruni river, from 12 to 16 miles below the Nembaru river.	,,
A 1546	Do.	Right bank Mazaruni river, from 16 to 20 miles below the Nembaru river.	,,
A 1547	Do.	Right bank Mazaruni river, from a point 20 miles below the Nembaru river to 3 miles below Paimah Falls.	,,
A 1548	Do.	Right bank Mazaruni river, from 2 to 6 miles below Paimah Falls.	,,
A 1549	Do.	Right bank Mazaruni river, from 6 miles below Paimah Falls to the Meamu river.	,,
A 1550	Do.	Right bank Mazaruni river, 28 miles above the Kukui river.	,,

Digitized by Google

Mining Notice.

REVOCATION OF CLAIM LICENCES.

DEPARTMENT OF LANDS AND MINES,
Georgetown, Demerara,
5th July, 1913.

NOTICE is hereby given, in accordance with Regulation 18 (3) of the Mining Regulations, 1903, that the below mentioned Claim Licences, the rights in which were put up for sale on the 1st July, 1913, and not sold, have been revoked.

FRANK FOWLER,
Commissioner of Lands and Mines.

NOTE.—WHERE NOT OTHERWISE SPECIFIED, THE LICENCES ARE GOLD CLAIM LICENCES.

No. of Claim Licence.	No. of Tablet.	Name of Holder.	Situation.
DISTRICT NO. 2—ESSEQUIBO RIVER.			
OMAI CREEK.—TRIBUTARY ON LEFT BANK.			
Under 1905 Regulations—			
B 2247		N. Johnson, R. Hall, J. Petrie and H. Weeks.	Endeavour, Right Bank, St. Mary's.
B 2248		Do.	... Trial.
B 2225		C. A. Bunbury and W. Walters	... Waraputa, Right Bank, Essequibo.
MOWASSIE CREEK.—TRIBUTARY ON LEFT BANK.			
Under 1899 Regulations—			
6566	130	Manoel De Paiva	... In Time Creek—Sprostons.
Under 1903 Regulations—			
A 1544	140	Manoel De Paiva	... Growler Hill.
Under 1905 Regulations—			
B 1862		T. Maynard & B. D. Heyliger	... Good Hope, Left Bank of
DISTRICT NO. 2—POTARO RIVER.			
TIGER CREEK.—TRIBUTARY ON RIGHT BANK.			
Under 1903 Regulations—			
A 1413	544	Williams, Luckie, E. Fernandes and Franco	Main Creek.
Under 1905 Regulations—			
B 1512	3094	F. W. Hutson	... Klondyke Hill, Right Bank.
B 1513	3095	do.	... do.
B 2016		Timothy Semple	... Faith, Left Bank, Quartz Stone, Right Bank, Succie.
B 2023	3433	Glaster Jacobs & Theodore Thompson	... Trial, Right Bank of
B 2216		Hy. France	... Main Creek.
B 2269		B. Retemyer and J. Smith	... Main Creek.
KONAWAK CREEK—TRIBUTARY ON RIGHT BANK.			
Under 1905 Regulations—			
B 2081		James Wilfred Van Genderen	... In Time, Konawak.
B 2098		Jamieson Wilgress Albert	... Past Over, Right Bank of
MAHDIA CREEK.—TRIBUTARY ON RIGHT BANK.			
Under 1905 Regulations—			
B 2242		J. Sobers and S. Henry	... Special Prosperity, Mahdiana, Right Bank.
DISTRICT NO. 2—KONAWARUK RIVER.			
Under 1903 Regulations—			
B 1115	2813	Angelina Pollard.	... Hope Well, No. 2, Left Bank of
B 1567	3144	Jonathan McKenzie.	... Baboon, Right Bank.
B 1840	3306	George Laurent and James Douglas	... Dena Donne, Right Bank of
B 1841	3307	do.	... do. do.
B 2026		Augustus Thorne & George Forde	... Perseverance, Tributary of Bute, Right Bank of
B 2105		Fred. Joyce	... Chilliberts, Right Bank, Bute.
B 2272		G. F. W. Grannum	... Patience, Left Bank, Bute, Left Bank.
B 2274		D. E. Isaac	... Faith, Left Bank, Sawarrie, Left Bank.
MINNEHAHA CREEK—TRIBUTARY ON LEFT BANK.			
Under 1899 Regulations—			
879	1011	Minnehaha Development Coy., Ltd.	Main Creek.
6158		do.	Providence.
Under 1903 Regulations—			
A 2368	1462	Minnehaha Development Coy.	... Triumph.
A 2465	1076	do.	... Fordyce, Left Bank of
Under 1905 Regulations—			
B 1130	2820	Minnehaha Development Coy., Ltd.	... Rattlesnake.
B 1606	3161	Eric Tayleur	... Minnehaha Creek,
B 1629		Eric Tayleur	... Dredge Hill, Left Bank of

Digitized by Google

No. of Claim Licence.	No. of Tablet.	Name of Holder.	Situation.

REVOCATION OF CLAIM LICENCES.—(CONTINUED).

DISTRICT NO. 2.—ESSEQUIBO RIVER.

MISCELLANEOUS.

Under 1899 Regulations—

1922		Minnehaha Development Coy., Ltd.	... Magazine Lot, Potaro Landing.

Under 1905 Regulations—

B 2181		Wm. Robinson & Henry Peters	... In Time, Right Bank, Crab Falls, Essequibo.

DISTRICT NO. 2.—DEMERARA RIVER.

Under 1905 Regulations—

B 2108	3507	Joseph Boyce	... Mariaba.

DISTRICT NO. 3.—MAZARUNI RIVER.

KABURI CREEK—TRIBUTARY ON RIGHT BANK.

Under 1905 Regulations—

B 2061		James A. Allicock & Chung Fa	... Deer, Left Bank of
B 2074		Manoel Da Silva & M. Malouf	... Yakman, Ohio, Left Bank of
B 2092		Richard Wm. Goodluck & John Walter Goodluck	... Last Chance, Left Bank, Ohio, Left Bank of
B 2182		James Allicock & Chung Fa	... Accouri, Left Bank, Ohio, Right Bank of
B 2199		D. Hope, J. Alleyne and G. Hugh	... Intime, Ohio, Left Bank

SEMANG CREEK.—TRIBUTARY ON RIGHT BANK.

B 1449	3083	S. Wills	... Trial Creek, Left Bank.
B 2284		R. Williams	... Bush Master, Right Bank.

TAKATU CREEK.—TRIBUTARY ON LEFT BANK.

Under 1905 Regulations—

B 2066	3402	Manoel R. Ferreira	... Pepper Creek, Right Bank of

SERENAMU CREEK—TRIBUTARY ON LEFT BANK.

Under 1899 Regulations—

5090		The Mazaruni Coy., Ltd.	... Main Creek.
5091		do.	... do.

Under 1903 Regulations—

A 1220	484	A. G. Rodrigues	... Ambobaru, Left Bank of

Under 1905 Regulations—

B 383	2175	The Mazaruni Co., Ltd.	[Precious stones.]	Wessels Platz.
B 384	2176	do.	do.	... White Platz.
B 525	2436	do.	do.	... Wessels Platz.
B 1698		R. D. Jackson	do.	... Concession Alpha.
B 2046		Mazaruni Coy., Ltd.	do.	... Ludgate Hill, Left Bank, Mazaruni.
B 2047		do.	do.	... Ludgate Hill, adjoining Ambobaru Creek.

PUTARENG CREEK—TRIBUTARY ON LEFT BANK.

Under 1905 Regulations—

B 1074		F. Walcott		... Advent Creek.
B 1075		do.		... Adventure Creek.
B 1880		A. G. Rodrigues	[Precious Stones]	... Bonanza, Left Bank of
B 1881		do.	do.	... Chance it.

ISSENERO CREEK—TRIBUTARY ON LEFT BANK.

Under 1905 Regulations—

B 1651		Fitz Walcott	... Rice Creek, Turtle Creek.
B 1720		M. J. de Freitas	... Whylaparu, Right Bank of
B 1947		Fortune January and Francis France	... Trial.
B 1959	3373	Edwin Stoby	... Charity, Left Bank of
B 2106	3470	Donald French and Joseph Mercurius	... Charity.
B 2198		Jos. Bazil	... Faith, Left Bank.
B 2217		M. J. De Freitas	... Ld Providence Hill, Left Bank.
B 2218		do.	... La Providence.
B 2222		do.	... Charity Bell, Left Bank.
B 2226		do.	... Charity No. 1, Left Bank.
B 2227		do.	... Charity No. 2, Left Bank.
B 2249		do.	... Faith, Right Bank.
B 2253		Liburd, Welsh and King	... Hope, Right Bank.
B 2283		Jas. Wilson	... Hope, Left Bank Snake, Left Bank.
		Jas. Wilson	

HAIMARAKA CREEK.—TRIBUTARY ON LEFT BANK.

Under 1905 Regulations—

B 1450	3149	M. J. de Freitas	... Whybapa Creek, Right Bank.
B 1583	3110	do.	... Haimaraka, No. 4, Left Bank of
B 1584	3111	do.	... do. No. 3, do.
B 1585	3112	do.	... do. No. 2, do.
B 1586	3113	do.	... do. No. 1, do.
B 1607	3150	do.	... Haimaraka, Left Bank, Mazaruni flat, Left Bank of
B 1622		Fitz Walcott	... Haimaraka, Creek No. 1 Claim, Mazaruni
B 1623		do.	... do. No. 2 Claim, do.
B 1684		M. J. de Freitas	... Capperdhar, Right Bank of
B 1724		do.	... Labaria, Left Bank of
B 1932		W. D'Florimont and W. Adams	... Good Hope Flat, Haimaraka, Left Bank of
B 2001	3392	Manoel Vieira	... Trial, Right Bank of
B 2193		Thomas A. White and John De Souza	... Baboon, Left Bank of
B 2254		R. Schomburgh	... Labaria, Right Bank Honey, Left Bank.
B 2303		H. Ince and Jas. Brand	... Begin Again, Capodola, Left Bank.
B 2304		do.	... do. do. do.

Digitized by Google

No. of Claim Licence.	No. of Tablet.	Name of holder.	Situation.

REVOCATION OF CLAIM LICENCES—(CONTINUED.)

DISTRICT NO. 3.—MAZARUNI.—(CONTINUED).

RIGHT BANK HAIMARAKA CREEK.

B 1998	3391	Manoel Vieira	... Rockhouse, Left Bank, Mazaruni River.
B 2191		Joseph Saunders and J. Sutton	... Capadula, Right Bank Comamie, do.

DISTRICT NO. 3—PURUNI RIVER.

ANAKURA (KNOWN ALSO AS JUBILEE) CREEK.—TRIBUTARY ON LEFT BANK.

Under 1905 Regulations—

B 637	2312	M. P. Camacho	....Providence Creek.
B 2053		George A. Reid and F. R. D'Aguiar	...Adventure Hill, In Time Creek, Left Bank of
B 2054		do.	... do. do.

MISCELLANEOUS.

Under 1899 Regulations—

B 5131	69	Jno. Seow	... Lily Creek.

Under 1905 Regulations—

B 1953		George A. Reid & M. J. De Freitas	...In Time, Left Bank, Puruni.
B 1954		do.	... do. do.
B 1955		do.	... do. do.
B 1981	3383	Alex. Bobb & M. P. Jorge	.. Now or Never, Right Bank, Puruni.
B 1982	3384	do.	...Transparent do.
B 1985	3387	do.	...Trial do.
B 2244		S. Li	...Trial, Right Bank Morabisci, Left Bank.

DISTRICT NO. 4—GROETE CREEK.

GROETE CREEK—TRIBUTARY ON LEFT BANK, ESSEQUIBO RIVER.

Under 1896 Regulations—

2322	303	Moses Chin	...In Time, Black, Right Bank, of
2991	302	do.	... do.
4524	306	do.	... do.
5248	307	do.	...Lily White, Right Bank of

Under 1903 Regulations—

A 511	690	T. McNicoll and C. Edmunds	... Black, Right Bank of

Under 1905 Regulations—

B 2039		John and Richard Reed	... Trial, White Creek

DISTRICT NO. 4—CUYUNI RIVER.

OKO CREEK.—TRIBUTARY ON RIGHT BANK.

Under 1899 Regulations—

1741	399	A. G. Rodrigues	....Blossom
2488	398	do.	..Silver Cup
B 2007		Thomas Raferty and Hubert Bradford	...Po«is, Left Bank of
B 2122		Granderson N. Collins & Albert Daniels.	Persevera ce
B 2192		Robert Thomas	...Perseverance, Left Bank of

MARIWA CREEK—TRIBUTARY ON LEFT BANK.

Under 1905 Regulations—

B 2251		J. H. Clementson	...Both banks, Main Creek
B 2310		do.	... do.

AREMU CREEK—TRIBUTARY ON RIGHT BANK.

Under 1903 Regulations—

A 1471		M. Vieira	...Pass Over

Under 1905 Regulations—

B 1546	3099	D. A. Fredericks, T. A. Reitwyk and D. Christopher	May Rose Creek, Trial, Right Bank of
B 1700	3324	Margaret Simon	Shrimp, Right Bank of
B 1751		Thos. A. Abrams	Trial, do.
B 2089	3423	Mary Ella Aird	Expectation.
B 2090	3424	do.	do.
B 2091	3425	do.	do.
B 2092	3426	do.	do.
B 2207		W. Griffith	Multum in Parvo, Right Bank

WHITE (OR QUARTZ-STONE) CREEK—TRIBUTARY ON RIGHT BANK.

Under 1905 Regulations—

B 1321	2951	J. C. Humphrey	Flat on, Right Bank of
B 1322	2952	do.	Main Creek.
B 2147		Joseph Daniel Ford	Jordan, (Quartz Stone.)

Digitized by Google

No. of Claim Licence.	No. of Tablet.	Name of Holder.	Situation.

REVOCATION OF CLAIM LICENCES—(CONTINUED.)

DISTRICT NO. 4—CUYUNI RIVER.—(CONTINUED.)

WYAMU CREEK—TRIBUTARY ON RIGHT BANK.

Under 1899 Regulations—

60	1334	Humphrey & Hassell	Jones Hill.
62	1336	do.	do.
63	1337	do.	do.
64	1338	do.	do.
B 2107		James A. Kingston and Charles E. Lewis	Little Wyamu.

IROMA CREEK—TRIBUTARY ON LEFT BANK.

B 2275		A. Stephen	Perseverance, Left Bank.
B 2276		do.	do. [R.B.
B 2285		Robt. Isaac	Butterfly, R.B., Perseverance, R.B., Hoorapparoo
B 2286		H. Thorpe	Perseverance, R.B., Hoorapparoo, R.B.
B 2289		R. D. Field & W. Houston	Powis, Perseverance, Left Bank. [Aramatta.
B 2290		J. N. Cæsar	Butterfly, No. 1, R.B., Powis, R.B., Perseverance,
B 2296		do.	do. No. 2, do. do.
B 2297		do.	do. No. 3, do. do.
B 2298		do.	Stone, L.B., Perseverance, R.B, Aramatta, R.B
B 2299		do.	Powis, No. 2, R.B., do. do.
B 2300		do.	Powis, No. 3 R.B., do. do.
B 2302		do.	Intime, Powis, R.B., do. do.
B 2311		J. Phillips, H. Carter & J. T. Chung	Acourie, No. 1, Right Bank, Labba, Right Bank.
B 2312		do. do.	do. No. 2, do. do.
B 2313		do. do.	do. No. 3, do. do.
B 2314		do. do.	do. No. 4, do. do.
B 2321		do. do.	Labba, No. 6.
B 2322		do. do.	Maam, R.B., Acourie, R.B., Labba, R.B.
B 2323		do. do.	Tiger, Right Bank, Labba, Right Bank.
B 2324		do. do.	Maroudie, L.B. Acourie, R.B. Labba, R.B.
B 2325		do. do.	Christian, R.B. Perseverance, R.B., Aramatta.

DUKWARRI CREEK—TRIBUTARY ON LEFT BANK.

B 2040		Antonio R. Gomes & Francisco J. Fernandes. (Precious Stones.)	Lion Creek, Right Bank of

WENAMU RIVER.

Under 1905 Regulations—

B 1522	3130	George Dinklage	First Creek, R. B., Wenamu, R. B., Cuyuni.
B 1523	3131	do.	Second Creek, do. do.
B 1524	3132	do.	Third Creek, do. do.
B 1776	3266	do.	Tramming do. do.
B 1782	3272	do.	Tiger, Third Creek do. do.
B 1784	3274	do.	Pine, Third Creek, do. do.
B 1819	3298	M. A. Goring	First Creek, Carapu, Wenamu, Cuyuni.
B 1821	3300	do.	Second Creek Hill, Carapu, do.
B 1839	3323	M. Vieira	Quartz Creek, Tshuan, Right Bank, Wenamu, Cuyuni.
B 1857		James E. Low	Joseph, Right Bank, Wenamu, Cuyuni.
B 1867		do.	Joseph (5) Conoabaru, Right Bank, Wenamu,
B 1868		do.	Joseph (7) do. [Cuyuni.
B 1869		do.	Joseph (6) do.
B 1870		do.	Joseph (2) do.
B 1871		do.	Joseph (3) do.
B 1872		do.	Joseph (4) do.
B 1969	3308	do.	Bush Master, Tributary of Wenamu, Cuyuni.
B 1970	3309	do.	do. do.

ARAWATTA CREEK—TRIBUTARY ON RIGHT BANK OF

B 1967	3306	Allan Layne	Sand, Tributary of Trial, Arawatta, R.B. of
B 1968	3307	do.	White, do. do.

JULIA AND ROSS—TRIBUTARY RIGHT BANK OF

B 2008		Manoel Vieira	Alpha.
B 2009		do.	Do.
B 2010		do.	Do.
B 2183		Moses Oscar Henry	Perseverance.

ARANKA CREEK.—TRIBUTARY ON LEFT BANK OF

B 2083	3487	Joseph Philips, H. Carter and Jos. Too Chung.	Isaac (Robin) Christian, Left Bank of
B 2099		James Duncan and David Dickson	Success do.
B 2109	3451	Ho-a-Hing	Faith, Tributary Numb Fish do.
B 2110	3452	do.	Numb Fish, do.
B 2111	3453	do.	do. do.
B 2112	3454	do.	Perseverance do.
B 2113	3455	do.	Wedding Eve, Numb Fish. do.
B 2114	3456	do.	Good Hope, do. do.
B 2115	3457	do.	Flower Garden do. do.
B 2116	3458	do.	Endeavour, do. do.
B 2117		A. Thomas and J. G. Vieira	Dieu Merci, L.B., Sand, Numb Fish, Right Bank Arangoy, Left Bank of
B 2118		do.	In Time, Left Bank, Tributary to Carter and Chan, Right Bank, Arangoy, Left Bank of
B 2119		do.	Mizpah, Left Bank Sand, R. B. Arangoy, L.B. of
B 2120		do.	Mayflower, L.B., Tributary to Duncan and Dickson, R.B., Arangoy, Left Bank of

Digitized by Google

No. of Claim Licence.	No. of Tablet.	Name of Holder.	Situation.

REVOCATION OF CLAIM LICENCES—(CONTINUED.)

WENAMU RIVER.—(CONTINUED.)

ARANKA CREEK—TRIBUTARY ON RIGHT BANK OF—(Continued.)

Under 1905 Regulations—

B 2130		B. H. Ho-a-Hing	Threehead, Perseverance, R.B. Arangoy Left Bank of
B 2131		Josephus Headley	Success, R.B. Arangoy, Left Bank of
B 2132		Adolphus Cummings and Samuel Li	Trial, do. do.
B 2133		do.	Strong Hope, do. do.
B 2134		B. H. Ho-a-Hing	Rose Mountain Marion, Numb Fish, R.B. Arangoy, Left Bank of
B 2135		do.	Path, R.B. Arangoy, Left Bank of
B 2140		Henry Carter and G. E. W. Chan	Craupaud, Tributary to Snake, R.B. Arangoy, Left Bank
B 2141		do.	Snake, R.B. Arangoy, Left Bank of
B 2142		do.	do. R.B. Arangoy, Left Bank of
B 2143		do.	House Tributary to Christian, R.B. Arangoy, Left Bank of
B 2144		Joseph Philips, Henry Carter and Jos. Too Chung.	No. 2 Isaac, R.B Arangoy, Left Bank of
B 2145		do. do.	do. do.
B 2146		do. do.	do. do.
B 2148		Reserve Syndicate	Powis, R.B. Arangoy, Left Bank of
B 2149		do.	do. do.
B 2150		do.	do. do.
B 2151		do.	do. do.
B 2152		do.	do. do.
B 2153		do.	Sandfly, R.B. Arangoy, Left Bank of
B 2154		do.	Snake, do. do.
B 2155		do.	Just Come, Tributary of Powis, R.B. Arangoy,
B 2156		do.	Trouble, Tributary of Powis, R.B. Arangoy, Left Bank of
B 2157		do.	do. do. do.
B 2158		do.	do. do. do.
B 2160		Charles H. Solomon	Marabunta, R.B. Numb Fish, R.B. Arangoy Left Bank of
B 2161		Jno. Herbert Downer	Chance, L.B. Star, L.B. Numb Fish, R.B. Arangoy, Left Bank of
B 2162		E. A. Harding	Distrust, Success, R.B. Arangoy, Left Bank of
B 2163		Josephus Headley	Love, branch of Arangoy, Left Bank of
B 2185		J. N. Caesar	Perseverance, L.B. Roraima, R.B. Arangoy, Left Bank of
B 2194	3512	George Houston & N. Man-Shing	Right Bank Arangoy.
B 2197		Alex. Thomas	Dispute, L.B. Numb Fish, R.B. Arangoy, L.B. of
B 2205		C. H. Solomon	Good Hope, L. B. Numb Fish, R. B. Arangoy.
B 2224		R. Nicholls & S. Paul	Faith, Perseverance, Left Bank Arangoy.
B 2230		M. Vieira	Blood Creek, Right Bank Arangoy.
B 2237		J. N. Caesar	Numb Fish Creek, Right Bank Arangoy.
B 2245		B. Kingston	Never Fail Path, Right Bank Arangoy.
B 2255		M. Murrell	Numb Fish Creek, do. do.
B 2256		J. Tait	Turtle Creek, do. do.

MISCELLANEOUS.

Under 1905 Regulations—

B 1849		Henry Carter & G. E. W. Chan	Isaac, Right Bank, Orodura, Righ Bank, Cuyuni.
B 1908	3366	Thomas Houston & A. Daniels	Macapa, Right Bank, Cuyuni.
B 1909	3367	do.	do. do.
B 1910	3368	do.	Rockstone, Tributary to Macapa, Cuyuni.
B 1996		Wm. Roach, Simon Lamaizon, Augustus Niles & Augustus Boucher	Transvaal Hill No. 1, Lett Bank, Pyuka, Right Bank Cuyuni.
B 2121		A. Thomas	Falls Creek No. 1, Right Bank below Wakapang Fall
B 2231		H. Carter & G. E. W. Chan	No. 1, Rice, Rupa, Left Bank
B 2232		do.	No. 2, do. do.
B 2233		do.	No. 3, do. do.

DISTRICT NO. 5—BARIMA RIVER.

KAITUMA CREEK—TRIBUTARY ON LEFT BANK.

Under 1905 Regulations—

B 2235		A. Nazier, Jos. Poliah, T. H. Harry	Chance, L. B. White, L. B. Annabisci, L. B.
B 2292		A. R. Shepherd	Charity, Left Bank Irima, Left Bank

TENAPOO CREEK—TRIBUTARY ON RIGHT BANK.

Under 1903 Regulations—

A 736	835	Ho-a-Shoo, Ltd	Butterfly Creek, Left Bank of

Under 1905 Regulations—

B 1686		George Primus	Saworie, Right Bank of

MANIKURU CREEK—TRIBUTARY ON RIGHT BANK.

Under 1905 Regulations—

B 1903		The British Guiana Gold Mines, Ltd.	Hill (watershed) between Kokabally & Tributary Left Bank of
		do.	do. do.
B 1904		Norman Boyce, L. Benjamin and Jos. E. Moore.	Gold Will, Tribty. to Bell Creek, Right Bank of
B 2073		A. Johnson	Sunflower, Left Bank, Longwalk, Right Bank
B 2229		S. Allen	Hygiene, Left Bank Thunder, Left Bank Perseverance, Right Bank
B 2270			

Digitized by Google

No. of Claim Licence.	No. of Tablet.	Name of Holder.	Situation.

REVOCATION OF CLAIM LICENCES—(CONTINUED.)

DISTRICT NO. 5—BARIMA RIVER.—(CONTINUED.)

WARIMBO CREEK.—TRIBUTARY ON LEFT BANK.

Under 1899 Regulations—

2484	1969	J. E. Wood	... Trouble Creek, Right Bank of

Under 1905 Regulations—

B 2261		J. H Stoute	...St. Elizabeth, Left Bank
B 2262		do.	...In Time Hill, Left Bank

ARAKAKA CREEK—TRIBUTARY ON RIGHT BANK.

Under 1896 Regulations—

33	285	British Guiana Gold Mines, Ltd.	...Non Esta Bono, Right Bank of
34	286	do.	...Regular Creek, Left Bank of

Under 1899 Regulations—

2511	2978	J. Cheong	...Kokoballi Creek, Right Bank of
5135	662	Ho-a-Shoo, Ltd.	...Land at 6 M., B. Barama Rd.
5136	661	do.	...Land at 6 M., do. do.
5137	663	do.	...Land at 6 M., do. do.

Under 1903 Regulations—

A 979	1140	Jos. Mann	...Trial Hill, Right Bank of

Under 1905 Regulations—

B 362	2043	M. Smith	... Bunting Creek, Right Bank, Meeting Creek, Right Bank, Kokoballi, Left Bank.
B 1326		British Guiana Gold Mines, Ltd.	...Kokaballe Creek, Right Bank of
B 1365		do.	... do.
B 1445		do.	...Kokoballi, Right Bank of
B 1564		Jacob B. Dunlop	...Main, Right Bank of
B 1837		The British Guiana Gold Mines, Ltd.	...Kokobally Hill.
B 1878		James Weekes	...Stone Creek, Right Bank of
B 1972	3370	William Moe	... In Time, Left Bank Meeting, R.B. Kokoballi, Right Bank of
B 1989	3382	Edwin A. Allicock	...Little Kokoballi, Kokoballi, Left Bank of
B 2037	3496	John Batson	... Better Man, R.B. Kokoballi, Right Bank of

ARAKAKAPARU CREEK—TRIBUTARY ON RIGHT BANK.

Under 1905 Regulations—

B 2281		D. Marcus	...Try over, Left Bank, Arakakabaru, Left Bank.
B 2290		do.	... Luvina, do do. do.
A 2520		J. Ashby & J. Ferdinand	...D'Abreu, Left Bank, Chinese, Right Bank.

ARAWATTABARU CREEK.—TRIBUTARY ON RIGHT BANK.

Under 1896 Regulations—

9	278	British Guiana Gold Mines, Ltd.	...Arawattabaru Creek
10	279	do.	... do.
11	280	do.	... do.
12	281	do.	... do.
13	282	do.	... do.
14	283	do.	... do.
15	284	do.	... do.
205	288	do.	... do.

Under 1899 Regulations—

49	1729	G. H. Richter	...Arawattabaru Creek.
50	1730	do.	... do.
51	1731	do.	... do.

WHANNA CREEK.—TRIBUTARY ON RIGHT BANK.

Under 1903 Regulations—

A 288	741	Ho-a-Shoo, Ltd.	...Whanna & Papoya Flat, Right Bank of
A 289	742	do.	... do. do.
A 290	743	do.	... do. do.

Under 1905 Regulations—

B 929	2644	J. O. Guy	...Strong Hope Creek, Right Bank of
B 1125	2815	J. Evans	...Barima Grove, Right Bank of
B 1496		Ho-a-Shoo, Ltd.	...Sosia, Right Bank, Takutu, Left Bank of [Bank of
B 1497		do.	...Nydia Right Bank, Sosia, Right Bank Takutu, Left
B 1994	3381	Joseph Francis Ford	...Cowana, Left Bank of
B 2268		T. Burrell & D. Pryce	...Tiger, Right Bank of

POWIEPARU CREEK—TRIBUTARY ON RIGHT BANK.

Under 1905 Regulations—

B 1143	2850	W. A. Davis	...Daisy Creek, Left Bank of
B 2179		George Hendricks	...Powieparu Creek.
B 2220		A. Crammer	...No Good.
B 2221		do.	Do.

MISCELLANEOUS.

Under 1903 Regulations—

A 583	754	Ho-a-Shoo, Ltd.	...Good Intent Ravine, Right Bank, Barima.
A 737	836	do.	...Bamboo.

Digitized by Google

No. of Claim Licence.	No. of Tablet.	Name of Holder.	Situation.

REVOCATION OF CLAIM LICENCES.—(CONTINUED.)

DISTRICT NO. 5—BARIMA RIVER.—(CONTINUED.

MISCELLANEOUS—(CONTINUED.)

Under 1905 Regulations—

B 1942	3359	David Hercules & David Roberts	...Marudi, Left Bank, Upper Barima.
B 1943	3360	do.	... do. do.
		David Hercules & David Roberts	...Crab, Left Bank, Upper Barima.
		Samuel A. Davis	...Nil Desperandum, Left Bank, Upper Barima.
B 2097		William Saul	...Prosperity, Left Bank, Sub-Tributary Marm, Right Bank, Barima.
B 2165		John. Glasgow, Jnr.	...Warapah-Neychuru, Right Bank, Barima.
B 2166		do.	... do. do.
B 2167		do.	... do. do.
B 2168		do.	... do. do.
B 2169		do.	... do. do.
B 2170		do.	... do. do. {Bank, Barima
B 2171		do.	...Turtle, Tributary, Warapah-Neychuru, Right
B 2172		do.	...Tiger, do. do.
B 2173		do.	...Deer, do. do.
B 2174		do.	...Warapah-Neychuru, Barima.
B 2175		Joseph Augustus Daniels	...Midnight, Left Bank, Kariako, Barima.
B 2176		Jas. Kitt, Wm. Kitt & Prince Richards	...Cedar, Tributary, Warapah-Neychuru, Barima.
B 2177		do.	...Warapah-Neychuru, Barima.
B 2212		J. Doelwyt	...John, Left Bank.
B 2240		L. Beckles F. Clarke, and S. Crawford	...Maam, Left Bank Takutu, Right Bank.
B 2263		W. Saul	...Pass Over, Manawarrin, Right Bank.

DISTRICT NO. 5—BARAMA RIVER.

HOORIE CREEK.—TRIBUTARY ON LEFT BANK.

Under 1903 Regulations—

A 1316	392	G. A. H. Goring	...Perseverance, Tassawinni, Left Bank of
A 1787	394	do.	...Intime.

Under 1905 Regulations—

B 1534		G. A. H. Goring	...Tassawini Hill and Creek, Left Bank of
B 1535		do.	... do. do.
B 1536		do.	... do. do.

TAKUTU CREEK.—TRIBUTARY ON LEFT BANK.

Under 1905 Regulations—

B 1650		Edwin A. Allicock	...House Hill, Right Bank Haima, Right Bank ...Takutu, Left Bank of
B 2238		E. A. Allicock	...Lucky, Left Bank Haima, Right Bank.
B 2264		W. Gray	...Rock.
B 231		M. A. French	...Lucky, Right Bank Haima.

MASSAWINNI CREEK.—TRIBUTARY ON LEFT BANK.

Under 1905 Regulations—

B 1632	3182	Edwin A. Allicock	...Two Friends, R.B. Massawinni, Left Bank of
B 1633	3183	do.	...Deer, Right Bank Massawinni, Left Bank of
B 1635	3185	do.	...Judy Brown Hill, R.B. Massawinni, Left Bank of
B 1638	3188	do.	...Wamatta, No. 3. Left Bank of
B 1639	3189	do.	...Judy Brown Hill, R.B. Massawinni, Left Bank of
B 2243		I. Maxwell	...So so, Right Bank.

MISCELLANEOUS.

Under 1905 Regulations—

B 1812	3295	J. W. Barrington	...Hiaree, Barama.
B 2094		Joseph Christopher Clarke	...Bamboo, Left Bank Wamatta, L. B. Barama.
B 2246		G. A. David & E. C. Verwayen	...Bamboo, Wamatta, Left Bank.
B 2279		H. Lewis & A. Thornhill	...Billbird, Wamatta, Left Bank.
B 2280		C. Farnum	...Dispute, Takie, Left Bank.

GEORGETOWN, DEMERARA.—Printed and Published every *Wednesday and Saturday*, and on such Extraordinary Days as may be directed by His Excellency the Governor, by "The Argosy" Company, Limited, at their Office, Lot 35, Water Street, Robb's Town. Subscription—Four Dollars per annum; Single Copies, 4 Cents. Saturday, 5th July, 1913.

Digitized by Google

Vol. XXXVII. No. 57.

2,025

The Official Gazette

OF BRITISH GUIANA.

Published by Authority of His Excellency the Governor.

GEORGETOWN, WEDNESDAY, JULY 9TH, 1913.

I assent
WALTER EGERTON,
Governor.

BRITISH GUIANA.

[COMBINED COURT.]

ORDINANCE NO. 11 OF 1913.

AN ORDINANCE to further amend the Tax Ordinance, 1913. A.D. 1913.

[9th July, 1913.]

BE it enacted by the Governor of British Guiana, with the advice and consent of the Combined Court thereof, as follows :—

Short Title.

1. This Ordinance may be cited as the Tax Ordinance, 1913. Amendment Ordinance, 1913, and shall be read and construed as one with the Tax Ordinance, 1913, hereinafter referred to as the Principal Ordinance, and any Ordinance amending the same.

Amendment of sec. 12 of Ord. No. 1 of 1913.

2. Section twelve of the Principal Ordinance shall be amended by the addition at the end of the first proviso of the following words :—

"By the words 'so much of their stocks as represent excesses on their assessments' is meant any stock remaining in hand on the 1st day of April, 1913, up to an amount equal to the difference between the assessment for the year 1912-1913 and the amount in excess of the assessment taken from bond during the year 1912-1913, and by the words 'assessments for the same period' is meant assessments for the purpose of retail spirit licence for the same period."

Commencement and duration of the Ordinance.

3. The provisions of this Ordinance shall be deemed to have come into force as from the first day of April, 1913, and shall continue in force until and inclusive of the thirty-first day of March, 1914, unless otherwise enacted by the Combined Court.

Digitized by Google

Government Notices.

GOVERNMENT SECRETARY'S OFFICE,
Georgetown, Demerara,
292. 8th July, 1913.

THE following Bill, which it is proposed to introduce into the Court of Policy, is hereby published for general information.

By Command,
GEO. D BAYLEY,
Acting Government Secretary.

A BILL ENTITLED "AN ORDINANCE TO FACILITATE THE "INVESTMENT OF CERTAIN FUNDS IN THE CUS- "TODY OF GOVERNMENT DEPARTMENTS."

BE it enacted by the Governor of British Guiana, with the advice and consent of the Court of Policy thereof, as follows :—

Short Title.

1. This Ordinance may be cited as the Savings Bank (Departmental Funds Investment) Ordinance, 1913, and shall be read and construed as one with the Savings Banks Ordinance, 1889.

Investment of Funds.

2. It shall be lawful for the Receiver General to invest all or any part of moneys deposited in the Savings Bank under any Ordinance mentioned in the Schedule hereto in any securities in which trustees in the United Kingdom are by law authorized to invest trust funds and in such local securities of a similar class as may from time to time be approved for the purpose by the Governor-in-Council and any interest, bonus or premium resulting from such investment shall be paid to the credit of the fund of which the moneys have been so invested and during the period of such investment no interest shall be payable by the Savings Bank on the principal so invested.

Power to add to Schedule.

3. The Governor-in-Council may by proclamation add the name of any Ordinance to the said Schedule.

SCHEDULE.

The Police Reward Fund constituted under the Police (Reward Funds) Ordinance, 1900 (No. 15 of 1900.)

The Militia Band Fund constituted under the Militia Band (Deferred Pay) Ordinance, 1906 (No. 14 of 1906.)

The Public Officers Insurance Fund constituted under the Public Officers (Insurance) Ordinance, 1902 (No. 41 of 1902.)

Digitized by Google

293. 8th July, 1913.

HIS Excellency the Governor directs the publication, for general information, of the following Comparative Statement of Traffic on the Demerara Railway for the month ending 31st May, 1913.

By Command,

GEO. D. BAYLEY,
Acting Government Secretary.

DEMERARA RAILWAY.

(GEORGETOWN TO MAHAICA 21½ MILES.)

COMPARATIVE STATEMENT OF TRAFFIC FOR THE MONTH ENDING 31ST MAY, 1913, WITH THE CORRESPONDING PERIOD OF 1912.

Month ending	Passengers.	Cattle, Parcels, Miscellaneous.	Goods.	Rents.	Wharfage and Storage.	Total for Month.	Total for Half-year to date.
	$ c.	$ c.	$ c.	$ c.	$ c.	$ c.	$ c.
31st May, 1913	7,031 88	1,144 22	4,259 88	263 50	103 48	12,802 96	61,701 85
Corresponding period of 1912 ...	6,053 94	888 61	2,326 62	276 16	204 46	9,749 79	51,653 22
Increase	977 94	255 61	1,933 26	...	..	3,053 17	...
Decrease	...	...	...	12 66	100 98	...	...
Increase on half-year to date ...	1,051 38	510 76	8,524 46	8 77	...	...	10,048 63
Decrease on do. do. ...	..	...	...	...	46 74	...	...

(BERBICE RAILWAY.—MAHAICA TO ROSIGNOL, 39 MILES.)

31st May, 1913	2,066 91	586 46	380 79	10 04	...	3,044 20	19,340 10
Corresponding period of 1912 ...	3,193 82	438 63	678 79	4 00	...	4,315 24	20,496 50
Increase	...	147 83	...	6 04	...	...	...
Decrease	1,126 91	...	298 00	...	...	1,271 04	...
Increase on half-year to date ...	...	111 63	513 97	...	...	...	...
Decrease on do. do. ...	1,769 56	...	...	12 44	...	...	1,156 40

WEST COAST RAILWAY.—(VREED-EN-HOOP TO GREENWICH PARK, 15 MILES.)

31st May, 1913	2,283 26	110 18	342 40	27 01	...	2,762 85	12,991 93
Corresponding period of 1912 ...	1,598 80	107 61	329 23	8 78	...	2,044 42	10,965 50
Increase	684 46	2 57	13 17	18 23	...	718 43	...
Decrease	...	...	...	...	...	...	...
Increase on half-year to date ...	1,531 92	...	498 84	49 70	...	...	...
Decrease on do. do. ...	...	54 03	...	...	...	...	2,026 43

Digitized by Google

294. 8th July, 1913.

HIS Excellency the Governor directs the publication, for general information, of the following report by the Imperial Institute on Para Rubber from British Guiana.

By Command,

GEO. D. BAYLEY,
Acting Government Secretary.

IMPERIAL INSTITUTE
OF THE
UNITED KINGDOM, THE COLONIES AND INDIA.

SOUTH KENSINGTON, LONDON, S.W.,
23rd May, 1913.

Sir,—I have the honour to enclose a report on two samples of Para rubber which were forwarded to the Imperial Institute by the Director of the Science and Agriculture Department at Georgetown with letter dated the 4th February, 1913.

I have the honour to be,
Sir,
Your obedient Servant,

His Excellency the Governor,
British Guiana.

WYNDHAM P. DUNSTAN.

IMPERIAL INSTITUTE

RESULTS OF THE EXAMINATION OF

PARA RUBBER FROM BRITISH GUIANA.

Imperial Institute No.	48,012–1 Date 23rd May, 1913.
Reference	Letter dated 4th February, 1913, from the Director of the Science and Agriculture Department, Georgetown.
Number or mark, and weight of sample ...	Para rubber biscuits from 4½–5 year old trees at Issorora, North West District. Weight 1 lb. 3 oz.
Description	Small thin biscuits, light brown to reddish-brown in colour, clean and in good condition. The rubber was slightly weak, but, considering the age of the trees from which it was obtained, its physical properties must be regarded as quite satisfactory.
Results of examination	Loss on washing (moisture and impurities) 1·0 per cent. Composition of dry washed rubber Caoutchouc ... ... per cent. 95·3 Resin ... ... ,, 2·0 Proteid ... ... ,, 2·5 Ash ... ... ,, 0·2
Commercial valuation	About 3s. per lb. in London, with fair average quality, plantation sheets and biscuits at 3s. 1½d. to 3s. 2½d. per lb., and fine hard Para at 3s. 6½d. per lb. (8th May, 1913.)
Remarks...	This rubber is very satisfactory in chemical composition, containing over 95 per cent. of caoutchouc in the dry material, and in this respect it is quite equal to plantation Para rubber from the East. The strength of the rubber will no doubt improve as the trees become older and the product will then be of excellent quality.

Imperial Institute No.	48,012–2 Date 23rd May, 1913.
Reference	Letter dated 4th February, 1913, from the Director of the Science and Agriculture Department, Georgetown.
Number or mark, and weight of sample...	Scrap Para rubber from 4½–5 year old trees at Issorora, North West District. Weight 13 oz.
Description	Cakes of scrap rubber varying in colour from light brown to almost black. Like the preceding specimen the rubber was slightly weak.
Results of examination	Loss on washing (moisture and impurities) 2·8 per cent. Composition of dry washed rubber Caoutchouc ... ... per cent. 93·7 Resin ... ... ,, 2·5 Proteid ... ... ,, 3·2 Ash ... ... ,, 0·6
Commercial valuation	About 2s. 6d. per lb. in London, with fair average quality plantation sheets and biscuits at 3s. 1½d. to 3s. 2½d. per lb. and fine hard Para at 3s. 6½ per lb. (8th May, 1913.)
Remarks	This scrap rubber is of good quality. It contains a little more resin, proteids and ash than the biscuit rubber and consequently the percentage of caoutchouc is lower.

Digitized by Google

Government Notices.

GOVERNMENT SECRETARY'S OFFICE,
Georgetown, Demerara,
295. 8th July, 1913.

HIS Excellency the Governor has been pleased to grant to His Honour Maurice Julian Berkeley, Senior Puisne Judge, two months and twenty-five days leave of absence on full salary from the 6th instant, with an extension of leave on half salary for three months, and to appoint His Honour Jacobus Kerr Darrell Hill, acting Junior Puisne Judge, to act as Senior Puisne Judge during such absence or until further orders.

---

296. 8th July, 1913.

REFERRING to Government Notice No. 295, of even date, His Excellency the Governor has been pleased to appoint His Honour Albert Earnshaw, Acting Senior Puisne Judge, to act as Chief Justice during such time as His Honour Maurice Julian Berkeley may be absent on leave or until further orders.

---

297. 8th July, 1913.

HIS Excellency the Governor has been pleased to grant to Percy Meredith Earle, Esquire, L.R.C.P., L.R.C.S., Government Medical Officer, three months leave of absence on full salary from the 28th June, with an extension of leave on half salary for three months, and to appoint Josiah Sholto Nedd, Esquire, M.B., C.M., to act as Government Medical Officer in charge of the Philadelphia-Leguan District during such absence or until further orders.

By Command,

GEO. D. BAYLEY,
Acting Government Secretary.

Registrar's Notice.

REGISTRAR'S OFFICE,
British Guiana,
1st July, 1913.

IN the matter of the application by William Arthur Ranken Michael McRae, Papermaker of Basildon House, 7, Moorgate Street, London, E.C., England, for a patent for an invention for "Improvements in or relating to a method of and apparatus for reducing, crushing or disintegrating Bamboo and like material."

I DO hereby intimate to all to whom it may concern that on the 30th June, 1913, I accepted a complete specification of the said invention, and that any person may, within two months from the date of this advertisement of my acceptance of the said complete specification, give notice in writing, at the Registrar's Office aforesaid, of opposition to the grant of the said patent, in terms of section 10 1) of the Patent Ordinance, 1902.

B. S. NEWSAM,
Acting Registrar.

Militia Notice

BRITISH GUIANA MILITIA,
Headquarters, Georgetown,
4th July, 1913.

HIS Excellency the Governor and Commander-in-Chief has been pleased to approve of Captain L. D. Cleare retaining the rank of Captain and wearing the prescribed uniform on his retirement from the British Guiana Militia.

By Command,

G. C. DERINZY, Colonel,
Commandant, Local Forces.

Official Receiver's Notices.

BRITISH GUIANA.—IN THE SUPREME COURT.

In Insolvency No. 13 of 1913.

Re Estate WM. SMITH, Decd., Insolvent.

A DIVIDEND is intended to be declared in the above matter. Creditors who have not proved their debts by the 8th day of September, 1913, will be excluded from this dividend.

W. A. PARKER,
Official Receiver,
Assignee.

BRITISH GUIANA.—IN THE SUPREME COURT.

In Insolvency No. 5 of 1913.

Re P. E. KENDALL, Debtor.

NOTICE is hereby given that the first meeting of creditors in the above matter will be held on the 25th day of July, 1913, at my office in Georgetown, at 12 o'clock, noon.

To entitle any creditor to vote thereat his proof must be lodged with me not later than 4 o'clock on the 24th day of July, 1913.

Forms of proxies can be obtained from this office.

The Public Examination of the debtor is fixed for Saturday, the 26th day of July, 1913, at Victoria Law Courts, at 10.30 o'clock, in the forenoon.

W. A. PARKER,
Official Receiver.

Dated 8th July, 1913.

BRITISH GUIANA.—IN THE SUPREME COURT.

In Insolvency No. 5 of 1913.

Re P. E. KENDALL, Debtor.

NOTICE is hereby given that on a petition of J. E. Perot & Company, Ltd. and S. Wreford & Company, a Receiving Order against P. E. Kendall of Eversham Village, Corentyne Coast, Berbice, Balata Bleeder, was made by the Supreme Court on the 5th day of July, 1913.

Note.—All debts due to the estate should be paid to me.

W. A. PARKER,
Official Receiver.

Dated 8th July, 1913.

Board of Agriculture Notice.

Georgetown, Demerara,
2nd July, 1913.

THE Veterinary Committee of the Board of Agriculture having this day been pleased, under the provisions of the Board of Agriculture Ordinance, 1910, to revoke the orders dated 21st June, 1913, declaring Plantation Springlands, Corentyne, Berbice, to be an infected area within the meaning of the Contagious Diseases (Animals) Ordinance, 1892, notice thereof is hereby given for general information.

By order,

E. S. CHRISTIANI,
Secretary to the Board.

Digitized by Google

Board of Agriculture Notice.

GEORGETOWN, DEMERARA,
2nd July, 1913.

THE following Orders of the Board of Agriculture are hereby published for general information :—

ORDERS OF THE BOARD OF AGRICULTURE.

WHEREAS the Government Veterinary Surgeon has, under the provisions of the Contagious Diseases (Animals) Ordinance, 1892, served a declaration on the occupier of the Factory and the Factory Yard of Plantation Springlands, Corentyne, Berbice, that it appears that Cerebro-spinal Meningitis exists in the above-mentioned places of the said plantation, and whereas the Board of Agriculture under the powers conferred upon it in that behalf by Section 6 of the Board of Agriculture Ordinance, 1910, has delegated the powers conferred upon it by Section 7 of the said Ordinance under the Contagious Diseases (Animals) Ordinance, 1892, to the Veterinary Committee of the said Board: and whereas in the opinion of the said Veterinary Committee it is expedient that the above-mentioned places on Plantation Springlands shall be declared to be infected places within the meaning of the Contagious Diseases (Animals) Ordinance, 1892; it is hereby ordered that from and after the publication of this Order the above-mentioned places on the said Plantation shall be infected areas within the meaning of the Contagious Diseases (Animals) Ordinance, 1892.

E. S. CHRISTIANI,
2nd July, 1913. Secretary to the Board.

WHEREAS, in the opinion of the Veterinary Committee of the Board of Agriculture, it is necessary to make an Order under the provisions of section 15 of the Contagious Diseases (Animals) Ordinance, 1892, for prescribing and regulating the isolation and separation of animals and the destruction, burial, disposal and treatment of carcases of animals dying of disease within the areas declared by an order of the said Veterinary Committee, of this date, to be infected with disease: It is hereby ordered that all animals infected with disease within the areas abovementioned shall be isolated and kept separate from all animals not so infected, by means of pens, palings, or other fences, and that the carcases of all animals which may die within such infected areas shall be burnt, the whole animal, hide and carcase, being destroyed, without the hide or any part thereof being removed, and any person who acts in contravention of this Order or who omits or neglects to do anything provided or required to be done by this Order, shall be guilty of an offence against the said Ordinance, and the owner of the said animals is hereby required to carry out the provisions of this Order.

E. S. CHRISTIANI,
2nd July, 1913. Secretary to the Board.

WHEREAS, in the opinion of the Veterinary Committee of the Board of Agriculture it is necessary to make an Order under the provisions of section 15 of the Contagious Diseases (Animals) Ordinance, 1892, for prescribing and regulating the destruction, burial, disposal and treatment of fodder, litter, utensils, pens, hurdles, dung, or other things being within the areas declared by an Order of the said Veterinary Committee, of this date, to be infected with disease: It is hereby ordered that all fodder, litter, utensils, pens, hurdles, dung or other things within the areas abovementioned shall be destroyed, buried, disposed of, and treated in such manner as may be required in writing by the Government Veterinary Surgeon, and any person who acts in contravention of this Order or who omits or neglects to do anything provided or required to be done by this Order shall be guilty of an offence against the said Ordinance, and the occupier of the said infected areas is hereby required to carry out the provisions of this Order.

E. S. CHRISTIANI,
2nd July, 1913. Secretary to the Board.

WHEREAS, in the opinion of the Veterinary Committee of the Board of Agriculture it is necessary to make an Order under the provisions of section 15 of the Contagious Diseases (Animals) Ordinance, 1892, for prescribing and regulating the cleansing and disinfecting of the stables and building within the areas declared by an Order of the said Veterinary Committee, of this date, to be infected with disease: It is hereby ordered that the stables and buildings within the areas abovementioned, shall be cleansed and disinfected in such manner as may be required in writing by the Government Veterinary Surgeon, and any person who acts in contravention of this Order or who omits or neglects to do anything provided or required to be done by this Order, shall be guilty of an offence against the said Ordinance, and the occupier of the said infected areas is hereby required to carry out the provisions of this Order.

E. S CHRISTIANI,
2nd July, 1913. Secretary to the Board.

By Order,

E. S. CHRISTIANI,
Secretary, Board of Agriculture.

Digitized by Google

Customs Notice.

INTENDED SALE OF GOODS FOR WANT OF RE-WAREHOUSING.

NOTICE is hereby given, in terms of Section 84 of Ordinance 7 of 1884, as amended by section 9 of Ordinance 14 of 1911, that the goods described in the package hereinafter described will, on account of Want of Re-Warehousing, be sold at Public Auction at Messrs. Thom and Cameron's Private Bonded Warehouse, Water Street, Georgetown, at 1 o'clock, p.m., on Friday, the 11th day of July, 1913.

Date last Re-Warehoused.	Consignees' Names.	Mark on Package.	Description of Package and Contents.	Name of Importing Vessel.
9. 3. 1911 ...	Thom & Cameron, Ltd.	T C / A L C	1 Cask Shot ...	"Carmelina" 8. 9. 08.

Custom House,
Georgetown,
31st May, 1913.

J. M. REID,
Comptroller of Customs.

Education Notice.

CAMBRIDGE LOCAL EXAMINATIONS.

THE Time-Tables for the above have arrived and can be had on application from the Secretary. The Examination for the Boys will be held at Queen's College; that for the Girls at Woodside School, Main Street, and will begin at 2 o'clock on Monday, July 21st. The Model Drawing will be held for both Boys and Girls at Queen's College at 10.30 a.m. on Monday, July 21st, instead of the hours fixed in the Time-Tables. Candidates will be supplied with paper and blotting-paper. All else, pens, pencils, Geometrical instruments, etc., must be provided by the pupils.

T. A. POPE,
Local Secretary.

Queen's College,
July 3rd, 1913.

Pound Notices.

Anna Regina Pound,
7th day of July, 1913.

THERE is impounded at the above-named Pound, one mare donkey of the following description, viz:—Brand right hip illegible, dark brown. This animal was brought to the Pound on Monday, 16th day of June, 1913, at 6.15 o'clock, a.m., by Sergt. 1080 Rawlins for straying on the public road at Hampton Court. If not claimed within one week from date it will be publicly sold on Monday, 14th July, 1913, in accordance with Ordinance No. 1 of the year 1866.

R. DODSON, Sgt.-Major,
for Pound Keeper.

Anna Regina Pound,
6th day of July, 1913.

THERE is impounded at the abovenamed Pound, one donkey stallion, of the following description, viz:—Grey, branded $\frac{CM}{53}$ right hip, also branded on leg but not legible. The animal was brought to the Pound on Sunday, 29th day of June, 1913, at 4.20 o'clock, p.m., by Mohur, for trespassing on his lands at Henrietta. If not claimed within one week from date it will be publicly sold on Monday, 14th July, 1913, in accordance with Ordinance No. 1 of the year 1866.

C. F. RAWLINS, Sgt., 1080,
Pound Keeper.

Municipal Notices.

TOWN HALL,
New Amsterdam,
July, 7th 1913.

AT a meeting of the Mayor and Town Council of New Amsterdam, held this afternoon for the purpose of examining the votes in the election of two members to fill the vacancies caused by the going out of office of the two senior members, it was found that the highest number of legal votes were cast for Messrs. Francisco Gregorio Ferreira and John Alexander Abbensetts; and they were declared to have been duly elected.

Notice whereof is given for general information.

J. VAN SERTIMA,
Town Clerk.

NEW AMSTERDAM DIVISION RATEPAYERS.

RATEPAYERS are hereby notified that those of them who have failed to pay the first Moiety of the Town Tax, 1913, due since May 3rd, will be proceeded against for the whole Tax, on and after 2nd August, 1913, without any further warning.

Summations will be issued against ratepayers in arrears in the order in which their names appear in the Book of the Town Clerk, and in respect of the several Divisions of the Town in the following order, Queenstown, Smyth Town, and Stanley Town.

J. VAN SERTIMA.
Town Clerk.

New Amsterdam,
8th July, 1913.

Digitized by Google

Licensing.

BERBICE JUDICIAL DISTRICT.

NOTICE is hereby given that in accordance with the provisions of Ordinance No. 8 of 1868, a meeting of the Justices of the Peace residing in the Berbice Judicial District will be held in New Amsterdam Court-room on Wednesday, the 16th day of July, 1913, at 10 o'clock, noon, for the purpose of considering an application from Francis Gonsalves DosReis for the transfer of his Retail Spirit Shop Licence for premises situate at Edinburgh Village, to and in favour of John Seabra.

Justices of the Peace resident in the District are requested to attend at the time and place mentioned.

CHAS. SHANKLAND,
Stipendiary Magistrate.

New Amsterdam,
July 4th, 1913.

Miscellaneous.

NOTICE.

MEDICAL DEPARTMENT.

IN accordance with Ordinance No. 4 of 1893, there will be exposed for sale by auction at the Public Hospital, New Amsterdam, on the 2nd of August, at 1 p.m., the following:—

2 Metal bangles
1 Finger-ring.

E. D. ROWLAND,
Acting Surgeon General.

Surgeon General's Office,
Georgetown, Demerara,
7th July, 1913.

NOTICE.

ALL Creditors of the Estate of J. B. Sharples, junior, deceased, are required to file their claims with the undersigned at lots 6, 7, and 10, Water Street, Kingston, within three months from the date of the first publication of this notice. And all parties indebted to the said estate are requested to make immediate payment.

D. E. SHARPLES,
M. J. SHARPLES,
Joint Executor and Executrix under the last will and testament of J. B. Sharples, jnr., deed.

8th June, 1913.

THE HAND-IN-HAND MUTUAL GUARANTEE FIRE INSURANCE COMPANY OF BRITISH GUIANA, LIMITED.

THE Ninety-Sixth Half-Yearly General Meeting of Members is appointed to be held in the Company's Office on Wednesday, the 16th July, 1913, at 12 o'clock, noon.

By order of the Directors,

J. SLATER,
Secretary.

Georgetown, 6th July, 1913.

SUMMARY OF REPORTS OF ESTATES' HOSPITAL FOR THE WEEK ENDING SATURDAY, 19TH APRIL, 1913.

	In-Patients.			Out-Patients.		
	M.	F.	T.	M.	F.	T.
Remaining from last week	532	237	769	117	82	199
Admitted during Week...	401	209	610	125	80	205
Discharged during week...	403	199	602	114	74	188
Died during week ...	15	10	25	...	...	...
Remaining at end of week	515	237	752	128	88	216
Increase	...	...	...	11	6	17
Decrease	17	...	17	...	...	...

J. E. GODFREY,
Surgeon General.

Digitized by Google

Registrar's Notices.

INSOLVENCY ORDINANCE, 1900.

BRITISH GUIANA.—IN THE SUPREME COURT.

No. 9 of 1913.

In re SYDNEY MARTIN, of Plantation Vryheid's Lust, East Coast, Demerara.

NOTICE is hereby given that the Court has by its order dated the 14th day of June, 1913, made an Administration Order providing for the payment of the debts of the above-named debtor in full by instalments of eight dollars every 30 days, the first of which instalment to be paid on the 30th day of June, 1913, and has directed that the Official Receiver shall have the conduct of the order.

Dated the 7th day of July, 1913.

B. S. NEWSAM,
Acting Registrar.

INSOLVENCY ORDINANCE, 1900.

BRITISH GUIANA.—IN THE SUPREME COURT.

No. 11 of 1913.

In re FRANK DARRELL, of lot 96, Hadfield Street, Georgetown.

NOTICE is hereby given that the Court has by its order dated the 14th day of June, 1913, made an Administration Order providing for the payment of the debts of the above-named debtor in full by instalments of twelve dollars every 30 days, the first of which instalment to be paid on the 30th day of June, 1913, and has directed that the Official Receiver shall have the conduct of the order.

Dated the 7th day of July, 1913.

B. S. NEWSAM,
Acting Registrar.

SUPREME COURT OF BRITISH GUIANA.

LIMITED JURISDICTION.

THIS 28TH DAY OF JUNE, 1913.

FERNANDES
versus
AMEER.

The following judgment was read:—

HILL, J., Actg.: Plaintiff claims $200 damages, $100 of which is for special, and $116.92 for general, damages, for breach of agreement in connection with the sale of a quantity of rice. No general damages were shown or could, as a matter of fact, be claimed in an action of this nature.

The defendant has not called witnesses nor has he given any evidence, his counsel relying on the law governing such transactions, and on the facts as elicited in the examination of plaintiff and his witnesses.

Plaintiff bought from defendant 78 bags of rice, according to sample, the rice being open to his view. He paid the purchase price at $4.08 per bag, and the rice was delivered to him. The allegation in para. 4 of the claim that defendant knew at the time of sale that plaintiff purchased the rice for the purpose of re-selling has not been established. Plaintiff having received the seventy-eight bags, shipped seventy to D'Abreu, who rejected 33 bags as not according to the sample shown him by plaintiff, but kept 37 bags. Plaintiff thereupon called upon defendant to take back the 33 bags and give him good rice. Defendant refused saying the sample alleged to have been taken from the 33 bags—or rather from 10 of these bags—did not represent the rice sold by him. Thereupon plaintiff sold 31 of the bags to Manoel D'Andrade for $62.00. He now claims as special damages, the difference on 33 bags between the price paid by him, and the sale price paid to him, and for the expenses contingent on the purchase and sale of the rice.

I am satisfied that the 33 bags of rice returned to Mahaica were the same bags of rice that were sold by defendant to plaintiff, but I am not satisfied that the sample (C) is the sample of the rice sold or of these 33 bags. In view of the evidence of Manoel D'Andrade, a witness for the plaintiff, (who purchased 31 of the rejected bags from plaintiff at $2.00 each) that he re-sold the rice at 20 cents per gallon or $4.40 per bag—the current market rates—and that he could have sold it wholesale, at $4.00 to $4.10 per bag, it is impossible for the Court to believe that the sample in Court (Exhibit C) which is stated by the plaintiff to have been the sample of rice taken from the 10 bags of rice is the real sample, and on view of which sample, Mr. de Freitas, a buyer for Smith Bros., states that such rice would have fetched $1 92 to $2.16 a bag in February last, that it was not fit for human consumption, and it would be impossible to get $4 40 per bag for it. The proof of the pudding is in the eating, and D'Anrade's evidence clearly points to the sample in court (Exhibit C.) not being the real sample taken from the rejected bags, but that the rice must have been of an infinitely better quality.

If the rice supplied did not come up to the quality bargained for, plaintiff could have refused to receive any, or have accepted at the bargained price, subject to deduction to be subsequently obtained on the ground of an inferior article having been supplied. He, however, disposes of seventy of the bags of rice, and claims damages for the thirty-three of these seventy bags which have been rejected by D'Abreu, and on this point it is significant that, of the seventy-eight bags purchased, and eight of which were kept by himself, none of those eight bags are said to have been of an inferior quality. It would only seem reasonable to have expected to find that there was inferiority in quality also among them.

The special damages claimed are based on the difference in value between the price paid and the price he sold at. This is not correct, and the damages ought to be the difference between the cost of the rice at the price bargained for and paid, and the price of the rice actually obtained, which was, as said by D'Andrade, the current market price. The price of the rice—say for 33 bags—was $134.64 while D'Andrade swears he retailed at 20c. per gallon, or $145.20, and at wholesale, he swears, the price would be about the same as cost. He is plaintiff's witness, and apparently quite *bona fide* in his evidence.

The whole matter probably lies in the fact that D'Abreu required from Fernandes a standard of excellence which Fernandes, on his part, in the first instance, had not bargained for with Ameer, and he (Fernandes) on rejection of the rice by D'Abreu, seeks to recover damages from defendant for something for which he is not liable.

No damages, however, are shown for which he can be held liable, and there will be judgment for the defendant with costs.

THIS 30TH DAY OF JUNE, 1913.

N. CANNON
versus
J. G. D'AGUIAR & F. G. D'AGUIAR.

The following judgment was read:—

EARNSHAW, J.: In this case the plaintiff claims from the defendants the sum of $374.50 being $37.50 money due and payable for services performed by the plaintiff as auctioneer and agent at the request of the defendants in respect to the sale of lot 37, Main street, Georgetown, and $37, money paid by the plaintiff for the defendants at the request of the defendants in connection with the said sale.

Inter alia the defendants contended that they were under no liability to pay as though the contract of sale was entered into and completed as a contract yet in the event no sale took place under the said contract.

It is quite clear on the evidence that the plaintiff was instructed by the defendants to sell the lot in question, and that in pursuance of those instructions he entered into a binding contract of sale with one L. A. Stephenson, the price fixed being $11,250. Afterwards through no fault of the plaintiff the proposed sale was not completed, and the property was sold by the defendants to another purchaser.

The law on the question is well set forth in the case Lumsden v. Clark and others, Official Reports, South African Republic, Vol. II, p. 207, where it was held that as the agent had done everything that in terms of his mandate could be expected of him, and that since it was not due to his action, but to the fault and conduct of another that the sale was not put through, the agent was entitled to the commission claimed by him.

Applying that decision to the facts of this case I give judgment for the plaintiff for the amount claimed $374.50 with costs.

The evidence shows that the plaintiff received a sum of $250 as either deposit or part payment from L. A. Stephenson when the contract was made.

As that is the subject of another action in which L. A. Stephenson is plaintiff, and the present plaintiff the defendant, the final destination of that $250 is not dealt with now, and the right of the parties including the present defendants as regards the same are not affected by this judgment.

Digitized by Google

BRITISH GUIANA.—MEDICAL DEPARTMENT.

ABSTRACT OF REPORTS OF HOSPITALS AT THE UNDERMENTIONED INSTITUTIONS.

FOR THE WEEK ENDING SATURDAY, 19TH APRIL, 1913.

HOSPITALS AT	Remaining from last Week.			Admitted in the Week.			Discharged in the Week.			Died in the Week.			Remaining at the end of the Week.			Increase.		Decrease.		Number of Inmates.			Percentage of Sickness.	REMARKS.
	M.	F.	T.	M.	F.	T.	M.	F.	T.	M.	F.	T.	M.	F.	T.	Total.		Total.		M.	F.	T.	Total.	
H. M. P. Settlement	3	...	3	6	...	6	1	...	1	...	...	...	8	...	8	5		...		211	...	211	4·2	
Georgetown Prison	2	1	3	1	...	1	1	1	2	...	...	...	2	...	2	...		1		111	25	136	2·9	
New Amsterdam Prison	1	...	1	...	...	...	...	...	...	...	...	...	1	...	1	...		1		40	7	47	2·1	
Suddie Prison	...	...	...	...	...	...	...	...	...	...	...	...	...	...	...	...		...		15	2	17	...	
Onderneeming Industrial School	...	...	...	...	...	...	...	...	...	...	...	...	...	...	...	...		...		120	...	120	...	
Total	6	1	7	7	...	7	3	1	4	...	...	...	10	...	10	5		2		497	34	531	2·6	

J. E. GODFREY,
Surgeon General.

NUMBER AND DESCRIPTION OF ANIMALS SLAUGHTERED AT CUMINGSBURG ABATTOIR DURING THE MONTH OF JUNE, 1913.

Oxen	30
Bulls	68
Cows	113
Steers	148
Heifers	62
Calves	11
Sheep	74
Goats	5
Swine (over 20 lbs.)	330
Do. (under „)	3
Turtle	Nil.

PRICES OF BUTCHERS' MEAT, VEGETABLES, FRUIT AND GROCERIES, &c., DURING THE MONTH OF JUNE, 1913, IN THE STABROEK MARKET.

Fresh Beef	per lb.	12c. & 14c.
„ Pork	„	14c.
„ Veal	„	16c. & 20c.
„ Mutton	„	28c. & 32c.
Fowls	per doz.	$6 00.
Ducks	„	$5 00.
Turkeys	per pair.	$6.00.
Guinea Birds	„	$2 00.
Salt Fish, Cod, &c.	per lb.	8c. & 12c.
„ Pork	„	14c. & 16c.
„ Beef	„	14c. & 16c.
Herrings	„	4c. & 5c.
Mackerels	„	10c.
Salmon	„	14c.
Butter	„	32c.
Lard	„	16c.
Coffee	„	16c. & 20c.
Eggs		3 for 8c.
Cocoa	per lb.	18c. & 20c.
Sugar, White	„	5c.
„ Yellow		2 lbs. for 7c.
„ Muscovado		Nil.
Wheat Flour	„	3c. & 4c.
Indian Corn Meal	„	3c.
Guinea „ „	per pt.	Nil.
Plantains	per bunch.	8c. to 24c.
Yams, Buck		3 lbs. for 8c.
„ Barbados		3 „ „ 8c.
Eddoes, Chinese		5 „ „ 8c.
„ Tannias		4 „ „ 8c.
Potatoes, Irish		3 „ „ 8c.
„ Sweet		5 „ „ 8c.
Cassava		1 stick for 2c.
Corn	per glu.	16c.
Onions	per lb.	6c.
Pumpkins	each	8c. to 24c.
Boulanga		4 for 2c.
Tomatoes		4 „ 2c.
Cucumbers		1 „ 2c.
Ochroes		5 „ 1c.
Bananas	per bunch.	16c. to 48c.
Pines	each	4c. to 12c.
Oranges		3 for 2c.
Limes		4 „ 1c.
M. Apples		1 „ 2c.
Avocado Pears		3 „ 8c.
Semitoes		4 „ 2c.
Water Melons	each	24c.
Sugar Canes		5 for 8c.

A. FERNANDES,
Clerk of Markets.

Digitized by Google

PUBLIC HOSPITALS.—BRITISH GUIANA.

RETURN FOR THE WEEK ENDING SATURDAY, 19TH APRIL, 1913.

HOSPITAL AT	Remaining from last Week.			Admitted.			Discharged recovered.			Discharged for other causes.			Died.			Remaining at the end of the week.			Out-patients.		
	M.	F.	T.	M.	F.	T.	M.	F.	T.	M.	F.	T.	M.	F.	T.	M.	F.	T.	M.	F.	T.
Georgetown ...	270	203	473	89	79	168	37	58	95	36	24	60	15	4	19	271	196	467	255	287	542
New Amsterdam	68	47	115	22	17	39	6	8	14	9	14	23	5	4	9	70	38	108	134	143	277
Suddie ...	43	23	66	8	14	22	4	3	7	4	8	12	...	2	2	43	24	67	50	55	105
Bartica ...	1	2	3	3	1	4	...	...	...	...	1	1	...	...	...	4	2	6	5	1	6
Morawhanna	2	2	4	6	3	9	1	1	2	2	2	4	...	...	...	5	2	7	33	21	54
Pomaro ...	1	...	1	3	...	3	1	...	1	...	...	...	...	...	...	3	...	3	20	1	21
Arakaka ...	1	...	1	2	...	2	...	...	...	...	...	...	...	...	...	3	...	3	12	4	16
Total ...	386	277	663	133	114	247	49	70	119	51	49	100	20	10	30	399	262	661	509	512	1,021

PUBLIC ASYLUMS.

Lunatic Asylum ...	434	283	717	1	1	2	1	...	1	...	...	...	...	...	...	434	284	718	...	...	...
Leper Asylum ...	262	120	382	2	...	2	...	...	...	...	...	...	...	1	1	264	119	383	...	...	...
Total ...	696	403	1,099	3	1	4	1	...	1	...	...	...	...	1	1	698	403	1,101	...	...	...

PUBLIC DISPENSARIES.

DISPENSARIES AT	OUT-PATIENTS.		
	M.	F.	T.
Georgetown No. 1 ...	25	79	104
Do. No. 2 ...	28	67	95
Do. No. 3 ...	21	56	77
Albouy's Town Medical Station ...	20	43	63
Demerara River ...	8	16	24
Berbice do. ...	8	10	18
Upper Pomeroon River ...	1	2	3
Lower Pomeroon River ...	8	10	18
Moruca ...	5	5	10
Total ...	124	288	412

J. E. GODFREY,
Surgeon General.

GEORGETOWN, DEMERARA.—Printed and Published every *Wednesday and Saturday*, and on such Extraordinary Days as may be directed by His Excellency the Governor, by "The Argosy" Company, Limited, at their Office, Lot 35, Water Street, Robb's Town. Subscription—Four Dollars per annum; Single Copies, 4 Cents. Wednesday, 9th July, 1913.

Digitized by Google

Digitized by Google

Vol. XXXVII. No. 58.

2,037

The Official Gazette

OF BRITISH GUIANA.

Published by Authority of His Excellency the Governor.

GEORGETOWN, SATURDAY, JULY 12TH, 1913.

Government Notices.

GOVERNMENT SECRETARY'S OFFICE,
Georgetown, Demerara,
298. 11th July, 1913.

HIS Excellency the Governor has been pleased to appoint Dr. Francisco Fernandes to be a Member of the Board of Guardians in the Mahaica Fiscal District *vice* the Reverend Canon Gainer, and to re-appoint the undermentioned gentlemen to be Members of the Board as indicated :—

West Coast Demerara Fiscal District—
G. E. Anderson, Esquire.
West Bank Demerara Fiscal District—
The Revd. F. Louis Quick.
Abary Fiscal District—
Thomas Barlow, Esquire.
West Coast Berbice Fiscal District—
J. C. R. Gordon, Esquire.
New Amsterdam Fiscal District—
The Revd. T. E. Quick.
Corentyne Coast Fiscal District—
H. S. Williams, Esquire.

---

299. 11th July, 1913.

HIS Excellency the Governor has been pleased to approve of the appointment of Mr. John James to be Deputy Registrar of Births and Deaths for Division No. 4 of the Georgetown Registration District, *vice* Mrs. R. H. Karnar, who is leaving the Colony.

---

300. 11th July, 1913.

HIS Excellency the Governor has been pleased to grant to Mr. Stephen Arthur, Marshal, Registrar's Office, leave of absence on full salary for one month from the 10th instant.

Government Notice No. 289 of the 5th instant, is hereby cancelled.

301. 11th July, 1913.

HIS Excellency the Governor has been pleased to grant to William Bridges, Esquire, Third Class Clerk, Department of Lands and Mines, nine months' leave of absence with half salary from the 1st instant.

---

302. 11th July, 1913.

HIS Excellency the Governor has been pleased to grant to Sergeant-Major William Thomas Sanders, Artillery Instructor, British Guiana Militia, one month and twenty-three days' leave of absence on full salary from the 6th instant.

---

303. 11th July, 1913.

HIS Excellency the Governor has been pleased to grant to Benjamin White Newsam, Esquire, Sixth Class Clerk, Department of Lands and Mines, three months' leave of absence on full salary from the 11th instant.

---

304 11th July, 1913.

HIS Excellency the Governor has been pleased to appoint Herbert Kortright McDonnell Sisnett, Esquire, to be a Director of the Public Officers' Guarantee Fund, *vice* Percy Alan Farrer Manby, Esquire, resigned.

---

305. 11th July, 1913.

HIS Excellency the Governor has been pleased to grant to Edward Oliver Pilgrim, Esquire, Assistant Master, Queen's College, leave of absence on full salary for one month and twenty-five days from the 20th instant.

---

306. 11th July, 1913.

HIS Excellency the Governor has been pleased to appoint Winwood Reid Kennard, Esquire, to be a Justice of the Peace in and for the Colony.

Mr. Kennard took the prescribed oaths on the 7th instant.

Digitized by Google

307. 11th July, 1913.

REFERRING to Government Notice No. 106 of the 19th March, Archibald Andrew McKinnon, Esquire, M.R.C.S., L.R.C.P., Government Medical Officer, has returned to the Colony from leave of absence and resumed the duties of his office on the 4th instant.

308. 11th July, 1913.

HIS Excellency the Governor has been pleased to grant to the Reverend Canon Harry Gainer, Curate of Saint Paul's, three months' leave of absence on full salary from the 1st instant, with an extension of leave on half salary for three months.

309. 15th June, 1913.

HIS Excellency the Governor directs the publication, for general information, of the following Notes on the Ancient Sites and Historical Monuments now existing in this Colony:—

NOTES ON THE ANCIENT SITES AND HISTORICAL MONUMENTS NOW EXISTING IN THE COLONY OF BRITISH GUIANA. COMPILED BY ALLEYNE LEECHMAN, F.L.S., F.C.S., SCIENCE LECTURER, DEPARTMENT OF SCIENCE AND AGRICULTURE.

ACKNOWLEDGMENTS.

In submitting the following brief notes on the ancient sites and historical monuments now existing in the Colony of British Guiana, the compiler makes no claim to originality. He has had at his disposal work done by Messrs. Michael McTurk, C.M.G., J. Rodway, F.L.S., H. A. Frere (Superintendent of the Georgetown Prison), and M. P. Hastings (of the Department of Lands and Mines), and full acknowledgment is made of these sources of information. Every advantage, too, has been taken of Rodway's invaluable "History of British Guiana." The thanks of the compiler are due to Mr. Frank Fowler, Commissioner of Lands and Mines, for permission to copy plans of buildings and forts in the records of the Department, and to Mr. C. Wilgress Anderson, I.S.O., F.G.S., F.R.G.S., for carrying out that work.

August, 1912.

ALLEYNE LEECHMAN.

INTRODUCTION.

ANCIENT SITES.

British Guiana, which comprises the Counties of Essequebo, Demerara, and Berbice, and occupies an area in the north-east of South America equal to that of Great Britain, was first occupied by the Dutch, who established trading posts in the Pomeroon and on the Abary Creek about the year 1580. Early in the seventeenth century Kyk-over-al, a small island near the junction of the Mazaruni, the Cuyuni, and the Essequebo Rivers, was occupied and a fort erected; and this, or its annexe, the "Huis Naby," at Cartabo Point, for a considerable period remained the seat of Government. In 1739 the Executive was moved to Fort Island, near the mouth of the Essequebo River. With the rise of Demerara the importance of Fort Island diminished, and the place was finally abandoned about 1796.

Of the Dutch occupation of Essequebo there remain only traces at Kyk-over-al, but at Fort Island a good deal of the old Fort is still standing, while the Lutheran Church—once the Court of Policy Hall—is in fair condition. At Manara-bisci Creek, on the Cuyuni, may be seen the ruins of indigo tanks, and at "Baracara," Mazaruni River, the grave of Samuel Beekman, who was Commandeur from 1691 to 1707.

Berbice was established as a trading post by Abraham van Peere in 1627, and was quite independent of the "Two Rivers" (Essequebo and Demerara) until 1831. The only relic of the early days is Fort Nassau, on the right bank of the Berbice River, some 75 miles from its mouth, and even that has almost entirely disappeared.

HISTORICAL MONUMENTS.

Inscriptions exist on several graves in the church at Fort Island, and near Fort Nassau. Among the latter is one to the three-year-old son of Governor Van Batenburg, who presided over the destinies of Berbice from 1789 to 1806. Van Batenburg himself died in Barbados. The grave of Samuel Beekman, Commandeur of Essequebo from 1690 to 1707, exists at Barra-carra (formerly Plm. Fortuin), but the inscribed slab over the tomb has been taken to Georgetown, where it may be seen in the Colonial Museum. A selection from the inscriptions on tombs and monuments in Georgetown and some of the neighbouring plantations is attached, with notes taken from Mr. Rodway's "History of British Guiana."

KYK-OVER-AL.

Towards the end of the sixteenth century small Dutch vessels began to trade in the West Indies for salt, an article of prime necessity for the fisheries. This trade became of such importance in the first quarter of the following century that the English coupled the Dutch and Spaniards together under the title of "Lords of the West Indies." A hundred vessels were employed annually in bringing salt from different places, one of which was Araya, in Venezuela. Some of the traders sailed along the coast of Guiana and opened up a traffic with the natives. Axes and knives, beads, trinkets, and gaudy ornaments were exchanged for cotton, hammocks, pita hemp, annatto, letter-wood, gum animi, balsam copaiba, and tobacco. As the natives lived from hand to mouth, the traders were often disappointed in getting what they wanted, or were subject to great delay while negotiable articles were being collected. To prevent this, depôts were established, and a few men left in charge of a little store until the return of the vessel. Two such depôts were established in Guiana about the year 1580, the one in the Pomeroon, and the other at a small Indian village called Nibie, on the Abary Creek. This commenced the Dutch settlement of this Colony.*

In the early part of the seventeenth century the post was removed from the Pomeroon to a little island near the junction of the three rivers—Essequebo, Massaruni, and Cuyuni. Here a more substantial post was established, in a building said to have been erected there by Spaniards about 1591. A fort was built and armed with a few small guns and named, in honour of an influential Dutch gentleman, "Fort ter Hoogen," but this appellation soon gave place to the descriptive name of Kyk-over-al (see over all). The island seems to have passed through a precarious existence until 1657, when a Commandeur was appointed—probably Groenwegel.

Kyk-over-al was captured by the English in 1666, but re-captured from them and regarrisoned by the Dutch very shortly after. It seems to have been again abandoned by them in 1688. More prosperous times appear to have existed in 1670, when a good deal of trade was done with the Indians by the then Commandeur Hendrik Roll. Owing to a dispute between this Commandeur and the Commandeur in Berbice the limit of their trade on either side was fixed at the Abary Creek, which is still the boundary between the Counties of Demerara and Berbice.

Hendrik Roll, who seems to have been a successful Commmandeur, died at Kyk-over-al in 1676. After a short interval Abraham Beekman was appointed Commandeur in 1678. He was a most energetic man, but did not get on with the Directors of the West India Company. He was dismissed from his post as Commandeur in 1690, but remained in Essequebo.

Samuel Beekman became Commandeur in 1690. He died on 10th December, 1707, and was buried at Plantation Fortuin, now known as "Baracara," where the remains of his grave may still be seen. A small slab that was on it recording his death is now in the Colonial Museum, Georgetown.

Kyk-over-al capitulated to the French in 1708, but did not remain in their possession for any length of time. In 1710 one Van der Heyden was appointed Commandeur at Kyk-over-al.

In 1716, owing to the crowded state of the island, a house, called the "Huis Naby" (House Near-by) was built at Cartabo Point (the junction of the Mazaruni and Cuyuni Rivers) for the residence of the Commandeur and other officials. Van der Heyden was discharged from his post in July, 1719, and was succeeded by de Heere. De Heere died in March, 1729, and was succeeded by Hermanus Gelskerke, who had been Secretary to Van der Heyden, and on whose representations Van der Heyden had been discharged.

Gelskerke seems to have remained at Huis Naby, and to have retained soldiers at Kyk-over-al.

The first meeting of the Council of Justice took place on 5th October, 1739, at the new fort on Fort Island. The Huis Naby, at Cartabo, was abandoned and with it may be said to have ended the occupation of Kyk-over-al.

In 1748 most of the buildings on Kyk-over-al were demolished, and, according to Hartsinck, some of the bricks were used for erecting a sugar mill on Plantation Duynenburg.

* Rodway's "History of British Guiana."

Digitized by Google

During the boundary dispute between British Guiana and Venezuela in 1897, some doubt was expressed as to the original builders of Kyk-over-al. Excavation was, therefore, made to the foundations of the remaining ruins, and bricks from the lowest courses together with the keystone of the archway over the door were removed and sent to England for examination by experts, who decided they were of Dutch origin.

In June, 1910, by the orders of the then Governor, His Excellency Sir Frederic Hodgson, K.C.M.G., the island was thoroughly cleared of timber and undergrowth. This operation exposed the ramparts and parapets of stone with their embrasures, and enabled the brick pavement, with which the interior of the fort is lined, to be traced for some distance. Some interesting relics of the Dutch occupation were unearthed, including several cannon balls, a few "dismantling shots," a key, a private seal, a considerable number of clay tobacco pipes, a few bits of china-ware and glass bottles, uniform buttons, and odds and ends, and a large pen.

A recent photograph of the celebrated archway is now available, but unfortunately no view of the south river-wall (which is from ten to twenty feet in height) has yet been taken.

"FORT ZEELANDIA," ON FORT ISLAND.

Abraham Beekman, about the year 1679, was the first to see the need for a fort on Flag (Fort) Island (a few miles from the mouth of the Essequebo River), and it appears he actually commenced to build one of wood, for in September, 1687, he announced that the new fort was nearly finished, and it only remained for him to build a house for the Commandeur and a guard-house.

A. Beekman was dismissed by the Directors on the 30th October, 1690. He was succeeded by Samuel Beekman, under whom the first Council or Court of Policy was constituted (1691). He died on December 10th, 1707, and was buried at Plantation Fortuin.

In 1710, under Commandeur Van der Heyden, the inhabitants petitioned the Directors of the Company to erect a new fort on Flag Island at the spot where Abraham Beekman had formerly commenced his fortification. The request caused many disputes between the Commandeur and the free planters, and nothing definite was done.

Hermanus Gelkerke was appointed Commandeur on the 11th October, 1729, and went so far in the erection of a new fort that in 1733 he reported it to the Directors as being in a state to defend itself, although not finished.

In August, 1738, Storm van Gravesande, who had been appointed Secretary to Commandeur Gelskerke, reported that the wooden fort on great Flag (Fort) Island could never be of any use as it then was, for when new palisades were put up on one side the others were falling to pieces. A new fort, he said, must be built of brick. Nevertheless, on the 5th of October, 1739, the first meeting of the Council of Justice was held in the fort and the Huis Naby was definitely abandoned as a seat of government. Gelskerke himself had been living on Fort Island since the January, when his own house had been finished: and there he remained to superintend the building of other houses for the Secretary and the Predicant, barracks for the soldiers, a workshop, and the Company's warehouse.

A second application to the Directors by Gravesande seems to have had some effect, for we now read of his being busy with the brick fort which he offers to finish in two years, making the bricks himself and getting lime from Barbados. It received the name of Fort Zeelandia, and when it was finished (in 1744) was considered a strong fortress for a small colony like Essequebo. Hartsinck describes it as having been square, provided with 18 or 19 guns, and with four ramparts, inside which were three covered masoned radoubts having flat roofs with embrasures, serving for barracks for soldiers, and a powder magazine. There was also, near the store, a horn-work lined with palisades, and armed with twelve guns.

Van Gravesande died on the 4th of August, 1745, at the age of 75, and was buried at the Fort Island Church, but no signs of his grave exist to-day.

On the 6th of March, 1781, Fort Zeelandia was captured by Captain Day, of Admiral Rodney's force, without opposition, only to be recaptured by the French in 1782. In 1784 the Dutch again resumed possession.

In 1796 we read that the establishment at Fort Island had almost gone to ruin. Plans have been made to show the present condition of the fort, and photographs have recently been taken which give an excellent idea of its appearance.

CHURCH ON FORT ISLAND.

Previous to the erection of the fort on Fort (or as it was then called "Flag") Island there seems to have been no church there. The Predicant, as the Dutch clergymen were called, lived with his wife at Kyk-over-al. The first Predicant was Rudolph Heynens (1688). Stipends were small, and there were often long periods between the death or absence of one Predicant and the appointment of another. From 1724 to 1730 there had been no Predicant in Essequebo. After Rudolph Heynens, there had been several Predicants more or less unsuited for their office.

In 1730, shortly after Hermanus Gelskerke became Commandeur, one Hubertus van Gravenbroek became Predicant. He appears to have been a man in all respects fitted for his office, and to have been much repected. He officiated at several places on the river, and in his time there is first mention of a place of worship at Fort Island. Gravenbroek was Predicant for thirty-one years. He was a married man and had one daughter who married and whose descendants are still in the colony.

Under Abraham Beekman (1687) new buildings were put up at Fort Island. The fort itself was nearly finished: prosumably one of the new buildings was the church. The new fort was not occupied. A second attempt at the building of the fort (or perhaps its completion) was made in 1728, but came to nothing.

It has not been determined whether the existent church on Fort Island is the same as that in which Gravenbroek officiated—the first mention of a church on the island being in his time—or whether that was a building of a more temporary nature while the present substantial building of brick was erected afterwards, when a general movement was made to the lower parts of the river from Kyk-over-al.

Laurens Storm van Gravesande died in 1775 and was buried in Fort Island Church, but no trace of his grave is existent. Up to quite a recent date the floor of the church was covered with Dutch tiles: these have been taken up and disposed of.

It is quite probable that there is some record of the spot in the church where Gravesande was buried, but his grave (like most of those in Essequebo) may have been dug up and rifled by persons seeking for treasure: but there is no instance of anything being found except a brass button.

A recent pho ograph gives good notion of the design of the church, which is in fair condition and is still in use.

FORT NASSAU.

Fort Nassau was erected shortly after the establishment of Berbice as a trading post by A. van Peere in 1627, but very little information as to its history immediately subsequent to that date is available. It is quoted in the inventory of "The Association of the Owners of the Colony of Berbice" in 1720 as being "out of repair."

Fort Nassau was situated some 75 miles up the Berbice river and was built of wood, surrounded by palisades, and armed with small cannon. Inside were barracks for sixty soldiers and some out-buildings for servants and petty officials. The principal building in the fort consisted of two storeys, the lower of which was used as a council chamber and church hall, and the upper as the residence of the Governor, the Captain of the troops, his secretary and two lieutenants. On the arrival of Governor Waterham in 1735 the fort was pronounced to be in bad repair and wanting renewal. There were riots and murders among the soldiers at Fort Nassau in 1751, 1756, and 1759.

During the Berbice slave insurrection in 1763, Fort Nassau afforded refuge to a number of whites. But it was quickly abandoned owing to the rotten state of its defences, and blown up, the refugees retreating down the river to Fort St. Andries. When the insurrection was quelled, in 1764, some attempt at restoration was made—enough at least to enable the soldiers to live there and defend the stores while the troops of the Association kept guard at the posts. At the same time it was suggested that a proper fort be built at the junction of the Canje and the Berbice rivers and this, it was hoped, would form the nucleus of a new town.

During the Government (1768-1773) of Henrick de la Sablonière, Fort Nassau was rebuilt, after a fashion.

At the present time no trace of the fort exists except a few loose bricks lying here and there about the site on which the building once stood. Some ten or twelve years ago a portion of one of the walls was still visible, but this has now quite disappeared. A careful search has failed to bring to light any old guns or articles of interest.

About a mile below the site of Fort Nassau on the same bank of the river there are remains of a brick kiln and of a brick tile road which is stated to have extended in Dutch times up to the Kimbra Creek. There is a record of a brickfield being established near Fort Nassau in 1722.

Near to where the Fort stood there is a large number of graves, but as most of the tombs have

Digitized by Google

subsided below the surface it is impossible to ascertain the exact number. It was probably about thirty. Two of the inscriptions on the tombs are decipherable and have been copied for record, together with a tracing of a sketch of one of them.

A little higher up the river, about a mile above the mouth of the Terani Creek, there is another batch of graves about twenty-seven in number. Three of the inscriptions on these can be read, and copies, with tracing of a sketch, are attached.

INDIGO TANKS AT PLN. DUYNENBURG, ESSEQUEBO RIVER.

The first mention of indigo appears to have been during the Commandeurship of Laurens de Here, who succeeded Van der Heyden in 1721. Presumably the first attempts at its cultivation must have been in the vicinity of Kyk-over-al, though no definite information is available. It may have been at Manari-bisci Creek (Pln. Duynenburg) on the Cuyuni, where the remains of indigo tanks are still to be seen. The cultivation certainly did not flourish; it was disliked by the slaves and not well understood by the planters. It was finally abandoned in 1747.

The remains of the indigo tanks at Duynenburg are situated on the left bank of the Cuyuni, below the first fall (Acayo), at the mouth of the Manari-bisci Creek and on its right bank. There is one remarkable peculiarity about these remains: the bricks with which the tanks were constructed do not appear to be of Dutch manufacture—they are certainly not Colonial. It may be that when Gravesande opened up the colony to settlers the bricks may have been brought from Barbados, or they may have been obtained from English vessels that occasionally entered the river about that period. Bricks of local manufacture are soft and too absorbent for indigo tanks.

There are extensive remains of brick work at Agterkerke on the west side of Hog Island. This was one of the Dutch West India Company's plantations and may have grown both sugar and indigo. These bricks are principally of local manufacture.

HISTORICAL MONUMENTS.

Inscriptions partly illegible on roughly carved slab from grave of Samuel Beekman (Commandeur of Essequebo from 1690-1707) at Barra-carra, River Essequebo (Pln. Fortuin).

DE'ER SAMUEL
BECKMAN. O D
ER FT DEN 10
DECEMBER
IN HET JAER
1707.

Samuel Beekman did not enjoy very good health at Kyk-over-al. In 1698 he was allowed to take a trip to the Netherlands, but on his return he again became sickly. He applied for leave of absence a second time in 1703, but was refused. On December 10th, 1707, he died, and was buried on Plantation Fortuin.

CHURCH ON FORT ISLAND.

The following are the inscriptions on the graves now existent in the church at Fort Island:—

(1)
Heir Legt Begraven
Den Wil Edele Gestrenge Heer
Johanes Backer Commandant
En Capitin Luytenant
Den Militie Benerens Raad
Der Beijde Collegien
Over De Colonie Essequebo
Cum Annexis
Overleeden Den 19 February 1772
Geboren In Doornick
In Den Jaare 1737.

(2)
Hier Legt Begraven
Lawrens Gerhardus Lodewyck Backer
Geboren Te Rio Essequebo
Den 2 November 1767
En Overleden Den 1 September
1768.

(3)
De Gedagtenisse Des
Regtvaedigen Sat Tot
Zeegeningen Syn
Hier Legt Begraven
Michael Roth.
Geboren In Neurenburg
Op Den 18 February 1732
Overleden In Rio Essequibo
Op Den 15 November 1770
In Syne Leven Geweest
Chirugyn In Dienst Den:
Edele Geoctroyeerde
West Indische Compagnie
Ter Caamer Zeeland.

INSCRIPTIONS ON TOMBS NEAR FORT NASSAU.

Nos. 1 and 2 are at Fort Nassau; Nos. 3, 4, and 5 are a little higher up the river, about a mile above the mouth of the Teerani Creek).

(2)
Heer Legt Begraavenden
Jonkheer Hendrik Jan
Van Ryswyk Eenigste Zoon
Vander Weledele Gestrenge
Heer Hendrik Jan Van
Ryswk Gouverneur
Generaal over de Colonie
de Berbice Rivieren
en Districkten Geebooren
den 17 Maart 1755 en
Gestorven Den 16
Augustus 1759

(3)
Hier Rust
Helena Anna Brockhuijzen
Dochter Van
Den Wel Edelen
Gestrengen Heere
Jacobus Brockhuijzen
Fiscaal en Secretaris Van de
Colonie de Berbice Gebooren
in dezelve Colonie op den
9 December 1784
en aldaar overleden op den
November 1789
Inden Ouderdom Van
4 Jaaren 10 Maanden
En 26 Daagen.

(5)
Hier onder Rust
Jacobus Hendrik Brockhuijzen
Zoon Van
Den Wel Edelen Gestrengen Heere
Jacobus Brockhuyzen
Fiscaal en Secretaris Van
De Colonie De Berbice
Gebooren in de zelve Colonie
Opden 3 September 1780
en aldaar overleeden
opden 25 November 1787
In de Ouderdom Van 7 Jaaren
(?) Ive Maanden en 22 Dagen.

GEORGETOWN. ST. GEORGE'S CATHEDRAL.

Sacred
to the memory of
Captain William Peake
The brave and highly respected Commander
of His Majesty's brig Peacock;
whose death was glorious, as his
life was honourable.
Engaged in equal combat with the
American Ship-of-War Hornet
a cannon-shot in mercy terminated his existence
almost at the same moment that his
gallant vessel, consigned to the deep,
gave a watery Sepulchre to the remains of
her lamented chief.
To Commemorate
this glorious but fatal engagement,
which took place on these shores,
on the 24th day of February 1813,
and to perpetuate the name of
a distinguished officer
His Excellency Genl. Carmichael, acting Governor,
Sympathising with the generous feeling of
the inhabitants of this United Colony,
in the universal expression of Sincere regret
was pleased to grant, in their behalf,
this monument to his fame.

On 23rd February, 1813, H.M.S. brig *Peacock*, in command of Captain William Peake, met the American privateer *Hornet*, while cruising along the East Coast; and after a gallant struggle off Courabanna Point the English vessel sank with nearly all her crew. Captain Peake was killed during the fight, and when the news reached the colony, the story cast a gloom over the whole of it. A funeral sermon was preached by the Rev. W. G. Straghan; and the Governor writing to that clergyman to excuse his non-attendance said the amiable character of Captain Peake had caused his loss to be felt as a universal affliction to the community.

Digitized by Google

Sacred
to the Memory of
Walter Robert D'Urban, Esquire,
Government Secretary of this colony
Son of Sir Benjamin D'Urban
and of Anna his wife.
Bathing in the River Essequebo
He was unhappily drowned
on the 1st of November, 1824.
in the 20th year of his age.

His remains are interred in the Military Burying Ground at Eve Leary.

Sacred
to the Memory of
Sir James Carmichael Smyth
Baronet
C.B.—K.M.T.—K. St. W
Appointed
Governor of British Guiana
1833
Died 4th March, 1838,
Aged 58 years
Erected by Public Subscription.

Governor Carmichael Smyth died at Camp House on the 4th March, 1838. Rarely before had such an arbitrary Governor been seen in British Guiana and never perhaps one so generally loved. Even his greatest opponents gave him credit for the best intentions, while the Apprentices, the freed slaves, would do almost anything at his command. He treated the negroes as children, kindly, but at the same time with the greatest firmness. A more elaborate inscription may be seen on the monument in the Hall of Colony House, Berbice. Upon him fell the responsibility of government during the trying time of transition from slavery to full emancipation.

GEORGETOWN, EVE LEARY.—OFFICERS BURIAL GROUND.
Sacred
to the Memory of
John Mervin Nooth, Esqr.,
Lieutenant Colonel
of the
Royal North British Fuziliers
Companion
of the Most Honourable Order of the Bath
who departed this life
on the 23rd of August, 1821,
Aged 39 years.

BOURDA CEMETERY, GEORGETOWN.
Adrien Abraham Alexander Tinne
Assistant Secretary
of the Court of Justice
and Policy in the Colony
Born 28th July, 1785,
Died 21st August, 1815.

The Tinnes are well-known in connection with the mercantile firm of Sandbach, Tinne & Co., and Sandbach, Parker & Co., the oldest in the colony.

W. Booker
died
15th Octr., 1839.

Booker Bros. is the second oldest mercantile house in Georgetown.

GEORGETOWN, ST. SAVIOUR'S.
Pierre Louis De Saffon
Born in France in the year 1724
and
Died in Demerara in August 1784
The Revenue of His Estate
After other bequests he Bestowed
In Perpetuity on the maintenance
Of ten poor Destitute Orphans
Until Attaining the Age of 16 years.
The First Orphan was educated
At the Saffon School
On the Selection of the
Honble The Supreme Court of Justice
In the year 1825.
Hear ye children the Instruction
of a Father and attend to know
Understanding.

The "de Saffon Trust" is now administered by the Governor-in-Council under Ordinance.

GEORGETOWN, R.C. CATHEDRAL.
Sacred
To the memory of
Stephen Cramer, Esq.
Died the 8th of March, 1830.
Aged 52 years.
May he rest in peace. Amen.

The Cramers were among the few Roman Catholics of the early days of the Colony.

DEMERARA, PLN. PROVIDENCE (IN BUILDINGS YARD).
Hier onder Rust
Mr. Pieter Hendrik Koppiers
oud Governeur Generaal
der Colonie Berbice etc. etc. etc.
Gebooren te Geisendam den 25th January, 1753
Overleiden te————————?
Demerara den 15th September, 1795.

Peter Hendrik Koppiers succeeded Isaacs Kaecks as Governor of Berbice in 1778, but in April 1789 he was dismissed from office "on account of his arbitrary and assuming behaviour." He then went to Demerara and became leader of the Orange party in the little revolution of 1795. He died in September of the same year.

CONSULAR NOTICE.

310. 11th July, 1913.

NOTICE is hereby given for general information that Monsieur Serre has been appointed French Vice-Consul at Trinidad with jurisdiction over Jamaica, Barbados, Windward Islands, Leeward Islands, British Guiana, Bahamas, Bermuda and British Honduras.

By Command,

GEO. D. BAYLEY,
Acting Government Secretary.

Judicial Notice.

SUPREME COURT OF BRITISH GUIANA.

COUNTY OF DEMERARY.

APPELLATE JURISDICTION.

HEARING LIST.

THE following appeals are fixed for hearing on the undermentioned dates:—

Appellants.	Respondents
FRIDAY, 18TH JULY, 1913.	
ERNEST EVANS.	ARCHIBALD ROSE.
S. E. Wills, Counsel.	J. A. Luckhoo, Counsel.
T. ANDERSON, *et al.*	C. A. STRICK, L.S.M. of Police.
J. A. Luckhoo, Counsel.	The Solicitor General.
TUESDAY, 22ND JULY, 1913.	
D. M. HUTSON.	Mayor and Town Council of Georgetown as the Local Authority of the Urban Sanitary District of City of Georgetown.
D. M. Hutson, Counsel.	
JAMES DARE.	R. J. CRAIG, Sub.-Inspector of Police.
P. N. Browne, Counsel.	The Solicitor General.

B. S. NEWSAM,
Acting Registrar.

Registrar's Office of British Guiana, Victoria Law Courts, Georgetown, Demerara, this 9th day of July, 1913.

Digitized by Google

Militia and Volunteer Orders.

BY COLONEL G. C. DE RINZY,
Commandant, British Guiana Local Forces,
Headquarters, Georgetown,
11th July, 1913.

STAFF.

LEAVE.

1. His Excellency the Governor and Commander-in-Chief has been pleased to grant Sergt.-Major Sanders, British Guiana Militia, vacation leave of absence from the 6th July to 28th August, 1913.

MILITIA NOTICE.

2. The following extract form the *Official Gazette* of the 9th July, 1913, is published for General information.

BRITISH GUIANA MILITIA,
Headquarters, Georgetown,
4th July, 1913.

His Excellency the Governor and Commander-in-Chief has been pleased to approve of Captain L. D. Cleare retaining the rank of Captain and wearing the prescribed uniform on his retirement from the British Guiana Militia.

ARTILLERY.

STRENGTH.

3. The undermentioned men having enrolled for service in the British Guiana Militia Artillery are taken on the strength and allotted Regimental Numbers.

No. 2,426 Gr. G. F. Bye.
No. 2,427 Gr. C. B. Wrong.

A. B. ROSE, Captain,
Staff Officer, Local Forces.

Militia Notice

BRITISH GUIANA MILITIA,
Headquarters, Georgetown,
10th July, 1913.

HIS Excellency the Governor and Commander-in-Chief has been pleased to approve of Sergt.-Major F. A. Callender, British Guiana Police, being Drill Instructor of No. 7 Company, B. G. Militia and Registrar of Militia for the County of Berbice until the arrival of a Drill Instructor from England.

By Command,

G. C. DE RINZY, Colonel,
Commandant, Local Forces.

Transports and Mortgages.

Counties of Demerary & Essequebo.

26TH JULY, 1913.

[FIRST PUBLICATION.]

THE following TRANSPORTS and MORTGAGES are intended to be passed before one of Their Honours the Judges of the Supreme Court of British Guiana on any day after Saturday, the 26th day of July, 1913, which such Judge shall be pleased to appoint, viz. :—

1. By the Colony of British Guiana, TRANSPORT of lots numbers 19 (nineteen) and S, section B, in lot 51 (fifty-one), part of the plantation not in cultivation called Christianburg or Christianenburg, situate on the west bank of the river Demerary between the the creek Budaliwalla otherwise called Bordelurale on the southern boundary line of lot 49 West Bank, Demerara river, as shewn on Bercheyck's chart of the Demerara River and the abandoned Plantation Acara otherwise called Wismar, being 2,500 (two thousand five hundred) acres of land and marked on Bercheyck's chart of the said river as lots 50 (fifty) and 51 (fifty-one) on the west bank thereof, said lots 19 (nineteen) and S, being laid down and defined on a diagram of part of the said plantations Christianburg and Wismar, made by William Chalmers, Crown Surveyor, dated 21st August, 1900, and deposited in the Registrar's Office on the 2nd November, 1900,—to and in favour of Joseph Oxley, of the said Plantation Christianburg, Rio Demerara.

2. By the David Young Rubber Estates (British Guiana), Limited, of 52, New Broad Street, London, England, and Frederick Seymour Salaman, of 1 and 2 Bucklersbury in the said city of London, the Liquidator of the said Company by their duly constituted Attorney William Stuart Cameron, of Broomknowe, Waterloo Street, in the city of Georgetown, Solicitor, TRANSPORT of *firstly*, a tract of Crown land situate, lying and being on the left bank of the Aruka River commencing at a paal at the confluence of the Aruka River, and the Kumacku Creek and extending thence along the creek at a distance of 1·8 roods from its right bank to a paal marked "E.S.E.P.," thence S. 45° 05′ W. (Magnetic) 257·5 roods to the Kubarin Creek, and thence as shown on a diagram to the starting point in the county of Essequebo and colony of British Guiana and containing one hundred and five Rhynland acres as shown on a diagram by E. S. E Parker, Government Surveyor, dated the 18th day of July, 1907, and annexed to the Grant (No. 4,341), of the said tract of land issued to the said David Young on the 17th February, 1908, subject to the conditions of the said Grant; *secondly*, a tract of Crown land, situate, lying and being on the left bank of the Aruka River starting at an iron paal "G.D.B." about 1′ roods above the mouth of the Attibanni Creek and extending thence N. 157 roods, thence W. 172 roods, thence S. 31.7 roods, thence along the left bank of the Kumaka Creek to its mouth, thence along the Aruka River to the point of starting in the county of Essequebo and colony of British Guiana, and containing eighty Rhynland acres as shown on the diagram by C. M. Shannon, acting Government Surveyor, dated 6th day of September, 1901, and annexed to the Grant (No. 4,116) of the said tract of land issued to the said David Young on the 16th day of October, 1906, subject to the conditions of the said Grant; *thirdly*, a tract of Crown land, situate lying and being on the left bank of the Arooka River, Barima River, North Western District, commencing at a paal 8 roods below the mouth of the Attibanni Creek and extending thence N. 305½ roods, thence W. 25 roods, thence S. 294½ roods, in the county of Essequebo and colony of British Guiana, and containing twenty-five Rhynland acres as shown on a diagram by George D. Bayley, Government Surveyor, dated the 29th day of June, 1889, and annexed to the grant (No. 4,089), of the said tract of land issued to the said David Young on the 23rd day of August, 1906, subject to the conditions of the said Grant; *fourthly*, a tract of Crown land situate, lying and being on the left bank of the Aruka River, Barima River, commencing at a paal 8 roods below Attibanni Creek, and extending thence north 298¼ roods, thence east 25 roods, thence south 301¼ roods, in the county of Essequebo and colony of British Guiana and containing twenty-five Rhynland acres as shown on a diagram by George D. Bayley, Government Surveyor, dated the 29th day of June, 1899, and annexed to the Grant (No. 4,517), of the said tract of land issued to the said David Young on the 7th day of November, 1908, subject to the conditions of the said Grant; *fifthly*, a tract of Crown land situate lying and being on the left bank of the Aruka River, commencing at a paal about 40 roods below Attibanni Creek and 5 roods from the lower boundary of a tract granted to D. Young, and extending thence in façade S. 89° 19′ E. 100 roods by a mean depth N. 0° 41′ E. of 300 roods in the county of Essequebo and colony of British Guiana, and containing one hundred Rhynland acres as shown on a diagram by William Cunningham, Government Surveyor, dated the 6th day of August, 1903, and annexed to the grant (No. 3,600), of the said tract of land issued to the said David Young on the 13th day of January, 1904, subject to the conditions of the said Grant; and *sixthly*, a tract of Crown land situate, lying and being on the left bank of the Aruka River in the county of Essequebo commencing at an iron paal "W.D.L.M.," on the lower boundary line about 140 roods below the mouth of the Attibanni Creek of a tract of 100 acres granted to David Young, Grant 3,600 and 117·7 roods from the front paal and extending thence N. 39° 33′ W. 100 roods in façade by a mean depth N. 50° 27′ E. of 300 roods, in the county of Essequebo and colony of British Guiana, and containing 100 Rhynland acres as shown on a diagram by W. H. McTurk, Government Surveyor, dated the 10th day of February, 1906, and annexed to the Grant (No. 4,051) of the said tract of land issued to the said David Young on the 22nd day of May, 1906, subject to the conditions of the said Grant; and *seventhly*, a tract of Crown land situate, lying and being on the left bank of the Aruka River, left bank, Barima River, in the North Western District, commencing at a paal on the left bank of the Kubarino Creek, denoting the south-western extremity of Grant No. 4,341 and is bounded on the west by a line N. 1° 49′ E. (Mag.) 478·24 roods, on the north by a line S. 88° 11′ E. (Mag.) 689·10 roods on the north-east by a line S. 38° 32′ E. (Mag.) 77·86 roods which joins the north-western extremity of Grant No. 4,051, the southern boundaries being the north-west side-line of Grant No. 4,051 and the back lines of Grants Nos. 3,600, 4,517, 4,039, 4,116, and 4,341, save and except a space of five roods reserved as shown in diagram, in the county of Essequebo and colony of British Guiana, containing 565 Rhynland acres as shown on a diagram by E. A. Haynes, Government Surveyor, dated 24th day of September, 1910, and held under Grant No. 4,876

Digitized by Google

subject to the conditions of the said Grant and all the buildings and erections upon the several properties hereinbefore described,—to and in favour of the Consolidated Rubber and Balata Estates, Limited, of 19, Water Street, in the city of Georgetown.

3. By Euphemia Benjamin, widow, born Smith, of lot 62, Bent Street, Georgetown, and James Clarke, as having married in community of property his wife Arabella Clarke, born Smith, both of lot 24, Upper Hadfield Street, Georgetown, the said Euphemia Benjamin and Arabella Clarke, being two of the legatees under the last will and testament of Mary Elizabeth Hinds, deceased, who was a legatee under the last will and testament of her husband Robert Hinds, deceased, agreeably with said last wills and testaments duly deposited in the Registrar's Office of British Guiana on 9th March, 1906, and 14th July, 1909, respectively, TRANSPORT of the south half of lot number 62 (sixty-two), in North Freeburg District, in the city of Georgetown, in the county of Demerary and colony of British Guiana, with the buildings and erections thereon,—to and in favour of Robert Henry Andrews, of lot 62, Bent Street, Georgetown.

4. By Mary, female East Indian, of Albouystown, the wife of Jugroop, as having been married in community of property to her first husband Jagan, deceased, and in her quality as testamentary guardian of her minor children Ramnaragen, Ramrup, Samundrie, and Ramkishun hereto duly authorised by an order of His Honour Maurice Julian Berkeley, acting Chief Justice of British Guiana, dated the 27th day of June, 1913, TRANSPORT of the south half of the west half of lot number 171 (one hundred and seventy-one), part of the western half of Plantation La Penitence, situate on the east bank of the river Demerary, in the county of Demerary and colony of British Guiana, the said west half of lot number 171 (one hundred and seventy-one), being laid down and defined on a diagram of a portion of the front lands of Plantation La Penitence shewing the extension of the lots known as Albouystown made by John Peter Prass, Sworn Land Surveyor, dated 23rd day or February, 1888, and deposited in the Registrar's Office of British Guiana on the 24th day of November, 1888, with a three-room troolie building thereon,—to and in favour of Lalmun, No. 19, Casual, 1901, of Albouystown.

5. By John Jose Da Silva, of Plantation Best and Phoenix, West Coast, Demerary, A FIRST MORTGAGE on part of Plantation Klien Pouderoyen, situate on the West Bank of the River Demerara, in the county of Demerara, and colony of British Guiana, known on a diagram thereof by the Sworn Land Surveyor Henry Rainsford, dated April, 1844, deposited in the Registrar's Office of the counties of Demerary and Essequibo on the 8th February, 1847, as lot number 4 and all the buildings and erections thereon and in terms of a certain contract of sale and purchase dated 12th May, 1845, and recorded in the Registrar's Office aforesaid in the Book of Records number thirty-three, Volume 1, Folio 102,—to and in favour of The British Guiana Building Society, Limited, of lots Nos 1, 2 and 3, High Street, Georgetown.

6. By Antonio Gomes, of lots 58 and 59 Howes and Russell Streets, in the city of Georgetown, A FIRST MORTGAGE on the western halves of lots numbers 58 (fifty-eight) and 59 (fifty-nine), situate in New Charlestown and all the buildings and erections thereon,—to and in favour of The Hand-in-Hand Mutual Guarantee Fire Insurance Company of British Guiana, Limited, of lots 1, 2 and 3, High Street, Robbstown, Georgetown.

7. By Alfred Ernest Sinclair Fensen, of Peter's Hall, East Bank, Demerary, as the sole heir under the last will and testament of his mother, Frances Elizabeth Partridge, bearing date 6th September, 1890, and deposited in the Registrar's Office of British Guiana on the 21st day of February, 1898, A FIRST MORTGAGE on east half of lot number 7 (seven), in that part of Georgetown, called Lacytown, as laid down and defined on the plan of the Town Districts, situated on the lands of the Vlissengen estate, made by the Sworn Land Surveyor Luke M. Hill, dated 17th June, 1879, and deposited in the Registrar's Office of the counties of Demerary and Essequebo on the first of November, 1879, said plan having been approved of by the Governor and Court of Policy on the 22nd September, 1879, and deposited in the Registrar's Office aforesaid in pursuance of the provisions of section sixty-five, of said Ordinance, said east half of said lot number 7 (seven), being subject to the lien of the Receiver General of British Guiana and all the buildings and erections thereon,—to and in of The British Guiana Building Society, Limited, of lots Nos. 1, 2 and 3, High Street, Georgetown.

8. By Raghubir, male East Indian, No. 50,096, ex *Allanchaw*, 1896, residing at Stewartville, West Coast, Demerara, TRANSPORT of the west half of lot number 53 (fifty-three), section B, west half of lot number 95 (ninety-five), section D, and west half of lot number 75 (seventy-five), section E, situate in the village of Beterverwagting on the east coast, in the county of Demerary and colony of British Guiana, with all the buildings and erections thereon,—to and in favour of Thomas Harry, of Beterverwagting village, East Coast, Demerara.

9. By Bhola, No. 74,836, ex *Brenda*, 1896, a male East Indian immigrant, of Good Intent village, West Bank, Demerary, as the sole legatee under the last will and testament of Jumrutteah, female, No. 392, ex *India*, 1869, deceased, agreeably with said last will and testament duly deposited in the Registrar's Office of British Guiana on the 1st September, 1911, TRANSPORT of north half of lot number 22 (twenty-two), section A; north half of lot number 57 (fifty-seven), section B; and north half of lot number 5 (five), section C, in the village of Good Intent, in the county of Demerary, and in the colony of British Guiana, with the building thereon,—to and in favour of Priscilla Bradford, singlewoman, of Good Intent, aforesaid.

10. By Antoinetta Maria Carruthers, spinster, of lot 4, Pouderoyen village, West Bank, Demerara river, as a legatee under the last will and testament of Antoinetta Cerestantia Spencer, late Spooner, born de Ridder, deceased, which said last will and testament was duly recorded in the Book of Records, No. 56, Volume 1, folio 66, *et sequentibus*, remaining in the Registrar's Office of British Guiana, TRANSPORT of part of Plantation Klien Pouderoyen, situate on the west bank of the river Demerary, in the county of Demerary and colony of British Guiana, known on a diagram thereof by the Sworn Land Surveyor Henry Rainsford, dated April, 1844, deposited in the Registrar's Office of the counties of Demerary and Essequebo on the 8th February, 1847, as lot number 4 (four), with all the buildings and erections, and in terms of a certain contract of sale and purchase, dated 12th May, 1845, and recorded in the Registrar's Office, aforesaid, in the Book of Records, No. 33, Volume 1, folio 102,—to and in favour of John Jose DaSilva, of Best and Phoenix, West Coast, Demerary.

Registrar's Office of British Guiana, Georgetown, Demerary, this 11th day of July, 1913.

B. S. NEWSAM,
Acting Registrar.

Counties of Demerary & Essequebo.

19TH JULY, 1913.

[SECOND PUBLICATION.]

THE following TRANSPORTS and MORTGAGES are intended to be passed before one of Their Honours the Judges of the Supreme Court of British Guiana on any day after Saturday, the 19th day of July, 1913, which such Judge shall be pleased to appoint, viz.:—

1. By the Colony of British Guiana, TRANSPORT of cultivation lot number 22 (twenty-two), section C, part of Plantation Triumph, situate on the east sea coast of the county of Demerara and colony of British Guiana, said lot being laid down and defined on a plan of a portion of the said plantation by L. M. Nightingale, Government Surveyor, dated 4th September, 1912, and deposited in the Registrar's Office on the 19th September, 1912,—to and in favour of Jonathan Nathaniel Shakespear Pollard, residing at Plantation Triumph.

2. By the Colony of British Guiana, TRANSPORT of cultivation lot number 77 (seventy-seven), section A, part of Plantation Triumph, situate on the east sea coast of the county of Demerara and colony of British Guiana, said lot being laid down and defined on a plan of a portion of the said plantation by L. M. Nightingale, Government Surveyor, dated 20th March, 1911, and deposited in the Registrar's Office on the 11th July, 1912,—to and in favour of Kariya, No. 94,641, ex *Moy*, 1902, a male East Indian immigrant, residing at Plantation Mon Repos.

3. By the Colony of British Guiana, TRANSPORT of house lot number 37 (thirty-seven), section B, part of Plantation Clonbrook, situate on the east sea coast of the county of Demerara and colony of British Guiana, said lot being laid down and defined on a plan of portion of the front lands of the said plantation by James A. P. Bowhill, Government Surveyor, dated 3rd December, 1909, and deposited in the Registrar's Office on the 28th April, 1910,—to and in favour of Ernest Trotman, residing at Plantation Clonbrook.

4. By the Colony of British Guiana, TRANSPORT of house lots numbers 1 (one) and 8 (eight), parts of the front lands of Plantation Windsor Forest, *cum annexis*, situate on the west sea coast of the county of Demerara and colony of British Guiana, said lots being laid down and defined on a plan of portion of

Digitized by Google

the said plantation by W. M. A. Roberts, Sworn Land Surveyor, dated 29th October, 1908, and deposited in the Registrar's Office on the 19th March, 1909,—to and in favour of Boojhawan Sing, No 35,403, ex *Bruce*, 1887, a male East Indian immigrant, residing at Plantation Windsor Forest.

5. By the Colony of British Guiana, TRANSPORT of cultivation lot number 155 (one hundred and fifty-five), section A, part of Plantation Triumph, situate on the east sea coast of the county of Demerara and colony of British Guiana, said lot being laid down and defined on a plan of portion of the said plantation by L. M. Nightingale, Government Surveyor, dated 20th March, 1911, and deposited in the Registrar's Office on the 11th July, 1912,—to and in favour of Jaisri, No. 82,152, ex *Mersey*, 1899, a male East Indian immigrant, residing at Pln. Mon Repos.

6. By the Colony of British Guiana, TRANSPORT of cultivaiion lot number 177 (one hundred and seventy-seven), section A, part of Plantation Triumph, situate on the east sea coast of the county of Demerara and colony of British Guiana, said lot being laid down and defined on a plan of a portion of the said plantation by L. M. Nightingale, Government Surveyor, dated 20th March, 1911, and deposited in the Registrar's Office on the 11th July, 1912,—to and in favour of Ramdhon, No. 81,213 ex *Lena*, 1899, a male East Indian immigrant, residing at Plantation Mon Repos.

7. By the Colony of British Guiana, TRANSPORT of, *firstly*, cultivation lots numbers 377 (three hundred and seventy-seven) and 378 (three hundred and seventy-eight), section A, part of Plantation Triumph, situate on the east sea coast of the county of Demerara and colony of British Guiana, said lot being laid down and defined on a plan of portion of the said plantation by L. M. Nightingale, Government Surveyor, dated 20th March, 1911, and deposited in the Registrar's Office on the 11th July, 1912, and *secondly*, cultivation lots numbers 108 (one hundred and eight) and 109 (one hundred and nine), section C, part of the said plantation, said lots being laid down and defined on a plan of portion of the said plantation by L. M. Nightingale, Government Surveyor, dated 4th September, 1912, and deposited in the Registrar's Office on the 19th September, 1912,—to and in favour of Charles Nathaniel King, residing at Plantation Triumph.

8. By the Colony of British Guiana, TRANSPORT of house lot number 17 (seventeen), part of the front lands of Plantation Hague, situate on the west sea coast of the county of Demerara and colony of British Guiana, save and except a strip of land measuring six feet in width and running across the said lot, and reserved for a latrine trench, said lot and strip of land being laid down and defined on a plan of portion of the front lands of the said plantation by J. B. Sykes, Government Surveyor, dated 27th February, 1912, and deposited in the Registrar's Office on the 29th May, 1912,—to and in favour of Herbert Walker, residing at Plantation Uitvlugt.

9. By Manoel Gonsalves, of lot 37, Russell Street, Georgetown, TRANSPORT of north half of lot number 28 (twenty-eight), also known as 60 (sixty), in Charlestown District, in the city of Georgetown, in the county of Demerary and colony of British Guiana, with all the buildings and erections thereon, subject to a First Mortgage passed in favour of The Demerara Mutual Life Assurance Society, Limited, on the 29th April, 1911,—to and in favour of John de Freitas, of 21, Broad Street, Georgetown.

10. By Simon Augustus Coppin, of lot 11, Upper D'Urban Street, Wortmanville, Georgetown, in his own right and as the sole surviving heir, *ab intestato*, of his sister Mary Rosa Matilda Coppin, and of his deceased brother Albert Nathaniel Coppin, who was an heir, *ab intestato*, also of his deceased sister the aforesaid Mary Rosa Matilda Coppin, TRANSPORT of three undivided eighth parts or shares of and in the east half of lot number 7 (seven) in that part of Georgetown called Lacytown as laid down and defined on the plan of the Town districts, situated on the lands of the Vlissengen estate made by the Sworn Land Surveyor Luke M. Hill, dated 17th June, 1879, and deposited in the Registrar's Office of the counties of Demerary and Essequebo on the 1st of November, 1879, said plan having been approved of by the Governor and Court of Policy on the 22nd of September, 1879, and deposited in the Registrar's Office aforesaid, in pursuance of the provisions of section 65 of said Ordinance said east half of said lot number 7 (seven) being subject to the lien of the Receiver General of British Guiana with the buildings thereon,—to and in favour of Alfred Ernest Sinclair Fensen, the proprietor of the remaining undivided five-eighths parts or shares of and in the said east half of lot number 7 (seven), situated as aforesaid.

11. By Manoel Victor de Cambra, of lot 6, Jamer Street, Albouystown, Georgetown, sole executos under the last will and testament of Manoel Francis Jorge, also known as Manoel Francisco Jorge, deceased, agreeably with last will and testament which was duly deposited in the Registrar's Office of British Guiana on the 7th May, 1913, TRANSPORT of an undivided half of Plantation Hermitage, situate on the west side of the river Demerary, between Plantation Free and Easy and Reynstein, with an undivided half part or share in and to all the buildings and erections thereon, subject to a First Mortgage passed thereon, to and in favour of Joao Pedro Santos,—to and in favour of Antonio D'Castro, of lot 1, LaPenitence Road, Albouystown, Georgetown.

12. By Jayme Augusto Machado Pacheco, of lot 26, Lyng and Princes Streets, Georgetown, TRANSPORT of west half of east half of lot number 26 (twenty-six), in Newburg, Werk-en-Rust district, in the city of Georgetown, in the county of Demerary and colony of British Guiana, with all the buildings and erections thereon, subject to a First Mortgage passed on the 31st December, 1910, in favour of The British Guiana Building Society, Limited,—to and in favour of Joaquim Casmiro Fernandes, of 58, High Street, Kingston, Georgetown.

13. By William Verling Sherlock, of 18, High Street, Georgetown, as the duly constituted attorney in this colony of Mildred Jane Garnett (widow), of 10, Radnor Park, West, Folkstone, England, in her capacity as sole executrix and sole heiress of and under the last will and testament of George Garnett, deceased, dated 9th February, 1907, and duly deposited in the Registrar's Office of British Guiana on the 22nd April, 1913, agreeably with power of attorney duly executed and recorded in the Registrar's Office of British Guiana on the 17th April, 1913, TRANSPORT of lots numbers 30 (thirty), 31 (thirty-one), 32 (thirty-two), 62 (sixty-two), 63 (sixty-three), 64 (sixty-four), and east half of lot number 29 (twenty-nine), in that part of Georgetown called Bourda, as laid down and defined on the plan of the Town districts, situated on the lands of the Vlissengen estate, made by the Sworn Land Surveyor Luke M. Hill, dated 17th June, 1879, and deposited in the Registrar's Office of the counties of Demerary and Essequebo on the first of November, 1879, said plan having been approved of by the Governor and Court of Policy on the 22nd of September, 1879, and deposited in the Registrar's Office aforesaid, in pursuance of the provisions of section sixty-five of Ordinance No. 8 of the year 1876, with all the buildings and erections thereon, subject to a First Mortgage passed thereon to The Demerara Mutual Life Assurance Society, Limited, on the 22nd October, 1912,—to and in favour of Garnett and Company, Limited, of lot 19, Water Street, Georgetown.

14. By Manoel Martin, of lot 2, Princes Street, Georgetown, TRANSPORT of a tract of land situate on the right bank of the Demerara River being part of lot No. 34 as shown and marked "C" on a chart of lots 34 and 35 by J. A. P. Bowhill, dated 19th September, 1906, deposited in the Registrar's Office of British Guiana on the 5th December, 1906, the said tract of land marked "C" having a mean depth of 148 roods and containing 12.3 acres, the said tract of land hereby transported being part of the lands generally known as Loo Lands,—to and in favour of Robert Bowrey, of Yaruni Landing, Demerara River.

15. By Charity Ann Morgan, widow, of 12, Vreed-en-Hoop, West Bank, Demerara River, as sole executrix under the last will and testament of Henry Augustus Morgan, deceased, agreeably with said last will and testament duly proved and deposited in the Registrar's Office of British Guiana on the 29th December, 1910, TRANSPORT of lot number 48 (forty-eight), part of the plantation or estate called Vreed-en-Hoop, *cum annexis*, situate on the west bank of the River Demerary, in the county of Demerary, in the colony of British Guiana, said lot being laid down and defined on a plan made by the Sworn Land Surveyor E. Chalmers, dated 9th July, 1898, and deposited in the Registrar's Office of British Guiana on the 12th January, 1900, no buildings thereon,—to and in favour of Thomas William Brown, of Goed Fortuin village, west bank, aforesaid.

16. By Ramawoter, male East Indian immigrant, No. 8,175, ex *Atalanta*, 1874, of Golden Grove, East Coast, Demerary, TRANSPORT of an undivided half part or share of and in an undivided one hundred and fortieth part of section A; north half of lot number 29 (twenty-nine), section B; west half of east half of lot number 25 (twenty-five), section D; east half of south half of lot number 21 (twenty-one), section E; east half of lot number 25 (twenty-five), section G; situated in the village of Nabaclis, in the parish of Saint Paul, in the county of Demerary and in the colony of British Guiana,—to and in favour of Annie Butcher, singlewoman, of Victoria village, East Coast.

Digitized by Google

17. By Rachael Bryan, widow, of lot 148, Albouystown, TRANSPORT of north half of east half of lot number 148 (one hundred and forty-eight), part of the west half of Plantation La Penitence, situate on the east bank of the River Demerary, in the colony of British Guiana, the said east half lot number 148, being laid down and defined on a diagram of a portion of the front lands of the said Plantation La Penitence, showing the extension of the lots known as Albouystown, made by John Peter Prass, Sworn Land Surveyor, dated 23rd February, 1888, and deposited in the Registrar's Office of British Guiana on the 24th November, 1888, with one building thereon,—to and in favour of Joseph Beckles, of lot 148, Albouystown, aforesaid.

18. By Thomas Hargrave Trotman, of Carmichael Street, Georgetown, Demerara, TRANSPORT of lot A, part of Plantation Triumph, situate on the east sea coast of the county of Demerara, in the colony of British Guiana, said lot being laid down and defined on a diagram of a portion of the west half of the said Plantation by E. S. E. Parker, Government Surveyor, dated 23rd March, 1909, and deposited in the Registrar's Office on 1st June, 1909, save and except one building thereon, the property of one Beaton,—to and in favour of Joseph Stephen, of Plantation Triumph.

19. By Chung-a-Yong, of Plantation Vergenoegen, West Coast, Demerary, TRANSPORT of lot number 72 (seventy-two), section B, part of Plantation Het Vergenoegen, *cum annexis*, situate, lying and being on the west coast of the county of Demerary, in the colony of British Guiana, bounded on the east by Plantation Tuschen-de-Vrienden, on the west by Plantation Philadelphia, on the north by the Atlantic and on the south by Government lands, the said lot being laid down and defined on a diagram of the front land of the said plantation, by J. A. P. Bowhill, Sworn Land Surveyor, dated 20th April, 1907, and deposited in the Registrar's Office of British Guiana on the 26th September, 1907,—to and in favour of Shaikh Abdulla or Habibulla, B.R., 19 of 1884, of Plantation Vergenoegen, West Coast, Demerary.

20. By Chung-a-Yong, of Plantation Vergenoegen, West Coast, Demerary, TRANSPORT of lot number 29 (twenty-nine), section A, part of Plantation Het Vergenoegen, *cum annexis*, situate, lying and being on the west coast of the county of Demerary, in the colony of British Guiana, bounded on the east by Plantation Tuschen-de-Vrienden, on the west by Plantation Philadelphia, on the north by the Atlantic, on the south by Government lands, the said lot being laid down and defined on a diagram of the front land of the said plantation, by J. A. P Bowhill, Sworn Land Surveyor, dated 20th April, 1907, and deposited in the Registrar's Office of British Guiana on the 26th September, 1907,—to and in favour of Mahtab, B.R., 963, of 1886, of Plantation Tuschen, West Coast, Demerary.

21. By Chung-a-Yong, of Plantation Vergenoegen, West Coast, Demerary, TRANSPORT of lot number 43 (forty-three), section B, part of Plantation Het Vergenoegen, *cum annexis*, situate, lying and being on the west coast of the county of Demerary in the colony of British Guiana, bounded on the east by Plantation Tuschen-de-Vrienden, on the west by Plantation Philadelphia, on the north by the Atlantic, and on the south by Government lands, the said lot being laid down and defined on a diagram of the front land of the said plantation by J. A P. Bowhill, Sworn Land Surveyor, dated 20th April, 1907, and deposited in the Registrar's Office of British Guiana on the 26th September, 1907,—to and in favour of Henrietta Cox, singlewoman, of Plantation Vergenoegen, West Coast, Demerary.

22. By Chung-a-Yong, of Plantation Vergenoegen, West Coast, Demerara, TRANSPORT of lot number 17 (seventeen), section E, part of Plantation Het Vergenoegen, *cum annexis*, situate, lying and being on the west coast of the county of Demerary in the colony of British Guiana, bounded on the east by Plantation Tuschen-de-Vrienden, on the west by Plantation Philadelphia, on the north by the Atlantic and on the south by Government lands, which said lot is laid down and defined on a diagram by W. M. A. Roberts, Sworn Land Surveyor, or dated 13th June, 1913, and deposited in the Registrar's Office of British Guiana on the 1st July, 1913, said lot being part of section E, as laid down and defined on a diagram of the front lands of the said Plantation by James A. P. Bowhill dated 24th December, 1907, and deposited in the Registrar's Office of British Guiana on the 30th April, 1908,—to and in favour of Lali, No. 197, C.R. of 1875, of Plantation Tuschen, West Coast, Demerara.

23. By Chung-A-Yong, of Plantation Vergenoegen, West Coast, Demerary, TRANSPORT of lot number F, section B, part of the front lands of Plantation Het Vergenoegen, *cum annexis*, situate, lying and being on the west coast of the county of Demerary in the colony of British Guiana, bounded on the east by Plantation Tuschen-de-Vrienden, on the west by Plantation Philadelphia, on the north by the Atlantic, and on the south by Government lands, which said lot is laid down and defined on a diagram by W. M. A. Roberts, Sworn Land Surveyor, dated 13th June, 1913, and deposited in the Registrar's Office of British Guiana on the 1st July, 1913, said lot being part of section E, as laid down and defined on a diagram of the front lands of the said Plantation by James A. P. Bowhill, dated 24th December, 1907, and deposited in the Registrar's Office of British Guiana on the 30th April, 1908,—to and in favour of John Philip Wong, of Plantation Vitvlugt, West Coast, Demerary.

24. By Chung-A-Yong, of Plantati n Vergenoegen, West Coast, Demerary, TRANSPORT of lot number 38 (thirty-eight), section B, part of Plantation Het Vergenoegen, *cum an exis* situate, lying and being on the west coast of the county of Demerary, in the colony of British Guiana, bounded on the east by Plantation Tuschen-de-Vrienden, on the west by Plantation Philadelphia, on the north by the Atlantic and on the south by Government lands, the said lot being laid down, and defined on a diagram of the front lands of the said plantation by J. A. P. Bowhill, Sworn Land Surveyor, dated 20th April, 1907, and deposited in the Registrar's Office of British Guiana, on the 26th September, 1907,—to and in favour of William Hoyte, of Plantation Vergenoegen, west coast, Demerary.

25 By Mary Angela Sweetnam, the wife of William Arthur Sweetnam, of lot 116, Regent Street, Lacytown, in the city of Georgetown, A FIRST MORTGAGE on the east half of lot number 116 (one hundred and sixteen), in Lacytown District, in the city of Georgetown, in the county of Demerara, and colony of British Guiana, and all the buildings and erections thereon,—to and in favour of The British Guiana Building Society, Limited, of lots Nos. 1, 2 and 3, High Street, Georgetown.

26. By Domingos Gomes Jasmins, of lot 87, Kingston, in the city of Georgetown, a FIRST MORTGAGE on the north half of lot number 124 (one hundred and twenty-four), in that part of Georgotown called Lacytown as laid down and defined on a plan of the Town districts, situated on the lands of the Vlissengen estate, made by the Sworn Land Surveyor Luke M. Hill, dated 17th June, 1879, and deposited in the Registrar's Office of the counties of Demerary and Essequebo on the 1st of November, 1879, said plan having been approved of by the Governor and Court of Policy on the 22nd of September, 1879, and deposited in the Registrar's Office aforesaid in pursuance of the provisions of section 64 of Ordinance No. 2 of the year 1876, and all the buildings and erections thereon, subject to the lien of the Receiver General of British Guiana,—to and in favour of The Hand-in-Hand Mutual Guarantee Fire Insurance Company of British Guiana, Limited, of lots 1, 2 and 3, High Street, Robbstown, Georgetown.

27. By Antoinetta Maria Carruthers, spinster, of lot 4, Pouderoyen village, West Bank, Demerary River, as a legatee under the last will and testament of Antoinetta Constantia Spencer, late Spooner, born De Ridder, deceased, which last will and testament was duly recorded in the Book of Records No. 56, Volume 1, Folio 66, *et sequentibus*, remaining in the Registrar's Office of British Guiana, TRANSPORT of part of Plantation Klien Pouderoyen, situate on the west bank of the River Demerary, in the county of Demerary and colony of British Guiana, known on a diagram thereof by the Sworn Land Surveyor Henry Rainsford, dated April, 1844, deposited in the Registrar's Office of the counties of Demerary and Essequebo on the 8th February, 1847, as lot number 4, with all the buildings and erections thereon and on terms of a certain contract of sale and purchase, dated 12th May, 1845, and recorded in the Registrar's Office aforesaid in the Book of Records number thirty-three, Volume 1, Folio 702,—to and in favour of the estate of John Pedro Da Silva, deceased, of Pouderoyen village, aforesaid.

28. By the Official Receiver of British Guiana as assignee of the property of Caroline Georgina de Cambra, widow, insolvent, the said Caroline Georgina de Cambra who was married by ante-nuptial contract to Antonio Henriques de Cambra, being one of the heirs under the last will and testament of the said Antonio Henriques de Cambra, deceased, which said last will and testament was duly deposited in the Registrar's Office of British Guiana on 21st June, 1900, TRANSPORT of one undivided half part or share of and in the west half of lot number 48 (forty-eight), section A; west half of lot number 127 (one hundred and twenty-seven), section B; west half of lot number 123 (one hundred and twenty-three), section C; west half of lot number 148 (one hundred and forty-eight), section E; which form one half of a share in the village of

Digitized by Google

Friendship, in the parish of Saint Paul, in the county of Demerary and in the colony of British Guiana, with an undivided half part or share in and to the buildings and erections thereon,—to and in favour of Virginia de Cambra, widow, of Buxton, East Coast, Demerary.

Registrar's Office of British Guiana, Georgetown, Demerary, this 4th day of July, 1913.

B. S. NEWSAM,
Acting Registrar.

Counties of Demerary & Essequebo.

12TH JULY, 1913.

[THIRD PUBLICATION.]

THE following TRANSPORTS and MORTGAGES are intended to be passed before one of Their Honours the Judges of the Supreme Court of British Guiana on any day after Saturday, the 12th day of July, 1913, which such Judge shall be pleased to appoint:—

1. By the Colony of British Guiana, TRANSPORT of house lot number 14 (fourteen), part of Plantation Windsor Forest, *cum annexis*, situate on the west sea coast of the county of Demerara and colony of British Guiana, said lot being laid down and defined on a plan of portion of the front lands of the said plantation by W. M. A. Roberts, Sworn Land Surveyor, dated 31st October, 1908, and deposited in the Registrar's Office on the 19th March, 1909,—to and in favour of Sukhari, No. 87,537, ex *Mersey*, 1900, a male East Indian immigrant residing at Plantation Windsor Forest.

2. By Sukhari, male East Indian immigrant, No. 87,537, ex *Mersey*, 1900, of Plantation Windsor Forest, TRANSPORT of house lot number 14 (fourteen), part of Plantation Windsor Forest, *cum annexis*, situate on the west sea coast of the county of Demerara and colony of British Guiana, said lot being laid down and defined on a plan of portion of the front lands of the said plantation by W. M. A. Roberts, Sworn Land Surveyor, dated 31st October, 1908, and deposited in the Registrar's Office on the 19th March, 1909, with the building thereon sold to Subdhan,—to and in favour of Dhan Sing, No. 68,211, ex *Sheila*, 1894, and Subdhan, No. 93,646, ex *Arno*, 1902, male Indian immigrants of Plantation Windsor Forest.

3. By Anthony Da Camara, of lot 92, Hunter Street, New Charlestown, formerly known as Albouystown, TRANSPORT of east half of lot 67 (sixty-seven), in Albouystown, in the county of Demerary and colony of British Guiana, with all the buildings and erections thereon,—to and in favour of Gunesh, also known as Gunesh Persaud, free male East Indian immigrant, No. 41,206, ex *Allanshaw*, 1889, of Plantation La Penitence.

4. By Anan, also known as and called Aunda, No. 348, ex *Oasis*, 1867, male Indian immigrant, residing at Novar, Mahaicony, East Coast, Demerara, as one of the legatees under the last will and testament of his brother Binansing, B.R., No. 200 of 1870, deceased, agreeably with said will duly deposited in the Registrar's Office of British Guiana on the 29th of December, 1904, TRANSPORT of a piece of land comprising an area of 23 (twenty-three) acres part of a tract of Crown land situate, lying and being on the left bank of the Mahaicony creek, commencing at a point five roods below a tract in the occupancy of Ramcharan, and extending thence downwards in façade N. 20° E. 100 roods by a mean depth N. 70° W. 300 roods, in the county of Demerary and colony of British Guiana, and containing 100 acres as shown on a diagram by F. U. Tronchin, acting Government Surveyor, dated the 7th day of May, 1897, annexed to Grant number 1768, issued to Binan Sing, a duplicate of which diagram together with a duplicate of the said Grant is deposited in the Office of the Government Land Department, subject to the conditions of the said Grant,—to and in favour of Naraini, male, B.R., No. 380 of 1883, of Pln. Enmore, East Coast, Demerara.

5. By Cromwell Chillybert Parris, of Breda Street, Werk-en-Rust, Georgetown, Demerara, TRANSPORT of lot number 89 (eighty-nine), situate in Queenstown Ward, in the city of Georgetown, county of Demerary and colony of British Guiana, with the buildings and erections thereon, save and except one building belonging to Rebecca Beatrice Farrell, spinster, and subject to a lease in favour of the said Rebecca Beatrice Farrell, dated 4th September, 1908, for a period of five years with right of renewal,—to and in favour of Seethal Persaud Parrah, of 172, Curtis Street, Albouystown, in the city of Georgetown.

6. By Sarah Elizabeth Fordyce, singlewoman, of lot 38, Bent Street Freeburg, in the city of Georgetown, TRANSPORT of the west half of lot number 38 (thirty-eight), in the North Freeburg district, in the city of Georgetown, in the county of Demerary and colony of British Guiana, with all the buildings and erections thereon, subject to a First Mortgage passed on the 2nd March, 1908, to the British Guiana Building Society, Limited,—to and in favour of Nathaniel Venture, of LaRetraite, West Bank, Demerara River.

7. By Joseph Abraham Straker, of lot 31, Bent Street, Freeburg district, in the city of Georgetown, TRANSPORT of an undivided half of the west half of lot number 31 (thirty-one), situate in the north Freeburg District, in the city of Georgetown, in the county of Demerara and colony of British Guiana, with all the buildings and erections on the west half of the said west half of lot number 31,—to and in favour of Charles Richard Cobham, of Bent Street, Wortmanville, Georgetown.

8. By Isaac Fung, of lot 31, Hadfield Street, in the city of Georgetown, a FIRST MORTGAGE on quarter lot number 75 (seventy-five) at present sub-number 3 (three), Werk-en-Rust, in the city of Georgetown, in the county of Demerary, and all the buildings and erections thereon,—to and in favour of The Demerara Mutual Life Assurance Society, Limited, of lots 1, 2, and 3, High Street, Robbstown, Georgetown.

9. By Sewagamee Ammah, single female East Indian, B.R., No. 83 of 1880, of 118, Regent Street, Bourda, in the city of Georgetown, a FIRST MORTGAGE on east half of lot number 118 (one hundred and eighteen), in that part of Georgetown called Bourda, as laid down and defined on the plan of the Town Districts, situated on the lands of the Vlissengen estate, made by the Sworn Land Surveyer Luke M. Hill, dated 17th June, 1879, and deposited in the Registrar's Office of the counties of Demerary and Essequebo on the 1st of November, 1879, said plan having been approved of by the Governor and Court of Policy on the 22nd of September, 1879, and deposited in the Registrar's Office aforesaid in pursuance of the provisions of section 64 of Ordinance No. 2 of the year 1876, and all the buildings and erections thereon,—to and in favour of The Demerara Mutual Life Assurance Society, Limited, of lots 1, 2, and 3, High Street, Robbstown, Georgetown.

10. By John Holmes Gomes, of lot 253, Murray Georgetown, TRANSPORT of lot 53 (fifty-three), part of the Plantation or Estate called Vreed-en-Hoop, *cum annexis*, situate on the west bank of the river Demerary, in the county of Demerary, in the colony of British Guiana, said lot being laid down and defined on a plan made by the Sworn Land Surveyor E. Chalmers, dated 19th July, 1898, and deposited in the Registrar's Office of British Guiana on the 12th January, 1900, with all the buildings and erections thereon,—to and in favour of Jagdeo, No. 64,782, ex *Elbe*, 1894, male Indian immigrant, of lot 53, Vreed-en-Hoop.

11. By Manoel Menezes, of New Garden and Forshaw Streets, Queenstown, Georgetown, in his own right and as one of the heirs, *ab intestato*, of his mother Mary Menezes, deceased, TRANSPORT of lot number 134 (one hundred and thirty-four), in that part of Georgetown called Bourda, as laid down and defined on the plan of the Town Districts, situated on the lands of the Vlissengen estate, made by the Sworn Land Surveyor Luke M Hill, dated 17th June, 1879, and deposited in the Registrar's Office of the counties of Demerary and Essequebo on the first of November, 1879, said plan having been approved of by the Geovernor and Court of Policy on the 22nd of September, 1879, and deposited in the Registrar's Office aforesaid in pursuance of the provisions of section sixty-four of Ordinance No. 2 of year 1876, with all the buildings and erections thereon subject to the lien of the Receiver General of British Guiana,—to and in favour of Sewagamee Ammah, singlewoman, No. 897 of 1910, of lot 118, Regent Street, Bourda, Georgetown.

12 By Harpal, male, No. 93,936, ex *Forth*, 1902, of Plantation Mes Delice, West Bank, Demerary, TRANSPORT of a piece of land 3 roods façade by the whole depth of a piece of land forming part of the west half of the east half of Plantation Mes Delices in Canal No. 1, on the west Bank of the river Demerary, in the county of Demerara and colony of British Guiana, having a façade of 15 (fifteen) roods commencing from the eastern boundary of the west half of the east half of the said plantation and extending in a westerly direction by the whole depth of the said plantation, the said piece of land hereby transported commencing from the western boundary of the said piece of land 15 roods façade and extending 3 roods façade in an easterly direction, one building thereon,—to and in favour of Chhotkai, male No 98 463, ex *Clyde*, 1904, of Plantation Mes Delices, West Bank, Demerary.

13. By Samuel Thomas Fredericks, of lot 125, Barracks Street, Kingston, Georgetown, in his own right and as heir *ab intestato*, of his deceased wife

Digitized by Google

Rebecca Gibson Fredericks, to whom he was married in community of property, a FIRST MORTGAGE on the eastern quarter of the concession or lot number 125 (one hundred and twenty-five), mentioned and referred to in the Town Books as east quarter lot number 125 (one hundred and twenty-five), also known as 125 B, situate in Kingston, city of Georgetown, county of Demerary, with the buildings and erections thereon,—to and in favour of The Demerara Mutual Life Assurance Society, Limited, of British Guiana.

14. By Martha Harmon, born Samuel, widow, of lot 28, North and Alexander Streets, Lacytown, Georgetown, in her own right as having been married in community of property to her husband, Joseph Henry Harmon, deceased, and as the residuary legatee under the last will and testament of her said husband, said will being dated 28th December, 1901, and deposited in the office of the Registrar of British Guiana on the 6th March, 1902, the said Joseph Henry Harmon, being the sole surviving heir *ab intestato* of his deceased parents Henry Harmon and Johanna Harmon who were married in community of property, TRANSPORT of a piece of land on the north-west corner of lot number 31 (thirty-one), being two hundred and forty-six feet in depth by twenty-seven feet in breadth, part of the northern portion of lot number 31 (thirty-one), being the full façade of said lot, and extending fifty roods, more or less, in depth from the northern boundary of said lot, part of that part of Plantation Vauxhall and Westminster, known as Vauxhall, situate in Canal No. 1 (one), West Bank, Demerary River, in the county of Demerary, known on a diagram thereof by the Sworn Land Surveyor William Downer, dated 5th July, 1848, and deposited in the Registrar's Office of the counties of Demerary and Essequebo on the 27th June, 1849, said portion of said lot hereby transported, to be subject to the right of drainage through the same, also to the keeping up of the public road as required by law to the extent of the façade of said piece of land, and also to keep deep and free from grass and weeds so much of the draining trench as runs through and across the said piece of land, with all the buildings and erections thereon, —to and in favour of Thomas Earle, of Plantation Orange Field, Canal No. 1, West Bank, Rio Demerary.

15. By Lalwa, R. of D., No. 44,118, ex *Foyle*, 1890, a male East Indian immigrant, of Canal No. 2 Polder, West Bank, Demerara River, TRANSPORT of west half of lot number 6 (six), south section of Government land in Canal No. 2, said lot being laid down and defined on a plan of certain portions of Government land in Canals Nos. 1 and 2 Polder, in the county of Demerary and colony of British Guiana, by Frank Fowler, acting Crown Surveyor, dated 8th October, 1895, and deposited in the Registrar's Office on 22nd October, 1895, no building thereon,—to and in favour of Ghurbin, R. of D., No. 44,092, ex *Foyle*, 1890, a male East Indian immigrant, of Canal No. 2, aforesaid.

16. By William Alfred Edwin Went, of First Street, Albert Town, Georgetown, in his own right as having been married in community of property to his wife Keziah Viola Went, born Howard, who was a legatee under the last will and testament of her deceased father Joseph Howard, said will being dated the 14th day of October, 1891, and duly deposited in the office of the Registrar of British Guiana on the 22nd day of June, 1900, and as the sole legatee under the last will and testament of his said wife Keziah Viola Went, which said will is dated 28th August, 1900, and was duly deposited in the Registrar's Office of British Guiana on the 21st day of August, 1912, and as the duly constituted attorney in this colony of Joseph Hunte and Irene Adriana Hunte, also called Hilda Hunte, spinster, said power of attorney bearing date 10th October, 1912, was duly recorded in the office of the Registrar of British Guiana on the 17th December, 1912, in the book of records No. 53, volume 1, folio 710, *et sequentibus*, the said Joseph Hunte having been married in community of property to his wife Cordelia Louisa Hunte, born Howard, deceased, who was another legatee under the aforesaid last will and testament of her father the said Joseph Howard, deceased, and the said Irene Hilaria Hunte, spinster, being the sole heiress, *ab intestato*, of her deceased mother the aforesaid Cordelia Louisa Hunte, born Howard, deceased, and the residuary legatee under the last will and testament of Diana Howard, born McAllister, deceased, who was married in community of property to her husband Joseph Howard, deceased, TRANSPORT of an undivided half part or share of and in lot number 21 (twenty-one), situate in Albert Town district, city of Georgetown, county of Demerary, with the buildings and erections thereon,—to and in favour of Fitz Reginald Wilson, of First Street, Albert Town, Georgetown.

17. By Francis Goveia, of Ann's Grove, East Coast, Demerara, a FIRST MORTGAGE on south half of lot number 67 (sixty-seven) section G, east half of south quarter of lot number 43 (forty-three), section F, east half of north half of lot number 44 (forty-four), section F, south one-third of lot number 14 (fourteen), section E., south one-third of lot number 11 (eleven), section D, lot number 5 (five), section C, south half of lot number 50 (fifty), section C, Ann's Grove, in the Ann's Grove and Two Friends Village District, in the county of Demerary and in the colony of British Guiana, and on the buildings and erections thereon,—to and in favour of Manoel Gomes, of lot 222, Camp Street, Georgetown.

18. By Mataraneah, widow, free East Indian, R of D, No. 50,590, ex *Sheila*, 1891, appearing herein by her duly constituted attorney in this colony Parbu Sawh, of Water Street, Georgetown, agreeably with Power of Attorney executed and recorded in the Registrar's Office of British Guiana on the 5th September, 1912, TRANSPORT of three undivided eighths of the woodlands called Stena with the buildings thereon, situate on the west bank of the Demerara River between lands said to belong to Osborne, and lands said to belong to Montaromy, being 200 roods façade by 750 roods in depth more or less,—to and in favour of Antonio Da Silva, of Plantation Endeavour, West Bank, Demerara River.

19. By Phœbe Fontaine, widow, of Beterverwagting, East Coast, Demerary, TRANSPORT of an undivided third part of lot number 46 (forty-six), part of the plantation or estate called Bachelor's Adventure, situate on the east sea coast of the county of Demerary and colony of British Guiana, bounded on the east by Plantation Paradise, on the west by Plantation Enterprise, on the north by the sea and on the south by Crown lands, the said lot 46 (forty-six), being laid down and defined on a plan of part of Plantation Bachelor's Adventure, East Coast, Demerary, British Guiana, surveyed and paaled off at the request of the proprietors by Ewald C. H. Klautky, Sworn Land Surveyor, dated 9th January, 1907, and deposited in the Registrar's Office of British Guiana on the 12th day of February, 1907,— to and in favour of Mankaomar, singlewoman, R of D. 19,213, ex *Ganges*, 1884, of Plantation Bachelor's Adventure, East Coast, Demerary.

20. By Albertha Jane Shepperd, born Levi, of lot 30, Green and Howes Streets, Charlestown, in the city of Georgetown, widow, TRANSPORT of east half of lot number 30 (thirty), situate in Charlestown district, in the city of Georgetown, with all the buildings and erections thereon,—to and in favour of Jose Vieira, of Den Amstel Village, West Coast, Demerara.

21. By Manoel Gonsalves, of Hope and Charity, Pomeroon, TRANSPORT of north half of lot number 39 (thirty-nine), west side of public road, part of Plantation Richmond, situate in the county of Essequebo and colony of British Guiana, said lot number 39 (thirty-nine) being laid down and defined on a diagram of a portion of land, situate on the front of Plantation Richmond, county of Essequebo, colony of British Guiana, facing the western side of the public road of that estate, by John Peter Prass, Sworn Land Surveyor, dated Georgetown, 4th November, 1889, and deposited in the Registrar's Office of British Guiana on 25th November, 1889, with one building and the erections thereon,—to and in favour of Benjamin Lynch, of Henrietta, Essequebo.

22. By Flora Antionette Fonseca, widow, of lot 31, Camp Street, Georgetown, in her capacity as the executrix under the last will and testament of her deceased husband, Eugene Gerard Fonseca, deposited in the Registrar's Office of British Guiana on the 19th day of August 1912, TRANSPORT of the western half of Plantation Sans Souci, *cum annexis*, situate in Canal No. 1 (one), in the county of Demerary and colony of British Guiana,—to and in favour of Powry, female East Indian, Dumrhi, male, No. 47,492, ex *Arroca*, 1890; Dwarka, male, No. 47,406, *Arroca*, 1890; Edoo, male, No 31,633, ex *Foyle*, 1886; Jhunoludin, male 577 B.R., 1879; Ransbocus, male, No. 645, B.R., 1880; Moonsawmy, male East Indian, Mohabir, 246, B.R., 1878; Ramgoolam, male, Palani, male, No. 27,667, *Bayard*, 1885; Laltoo, male, No. 62,456, ex *Arroca*, 1894; Ramrup, male, F.I., Toolshi, No. 1,326; Sookram, male, F.I., Buldam, No. 1,148, all residing at Plantation Sans Souci, West Bank, Demerary.

Registrar's Office of British Guiana, Georgetown, Demerary, this 27th day of June, 1913.

B. S. NEWSAM,
Acting Registrar.

Digitized by Google

County of Berbice.

26TH JULY, 1913.

[FIRST PUBLICATION.]

THE following TRANSPORTS and MORTGAGE are intended to be passed before one of Their Honours the Judges of the Supreme Court of British Guiana on any day after Saturday, the 26th day of July, 1913, which such Judge shall be pleased to appoint, viz.:—

1. By William Levi White, lot 10, Church Street, New Amsterdam, Berbice, A FIRST MORTGAGE on *firstly*, part of the northern back quarter of lot number 7 (seven), situate in that part of the Town of New Amsterdam called Smyth Town, bounded on the east by the property formerly belonging to Charles Edwin Hooton, on the west by the property of Flora Coleburn, on the north by the trench dividing lots numbers 6 (six) and 7 (seven), and on the south by the street running through the centre of the lot and all the buildings and erections thereon; *secondly*, part of the northern back quarter of lot number 7 (seven), situate in that part of the Town of New Amsterdam called Smyth Town, bounded on the east by part of said lot formerly the property of Charles Edwin Hooton, on the west by part of said lot the property of the transporters, on the north by the drain dividing lots numbers 6 (six) and 7 (seven), and on the south by the drain along the street running through the centre of said lot and all the buildings and erections thereon; and *thirdly*, part of the northern back quarter of lot number 7 (seven), situate in that part of the Town of New Amsterdam called Smyth Town, bounded on the east by part of said lot the property of the said transporters, on the west by part of said lot the property of Mrs. M. A. Gomes, on the north by the drain dividing lots numbers 6 (six) and (seven), and on the south by the drain along the street running through the centre of said lot number 7 (seven), and all the buildings and erections thereon,—to and in favour of The British Guiana Building Society, Limited, of lots Nos. 1, 2 and 3, High street, Georgetown.

2. By S. Davson and Company, Limited, whose registered office is at 79, Mark Lane, in the City of London, England, and whose chief place of business in this colony is at lot 7 and 8, Strand, New Amsterdam, Berbice, TRANSPORT of lot number 0 and the southern half of lot number 9 (nine) parts of lot number 78 (seventy eight), the said lot number 78 (seventy-eight) being one of the lots forming the Sugar Plantation Eliza and Mary, situate on the west Bank of the Corentyne River, in the county of Berbice, in the colony of British Guiana, the said lots numbers 0 and 9 (nine) being laid down and defined on a diagram of part of said lot number 78 by the Sworn Land Surveyor William Chalmers, dated 5th February, 1870, and deposited in the Registrar's Office of British Guiana, New Amsterdam, on the 15th day of May, 1888,—to and in favour of James Shanks Vaughan of No. 78 Village, Corentyne, Berbice,

3. By Jandy, male, No 274, ex *Clarence*, 1868, a male Indian immigrant, of Plantation lot number 64, Corentyne Coast, Berbice, TRANSPORT of the north half of lot number 20 (twenty), sections A, B, C and D, part of Pln. lot number 57 (fifty-seven), the said lot number 20 (twenty) forming a portion of lots numbers 57 and 58, known together as Dead Tree Farm, situate on the left bank of the Corentyne River, in the county of Berbice, as laid down on a diagram by C. Wilgress Anderson, Acting third Government Surveyor, dated 8th November, 1888, and deposited in the Registrar's Office in said county on the 25th May, 1889, no buildings thereon,—to and in favour of Bhyro, male, No. 24,646, ex *Grecian*, 1885, of Plantation lot No. 59, Corentyne Coast, Berbice.

Registrar's Office of British Guiana, New Amsterdam, Berbice, this 11th day of July, 1913.

B. S. NEWSAM,
Acting Registrar.

County of Berbice.

19TH JULY, 1913.

[SECOND PUBLICATION.]

THE following TRANSPORT is intended to be passed before one of Their Honours the Judges of the Supreme Court of British Guiana on any day after Saturday, the 19th day of July, 1913, which such Judge shall be pleased to appoint, viz.:—

1. By Manoel Gonsalves Rodrigues, of The Strand, New Amsterdam, Berbice, TRANSPORT of part of the northern back quarter of lot number 28 (twenty-eight), situate in that part of the town of New Amsterdam called Smyth Town, bounded on the east by part of said lot the property of Rebecca Moore, on the west by part of said lot the property of the estate of C. Hieland, on the north by the drain dividing lots numbers 27 and 28, on the south by the drain along the street running through the centre of said lot number 28, with the building thereon,—to and in favour of Charles Francis, of Alexander Street, New Amsterdam, Berbice.

Registrar's Office of British Guiana, New Amsterdam, Berbice, this 4th day of July, 1913.

B. S. NEWSAM,
Acting Registrar.

County of Berbice.

12TH JULY, 1913.

[THIRD PUBLICATION.]

THE following TRANSPORTS are intended to be passed before one of Their Honours the Judges of the Supreme Court of British Guiana on any day after Saturday, the 12th day of July, 1913, which such Judge shall be pleased to appoint:—

1. By Edward Charles Weddall, Clarisse Isabel Weddall, spinster, and Emily Clair Weddall, spinster, all of New Amsterdam, Berbice, and Edward Joseph Egg, of New Amsterdam, aforesaid, in his quality as the duly constituted attorney in this colony of George Edward Weddall, Robert Henry Weddall, and Mary Theresa Hillborne, born Weddall, widow, the said Clarisse Isabel Weddall, Emily Clair Weddall, George Edward Weddall, Robert Henry Weddall and Mary Theresa Hillborne being the sole heirs *ab intestato* of their deceased mother, Mary Ann Weddall, born Miller, who was married in community of property to the said Edward Charles Weddall, the aforesaid parties being hereinafter referred to as the transportors, TRANSPORT of, *firstly*, part of the northern back quarter of lot number 7 (seven) situate in that part of the town of New Amsterdam called Smyth Town, bounded on the east by part of said lot herein secondly described, the property of the transportors, formerly the property of Charles Edwin Hooton on the west by part of said lot herein thirdly described, the property of the transportors, formerly the property of Flora Coleburn, on the north by the trench dividing lots number 6 (six) and 7 (seven), and on the south by the street running through the centre of the lot, with all the buildings and erections thereon; *secondly*, part of the northern back quarter of lot number 7 (seven) situate in that part of the town of New Amsterdam called Smyth Town, bounded on the east by part of said lot, the property of Ho-a-Hing, formerly the property of Charles Edwin Hooton, on the west by part of said lot herein firstly described, the property of the transportors, on the north by the drain dividing lots numbers 6 (six) and 7 (seven), and on the south by the drain along the street running through the centre of said lot, with all the buildings and erections thereon; and, *thirdly*, part of the northern back quarter of lot number 7 (seven) situate in that part of the town of New Amsterdam called Smyth Town, bounded on the east by part of said lot herein firstly described, the property of the said transportors, on the west by part of said lot the property of Peter Augustus Cummings, formerly the property of Mrs. M. A. Gomes, and lately the property of James Gocool, on the north by the drain dividing lots numbers 6 (six) and 7 (seven) and on the south by the drain along the street running through the centre of said lot 7 (seven), with all the buildings and erections thereon,—to and in favour of William Levi White, of New Amsterdam aforesaid.

2. By Thomas David Primo, of Plantation Friends, East Bank, Rio Berbice, TRANSPORT of part of the northern back quarter of lot number 16 (sixteen) in that part of the town of New Amsterdam called Smyth Town, bounded on the east by part of the said lot, the property of Olivia Davis, on the west by part of the said lot formerly the property of Mrs. A. F. Campbell, now the property of one Pimenta, on the north by the drain dividing lots numbers 15 (fifteen) and 16 (sixteen), and on the south by the drain along the street running through the centre of said lot number 16 (sixteen), with all the buildings thereon,—to and in favour of Philip Edward Leung, of Essex Street, New Amsterdam, Berbice.

3. By Mohomed, No. 337, ex *Jura*, 1877, of Betsy Ground, Canje Creek, Berbice, TRANSPORT of lot number 8 (eight), section 1 (one), part of lot number 9 (nine), otherwise known as and called Little Bleyendaal, being one of the lots forming the sugar plantation Goldstone Hall, situate, lying and being on the east bank of the river Canje, in the county of Berbice and colony of British Guiana, the said lot number 8 (eight), section 1 (one), being laid down and defined on a diagram of the said lot number 9 (nine) otherwise known as and called Little Bleyendaal, made by Cathcart Chalmers, Sworn Land Surveyor, dated 14th February, 1876, and deposited in the Registrar's

Digitized by Google

Office of Berbice, on the 7th day of March, 1878, with the buildings thereon,—to and in favour of Ramdin (R. of D.), male, No. 74, casual, 1907, of Betsy Ground aforesaid.

Registrar's Office of British Guiana, New Amsterdam, Berbice, this 27th day of June, 1913.

B. S. NEWSAM,
Acting Registrar.

Execution Sales.

BY THE REGISTRAR.

Counties of Demerary & Essequebo.

[FIRST PUBLICATION.]

PURSUANT to an Order granted by His Honour Maurice Julian Berkeley, then acting Chief Justice of British Guiana, bearing date 27th June, 1913, on the petition of Tapsey, male East Indian immigrant, of Bee Hive, East Coast, Demerara, plaintiff.

I, the undersigned Registrar of British Guiana, or my lawful deputy, will expose for sale to the highest bidder, in the presence of a Sworn Clerk or Assistant Sworn Clerk, at the Victoria Law Courts, in the city of Georgetown, on Monday, the 28th day of July, 1913, at 12 o'clock, noon:—

1. In behalf of the abovenamed petitioner *versus* Mowlabocus, male East Indian, an inhabitant of the city of Georgetown, county of Demerara and colony of British Guiana, defendant:—West half lot number 93 (ninety-three), or 111 (one hundred and eleven), situate in Werk en-Rust district, in the city of Georgetown, county of Demerary and colony of British Guiana, with all the buildings and erections thereon,

---

[FIRST PUBLICATION.]

PURSUANT to an Order granted by His Honour Maurice Julian Berkeley, then acting Chief Justice of British Guiana, bearing date 1st day of July, 1913, on the petition of C. A. McDoom, an inhabitant of the colony of British Guiana, plaintiff.

I, the undersigned Registrar of British Guiana, or my lawful deputy, will expose for sale to the highest bidder in presence of a Sworn Clerk or Assistant Sworn Clerk, at the Victoria Law Courts, in the city of Georgetown, on Monday, 28th day of July, 1913, at 12 o'clock, noon:—

2. In behalf of the abovenamed petitioner *versus* Rampersaud, defendant: The north ¼ (quarter) of the east ½ (half) of lot number 49 (forty-nine), Agricola, in the Agricola Village District, situate on the east bank of the county of Demerary and colony of British Guiana.

[FIRTT PUBLICATION.]

PURSUANT to an Order granted by His Honour Maurice Julian Berkeley, then acting Chief Justice of British Guiana, bearing date 1st July, 1913, on the petition of C. Joseph of Bent Street, Georgetown, Plaintiff:—

I, the undersigned Registrar of British Guiana, or my lawful deputy, will expose for sale to the highest bidder, in the presence of a Sworn Clerk or Assistant Sworn Clerk, at the Victoria Law Courts, in the city of Georgetown, on Monday, the 28th day of July, 1913, at 12 o'clock, noon:—

3. In behalf of the above named petitioner *versus* Benjamin Yokum, defendant:—North half of lot number 20 (twenty), North side, Lodge Village, in the county of Demerary and colony of British Guiana, with the buildings and erections thereon.

All persons having any right, title, interest or claim in and to any of the above properties, and who may have just grounds to oppose the sale thereof, are hereby required to do so in due form of law at the Registrar's Office in Georgetown, Demerara, within fourteen days after the first Saturday's advertisement, setting forth his, her or their reasons of opposition in writing duly signed by a Barrister-at-Law or Solicitor, and thereafter to proceed according to law. Those inclined to purchase will attend at the time and place beforementioned.

Payment must be made as follows:—As regards Nos. 1 to 3 (both inclusive): One hundred dollars and under, Cash; exceeding $100—the purchaser or purchasers shall, unless they pay the purchase money at the time of sale, forthwith deposit with the Marshal 25 per cent. of the purchase money and shall, if the purchase money does not exceed the sum of $500, pay the balance by three equal instalments, from the day of sale, with interest at the rate of six per cent. per annum, at the expiration of one, two and three months, respectively, and if the purchase money exceeds the sum of $500, he shall pay such balance with such interest by three equal instalments at the expiration of two, four and six months, respectively.

In the event of the purchaser making any default in payment of any of the instalments, the amount of the deposit shall be forfeited and the property may, after being re-advertised, be put up for sale at auction and sold.

Registrar's Office of British Guiana, Georgetown, Demerary, this 11th day of July, 1913.

B. S. NEWSAM,
Acting Registrar.

[FIRST PUBLICATION.]

The action in connection with the opposition entered by Solomon Jarvis Stewart and Archibald David McKenzie, on the 27th day of May, 1911, to the sale at execution of the undermentioned property at the instance of Antonio Vieira *versus* Elvira Greene having been abandoned as prescribed by order xxxii, Rule 5 (2) of the Rules of Court, 1900.

PURSUANT to an Order granted by His Honour Sir Henry Alleyne Bovell, then Chief Justice of British Guiana, bearing date 14th October, 1910, on the petition of Antonio Vieira, residing at Buxton, East Coast, Demerary, British Guiana, plaintiff.

I, the undersigned, Registrar of British Guiana, or my lawful deputy, will expose for sale to the highest bidder, in the presence of a Sworn Clerk or Assistant Sworn Clerk, at the Victoria Law Courts, in the city of Georgetownn, on Monday, the 28th day of July, 1913, at 12 o'clock, noon:—

4. In behalf of the abovenamed petitioner *versus* Elvira E. Greene, then residing at Buxton, defendant:—An undivided half of east half lot 112, section B, east half lot 123, section A, east half lot 88, section C, east half lot 77, section D, east half lot 84, section G, in the village of Buxton, county of Demerary and colony of British Guiana, without the buildings thereon.

[FIRST PUBLICATION.]

The opposition entered on 21st June, 1913, by George Leopold Miller, to the undermentioned property having been withdrawn on the 9th July, 1913.

PURSUANT to an Order granted by His Honour Maurice Julian Berkeley, then acting Chief Justice of British Guiana, bearing date 28th May, 1913, on the petition of H. M. Nehaul, an inhabitant of the colony of British Guiana, plaintiff.

I, the undersigned Registrar of British Guiana, or my lawful deputy, will expose for sale to the highest bidder, in presence of a Sworn Clerk or Assistant Sworn Clerk, at the Victoria Law Courts, in the city of Georgetown, on Monday, the 28th day of July, 1913, at 12 o'clock, noon:—

5. In behalf of the abovenamed petitioner *versus* Caroline Gardiner, defendant:—The west quarter of lot number 52, section A, west quarter of lot number 19, section B, west quarter of lot number 36, section C, and the west quarter of lot number 84, section E, situate in the village of Friendship, East Coast, Demerara, without the buildings and erections thereon.

Payment must be made as follows:—As regards Nos. 4 & 5:—One hundred dollars and under, Cash; exceeding $100—the purchaser or purchasers shall, unless they pay the purchase money at the time of sale, forthwith deposit with the Marshal 25 per cent. of the purchase money and shall, if the purchase money does not exceed the sum of $500, pay the balance by three equal instalments, from the day of sale, with interest at the rate of six per cent. per annum, at the expiration of one, two and three months, respectively, and if the purchase money exceeds the sum of $500, he shall pay such balance with such interest by three equal instalments at the expiration of two, four and six months, respectively.

In the event of the purchaser making any default in payment of any of the instalments, the amount of the deposit shall be forfeited and the property may, after being re-advertised, be put up for sale at auction and sold.

Registrar's Office of British Guiana, Georgetown, Demerary, this 11th day of July, 1913.

B. S. NEWSAM,
Acting Registrar.

Counties of Demerary & Essequebo.

[SECOND PUBLICATION.]

PURSUANT to an Order granted by His Honour Maurice Julian Berkeley, acting Chief Justice of British Guiana, bearing date 6th June, 1913, on the petition of Henry Llewelyn Palmer, of Triumph, East Coast, Demerara, plaintiff.

Digitized by Google

I, the undersigned Registrar of British Guiana or my lawful deputy, will expose for sale to the highest bidder, in the presence of a Sworn Clerk or Assistant Sworn Clerk, at the Victoria Law Courts, in the city of Georgetown, on Monday, the 21st day of July, 1913, at 12 o'clock, noon :—

1. In behalf of the abovenamed petitioner *versus* Edward Quamina, defendant :—Lot 95 (ninety-five), in section C, in the Beterverwagting Village District, in the East Coast, Demerara, colony of British Guiana.

[SECOND PUBLICATION.]

PURSUANT to an Order granted by His Honour Maurice Julian Berkeley, acting Chief Justice of British Guiana, bearing date 6th June, 1913, on the petition of Albert R. Gonsalves, of East Coast, in the county of Demerary, plaintiff.

I, the undersigned Registrar of British Guiana, or my lawful deputy, will expose for sale to the highest bidder, in the presence of a Sworn Clerk or Assistant Sworn Clerk, at the Victoria Law Courts, in the city of Georgetown, on Monday, the 21st day of July, 1913, at 12 o'clock, noon :—

2. In behalf of the abovenamed petitioner *versus* Azezzan, defendant :—The east one-eighth of lot number 45, section B, Buxton Village, East Coast, Demerara.

[SECOND PUBLICATION.]

PURSUANT to an Order granted by His Honour Albert Earnshaw, acting Senior Puisne Judge of British Guiana, bearing date 23rd June, 1913, on the petition of Lucretia Conway, assisted as far as need be by her husband Samuel Theophilus Conway, both inhabitants of the county of Demerary, plaintiff.

I, the undersigned Registrar of British Guiana, or my lawful deputy, will expose for sale to the highest bidder, in the presence of a Sworn Clerk or Assistant Sworn Clerk, at the Victoria Law Courts, in the city of Georgetown, on Monday, the 21st day of July, 1913, at 12 o'clock, noon :—

3. In behalf of the abovenamed petitioner *versus* Thomas Bryan, defendant :—An undivided half of east half lot number 32 (thirty-two), situate in Princes Street, Freeburg district, in the city of Georgetown, county of Demerara and colony of British Guiana, save and except all the buildings belonging to lessees on the said half lot.

[SECOND PUBLICATION.]

PURSUANT to an order granted by His Honour Albert Earnshaw, acting Senior Puisne Judge of British Guiana, bearing date 23rd June, 1913, on the petition of Barrakat, free male East Indian, residing at Two Friends, East Coast, Demerary, plaintiff.

I, the undersigned Registrar of British Guiana, or my lawful deputy, will expose for sale to the highest bidder, in presence of a Sworn Clerk or Assistant Sworn Clerk, at the Victoria Law Courts, in the city of Georgetown, on Monday, the 21st day of July, 1913, at 12 o'clock, noon :—

4. In behalf of the abovenamed petitioner *versus* Joseph Hamlet, defendant :—E½ of W½ of lot 45, section F, and N¾ of lot 2, section D, situate in the village of Ann's Grove, east coast of the county of Demerary, in the colony of British Guiana.

[SECOND PUBLICATION.]

PURSUANT to an Order granted by His Honour Maurice Julian Berkeley, acting Chief Justice of British Guiana, bearing date 27th May, 1913, on the petition of Freitas and Cambra, of East Coast, in the county of Demerary, plaintiffs :—

I, the undersigned Registrar of British Guiana, or my lawful deputy, will expose for sale to the highest bidder, in the presence of a Sworn Clerk or Assistant Sworn Clerk, at the Victoria Law Courts, in the city of Georgetown, on Monday, the 21st day of July, 1913, at 12 o'clock, noon :—

5. In behalf of the abovenamed petitioners *versus* Doopaul and Rampersaud, defendants :—An undivided third part or share of and in lot number 19 (nineteen), part of the abandoned estate or cattle farm Novar or lot number 3 (three), situated between the creek of Mahaicony and Abary, on the east coast of Demerary, said lot number 19 (nineteen), being laid down and defined on a diagram of Plantation Novar, situate on the Abary district of the county of Demerary, colony of British Guiana, by John Peter Prass, Sworn Land Surveyor, dated Demerary, 16th December, 1880, and deposited in the Registrar's Office of British Guiana on the 20th day of March, 1882, with an undivided third part or share in the buildings and erections thereon, the said undivided ⅓ being the property of Rampersaud.

[SECOND PUBLICATION.]

PURSUANT to an Order granted by His Honour Maurice Julian Berkeley, acting Chief Justice of British Guiana, bearing date 27th May, 1913, on the petition of Freitas and Cambra, of East Coast, in the county of Demerary, plaintiffs.

I, the undersigned Registrar of British Guiana, or my lawful deputy will expose for sale to the highest bidder, in the presence of a Sworn Clerk, or Assistant Sworn Clerk, at the Victoria Law Courts, in the city of Georgetown, on Monday, the 21st day of July, 1913, at 12 o'clock, noon :—

6. In behalf of the abovenamed petitioners *versus* J. R. Williams, defendant :—An undivided half of a piece of land measuring 9½ roods in width and 750 roods in depth, situate at Little Abary, on the east sea coast of the county of Demerary and colony of British Guiana, bounded on the north by the Atlantic Ocean, on the south by the Crown lands, on the east by the lands of the heirs of Crawford, and on the west by the lands belonging to Ramsay, save and except the buildings thereon.

[SECOND PUBLICATION.]

PURSUANT to an Order granted by His Honour Maurice Julian Berkeley, acting Chief Justice of British Guiana, bearing date 14th June, 1913, on the petition of B. Nelson, of Mahaica, East Coast, Demerary, plaintiff.

I, the undersigned Registrar of British Guiana, or my lawful deputy, will expose for sale to the highest bidder, in the presence of a Sworn Clerk or Assistant Sworn Clerk, at the Victoria Law Courts, in the city of Georgetown, on Monday, 21st day of July, 1913, at 12 o'clock, noon :—

7. In behalf of the abovenamed petitioner *versus* Diana Joseph, defendant :—East half of the south half of lot number 48 (forty-eight), Virginia Village, Mahaica, East Coast of the county of Demerary.

[SECOND PUBLICATION.]

PURSUANT to writs of execution in the matters following :—

I, the undersigned Registrar of British Guiana, or my lawful deputy, will expose for sale to the highest bidder, in the presence of a Sworn Clerk or Assistant Sworn Clerk, at the Victoria Law Courts, in the city of Georgetown, on Monday, the 21st day of July, 1913, at 12 o'clock, noon :—

8. In behalf of The British Guiana Building Society, Limited, plaintiffs, *versus* the proprietor or proprietors, representative or representatives of west half lot 43, also known in the Town Books as west half lot 51, Werk-en-Rust, in the city of Georgetown, defendant :—West half of lot number 43 (forty-three), also known in the Town Books as west half of lot number 51, situate in Werk-en-Rust city of Georgetown, county of Demerary, with all the buildings and orections thereon, subject to leases in favour of Edward Boyce and Charles Meertins, respectively, and save and except two buildings thereon, belonging to the said Edward Boyce and the said Charles Meertins, respectively.

9. In behalf of the Chairman of the Local Authority of Huis't-Dieren Country District *versus* the proprietor of lots Nos. 3 and 4, section D. H., Huis't-Dieren, in the Huis't-Dieren Country D strict :—Lots numbers 3 and 4, section D. H., Huis't-Dieren, in the Huis't-Dieren Country District, in the county of Essequibo and colony of British Guiana, no building thereon, appraised as the property of Rambagoosing.

10. In behalf of the Chairman of the Local Authority of the Plaisance Village District *versus* the proprietor of S½ of W½ of lot No. 37 section A, S½ of W½ of lot No. 75, section B, S½ of W½ of lot No. 75, section C, Plaisance, in the Plaisance Village District :—S½ of W½ of lot No. 37, section A, S½ of W½ of lot No. 75, section B, S½ of W½ of lot No. 75, section C, Plaisance, in the Plaisance Village District, in the county of Demerary, and colony of British Guiana, without the building thereon, appraised as the property of heirs of Victor Barnwell.

11. In behalf of the Chairman of the Local Authority of the Plaisance Village District *versus* the proprietor of S½ of W½ of lot No. 88, section A; S½ of W½ of lot No. 91, section B; S½ of W½ of lot No. 91, section C, Plaisance, in the Plaisance Village District :—South half of west half of lot number 88, section A; south half of west half of lot number 91, section B; south half of west holf of lot number 91, section C, Plaisance, in the Plaisance Village District, in the county of Demerary, and colony of British Guiana, no building thereon, appraised as the property of estate of James Daniel.

All persons having any right, title, interest or claim in and to any of the above properties, and who may have just grounds to oppose the sale thereof, are hereby required to do so in due form of law at the Registrar's Office in Georgetown, Demerara, within fourteen days after the first Saturday's advertise-

Digitized by Google

ment, setting forth his, her or their reasons of opposition in writing, duly signed by a Barrister-at-Law or Solicitor, and thereafter to proceed according to law. Those inclined to purchase will attend at the time and place beforementioned.

Payment must be made as follows:—as regards Nos. 1 to 8 (both numbers included):—One hundred dollars and under, Cash; exceeding $100—the purchaser or purchasers shall, unless they pay the purchase money at the time of sale, forthwith deposit with the Marshal 25 per cent. of the purchase money and shall, if the purchase money does not exceed the sum of $500, pay the balance by three equal instalments, from the day of sale, with interest at the rate of six per cent. per annum, at the expiration of one, two and three months, respectively, and if the purchase money exceeds the sum of $500, he shall pay such balance with such interest by three equal instalments at the expiration of two, four and six months, respectively.

In the event of the purchaser making any default in payment of any of the instalments, the amount of the deposit shall be forfeited and the property may, after being re-advertised, be put up for sale at auction and sold.

And as regards No. 9 to 11 (both numbers included) one hundred dollars and under, Cash; above that sum one month's credit with interest from the day of sale.

Registrar's Office of British Guiana, Georgetown, Demerary, this 4th day of July, 1913.

B. S. NEWSAM,
Acting Registrar.

Counties of Demerary & Essequebo.

[THIRD PUBLICATION.]

PURSUANT to writ of execution in the matter following:—

I, the undersigned Registrar of British Guiana, or my lawful deputy, will expose for sale to the highest bidder in the presence of a Sworn Clerk or Assistant Sworn Clerk, at the Victoria Law Courts, in the city of Georgetown, on Monday, 14th day of July, 1913, at 12 o'clock, noon:—

1. In behalf of Thomas Flood, plaintiff *versus* Pariagsingh and Sookraj jointly and severally, defendants:—The middle-walk of Plantation La Jalousie and Bien Fait, known together as Plantation La Jalousie, *cum annexis*, situate on the west sea coast of the county of Demerary, in the colony of British Guiana, the said middle-walk being laid down and defined on a diagram thereof made by the Sworn Land Surveyor E. A. Haynes, dated 23rd September, 1907, and deposited in the Registrar's Office of British Guiana on the 19th November, 1907, and the buildings and erections thereon.

All persons having any right, title, interest or claim in and to the above property, and who may have just grounds to oppose the sale thereof, are hereby required to do so in due form of law at the Registrar's Office in Georgetown, Demerara, within fourteen days after the first Saturday's advertisement setting forth his, her or their reasons of opposition in writing duly signed by a Barrister-at-Law or Solicitor, and thereafter to proceed according to law. Those inclined to purchase will attend at the time and place beforementioned.

Payment must be made as follows:—$100 and under, Cash; exceeding $100 the purchaser or purchasers shall, unless they pay the purchase money at the time of sale, forthwith deposit with the Marshal 25 per cent. of the purchase money and shall, if the purchase money does not exceed the sum of $500, pay the balance by three equal instalments, from the day of sale, with interest at the rate of six per cent. per annum, at the expiration of one, two and three months, respectively, and if the purchase money exceeds the sum of $500, he shall pay such balance with such interest by three equal instalments at the expiration of two, four and six months, respectively.

In the event of the purchaser making any default in payment of any of the instalments, the amount of the deposit shall be forfeited and the property may, after being re-advertised, be put up for sale at auction and sold.

Registrar's Office of British Guiana, Georgetown, Demerary, this 27th day of June, 1913.

B. S. NEWSAM,
Acting Registrar.

County of Berbice.

[FIRST PUBLICATION.]

PURSUANT to an Order granted by His Honour Maurice Julian Berkeley, then Acting Chief Justice of British Guiana, bearing date 27th May, 1913, on the petition of Thomas Drepaul, of Plantation Cromarty, Corentyne Coast, Berbice, plaintiff:—

I the undersigned Registrar of British Guiana or my lawful deputy will expose for sale to the highest bidder in presence of a Sworn Clerk or Assistant Sworn Clerk, at the Court House, New Amsterdam, Berbice, on Thursday, the 31st day of July, 1913, at 12 o'clock, noon:—

1. In behalf of the above-named petitioner *versus* Jonas Kargee, defendant:—The eastern half of lot number 28 (twenty-eight), situate at Kilteam Village on the Corentyne Coast, in the county of Berbice, the said lot number 28 (twenty-eight), being laid down and defined on a diagram by James Chalmers, Sworn Land Surveyor, dated Berbice, 17th February, 1869, and deposited in the Registrar's Office in Berbice on the 18th March, 1869, with the buildings and erections thereon.

[FIRST PUBLICATION.]

PURSUANT to an Order granted by His Honour Maurice Julian Berkeley, tden acting Chief Jutice of British Guiana, bearing date 23rd June, 1913, on the petition of R. E. Grimes, of Sheet Anchor East, Bank, Canje creek, Berbice, plaintiff:—

2. In behalf of the above-named peeitioner *versus* Anna Mon Plaiser, widow, of New Amsterdam, Berbice, part of lot number 31 (thirty-one), situate in that part of the town of New Amsterdam called Stanley Town, bounded on the east by Providence Road, on the west by part of the said lot the property of L. Ellis, on the north by the drain dividing lots numbers 30 (thirty) and (thirty-one), and on the south by the drain along the street running through the centre of said lot number 31 (thirty-one), no building thereon.

[FIRST PUBLICATION.]

PURSUANT to writs of execution in the matters following:—

3. In behalf of the Chairman of the Local Authority of the Sheet Anchor Country District *versus* the proprietor of the piece of land hereinafter described:—A piece of land measuring 100 roods by 55 roods situated in the eastern half of Plantation Palmyra and bounded on the north by lands belonging to I. E. A. Patoir, on the south by lands belonging to Mrs. F. C. Haley, on the east by the public road, and on the west by the western half of Plantation Palmyra, in the Sheet Anchor Country District, in the county of Berbice and colony of British Guiana, no building thereon, appraised as the property of the heirs of Hicks.

4. In behalf of the Chairman of the Local Authority of the Sheet Anchor Country District *versus* the proprietor of lot number 41, in the Sheet Anchor Country District:—Lot number 41 (forty-one), in the eastern half of Plantation Palmyra, in the Sheet Anchor Country District, in the county of Berbice and colony of British Guiana, no building thereon, appraised as the property of Mrs. J. C. Haly.

5. In behalf of the Chairman of the Local Authority of the Sheet Anchor Country District *versus* the proprietor of the piece of land hereinafter described:—A piece of land situate in the eastern half of Plantation Palmyra and bounded on the north by land belonging to I. E. A. Patoir, on the south by land belonging to Mrs. F. C. Haly, on the east by the public road, and on the west by the western half of Palmyra, in the Sheet Anchor Country District, in the county of Berbice and colony of British Guiana, no building thereon, appraised as the property of the heirs of Hicks.

6. In behalf of the Chairman of the Local Authority of the Sheet Anchor Country District *versus* the proprietor of W⅔ parts of lot No. 19 in No. 2 village, in the Sheet Anchor Country Distr ct:—West ⅔ (two-fifth parts) of lot number 19, in No. 2 village, in the Sheet Anchor Country District, in the county of Berbice and colony of British Guiana, no buildings thereon, appraised as the property of the estate of James C. Haly, deceased.

All persons having any right, title, interest or claim in and to any of the above properties, and who may have just grounds to oppose the sale thereof, are hereby required to do so in due form of law at the Registrar's Office in New Amsterdam, Berbice, within fourteen days after the first Saturday's advertisement, setting forth his, her, or their reasons of opposition in writing, duly signed by a Barrister-at-Law or Solicitor, and thereafter to proceed according to law. Those inclined to purchase will attend at the time and place beforementioned.

Payment must be made as follows:—As regards Nos. 1 & 2, one hundred dollars and under; Cash exceeding $100 the purchaser or purchasers shall, unless they pay the purchase money at the time of sale, forthwith deposit with the Marshal 25 per cent. of the purchase money and shall, if the purchase money does not exceed the sum of $500, pay the

Digitized by Google

balance by three equal instalments from the day of sale, with interest at the rate of six per cent. per annum, at the expiration of one, two and three months, respectively, and if the purchase money exceeds the sum of $500, he shall pay such balance with such interest by three equal instalments at the expiration of two, four and six months, respectively.

In the event of the purchaser making any default in payment of any of the instalments, the amount of the deposit shall be forfeited and the property may, after being re-advertised, be put up for sale at auction and sold.

As regards Nos. 3 to 6 inclusive:—$100 and under, Cash; above that sum, one month's credit with interest from the day of sale.

Registrar's Office of British Guiana, New Amsterdam, Berbice, this 11th day of July, 1913.

B. S. NEWSAM,
Acting Registrar.

County of Berbice.

[THIRD PUBLICATION.]

PURSUANT to an Order granted by His Honour Sir Thomas Crossley Rayner, Knight, Chief Justice of British Guiana, bearing date 14th April, 1913, on the petition of Mohungu, of Plantation New Forest, Canje, Berbice, plaintiff:—

I, the undersigned Registrar of British Guiana, or my lawful deputy will expose for sale to the highest bidder, in the presence of a Sworn Clerk or Assistant Sworn Clerk, at the Court House, New Amsterdam, Berbice, on Thursday, the 17th day of July, 1913, at 12 o'clock, noon:—

1. In behalf of the abovenamed petitioner *versus* Waldron Park, of Plantation Adelphi, East Canje, Berbice, defendant.—A piece or parcel of land forming part of the windward half of Plantation lot Number 18 (eighteen), otherwise known as Zorg-en-Hoop, sometimes called Zorg, situate on the right bank of the Canje Creek, in the county of Berbice, in the colony of British Guiana, the said piece or parcel of land being bounded on the north thereof by the draining trench running between Plantation Bachelor's Adventure and said windward half of said Plantation lot number 18 (eighteen), otherwise known as Zorg-en-Hoop, and extending thence southerly fifteen roods in façade along the eastern side of the public road running through the said plantation, up to a piece of land part of the said windward half of the said plantation lot number 18 (eighteen), otherwise known as Zorg-en-Hoop, belonging to and occupied by Lucinda Brown and bounded on the east by the cross dam, running between the back and front lands of said windward half of said plantation lot number 18 (eighteen) otherwise known as Zorg-en-Hoop and measuring from said cross dam westward to the public road seventy five roods, more or less, no building thereon.

[THIRD PUBLICATION.]

PURSUANT to an Order granted by His Honour Maurice Julian Berkeley, acting Chief Justice of British Guiana, bearing date 27th day of May, 1913, on the petition of Peter Chung-Tiam-Fook of the Strand, New Amsterdam, Berbice, plaintiff.

I, the undersigned Registrar of British Guiana, or my lawful deputy will expose for sale to the highest bidder in the presence of a Sworn Clerk, or Assistant Sworn Clerk at the Court House, New Amsterdam, Berbice, on Thursday, the 17th day of July, 1913, at 12 o'clock noon:—

2. In behalf of the above-named petitioner *versus* Baijnath, of Plantation No. 73, otherwise called Van Brook, defendant.—Sub-lot "B" of lot number 12 (twelve), and lot number 37 (thirty seven), parts of plantation number 73, otherwise called "Van Brook" situate on the Corentyne Coast, Berbice, the said sub-lot "B" of lot number 12 (twelve), and lot number 37 (thirty seven), being laid down and defined on a diagram of said plantation No. 73, otherwise called "Van Brook," made by H. Ormonde Durham, Sworn Land Surveyor, dated 6th to 8th day of December, 1911, and deposited in the Registrar's Office of Berbice on the 22nd day of February, 1912, without the buildings thereon.

[THIRD PUBLICATION.]

PURSUANT to writ of execution in the matter following:—

I, the undersigned, Registrar of British Guiana, or my lawful deputy, will expose for sale to the highest bidder, in the presence of a Sworn Clerk or Assistant Sworn Clerk, at the Court House, New Amsterdam, Berbice, on Thursday, the 17th day of July, 1913, at 12 o'clock, noon:—

3. In behalf of the Mayor and Town Council of New Amsterdam *versus* the proprietor or proprietors, representative or representntives of lot number 43 (forty three), in that part of the town of New Amsterdam called Queenstown, appraised as the property of Annie Bomney.—Lot number 43 (forty-three), situate in that part of the town of New Amsterdam called Queenstown, in the county of Berbice, laid down and designated on a diagram made by James Bone, Sworn Land Surveyor, dated 6th November, 1840, and deposited in the Registrar's Office of Berbice, with the buildings thereon.

All persons having any right, title, interest or claim in and to any of the above properties, and who may have just grounds to oppose the sale thereof, are hereby required to do so in due form of law at the Registrar's Office in New Amsterdam, Berbice, within fourteen days after the first Saturday's advertisement, setting forth his, her or their reasons of opposition in writing duly signed by a Barrister-at-Law or Solicitor and thereafter to proceed according to law. Those inclined to purchase will attend at the time and place beforementioned.

Payment must be made as follows:—As regards Nos. 1 & 2 One hundred dollars and under, Cash; exceeding $100—the purchaser or purchasers shall, unless they pay the purchase money at the time of sale, forthwith deposit with the Marshal 25 per cent. of the purchase money and shall, if the purchase money does not exceed the sum of $500, pay the balance by three equal instalments, from the day of sale, with interest at the rate of six per cent. per annum, at the expiration of one, two and three months, respectively, and if the purchase money exceeds the sum of $500, he shall pay such balance with such interest by three equal instalments at the expiration of two, four and six months, respectively.

In the event of the purchaser making any default in payment of any of the instalments, the amount of the deposit shall be forfeited and the property may, after being re-advertised, be put up for sale at auction and sold.

As regards No. 3 one hundred dollars and under, Cash; above that sum, one month's credit with interest from the day of sale.

Registrar's Office of British Guiana, Georgetown, Demerary, this 27th day of June, 1913.

B. S. NEWSAM,
Acting Registrar.

Official Receiver's Notices.

TENDERS.

BRITISH GUIANA.

OFFICIAL RECEIVER'S OFFICE,
Georgetown, Demerara,
11th July, 1913.

Re ESTATE R. H. JOHNSON, DECEASED.

SEPARATE Tenders will be received at this Office until noon of Monday, the 21st July, 1913, for the purchase of the following property belonging to the above estate.

The west half of lot number 66 (sixty-six), in New Charlestown district, in the city of Georgetown, in the county of Demerara and colony of British Guiana, with all the buildings and erections thereon.

Persons tendering are requested to insert the above description of the property in their tender and to name a fixed sum as their maximum offer. Acceptance of the highest or any tender not guaranteed

Terms of Sale:— Cash, the cost of and incidental to the passing of transport must be borne by the purchaser or purchasers.

W. A. PARKER,
Official Receiver,
and Public Trustee.

NOTICES.

BRITISH GUIANA.—IN THE SUPREME COURT.

IN THE MATTER OF THE ADMINISTRATION ORDER MADE BY THE SUPREME COURT ON THE 14TH DAY OF JUNE, 1913, AGAINST FRANK DARRELL, OF LOT 96, HADFIELD STREET, GEORGETOWN, DEBTOR.

NOTICE is hereby given that all persons having claims against the above-mentioned Debtor in respect of debts contracted before the date of the Administration Order, are required to prove their debts within 21 days from the date hereof.

W. A. PARKER,
Official Receiver.

Digitized by Google

BRITISH GUIANA.—IN THE SUPREME COURT.

IN THE MATTER OF THE ADMINISTRATION ORDER MADE BY THE SUPREME COURT ON THE 14TH DAY OF JUNE, 1913, AGAINST SYDNEY MARTIN, OF PLANTATION VRYHEID'S LUST, EAST COAST, DEMERARA, DEBTOR.

NOTICE is hereby given that all persons having claims against the abovementioned debtor in respect of debts contracted before the date of the Admistration Order, are required to prove their debts within 21 days from the date hereof.

W. A. PARKER,
Official Receiver.

Lands and Mines Notices.

Under Crown Lands Regulations.

DEPARTMENT OF LANDS AND MINES,
GEORGETOWN, DEMERARA,
[2.] 5th July, 1913.

NOTICE is hereby given, for general information, that the following applications to transfer the undermentioned tracts of Crown Land made under the Crown Lands Regulations, 1910, have been lodged with the Commissioner of Lands and Mines, viz.:—

TRANSFERS—PART I.

BY A. S. DE SOUZA, TO AND IN FAVOUR OF PIMENTA & D'OLIVEIRA.

Licence No. A 596, to cut wood on 410 acres of Crown land, situate on the right bank of the Pokerero Creek, Right Bank, Kamuni Creek, Left Bank, Demerara River, commencing at a tree blazed "J.B.S." on the right bank of the Pokerero Creek, about 200 roods above Boat Creek.

BY JOAQUIM DE ABREU SERRAO, TO AND IN FAVOUR OF J. D. ABREU

Licence No. A 1,435, to collect balata on all the Islands lying and being between the Right and Left Banks of the Mazaruni River, from Makari Falls to Morabisci Creek.

Licence No. A 1,436, to collect balata on all the Islands lying and being between the Right and Left Banks of the Mazaruni River, from Caria Islands to Makari Falls.

All persons having any right, title, or claim in and to any of the aforementioned tracts of Crown Land, and who may have just grounds to oppose the transferring thereof, are hereby required to do so in due form at the Office of the Department of Lands and Mines, at the Victoria Law Courts, in the City of Georgetown, at any time during office hours, on any day within twenty-one days from the date of this advertisement, setting forth his, her, or their reasons of opposition in writing duly signed.

FRANK FOWLER,
Commissioner of Lands and Mines.

NOTICE.

SALE OF SQUARED GREENHEART TIMBER.

NOTICE is hereby given that, at 12, noon, on Thursday, 24th July, 1913, at the Office of the Department of Lands and Mines, Christianburg, I, or some person duly authorised by me in writing, will offer for sale at auction the following Timbers cut on tracts held under Woodcutting Licences which have expired and reverted to the Crown, along with all timbers, etc, remaining thereon:—

(1.) 18 logs squared greenheart timber, containing 900 cubic feet (more or less) found lying on the tract formerly held by S. Bowens under Woodcutting Licence No. A331, situate on left bank, Warabaru creek, left bank, Demerara river, which expired on 26th November, 1912.

(2.) 2 lots greenheart timber containing 80 cubic feet (more or less) found lying on the tract formerly held by G. A. De Nieuerkerk, under Woodcutting Licence No. A315, on left bank, Kuruabaru creek, right bank, Demerara river, which expired on 31st December, 1912.

Terms of Sale:—Cash, with auction dues at two per cent., and royalty on the timber at rate of one cent per cubic foot.

FRANK FOWLER,
Commissioner of Lands and Mines.
Department of Lands and Mines,
Georgetown, Demerara,
5th July, 1913.

NOTICE.

NOTICE is hereby given that the Government has laid out a portion f Plantation Christianburg, situate on the Demerara river, into nineteen agricultural lots and the same can now be rented at the rate of $2.50 per lot per annum.

Full information as to the position of the lots, etc., can be obtained at the Department of Lands and Mines, Georgetown, or from the Land Officer stationed at Plantation Christianburg.

FRANK FOWLER,
Commissioner of Lands and Mines.
Department of Lands and Mines.
5th July, 1913.

NOTICE.

SALE OF UNSERVICEABLE ARTICLES.

NOTICE is hereby given that, in accordance with the provisions of Section 10 of Ordinance 4 of 1884, I, or some person duly authorised by me in writing, at 12, noon, on Thursday, the 24th July, 1913, at the Office of the Department of Lands and Mines at Plantation Christianburg, Demerara River, will sell publicly for cash to the highest bidder the undermentioned articles, condemned by Board of Survey and ordered to be sold:—

1 Tent boat.
1 Prismatic Compass.
1 Link chain, 5 roods.
1 Oar.
1 Warp.
2 Paddles,
1 Scribe,
2 Tape measures.
2 Ship's lamps.
3 Flags.
3 Paddles.
2 Lanterns.

Terms of Sale:—Cash, with 2 per cent. auction dues.

FRANK FOWLER,
Commissioner of Lands and Mines.
Department of Lands and Mines,
Georgetown, Demerara,
5th July, 1913.

Digitized by Google

NOTICE.

SALE OF ARTICLES AT KANAIMAPOO MINE, DEMERARA RIVER.

WITH reference to Government Notice of the 19th April, 1913, that certain articles now lying on Crown land at the Kanaimapoo Mine, Demerara River, would be taken possession of by the Crown and put up for sale at public auction, unless claimed and removed on or before the 30th day of April, 1913, notice is given that, no claim having been made to such articles, they have been taken possession of by the Crown accordingly, and the public is hereby notified that I, or some person duly authorised in writing, will, at 12, noon, on Monday, the 28th July, 1913, at the Office of the Department of Lands and Mines, Victoria Law Courts, Georgetown, sell publicly for cash to the highest bidder the articles enumerated in the abovementioned notice, and recapitulated below:—

1 stone crusher, unused, approximate weight of whole, 6 tons.
20 crushing stamps.
4 ore hoppers in greenheart frames.
100 feet iron piping, 4 inches diameter.
30 stamp dies.
2 tons bar iron.
10 cwts. iron rods.
Various cog-wheels and shafting.
200 roods of truck line, about 24 lbs. to yard.
30 sheets galvanized zinc.
1 set truck line points.
4 ore trucks.
1 vertical boiler, 10 feet by 4 feet.
Large quantity of iron piping, 10 inches diameter.
1 large steam winch.
200 yards wire rope.
1 Stirling boiler.
2 steam drums.
1 small anvil.
100 feet galvanized iron piping, 6 inches diameter.
A few brasses, cog-wheels, steam pipes, bolts and nuts, and several tons scrap iron.

Terms of Sale:—Cash, with two per cent. auction dues. Removal to be effected by purchaser at own cost within six months of sale.

J. MULLIN,
for Commissioner of Lands and Mines.

Department of Lands and Mines,
Georgetown, Demerara,
8th July, 1913.

Under the Mining Regulations.

APPLICATIONS FOR LICENCES.

DEPARTMENT OF LANDS AND MINES,
GEORGETOWN, DEMERARA,
[1.] 12th July, 1913.

IN accordance with Clause 11 of the Mining Regulations, 1905:

Notice is hereby given that the following applications for Claim Licences have been lodged with the Commissioner at the Office of the Department of Lands and Mines.

TO MINE FOR GOLD.
DISTRICT NO. 2.
BY LEVI BAUCHUS.

1,500 x 800 feet of Crown land, In Time Hill, Right Bank, Handrail Creek, Mahdia Creek, Right Bank, Potaro River.
Distance of claim to river or creek landing—About 15 miles to Potaro Landing.
Nearest claim holder - A. Wills.

DISTRICT NO. 3.
BY GEO. A. DECEMBER, JOS. DEANE & JOHN CEPHAS.

1,500 x 450 feet of Crown land, Bond Fire Creek, Right Bank, Ohio Creek, Left Bank, Kaburi Creek, Right Bank, Mazaruni River.
Distance of claim to river or creek landing—1½ miles.
Nearest claim holder—Evan Wong.

DISTRICT NO, 4.
BY HENRY FRASER, N. YING & YEE KAI.

1,500 x 800 feet of Crown land, Lady Walter, Left Bank, Aranka Creek, Left Bank, Cuyuni River.
Distance of claim to river or creek landing—18 miles to River.
Nearest claim holder—I. E. H. Chin, J. Clementson and J. Murray.

1,500 x 800 feet of Crown land, Darling Creek, Left Bank, Lady Walter Creek, Left Bank, Aranka Creek, Left Bank, Cuyuni River.
Distance of claim to river or creek landing—18 miles to River.
Nearest claim holder—James Lam.

BY JAS. ALEX. H. WONG.

1,500 x 800 feet of Crown land, Mizpah, Right and Left Banks of Lady Walter Creek, Left Bank, Aranka Creek, Left Bank, Cuyuni River.
Distance of claim to river or creek landing—18 miles to River.
Nearest claim holder—Henry Fraser, N. Ying and Y. Kai.

All persons having any right, title and interest in and to the abovementioned tracts of Crown Land, and who may have just grounds to oppose the granting thereof, are hereby required to do so in due form at the Office of the Department of Lands and Mines, in the City of Georgetown, within the time specified by the Regulations, setting forth his, her or their reasons of opposition in writing, duly signed.

J. MULLIN,
for Commissioner of Lands and Mines.

CLAIMS DECLARED ABANDONED

[1.] 12th July, 1913.

NOTICE is hereby given in accordance with Section 14 (6) of the Mining Regulations, 1905, that the undermentioned Claims for which the Claim Licence Fees have not been paid, are declared abandoned.

J. MULLIN,
for Commissioner of Lands and Mines

DISTRICT NO. 3.
BY TROYTON PHILLIPS & SAMUEL LI.

1,500 x 800 feet of Crown land, Unity tributarry of Itaki Creek, Right Bank, Mazaruni River.
Distance of claim to river or creek landing—About 15 miles.
Nearest claim holder—Eytle Brothers.

BY GEORGE WILLIAMS & WILLIAM WESSEL.

1,500 x 800 feet of Crown land, Powis Creek, Right Bank, Ohio Creek, Left Bank, Kaburi Creek, Right Bank, Mazaruni River.
Distance of claim to river or creek landing—About 2 miles.
Nearest claim holder—M. Malouf.

DISTRICT NO. 4.
BY HENRY ADOLPHUS STEPHEN.

1,500 x 800 feet of Crown land, Right Bank, Butterfly Creek, Right Bank, Powis Creek, Right Bank, Perseverance Creek, Right Bank, Aromatta Creek, Right Bank, Iroma Creek, Left Bank, Cuyuni River.
Distance of claim to river or creek landing—13 miles.
Nearest claim holder—J. W. Cæsar.

1,500 x 800 feet of Crown land, Aromatta Creek Right Bank, Iroma Creek, Left Bank, Cuyuni River.
Distance of claim to river or creek landing—14 miles.
Nearest claim holder—Thos. Daly.

Digitized by Google

BY ROWLAND DUNCAN FIELD & WALTER HOUSTON.

1,500 x 800 feet of Crown land, Powis, Right Bank, Perseverance Creek, Right Bank, Aromatta Creek, Right Bank, Iroma Creek, Left Bank, Cuyuni River.
Distance of claim to river or creek landing—13 miles.
Nearest claim holder—Thos. Daly.

1,500 x 800 feet of Crown land, Right Bank, Powis Creek, Right Bank, Perseverance Creek, Right Bank, Aromatta Creek, Right Bank, Iroma Creek, Left Bank, Cuyuni River.
Distance of claim to river or creek landing—13 miles.
Nearest claim holder—Thos. Daly.

BY A. A. ABRAHAM.

1,500 x 800 feet of Crown land, Labaria Creek, Right Bank, Sir Walter Creek, Left Bank, Aranka Creek, Left Bank, Cuyuni River.
Distance of claim to river or creek landing—10 miles
Nearest claim holder—Charles Davilar.

BY JAS. OCTAVE & S. ANDRIES.

1,500 x 800 feet of Crown land, Right Bank, Sir Walter Creek, Left Bank, Aranka Creek, Left Bank, Cuyoni River.
Distance of claim to river or creek landing—8 miles.
Nearest claim holder—J. W. Wilkinson.

TRANSFER OF CLAIM.

[1.] 12th July, 1913.

IN accordance with Clause 44 (2) of the Mining Regulations, 1905:

Notice is hereby given that the following Notice of intended Transfer of right, title, and interest in and to the undermentioned Claim Licence has been received by the Commissioner of Lands and Mines:—

DIS RICT NO. 5.

BY J. PETERS TO AND IN FAVOUR OF JOSEPH ALLEYNE.

All of his right, title and interest in and to Claim Licence No. B 2,214, in the name of Joseph Alleyne and Joseph Peters and situate on Triumph Creek, Right Bank, Kaituma River, Left Bank, Barima River, North Western District.

All persons having any right, title, interest or claim in and to the abovementioned Claim Licence and who may have just grounds to oppose the transfer thereof, are hereby required to do so in due form at the Office of the Department of Lands and Mines, in the City of Georgetown, within the time specified by the Regulations, setting forth his, her, or their reasons of opposition in writing, duly signed.

J. MULLIN,
for Commissioner of Lands and Mines.

APPLICATION FOR EXCLUSIVE PERMISSION.

[1.] 12th July, 1913.

IN accordance with Clause 39 (1) of the Mining Regulations, 1905:

Notice is hereby given that the following application for an Exclusive Permission under Section 14, Sub-Section 2 of the Mining Ordinance, 1903, has been addressed to the Governor-in-Council:—

DISTRICT NO. 2.

BY EVAN WONG.

To occupy and explore for a period of three years a tract of 500 acres of Crown land, situate on the right bank of the Demerara River at a place known as "Three Friends," commencing from the lower boundary of Akyma extending downwards to the upper boundary of Nieu Harden.

All persons having any right, title, interest or claim in and to the abovementioned tract of Crown Land and who may have just grounds to oppose the issue of the Exclusive Permissions, are required to enter opposition in writing with the grounds thereof, at the Office of the Commissioner of Lands and Mines, Georgetown, within the time specified by the Regulations.

J. MULLIN,
for Commissioner of Lands and Mines

APPLICATION FOR EXCLUSIVE PERMISSIONS DECLARED ABANDONED.

[1.] 12th July, 1913.

IN accordance with Clause 38 (6) of the Mining Regulations, 1905:

Notice is hereby given for general information that the undermentioned applications for Exclusive Permissions under Section 14, Sub-Section 2 of the Mining Ordinance, 1903, are declared abandoned.

J. MULLIN,
for Commissioner of Lands and Mines.

DISTRICT NO. 4.

BY W, A. DUNN.

To occupy and explore for a period of 3 years the following tract of Crown Land:—
The Oko River and its tributaries with a strip of land 300 yards wide on each bank commencing from its source to its junction with the right bank of the Cuyuni River, and containing an approximate area of ten (10) square miles, save and except such portions of the said tract of land as are already lawfully occupied or located.

DISTRICT NO. 5.

BY W. D. CLEARY.

To occupy and explore for a period of three (3) years, a tract of Crown Land, situated on the Warimba Creek, and its tributaries on the left bank of the Barima River in the North Western District, with a width on either bank of 300 yards, comprising an estimated area of two (2) square miles, save and except such portions of the said tract of land as are already lawfully occupied or located.

APPLICATIONS FOR LICENCES.

DEPARTMENT OF LANDS & MINES,
GEORGETOWN, DEMERARA,
[2.] 5th July, 1913.

IN accordance with Clause 11 of the Mining Regulations, 1905:

Notice is hereby given that the following applications for Claim Licences have been lodged with the Commissioner at the Office of the Department of Lands and Mines:—

TO MINE FOR GOLD.

DISTRICT No. 3.

BY J. ALLEYNE & J. YONG.

1,500 x 800 feet of Crown land, Good Faith Hill, Right Bank, Kaburi Creek, Right Bank, Mazaruni River.
Distance of claim to river or creek landing—About 5 miles.
Nearest claim holder—S. Wills.

BY M. MALOUF.

1,500 x 800 feet of Crown land, Peter, Right Bank, Kaburi Creek, Right Bank, Mazaruni River.
Distance of claim from river or creek landing—About 2 miles from Kaburi Creek.
Nearest claim holder—None.

DISTRICT NO. 4.

BY THOMAS NATHANIEL HEROD.

1,500 x 800 feet of Crown land, Mafeking, Left Bank, Little Aremu Creek, Right Bank, Cuyuni River.
Distance of claim to river or creek lanidng—About 25 miles to Aremu Landing.
Nearest claim holder—E. Mannie & M. Vieira.

BY PRINCE PATRICK.

1,500 x 800 feet of Crown land, Sunfish Creek, Right Bank, Arangov Creek, Left Bank, Aranka Creek, Left Bank, Cuyuni River.
Distance of claim to river or creek landing—About 13 miles from Pigeon Island Landing.
Nearest claim holder—M. Vieira.

Digitized by Google

BY NICHOLS CARTER & SAMUEL WILLIAMS.

1,500 x 800 feet of Crown land, Cirib Creek, tributary Sir Walter Creek, Left Bank, Aranka Creek, Left Bank, Cuyuni River.
Distance of claim to river or creek landing—About 8½ miles.
Nearest claim holder—S. Sunart.

BY I. E. H. CHIN.

1,500 x 800 feet of Crown land, Restless No. 1, Right and Left Banks, Black Water Creek, Left Bank, Aranka Creek, Left Bank, Cuyuni River.
Distance of claim to river or creek landing—18 miles.
Nearest claim holder—T. A. Rich & R. Choy.
1,500 x 800 feet of Crown land, "Aside," Left Bank of Black Water Creek, Left Bank, Aranka Creek, Left Bank, Cuyuni River.
Distance of claim to river or creek landing—18 miles to River.
Nearest claim holder—James Alex. H. Wong.
1,500 x 800 feet of Crown land, Restless No. 2, Right and Left Banks of Black Water Creek, Left Bank, Aranka Creek, Left Bank, Cuyuni River.
Distance of claim to river or creek landing—18 miles to River.
Nearest claim holder—T. A. Rich & R. Choy.
1,500 x 800 feet of Crown land, Our Best, Right and Left Bank of Black Water Creek, Left Bank, Aranka Creek, Left Bank, Cuyuni River.
Distance of claim from river or creek landing—18 miles to River.
Nearest claim holder—James Alex. H. Wong.
1,500 x 800 feet of Crown land, Contented, Right and Left Banks of Black Water Creek, Left Bank, Aranka Creek, Left Bank, Cuyuni River.
Distance of claim to river or creek landing—18 miles to River.
Nearest claim holder—James Alex. H. Wong.
1,500 x 800 feet of Crown land, William Tell, Right and Left Banks, Black Water Creek, Left Bank, Aranka Creek, Left Bank Cuyuni River.
Distance of claim from river or creek landing—18 miles to River.
Nearest claim holder—Jas. Alex. H. Wong.
1,500 x 800 feet of Crown land, Astonished Creek, Right and Left Banks of Black Water Creek, Left Bank, Aranka Creek, Left Bank, Cuyuni River.
Distance of claim to river or creek landing—About 18 miles to River.
Nearest claim holder—James Alex. H. Wong.
1,500 x 800 feet of Crown land, Satisfied, Right and Left Banks, Black Water Creek, Left Bank, Aranka Creek, Left Bank, Cuyuni River.
Distance of claim to river or creek landing—18 miles to River.
Nearest claim holder—James Alex. H. Wong.
1,500 x 800 feet of Crown land, Come in, Left Bank, Black Water Creek, Left Bank, Aranka Creek, Left Bank, Cuyuni River.
Distance of claim to river or creek landing—18 miles.
Nearest claim holder—James Alex. H. Wong.

BY J. A. E. SMALL.

1,480 x 500 feet of Crown land, Aranka Creek, Left Bank, Cuyuni River.
Distance of claim to river or creek landing—About 9 miles.
Nearest claim holder—T. Phillips and S. Li.

BY A. FRASER, A. CÆSAR & JOS. HECTOR.

1,500 x 800 feet of Crown land, Trust in Hope, tributary of Oko Creek, tributary of Cuyuni River on its Right Bank.
Distance of claim to river or creek landing—About 25 miles.
Nearest claim holder—Frederick Thomas.

BY J. A. E. SMALL.

1,500 x 800 feet of Crown land, Aranka Creek, Left Bank, Cuyuni River.
Distance of claim from river or creek landing—About 9 miles.
Nearest claim holder—T. Phillips & S. Li.

BY MANOEL VIEIRA.

1,500 x 800 feet of Crown land, Lady Walter No. 2, Left Bank, Aranka Creek, Left Bank, Cuyuni River.
Distance of claim to river or creek landing—12 miles.
Nearest claim holder—J. Archer and S. Yhap.
1,500 x 800 feet of Crown land, Lady Walter No. 3, Left Bank, Aranka Creek, Left Bank, Cuyuni River.
Distance of claim to river or creek landing—About 12 miles.
Nearest claim holder—J. Archer and S. Yhap.
1,500 x 800 feet of Crown land, Lady Walter No. 4, Left Bank, Aranka Creek, Left Bank, Cuyuni River.
Distance of claim to river or creek landing—12 miles.
Nearest claim holder—J. Archer and S. Yhap.
1,500 x 800 feet of Crown land, Lady Walter No. 5, Left Bank, Aranka Creek, Left Bank, Cuyuni River.
Distance of claim to river or creek landing—12 miles.
Nearest claim holder—J. Archer and S. Yhap.
1,500 x 800 feet of Crown land, Lady Walter No. 6, Left Bank, Aranka Creek, Left Bank, Cuyuni River.
Distance of claim to river or creek landing—12 miles.
Nearest claim holder—J. Archer and S. Yhap.
1,500 x 800 feet of Crown land, Fish, Left Bank, Sir Walter Creek, Left Bank, Aranka Creek, Left Bank, Cuyuni River.
Distance of claim to river or creek landing—12 miles.
Nearest claim holder—J. Archer and S. Yhap.
1,500 x 800 feet of Crown land, Fish, Left Bank, Sir Walter Creek, Left Bank, Aranka Creek, Left Bank, Cuyuni River.
Distance of claim to river or creek landing—12 miles.
Nearest claim holder—E. W. Medas.

DISTRICT NO. 5.

BY CHARLES LUCIENNE.

1,500 x 800 feet of Crown land, Hopeful Creek, Right Bank, Imoti Creek, Right Bank, Waini River.
Distance of claim to river or creek landing—About 18 miles from Waini.
Nearest claim holder—I. D. Webster.
1,500 x 800 feet of Crown land, Hopeful Creek, Right Bank, Imoti Creek, Left Bank, Waini River.
Distance of claim to river or creek landing - 18 miles to Waini.
Nearest claim holder—C. Lucienne.

BY CYRIL FARNUM.

1,500 x 800 feet of Crown land, Stone Creek, Hill, Right Bank, Iana Creek, Right Bank, Barama River.
Distance of claim to river or creek landing - 6 miles.
Nearest claim holder—T. A. Charles.
1,500 x 800 feet of Crown land, Strip Hill, Right Bank, Iana Creek, Right Bank, Barama River.
Distance of claim to river or creek landing—About 6 miles.
Nearest claim holder - T. A. Charles.
1,500 x 800 feet of Crown land, Maroon Hill, Right Bank, Iana Creek, Right Bank, Barama River.
Distance of claim to river or creek landing—About 6½ miles.
Nearest claim holder—C. Farnum.

BY JAMES LIVERPOOL.

1,500 x 800 feet of Crown land, Sand Creek, subtributary, Manamarin Creek, Right Bank, Barama River.
Distance of claim to river or creek landing—About 5 miles.
Nearest claim holder—Charles Poon.

All persons having any right, title and interest in and to the abovementioned tracts of Crown Land, and who may have just grounds to oppose the granting thereof, are hereby required to do so in due form at the Office of the Department of Lands and Mines, in the City of Georgetown, within the time specified by the Regulations, setting forth his, her, or their reasons of opposition in writing, duly signed.

FRANK FOWLER,
Commissioner of Lands and Mines.

TRANSFER OF CLAIMS.

[2.] 5th July, 1913.

IN accordance with Clause 44 (2) of the Mining Regulations, 1905:

Notice is hereby given that the following Notice of intended Transfer of right, title and interest in and to the undermentioned Claim Licences have been received by the Commissioner of Lands and Mines:—

DISTRICT NO. .

BY F. W. HUTSON, TO AND IN FAVOUR OF THE MINNIEHAHA DEVELOPMENT COMPANY, LIMITED.

All of his right, title and interest in and to the following Claim Licences Nos. 104, 106, 108, 274, 277, 278, 279, 282, 283, 320, 321, 1,338, 1,339, 353, 354, 434, 435, 436, 437, 438, 439, 441, 442, 443, 444, 455, 456, 457, 458, 459, 460, 461, B949, Potaro.

All persons having any right, title, interest or claim in and to the abovementioned Claim Licences, and who may have just grounds to oppose the transfers thereof, are hereby required to do so in due form at the Office of the Department of Lands and Mines, in the City of Georgetown, within the time specified by the Regulations, setting forth his, her or their reasons of opposition in writing, duly signed.

FRANK FOWLER,
Commissioner of Lands and Mines.

Digitized by Google

BY JOHN MARTIN.

1,500 x 800 feet of Crown land, Katy, tributary to Rupa Creek, Left Bank, Cuyuni River.
Distance of claim to river or creek landing—About 12 miles.
Nearest claim holders—None.

APPLICATION FOR MINING CONCESSION DECLARED ABANDONED.

[2.] 5th July, 1913.

IN accordance with Clause 38 (6) of the Mining Regulations, 1905:

Notice is hereby given for general information that the undermentioned application for a Mining Concession under Section 15 of the Mining Ordinance, 1903, is declared abandoned.

FRANK FOWLER,
Commissioner of Lands and Mines.

DISTRICT No. 2.

BY EVAN WONG.

A tract of 2,021 acres of Crown Land, starting at a point on the Left Bank, Essequibo River, about 2,850 feet below the mouth of the Omai Creek, extending thence N. 8,050 feet, thence W. 2,000 feet, thence N. 5,550 feet, thence W. 5,950 feet, to the Left Bank, Omai Creek, thence along the Left Bank, Omai Creek, and the Left Bank, Essequibo River, to the starting point, for a period of 21 years save and except such lands therein as are already lawfully occupied or located.

APPLICATIONS FOR LICENCES.

DEPARTMENT OF LANDS & MINES,
GEORGETOWN, DEMERARA.

[3.] 28th June, 1913.

IN accordance with Clause 11 of the Mining Regulations, 1905:

Notice is hereby given that the following applications for Claim Licences have been lodged with the Commissioner at the Office of the Department of Lands and Mines:—

TO MINE FOR GOLD.

DISTRICT NO. 3.

BY EVAN WONG.

1,500 x 800 feet of Crown land, Pioneer Creek, Ohio Creek, Left Bank, Kaburi Creek, Right Bank, Mazaruni River.
Distance of claim to river or creek landing—7 miles.
Nearest claim holder—Jos. Saunders & S. Li.
1,500 x 800 feet of Crown land, Endeavour, Right Bank, Ohio Creek, Left Bank, Kaburi Creek, Right Bank, Mazaruni River.
Distance of claim to river or creek landing—
Nearest claim holder—Jos. Saunders & S. Li.
1,500 x 800 feet of Crown land, Turtle Creek, Right Bank, Kaburi Creek, Left Bank, Mazaruni River.
Distance of claim to river or creek landing—7 miles.
Nearest claim holder—Jos. Saunders & S. Li.
1,500 x 800 feet of Crown land, Industry Creek, Right Bank, Ohio Creek, Left Bank, Kaburi Creek, Right Bank, Mazaruni River.
Distance of claim to river or creek landing—5 miles.
Nearest claim holder—Nil.

DISTRICT NO. 4.

BY J. N. SMALL & J. G. VIEIRA.

1,500 x 800 feet of Crown land, Lady Walter, Left Bank, Aranka Creek, Left Bank, Cuyuni River.
Distance of claim to river or creek landing—About 12 miles.
Nearest claim holder—Jas. Archer & Simon Yhap.

BY J. C. WILKINSON.

1,500 x 800 feet of Crown land, Lady Walter, Left Bank, Aranka Creek, Left Bank, Cuyuni River.
Distance of claim to river or creek landing—About 12 miles.
Nearest claim holder—Jas. Archer & Simon Yhap.

BY E. STEPHEN & A. TONEY.

1,500 x 500 feet of Crown land, Aranka, Cuyuni.
Distance of claim to river or creek landing—About 7 miles.
Nearest claim holder—J. Benjamin.
1,500 x 500 feet of Crown land, Aranka, Cuyuni.
Distance of claim to river or creek landing—About 9 miles.
Nearest claim holder—Ben amin Stephen.

BY BENJAMIN STEPHEN.

1,500 x 500 feet of Crown land, Aranka, Left Bank, Cuyuni.
Distance of claim to river or creek landing—About 9 miles.
Nearest claim holder—E. Stephen & A. Toney.

BY N. W. DOWDING & A. R. GOMES.

1,500 x 800 feet of Crown land, Glenrock Hill, Left Bank, Aremu Creek, Cuyuni River.
Distance of claim to river or creek landing—About 30 miles.
Nearest claim holder—Nil.
1,500 x 800 feet of Crown land, Larine Hill, Left Bank, Aremu Creek, Cuyuni River.
Distance of claim to river or creek landing—About 30 miles.
Nearest claim holder—Nil.

BY GEORGE ADAMS, E. ADONIS & J. N. NICHOLS.

1,500 x 800 feet of Crown land, Stone Creek, Left Bank, Labaria, Left Bank, Arangoy, Left Bank, Cuyuni River.
Distance of claim to river or creek landing—About 19 miles.
Nearest claim holder—Roberts & McKenzie.

DISTRICT NO. 5.

BY HERMAN THORPE.

1,500 x 800 feet of Crown land, Bushm aster Righ Bank, Annaino, Right Bank, Barama.
Distance of claim to river or creek landing—20 miles to Nosano Landing.
Nearest claim holder—Joseph Alleyne.

BY JOS. GUNPUTH.

1,500 x 800 feet of Crown land, Jowahir Creek, Right Bank, Hiarena Creek, Right Bank, Kaituma, Left Bank, Barima River.
Distance of claim to river or creek landing—About 16 miles.
Nearest claim holder—Joseph Alleyne.

BY CHARLES LUCIENNE.

1,500 x 800 feet of Crown land, Hopeful, Imoti Creek, Left Bank, Waini River.
Distance of claim to creek river or landing—About 18 miles from Waini.
Nearest claim holder—C. A. Lucienne.

All persons having any right, title and interest in and to any of the abovementioned tracts of Crown Land and who may have just ground to oppose the granting thereof, are hereby required to do so in due form at the Office of the Department of Lands and Mines, in the City of Georgetown, within the time specified by the Regulations, setting forth his, her, or their reasons of opposition in writing, duly signed.

FRANK FOWLER,
Commissioner of Lands and Mines.

APPLICATION FOR MINING CONCESSION.

[3.] 28th June, 1913.

IN accordance with Clause 39 (1) of the Mining Regulations, 1905:

Notice is hereby given that the following application for a Mining Concession has been addressed to the Governor-in-Council:—

Digitized by Google

DISTRICT NO. 4.

BY JAMES ANDREW.

A tract of Crown land situate on the right bank of the Aremu Creek, a tributary on the right bank Cuyuni River, held by James Andrew under the following Claim Licences:—

No. of Claim Licence.	No. of Tablet.	Name.	Locality.
A1712	148	J. Andrew	Stone Creek.
A1865	144	do.	Good Hope Creek.
A 2608	145	do.	Pretoria Hill, No. 1.
B 2609	146	do.	do. No. 2.
A 2610	147	do.	do. No. 3.
B 78	214	do.	Shop Hill.
B 144	381	do.	Shop Hill,
B 145	382	do.	Pretoria Hill.
B 146	383	do.	Rose Leaf ,,
B 147	384	do.	do. ,,
B 148	385	do.	Pretoria ,,
B 149	386	do.	do. ,,
B 150	351	do.	Honey Creek
B 151	352	do.	do.
B 152	353	do.	do.
B 153	354	do.	do.
B 154	355	do.	Marabunta Creek.
B 155	356	do.	do.
B 303	2093	do.	Stone Creek.
B 304	2094	do.	Honey Creek,
B 305	2095	do.	do.
B 306	2096	do.	Stone Hill
B 307	2151	do.	Stone Creek
B 308	2152	do.	do.
B 309	2153	do.	Honey Creek
B 310	2154	do.	do.
B 311	2155	do.	Stone Hill
B 312	2156	do.	Stone Creek
B 313	2157	do.	do.
B 314	2158	do.	Honey Creek
B 315	2160	do.	do.

being a portion of a block of 37 claims marked "A" on a plan by I. M. Nightingale, Government Surveyor, dated 23rd June, 1910, on record in the Department of Lands and Mines.

All persons having any right, title, interest or claim in and to the abovementioned tract of Crown Land and who may have just grounds to oppose the issue of the Mining Concession are required to enter opposition in writing with the grounds thereof at the Office of the Commissioner of Lands and Mines, Georgetown, within the time specified by the Regulations.

FRANK FOWLER,
Commissioner of Lands and Mines.

NOTICE.

THE Notice of application for Mining Concession by James Andrew, appearing in the "Official Gazette" of Saturday, the 21st June, page 1,880, is hereby cancelled.

FRANK FOWLER,
Commissioner of Lands and Mines.

General Register Office Notices.

IN accordance with the requirements of Section 14 of the Marriage Ordinance No. 25 of 1901, notice is hereby given of the appointment of the undermentioned Marriage Officers to the Ministerial Charge of the Registered Buildings hereinafter mentioned:—

Reverend F. L. Quick, *vice* Reverend J. Williams, (on leave).

S. Mary's, Eupakari, Rupununi, Demerara River District.

The Very Reverend Dean Sloman, *vice* Reverend Canon H. Gainer, (on leave).

S. Mark's, Enmore, East Coast Demerara District.

S. Andrew's, Cove and John, East Coast Demerara District.

E. D. ROWLAND,
Acting Registrar General.

General Register Office,
Victoria Law Courts,
Georgetown, Demerara,
4th July, 1913.

THE following Return of all persons arriving in and departing from the Colony during the month of June, 1913, classified according to the several Race Divisions, is published for general information:—

ARRIVALS.

Race.	Adults. Males.	Adults. Females.	Children. Males.	Children. Females.	Totals.
Europeans	28	12	2	...	42
Portuguese	19	5	3	2	29
East Indians	27	1	...	...	28
Do. (Immigrants)	...	...	...	...	...
Blacks	162	56	20	8	246
Mixed	38	30	5	4	77
Chinese	29	1	...	...	30
Other Races	15	5	2	...	22
Totals ...	318	110	32	14	474

DEPARTURES.

Race.	Adults. Males.	Adults. Females.	Children. Males.	Children. Females.	Totals.
Europeans	89	32	9	4	134
Portuguese	31	12	1	4	48
East Indians	64	7	2	2	75
Do. (Emigrants)	...	...	...	...	...
Blacks	306	105	11	9	431
Mixed	160	53	15	13	241
Chinese	36	4	3	...	43
Other Races	...	...	...	...	...
Totals ...	686	213	41	32	972

E. D. ROWLAND,
Acting Registrar General.

General Register Office,
Victoria Law Courts,
Georgetown, Demerara,
9th July, 1913.

Post Office Notices.

REMOVAL OF GENERAL POST OFFICE, GEORGETOWN, TO NEW PREMISES AT THE CORNER OF HINCKS AND NORTH STEETS.

POST OFFICE DEPARTMENT,
Georgetown, British Guiana,
4th July, 1913.

NOTICE is hereby given, for general information, that on Saturday, the 12th July, 1913, the removal of the General Post Office, Georgetown, will be begun.

After 1 p.m. on that date, no business will be transacted at the General Post Office, but the Post Offices of Bourda, Carmichael Street, Cornhill and Albouystown will be open to the public as usual.

From Monday, the 14th July, 1913, the usual hours of attendance will be observed at the New General Post Office.

N. FARRAR,
Postmaster General.

PILLAR BOX ERECTED AT STEWARTVILLE, WEST COAST, DEMERARA.

POST OFFICE DEPARTMENT,
Georgetown, British Guiana,
10th July, 1913.

NOTICE is hereby given that a Receiving Box for the reception of Letters has been established at Stewartville Village on the West Coast, Demerara.

This Box will be cleared daily at 7 a.m. and 3.30 p.m.

For the prepayment of letters the requisite postage stamps must be affixed by the Sender. Money must not be thrown into the box.

N. FARRAR,
Postmaster General.

Digitized by Google

Licensing.

SOUTH ESSEQUEBO JUDICIAL DISTRICT.

LICENSING MEETING.

NOTICE is hereby given that a Special Licensing Meeting will be held at the Magistrate's Court Room, Leguan, on Thursday, the 24th day of July, 1913, at 12 o'clock, noon, for the purpose of considering an application from Manoel Rodrigues Ferreira for a certificate to obtain a Retail Spirit Shop Licence for premises situate at Lot 18, Fort Island, Essequibo River.

Justices of the Peace resident in the District are requested to attend at the time and place abovementioned.

S. G. T. BURKE,
Stipendiary Magistrate.

Leguan,
7th July, 1913.

GEORGETOWN JUDICIAL DISTRICT.

SPECIAL LICENSING MEETING.

NOTICE is hereby given that a Special Licensing Meeting will be held at the Magistrate's Court Room, Georgetown, at 12 o'clock, noon, on Thursday, the 24th day of July, 1913, for the purpose of considering an application from Silvestre A. Francisco, attorney of the heirs of P. D'Oliveira, deceased, for the transfer of their Retail Spirit Shop licence for premises at Lots 15 and 16, South Cumingsburg to Antonio De Freitas.

Justices of the Peace resident in the District are requested to attend at the time and place abovementioned.

H. K. M. SISNETT,
Stipendiary Magistrate.

Georgetown,
8th July, 1913.

Customs' Notice.

NOTICE TO IMPORTERS OF PREFERENTIAL GOODS.

IMPORTERS of goods entitled to preference under the Canadian Reciprocity Agreement are hereby notified that any goods entered at the preferential rate of duty, and afterwards found to be subject to the general rate of duty are liable to forfeiture under the Customs law, and the importer is liable upon conviction to a penalty of $500.

J. M. REID,
Comptroller of Customs.

Custom House Georgetown,
2nd July, 1913.

Education Notice.

CAMBRIDGE LOCAL EXAMINATIONS.

THE Time-Tables for the above have arrived and can be had on application from the Secretary. The Examination for the Boys will be held at Queen's College; that for the Girls at Woodside School, Main Street, and will begin at 2 o'clock on Monday, July 21st. The Model Drawing will be held for both Boys and Girls at Queen's College at 10.30 a.m. on Monday, July 21st, instead of the hours fixed in the Time-Tables. Candidates will be supplied with paper and blotting-paper. All else, pens, pencils, Geometrical instruments, etc., must be provided by the pupils.

T. A. POPE,
Local Secretary.

Queen's College,
July 3rd, 1913.

Public Works Department

NOTICE.

FIRST CLASS OVERSEER.

1. APPLICATIONS in *own writing* marked on the envelopes outside "*Application, First Class Overseer*" will be received by the undersigned up to noon on Thursday, the 31st instant, for the position of *First Class Overseer* in the Public Works Department.

2. The appointment is not pensionable, and the salary will be $720 per year, rising by annual increment of $72 (*on the certificate of the Colonial Civil Engineer*) to $1,200 per year.

3. Applicants must have had experience with Motor Engines, Launches, Boilers and machinery generally, and be capable of taking charge of all such in the Public Works Department Yard, and will also be called upon to perform any work for which he is qualified for other Departments, if required, as part of his ordinary duties.

4. Not more than *three* recent testimonials need be submitted with the applications, and the ages of the applicants should be stated, and whether married or single.

5. Personal canvas will disqualify.

JAMES H. W. PARK,
Colonial Civil Engineer.

Public Works Department,
Georgetown, 10th July, 1913.

Miscellaneous.

IN THE BERBICE JUDICIAL DISTRICT.

SEIZURE.

PURSUANT to provisions of Ordinance No. 32 of 1903, I, the undersigned, or some person duly authorised by me in writing, will sell publicly to the highest bidder at the hour of 12 o'clock, noon, on Monday, the 14th day of July, 1913, at the Magistrate's Court-yard at New Amsterdam, the following articles, unless claimed in terms of law:—

400 pieces of firewood.
1 Deal Board Bateau, 29 ft. 6 inches x 2 ft. 8 inches, registered number 4697.
2 Oak Oars.
2 Rowlocks.

The above seizure was made by Isaac N. George, an Officer of the Department of Lands and Mines, from John Makadom on the 6th June, 1913, in Canje Creek, opposite New Forest Village, under Section 25 (1) of Ordinance No. 32 of 1903.

The articles are lying at mud-flat of the Bonded Warehouse Stelling, New Amsterdam.

Terms of Sale:—Cash, with Royalty and Auction dues.

W. J. DOUGLASS,
Stipendiary Magistrate,
Berbice Judicial District.

New Amsterdam,
17th June, 1913.

UPPER AND LOWER RIVER BOAT REGULATIONS, 1912.

NOTICE is hereby given that the District Commissary in charge of the Berbice River District, will attend at the following places for the purpose of inspecting boats (and their equipment) and issuing certificates of Survey and licences for the financial year 1913-1914, as follows:—

Maria Henrietta, Friday, 18th July.
Sandhills, Monday, 21st July,

D. J. J. O. LOW,
Commissary of Taxation,
Deputy Navigation Officer,
Lower Berbice River.

Commissary's Office,
New Amsterdam,
1st July, 1913.

Digitized by Google

NOTICE.

THE BRITISH GUIANA MUTUAL FIRE INSURANCE COMPANY, LIMITED.

THE Half-Yearly Ordinary General Meeting of Members will be held at the Company's Office, Georgetown, on Monday, 21st July, 1913, at 12 o'clock, noon.

JOHN BOLLERS,
Secretary.

B. G. Mutual Buildings,
Georgetown, 11th July, 1913.

BRITISH GUIANA.—MEDICAL DEPARTMENT.

ABSTRACT OF REPORTS OF HOSPITALS AT THE UNDERMENTIONED INSTITUTIONS.

FOR THE WEEK ENDING SATURDAY, 26TH APRIL, 1913.

HOSPITALS AT	Remaining from last Week.		Admitted in the Week.		Discharged in the Week.		Died in the Week.		Remaining at the end of the Week.			Increase.	Decrease.	Number of Inmates.			Percentage of Sickness.	REMARKS.
	M.	F.	M.	F.	M.	F.	M.	F.	M.	F.	T.	Total.	Total.	M.	F.	T.	Total.	
H.M.P. Settlement	8	...	3	...	4	...	...	...	7	...	7	...	1	211	...	211	5·2	
Georgetown Prison	2	...	2	...	2	...	...	...	2	...	2	1	...	121	26	147	2·7	
New Amsterdam Prison	...	...	1	...	1	...	...	...	1	...	1	1	...	41	9	50	2·	
Suddie Prison	...	...	...	...	...	...	...	...	...	...	...	...	...	12	2	14	...	
Onderneeming Industrial School	...	...	...	...	...	...	...	...	...	...	...	...	...	116	...	116	...	
Total	10	...	6	...	6	...	...	...	10	...	10	1	1	501	37	538	2·9	

E. D. ROWLAND,
Acting Surgeon General.

NOTICE.

ESTATE OF HENRY EVERTZ SMITH, DECEASED.

ALL persons having any claims against the Estate of Henry Evertz Smith, deceased, are hereby requested to render same to the first undersigned within three (3) months from date hereof, and all persons indebted to the same, are requested to make immediate payment.

J. WOOD DAVIS,
C. L. GALE.
Executors Estate Henry Evertz Smith, Deceased.

Museum Buildings, Georgetown,
10th July, 1913.

[THIS IS THE FIRST PUBLICATION.]

THE BRITISH GUIANA MUTUAL FIRE INSURANCE COMPANY, LIMITED.

BY-Law No. 17 is hereby repealed and the following By-Law substituted therefor:—

17. The amount then remaining at the credit of the account or accounts open for policies then entitled to profit being the profit for the triennial period shall be transferred to "Profit and Loss (Triennial) Account" to be apportioned as follows:—

Such portion as the Directors may consider necessary shall be transferred to the credit of Scrip Dividend Account and the balance either issued in scrip, debenture bonds or stock, or paid in cash, or partly in one and partly in another as the Directors may determine; provided however that before such division the Directors may, if they think fit, transfer a portion to the credit of a reserve fund for the purpose of augmenting the amount at credit of "Profit and Loss (Triennial) Account" in any case where losses by claims are considered excessive if the Directors so decide.

Adopted by the Directors on the 2nd day of July, 1913.

JOHN BOLLERS,
Secretary.

DEMERARA RIVER JUDICIAL DISTRICT.

SEIZURE.

NOTICE is hereby given in accordance with section 26 of Ordinance 32 of 1903, that I, or some one duly authorised by me in writing, will sell publicly to the highest bidder at Hyde Park Court-room on Tuesday, the 5th day of August, 1913, at 12 o'clock, noon, unless previously claimed according to law, the following articles seized by A. G. Griffith, Forest Ranger and R.C., from John Chung and Ah Sue on the 6th May, 1913, on Crown land situate on right bank, Waratilla creek, right bank, Kamuni creek, left bank, Demerara river:—

2¼ Cords firewood, lying where they were seized.

Terms of Sale:—Cash, with royalty and auction dues.

J. McFARLANE CORRY,
Actg. Stipendiary Magistrate.

Christianburg,
27th June, 1913.

DEMERARA RIVER JUDICIAL DISTRICT.

SEIZURE.

NOTICE is hereby given in accordance with section 26 of Ordinance No. 32, Anno 1903, that I, or some one duly authorized by me in writing, will sell publicly to the highest bidder, at Mallali Court-room on Thursday, the 14th day of August, 1913, at 12 o'clock, noon, unless previously claimed according to law, the following articles seized by A. G. Griffith, Forest Ranger and Rural Constable, from M. P. Camacho on the 10th June, 1913, outside the upper boundary line of W.C. Licence A 402, situate on left bank, Hibibea creek, left bank, Demerara River:—

14 logs greenheart timber, containing 100 cubic feet, lying where seized.

Terms of sale: Cash, with royalty and auction dues.

J. McFARLANE CORRY,
Acting Stipendiary Magistrate.

Christianburg,
9th July, 1913.

Digitized by Google

NOTICE.

MEDICAL DEPARTMENT.

IN pursuance of notice, an election for a member of the Medical Board in place of Dr. Wharton was held on Monday, the 7th July, 1913, and Dr. Wharton was duly re elected.

E. D. ROWLAND,
Acting Surgeon General.

Surgeon General's Office,
Georgetown, 8th July, 1913.

NOTICE OF APPLICATION
FOR TRANSFER OF A LICENCE TAKEN OUT IN RESPECT OF ANY BUSINESS OR TRADE.

NOTICE is hereby given that F. G. dos Reis, residing at lot 23, Strand, New Amsterdam, the holder of Licences Nos. 713/225, 1013/5 and 712/7 for carrying on a provision business and for the sale of tobacco and drugs at Edinburgh Village, Rio Berbice, and John Seabra, residing at lot 13, Strand, New Amsterdam, have given the Commissary of Taxation of the Berbice River Fiscal District, notice of the intention to transfer the said licences to the said John Seabra. Any person having a claim of over $100 for a liquidated sum against the said F. G. dos Reis and desiring to oppose the said transfer, must give to the said Commissary within fourteen days of the date of this notice, a written notice objecting to the said transfer.

D. J. J. O. LOW,
District Commissary of Taxation,
Berbice River Fiscal District.

New Amsterdam, Berbice,
7th July, 1913.

NOTICE OF APPLICATION
FOR TRANSFER OF A LICENCE TAKEN OUT IN RESPECT OF ANY BUSINESS OR TRADE.

NOTICE is hereby given that F. G. dos Reis, residing at lot 23, Strand, New Amsterdam, the holder of Licences Nos. 714/26 and 1012/22 for carrying on a provision shop and for the sale of tobacco at Edinburgh Village, Rio Berbice, and John Seabra, residing at lot 13, Strand, New Amsterdam, have given the Commissary of Taxation of the Berbice River Fiscal District notice of the intention to transfer the said licences to the said John Seabra. Any person having a claim of over $100 for a liquidated sum against the said F. G. dos Reis, and desiring to oppose the said transfer, must give to the said Commissary within 14 days of the date of this notice, a written notice objecting to the said transfer.

D. J. J. O. LOW,
District Commissary of Taxation,
Berbice River Fiscal District.

New Amsterdam, Berbice.
7th July, 1913.

SUMMARY OF REPORTS OF ESTATES' HOSPITAL FOR THE WEEK ENDING SATURDAY, 26TH APRIL, 1913.

	In-Patients.			Out-Patients.		
	M.	F.	T.	M.	F.	T.
Remaining from last week	515	237	752	128	88	216
Admitted during Week...	420	181	601	139	75	214
Discharged during week...	395	196	591	135	85	220
Died during week ...	15	3	18	...	...	...
Remaining at end of week	516	218	734	132	78	210
Increase	1	...	...	4	...	...
Decrease	...	19	18	...	10	6

E. D. ROWLAND,
Acting Surgeon General.

Digitized by Google

Customs Notice.

LIST of "Unentered Goods" removed to the "Want of Entry Warehouse," under the authority of section 63 of the Customs Ordinance No. 7 of 1884, during the week ended 21st June, 1913.

Ship's Rotation.	Importing Vessel.	Marks.	Nos.	Number and Description of Packages and Contents.	Consignee.	Receiving Store at which discharged.
185	Balantia ...	S.D.C & Co.	1	1 case Mats ...	Order ...	Garnett's.
,,	,, ...	S.D.C. & Co., Ld.	50	1 case Ribbons ...	,, ...	,,
		S. F. R.				
,,	,, ...	W.J.S. & Co.	313	1 bale Merchandise ...	,, ...	,,
,,	,, ..	D. M. Co. ...	1	1 case ,, ...	,, ...	,,
,,	,, ...	S. P. ...	N/N	1 crate Garlic ...	,, ...	,,
,,	,, ...	A.N.S.	47/48	2 cases Tobacco ...	,, ...	,,
,,	,, ...	O.H.M.S. O.A.G.	Req. 26/1913	1 case Stamps ...	,, ...	,,
,,	,, ...	S.S. H. S.	219/221	3 cases Tobacco ...	,, ...	,,
,,	Norheim ...	A.B.C. B. N/M. Trinidad.	5/12 586	1 bale Paper ...	Unknown ...	Sandbach, Parker & Co.
178	Cr. of Navarre...	N/M.	N/N	1 bdle. Tubes ...	Order ...	La Penitence.
,,	,, ...	N/M.	N/N	1 bdle. Iron ...	,, ...	,,

WEEK ENDING 28TH JUNE, 1913.

203	Sargasso ...	J. D. S. D.	1	1 case Biscuits ...	Order ...	La Penitence.
,,	,, ...	S.D. & Co. Ld	10	1 case Boots ...	B. G. Bank ...	,,
,,	,, ...	H. ,, ... W.	15	1 case ,, ...	,, ...	,,
,,	,, ...	5256 B. Co.	153/154	2 cases Sundries ...	Order ...	,,
,,	,, ...	,, ...	152	1 case Glassware ...	,, ...	,,
,,	,, ...	,, ...	151	1 cask Bottles ...	,, ...	,,
,,	,, ...	,, ...	155/156	2 casks ,, ...	,, ...	,,
204	St. Croix ...	A. D'Andrade ...	116/120	5 bdls. Ag. Forks ...	,, ...	Sandbach, Parker & Co.
,,	,, ...	,, ...	121	1 case Hardware ...	,, ...	,,
,,	,, ...	,, ...	122/125	4 casks ,, ...	,, ...	,,
,,	,, ...	R B. LD.	...	1 case Ginger Ale ...	Holder of P.R..	,,
209	S.S. Uller ...	222	...	10 Bags Flour ...	Order ...	Garnett & Co.

Custom House,
Georgetown,
2nd July, 1913.

J. M. REID,
Comptroller of Customs.

Digitized by Google

PUBLIC HOSPITALS.—BRITISH GUIANA.

RETURN FOR THE WEEK ENDING SATURDAY, 26TH APRIL, 1913.

HOSPITAL AT	Remaining from last Week.			Admitted.			Discharged recovered.			Discharged for other causes.			Died.			Remaining at the end of the week.			Out-patients.		
	M.	F.	T.	M.	F.	T.	M.	F.	T.	M.	F.	T.	M.	F.	T.	M.	F.	T.	M.	F.	T.
Georgetown ...	271	196	467	90	99	189	34	54	88	47	24	71	10	9	19	270	208	478	243	352	595
New Amsterdam ...	70	38	108	23	22	45	11	5	16	14	11	25	1	3	4	67	41	108	140	158	298
Suddie	43	24	67	11	8	19	4	4	8	9	4	13	1	2	3	40	22	62	59	52	111
Bartica	4	2	6	1	1	2	2	...	2	...	1	1	1	...	1	2	2	4	3	1	4
Morawhanna ...	5	2	7	10	...	10	...	...	...	4	1	5	...	1	1	11	...	11	41	27	68
Potaro	3	...	3	1	...	1	1	...	1	1	...	1	...	...	...	2	...	2	18	2	20
Arakaka	3	...	3	4	...	4	...	...	...	...	...	...	1	...	1	6	...	6	4	...	4
Total ...	399	262	661	140	130	270	52	63	115	75	41	116	14	15	29	398	273	671	508	592	1,100

PUBLIC ASYLUMS.

Lunatic Asylum ...	434	284	718	1	...	1	...	...	...	...	...	...	...	...	...	435	284	719	...	...	...
Leper Asylum ...	264	119	383	1	2	3	...	...	...	...	...	...	2	1	3	263	120	383	...	...	...
Total ...	698	403	1,101	2	2	4	...	...	...	...	...	...	2	1	3	698	404	1,102	...	...	...

PUBLIC DISPENSARIES.

DISPENSARIES AT	OUT-PATIENTS.		
	M.	F.	T.
Georgetown No. 1 ...	34	73	107
Do. No. 2 ...	33	69	102
Do. No. 3 ...	23	53	76
Albouy's Town Medical Station ...	23	46	69
Demerara River ...	4	10	14
Berbice do. ...	7	3	10
Upper Pomeroon River ...	23	27	50
Lower Pomeroon River ...	13	7	20
Moruca ...	2	2	4
Total ...	162	290	452

E. D. ROWLAND,
Acting Surgeon General.

Digitized by Google

LIST showing the number and description of all Strays in Pound at the following Pounds in the Colony, on the last day of the week ending Saturday, July 5, 1913. in accordance with Section 14, Ordinance 1 of 1866.

Name of Pound.	When brought to the Pound.		Name of Party Bringing.	Name of Party Sending.	Place from whence Stray was sent.	Description of Animal.	Brand, Marks, Colour, &c.	Remarks
	Date.	Hour.						
DEMERARA—								
Sparendaam ...	Nil	Nil	Nil	Nil	Nil	Nil	Nil	
Beterverwagting ...	Nil	Nil	Nil	Nil	Nil	Nil	Nil	
Vigilance ...	5.7.1913	5.45 p.m.	Outar	Jas. Bee	Pln. Nonpareil	Ewe Goat	Right ear split. Black.	
Do. ...	5.7.1913	5.45 p.m.	Outar	Jas Bee	Pln. Nonpareil	Ewe Goat	Right ear split. Cream.	
Do. ...	5.7.1913	5.45 p.m.	Outar	Jas. Bee	Pln. Nonpareil	Ewe Goat	Right ear split. Black and cream.	
Pelfield ...	5.7.1913	3.30 p.m.	T. Linkton	H. Gaskin	Clonbrook	She Ass	W 27 right neck, both ears cut. Grey	
Do. ...	5.7.1913	3.30 p.m.	T. Linkton	H. Gaskin	Clonbrook	She Ass	No brand, both ears cut. Grey.	
Do. ...	5.7.1913	3.30 p.m.	T. Linkton	H. Gaskin	Clonbrook	She Ass Filly	No brand, no marks. Grey.	
Mahaica ...	4.7.1913	9.00 a.m.	Sobrate	Sobrate	Adventure	Steer	G 86 right hip. Dark brown.	
Do. ...	5.7.1913	5.30 p.m.	Budhan	J. Vieira	Spring Hall	Cow	F 38 right hip. Dark brown.	
Cane Grove ...	Nil	Nil	Nil	Nil	Nil	Nil	Nil	
Mahaicony ...	5.7.1913	6.00 a.m.	Sgt. Kerwood	Sgt. Kerwood	Persenan Public Road	Steer	Not legible. Brindle	
Vreed-en-Hoop ...	30.6.1913	2.45 p.m.	Halman	Halman	Vreed-en-Hoop	Ewe Goat	No marks. Brown.	
Do. ...	30.6.1913	2.45 p.m.	Halman	Halman	Vreed-en-Hoop	Ewe Goat	No marks. Brown and white.	
La Grange ...	Nil	Nil	Nil	Nil	Nil	Nil	Nil	
Fellowship ...	Nil	Nil	Nil	Nil	Nil	Nil	Nil	
Stewartville ...	Nil	Nil	Nil	Nil	Nil	Nil	Nil	
Vergenoegen ...	Nil	Nil	Nil	Nil	Nil	Nil	Nil	
BERBICE—								
Aurora ...	Nil	Nil	Nil	Nil	Nil	Nil	Nil	
Capoey ...	Nil	Nil	Nil	Nil	Nil	Nil	Nil	
Suddie ...	Nil	Nil	Nil	Nil	Nil	Nil	Nil	
Anna Regina ...	16.6.1913	6.15 a.m.	Sgt. Rawlins	F. A. Long	Hampton Court	She Ass	Illegible, right hip. Brown.	
Do. ...	29.6.1913	4.20 p.m.	Mohan	Mohan	Henrietta	He Ass	Illegible, right hip. Dark brown.	
Do. ...	5.7.1913	2.25 p.m.	Sgt. Rawlins	F. A. Long	Labunarina	He Ass	CM 53 right hip. Grey.	
Do. ...	5.7.1913	5.55 p.m.	Sgt. Rawlins	F. A. Long	Lima	Ewe Goat	No brand.	
Do. ...	5.7.1913	5.55 p.m.	Sgt. Rawlins	F. A. Long	Hampton Court	He Ass	EJ 3 right hip. Dark brown.	
Do. ...	5.7.1913	5.55 p.m.	Sgt. Rawlins	F. A. Long	Hampton Court	She Ass	EJ 3 right hip. Dark brown.	
Do. ...	5.7.1913	5.55 p.m.	Sgt. Rawlins	F. A. Long	Hampton Court	He Ass	EJ 3 right hip. Dark brown.	
Leguan ...	Nil	Nil	Nil	Nil	Nil	Nil	Nil	
Sans Souci ...	Nil	Nil	Nil	Nil	Nil	Nil	Nil	
Bartica ...	Nil	Nil	Nil	Nil	Nil	Nil	Nil	
Mora Mahaina ...	Nil	Nil	Nil	Nil	Nil	Nil	Nil	
Arakaka ...	Nil	Nil	Nil	Nil	Nil	Nil	Nil	
BERBICE—								
Weldaad ...	Nil	Nil	Nil	Nil	Nil	Nil	Nil	
Fort Wellington ...	Nil	Nil	Nil	Nil	Nil	Nil	Nil	
Blairmont ...	Nil	Nil	Nil	Nil	Nil	Nil	Nil	
Stanleytown ...	Nil	Nil	Nil	Nil	Nil	Nil	Nil	
Reliance ...	4.7.1913	4.00 p.m.	A. Quintyne	E. Quick	Rose Hall church-yard	Ewe Goat	No mark. Black and white.	
Sisters ...	Nil	Nil	Nil	Nil	Nil	Nil	Nil	
Albion ...	5.7.1913	6.00 a.m.	Lackhan	Lackhan	Rose Hall Village	Heifer	69 right hip, right ear cut, left ear R split. Black.	
Whim ..	5.7.1913	2.30 p.m.	Aiakhan	Aiakhan	Lancaster	Ewe Sheep	Right ear V. Dark brown.	
Do. ...	5.7.1913	2.30 p.m.	Aiakhan	Aiakhan	Lancaster	Ewe Sheep	Right and left ears split. Dk. brown.	
Do. ...	5.7.1913	2.30 p.m.	Aiakhan	Aiakhan	Lancaster	Ewe Sheep	Left ear cut. Dark brown.	
Do. ...	5.7.1913	2.30 p.m.	Aiakhan	Aiakhan	Lancaster	Ewe Sheep	Right ear split. Cream.	
No. 51 ..	Nil	Nil	Nil	Nil	Nil	Nil	Nil	
No. 63 ...	Nil	Nil	Nil	Nil	Nil	Nil	Nil	

Digitized by Google

COUNTIES OF DEMERARY AND ESSEQUEBO.

LIST OF UNCLAIMED MONEYS.

A LIST of all Moneys, the proceeds of Sales of Properties under Execution which Moneys have remained unclaimed for three months and upwards prior to 31st March, 1913, published under the provisions of Section 25 of Ordinance No. 13 of 1897.

No. of Sale.	Date.	Date paid up in full.	Sold at the instance of	Description of Property.	Balances Unclaimed.
104	30th Sep., 1912.	28th Dec., 1912.	M. Rodrigues	S½ lot 43, and undivided ¼ of E½ of N½ 72, both at Virginia.	$ 27 98
120	4th Nov., 1912.	4th Nov., 1912.	S. De Santos	A piece of land 11 roods long by 4 roods wide, part of lot 1, Perth Village, Mahaicony.	97
122	11th Nov., 1912.	11th Nov., 1912.	Esau Elias	W½ lot No. 125, section B, Victoria ...	48
125	2nd Dec., 1912.	2nd Dec., 1912.	Booker Bros., McConnell & Co., Ltd.	One cottage with kitchen and five iron tanks at Grove, E.B., Demerara.	2 87
128	16th Dec., 1912.	17th Feb., 1913.	Seepersaud	⅛ of E½ of lot 19, and ⅛ of S½ of W½ of lot 23, Albouystown.	4 21
9	3rd Feb., 1913.	3rd Feb., 1913.	Ramsobug	E¼ lot 80, section A, &c., Friendship ...	7 87
21	17th Mar., 1913.	17th Mar., 1913.	M. P. Collette	E¾ lot 69, section B, Buxton, undivided ¼ of 75, section B, Buxton, and undivided ¼ of undivided ⅔ of La Retraite.	30 96
23	,,	,,	James D'Andrade	Lot 17, Second Street, Morawhanna ...	1 95
24	26th Mar., 1913.	26th Mar., 1913.	The Town Clerk of Georgetown..	W½ of lot 173, Upper Charlotte Street, Bourda District.	3 06
27	,,	,,	,, ,, ,, ...	S½ of lot 44, Russell Street, New Charlestown District.	2 09
28	,,	,,	,, ,, ,, ...	N½ of W½ lot 33, Lyng Street, New Charlestown District.	2 85
32	,,	1st April, 1913.	,, ,, ,, ...	Lot 145 Crown and Oronoque Streets, Queenstown District.	1 00
33	,,	26th Mar., 1913.	,, ,, ,, ...	N½ 97, also known as 113, George Street, Werk-en-Rust District.	3 01
157	7th Oct., 1912.	7th Oct., 1912.	The Local Authority ...	S½ lot 68, section A, Den Amstel ...	20
160	,,	,,	,, ,, ...	Lot 6, Melville	01
161	,,	,,	,, ,, ...	Lot 156, sections A. and B, Maria's Pleasure.	01
162	,,	,,	,, ,, ...	Lot 46, Lodge ...	01
165	,,	,,	,, ,, ...	Lot 164, section A, Stanleytown ...	02
166	,,	,,	,, ,, ...	S½ lot 114, section A, Stanleytown ...	01
167	,,	,,	,, ,, ...	Lot 223, section A, Stanleytown ...	02
168	,,	,,	,, ,, ...	E½ lot 36, Lodge ...	01
169	14th Oct., 1912.	14th Oct., 1912.	,, ,, ...	Lot letters A. and C, Melville ...	07
172	21st Oct., 1912.	21st Oct., 1912.	,, ,, ...	E½ lot 125, section B, Buxton ...	01
173	,,	,,	,, ,, ...	E½ lot 47, section A, Buxton ...	01
199	16th Dec., 1912.	16th Dec., 1912.	,, ,, ...	E½ lot 10, section F, Ann's Grove ...	87
207	30th Dec., 1912.	30th Dec., 1912.	,, ,, ...	Lot 44, section G. H, Huis't Dieren ...	04
208	,,	,,	,, ,, ...	Lot 18, section A. M, Huis't Dieren ...	10
209	,,	,,	,, ,, ...	S.W¼ lot 75, Bagotville ...	42
212	,,	,,	,, ,, ...	S½ lot 60, section B, Nabaclis ...	03
213	,,	,,	,, ,, ...	Lot 21, section B, Golden Grove ...	01
214	,,	,,	,, ,, ...	N½ 51 and W½ of E½ lot 96, section A, Golden Grove.	04
216	,,	,,	,, ,, ...	S.E¼ lot 21, Bagotville ...	01
8	6th Jan., 1913.	6th Jan., 1913.	,, ,, ...	N¼ lot 1, section A, Den Amstel ...	57
10	,,	,,	,, ,, ...	Lot 43, section C, Queenstown ...	03
11	,,	,,	,, ,, ...	Lot 123, section 1. Queenstown ...	04
12	,,	,,	,, ,, ...	N½ lot 116, section I, Queenstown ...	02
19	20th Jan., 1913.	20th Jan., 1913.	,, ,, ...	Cultivation lot S½ 161, section A, Clonbrook.	01
20	,,	,,	,, ,, ...	S½ of W½ lot 100, section A, Plaisance...	11
22	,,	,,	,, ,, ...	W½ of W½ lot 90, section A, Plaisance ...	9 27
26	,,	,,	,, ,, ...	S½ of E½ lot 82, section A, Plaisance ...	1 97
28	27th Jan., 1913.	27th Jan., 1913.	,, ,, ...	W½ lot 46, section F, Ann's Grove ...	3 79
29	,,	,,	,, ,, ...	E½ lot 26, section C, Two Friends ...	39
31	,,	,,	,, ,, ...	Lot 8, section C, Alexanderville ...	40
32	,,	,,	,, ,, ...	W½ lot 36, section A, Den Amstel ...	51
33	10th Feb., 1913.	10th Feb., 1913.	,, ,, ...	Lot 98, western section, Triumph ...	01
35	17th Feb., 1913.	17th Feb., 1913.	,, ,, ...	S½ of W½ lot 92, section A, Plaisance ...	1 33
36	,,	,,	,, ,, ...	S½ of E½ lot 98, section A, Plaisance ...	4 50
37	,,	,,	,, ,, ...	E½ slip of lot 24, section A, Plaisance ...	3 77
40	,,	,,	,, ,, ...	S.W¼ lot 79, Bagotville ...	4 96
42	24th Feb., 1913.	24th Feb., 1913.	,, ,, ...	W¼ lot 5, section A, Fellowship ...	01
43	,,	,,	,, ,, ...	S½ lot 21, section A, Den Amstel ...	01
44	,,	,,	,, ,, ...	N½ lot 44, section A, Den Amstel ...	01
47	3rd Mar., 1913.	3rd Mar., 1913.	,, ,, ...	N½ lot 34, section B, Beterverwagting ...	05
53	,,	,,	,, ,, ...	W½ lot 7, section B, Two Friends ...	01
60	,,	,,	,, ,, ...	S½ of cultivation lot No. 8, section A, Clonbrook.	01

Digitized by Google

No. of Sale.	Date.	Date paid up in full.	Sold at the instance of	Description of property.	Balances Unclaimed.
62	3rd Mar., 1913.	3rd Mar., 1913.	The Local Authority ...	Lots 175 and 176, in secion Jonestown, Mahaica.	$ 06
63	,,	,,	,, ,, ...	Lots 135 and 136, ,, ,, ,, ...	06
64	,,	,,	,, ,, ...	Lots 154 and 155, ,, ,, ,, ...	06
66	,,	,,	,, ,, ...	Lot 156, ,, ,, ,, ...	01
67	,,	,,	,, ,, ...	Lot 202, ,, ,, ,, ...	01
68	,,	,,	,, ,, ...	Lot 141, ,, ,, ,, ...	01
69	,,	,,	,, ,, ...	A piece of land 10⅛ acres, situate 56 roods west Quarantine Station, Best.	2 90
70	,,	,,	,, ,, ...	Lot 90, Best	4 96
71	,,	,,	,, ,, ...	Lot 25, section A, Best	8 86
76	26th Mar., 1913.	26th Mar., 1913.	,, ,, ...	Lot 16, section A, Golden Grove ...	50
78	,,	,,	,, ,, ...	N½ of lot 6, section B, Nabaclis ...	01
79	,,	,,	,, ,, ...	N½ of W½ lot 34, section B, Nabaclis ...	01
80	,,	,,	,, ,, ...	E½ of lot 156, section A, Friendship ...	01
87	,,	,,	,, ,, ...	House lots 30 & 31, sec. A, North Supply.	56
99	,,	,,	,, ,, ...	W½ lot 27, south side, Lodge ...	01
103	,,	,,	,, ,, ...	Lot 40, north side, Lodge ...	01
104	,,	,,	,, ,, ...	Lot 41, south side, Lodge ...	01
105	,,	,,	,, ,, ...	E½ lot 21, north side, Lodge ...	01
108	31st Mar., 1913.	31st Mar., 1913.	,, ,, ...	Lot 194, section A, Stanleytown ...	01
					$ 141 06

Registrar's Office of British Guiana, Georgetown, this 30th day of June, 1913.

B. S. NEWSAM,
Acting Registrar.

Digitized by Google

BRITISH GUIANA.

DEPARTMENT OF LANDS AND MINES,
Georgetown, Demerara,
15th May, 1913.

RETURN of Grants, Licences, etc., issued during the month of April, 1913.

FRANK FOWLER,
Commissioner of Lands and Mines.

No.	Name.	Locality.	Acres.	Term.	Date.
		LICENCES OF OCCUPANCY.			
		ESSEQUIBO.			
A 342	Consolidated Rubber & Balata Estates, Ltd.	Right bank Essequibo river, commencing at a paal opposite the confluence of the Essequibo and Potaro rivers.	15	D.H.M.P.	8.4.13.
A 343	E. C. Peters ...	Right bank Barima river, being the Government Reserve in front of his Grant No. 4,681.	.46	D.H.M.P.	22.4.13.
		WOOD-CUTTING LICENCES.			
		DEMERARA.			
A 570	B. Allicock	Both banks Ehibu creek, right bank Wainibisci creek, right bank Demerara river, commencing at a tree blazed "J. B. S.," on the left bank Ehibu creek, about 4 miles from its mouth.	90	1 year from 6.2.13.	16. 4.13.
A 571	A. F. Cabral ...	Right bank Pokerero creek, right bank Kamuni creek, left bank Demerara river, commencing at a paal branded "W. H. McT." on the right bank Pokerero creek, about 7 miles from its mouth.	275	1 year from 14.3.13.	,,
		BALATA LICENCES.			
		ESSEQUIBO.			
No.	Name.	Locality.		Term.	Date.
A 1769	W. H. Crawford ...	Right bank Waini river, extending from Big Bullet Tree creek to Luri creek.		2 years from 21.4.13.	21.4.13.
		PERMISSIONS UNDER CLAUSE 65.			
1154	Luigi Psaila ..	To cut twenty scattered cedar trees between Manaribisi and Awatuna creeks, left bank Cuyuni river.		3 months to 30.6.13.	2.4.13.
1155	Jos. Greene ..	To occupy two acres of Crown Land on the left side of the Kokerite Trail, Barama river, about nine miles from Kokerite Landing.		1 year to 31.3.14.	10.4.13.
1156	J. Gonsalves ...	To occupy 7½ acres of Crown Land in rear of his woodcutting licence No. A289, left bank Bash creek, left bank Loo creek, right bank Demerara river.		,,	,,
1157	The Mazaruni Company, Limited.	To occupy half an acre of Crown Land at San San Kopai Landing, Mazaruni river.		,,	21.4.13.
1158	G Moffett	To occupy two acres of Crown Land on the eastern side of the Kokerite Trail, about 60 roods from Kokerite Landing, right bank Barama river.		,,	,,
1159	Samuel Li & Ethel Medas.	To occupy half an acre of Crown Land at Gibraltar Hill, right bank Powis creek, Trial creek, Sir Walter creek, left bank Aranka creek, left bank Cuyuni river.		,,	26.4.13.
		PERMISSIONS UNDER CLAUSE 67 (2).			
		TO OCCUPY FOR DEPOT			
240	A da Silva ..	To occupy a tract of Crown Land not exceeding 5 acres on the left bank of the Demerara river, commencing at a paal 5 roods from a paal "H. I. P.," marking the back boundary of Pln. LaResource. (Previously held under woodcutting licence No. A47), in connection with W. C. Licence No. A380.		1 year to 1.4.14.	2.4.13.

Digitized by Google

No.	Name.	Locality.	Acres.	Term.	Date.

RENEWALS.

WOOD-CUTTING LICENCES.

DEMERARA.

A 454	E. B. Gordon	... Left bank Mahaicony Creek	68	1 year to 11.7.13.	2.4.13.
A 455	W. Simmons	... Right bank Arampa creek, right bank Demerara river.	679	1 year to 25.11.13.	17.4.13.
A 375	J. de Freitas	... Both banks Kuruabaru creek, right bank Demerara river.	384	1 year to 13.2.14.	,,
A 465	J. F. Ferreira	... Between the Urukuya and Palmenda creeks, left bank Demerara river.	288	1 year to 7.3.14.	,,
A 456	F. Williams	.. Left bank Topira creek, right bank Kamakabra creek, right bank Demerara river.	539	1 year to 25.1.14.	,,
A 231	Peter Lewis	.. Left bank Hyama creek, left bank Demerara river.	320	1 year to 31.3.14.	23.4.13.
A 339	Anna de Sa	... Left bank Kuruabaru creek, right bank Demerara river.	45	,,	,,
A 397	J. Rodriques	... Left bank Big Palmenda creek, right bank Urukuya creek, left bank Demerara river.	427	,,	,,
A 175	G. Waldron	... Right bank Topira creek, right bank Kamakabra creek, right bank Demerara river.	325	1 year to 18.7.13.	,,
A 208	N. Williams	.. Right bank Hubudebu creek, left bank Hyama creek, left bank Demerara river.	400	1 year to 31.3.14.	26.4.13.
A 224	R. de Clou	... Left bank Doucourah creek, left bank Demerara river.	378	,,	,,
A 210	A. P. Sampson	... Right bank Bywarrie creek, right bank Hyama creek left bank Demerara river.	490	,,	,,
A 343	J. A. Damon	... Left bank Mabiri creek, left bank Waratilla creek, Kamuni creek, left bank Demerara river.	255	,,	,,
A 200	J. D'A. Serrao	... Right bank Big Wineperu creek, left bank Demerara river.	260	1 year to 6.10.13.	30.4.13.

ESSEQUIBO.

A 296	G. N. Levy	... Right bank Bonasika creek, right bank Essequibo river.	489	1 year to 31.3.14.	23.4.13.
A 501	E. A. Matthews	... Left bank Cuyuni river	405	1 year to 8.2.14.	26.4.13.

BERBICE.

A 462	S. Saywack	... Left bank Kiblibiri creek, left bank Berbice river.	489	1 year to 23.2.14.	2.4.13
A 521	J. E. Perot & Co., Ltd.	Right bank Berbice river.	1012.4	1 year to 15.2.14.	,,
A 534	F. Harry	... Left bank Canje Creek, right bank Berbice river.	124	1 year to 7.6.13.	5.4.13.
A 544	New Colonial Co., Ltd.	Left bank Canje creek, right bank Berbice river.	220	1 year to 24.3.14.	17.4.13.
A 265	C. N. Williams	... Right bank Berbice river.	570	1 year to 31.3.14.	23.4.13.

No.	Name.	Locality.	Term.	Date.

PERMISSIONS UNDER CLAUSE 50.

210	E. G. Bennett	... To collect orchids throughout the whole colony, not for export.	1 year to 31.3.14.	22.4.13.

Digitized by Google

No.	NAME.	LOCALITY.	TERM.	DATE.

PERMISSIONS UNDER CLAUSE 65.

DEMERARA.

1068	Booker Bros., McConnell & Co., Ltd.	To occupy a tract of Crown Land on both banks of the Boerasirie creek, between Plns. De Kinderen and Zeelugt, extending to the back boundaries of the estates.	One year to 31.3.14.	30.4.13.

ESSEQUIBO.

130	Sprostons, Limited ...	To occupy half an acre of Crown Land on the Barima-Barama Road, about 4½ miles from Arakaka.	1 year to 31.3.14.	23.4.13.
1017	Do. ...	To cut firewood on two tracts of Crown Land along the Demerara-Essequibo Railway line.	,,	,,
1122	L. A. Schoodt ...	To occupy half an acre of Crown Land at Rupa Back, 12 miles from the landing on the left bank of the Cuyuni river.	,,	,,
717	J. G. Fraser ..	To occupy a piece of Crown Land on the right side of the Potaro-Conawaruk road, 15¼ miles from Potaro Landing.	,,	26.4.13.
700	J. dos Santos ...	To occupy half an acre of Crown Land at Jackass Landing, left bank Puruni river.	,,	,,
1106	Houston & Manshing...	To occupy half an acre of Crown Land opposite Pigeon Island, left bank, Cuyuni river.	,,	,,
1101	Fitz Walcott ...	To occupy a quarter of an acre of Crown Land at Baboon creek, Haimaracka creek, left bank Mazaruni river,	,,	,,
965	Do. ...	To occupy half an acre of Crown Land at Issenaru creek, Mazaruni river.	,,	,,
358	J. W. Gallienue ...	To occupy 4 acres of Crown Land at the 7¾ mile paal on the Potaro-Konawaruk road.	,,	,,

BERBICE.

332	Proprietors of Plantation Rosignol.	To occupy 250 acres of Crown Land in rear of the northern half of Plantation Rosignol.	1 year to 31.3.14.	26.4.13.

PERMISSIONS UNDER CLAUSE 67 (1).
TO CONSTRUCT AND USE A TIMBER PATH.

161	Sprostons Ltd. ...	Left bank Big Anarica creek, right bank Essequibo river, in connection with Wood-cutting Licence No. A145.	1 year to 31.3.14.	16.4.13.

EXTENSIONS.

No.	NAME.	LOCALITY.	ACRES.	TERM.	DATE

WOOD-CUTTING LICENCES.

DEMERARA.

A 478	C. Van Cooten ...	Left bank Arawakai creek, right bank Demerara river.	332	3 m'nths to 24.7.13.	28.4.13.

TRANSFERS.

TRANSFERRER.	TRANSFEREE.	DESCRIPTION OF LICENCES.	DATE.

LICENCES OF OCCUPANCY.

Allan & VanGenderen..	Thom & Cameron, Ltd.	Licence No. A179 to occupy 6.45 acres of Crown Land on the east sea coast of the County of Demerara, extending from the south eastern boundary of Licence No. A34 to the back boundary of Grant No. 1698.	5.4.13
Do. ...	do. ...	Licence No. A283, to occupy 85 acres of Crown Land on the right bank of the Mahaica creek, commencing at an iron paal marking the back boundary of Plantation Mulheim.	,,

WOOD-CUTTING LICENCES.

J. P. A. Serrao ...	S. S. de Freitas ...	Licence No. A191, to cut wood on 482 acres of Crown Land on the right bank Tenabu creek, left bank Demerara river.	12.4.13.
Do. ...	do. ...	Licence No. A251, to cut wood on 176 acres of Crown Land on the Tenabu creek, (both banks) left bank Demerara river.	,,
Do. ...	do. ...	Licence No. A252, to cut wood on 193 acres of Crown Land on the left bank Crabadanni creek, right bank Tenabu creek, left bank Demerara river.	,,

Digitized by Google

TRANSFERRER.	TRANSFEREE.	DESCRIPTION OF LICENCE.	DATE.

TRANSFERS.

BALATA LICENCES.

Sandbach Parker & Co., Limited.	Consolidated Rubber and Balata Estates, Limited.	Licence No. A 1,360, to collect balata on all the islands in the Essequibo river, lying between the Aritaka Rapid and the lower end of Gluck Island.	10.4.13.
Do. ...	Do. ...	Licence No. A 1,261, to collect balata on the right bank Manawarin river, Moruca river.	,,
Do. ...	Do. ...	Licence No. A 1,404, to collect balata on the left bank Tapacuma river, right bank Pomeroon river.	,,
Do. ...	Do. ...	Licence No. A 1,405, to collect balata on the right bank Essequibo river. (Formerly held under Licence No. A 594.)	,,
Do. ...	Do. ...	Licence No. A 1,406, to collect balata on the right bank Essequibo river. (Formerly held under Licence No. A 595).	,,
Do. ...	Do. ...	Licence No. A 1,407, to collect balata on the right bank Essequibo river. (Formerly held under Licence No. A 596).	,,
Do. ...	Do. ...	Licence No. A 1,408, to collect balata on the right bank Essequibo river. (Formerly held under Licence No. A 597).	,,
Essequibo Rubber and Tobacco Estates, Ltd., in liquidation..	Do. ...	Licence No. A 1,289, to collect balata on the right bank Essequibo river, from 16 to 20 miles above King William IV's Falls.	19.4.13.
Do. ...	Do. ...	Licence No. A 1,290, to collect balata on the right bank Essequibo river, from 20 to 24 miles above King William IV's Falls.	,,
Do. ...	Do. ...	Licence No. A 1,291, to collect balata on the right bank Essequibo river, from 24 to 28 miles above King William IV's Falls.	,,
Do. ...	Do. ...	Licence No. A 1,292, to collect balata on the right bank Essequibo river, from 28 to 32 miles above King William IV's Falls.	,,
Do. ...	Do. ...	Licence No. A 1,293, to collect balata on the right bank Essequibo river, from 32 to 36 miles above King William IV's Falls.	,,
Do. ...	Do. ...	Licence No. A 1,294, to collect balata on the right bank Essequibo river, from 36 to 40 miles above King William IV's Falls.	,,
Do. ...	Do. ...	Licence No. A 1,295, to collect balata on the right bank Essequibo river, from 40 to 44 miles above King William IV's Falls.	,,
Do. ...	Do. ...	Licence No. A 1,296, to collect balata on the right bank Essequibo river, from 44 to 48 miles above King William IV's Falls.	,,
Do. ...	Do. ...	Licence No. A 1,297, to collect balata on the right bank Essequibo river, from 48 to 52 miles above King William IV's Falls.	,,
Do. ...	Do. ...	Licence No. A 1,298, to collect balata on the right bank Essequibo river, from 52 to 56 miles above King William IV's Falls.	,,
Do. ...	Do. ...	Licence No. A 1,299, to collect balata on the right bank Essequibo river, from 56 to 60 miles above King William IV's Falls.	,,
Do. ..	Do. ...	Licence No. A 1,300, to collect balata on the right bank Essequibo river, from 60 to 64 miles above King William IV's Falls.	,,
Do. ...	Do. ...	Licence No. A 1,301, to collect balata on the right bank Essequibo river, from 64 to 68 miles above King William IV's Falls.	,,
Do. ...	Do. ...	Licence No. A 1,302, to collect balata on the right bank Essequibo river, from 68 to 72 miles above King William IV's Falls,	,,
Do. ...	Do. ..	Licence No. A 1,303, to collect balata on the right bank Essequibo river, from 72 to 76 miles above King William IV's Falls.	,,
Do. ..	Do. ...	Licence No. A 1,304, to collect balata on the right bank Essequibo river, from 76 to 80 miles above King William IV's Falls.	,,
Do. ...	Do. ...	Licence No. A 1,305, to collect balata on the right bank Essequibo river, from 80 to 84 miles above King William IV's Falls.	,,
Do. ...	Do. .	Licence No. A 1,306, to collect balata on the right bank Essequibo river, from 84 to 88 miles above King William IV's Falls.	,,
Do. ...	Do. ...	Licence No. A 1,307, to collect balata on the right bank Essequibo river, from 88 to 92 miles above King William IV's Falls.	,,

Digitized by Google

TRANSFERRER.	TRANSFEREE.	DESCRIPTION OF LICENCE.	DATE.

TRANSFERS.

BALATA LICENCES.

Essequibo Rubber and Tobacco Estates, Ltd. in liquidation.	Consolidated Rubber and Balata Estates Limited.	Licence No. A 1,308, to collect balata on the right bank Essequibo river, from 92 miles above King William IV's Falls, to a point opposite the Kassikityu river.	19.4.13.
Amsterdam Balata Compagnie, Ltd., in liquidation.	Do.	Licence No A 970, to collect balata on the right bank Essequibo river.	22.4.13.
Do.	Do.	Licence No. A 971, to collect balata on the right bank Essequibo river.	,,
Do.	Do.	Licence No. A 972, to collect balata on the right bank Essequibo river.	,,
Do.	Do.	Licence No. A 973, to collect balata on the right bank Essequibo river.	,,
Do.	Do.	Licence No. A 974, to collect balata on the islands south of Fort Island upwards to the foot of Aretaka Rapid, Essequibo river, save and except certain islands and portions of islands, held under Grants and Licences from the Crown.	,,
Do.	Do.	Licence No. A 975, to collect balata on the right bank Essequibo river.	,,
Do.	Do.	Licence No. A 1,275, to collect balata on the right bank Essequibo river, from Kamahuni creeks, to Ampa Point.	,,
Do.	Do.	Licence No. A 1,276, to collect balata on the right bank Essequibo river, from Ampa Point to 4 miles below Foulmouth creek.	,
Do.	Do.	Licence No. A 1,277. to collect balata on the right bank Essequibo river, from Foulmouth creek 4 miles down, in rear of private property.	,,

No.	NAME.	LOCALITY.	ACRES.	DATE.

CANCELLATIONS.

WOOD-CUTTING LICENCES.

DEMERARA.

A 171	H. Rongeiron	Left bank Sarabaru creek, left bank Demerara river.	733	8.4.13.
A 172	Do.	Left bank Sarabaru creek, left bank Demerara river.	290	,,

No.	NAME.	LOCALITY.	DATE.

BALATA LICENCES.

ESSEQUIBO.

A 752	Amsterdam Balata Compagnie, Ltd.	Gluck Island, except such portions as are legally occupied ...	28.4.13.
A 1110	Do.	Left bank Essequibo river, from 18 to 28 miles below the Kuyuwini river.	,,
A 1111	Do.	Left bank Essequibo river, from 10 to 18 miles below the Kuyuwini river.	,,
A 1112	Do.	Left bank Essequibo river, from 3 to 10 miles below the Kuyuwini river.	,,
A 1113	Do.	Left bank Essequibo river, from 16 miles below Yucanopito cataract to 3 miles below Kuyuwini river.	,,
A 1114	Do.	Left bank Essequibo river, from Yucanopito cataract to 16 miles below...	,,
A 1115	Do.	Left bank Essequibo river, from Yucanopito cataract to 2 miles above Kamoa river.	,,
A 1116	Do.	Left bank Kuyuwini, Nathi and Kasikityu or Yuawauri rivers.	,,
A 1117	Do.	Left bank Kasikityu or Yuawauri river ...	,,
A 1118	Do.	Left bank Kasikityu or Yuawauri river, from 25 to 33 miles above its mouth.	,,
A 1119	Do.	Left bank Kasikityu or Yuawauri river, from 33 to 41 miles above its mouth.	,,
A 1120	Do.	Left bank Kasikityu or Yauwauri river, from 41 to 50 miles above its mouth.	,,
A 1121	Do.	Left bank Kasikityu or Yauwauri river, from 50 to 59 miles above its mouth.	,,
A 1122	Do.	Left bank Kasikityu or Yuawauri river, from 59 to 69 miles above its mouth.	,,
A 1123	Do.	Left bank Wamuriak river.	,,
A 1124	Do.	Right bank Kasikityu or Yuawauri river.	,,

Digitized by Google

No.	Name.	Locality.	Acres.	Date.

BALATA LICENCES.

A 1125	Amsterdam Balata Compagnie, Limited.	Right bank Kasikityu or Yuawauri river, from 37 to 47 miles above its mouth.		28.4.13.
A 1126	Do.	Right bank Kasikityu or Yuawauri river, from 27 to 37 miles above its mouth.		,,
A 1127	Do.	Right bank Kasikityu or Yuawauri river, from 19 to 27 miles above its mouth.		,,
A 1128	Do.	Right bank Kasikityu or Yuawauri river, from 10 to 19 miles above its mouth.		,,
A 1129	Do.	Left bank Essequibo river, from 1 mile below the Kaneruau river to 8 miles above.		,,
A 1130	Do.	Left bank Essequibo river, from 8 to 17 miles above the Kaneruau river.		,,
A 1131	Do,	Left bank Essequibo river, from 17 to 26 miles above the Kaneruau river.		,,
A 1132	Do.	Left bank Essequibo river, from 26 miles above the Kaneruau river, to a point 300 yards from the boundary line between British Guiana and Brazil.		,,
A 1133	Do.	Right bank Cuyuni river, from 4 miles below Waiarimpo creek, to Arimu river.		,,
A 1134	Do.	Right bank Cuyuni river.		,,
A 1135	Do.	Right bank Arimu river, right bank Cuynni river		,,
A 1136	Do.	Right bank Cuyuni river, from Waiarimpo creek to 4 miles below		,,
A 1137	Do.	Right bank Cuyuni river, from 8 miles below Waiamu to Waiarimpo creek		,,
A 1138	Do.	Right bank Cuyuni river, in rear of a tract between Waiarimpo creek and a point 8 miles below Waiamu creek.		,,
A 1139	Do.	Right bank Cuyuni river, from 4 to 8 miles below Waiamu creek.		,,
A 1140	Do.	Right bank Cuyuni river, in rear of a tract from 4 to 8 miles below Waiamu creek,		,,
A 1141	Do.	Right bank Cuyuni river, from Waiamu creek to 4 miles below		,,
A 1142	Do.	Right bank Cuyuni river, from Waiamu creek to 4 miles above		,,
A 1143	Do.	Right bank Cuyuni river, from 4 to 8 miles above Waiamu creek		,,
A 1144	Do.	Right bank Cuyuni river, from 8 to 12 miles above Waiamu creek		,,
A 1145	Do.	Right bank Cuyuni river, from Waripara river to 4 miles below		,,
A 1146	Do.	Right bank Cuyuni river, from Waripara river to 4 miles above		,,
A 1147	Do.	Right bpnk Cuyuni river, from 4 to 8 miles above Waripara river		,,
A 1148	Do.	Right bank Cuyuni river, from 8 to 12 miles above Waripara river		,,
A 1149	Do.	Right bank Cuyuni river, from 12 miles above Waripara river to 16 miles below the Otamong river.		,,
A 1150	Do.	Right bank Cuyuni river, from 12 to 16 miles below Otamong river		,,
A 1151	Do.	Right bank Cuyuni river, from 8 to 12 miles below Otamong river		,,
A 1152	Do.	Right bank Cuyuni river, from 4 to 8 miles below Otamong river		,,
A 1153	Do.	Right bank Cuyuni river, from Otamong river to 4 miles below		,,
A 1154	Do.	Left bank Puruni river, from a point 28 miles above Kartuni river, to a point midway between the source of the Puruni and Otamong rivers.		,,
A 1155	Do.	Left bank Puruni river, from 24 to 28 miles above Kartuni river		,,
A 1156	Do.	Left bank Puruni river, from 20 to 24 miles above Kartuni river		,,
A 1157	Do.	Left bank Puruni river, from 16 to 20 miles above Kartuni river		,,
A 1158	Do.	Left bank Puruni river, from 12 to 16 miles above Kartuni river		,,
A 1159	Do.	Left bank Puruni river, from 8 to 12 miles above Kartuni river		,,
A 1160	Do.	Left bank Puruni river, from 4 to 8 miles above Kartuni river		,,
A 1161	Do.	Left bank Puruni river, from the mouth of the Kartuni river, to a point 4 miles up the Puruni river.		,,
A 1162	Do.	Left bank Kartuni river, from a point opposite the mouth of the Accourou river.		,,
A 1163	Do.	Left bank Kartuni river, from a point opposite the Accourou river to a point 16 miles up the Kartuni river.		,,
A 1164	Do.	Left bank Kartuni river, from a point 12 miles up the Kartuni river to a point 16 miles above.		,,
A 1165	Do.	Left bank Kartuni river, from 8 to 12 miles up the Kartuni river		,,
A 1166	Do.	Left bank Kartuni river, from 4 to 8 miles up the Kartuni river		,,
A 1167	Do.	Left bank Kartuni river, from its mouth to a point 4 miles above		,,
A 1168	Do.	Left bank Puruni river, from the Kartuni river, to a point 4 miles below.		,,
A 1169	Do.	Left bank Puruni river, from a point 4 miles below Kartuni river to a point 6 miles above Mara-Mara creek.		,,
A 1170	Do.	Left bank Puruni river, from a point 2 miles above Mara-Mara creek to a point 6 miles above.		,,
A 1171	Do.	Left bank Puruni river, from a point 2 miles below the Mara-Mara creek to a point 2 miles above.		,,
A 1172	Do.	Left bank Puruni river, from a point 16 miles above its junction with the Puriari creek to a point 2 miles below Mara-Mara creek.		,,
A 1173	Do.	Left bank Puruni river, from 12 to 16 miles above the Puriari creek		,,
A 1174	Do.	Left bank Puruni river. from 8 to 12 miles above Puriari creek		,,
A 1175	Do.	Left bank Puruni river, from the mouth of the Puriari creek, to a point 4 miles above.		,,
A 1176	Do.	Left bank Puruni river, from 4 to 8 miles above Puriari creek.		,,
A 1101	J. Wood Davis	Left bank Essequibo river, from a point midway between Wabrook rapid and Tikuru or Tipuru Inlet to Tikuru or Tipuru Inlet.		29.4.13.
A 1102	Do.	Left bank Essequibo river, between Wabrook rapid and a point midway between it and Tikuru or Tipuru Inlet		,,

Digitized by Google

No.	Name.	Locality.	Date.
		BALATA LICENCES.	
A 1496	J. Wood Davis ...	Right bank Mazaruni river, from 4 miles below Aping river to Tomasing river.	29.4.13.
A 1497	Do. ..	Right bank Mazaruni river, from Aping river to 4 miles below.	,,
A 1524	W. Brassington ...	Right bank Mazaruni river, from Kataparo river to 4 miles above.	,,
A 1525	Do.	Right bank Mazaruni river, from 4 to 8 miles above Kataparo river.	,,
A 1526	Do. ..	Right bank Mazaruni river, from 8 miles above Kataparo river to the Eastern boundary of Balata Collecting Licence No. A 1,497	,,
A 1533	C. G. Parnell ...	Right bank Mazaruni river, from Nembaru river to 4 miles above ..	,,
A 1534	Do. .	Right bank Mazaruni river, from 4 miles above Nembaru river to Aroyawang rapids.	,,
A 1535	Do. ...	Right bank Mazaruni river, from Nembaru river to 4 miles down.	,,
A 1536	Do. ...	Right bank Mazaruni river, from 4 miles below Nembaru river to the Ayancike river.	,,
A 1537	Do. ...	Right bank Mazaruni river, from 6 to 12 miles above the Kukui river.	,,
A 1538	Do. ...	Right bank Mazaruni river, 12 to 16 miles above mouth of the Kukui river.	,,
A 1539	Do. ...	Right bank Mazaruni river, from 16 to 20 miles above the Kukui river.	,,
A 1540	Do. ...	Right bank Mazaruni river, from 20 to 24 miles above the Kukui river.	,,
A 1541	Do. ...	Right bank Mazaruni river, from 24 to 28 miles above the Kukui river.	,,
A1542	Do. ...	Right bank Mazaruni river, from 2 miles below to 6 miles above the Kukui river.	,,
A 1543	Do. ...	Right bank Mazaruni river. from Aroyawang rapid to a point 2 miles below the mouth of the Kukui river.	,,
A 1544	Do. ...	Right bank Mazaruni river, from Ayancike river to 4 miles below.	,,
A 1545	Do. ...	Right bank Mazaruni river, from 12 to 16 miles below the Nembaru river.	,,
A 1546	Do. ...	Right bank Mazaruni river, from 16 to 20 miles below the Nembaru river.	,,
A 1547	Do. ...	Right bank Mazaruni river, from a point 20 miles below the Nembaru river to 3 miles below Paimah Falls.	,,
A 1548	Do. ..	Right bank Mazaruni river, from 2 to 6 miles below Paimah Falls.	,,
A 1549	Do. ...	Right bank Mazaruni river, from 6 miles below Piamah Falls to the Meamu river.	,,
A 1550	Do. ...	Right bank Mazaruni river, 28 miles above the Kukui river.	,,

Digitized by Google

Mining Notice.

REVOCATION OF CLAIM LICENCES.

DEPARTMENT OF LANDS AND MINES,
Georgetown, Demerara,
5th July, 1913

NOTICE is hereby given, in accordance with Regulation 18 (3) of the Mining Regulations, 1903, that the below mentioned Claim Licences, the rights in which were put up for sale on the 1st July, 1913, and not sold, have been revoked.

FRANK FOWLER,
Commissioner of Lands and Mines.

NOTE.—WHERE NOT OTHERWISE SPECIFIED, THE LICENCES ARE GOLD CLAIM LICENCES.

No. of Claim Licence.	No. of Tablet.	Name of Holder.	Situation.
DISTRICT NO. 2—ESSEQUIBO RIVER.			
OMAI CREEK.—TRIBUTARY ON LEFT BANK.			
Under 1905 Regulations—			
B 2247		N. Johnson, R. Hall, J. Petrie and H. Weeks.	Endeavour, Right Bank, St. Mary's.
B 2248		Do.	Trial.
B 2225		C. A. Bunbury and W. Walters	Waraputa, Right Bank, Essequibo.
MOWASSIE CREEK.—TRIBUTARY ON LEFT BANK.			
Under 1899 Regulations—			
6566	130	Manoel De Paiva	In Time Creek—Sprostons.
Under 1903 Regulations—			
A 1544	140	Manoel De Paiva	Growler Hill.
Under 1905 Regulations—			
B 1862		T. Maynard & B. D. Heyliger	Good Hope, Left Bank of
DISTRICT NO. 2—POTARO RIVER.			
TIGER CREEK.—TRIBUTARY ON RIGHT BANK.			
Under 1903 Regulations—			
A 1413	544	Williams, Luckie, E. Fernandes and Franco	Main Creek.
Under 1905 Regulations—			
B 1512	3094	F. W. Hutson	Klondyke Hill, Right Bank.
B 1513	3095	do.	do.
B 2016		Timothy Semple	Faith, Left Bank, Quartz Stone, Right Bank, Succubie.
B 2023	3433	Glaster Jacobs & Theodore Thompson	Trial, Right Bank of
B 2216		Hy. France	Main Creek.
B 2269		B. Retemyer and J. Smith	Main Creek.
KONAWAK CREEK—TRIBUTARY ON RIGHT BANK.			
Under 1905 Regulations—			
B 2081		James Wilfred Van Genderen	In Time, Konawak.
B 2098		Jamieson Wilgress Albert	Past Over, Right Bank of
MAHDIA CREEK.—TRIBUTARY ON RIGHT BANK.			
Under 1905 Regulations—			
B 2242		J. Sobers and S. Henry	Special Prosperity, Mahdiana, Right Bank.
DISTRICT NO. 2—KONAWARUK RIVER.			
Under 1903 Regulations—			
B 1115	2813	Angelina Pollard.	Hope Well, No. 2, Left Bank of
B 1567	3144	Jonathan McKenzie.	Baboon, Right Bank.
B 1840	3306	George Laurent and James Douglas	Dena Donne, Right Bank of
B 1841	3307	do.	do. do.
B 2026		Augustus Thorne & George Forde	Perseverance. Tributary of Bute, Right Bank of
B 2105		Fred. Joyce	Chilliberts, Right Bank, Bute.
B 2272		G. F. W. Grannum	Patience, Left Bank. Bute, Left Bank.
B 2274		D. E. Isaac	Faith, Left Bank, Sawarrie, Left Bank.
MINNEHAHA CREEK—TRIBUTARY ON LEFT BANK.			
Under 1899 Regulations—			
879	1011	Minnehaha Development Coy., Ltd.	Main Creek.
6158		do.	Providence.
Under 1903 Regulations—			
A 2368	1462	Minnehaha Development Coy.	Triumph.
A 2465	1076	do.	Fordyce, Left Bank of
Under 1905 Regulations—			
B 1130	2820	Minnehaha Development Coy., Ltd.	Rattlesnake.
B 1606	3161	Eric Tayleur	Minnehaha Creek,
B 1629		Eric Tayleur	Dredge Hill, Left Bank of

Digitized by Google

No. of Claim Licence.	No. of Tablet.	Name of Holder.	Situation.

REVOCATION OF CLAIM LICENCES.—(CONTINUED).

DISTRICT NO. 2.—ESSEQUIBO RIVER.

MISCELLANEOUS.

Under 1899 Regulations—

1922		Minnehaha Development Coy., Ltd.	... Magazine Lot, Potaro Landing.

Under 1905 Regulations—

B 2181		Wm. Robinson & Henry Peters	... In Time, Right Bank, Crab Falls, Essequibo.

DISTRICT NO. 2.—DEMERARA RIVER.

Under 1905 Regulations—

B 2108	3507	Joseph Boyce	... Mariaba.

DISTRICT NO. 3.—MAZARUNI RIVER.

KABURI CREEK—TRIBUTARY ON RIGHT BANK.

Under 1905 Regulations—

B 2061		James A. Allicock & Chung Fa	... Deer, Left Bank of
B 2074		Manoel Da Silva & M. Malouf	... Yakman, Ohio, Left Bank of
B 2082		Richard Wm. Goodluck & John Walter Goodluck	... Last Chance, Left Bank, Ohio, Left Bank of
B 2182		James Allicock & Chung Fa	... Accouri, Left Bank, Ohio, Right Bank of
B 2199		D. Hope, J. Alleyne and G. Hugh	... Intime, Ohio, Left Bank

SEMANG CREEK.—TRIBUTARY ON RIGHT BANK.

B 1449	3083	S. Wills	... Trial Creek, Left Bank.
B 2284		R. Williams	... Bush Master, Right Bank.

TAKATU CREEK.—TRIBUTARY ON LEFT BANK.

Under 1905 Regulations—

B 2066	3402	Manoel R. Ferreira	... Pepper Creek, Right Bank of

SERENAMU CREEK—TRIBUTARY ON LEFT BANK.

Under 1899 Regulations—

5090		The Mazaruni Coy., Ltd.	... Main Creek.
5091		do.	... do.

Under 1903 Regulations—

A 1220	484	A. G. Rodrigues	... Ambobaru, Left Bank of

Under 1905 Regulations—

B 383	2175	The Mazaruni Co., Ltd.	[Precious stones.]	Wessels Platz.
B 384	2176	do.	do.	... White Platz.
B 525	2436	do.	do.	... Wessels Platz.
B 1698		R. D. Jackson	do.	... Concession Alpha.
B 2046		Mazaruni Coy., Ltd.	do.	... Ludgate Hill, Left Bank, Mazaruni.
B 2047		do.	do.	... Ludgate Hill, adjoining Ambobaru Creek.

PUTARENG CREEK—TRIBUTARY ON LEFT BANK.

Under 1905 Regulations—

B 1074		F. Walcott		... Advent Creek.
B 1075		do.		... Adventure Creek.
B 1880		A. G. Rodrigues	[Precious Stones]	... Bonanza, Left Bank of
B 1881		do.	do.	... Chance it.

ISSENERO CREEK—TRIBUTARY ON LEFT BANK.

Under 1905 Regulations—

B 1651		Fitz Walcott	... Rice Creek, Turtle Creek.
B 1720		M. J. de Freitas	... Whylaparu, Right Bank of
B 1947		Fortune January and Francis France	... Trial.
B 1959	3373	Edwin Stoby	... Charity, Left Bank of
B 2106	3470	Donald French and Joseph Mercurius	... Charity.
B 2198		Jos. Bazil	... Faith, Left Bank.
B 2217		M. J. De Freitas	... La Providence Hill, Left Bank.
B 2218		do.	... La Providence.
B 2222		do.	... Charity Bell, Left Bank.
B 2226		do.	... Charity No. 1, Left Bank.
B 2227		do.	... Charity No. 2, Left Bank.
B 2249		Liburd, Welsh and King	... Faith, Right Bank.
B 2253		Jas. Wilson	... Hope, Right Bank.
B 2283		Jas. Wilson	... Hope, Left Bank Snake, Left Bank.

HAIMARAKA CREEK.—TRIBUTARY ON LEFT BANK.

Under 1905 Regulations—

B 1450	3149	M. J. de Freitas	... Whybapa Creek, Right Bank.
B 1583	3110	do.	... Haimaraka, No. 4, Left Bank of
B 1584	3111	do.	... do. No. 3, do.
B 1585	3112	do.	... do. No. 2, do.
B 1586	3113	do.	... do. No. 1, do.
B 1647	3150	do.	... Haimaraka, Left Bank, Mazaruni flat, Left Bank of
B 1622		Fitz Walcott	... Haimaraka, Creek No. 1 Claim, Mazaruni
B 1623		do.	... do. No. 2 Claim, do.
B 1684		M. J. de Freitas	... Capperdhar, Right Bank of
B 1724		do.	... Labaria, Left Bank of
B 1952		W. D'Fiermont and W. Adams	... Good Hope Flat, Haimaraka, Left Bank of
B 2001	3392	Manoel Vieira	... Trial, Right Bank of
B 2193		Thomas A. White and John De Souza	... Baboon, Left Bank of
B 2254		R. Schomburgh	... Labaria, Right Bank Honey, Left Bank.
B 2303		H. Ince and Jas. Brand	... Begin Again, Capodola, Left Bank.
B 2304		do.	... do. do. do.

Digitized by Google

No. of Claim Licence.	No. of Tablet.	Name of holder.	Situation.

REVOCATION OF CLAIM LICENCES—(CONTINUED.)

DISTRICT NO. 3.—MAZARUNI.—(CONTINUED).

RIGHT BANK HAIMARAKA CREEK.

B 1998	3391	Manoel Vieira	... Rockhouse, Left Bank, Mazaruni River.
B 2191		Joseph Saunders and J. Sutton	... Capadula, Right Bank Comamie, do.

DISTRICT NO. 3—PURUNI RIVER.

ANAKURA (KNOWN ALSO AS JUBILEE) CREEK.—TRIBUTARY ON LEFT BANK.

Under 1905 Regulations—

B 637	2312	M. P. Camacho	... Providence Creek.
B 2053		George A. Reid and F. R. D'Aguiar	... Adventure Hill, In Time Creek, Left Bank of
B 2054		do.	... do. do.

MISCELLANEOUS.

Under 1899 Regulations—

B 5131	69	Jno. Seow	... Lily Creek.

Under 1905 Regulations—

B 1953		George A. Reid & M. J. De Freitas	... In Time, Left Bank, Puruni.
B 1954		do.	... do. do.
B 1955		do.	... do. do.
B 1981	3383	Alex. Bobb & M. P. Jorge	... Now or Never, Right Bank, Puruni.
B 1982	3384	do.	... Transparent do.
B 1985	3387	do.	... Trial do.
B 2244		S. Li	... Trial, Right Bank Morabisci, Left Bank.

DISTRICT NO. 4—GROETE CREEK.

GROETE CREEK—TRIBUTARY ON LEFT BANK, ESSEQUIBO RIVER.

Under 1896 Regulations—

2322	303	Moses Chin	... In Time, Black, Right Bank, of
2991	302	do.	... do.
4524	306	do.	... do.
5248	307	do.	... Lily White, Right Bank of

Under 1903 Regulations—

A 511	690	T. McNicoll and C. Edmunds	... Black, Right Bank of

Under 1905 Regulations—

B 2039		John and Richard Reed	... Trial, White Creek

DISTRICT NO. 4—CUYUNI RIVER.

OKO CREEK.—TRIBUTARY ON RIGHT BANK.

Under 1899 Regulations—

1741	399	A. G. Rodrigues	... Blossom
2488	398	do.	... Silver Cup
B 2007		Thomas Rafferty and Hubert Bradford	... Powis, Left Bank of
B 2122		Granderson N. Collins & Albert Daniels.	Persevera ce
B 2192		Robert Thomas	... Perseverance, Left Bank of

MARIWA CREEK—TRIBUTARY ON LEFT BANK.

Under 1905 Regulations—

B 2251		J. H. Clementson	... Both banks, Main Creek
B 2310		do.	... do.

AREMU CREEK—TRIBUTARY ON RIGHT BANK.

Under 1903 Regulations—

A 1471		M. Vieira	... Pass Over

Under 1905 Regulations—

B 1546	3099	D. A. Fredericks, T. A. Reitwyk and D. Christopher	May Rose Creek, Trial, Right Bank of
B 1700	3324	Margaret Simon	Shrimp, Right Bank of
B 1751		Thos. A. Abrams	Trial, do.
B 2089	3423	Mary Ella Aird	Expectation.
B 2090	3424	do.	do.
B 2091	3425	do.	do.
B 2092	3426	do.	do.
B 2207		W. Griffith	Multum in Parvo, Right Bank

WHITE (OR QUARTZ-STONE) CREEK—TRIBUTARY ON RIGHT BANK.

Under 1905 Regulations—

B 1321	2951	J. C. Humphrey	Flat on, Right Bank of Main Creek.
B 1322	2952	do.	Jordan, (Quartz Stone.)
B 2147		Joseph Daniel Ford	

Digitized by Google

No. of Claim Licence.	No. of Tablet.	Name of Holder.	Situation.

REVOCATION OF CLAIM LICENCES—(CONTINUED.)

DISTRICT NO. 4—CUYUNI RIVER.—(CONTINUED.)

WYAMU CREEK—TRIBUTARY ON RIGHT BANK.

Under 1899 Regulations—

60	1334	Humphrey & Hassell	... Jones Hill.
62	1336	do.	... do.
63	1337	do.	... do.
64	1338	do.	... do.
B 2107		James A. Kingston and Charles E. Lewis	Little Wyamu.

IROMA CREEK—TRIBUTARY ON LEFT BANK.

B 2275		A. Stephen	... Perseverance, Left Bank.
B 2276		do.	... do. [R.B.
B 2285		Robt. Isaac	... Butterfly, R.B., Perseverance, R.B., Hoorapparoo
B 2286		H. Thorpe	... Perseverance, R.B., Hoorapparoo, R.B.
B 2289		R. D. Field & W. Houston	... Powis, Perseverance, Left Bank. [Aramatta.
B 2295		J. N. Cæsar	... Butterfly, No. 1, R.B., Powis, R.B., Perseverance,
B 2296		do.	... do. No. 2, do. do.
B 2297		do.	... do. No. 3, do. do.
B 2298		do.	... Stone, L.B., Perseverance, R.B, Aramatta, R.B
B 2299		do.	... Powis, No. 2, R.B., do. do.
B 2300		do.	... Powis, No. 3 R.B., do. do.
B 2302		do.	... Intime, Powis, R.B., do. do.
B 2311		J. Phillips, H. Carter & J. T. Chung	... Acourie, No. 1, Right Bank, Labba, Right Bank.
B 2312		do. do.	... do. No. 2, do. do.
B 2313		do. do.	... do. No. 3, do. do.
B 2314		do. do.	... do. No. 4, do. do.
B 2321		do. do.	... Labba, No. 6.
B 2322		do. do.	... Maam, R.B., Acourie, R.B., Labba, R.B.
B 2323		do. do.	... Tiger, Right Bank, Labba, Right Bank.
B 2324		do. do.	... Maroudie, L.B. Acourie, R.B. Labba, R.B.
B 2325		do. do.	... Christian, R.B. Perseverance, R.B., Aramatta.

DUKWARRI CREEK—TRIBUTARY ON LEFT BANK.

B2040		Antonio R. Gomes & Francisco J. Fernandes. (Precious Stones.)	Lion Creek, Right Bank of

WENAMU RIVER.

Under 1905 Regulations—

B 1522	3130	George Dinklage	... First Creek, R. B., Wenamu, R. B., Cuyuni.
B 1523	3131	do.	... Second Creek, do. do.
B 1524	3132	do.	... Third Creek, do. do.
B 1776	3266	do.	... Tramming do. do.
B 1782	3272	do.	... Tiger, Third Creek do. do.
B 1784	3274	do.	... Pine, Third Creek, do. do.
B 1819	3298	M. A. Goring	... First Creek, Carapu, Wenamu, Cuyuni.
B 1821	3300	do.	... Second Creek Hill, Carapu, do.
B 1839	3323	M. Vieira	... Quartz Creek, Tshuan, Right Bank, Wenamu, Cuyuni.
B 1857		James E. Low	... Joseph, Right Bank, Wenamu, Cuyuni.
B 1867		do.	... Joseph (5) Conoabaru, Right Bank, Wenamu,
B 1868		do.	... Joseph (7) do. [Cuyuni.
B 1869		do.	... Joseph (6) do.
B 1870		do.	... Joseph (2) do.
B 1871		do.	... Joseph (3) do.
B 1872		do.	... Joseph (4) do.
B 1969	3398	do.	... Bush Master, Tributary of Wenamu, Cuyuni.
B 1970	3399	do.	... do. do.

ARAWATTA CREEK—TRIBUTARY ON RIGHT BANK OF

B 1967	3396	Allan Layne	... Sand, Tributary of Trial, Arawatta, R.B. of
B 1968	3397	do.	... White, do. do.

JULIA AND ROSS—TRIBUTARY RIGHT BANK OF

B 2008		Manoel Vieira	... Alpha.
B 2009		do.	... Do.
B 2010		do.	... Do.
B 2183		Moses Oscar Henry	... Perseverance.

ARANKA CREEK.—TRIBUTARY ON LEFT BANK OF

B 2083	3487	Joseph Philips, H. Carter and Jos. Too Chung.	Isaac (Robin) Christian, Left Bank of
B 2099		James Duncan and David Dickson	... Success do.
B 2109	3451	Ho-a-Hing	... Faith, Tributary Numb Fish do.
B 2110	3452	do.	... Numb Fish, do.
B 2111	3453	do.	... do. do.
B 2112	3454	do.	... Perseverance do.
B 2113	3455	do.	... Wedding Eve, Numb Fish. do.
B 2114	3456	do.	... Good Hope, do. do.
B 2115	3457	do.	... Flower Garden do. do.
B 2116	3458	do.	... Endeavour, do. do.
B 2117		A. Thomas and J. G. Vieira	... Dieu Merci, L.B., Sand, Numb Fish, Right Bank Arangoy, Left Bank of
B 2118		do.	... In Time, Left Bank, Tributary to Carter and Chan, Right Bank, Arangoy, Left Bank of
B 2119		do.	... Mizpah, Left Bank Sand, R. B. Arangoy, L.B. of
B 2120		do.	... Mayflower, L.B., Tributary to Duncan and Dickson, R.B., Arangoy, Left Bank of

Digitized by Google

No. of Claim Licence.	No. of Tablet.	Name of Holder.	Situation.

REVOCATION OF CLAIM LICENCES—(CONTINUED.)

WENAMU RIVER.—(CONTINUED.)

ARANKA CREEK—TRIBUTARY ON RIGHT BANK OF—(Continued.)

Under 1905 Regulations—

B 2130		B. H. Ho-a-Hing	...Threehead, Perseverance, R.B. Arangoy Left Bank of
B 2131		Josephus Headley	...Success, R.B. Arangoy, Left Bank of
B 2132		Adolphus Cummings and Samuel Li	...Trial, do. do.
B 2133		do.	...Strong Hope, do. do.
B 2134		B. H. Ho-a-Hing	...Rose Mountain Marion, Numb Fish, R.B. Arangoy, Left Bank of
B 2135		do.	...Path, R.B. Arangoy, Left Bank of
B 2140		Henry Carter and G. E. W. Chan	...Craupaud, Tributary to Snake, R.B. Arangoy, Left Bank
B 2141		do.	...Snake, R.B. Arangoy, Left Bank of
B 2142		do.	... do. R.B. Arangoy, Left Bank of
B 2143		do.	...House Tributary to Christian, R.B. Arangoy, Left Bank of
B 2144		Joseph Philips, Henry Carter and Jos. Too Chung.	No. 2 Isaac, R.B. Arangoy, Left Bank of
B 2145		do. do.	... do. do.
B 2146		do. do.	... do. do.
B 2148		Reserve Syndicate	...Powis, R.B. Arangoy, Left Bank of
B 2149		do.	... do. do.
B 2150		do.	... do. do.
B 2151		do.	... do. do.
B 2152		do.	... do. do.
B 2153		do.	...Sandfly, R.B. Arangoy, Left Bank of
B 2154		do.	...Snake, do. do.
B 2155		do.	...Just Come, Tributary of Powis, R.B. Arangoy,
B 2156		do.	...Trouble, Tributary of Powis, R.B. Arangoy, Left Bank of
B 2157		do.	... do. do. do.
B 2158		do.	... do. do. do.
B 2160		Charles H. Solomon	...Marabunta, R.B. Numb Fish, R.B. Arangoy Left Bank of
B 2161		Jno. Herbert Downer	...Chance, L.B. Star, L.B. Numb Fish, R.B. Arangoy, Left Bank of
B 2162		E. A. Harding	...Distrust, Success, R.B. Arangoy, Left Bank of
B 2163		Josephus Headley	...Love, branch of Arangoy, Left Bank of
B 2185		J. N. Caesar	...Perseverance, L.B. Roraima, R.B. Arangoy, Left Bank of
B 2194	3512	George Houston & N. Man-Shing	...Right Bank Arangoy.
B 2197		Alex. Thomas	...Dispute, L.B. Numb Fish, R.B. Arangoy, L.B. of
B 2205		C. H. Solomon	...Good Hope, L. B. Numb Fish, R B. Arangoy.
B 2224		R. Nicholls & S. Paul	...Faith, Perseverance, Left Bank Arangoy.
B 2230		M. Vieira	...Blood Creek, Right Bank Arangoy.
B 2237		J. N. Caesar	...Numb Fish Creek, Right Bank Arangoy.
B 2245		B. Kingston	...Never Fail Path, Right Bank Arangoy.
B 2255		M. Murrell	...Numb Fish Creek, do. do.
B 2256		J. Tait	...Turtle Creek, do. do.

MISCELLANEOUS.

Under 1905 Regulations—

B 1849		Henry Carter & G. E. W. Chan	...Isaac, Right Bank, Orodura, Right Bank, Cuyuni.
B 1908	3366	Thomas Houston & A. Daniels	...Macapa, Right Bank, Cuyuni.
B 1909	3367	do.	... do. do.
B 1910	3368	do.	...Rockstone, Tributary to Macapa, Cuyuni.
B 1996		Wm. Roach, Simon Lamaizon, Augustus Niles & Augustus Boucher	...Transvaal Hill No. 1, Left Bank, Pyuka, Right Bank Cuyuni.
B 2121		A. Thomas	...Falls Creek No. 1, Right Bank below Wakapang Fall
B 2231		H. Carter & G. E. W. Chan	...No. 1, Rice, Rupa, Left Bank.
B 2232		do.	...No. 2, do. do.
B 2233		do.	...No. 3, do. do.

DISTRICT NO. 5—BARIMA RIVER.

KAITUMA CREEK—TRIBUTARY ON LEFT BANK.

Under 1905 Regulations—

B 2235		A. Nazier, Jos. Poliah, T. H. Harry	...Chance, L. B. White, L. B. Annabisci, L. B.
B 2292		A. R. Shepherd	...Charity, Left Bank Irima, Left Bank

TENAPOO CREEK—TRIBUTARY ON RIGHT BANK.

Under 1903 Regulations—

A 736	835	Ho-a-Shoo, Ltd	... Butterfly Creek, Left Bank of

Under 1905 Regulations—

B 1686		George Primus	... Sawonie, Right Bank of

MANIKURU CREEK—TRIBUTARY ON RIGHT BANK.

Under 1905 Regulations—

B 1903		The British Guiana Gold Mines, Ltd.	...Hill (watershed) between Kokabally & Tributary Left Bank of
B 1904		do.	... do. do.
B 2073		Norman Boyce, L. Benjamin and Jos. E. Moore.	Gold Will, Tribty. to Bell Creek, Right Bank of
B 2229		A. Johnson	...Sunflower, Left Bank, Longwalk, Right Bank
B 2270		S. Allen	...Hygiene, Left Bank Thunder, Left Bank Perseverance, Right Bank

Digitized by Google

No. of Claim Licence.	No. of Tablet.	Name of Holder.	Situation.

REVOCATION OF CLAIM LICENCES—(CONTINUED.)

DISTRICT NO. 5—BARIMA RIVER.—(CONTINUED.)

WARIMBO CREEK.—TRIBUTARY ON LEFT BANK.

Under 1899 Regulations—

2484	1969	J. E. Wood	... Trouble Creek, Right Bank of

Under 1905 Regulations—

B 2261		J. H Stoute	...St. Elizabeth, Left Bank
B 2262		do.	...In Time Hill, Left Bank

ARAKAKA CREEK—TRIBUTARY ON RIGHT BANK.

Under 1896 Regulations—

33	285	British Guiana Gold Mines, Ltd.	...Non Esta Bono, Right Bank of
34	286	do.	...Regular Creek, Left Bank of

Under 1899 Regulations—

2511	2978	J. Cheong	...Kokoballi Creek, Right Bank of
5135	662	Ho-a-Shoo, Ltd.	...Land at 6 M., B. Barama Rd.
5136	661	do.	...Land at 6 M., do. do.
5137	663	do.	...Land at 6 M., do. do.

Under 1903 Regulations—

A 979	1140	Jos. Mann	...Trial Hill, Right Bank of

Under 1905 Regulations—

B 362	2043	M. Smith	... Bunting Creek, Right Bank, Meeting Creek, Right Bank, Kokoballi, Left Bank.
B 1326		British Guiana Gold Mines, Ltd.	... Kokaballe Creek, Right Bank of
B 1365		do.	... do.
B 1445		do.	... Kokoballi, Right Bank of
B 1564		Jacob B. Dunlop	... Main, Right Bank of
B 1837		The British Guiana Gold Mines, Ltd.	... Kokobally Hill.
B 1878		James Weekes	... Stone Creek, Right Bank of
B 1972	3370	William Moe	... In Time, Left Bank Meeting, R.B. Kokoballi Right Bank of
B 1989	3382	Edwin A. Allicock	... Little Kokoballi, Kokoballi, Left Bank of
B 2037	3496	John Batson	... Better Man, R.B. Kokoballi, Right Bank of

ARAKAKAPARU CREEK—TRIBUTARY ON RIGHT BANK.

Under 1905 Regulations—

B 2281		D. Marcus	...Try over, Left Bank, Arakakabaru, Left Bank.
B 2290		do.	...Luvina, do do. do.
A 2520		J. Ashby & J. Ferdinand	...D'Abreu, Left Bank, Chinese, Right Bank.

ARAWATTABARU CREEK.—TRIBUTARY ON RIGHT BANK.

Under 1896 Regulations—

9	278	British Guiana Gold Mines, Ltd.	...Arawattabaru Creek
10	279	do.	... do.
11	280	do.	... do.
12	281	do.	... do.
13	282	do.	... do.
14	283	do.	... do.
15	284	do.	... do.
205	288	do.	... do.

Under 1899 Regulations—

49	1729	G. H. Richter	...Arawattabaru Creek.
50	1730	do.	... do.
51	1731	do.	... uo.

WHANNA CREEK.—TRIBUTARY ON RIGHT BANK.

Under 1903 Regulations—

A 288	741	Ho-a-Shoo, Ltd.	...Whanna & Papoya Flat, Right Bank of
A 289	742	do.	... do. do.
A 290	743	do.	... do. do.

Under 1905 Regulations—

B 929	2644	J. O. Guy	...Strong Hope Creek, Right Bank of
B 1125	2815	J. Evans	...Barima Grove, Right Bank of
B 1496		Ho-a-Shoo, Ltd.	...Sosia, Right Bank, Takutu, Left Bank of [Bank of
B 1497		do.	...Nydia Right Bank, Sosia, Right Bank Takutu, Left
B 1934	3381	Joseph Francis Ford	...Cowana, Left Bank of
B 2268		T. Burrell & D. Pryce	...Tiger, Right Bank of

POWIEPARU CREEK—TRIBUTARY ON RIGHT BANK.

Under 1905 Regulations—

B 1143	2850	W. A. Davis	...Daisy Creek, Left Bank of
B 2179		George Hendricks	...Powieparu Creek.
B 2220		A. Crammer	...No Good.
B 2221		do.	Do.

MISCELLANEOUS.

Under 1903 Regulations—

A 583	754	Ho-a-Shoo, Ltd.	...Good Intent Ravine, Right Bank, Barima.
A 737	836	do.	...Bamboo.

Digitized by Google

No. of Claim Licence.	No. of Tablet.	Name of Holder.	Situation.

REVOCATION OF CLAIM LICENCES.—(CONTINUED.)

DISTRICT NO. 5—BARIMA RIVER.—(CONTINUED.

MISCELLANEOUS—(CONTINUED.)

Under 1905 Regulations—

B 1942	3359	David Hercules & David Roberts	... Marudi, Left Bank, Upper Barima.
B 1943	3360	do.	... do. do.
		David Hercules & David Roberts	... Crab, Left Bank, Upper Barima.
		Samuel A. Davis	... Nil Desperandum, Left Bank, Upper Barima.
B 2097		William Saul	... Prosperity, Left Bank, Sub-Tributary Marm, Right Bank, Barima.
B 2165		John Glasgow, Jnr.	... Warapah-Neychuru, Right Bank, Barima.
B 2166		do.	... do. do.
B 2167		do.	... do. do.
B 2168		do.	... do. do.
B 2169		do.	... do. do.
B 2170		do.	... do. do. [Bank, Barima
B 2171		do.	... Turtle, Tributary, Warapah-Neychuru, Right
B 2172		do.	... Tiger, do. do.
B 2173		do.	... Deer, do. do.
B 2174		do.	... Warapah-Neychuru, Barima.
B 2175		Joseph Augustus Daniels	... Midnight, Left Bank, Kariako, Barima.
B 2176		Jas. Kitt, Wm. Kitt & Prince Richards	... Cedar, Tributary, Warapah-Neychuru, Barima.
B 2177		do.	... Warapah-Neychuru, Barima.
B 2212		J. Doelwyt	... John, Left Bank.
B 2240		L. Beckles F. Clarke, and S. Crawford	... Maam, Left Bank Takutu, Right Bank.
B 2263		W. Saul	... Pass Over, Manawarrin, Right Bank.

DISTRICT NO. 5—BARAMA RIVER.

HOORIE CREEK.—TRIBUTARY ON LEFT BANK.

Under 1903 Regulations—

A 1316	392	G. A. H. Goring	... Perseverance, Tassawinni, Left Bank of
A 1787	394	do.	... Intime.

Under 1905 Regulations—

B 1534		G. A. H. Goring	... Tassawini Hill and Creek, Left Bank of
B 1535		do.	... do. do.
B 1536		do.	... do. do.

TAKUTU CREEK.—TRIBUTARY ON LEFT BANK.

Under 1905 Regulations—

B 1650		Edwin A. Allicock	... House Hill, Right Bank Haima, Right Bank ... Takutu, Left Bank of
B 2238		E. A. Allicock	... Lucky, Left Bank Haima, Right Bank.
B 2264		W. Gray	... Rock.
B 231		M. A. French	... Lucky, Right Bank Haima.

MASSAWINNI CREEK.—TRIBUTARY ON LEFT BANK.

Under 1905 Regulations—

B 1632	3182	Edwin A. Allicock	... Two Friends, R.B. Massawinni, Left Bank of
B 1633	3183	do.	... Deer, Right Bank Massawinni, Left Bank of
B 1635	3185	do.	... Judy Brown Hill, R.B. Massawinni, Left Bank of
B 1638	3188	do.	... Wamatta, No. 3, Left Bank of
B 1639	3189	do.	... Judy Brown Hill, R.B. Massawinni, Left Bank of
B 2243		I. Maxwell	... So so, Right Bank.

MISCELLANEOUS.

Under 1905 Regulations—

B 1812	3295	J. W. Barrington	... Hiaree, Barama.
B 2094		Joseph Christopher Clarke	... Bamboo, Left Bank Wamatta, L. B. Barama.
B 2246		G. A. David & E. C. Verwayen	... Bamboo, Wamatta, Left Bank.
B 2279		H. Lewis & A. Thornhill	... Billbird, Wamatta, Left Bank.
B 2280		C. Farnum	... Dispute, Takie, Left Bank.

Digitized by Google

इमिग्रेशन।

इमिग्रेशन शीप "ता ११ माह अषाढ़ सन १९१३ इसवी॥

अतराब इमिग्रेशन एजण्ट जनरेल साहिब बहादुर सब हिन्दुस्तानी लोगों को खबर देते हैं कि एक जहाज किराया किया गया है ४५० आदमियों को लेजाने के लिये जिन्हों ने अपने नाम लिखवा दिया इस आफिस में और वह भी हैं अपने मुल्क आने को॥

ता: ३१ माह जुलाई सन १९१३ इसवी रोज़ बीफे को जहाज़ रवाना किया जाएगा और जिन्हों के नाम इस आफिस में लिखे गये जो इस जहाज़ में सफर करने चाहते हैं सो खबर है कि ता: २३ जुलाई महीने में रोज़ बुध को इस आफिस में हाजिर होवें जिसमें सफर का बन्दोबस्त किया जावे॥

W. CRAWFORD,

अक्तिंग इमिग्रेशन एजण्ट जनरेल।

Immigration.

NOTICE.

The *Chenab*.

NOTICE is hereby given that the Steamship *Chenab* has been chartered to convey from this Colony to India 450 Immigrants who have registered their names in this Department *and are entitled to be provided by the Colony* with a passage to the port whence they sailed in India.

The *Chenab* will be ready to embark her passengers on Thursday, 31st July next. Immigrants who have been registered as above and who desire to return to India in the *Chenab* should report themselves at this Office on Wednesday, 23rd July, in order that all necessary arrangements may be made for their voyage.

W. CRAWFORD,
Acting Immigration Agent General.

Immigration Department,
11th June, 1913.

GEORGETOWN, DEMERARA.—Printed and Published every *Wednesday and Saturday*, and on such Extraordinary Days as may be directed by His Excellency the Governor, by "The Argosy" Company, Limited, at their Office, Lot 35, Water Street, Robb's Town. Subscription—Four Dollars per annum; Single Copies, 4 Cents. Saturday, 12th July, 1913.

Digitized by Google

Digitized by Google

Vol. XXXVII. No. 59.

2,083

The Official Gazette

OF BRITISH GUIANA.

Published by Authority of His Excellency the Governor.

GEORGETOWN, WEDNESDAY, JULY 16TH, 1913.

Government Notices.

GOVERNMENT SECRETARY'S OFFICE,
Georgetown, Demerara.
311. 10th July, 1913.

HIS Excellency the Governor directs the publication, for general information, of the following letter from the Director of Science and Agriculture reporting the death of Mr. Percy Kortright, Herbarium Attendant at the Botanic Gardens.

By Command,

GEO. D. BAYLEY,
Acting Government Secretary.

SCIENCE AND AGRICULTURE DEPARTMENT,
Georgetown, Demerara,
27th June, 1913.

Sir,—I have the honour to report for the information of His Excellency the Governor that Mr. Percy Kortright, Herbarium Attendant in this Department, left his work complaining of feeling ill on the afternoon of June 23rd, 1913, and has since been missing. I reported this to the Police Department on June 24th and on June 26th his dead body was discovered in the cemetery.

2. It is with great regret that I report the decease of Mr. P. Kortright to you. He was in early life an inmate of the Orphan Asylum. Later he was employed in the Botanic Gardens receiving his training there under the direction of the late Mr. G. S. Jenman, then Government Botanist. Under that gentleman's guidance he obtained a very expert knowledge of the systematic botany of British Guiana. He was also trained in taking the readings of the meteorological instruments, his efficiency in this respect being commented on by me in paragraph 8 of my letter to you of the 26th ultimo.

3. Mr. Kortright practically made the care of the Herbarium and the taking of the meteorological records his life's work. His knowledge of the flora of British Guiana was probably unique, certainly it was so in this colony. He could at practically a moment's notice find any specimen out of the very many thousands under his care, give its history and point out the peculiarities of the specimen and of the plant it represented. The Government Botanist, the Economic Biologist, the Agricultural Superintendent and the Head Gardener as well as myself deplore his untimely loss. To each of us he had given very valuable assistance.

Digitized by Google

4. I feel that we shall have great difficulty in replacing Mr. Kortright as Attendant at the Herbarium. It is not possible to replace his unique knowledge of the contents of the Herbarium and for this reason his loss will be heavy on us for many years to come.

5. I trust that you will pardon me for writing as I have done in this matter. I feel that the devoted, steadfast, faithful and earnest life's work of this humble East Indian servant of the Government calls for mention in the records not alone of this Department but of the colony.

I have the honour to be,
Sir,
Your obedient Servant,

J. B. HARRISON,
Director.

The Honourable
The Government Secretary.

---

312. 15th July, 1913.

THE following Order, made by His Excellency the Governor under the provisions of the Aliens Ordinance, 1886, is hereby published for the information of those whom it may concern.

By Command,

GEO. D. BAYLEY,
Acting Government Secretary.

ORDER.

WHEREAS by the Aliens Ordinance, 1886, it is provided that where the Governor has reason to believe, from information given as therein mentioned, that, for the preservation of the peace and good order of the Colony, it is expedient to remove therefrom any alien, the Governor may, by order under his hand, to be published in the *Gazette*, direct that such alien shall depart from the Colony within a time limited in such order; and whereas I have reason to believe, from information so given, that, for the preservation of such peace and good order, it is expedient to remove from this Colony the Alien hereinafter mentioned: Now, therefore, in exercise of the power so as aforesaid in me vested, I do by this order under my hand, direct that

Felix Peyrilles

shall depart from this Colony on or before the 31st day of July, 1913.

Dated this 14th day of July, 1913.

W. EGERTON,
Governor.

Digitized by Google

Government Notices.

GOVERNMENT SECRETARY'S OFFICE,
Georgetown, Demerara,
313. 15th July, 1913.

HIS Excellency the Governor has been pleased to re-appoint the following gentlemen to be Members of the Board of Industrial Training:—

Professor J. B. Harrison, M.A., C.M.G.
G. N. Lord, Esquire.
R. D. Nurse, ,,
J. C. Grosvenor, ,,
F. A. Persick, ,,

314. 15th July, 1913.

HIS Excellency the Governor has been pleased to appoint the Honourable Alfred Parker Sherlock to be a Member of the Local Government Board in the vacancy caused by the death of the late Honourable George Garnett, C.M.G.

315. 15th July, 1913.

EDWARD BROMLEY DAVENPORT, Esquire, Sixth Class Officer of Customs, having left the Colony without leave of absence on the 6th inst., has thereby vacated his office as from that date.

316. 15th July, 1913.

HIS Excellency the Governor has been pleased to appoint Mr. James Morrison, Chief Resident Officer of the Orphan Asylum, to be Registrar of Births and Deaths for Division No. 9 of the Georgetown Registration District, *vice* Mrs. C. Lynch.

317. 15th July, 1913.

ARTHUR C. BROUGHTON, Esquire, has been approved by the Colonial Civil Engineer and two other Engineers appointed for the purpose by the Governor as a person competent to examine Boilers under the Steam Boiler Regulation Ordinance, 1907.

CONSULAR NOTICE.

318. 15th July, 1913.

NOTICE is hereby given, for general information, that His Excellency the Governor has been pleased to recognise Paul Cressall, Jnr., Esquire, as temporarily in charge of the Danish Consulate at Georgetown.

By Command,

GEO. D. BAYLEY,
Acting Government Secretary.

Registrar's Notice.

REGISTRAR'S OFFICE,
British Guiana,
1st July, 1913.

IN the matter of the application by William Arthur Ranken Michael McRae, Papermaker of Basildon House, 7, Moorgate Street, London, E.C., England, for a patent for an invention for "Improvements in or relating to a method of and apparatus for reducing, crushing or disintegrating Bamboo and like material."

I DO hereby intimate to all to whom it may concern that on the 30th June, 1913, I accepted a complete specification of the said invention, and that any person may, within two months from the date of this advertisement of my acceptance of the said complete specification, give notice in writing, at the Registrar's Office aforesaid, of opposition to the grant of the said patent, in terms of section 10 1) of the Patent Ordinance, 1902.

B. S. NEWSAM,
Acting Registrar.

Official Receiver's Notices.

BRITISH GUIANA.

The Public Trustee Ordinance, 1910.

Estate of JOSEPH ALEXANDER PROWELL, Deceased.

NOTICE is hereby given that on the application of Isabella Prowell and others, heirs, I have undertaken the administration of the estate of the above-named Joseph Alexander Prowell, who died at the Lunatic Asylum, Berbice, on the 12th April, 1913, intestate.

All creditors on the estate are required to file their claims within three months from the date of the first publication of this notice at my office in the Victoria Law Courts, Georgetown.

All debts due to the estate must to be paid to me.

W. A. PARKER,
Official Receiver, and Public Trustee.

BRITISH GUIANA.—IN THE SUPREME COURT.

In Insolvency No. 18 of 1912.

Re Estate WM. SMITH, Decd., Insolvent.

A DIVIDEND is intended to be declared in the above matter. Creditors who have not proved their debts by the 8th day of September, 1913, will be excluded from this dividend.

W. A. PARKER,
Official Receiver,
Assignee.

BRITISH GUIANA.—IN THE SUPREME COURT.

In Insolvency No. 5 of 1913.

Re P. E. KENDALL, Debtor.

NOTICE is hereby given that the first meeting of creditors in the above matter will be held on the 25th day of July, 1913, at my office in Georgetown, at 12 o'clock, noon.

To entitle any creditor to vote thereat his proof must be lodged with me not later than 4 o'clock on the 24th day of July, 1913.

Forms of proxies can be obtained from this office.

The Public Examination of the debtor is fixed for Saturday, the 26th day of July, 1913, at Victoria Law Courts, at 10.30 o'clock, in the forenoon.

W. A. PARKER,
Official Receiver.

Dated 8th July, 1913.

BRITISH GUIANA.—IN THE SUPREME COURT.

In Insolvency No. 5 of 1913.

Re P. E. KENDALL, Debtor.

NOTICE is hereby given that on a petition of J. E. Perot & Company, Ltd. and S. Wreford & Company, a Receiving Order against P. E. Kendall of Eversham Village, Corentyne Coast, Berbice, Balata Bleeder, was made by the Supreme Court on the 5th day of July, 1913.

Note.—All debts due to the estate should be paid to me.

W. A. PARKER,
Official Receiver.

Dated 8th July, 1913.

Lands and Mines Notice.

NOTICE.

SALE OF GREENHEART TIMBER.

NOTICE is hereby given that, at 12, noon, on Tuesday, the 5th day of

Digitized by Google

August, 1913, at Hyde Park Police Station, Demerara River, 1, or some person duly authorised by me in writing, will offer for sale at auction

10 logs Greenheart Timber,

containing 300 cubic feet (more or less) found lying on Crown land, situate on left bank, Pokerero creek, Kamuni creek. Demerara River, in rear of the Aritak Mission.

Terms of Sale:—Cash, with auction dues at 2 per cent. and royalty on the timber at rate of 1 cent per cubic foot.

FRANK FOWLER,
Commissioner of Lands and Mines.

Department of Lands and Mines,
Georgetown, Demerara,
July, 1913.

Municipal Notices.

TOWN HALL,
Georgetown, 15th July, 1913.

WHEREAS it has become necessary to elect a Town Councillor for the Municipal Ward No. 8, Newtown Ward, in the room of J. S. McArthur, Esquire, who has been elected a Financial Representative.

Therefore all persons duly registered as Voters in the election of Town Councillors for the said Municipal Ward No. 8, Newtown Ward, are hereby called upon to elect a Town Councillor for the said Ward, in the room of the said J. S. McArthur, Esquire, at such time, and at such place as the Returning Officer may by Public Notice appoint in due course of Law.

By Order of the Mayor and Town Council.

J. BARRINGTON WOOLFORD,
Town Clerk.

TOWN HALL,
Georgetown, 15th July, 1913.

PURSUANT to the Town Council Notice of this date, calling on all Persons duly registered as Voters in the election of Town Councillors for Ward No. 8, Newtown Ward, to elect a Town Councillor for the said Ward, in the room of J. S. McArthur, Esquire who has been elected a Financial Representative.

I hereby give Notice that I will attend at the Town Hall, Georgetown, at eleven o'clock of the forenoon of Wednesday, 23rd current, for the purpose of receiving the Nomination of a Member to fill the vacancy in the same Ward.

J. BARRINGTON WOOLFORD,
Town Clerk, Returning Officer.

Pound Notice.

Whim Pound,
12th day of July, 1913.

THERE is impounded at the abovenamed Pound, one brown saillon donkey of the following description, viz:—Branded $\frac{CM}{129}$ right hip. This animal was brought to the Pound on Sunday, 6th day of July, 1913, at 3 40 o'clock, p.m., by Ramcharan with an authorisation from David Clarke, for trespassing on lands of Pln. Port Mourant. If not claimed within one week from date it will be publicly sold on Monday, 21st July, 1913, in accordance with Ordinance No. 1 of the year 1866.

C. A. STRICK, Lance Sgt.-Major, 929.
Pound Keeper.

Education Notices.

EDUCATION DEPARTMENT.

ITINERARY OF SUPERINTENDENT OF MODEL GARDENS.

TIME-TABLE FOR TERM ENDING 31ST DECEMBER, 1913.

Date.	Garden.	Time of Instruction.
July 1	...La Grange	...2.15 to 5.30 p.m.
,, 2 & 3	... ,,	...7 to 8.30 a.m. and 2.15 to 5.30 p.m.
,, 4	...Houston	...8 a.m. to 5 30 p.m.
,, 7	...Belfield	...2.15 to 5.30 p.m.
,, 8	... ,,	...7 to 8.30 a.m. and 2.15 to 5.30 p.m.
,, 9	...Stanleytown	...2.15 to 5.30 p.m.
,, 10 & 11	... ,,	...7 to 8.30 a.m. and 2.15 to 5.30 p.m.
,, 14	...Den Amstel	...2.15 to 5.30 p.m.
,, 15 to 18	... ,,	...7 to 8.30 a.m. and 2.15 to 5.30 p.m.
,, 21	...Georgetown	...8 a.m. to 5.30 p.m.
,, 22	...Suddie	...2.15 to 5.30 p.m.
,, 23	... ,,	...7 to 8.30 a.m. and 2.15 to 5.30 p.m.
,, 24	... ,,	...9 to 10.30 a.m.
,, 24	...Wakenaam	...2.15 to 5.30 p.m.
,, 25	... ,,	...9 to 10.30 a.m.
,, 28	...La Grange	...2.15 to 5.30 p.m.
,, 29 to 31	... ,,	...7 to 8.30 a.m. and 2.15 to 5.30 p.m.
Aug. 1	...Houston	...8 a.m. to 5.30 p.m.
,, 4	...Belfield	...2.15 to 5.30 p.m.
,, 5	... ,,	...7 to 8.30 a.m. and 2.15 to 5.30 p.m.
,, 6	...Stanleytown	...2.15 to 5.30 p.m.
,, 7 & 8	... ,,	...7 to 8.30 a.m. and 2.15 to 5.30 p.m.
,, 11	...Den Amstel	...2.15 to 5.30 p.m.
,, 12 to 15	... ,,	...7 to 8.30 a.m. and 2.15 to 5.30 p.m.
,, 18	...Houston	...8 a.m. to 5.30 p.m.
,, 19	...Suddie	...2 15 to 5.30 p.m.
,, 20	... ,,	...7 to 8.30 a.m. and 2.15 to 5.30 p.m.
,, 21	... ,,	...9 to 10.30 a.m.
,, 21	...Wakenaam	...2.15 to 5.30 p.m.
,, 22	... ,,	...9 to 10.30 p.m.
,, 25	...La Grange	...2.15 to 5.30 p.m.
,, 26 to 29	... ,,	...7 to 8.30 a.m. and 2.15 to 5.30 p.m.
Sept. 1	...Belfield	...2.15 to 5.30 p.m.
,, 2 & 3	... ,,	...7 to 8.30 a.m. and 2.15 to 5.30 p.m.
,, 4	...Stanleytown	...2.15 to 5.30 p.m.
,, 5	... ,,	...7 to 8.30 a.m. and 2.15 to 5.30 p.m.
,, 8	...Den Amstel	...2.15 to 5.30 p.m.
,, 9 to 12	... ,,	...7 to 8.30 a.m. and 2.15 to 5.30 p.m.
,, 15	...Georgetown	...8 a.m. to 5.30 p.m.
,, 16	...Suddie	...2.15 to 5.30 p.m.
,, 17	... ,,	...9 to 10.30 a.m.
,, 17	...Wakenaam	...2.15 to 5.30 p.m.
,, 18	... ,,	...7 to 8.30 a.m. and 2.15 to 5.30 p.m.
,, 19	... ,,	...9 to 10.30 a.m.
,, 22	...La Grange	...2.15 to 5.30 p.m.
,, 23 to 26	... ,,	...7 to 8.30 a.m. and 2.15 to 5.30 p.m.
,, 29	...Den Amstel	...2.15 to 5.30 p.m.
,, 30	... ,,	...7 to 8.30 a.m. and 2.15 to 5.30 p.m.
Oct. 1 to 3	... ,,	...7 to 8.30 a.m. and 2.15 to 5.30 p.m.
,, 6	...Belfield	...2.15 to 5.30 p.m.
,, 7	... ,,	...7 to 8.30 a.m. and 2.15 to 5.30 p.m.
,, 8	...Stanleytown	...2 15 to 5 30 p.m.
,, 9 to 10	... ,,	...7 to 8.30 a.m. and 2.15 to 5.30 p.m.
,, 13	...Houston	...8 a.m. to 5.30 p.m.
,, 14	...Suddie	...2.15 to 5.30 p.m.
,, 15	... ,,	...9 to 10 30 a.m.
,, 15	...Wakenaam	...2.15 to 5.30 p.m.
,, 16	... ,,	...7 to 8.30 a.m. and 2.15 to 5.30 p.m.
,, 17	... ,,	...9 to 10.30 a.m.
,, 20	...La Grange	...2.15 to 5.30 p.m.
,, 21 to 24	... ,,	...7 to 8.30 a.m. and 2.15 to 5.30 p.m.
,, 27	...Den Amstel	...2.15 to 5.30 p.m.
,, 28 to 31	... ,,	...7 to 8.30 a.m. and 2.15 to 5.30 p.m.

Digitized by Google

Date.	Garden.	Time of Instruction.
Nov. 3	...Belfield	...2.15 to 5.30 p.m.
„ 4 & 5	... „	...7 to 8.30 a.m. and 2.15 to 5.30 p.m.
„ 6	...Stanleytown	...2.15 to 5.30 p.m.
„ 7	... „	...7 to 8.30 a.m. and 2.15 to 5.30 p.m.
„ 10	...Georgetown	...8 a.m. to 5.30 p.m.
„ 11	...Suddie	...2.15 to 5.30 p.m.
„ 12	... „	...7 to 8.30 a.m. and 2.15 to 5.30 p.m.
„ 13	... „	...9 to 10.30 a.m.
„ 13	...Wakenaam	...2.15 to 5.30 p.m.
„ 14	... „	...9 to 10.30 a.m.
„ 17	...La Grange	...2.15 to 5.30 p.m.
„ 18 to 21	... „	...7 to 8.30 a.m. and 2.15 to 5.30 p.m.
„ 24	...Den Amstel	...2.15 to 5.30 p.m.
„ 25 to 28	... „	...7 to 8.30 a.m. and 2.15 to 5.30 p.m.
Dec. 1	...Belfield	...2.15 to 5.30 p.m.
„ 2 & 3	... „	...7 to 8.30 a.m. and 2.15 to 5.30 p.m.
„ 4	...Stanleytown	...2.15 to 5.30 p.m.
„ 5	... „	...7 to 8.30 a.m. and 2.15 to 5.30 p.m.
„ 8	...Houston	...8 a.m. to 5.30 p.m.
„ 9	...Suddie	...2.15 to. 5.30 p.m.
„ 10	„	...9 to 10.30 a.m
„ 10	...Wakenaam	...2.15 to 5.30 p.m.
„ 11	... „	...7 to 8.30 am. and 2.15 to 5.30 p.m.
„ 12	... „	...9 to 10.30 a.m.
„ 15	...La Grange	...2.15 to 5.30 p.m.
„ 16 to 19	... „	...7 to 8.30 a.m. and 2.15 to 5.30 p.m.
„ 22	...Den Amstel	...2.15 to 5.30 p.m.
„ 23 & 24	... „	...7 to 8.30 a.m. and 2.15 to 5.30 p.m.
„ 28 to 30	...Georgetown	...8 a.m. to 5.30 p.m.

H. W. SCONCE,
Inspector of Schools.

Education Department,
July 12th, 1913.

CAMBRIDGE LOCAL EXAMINATIONS.

THE Time-Tables for the above have arrived and can be had on application from the Secretary. The Examination for the Boys will be held at Queen's College; that for the Girls at Woodside School, Main Street, and will begin at 2 o'clock on Monday, July 21st. The Model Drawing will be held for both Boys and Girls at Queen's College at 10.30 a.m. on Monday, July 21st, instead of the hours fixed in the Time-Tables. Candidates will be supplied with paper and blotting-paper. All else, pens, pencils, Geometrical instruments, etc., must be provided by the pupils.

T. A. POPE,
Local Secretary.

Queen's College,
July 3rd, 1913.

Licensing.

SPECIAL LICENSING MEETING.

WEST COAST JUDICIAL DISTRICT.

NOTICE is hereby given that a Special Licensing Meeting will be held at the Stewartville Court-room on Friday, the 25th day of July, 1913, at 12 o'clock, noon, for the purpose of considering an application from Lewis Fung for the transfer of his retail spirit shop licence for premises at lot No. 9, Meten-Meerzorg, to premises at lot No. 10, Met-n-Meerzorg.

Justices of the Peace resident in the district are requested to attend at the time and place above-mentioned.

EDMUND J. MACQUARRIE,
Stipendiary Magistrate.

Leonora,
12th July, 1913.

BERBICE JUDICIAL DISTRICT.

NOTICE is hereby given that in accordance with the provisions of Ordinance No. 8 of 1868, a meeting of the Justices of the Peace residing in the Berbice Judicial District will be held in New Amsterdam Court-room on Wednesday, the 16th day of July, 1913, at 10 o'clock, noon, for the purpose of considering an application from Francis Gonsalves DosReis for the transfer of his Retail Spirit Shop Licence for premises situate at Edinburgh Village, to and in favour of John Seabra.

Justices of the Peace resident in the District are requested to attend at the time and place mentioned.

CHAS. SHANKLAND,
Stipendiary Magistrate.

New Amsterdam,
July 4th, 1913.

Post Office Notices.

UNCLAIMED POSTAL MATTER.

POST OFFICE DEPARTMENT,
Georgetown, British Guiana,
11th July, 1913.

THE following Postal matter lying unclaimed at the General Post Office, Georgetown, will be delivered to the parties entitled thereto, on application at the General Delivery Window.

N. FARRAR,
Postmaster General.

PAID FOREIGN LETTERS.

NAMES.	ADDRESS.	OFFICE OF ORIGIN.
Anderson, Mr. J. C.	182, Murray Street	...London.
Adams, Mrs. M.	...Good Intent, W.B.	... do.
Alexander, Miss I.	...224, New Market St.	do.
Athirly, Mrs. M.	...Albert Town	...Barbados.
Abpillington, Mr. Albert	...201, Charlotte and Camp Streets	...New York.
Boodha	...Pln. Peter's Hall	. Canada.
Brady, Mrs. Alice	...c/o Post Office	...Panama.
Bunbury, Miss H.	...156, Regent Street	...Suriname.
Benard, Miss A.	...7, Lamaha Street	. .Trinidad.
Babb, Mr. Wm.	...Durban and High St.	Canada.
Bookal, Mr. J. E.	...Demerara	...New York.
Brummer, Miss R. A.	175, Charlotte St.	... do.
Clay, Mrs. Agnes	...Georgetown	... do.
Camacho, Mr. Charles	...343, Middle Street, Albert Town	...Canada.
Chase, Miss M.	...114, Regent Street	...Barbados.
Chung, Mr. W. E. (2).	101, Regent and Cummings Street	...London.
Corvan, Miss J.	...131, Regent Street	...Surinam.
Daniel, Miss R.	...142, Waterloo St.	...New York.
Duke, Matilda	...Bonasika Creek	...Barbados.
Duncan, Miss P. H.	.26, High Street	...London.
Dowers, Mr. N.	...Georgetown	...Trinidad.
Dan, Miss M. E.	...Malali, Demerara	...New York.
Enthouse, Dr. S.	...Woodford Hill, Dem.	do.
Estick, Mr. A. J.	...237, Alexander St.	...London.
Earle, Miss M.	...100, Regent Street	...Barbados.
Eagle, Mrs. B.	...c/o G.P.O.	...London.
Edwards, Mr. John.	.118, Alexander St.	... do.
Fermieniame, Miss M.	Regent Road	...Jamaica.
France, Mr. W. T.	...157, Charlotte St.	...London.
Fisher, Miss E.	...219, South Street	...Manchoster.
Griffith, Mrs. E. M.	.208, Upper Charlotte Street	...Toronto.
Guia, Mr. Carlos (6).	c/o Postmaster	...Venezuela.
Gabriel, Mr. C. E.	...c/o Miss R. Smith, Bagot's Town	...Hull.
Gordon, Mr. B.	...85, Lamaha Street	...Suriname.
Harper, Mr. J. N. (2).	G.P.O., Geo'Town	...Jamaica.
Howell, Mr. J.	..65, Albert Town	...Canada.
Harris, Mrs. F.	...s/o Mr. Harris Painter, Bourda Street	...Trinidad.
Hassell, Capt. B.	...Schooner Mary Hassell, Dem.	...Suriname.
Henry, Mr. T.	...Ann's Grove, E.C.	... do.
Hing, Mr. N.	...Pln. Leonora	...London.
Harvey, Mr. F. G.	...Demerara River	... do.
Harlequin, Mr. L. E.	Alness Village, B/ce.	Canada.
Jackman, C. E.	...288, Thomas Street.	.New York.
Joseph, Miss D.	...Vreed-en-Hoop, W.B.	do.
Jessamy, Mr. J. C.	.c/o G.P.O.	...London.
Lailour, Miss C. E.	...68, Leopold St.	...Nickerie.
Langry, Mr. J.	...Essequibo	... do.
Lutchman, Messrs.	...Demerara	India.
Layne, Mr. S.	...Lot 70, Evans St.	...London.
Laulys, Mr. J.	...Pomeroon River	... do.
Marshall, Mr. I. Scott	...Georgetown	... do.

Digitized by Google

NAMES.	ADDRESS.	OFFICE OF ORIGIN.
Matthews, F.	...58, Albouys St.	...New York.
Maughn, Miss W. (2).	226, South St.	...Barbados.
Mitchell, D., Esq.	...Mes. Delices, W.B.	...London.
Moses, Miss M.	...Georgetown	...Suriname.
Moore, Mrs. H.	...40, 4th St., Dem.	...New York.
Matthews, J., Esq.	...Two Brothers, W.B.	London.
McCallum, Mr. W.	..c/o Metropolitan Hotel, Georgetown	...New York.
Mortley, Mrs. F. A.	..Georgetown	... do.
McRae, Mr. P. A. A.	272, Lamaha St.	...Glasgow.
Morpurgo, Mr. J. W.	Georgetown	...Barbados.
McWatt, Mr. J. C.	...307, East St.	...New York.
McWatt, Mr. E (3)	... do.	...London.
Murray Mr.	...159, Louis St., Albany House	...New York.
Mathias, Mr. H.	...Georgetown	... do.
Nicholas, Miss M.	...Hincks St.	... do.
Northcott, Mr. S. H.	c/o Post Office	...London.
Newton, Mr. Isaac	...Carmichael St.	...New York.
Oyston, Mr. G. D.	...Georgetown	...London.
Osan Pasard Marage.	do.	...Jamaica.
Phillips, Miss S.	...167, Fifth St., Albert Town	...New Orleans
Prescott, Miss E.	...69, Cumming St.	...New York.
Pantes, Messrs. J. and Co.	...Georgetown	...London.
Pendleton, J., Esq.	...Anna Catherina, W.B.	... do.
Phillips, Miss Ann (2)	...48, Light Street, Albert Town	...Barbados.
Phillip, Mrs. B.	...154, Norton St.	...Suriname.
Potmis, E. Esq.	...Pln. Vriesland	... do.
Prenton, Mrs. L.	...Upper Regent St.	...Barbados.
Produce Exchange (3)	...Georgetown	...Canada.
Rasconi, Mr. J. R. (2)	...29, High St.	...London.
Ross, Mrs. F.	...Grove, E.B.	... do.
Robinson, Mr. J.	...210, Charlotte St.	...Trinidad.
Ramstar, Mr.	...Georgetown	...Barbados.
Shuffler, Miss M.	...c/o G.P.O.	...New York.
Skinner, Mr. A. A.	...75, Church St.	... do.
Sing, J. K. K.	...Met-en-Meerzorg West Coast	...London.
Skeete, Mr. Edward (2)	...17, Durban Street	...Barbados.
Scipio, E., Esq.	...Philippi, Berbice	...London.
Skeete, Miss C.	...Hunter St., 61,	...Barbados.
Smith, Mrs. J.	...Fort St., 36, Kingston	...Trinidad.
Smith, L., Esq.	...112, Duke St., Kingston	...London.
Simmons, Mr. J.	...43, Robb St.	...New York.
Taylor, Mrs.	...Demerara	...London.
Talbot. Mr. L. (2)	...Cornhill St., Dem.	..New York.
Weyranch, Messrs. H. W. & Co.	...Demerara	...London.
Williams, Mr. F. W.	...Georgetown, Dem.	..Trinidad.
Watson, Mr. J.	...22, Church St.	...London.
Walcott, Mrs. A., c/o Mr. D. Carter	...Light St.	...Trinidad.
Whyte, Miss A.	...147, Charlotte St.	...Canal Zone.
Wharton, Mr. T. H.	...Georgetown, Dem.	..Trinidad.
Williams, Mrs. T.	...Bagotville, Canal 1.	Nickerie.
Waterman, Mr. J.	...Kitty, E.C.	...Trinidad.

PAID PORTUGUESE LETTERS.

NAMES.	ADDRESS.	OFFICE OF ORIGIN.
Adelaide Vieira, Miss.	..Georgetown	...Suriname.
De Abreu, Mrs.	...65, Robb Street	... do.
D. Maria Bella Gomes.	...Lot 1, North and Orange Walk.	...Portugal.
Edith Gomes, Miss.	...Sisters, W.B.	...New York.
St. Clair Ferreira	...Lot 47, Up. Robb St.	..London.
G. De Freitas, Miss.	..Lot 52, South St.	...Trinidad.
Dr. J. H. Fernandez (2)	...Georgetown	...New York.
J. Rodrigues	...11, Charles Street	...London.
M. G. De Silva	...Georgetown	...New York.
M. A. Pereira	...54, Robb Street	... do.
Mary Gomes, Miss.	...129, James Street	... do.
M. Pereira, Miss	...17, D'Urban St.	...Trinidad.
M. H. Vieira (2)	...Georgetown	...New York.
S. De Santos, Mrs.	...252, South St.	...Trinidad.
U. G. Jardine	...Georgetown	...Scotland.
Vincent Fernandes.	..Belfield, E.C.	...London.

FOREIGN PARCELS.

NAMES.	ADDRESS.	OFFICE OF ORIGIN.
Narain (Indian male).	.Pln. Port Mourant, Berbice	...Bombay.
Naurozali	...Georgetown	...India.
P. Kung Behari Tiwari	...Demerara	... do.

FOREIGN REGISTERED LETTER.

NAMES.	ADDRESS.	OFFICE OF ORIGIN.
Marques, E.	...133, Crown St., Queenstown	...London.

ROYAL MAIL ARRANGEMENTS.

MAILS for Europe, the West Indies, St. Michaels (Azores) and New York by the R.M.S. "Balantia," will be closed at the General Post Office on Saturday, 19th July, at 7 p.m.

Letters for despatch by this Mail may be posted in City Street Boxes up to 6 p.m.

Postal matter will be registered at G.P.O. and at City Branch Offices up to 5 p.m.

Parcels received at G.P.O. and at City Branch Offices up to 4 p.m.

British Postal Orders may be purchased at the City Branch Offices any day (Sundays excepted) from 6.30 a.m. to 5.30 p.m. and at G.P.O. from 7 a.m. to 5 p.m.

Money Orders issued at G.P.O. and Cornhill Street up to 1 p.m.

After the closing of this Mail, postal matter handed in at the G.P.O. counter will be received on payment of extra postage as follows:—

Ordinary postal matter within 30 minutes 2 cents.

Ordinary postal matter within 60 minutes 12 cents.

Registered matter within 30 minutes after closing of Registered Mail 4 cents.

ON SUNDAY, 20th July, ordinary letters only, from 3 p.m. to 5 p.m. 12 cents.

COUNTRY MAILS will be forwarded to Georgetown as follows:—

DEMERARA.—East Coast, by Train leaving Mahaica at 5.20 p.m.

DEMERARA.—West Coast, by Train leaving Greenwich Park at 5.25 p.m.

DEMERARA.—East Bank, by Carrier Tricycle leaving Grove at 2.05 p.m.

DEMERARA.—West Bank, by Carrier Tricycle leaving Wales at 1.50 p.m.

DEMERARA.—Upper River and Potaro District, by Steamer leaving Wismar at 8.30 a.m.

BERBICE.—By Train leaving Rosignol at 6.55 a.m.

ESSEQUEBO COAST, LEGUAN AND WAKENAAM.—By Steamer leaving Onderneeming at noon.

ESSEQUEBO-BARTICA.—By Steamer leaving at 8 a.m. on Friday, 18th July.

ESSEQUEBO, NORTH WESTERN DISTRICT.—By Steamer leaving Mt. Everard at 8 a.m. on Thursday, 17th July.

N. FARRAR,
Postmaster General.

General Post Office,
Georgetown, 15th July, 1913.

Local Government Board Notices.

THE following Resolution made by the Local Government Board of British Guiana is hereby published for general information:—

RESOLUTION.

The urgent need of enforcing the Sanitary provisions of the Local Government Ordinance No. 13 of 1907 in the several Village and Country Districts of the Colony, and the advisability of the Board taking active and independent action in respect of the same, in addition to, and independent of any action which may be taken by the several Authorities of such Districts, having been brought to the notice of the Board by the Government Medical Officers of Health:

Be it Resolved that this Board under the powers vested in it, under Section 10 of Ordinance No. 13 of 1907, deems it expedient to have and to exercise all the powers of a Local Authority in any or in all Village and Country Districts independent of the Local

Digitized by Google

Authorities of such Districts in respect of all matters dealt with in :—

Sections 169 to 170 in Part III.
" 174 to 274 in Part IV.
" 275 to 287 in Part V.
The whole of Part VII.
" 339 and 340 in Part VIII.

of the Local Government Ordinance No. 13 of 1907, the amending Ordinance No. 20 of 1911 and all subsequent amendments, and in the Districts By-Laws, 1911, and all subsequent By-Laws.

And be it further resolved that this Resolution shall only apply to such Districts as the Board may from time to time order by Notice published in the *Official Gazette* and that this Board under Section 320 of the Local Government Ordinance shall duly authorise its Officers, the Government Medical Officer of Health, the Assistant Government Medical Officer of Health, and the Government Sanitary Inspector to appear and prosecute before the Magistrate in respect of any proceedings which it may be necessary to institute in any of the Districts so ordered.

W. E. BELLAMY,
Acting Secretary to the Board, and
Inspector of Districts.

Local Government Board Office.
Victoria Law Courts.
15th July, 1913.

IT is hereby notified that the Local Government Board deems it expedient under the Resolution published in the "Official Gazette" of the 16th July, 1913, to take action in the following Districts :—

Kitty & Alexanderville Country District.
Pouderoyen " "
Lodge Village District.
Agricola "

And it is hereby ordered that the provisions of the said Resolution shall be carried out therein from the date of this notice.

W. E. BELLAMY,
Acting Secretary to the Board, and
Inspector of Districts.

Local Government Board Office,
Victoria Law Courts.
15th July, 1913.

Customs' Notice.

NOTICE TO IMPORTERS OF MANUFACTURED GOODS ENTERED UNDER THE BRITISH PREFERENTIAL TARIFF.

Paragraph 2 of the Regulations governing the entry of Goods under the British Preferential Tariff in this Colony provides that—" Manufactured articles shall only be admitted at the preferential rates of duty upon proof being submitted that a substantial portion of the labour of the United Kingdom or Canada has entered into the production of such articles to the extent in each article of not less than one-fourth of the value thereof at the time the goods are entered for exportation with the Customs authorities in the country of produce or manufacture."

2. Importers are hereby notified that the above regulation does not apply to articles of foreign origin imported in bulk into the United Kingdom or Canada solely for the purpose of being canned, bottled or otherwise packed there.

3. Packages in which goods are imported are, with few exceptions, admitted free of duty into this Colony, and duty is charged on the value or quantity of the actual goods only, so that the mere packing and bottling of foreign goods in the United Kingdom or Canada, even if the work entailed therein amounts to more than 25 per cent. of the total, free on board, value of such goods, does not qualify them for preferential treatment.

4. For example—Sardines caught in foreign fishing vessels by foreign fishermen and tinned in Great Britain in oil the produce of a foreign country are not entitled to admission at the preferential rate of duty, because a substantial portion of the labour of the United Kingdom has not entered into the production of the articles themselves, but only into the production of their packing material which is duty free.

5. To obtain preferential treatment for manufactured goods it is necessary that the goods themselves should be subjected to some process of manufacture in the United Kingdom or Canada.

J. M. REID,
Comptroller of Customs.

Custom House, Georgetown,
15th July, 1913.

BRITISH GUIANA.—MEDICAL DEPARTMENT.

ABSTRACT OF REPORTS OF HOSPITALS AT THE UNDERMENTIONED INSTITUTIONS.

FOR THE WEEK ENDING SATURDAY, 3RD MAY, 1913.

HOSPITALS AT	Remaining from last Week.		Admitted in the Week.			Discharged in the Week.			Died in the Week.			Remaining at the end of the Week.			Increase.	Decrease.	Number of Inmates.			Percentage of Sickness.	REMARKS.
	M.	F.	M.	F.	T.	M.	F.	T.	M.	F.	T.	M.	F.	T.	Total.	Total.	M.	F.	T.	Total.	
H.M.P. Settlement	7	...	3	...	3	2	...	2	...	...	...	8	...	8	1	...	188	...	188	5·3	
Georgetown Prison	2	...	...	...	...	1	...	1	...	...	...	1	...	1	...	1	125	26	151	1·6	
New Amsterdam Prison	1	...	1	1	1	1	1	2	...	...	...	...	...	...	...	1	46	10	56	4·3	
Suddie Prison	...	...	...	...	...	...	...	...	...	...	...	...	...	...	...	...	12	1	13	...	
Onderneeming Industrial School	...	...	1	...	1	1	...	1	...	...	...	9	...	9	1	2	115	...	115	·8	
Total	10	...	4	1	5	5	1	6	...	...	...	9	...	9	1	2	486	37	523	2·9	

E. D. ROWLAND,
Acting Surgeon General.

Digitized by Google

Customs Notice.

LIST of "Unentered Goods" removed to the "Want of Entry Warehouse," under the authority of section 63 of the Customs Ordinance No. 7 of 1884, during the week ended 5th July. 1913.

Ship's Rotation.	Importing Vessel.	Marks.	Nos.	Number and Description of Packages and Description of Goods.	Consignee.	Receiving Store at which discharged.
211	Jan V. Nassau	J D F	N/N	1 case Adv. Matter	Order	Garnett's.
,,	,,	L. M.	301	1 case Cheese	Booker Bros	,,
,,	,,	C. A. B.	N/N	1 bale Paper	New Col Coy.	,,
,,	,,	◇	6	1 case Merchandise	,,	,,
,,	,,	C 119	1/2	2 cases Glassware	,,	,,
222	Balantia	S. L.	1	1 case Biscuits	Order	,,
,,	,,	A. W. Wilson.	572	1 case Books	A. W. Wilson	,,
,,	,,	L. Downer.	...	1 Trunk Effects	The Govt. Secy.	,,
218	S.S. Guiana	W. & R.	...	1 brl. Flour	Thom & Cameron	Thom & Cameron
,,	,,	John D. Smart-Dalgleish.	3	1 crate Merchandise	New Col. Coy	,,
,,	,,	A. C. S.	...	4-½ brls. Beef	...	,,
,,	,,	Jos. Carew.	70/71	2 boxes Pictures	Order	,,
,,	,,	B. B. McC.	1	1 case Wire	Booker Bros.	,,
196	Briardene	H G	5/7	3 cases Ganje	...	Sandbach, Parker.
214	Serrana	H S A W.J.B.	721	1 case Glassware	Birch & Co.	La Penitence.
,,	,,	J. D. S. D.	1	1 case Essential Oil	Order	,,
,,	,,	A	61/74	14 cases Provisions	,,	,,
,,	,,	,,	75	1 bag Tapioca	,,	,,
,,	,,	91 W	N/N	1 case Haberdashery	Curtis Campbell & Co.	,,
,,	,,	J. D. F.	33/34	2 cases Straw Hats	Order	,,
,,	,,	M. D. M. Co. Ltd	8881	1 case Cycles	,,	,,
,,	,,	H.D.L	11	1 case Lasts	,,	,,
,,	,,	,,	12	1 case Hardware	,,	,,
,,	,,	,,	13	1 bale Leather	,,	,,
,,	,,	S. & D.	1	1 case Piano & Records.	,,	,,
,,	,,	J.H.H.	1	1 case Fishing Rods	,,	,,
,,	,,	S Dominica.	N/N	1 empty Rum Puncheon	Overlanded	,
212	Cr. of Granada..	J. M. Nickerie.	1/11	11 cases Enl. Ware	Order	,,
,,	,,	(B)	6	1 cask Par. Wax	B. G. Bank	,,
,,	,,	A. G. H	...	24 cases Whisky	...	,,
,,	,,	514 E	...	1 case ,,	...	,,

Custom House,
Georgetown,
7th July, 1913.

J. M. REID,
Comptroller of Customs.

Digitized by Google

Miscellaneous.

NOTICE.

MEDICAL DEPARTMENT.

IN accordance with Ordinance No. 4 of 1893, there will be exposed for sale by auction at the Public Hospital, New Amsterdam, on the 2nd of August, at 1 p.m., the following :—

2 Metal bangles
1 Finger-ring.

E. D. ROWLAND,
Acting Surgeon General.

Surgeon General's Office,
Georgetown, Demerara,
7th July, 1913.

SUMMARY OF REPORTS OF ESTATES' HOSPITAL FOR THE WEEK ENDING SATURDAY, 3RD MAY, 1913.

	In-Patients.			Out-Patients.		
	M.	F.	T.	M.	F.	T.
Remaining from last week	516	218	734	132	78	210
Admitted during Week...	409	199	608	115	74	189
Discharged during week...	423	179	602	136	72	208
Died during week ...	10	5	15	...	...	...
Remaining at end of week	492	233	725	111	80	191
Increase	...	15	...	...	2	...
Decrease	24	...	9	21	...	19

E. D. ROWLAND,
Acting Surgeon General.

Digitized by Google

PUBLIC HOSPITALS.—BRITISH GUIANA.

RETURN FOR THE WEEK ENDING SATURDAY, 3RD MAY, 1913.

HOSPITAL AT	Remaining from last Week.			Admitted.			Discharged recovered.			Discharged for other causes.			Died.			Remaining at the end of the week.			Out-patients.		
	M.	F.	T.	M.	F.	T.	M.	F.	T.	M.	F.	T.	M.	F.	T.	M.	F.	T.	M.	F.	T.
Georgetown ...	270	208	478	77	73	150	43	64	107	35	29	64	7	8	15	262	180	442	215	349	564
New Amsterdam ...	67	41	108	20	19	39	8	2	10	3	7	10	5	...	5	71	51	122	162	210	372
Suddie	40	22	62	16	12	28	5	5	10	8	2	10	2	...	2	41	27	68	55	59	114
Bartica	2	2	4	2	1	3	...	...	...	1	...	1	...	...	...	3	3	6	10	2	12
Morawhanna ...	11	...	11	3	2	5	1	...	1	7	...	7	...	...	...	2	...	2	29	30	59
Pomaro	2	...	2	...	...	...	...	...	...	...	...	...	...	...	...	2	...	2	15	3	18
Arakaka	6	...	6	...	...	...	...	...	...	3	...	3	...	...	...	3	...	3	19	9	28
Total ...	398	273	671	118	107	225	57	71	128	57	38	95	14	8	22	388	263	651	505	662	1,167

PUBLIC ASYLUMS.

Lunatic Asylum ...	435	284	719	...	1	1	...	...	...	...	...	...	...	...	...	435	285	720	...	...	...
Leper Asylum ...	263	120	383	2	...	2	...	...	...	...	...	...	2	...	2	263	120	383	...	...	...
Total ...	698	404	1,102	2	1	3	...	...	...	...	...	...	2	...	2	698	405	1,103	...	...	...

PUBLIC DISPENSARIES.

DISPENSARIES AT	OUT-PATIENTS.		
	M.	F.	T.
Georgetown No. 1	41	101	142
Do. No. 2	27	76	103
Do. No. 3	...	...	...
Albouy's Town Medical Station	27	54	81
Demerara River	4	3	7
Berbice do.	4	5	9
Upper Pomeroon River	17	16	33
Lower Pomeroon River	11	8	19
Moruca	2	4	6
Total ...	133	267	400

E. D. ROWLAND,
Acting Surgeon General.

GEORGETOWN, DEMERARA.—Printed and Published every *Wednesday and Saturday*, and on such Extraordinary Days as may be directed by His Excellency the Governor, by "The Argosy" Company, Limited, at their Office, Lot 35, Water Street, Robb's Town. Subscription—Four Dollars per annum; Single Copies, 4 Cents.
Wednesday, 16th July, 1913.

Digitized by Google

Vol. XXXVII. No. 60.

2,093

The Official Gazette

OF BRITISH GUIANA.

Published by Authority of His Excellency the Governor.

GEORGETOWN, SATURDAY, JULY 19TH, 1913.

Government Notices.

GOVERNMENT SECRETARY'S OFFICE,
Georgetown, Demerara.

319. 18th July, 1913.

HIS Excellency the Governor has been pleased to appoint the Officers named in the second column of the subjoined Schedule to be Revising Barristers for the Electoral Districts set opposite their respective names :—

ELECTORAL DISTRICT.	REVISING BARRISTERS.
Electoral District No. 1—The Eastern Division of Demerara.	Edmund Jeffrey Macquarrie, Esquire, B.A., LL.B., Barrister-at-Law.
Electoral District No. 1.—The Western Division of Demerara.	Ovid Edgar Leland Sharples, Esquire, M.A., LL.B., Barrister-at-Law.
Electoral District No. 2—The North Western Division of Essequebo.	Southwell George Theobald Bourke, Esquire, Barrister-at-Law.
Electoral District No. 2—The South Eastern Division of Essequebo.	Ovid Edgar Leland Sharples, Esquire, M.A., LL.B., Barrister-at-Law.
Electoral District No. 3—The County of Berbice, (Exclusive of the Town of New Amsterdam.)	Walter John Douglass, Esquire, B.A., LL.B. Barrister-at-Law.
Electoral District No. 4—The City of Georgetown.	Herbert Kortright McDonnell Sisnett, Esquire, Barrister-at-Law.
Electoral District No. 5—The Town of New Amsterdam.	Manoel Jose Clement de Freitas, Esquire, Barrister-at-Law.

By Command,

GEO. D. BAYLEY,
Acting Government Secretary.

Digitized by Google

320. 18th July, 1913.

HIS Excellency the Governor has been pleased to appoint the following Registering Officers for the undermentioned Electoral Districts :—

ELECTORAL DISTRICT.	REGISTERING OFFICER.
Electoral District No. 1.—The Eastern Division of Demerara.	William James Gilchrist, Esquire, Stipendiary Magistrate, East Coast Demerara Judicial District.
Electoral District No. 1.—The Western Division of Demerara.	Edmund Jeffrey Macquarrie, Esquire, B.A., LL.B., Stipendiary Magistrate, West Coast Demerara Judicial District.
Electoral District No. 2.—The North Western Division of Essequebo.	Walter Edmund Roth, Esquire. M.R.C.S., L.R.C.P., Stipendiary Magistrate, Pomeroon Judicial District.
Electoral District No. 2.—The South Eastern Division of Essequebo.	Southwell George Theobald Bourke, Esquire. Stipendiary Magistrate, South Essequebo Judicial District.
Electoral District No. 3.—The County of Berbice, exclusive of the Town of New Amsterdam.	Charles Shankland, Esquire, Acting Stipendiary Magistrate, Berbice Judicial District.
Electoral District No. 4.—The City of Georgetown.	Manoel José Clement de Freitas, Esquire, Stipendiary Magistrate, Georgetown Judicial District.
Electoral District No. 5.—The Town of New Amsterdam.	Walter John Douglass, Esquire, Stipendiary Magistrate, Berbice Judicial District.

By Command,

GEO. D. BAYLEY,
Acting Government Secretary.

Government Notices.

GOVERNMENT SECRETARY'S OFFICE,
Georgetown, Demerara,
18th July, 1913.

321. HIS Excellency the Governor has been pleased to appoint R. J. Scott Bushe, Esquire, to be a Member of the Board of Industrial Training, and to act as Chairman of the Board until further orders.

His Excellency the Governor has further been pleased to appoint T. A. Pope, Esquire, and W. A. Walker, Esquire, to be Members of the Board.

322. 18th July, 1913.

REFERRING to Government Notice No. 302 of the 12th instant, His Excellency the Governor has been pleased to appoint Sergeant-Major W. G. Currie to act as Registrar of Militia during such time as Sergeant-Major W. T. Sanders may be absent on leave or until further orders.

By Command,

GEO. D. BAYLEY,
Acting Government Secretary.

Executive Council Notices.

GUIANA PUBLIC BUILDINGS,
Georgetown, Demerara,
18th July, 1913.

THE following Order made by the Governor-in-Council under section 15 of the Roads Ordinance, 1910, on the fifteenth day of July, 1913, is hereby published for general information.

ORDER.

16th July, 1913.

WHEREAS it is expedient to vary the proposed extension of the public road in North Essequebo, as specified in the Order-in-Council of the ninth day of May, 1911, and to substitute the following extension therefor :—

"From its present termination near the "twenty-second mile post at Plantation "Better Success for a distance of about "one mile in a north-westerly direction "across the lands of Plantation Andrews "and Better Success (known as Chandler's) "and across lands of Plantation Better "Hope, held under Licences of Occupancy "from the Crown by McKenzie Nelson, "Amjadally, Schadat, Elahi, Mohamed "Bux and Durgahee: thence for a distance "of about 1,044 roods in a direction "north 79° 43′ west across the lands of "Plantation Better Hope, held under "Licence of Occupancy from the Crown by "Ranlall, across Plantation La Resource or "Lot 28, across Lot 29, Maria's Delight, "or Lots 30 and 31, opposite or Lot 32, "and Evergreen or Lots 33 and 34, to the "dam between Plantations Evergreen and "Somerset and Berks; thence in a direc-"tion slightly north of west across Crown "land for a distance of about 532 roods; "thence in a direction south-west 154 "roods through Crown land; thence in a "westerly direction through Crown land "340 roods; thence south-west 166 roods "along the side-line between the Grants of "J. Gouveia and M. da Silva to the right "bank of the Pomeroon River. The total "length of the proposed extension being "about 6¼ miles."

And whereas the Colonial Civil Engineer, under section fifteen of the Roads Ordin-

Digitized by Google

ance, 1910, has caused a notice to be published in the *Official Gazette* calling upon any owner or occupier of any of the above-named lands who objects to such variation of the extension to deliver to him a statement in writing of his objection and the grounds thereof;

And whereas no such objection has been received;

It is hereby ordered that the said road shall be so extended.

By Command,

G. BALL GREENE,
Clerk of the Council.

18th July, 1913.

THE following Order by the Governor-in-Council made on the 15th day of July, 1913, is hereby published for general information:—

ORDER.

WHEREAS it was provided by Order-in-Council dated the 14th day of December, 1909, that the building at His Majesty's Penal Settlement, known as "A Division" consisting of two stories containing 26 cells each, and which is cut off from the main Prison by an iron door, as well as the hard-wood building having a concrete base and a galvanized iron roof, situate within the Prison walls should be established as a Labour Institution, under and for the purposes of the Young Offenders Detention Ordinance, 1909.

And whereas it is now found expedient to close the said Institution,

It is now therefore ordered that from and after this date the said Labour Institution shall no longer exist.

By Command,

G. BALL GREENE,
Clerk of Council.

15th July, 1913.

Militia and Volunteer Orders.

BY COLONEL G. C. DE RINZY.
Commandant, British Guiana Local Forces,
Headquarters, Georgetown,
18th July, 1913.

ARTILLERY.

STRENGTH.

1. The undermentioned man having enrolled for service with the Artillery Company is taken on the strength and allotted Regimental Number:—
No. 2,428 Gr. C. H. L. Schuler.

INFANTRY.

NO. 7 COMPANY.

DISMISSAL.

2. His Excellency the Governor and Commander-in-Chief has been pleased to approve of the dismissal of the undermentioned men under Section 66, Ordinance No. 12 of 1891 for reason stated against their names:—

No. 2,348	Pte. Williams	Left the County without leave.
No. 2,263	Pte. Abrahams	do.
No. 2,261	Pte. Benfield	do.
No. 2,291	Pte. Gomes	do.
No. 2,336	Pte. Mahadeo	Has not attended drill or Musketry.
No. 2,383	Pte. Braithwaite	
No. 2,341	Pte. Plowell	Left the County without leave.

STRENGTH.

3. The undermentioned men having enrolled for service with No. 7 Company, B. G. Militia, are taken on the strength and allotted Regimental Numbers:—
No. 2,429 Pte. Fraser, B. C. No. 2,430 Pte. Morris, J.
No. 2,431 Pte. Nightingale, F. No. 2,432 Pte. Pitt, J.

A. B. ROSE, Captain,
Staff Officer, Local Forces.

Transports and Mortgages.

Counties of Demerary & Essequebo.

2ND AUGUST, 1913.

[FIRST PUBLICATION.]

THE following TRANSPORTS and MORTGAGES are intended to be passed before one of Their Honours the Judges of the Supreme Court of British Guiana on any day after Saturday, the 2nd day of August, 1913, which such Judge shall be pleased to appoint:—

1. By the Colony of British Guiana, TRANSPORT of house lot number 18 (eighteen), part of the front lands of Plantation Windsor Forest, *cum annexis*, situate on the west sea coast of the county of Demerara and colony of British Guiana, said lot being laid down and defined on a plan of a portion of the said plantation by A. J. Cheong, Government Surveyor, dated 11th January, 1912, and deposited in the Registrar's Office on the 26th June, 1912,—to and in favour of Jinsi, No. 54,295, ex *Bann*, 1892, a single East Indian woman, residing at Plantation Windsor Forest.

2. By the Colony of British Guiana, TRANSPORT of house lot number 21 (twenty-one), part of the front lands of Plantation Windsor Forest *cum annexis*, situate on the west sea coast of the county of Demerara and colony of British Guiana, said lot being laid down and defined on a plan of portion of the front lands of the said plantation by A. J. Cheong, Government Surveyor, dated 11th January, 1912, and deposited in the Registrar's Office on the 26th June, 1912,—to and in favour of Lallohary, *alias* Mangra, M.B.R., 132 of 1879, residing at Plantation Windsor Forest.

3. By the Colony of British Guiana, TRANSPORT of cultivation lots numbers 343 (three hundred and forty-three) and 344 (three hundred and forty-four), Section A, parts of Plantation Triumph, situate on the east sea coast of the county of Demerara and colony of British Guiana, said lots being laid down and defined on a plan of portion of the said plantation by L. M. Nightingale,, Government Surveyor, dated 20th March, 1911, and deposited in the Registrar's Office on the 11th July, 1912, to and in favour of Henry Lynch Wilkinson, residing at Plantation Graham's Hall, East Coast.

4. By the Colony of British Guiana, TRANSPORT of, firstly, cultivation lot number 75 (seventy-five), Section B, part of Plantation Clonbrook, situate on the east sea coast of the county of Demerara and colony of British Guiana, said lot being laid down and defined on a plan of the said plantation by E. S. E. Parker, Government Surveyor, dated 25th March, 1908, and deposited in the Registrar's Office on the 28th April, 1910; and secondly, house lot number 27 (twenty-seven), Section A, part of the front lands of the said plantation, said lot being laid down and defined on a plan of portion of the front lands of the said plantation by James A. P. Bowhill, Government Surveyor, dated 3rd December, 1909, and deposited in the Registrar's Office on the 28th April, 1910,—to and in favour of Sanwroo, No. 56,931, ex *Main*, 1892, a male East Indian immigrant, residing at Plantation Clonbrook.

5. By the Colony of British Guiana, TRANSPORT of cultivation lot number 178 (one hundred and seventy-eight), Section B, part of Plantation Triumph, situate on the east sea coast of the county of Demerara and colony of British Guiana, said lot being laid down and defined on a plan of portion of the said plantation by L. M. Nightingale. Government Surveyor, dated 20th March, 1911, and deposited in the Registrar's Office on the 11th July, 1912,—to and in favour of Chitamon, No. 40,568, ex *Eagle*, 1889, a male East Indian immigrant, residing at Plantation Success.

6. By the Colony of British Guiana, TRANSPORT of cultivation lot number 85 (eighty-five), section A, part of Plantation Triumph, situate on the east sea coast of the county of Demerara and colony of British Guiana, said lot being laid down and defined on a plan of portion of the said plantation by L. M. Nightingale, Government Surveyor, dated 20th March, 1911, and deposited in the Registrar's Office on the 11th July, 1912,—to and in favour of Somai,

Digitized by Google

No. 99,119, ex *Moy*, 1905, a male East indian immigrant residing at Plantation Mon Repos.

7. By the Colony of British Guiana, TRANSPORT of cultivation lot number 298 (two hundred and fifty-eight), section A, part of Plantation Triumph, situate on the east sea coast of the county of Demerara and colony of British Guiana, said lot being laid down and defined on a plan of portion of the said plantation by L. M. Nightingale, Government Surveyor, dated 20th March, 1911, and deposited in the Registrar's Office on the 11th July, 1912,—to and in favour of Chhotu, No. 93,836, ex *Forth*, 1902, a male East Indian immigrant, residing at Plantation Triumph.

8. By the Colony of British Guiana, TRANSPORT of cultivation lot number 89 (eighty-nine). section A, part of Plantation Triumph, situate on the east sea coast of the county of Demerara and colony of British Guiana, said lot being laid down and defined on a plan of portion of the said plantation by L. M. Nightingale, Government Surveyor, dated 20th March, 1911, and deposited in the Registrar's Office on the 11th July, 1912,—to and in favour of Ajodhia, No. 93,719, ex *Forth*, 1902, a male East Indian immigrant, residing at Plantation Mon Repos.

9. By the Colony of British Guiana, TRANSPORT of cultivation lots numbers 99 (ninety-nine). 117 (one hundred and seventeen), section A ; 157 (one hundred and fifty-seven), 162 (one hundred and sixty-two) and 167 (one hundred and sixty-seven), section B, parts of Plantation Triumph, situate on the east sea coast of the county of Demerara and colony of British Guiana, said lots being laid down and defined on a plan of portion of the said plantation by L. M. Nightingale, Government Surveyor, dated 20th March, 1911, and deposited in the Registrar's Office on the 11th July, 1912,—to and in favour of Lotha, No. 258, ex *King Arthur*, 1878, a male East Indian immigrant residing at Plantation Triumph.

10. By the Colony of British Guiana, TRANSPORT of cultivation lots numbers 253 (two hundred and fifty-three), section A, 245 (two hundred and forty-five), 246 (two hundred and forty-six), 247 (two hundred and forty-seven) and 248 (two hundred and forty-eight), section B, parts of Plantation Triumph, situate on the east sea coast of the county of Demerara and colony of British Guiana, said lots being laid down and defined on a plan of a portion of the said plantation by L. M. Nightingale, Government Surveyor, dated 20th March, 1911, and deposited in the Registrar's Office on the 11th July, 1912,—to and in favour of Gurib, male, B.R., 598, of 1887, residing at Plantation Triumph.

11. By the Colony of British Guiana, TRANSPORT of cultivation lot number 157 (one hundred and fifty-seven), section A, part of Plantation Triumph, situate on the east sea coast of the county of Demerara and colony of British Guiana, said lot being laid down and defined on a plan of portion of the said plantation by L. M. Nightingale, Government Surveyor, dated 20th March, 1911, and deposited in the Registrar's Office on the 11th July, 1912,—to and in favour of Bilasi, No. 68,704, ex *Avon*, 1894, a single East Indian woman, residing at Plantation Mon Repos.

12 By the Colony of British Guiana, TRANSPORT of cultivation lot number 252 (two hundred and fifty-two), section A, part of Plantation Triumph, situate on the east sea coast of the county of Demerara and colony of British Guiana said lot being laid down and defined on a plan of portion of the said plantation by L. M. Nightingale, Government Surveyor, dated 20th March, 1911, and deposited in the Registrar's Office on the 11th July, 1912,—to and in favour of Ramdial, No. 96,665, ex *Moy*. 1903, a male East Indian immigrant, residing at Plantation Triumph.

13. By Caroline Beatrice Timmerman, widow, of Wakenaam, TRANSPORT of the west half of west half of lot number 16 (sixteen), section A, west half of west half of lot number 24 (twenty-four), section B, west half of west half of lot number 24 (twenty-four), section C, Plaisance, in the Plaisance Village District, in the county of Demerary and in the colony of British Guiana, with all the buildings and erections thereon, subject to a First Mortgage passed thereon in favour of The British Guiana Building Society, Limited, on the 29th March, 1913,—to and in favour of James William Bobb Semple, of Plantation Ogle, Demerara.

14. By Ragmatia, single female East Indian, (R. of D.), No. 52,241, ex *Jura*, 1891, of Chateau Margot, East Coast, Demerara, in her quality as sole executrix under the last will and testament of Buldeo, deceased, which said last will and testament was deposited in the Registrar's Office of British Guiana on the 3rd day of March, 1913, and by Sookdaw, otherwise known as and called Sookdeao, male East Indian (R. of D.), No. 52,249, ex *Jura*, 1891, of Pine Ground, Mahaicony Creek, Demerara, and by Ramsuran. male East Indian Immigrant, No. 52,195, ex *Jura*, 1891, and Bosmathia, female East Indian immigrant, No. 51,876, ex *Jura*, 1891, singlewoman, both of Chateau Margot, East Coast, Demerara, and by Bosmathia aforesaid, a FIRST MORTGAGE, *firstly*, (*a*) a tract of Crown land, situate, lying and being on the right bank of the Mahaicony Creek commencing at a paal about 340 roods above Yarou Creek and next to a tract 25 of acres surveyed for Madhoo, and extending thence upwards in façade S. 9° 25' E. (Mag.) 25 roods by a mean depth N. 80° 35' E, of 300 roods in the county of Demerary and colony of British Guiana, and containing 1,25 acres as shown on a diagram by Henry H. Bouglé Surveyor, dated the 12th day of July, 1902, a copy of which diagram together with a copy of the Grant said tract of land is deposited in the Government Land Deparment subject to the conditions of the said Grant, the property of the estate of Buldeo, deceased, male East Indian immigrant, No. 41,788, ex *Sheila*, 1889; (*b*) a piece of land forming part of a certain tract of Crown land situate, lying and being on the right bank of the Mahaicony Creek, commencing at a paal at the extremity of the lower side line of Grant No. 3,273, 100 roods below Mora Creek, and extending thence in façade S. 9° 40' E, 25 roods by a mean depth N. 80° 20' E of 300 roods in the county of Demerara and colony of British Guiana and containing twenty-five Rhynland acres as shown on a diagram by John Mullin, acting acting Government Surveyor, dated the 10th day of October, 1908, and annexed to the Grant, No. 4,595 of the said tract of land issued to the said Ganesh on the 19th February, 1909, the said piece of land hereby transported having a façade of 17 (seventeen) roods commencing 8 (eight) roods from the southern boundary of the said tract of land and extending in a northerly direction by the whole depth of the said tract of land, subject to the conditions of the said Grant, the property of the estate of Buldeo, deceased, aforesaid, *secondly*, the north half of the tract of Crown land, situate, lying and being on the right bank of the Mahaicony Creek, commencing at a paal about 205 roods below the Pine Ground Little Creek and above a tract of 25 acres surveyed for Deotadin, and extending thence upwards in façade S. 9° 25' E. (Magnetic) 25 roods by a mean depth N 80° 35' E. of 300 roods, in the county of Demerara and colony of British Guiana, and containing 25 acres as shown on a diagram by Henry H. Bouglé, Surveyor, dated the 29th day of July, 1902, subject to the conditions of the said Grant, with the building thereon, the property of the aforesaid Sookdaw, *thirdly*, the south half of a piece of land situate on the right bank of the Mahaicony Creek commencing at a paal about 205 roods below Pine Ground Little Creek and above a tract of 25 acres surveyed for Deotadin and extending thence upwards in façade S. 9° 25' E. 25 roods, by a mean depth N. 80° 35' E, of 300 roods and containing 25 acres as shown on a diagram thereof by Henry H. Bouglé, Surveyor, dated 29th July, 1902, and annexed to the Grant of the said land, subject to the conditions of the said Grant, the property of the aforesaid Ramsuran and Bosmathia ; *fourthly*, twelve (12) head of cattle on the above piece of land, the property of Bosmathia, aforesaid,—to and in favour of Abdul Rahman, male East East Indian immigrant, No. 59,319, ex *Lena*, 1893, of Peter's Hall Village, East Bank, in the county of Demerara.

15. By Francis Goveia, of Ann's Grove, East Coast, Demerara, a FIRST MORTGAGE on firstly, south half of lot number 67 (sixty-seven), section G ; east half of south quarter of lot number 43 (forty-three), section F ; east half of north half of lot number 44 (forty-four), section F ; south one-third of lot number 14 (fourteen), section E ; south one-third of lot number 11 (eleven), section D ; lot number 5 (five), section C, south half of lot number 50 (fifty) section C, Ann's Grove, in the Ann's Grove and Two Friends Village District, in the county of Demerary and in the colony of British Guiana, and on the buildings and erections thereon ; and secondly, on all and singular the stock-in-trade, good-will, goods, wares, merchandise, furniture, fixtures, fittings, utensils and further appurtenances of every description, book and other debts, assets and choses in action of the dry goods business now or hereafter carried on by the Mortgagor on the aforesaid lot 44, Ann's Grove, East Coast, Demerara, whether carried on upon the said premises or elsewhere in the colony of British Guiana, and on all other stock-in-trade, good-will, goods, wares, merchandise, furniture, fixtures, fittings, utensils and further appurtenances of every description, book and other debts, assets and choses in action which may hereafter be brought in or taken into the said business either in addition to those at present existing or in substitution therefor or which may be due to the Mortgagor hereafter in regard to the business which may hereafter be carried on by the Mortgagor whether carried on upon the said premises or elsewhere in the said colony of British Guiana, and the licences for carrying on the said

Digitized by Google

business to and in favour of Manoel Gomes of 222, Camp Street, Georgetown.

16. By Manoel Victor De Cambra and Henry Joaquim de Freitas of Mahaicony, East Coast, county of Demerary, TRANSPORT of a piece of of land measuring 3½ (three and a half) roods in width and 750 (seven hundred and fifty) roods in depth, situate at Catherineville, Mahaicony, on the east sea coast of the county of Demerary, bounded on the north by the Atlantic Ocean, on the south by Crown lands, on the east by lands belonging to Sunker, and on the west by lands belonging to E. Williams, there being no buildings thereon, save and except a strip of land 100 feet in width as at present enclosed by wire fence on which the Railway line runs and belonging to the Demerara Railway Company,—to and in favour of Jagdam, male, C.R., No. 442 J. of 1886, of Mahaicony.

17. By the Official Receiver of British Guiana, as assignee of the property of Francis Mendonça, insolvent. TRANSPORT of the west half of west half of lot number 24 (twenty-four) measuring 8 (eight) Rhynland roods in length by five and one-half Rhynland roods in breadth being part of that portion of Plantation LaPenitence, situate on the east bank of the river Demerary, in the colony of British Guiana extending from low water-mark eastward 500 roods in depth by the whole breadth of said plantation and known as Albouystown which said lot is laid down and defined on a diagram of part of Albouystown being part of the lands of the said plantation made by the Sworn Land Surveyor John Peter Prass, dated 5th June, 1886, and deposited in the office in Georgetown of the Registrar of British Guiana on the 9th of October, 1886, with the buildings and erections thereon,—to and in favour of Bismela or Bismilla, singlewoman, No. 87,048, ex *Mersey*, 1900, of Meadow Bank, East Bank, Demerary river.

18. By Bismela or Bismilla, singlewoman, No. 87,048, ex *Mersey*, 1900, of Meadow Bank, East Bank, Demerary, TRANSPORT of the west half of west half of lot number 24 (twenty-four), measuring 8 (eight) Rhynland roods in length by five and one-half Rhynland roods in breadth being part of that portion of Plantation LaPenitence, situate on the east bank of the river Demerary, in the colony of British Guiana extending from low water-mark eastward 500 roods in depth by the whole breadth of said plantation and known as Albouystown which said lot is laid down and defined on a diagram of part of Albouystown being part of the lands of the said plantation made by the Sworn Land Surveyor John Peter Prass, dated 5th June, 1886, and deposited in the office in Georgetown of the Registrar of British Guiana on the 9th of October, 1886, with the buildings and erections thereon, -to and in favour of Lalmun, male East indian, No. 19, *Casual*, 1901, of Albouystown, aforesaid.

19. By Bhugia, female Indian immigrant, No. 7,945, ex *Atlanta*, 1874, in her quality as executrix under the last will and testament of Boijoo, male, No. 66, ex *Rohilla*, 1889, deceased, of Sisters village, West Bank, Demerara, agreeably with said will duly deposited in the Registrar's Office of British Guiana on 10th May, 1913, TRANSPORT of east half of lot number 35 (thirty-five), section A, the east half of lot number 44 (forty-four), section B, and the east half of lot number 42 (forty-two), section C. in the village of Sisters, in the county of Demerary, and in and in the colony of British Guiana, no buildings thereon,—to and in favour of Somaru, male, No. 2,045, ex *Allanshaw*, 1891, of Sisters villlage, West Bank, Demerara.

20. By Theresa Cecelia Duke, assisted as far as need be by husband, Job Duke, both of lot 4, Smyth Street, in the city of Georgetown, a FIRST MORTGAGE on the south half of lot number 4 (four), situate in South Freeburg, Werk-en-Rust, city of Georgetown, county of Demerara, with all the buildings and erections thereon,—to and in favour of the Estate of Pierre Louis de Saffon, deceased.

21. By John Columba Faria Santos, of 4, Pike Street, Kitty Village, East Coast, Demerara, TRANSPORT of lot number 4 (four), part of that portion of Plantation Kitty, situate on the east sea Coast of the county of Demerary and colony of British Guiana, known as the Village of Alexanderville, which said lot is laid down and defined on a diagram of an extension of the Village being a portion of Plantation Kitty, made by John Peter Prass, Sworn Land Surveyor, dated 24th March, 1888, and deposited in the Office in Georgetown of the Registrar of British Guiana on the 24th day of November, 1888, with all the buildings and erections thereon, subject to a First Mortgage passed in favour of The British Guiana Building Society, Limited, on the 11th November, 1911,—to and in favour of Mary Nunes Da Silva, the wife of Alipio Mendes Da Silva, both of lot 260, Middle Street, in the city of Georgetown.

22. By John Edward Moore, of lot 10, New North Road, Bourda, in the city of Georgetown, in his own right, and by Catherine Moore, spinster, as the sole heir *ab intestato* of her deceased mother Johanna Moore, born Wills, who was married in community of property to her husband John Edward Moore aforesaid. TRANSPORT of the west half of lot number 10 (ten), in that part of Georgetown called Bourda, as laid down and defined on the plan of the town districts, situate on the lands of the Vlissengen estate, made by the Sworn Land Surveyor Luke M. Hill, dated 17th June, 1879, and deposited in the Registrar's Office of the counties of Demerary and Essequebo on the First of November, 1879, said plan having been approved of by the Governor and Court of Policy on the 22nd of September, 1879, and deposited in the Registrar's Office aforesaid, in pursuance of the provisions of section sixty-five of Ordinance No. 8 of the year 1876, with all the buildings and erections thereon, -to and in favour of Caroline D'Ornellas, widow, of 268, Thomas Street, Georgetown.

23. By Theodore Rodrigues, of Peter's Hall, East Bank, Demerara, a FIRST MORTGAGE, on *firstly*, a piece of land six roods façade by seven roods in depth, commencing from the public road in front thereof and being part of the front lands of Plantation Peter's Hall, situate on the east bank of the river Demerara, in the parish of St. Mathew and known on a diagram thereof by the Sworn Land Surveyor Thomas Hubbard, dated June 18th, 1841, deposited in the Registrar's Office of the counties of Demerary and Essequebo on the 24th of February, 1848, as lot number 20 (twenty), and on all the buildings and erections thereon; *secondly*, on all and singular the stock-in-trade, machinery, plant, good-will, goods, wares, merchandise, furniture, fixtures, fittings, utensils and further appurtenance of every description book and other debts, assets and choses in action of the retail spirit and provision business now or hereafter carried on by the mortgagor at Peter's Hall, East Bank, Demerary, and at present carried on upon the said lot 20 (twenty), hereinbefore particularly described, whether carried on upon the said premises or elsewhere in the said colony of British Guiana and on all other stock-in-trade, machinery, plant, good-will, goods, wares, merchandise, furniture, fittings, utensils, book and other debts, assets and choses in action and further appurtenances of every description which may hereafter be brought in or taken into the said business either in addition to those at present existing or in substitution therefor or which may be due to the mortgagor hereafter in regard to the business or businesses which may hereafter be carried on by him whether carried on upon the said premises or elsewhere in the said colony of British Guiana, and the licences for carrying on the said business or businesses; *thirdly*, on all and singular the good-will, furniture, fixtures, fittings, utensils and further appurtenances of every description, book and other debts and assets, the mortgagor's right, title and interest in and to the pledges of the pawnbroking bsuiness now or hereafter carried on by the mortgagor at Peter's Hall aforesaid and at present carried on upon the said lot 20 (twenty), hereinbefore described whether carried on upon the said premises or elsewhere in the said colony of British Guiana and on all other good-will, furniture, fixtures, fittings, utensils and further appurtenances of every description, book and other debts and assets and the mortgagor's right, title and interest in and to the pledges which may hereafter be brought in or taken into the said pawnbroking business either in addition to those at present existing or in substitution therefor or which may be due to the mortgagor hereafter in regard to the business or businesses which may hereafter be carried on by him whether carried on upon the said premises or elsewhere in the said colony of British Guiana, and the licences for carrying on the said pawnbroking business or businesses; *fourthly*, lot number 41 (forty-one), situate at Agricola Village on the east bank of the river Demerary, in the county of Demerary and in the colony of British Guiana, and on all the buildings and erections thereon; *fifthly*, on all and singular the stock-in-trade, machinery, plant, good-will, goods, wares, merchandise, furniture, fixtures, fittings, utensils and further appurtenances of every description, book and other debts, assets, and choses in action of the retail spirit and provision shops carried on by him at Agricola, East Bank, Demerary, whether carried on at lot 41, (forty-one), Agricola Village, on the said East Bank, Demerary, whether carried on upon the said premises or elsewhere in the colony of British Guiana, and on all other stock-in-trade, machinery, plant, good-will, goods, wares, merchandise, furniture, fixtures, fittings, utensils, book and other debts, assets and choses in action, and further appurtenances of every description which may hereafter be brought in or taken into the said business either in addition to those at present

Digitized by Google

existing or in substitution therefor or which may be due to the mortgagor in regard to the business or businesses which may hereafter be carried on by the mortgagor whether carried on upon the said premises or elsewhere in the said colony of British Guiana, and the licences for carrying on the said business or businesses; *sixthly*, on all and singular the household furniture, plate, silver, cutlery, bed and table linen, crockery, glassware and other appurtenances of the dwelling-house at present owned by the mortgagor and situate at lot 3 or 35, Princes Street, Georgetown, and all furniture, plate, silver, cutlery, bed and table linen, crockery, glassware, and other appurtenances which may be hereafter added to or substituted in lieu of those now owned by the mortgagor whether in the said premises at lot 3 or 35, Princes Street, Georgetown, or in any other place or places in the said colony of British Guiana in which the said articles herein mortgaged may be removed; and a Second Mortgage on west half lot number 3 (three) also known as west half lot 35 (thirty-five), in Charlestown District, in the city of Georgetown, in the county of Demerary and colony of British Guiana, and on all the buildings and erections thereon,—to and in favour of J. P. Santos and Company, Limited, whose registered office is at lots 54 and 55, Water Street, Robbstown, Georgetown.

24. The Demerara Rubber Company, Limited, of 147, Leadenhall Street, in the city of London, in England, and Sydney George Cole, of No. 48, Gresham Street, in the said city of London, the Liquidator of the said Company by their duly constituted Attorney, Stanley Heald, of lot 169, Waterloo Street, in the city of Georgetown, Chartered Accountant, which said power of attorney is duly recorded in the Registrar's office of British Guiana in the book of records number 55, volumn 1, folio 817, *et sequentibus*. TRANSPORT of *firstly*, a tract of Crown land situate, lying and being at the right bank of the Barima River, commencing at a paal about 650 roods below the Mora passage and on a lower boundary of a tract granted to Sophia E. Pierre, and extending thence in façade N. 67.45' W. 50 roods by a mean depth N. 22'15' E. of 300 roods in the county of Essequebo and colony of British Guiana and containing 50 (fifty) Rhynland acres as shown on a diagram by William Cunningham, Government Surveyor, dated the 9th day of July, 1903, attached to Grant No. 3,644, subject to the conditions of the said Grant with all the buildings, erections, cultivation and appurtenances thereon and thereto belonging; *secondly*, a tract of Crown land situate, lying and being on the right bank of the Barima River about one mile below the Mora passage between Grants No. 3,644, and 4,354, having a façade of 100 roods S. 67'45' E. and a mean depth of 300 roods N. 22'15' E. (formerly held under Licence of Occupancy No 2,911) in the county of Demerara and colony of British Guiana and containg 100 (one hundred) Rhynland acres as shown on a diagram by Frank Fowler, Government Surveyor, dated 13th day of August, 1901, attached to Grant No. 4,629, subject to the conditions of the said Grant with all the buildings, erections, cultivation, and appurtenances thereon and thereto belonging; *thirdly*, a tract of Crown land, situate, lying and being on the right bank of the Barima River, commencing at a paal about 700 roods below Mora passage and next to and below Grant No. 3,644 extending thence in façade N. 67'26' W. (Mag.) 5679 roods with a depth N. 22'34' E. (Mag.) of 31635 roods, in the county of Essequebo and colony aforesaid and containing 60 (sixty) Ryhnland acres as shewn on a diagram by E.A. Haynes, Government Land Surveyor, dated 9th day of October, 1908, attached to Grant No. 4,579 subject to the conditions of the said Grant with all the buildings, erections, cultivation and appurtenances thereon and thereto belonging; *fourthly*, Plantation Land of Canaan, situate on the right bank of the River Demerara with all the buildings, erections, cultivation and appurtenances thereon and thereto belonging save and except such portions of said plantation as have heretofore been sold and transported,—to and in favour of the Demerara and Coverden Produce Company, Limited, of 147, Ladenhall Street, in the city of London, in England.

25. By The Coverden Rubber and Produce Company, Limited, of 147, Leadenhall Street, in the city of London, in England, and Sydney George Cole, of No. 48, Gresham Street, in the said city of London, the Liquidator of the said Company, by their duly constituted attorney Stanley Heald, of lot 169, Waterloo Street, in the city of Georgetown, Chartered Accountant, which said power of attorney is duly recorded in the Registrar's office of British Guiana in the book of records number 53, volumn 2, folio 650, *et sequentibus*. TRANSPORT of, *firstly*, Plantation T'Huis Coverden, including lands By-provisie and Den Heuvel, now known as Plantation T'Huis te Coverden, situate on the east bank of the river Demerara, bounded on the north by Plantation Calodonia, and on the south by Plantation Soesdyk, with the buildings and further appurtenances on said plantation, save and except such lots, parts of portions of the said plantation as have been heretofore transported to other parties; *secondly*, the piece of land part of the northern portion of Plantation Soesdyk, situate on the river Demerara, in the county of Demerara and colony of British Guiana, said northern portion of said Plantation Soesdyk having a façade of 200 (two hundred) Rhynland roods by a mean depth of 750 (seven hundred and fifty) Rhynland roods as laid down and defined on a diagram of said northern portion of said plantation made by John Peter Prass, Sworn Land Surveyor, dated 19th July, 1884, and deposited in the Registrar's Office of British Guiana on the 10th February, 1885, said piece of land having a façade of 20 (twenty) roods from the Cacaboery trench or creek, by the entire depth of the said plantation; *thirdly*, a piece of land commencing at a point on the right bank of the Demerara River 20 (twenty) roods southward from the Cacaboery creek, and extending in a southerly direction 70 (seventy) roods façade by 750 (seven hundred and fifty) roods in depth, being part of the northern portion of Plantation Soesdyk, situate in the river Demerara, in the county of Demerara, and colony of British Guiana, said northern portion of said plantation having a façade of 200 (two hundred) Rhynland roods by a mean depth of 750 (seven hundred and fifty) roods as laid down and defined on a diagram thereof made by John Peter Prass, Sworn Land Surveyor, dated 10th July, 1884, and deposited in the Registrar's Office of British Guiana on the 10th February, 1885; *fourthly*, north half of lot A, part of the northern portion of Plantation Soesdyk, situate in the river Demerary, in the colony of British Guiana, said northern portion of said Plantation Soesdyk having a façade of 200 (two hundred) Rhynland roods by a mean depth of 750 (seven hundred and fifty) Rhynland roods as laid down and defined on a diagram of the said northern portion of said plantation, made by John Peter Prass, Sworn Land Surveyor, dated March, 1890, and deposited in the Registrar's Office of British Guiana on the 18th April, 1890; and *fifthly*, four undivided fifth parts or shares (⅘) of and in the south half of lot "A," part of the northern portion of Plantation Soesdyk, situate on the river Demerara, in the county of Demerary, in the colony of British Guiana, said northern portion of said Plantation Soesdyk having a façade of 200 (two hundred) Rhynland roods, by a mean depth of 750 (seven hundred and fifty) Rhynland roods, as laid down and defined on a diagram of said northern portion of said plantation, made by John Peter Prass, Sworn Land Surveyor, dated March, 1890, and deposited in the Registrar's Office of British Guiana on the 18th April, 1890, subject to a First Mortgage passed in favour of The Demerara Rubber Company, Limited, on the 13th day of October, 1910,—to and in favour of The Demerara and Coverden Produce Company, Limited, of 147, Leadenhall Street, in the city of London, in England.

26. By Ellen Fensen, widow, and Caroline Edghill, spinster, both of lot 220, South Road, in the city of Georgetown, as residuary legatees and heirs under the last will and testament of William Ewing Delph, deceased, bearing date 21st day of May, 1898, and deposited in the Registrar's Office of British Guiana on the 14th day of September, 1898, a FIRST MORTGAGE, on *firstly*, the east half of lot number 219 (two hundred and nineteen) in that part of Georgetown called Lacytown, as laid down and defined on a map of the several Wards of the city of Georgetown,, situate on the Vlissengen Estate, made by the Sworn Land Surveyor William Hayley, dated January, 1877, and deposited in the Registrar's Office of the counties of Demerary and Essequebo on the twenty-fourth of July, 1878, said map having been approved of by the Governor and Court of Policy on the fifteenth of May, 1878, and deposited in the Registrar's Office aforesaid in pursuance of the provisions of section sixty-five of said Ordinance, said east half of said lot number 219 (two hundred and nineteen) being subject to the lien of the Receiver General of British Guiana, and all the buildings and erections thereon; and *secondly*, west half of lot number 220 (two hundred and twenty) in that part of Georgetown called Lacytown as laid down and defined on the plan of the Town Districts, situate on the lands of the Vlissengen Estate, made by the Sworn Land Surveyor Luke M. Hill, dated 17th June, 1879, and deposited in the Registrar's Office of the counties of Demerary and Essequebo on the first day of November, 1879, said plan having been approved of by the Governor and Court of Policy on the 22nd September, 1879, and deposited in the Registrar's Office aforesaid in pursuance of the provisions of section sixty-five of said Ordinance, said west half of said lot number 220 (two hundred and twenty) being subject to the lien of the Receiver

Digitized by Google

General of British Guiana, and all the buildings and erections thereon,—to and in favour of The Demerara Mutual Life Assurance Society, Limited, of lots 1, 2 and 3, High Street, Robbstown, Georgetown.

27. By Sukhni, single female East Indian, No. 64,488, ex *Bann*, 1894, of Plaisance, East Coast, Demerary, TRANSPORT of an undivided one-fourth of the abandoned Plantation Columbia, situate on the east sea coast, Demerara, being 100 (one hundred) roods façade by the usual depth and bounded on the east by Glazier's Lust, on the west by Dantzic, with an undivided one-fourth of all the buildings, machinery, dead stock and further appurtenances thereon and thereto belonging, subject to an agreement of lease dated 29th March, 1912, entered into between Percy Claude Wight and Francis Taylor, Rughobeer and Etwaroo, for a period of one year from the said 29th day of March, 1912, and subject to a First Mortgage passed on the 2nd November, 1912, in favour of the said Percy Claude Wight,—to and in favour of Shivsanker, otherwise known as Sewsunker, male East Indian, of Mahaica, East Coast, Demerary.

28. By Daniel Edgar Sharples, of Parade Street, Kingston, and Marie Johanna Sharples, widow, of lot 241, Camp Street, Georgetown, in their quality as the joint executor and executrix and Trustees under the last will and testament of John Bradshaw Sharples, also called John Bradshaw Sharples, Junior, deceased, by virtue of said last will and testament bearing date 5th May, 1909, and duly deposited in the Registrar's Office of British Guiana, on the 12th June, 1913, TRANSPORT of lots numbers 278 (two hundred and seventy-eight), and 280 (two hundred and eighty), in that part of Georgetown called Queenstown Ward, as laid down and defined on the plan of the District, situated on the lands of the Thomas Estate, made by the Sworn Land Surveyor, Luke M. Hill, C.E., dated 1st September, 1887, and deposited in the Office in Georgetown of the Registrar of the colony of British Guiana on the seventh day of April, 1888, in pursuance of the provisions of section six of Ordinance two of 1887, said lot numbers 278 (two hundred and seventy-eight), and 280 (two hundred and eighty), being subject to the By-laws and Regulations annexed hereto passed by the Mayor and Town Council on the 15th May, 1888, and sanctioned by the Governor and Court of Policy on the 10th July, 1888, with all the buildings and erections thereon,—to and in favour of William Edward Bellamy, of lot 278, Queenstown, Georgetown.

29. By Richard Louis Ross, of 316, Middle Street, in the city of Georgetown, A FIRST MORTGAGE on lot number 181 (one hundred and eighty-one), in that part of Georgetown called Bourda, as laid down and defined on the plan of the town districts, situated on the lands of the Vlissengen estate, made by the Sworn Land Surveyor Luke M. Hill, dated 17th June, 1879, and deposited in the Registrar's Office of the counties of Demerary and Essequebo on the 1st of November, 1879, said plan having been approved of by the Governor and Court of Policy on the 22nd of September, 1879, and deposited in the Registrar's Office aforesaid, in pursuance of the provisions of section sixty-four of Ordinance No. 2 of the year 1876 and all the buildings and erections thereon, save and except three buildings the property of William Lewis, Frederick Forde and Charles Smith, respectively, —to and in favour of The Demerara Mutual Life Assurance Society, Limited, of Lot 1, 2 and 3, High Street, Robbstown, Georgetown.

30. By William Edward Bellamy, of lot 278, Queenstown Ward, in the city of Georgerown, A FIRST MORTGAGE on lots numbers 278 (two hundred and seventy-eight) and 280 (two hundred and eighty) in that part of Georgetown called Queenstown Ward as laid down and defined on the plan of the district situate on the lands of the Thomas estate made by the Sworn Land Surveyor Luke M. Hill, C.E., dated 1st September, 1887, and deposited in the office in Georgetown of the Registrar of the colony of British Guiana on the 7th day of April, 1888, in pursuance of the provisions of section 6 of Ordinance 2 of 1887, said lots numbers 278 (two hundred and seventy-eight) and 280 (two hundred and eighty) being subject to the By-Laws and Regulations passed by the Mayor and Town Council on the 15th May, 1888, and sanctioned by the Governor and Court of Policy on the 10th July, 1888, and all the buildings and erections thereon, to and in favour of The Demerara Mutual Life Assurance Society, Limited, of lots 1, 2 and 3, High Street, Robbstown, Georgetown.

31. By Mary Nunes Da Silva, the wife of Alipio Mendes Da Silva, both of lot 260, Middle Street, in the city of Georgetown, TRANSPORT of the east one-third of lot number 260 (two hundred and sixty) situate in North Cummingsburg district, in the city of Georgetown, in the county of Demerary and colony of British Guiana with all the buildings and erections thereon subject to a First Mortgage passed in favour of The Hand-in-Hand Mutual Guarantee Fire Insurance Company of British Guiana, Limited, on the 5th day of August, 1911,—to and in favour of Jacob Luck, of lot 31, Hadfield Street, in the city of Georgetown.

32. By Parbotiah, No. 31,881, ex *Foyle*, 1886, singlewoman, Shaibjan, R of D., male, No. 31,998, ex *Foyle*, 1886, and Peerally, R of D, male, No. 31,883, ex *Foyle*, 1886, all East Indian immigrants, residing at Plantation Versailles, West Bank, Demerary, being the heirs under the last will and testament of Sheikh Edoo, R of D, No. 31,997, ex *Foyle*, 1886, deceased, TRANSPORT of lot number 88 (eighty-eight), part of Plantation Best, situate on the west bank of the River Demerara, in the county of Demerara and colony of British Guiana, said lot being laid down and defined on a plan of a portion of the said Plantation by C. M. Shannon, Acting Government Surveyor, dated 19th October, 1901, and deposited in the Registrar's Office on 15th October, 1902, with all the buildings and erections thereon,—to and in favour of Fung-Fo-Kyan, widow, of lot 8, Croal Street, Georgetown.

33. By the Colony of British Guiana, TRANSPORT of lot A, part of Plantation Clonbrook, situate on the east sea coast of the county of Demerara and colony of British Guiana, said lot being laid down and defined on a plan of portion of the front lands of the said plantation by James A. P. Bowhill, Government Surveyor, dated 3rd December, 1909, and deposited in the Registrar's Office on the 28th April, 1910, with the buildings and erections thereon, to and in favour of The Canadian Mission Council.

34. By Rupi, male East Innian immigrant, No. 19,285, ex *Ganges*, 1884, of No. 2 Canal, West Bank, Demerara River, an undivided half part or share of and in lot number 15 (fifteen), south section of Government land in Canal No. 2, said lot being laid down and defined on a plan of certain portions of Government land in Canal No. 1 and 2 Polder, in the county of Demerara and colony of British Guiana, by Frank Fowler, acting Crown Surveyor, dated 28th March, 1902, and deposited in the Registrar's Office on 6th May, 1902, and which said Government land was granted to the colony of British Guiana by the Crown under Grant No. 644, dated the 7th July, 1892, and is shown on a chart annexed to the said Grant by W. H. Hutchens, Colonial Civil Engineer, of the Canals No. 1 and 2 Polder,—to and in favour of Salmon Dhunny, male B. R., No. 1,300, 1879, of Canal No. 2 Polder, West Bank, Demerara River.

35. By Narain, free male East Indian, No. 9,445, ex *Poonah*, 1881, residing at Plantation Enmore, East Coast, Demerary, TRANSPORT of the West half of the west half of a piece of land, situate on the left bank of the Mahaica Creek, starting at a paal opposite a point 465 roods above the mouth of Big Biabu Creek, and extending thence N. 18° 51′, E, 252½ roods, thence N. 71° 09′ W., 100 roods, thence S. 18° 51′ W., 347½ roods and containing one hundred acres as shown on a diagram thereof by Geo. D. Bayley, Government Surveyor, dated 27th June, 1900, and annexed to the Grant of the said piece of land, subject to the conditions contained in the grant thereof—to and in favour of Ramjeawon, male, 316, ex Syria, 1876, of Pln. Melville, Mahaica Creek, East Coast, Demerary.

36. By John Fernandes Viveiros, of lot 45, Kingston, in the city of Georgetown, and Edward Flemming Grenada, of lot 35, Fort Street, Kingston, in the said city of Georgetown, as having been married in community of property to his wife Mary Grenada, born Viveiros, the said John Fernandes Viveiros, being the heirs, *ab intestato*, of their deceased brother Alfred Viveiros and the said John Fernandes Viveiros, and Edward Flemming Grenada, who was married in community of property to his wife Mary Grenada, born Viveiros, as having adiated the estate of the said Alfred Viveiros, deceased, a FIRST MORTGAGE on, *firstly*, the north-west quarter of the concession or lot number 33 (thirty-three), situate in Kingston, city of Georgetown, county of Demerary, being about 81 feet in depth by 50 feet in breadth, with all the buildings and erections thereon; *secondly*, an undivided half of part lot number 76 (seventy-six), also known as 8 (eight) C, in Kingston District, in the city of Georgetown, in the county of Demerary and colony of British Guiana, with all the buildings and erections thereon,—to and in favour of M. J. Gomes, widow, of lot 77, Fort Street, Kingston, in the city of Georgetown.

37. By Ihoonia, singlewoman, No. 48, ex *Elbe*, 1872, Gulab, male, R of B, No. 53,081, ex *Elbe*, 1892, and Ralunahillah, male, R of B., No. 53,397, ex *Elbe*, 1892, Indian immigrants, of Supply, Mahaica, East Coast, Demerary, three of the legatees under the last will and testament of Goolamalli, male, No. 53,080, ex *Elbe*, 1892, deceased, and by tho said Golab, male, R of D, No. 53,081, ex *Elbe*, 1892, Chinamah, singlewoman, B. R., No. 191, of 1865, and Nabibakhsh, male, No. 113,

Digitized by Google

C. R. N., 1881, Indian immigrants, of Supply, aforesaid, a FIRST MORTGAGE on, *firstly*, the north half of house lot number 2 (two), section B, part of south half of Plantation Supply, which plantation is situated on the left or western bank of the Mahaica creek, on the east sea coast of the county of Demerary and colony of British Guiana, the said lot being laid down and defined on a plan of Plantation Helena, *cum annexis*, by James A. P. Bowhill, Government Surveyor, dated 27th August, 1900, and deposited in the Registrar's Office on the 6th October, 1900, with the buildings and erections thereon; *secondly*, the south half of a tract of land part of the south half of the south half of a piece of land situate on the left bank of the Mahaica creek, in the county of Demerary and colony of British Guiana, commencing at a point 4·5 roods above a tract in the occupancy of Dabia and extending thence upwards in façade S. 18° 27′ W. 100 roods by a mean depth N. 71° 33′ W. 300 roods, and containing 100 acres as shown on a diagram thereof made by F. U. Tronchin, acting Government Surveyor, dated 14th May, 1897, and attached to the Original Grant of the said piece of land No. 1,762, dated 15th December, 1898, and issued to Bhogwandin, male, No. 194, ex *Ganges*, 1868, the said tract of land measuring 20 roods façade, commencing from the southern boundary of the said south half of the south half of the said piece of land, and extending in a northerly direction by the whole depth of the said piece of land, subject to the conditions of the said Grant; *thirdly*, the north half of a tract of land part of the south half of the south half of a piece of land situate on the left bank of the Mahaica creek, in the county of Demerary, in the colony of British Guiana, commencing at a point 45 (forty-five) roods above a tract in the occupancy of Dabia, and extending thence upwards in façade S. 18° 27′ W. 100 (one hundred) roods by a mean depth N. 71° 33′ W. 300 (three hundred) roods, and containing 100 (one hundred) acres as shown on a diagram thereof, made by F. U. Tronchin, acting Government Surveyor, dated 14th May, 1897, and attached to the original Grant No. 1,762, of the said piece of land dated 15th December, 1898, the said tract of land measuring 20 (twenty) roods in façade, commencing from the southern boundary of the south half of the south half of the said piece of land, and extending in a northerly direction by the whole depth of the said piece of land, subject to the conditions of the said Grant, no building thereon; *fourthly*, a tract of Crown land situate, lying and being on the left bank of the Mahaica creek, commencing at a paal at the south-western extremity of a tract held under Grant 1,762 by Bhogwandin, and extending thence in façade N. 20° 15′ E. 20 roods by a mean depth N. 69° 45′ W. of 300 roods, in the county of Demerary and colony aforesaid and containing 20 (twenty) Rhynland acres as shown on a diagram by L. M. Nightengale, Government Surveyor, dated 30th day of November, 1909, a copy of which diagram together with the duplicate of the Grant is deposited in the Office of the Commissioner of Lands and Mines, subject to the conditions of the said Grant and on all cultivation thereon owned by either of the mortgagors; *fifthly*, house lot number 26 (twenty-six), section A, part of the north half of Plantation Supply, and cultivation lot No. 59 (fifty-nine), section A, part of the north half of Plantation Vereeniging, which plantations are situated on the left or western bank of the Mahaica Creek, on the east sea coast of the county of Demerary, in the colony of British Guiana, the said lots being laid down and defined on a plan of Plantation Helena, *cum annexis*, by James A. P. Bowhill, Government Surveyor, dated 27th August, 1900, and deposited in the Registrar's Office of British Guiana on the 6th October, 1900, and on the buildings thereon; *sixthly*, and on all the buildings and erections thereon and also on all machinery, plant, engines, boilers, pumps, vats, tanks, appliances, tools, fixtures, fittings, scales, bateaux, boat, 20 feet by 6 feet, tacklings, carts, taurpaulins, harness, donkeys, and all live stock and cattle branded $\frac{C}{47}$ and $\frac{I\ R}{50}$ belonging to either of the mortgagors and all other appurtenances used and owned in connection with the working of the business now or hereafter carried on and which at any time hereafter may be brought into the said premises or may belong or be used in connection with the said business or businesses in addition to or in substitution for the same which said buildings are situated on lands at Mahaica leased from the Demerara Railway Company,—to and in favour of A. Jagnarine, of de Hoop, Mahaica.

38. By Peter Wong, of Anna Catharina, West Coast, Demerara, TRANSPORT of the east half of lot number 27 (twenty-seven), situate in New Charlestown District, in the city of Georgetown, in the connty of Demerary, in the colony of British Guiana, with all the buildings and erections thereon, save and except the building thereon belonging to Sophia Moranda,—to and in favour of Gertrude Haynes, of 53, Barr Street, New Charlestown, Georgetown, Demerara.

39. By Simon Babb, of 176, Charlotte Street, Bourda, in the city of Georgetown, in his quality as the sole executor under the last will and testament of Samuel Archer, deceased, which said will was duly deposited in the office of the Registrar of British Guiana on the 17th day of January, 1913, TRANSPORT of an undivided half part or share of and in lot number 49 (forty-nine), part of the lands known as the Mainstay Bush Lot, situate in the county of Essequebo between Plantations Reliance and Anna Regina, the said lot being laid down on a diagram of said lands by the Sworn Land Surveyor John McNeil, dated 16th March, 1846, and deposited in the Registrar's Office of the counties of Demerary and Essequebo on the 23rd day of January, 1857, and an undivided half of all the buildings and erections thereon,—to and in favour of James Alexander Archer, of Henrietta village, Essequebo.

40. By Maria Louisa Tennent, spinster, Eleanor Tennent, spinster, Frances Juliet Sanders, born Tennent (the wife of William Thomas Sanders), who are three of the heirs under the last will and testament of their father Ernest Henry Tennent, deceased, and as three of the heirs *ab intestato* of their brother Edwin Ernest Tennent, deceased, who was also one of the heirs under the last will and testament of his father, the said Ernest Henry Tennent, deceased, and by the said Maria Louisa Tennent, Eleanor Tennent, Frances Juliet Sanders, and Edith Blanche Edghill, as four of the heirs under the last will and testament of their mother Maria Louisa Tennent, deceased, and by Richard Byron Edghill, bachelor, in his own right and as the other heir under the last will and testament of his mother the said Maria Louisa Tennent, deceased, the said Maria Louisa Tennent having been one of the heirs under the last will and testament of her husband the said Ernest Herny Tennent, deceased, and having been also the other heir *ab intestato* of her son the said Edwin Ernest Tennent, deceased, A FIRST MORTGAGE on the south half of lot number 88 (eighty-eight) situate in Stabroek District, in the city of Georgetown, county of Demerary, and all the buildings and erections thereon save and except the building thereon, the property of Phœbe Ferrier, widow,—to and in favour of The British Guiana Building Society, Limited, of lots Nos. 1, 2 and 3, High Street, Georgetown.

41. By Eustace Gordon Woolford, bachelor, of 134, 135 and 136, corner of Young and Parade Streets, Kingston, Georgetown, TRANSPORT of the east half of lot number 5 (five), situate in Newburg, Werk-en-Rust, city of Georgetown, county of Demerary, now known as east half of lot number 101 (one hundred and one), also known as lot 5 (five), Werk-en-Rust, with all the buildings and erections thereon, subject to a First Mortgage in favour of The British Guiana Mutual Fire Insurance Company, Limited, dated 10th July, 1909,—to and in favour of Ethel Ward Medas, spinster, of the corner of Hadfield and Smyth Streets, Georgetown.

Registrar's Office of British Guiana, Georgetown, Demerary, this 18th day of July, 1913.

B. S. NEWSAM,
Acting Registrar.

Counties of Demerary & Essequebo.

26TH JULY, 1913.

[SECOND PUBLICATION.]

THE following TRANSPORTS and MORTGAGES are intended to be passed before one of Their Honours the Judges of the Supreme Court of British Guiana on any day after Saturday, the 26th day of July, 1913, which such Judge shall be pleased to appoint, viz.:—

1. By the Colony of British Guiana, TRANSPORT of lots numbers 19 (nineteen) and S, section B, in lot 51 (fifty-one), part of the plantation not in cultivation called Christianburg or Christianenburg, situate on the west bank of the river Demerary between the the creek Budaliwalla otherwise called Bordelurale on the southern boundary line of lot 49 West Bank, Demerara river, as shewn on Bercheyck's chart of the Demerara River and the abandoned Plantation Acara otherwise called Wismar, being 2,500 (two thousand five hundred) acres of land and marked on Bercheyck's chart of the said river as lots 50 (fifty) and 51 (fifty-one) on the west bank thereof, said lots 19 (nineteen) and S, being laid down and defined on a diagram of part of the said plantations Christianburg

Digitized by Google

and Wismar, made by William Chalmers, Crown Surveyor, dated 21st August, 1900, and deposited in the Registrar's Office on the 2nd November, 1900,—to and in favour of Joseph Oxley, of the said Plantation Christianburg, Rio Demerara.

2. By the David Young Rubber Estates (British Guiana), Limited, of 52, New Broad Street, London, England, and Frederick Seymour Salaman, of 1 and 2 Bucklersbury in the said city of London, the Liquidator of the said Company by their duly constituted Attorney William Stuart Cameron, of Broomknowe, Waterloo Street, in the city of Georgetown, Solicitor, TRANSPORT of *firstly*, a tract of Crown land situate, lying and being on the left bank of the Aruka River commencing at a paal at the confluence of the Aruka River, and the Kumacku Creek and extending thence along the creek at a distance of 1·8 roods from its right bank to a paal marked "E.S.E.P.," thence S. 45° 05′ W. (Magnetic) 257·5 roods to the Kubarin Creek, and thence as shown on a diagram to the starting point in the county of Essequebo and colony of British Guiana and containing one hundred and five Rhynland acres as shown on a diagram by E. S. E Parker, Government Surveyor, dated the 18th day of July, 1907, and annexed to the Grant (No. 4,341), of the said tract of land issued to the said David Young on the 17th February, 1908, subject to the conditions of the said Grant; *secondly*, a tract of Crown land, situate, lying and being on the left bank of the Aruka River starting at an iron paal "G.D.B." about 1½ roods above the mouth of the Attibanni Creek and extending thence N. 15½ roods, thence W. 172 roods, thence S. 31.7 roods, thence along the left bank of the Kumaka Creek to its mouth, thence along the Aruka River to the point of starting in the county of Essequebo and colony of British Guiana, and containing eighty Rhynland acres as shown on the diagram by C. M. Shannon, acting Government Surveyor, dated 6th day of September, 1901, and annexed to the Grant (No. 4,116) of the said tract of land issued to the said David Young on the 16th day of October, 1906, subject to the conditions of the said Grant; *thirdly*, a tract of Crown land, situate lying and being on the left bank of the Arooka River, Barima River, North Western District, commencing at a paal 8 roods below the mouth of the Attibanni Creek and extending thence N. 305½ roods, thence W. 25 roods, thence S. 294½ roods, in the county of Essequebo and colony of British Guiana, and containing twenty-five Rhynland acres as shown on a diagram by George D. Bayley, Government Surveyor, dated the 29th day of June, 1889, and annexed to the grant (No. 4,089), of the said tract of land issued to the said David Young on the 23rd day of August, 1906, subject to the conditions of the said Grant; *fourthly*, a tract of Crown land situate, lying and being on the left bank of the Aruka River, Barima River, commencing at a paal 8 roods below Attibanni Creek, and extending thence north 298½ roods, thence east 25 roods, thence south 301½ roods, in the county of Essequebo and colony of British Guiana and containing twenty-five Rhynland acres as shown on a diagram by George D. Bayley, Government Surveyor, dated the 29th day of June, 1889, and annexed to the Grant (No. 4,517), of the said tract of land issued to the said David Young on the 7th day of November, 1908, subject to the conditions of the said Grant; *fifthly* a tract of Crown land situate lying and being on the left bank of the Aruka River, commencing at a paal about 40 roods below Attibanni Creek and 5 roods from the lower boundary of a tract granted to D. Young, and extending thence in façade S. 89° 19′ E. 100 roods by a mean depth N. 0° 41′ E. of 300 roods in the county of Essequebo and colony of British Guiana, and containing one hundred Rhynland acres as shown on a diagram by William Cunningham, Government Surveyor, dated the 6th day of August, 1903, and annexed to the grant (No. 3,960), of the said tract of land issued to the said David Young on the 13th day of January, 1904, subject to the conditions of the said Grant; and *sixthly*, a tract of Crown land situate, lying and being on the left bank of the Aruka River in the county of Essequebo commencing at an iron paal "W.D.L.M.," on the lower boundary line about 140 roods below the mouth of the Attibanni Creek of a tract of 100 acres granted to David Young, Grant 3,690 and 117·7 roods from the front paal and extending thence N. 39° 33′ W. 100 roods in façade by a mean depth N. 50° 27′ E. of 300 roods, in the county of Essequebo and colony of British Guiana, and containing 100 Rhynland acres as shown on a diagram by W. H. McTurk, Government Surveyor, dated the 10th day of February, 1906, and annexed to the Grant (No. 4,051) of the said tract of land issued to the said David Young on the 22nd day of May, 1906, subject to the conditions of the said Grant; and *seventhly*, a tract of Crown land situate, lying and being on the left bank of the Aruka River, left bank, Barima River, in the North Western District, commencing at a paal on the left bank of the Kubarino Creek, denoting the south-western extremity of Grant No. 4,341 and is bounded on the west by a line N. 1° 49′ E (Mag.) 478·24 roods, on the north by a line S. 88° 11′ E. (Mag.) 689·10 roods on the north-east by a line S. 38° 32′ E. (Mag.) 77·86 roods which joins the north-western extremity of Grant No. 4,051, the southern boundaries being the north-west side-line of Grant No. 4,051 and the back lines of Grants Nos. 3,600, 4,517, 4,039, 4,116, and 4,341, save and except a space of five roods reserved as shown in diagram, in the county of Essequebo and colony of British Guiana, containing 565 Rhynland acres as shown on a diagram by E. A. Haynes, Government Surveyor, dated 24th day of September, 1910, and held under Grant No. 4,876 subject to the conditions of the said Grant and all the buildings and erections upon the several properties hereinbefore described,—to and in favour of the Consolidated Rubber and Balata Estates, Limited, of 19, Water Street, in the city of Georgetown.

3. By Euphemia Benjamin, widow, born Smith, of lot 62, Bent Street, Georgetown, and James Clarke, as having married in community of property his wife Arabella Clarke, born Smith, both of lot 24, Upper Hadfield Street, Georgetown, the said Euphemia Benjamin and Arabella Clarke, being two of the legatees under the last will and testament of Mary Elizabeth Hinds, deceased, who was a legatee under the last will and testament of her husband Robert Hinds, deceased, agreeably with said last wills and testaments duly deposited in the Registrar's Office of British Guiana on 9th March, 1906, and 14th July, 1909, respectively. TRANSPORT of the south half of lot number 62 (sixty-two), in North Freeburg District, in the city of Georgetown, in the county of Demerary and colony of British Guiana, with the buildings and erections thereon,—to and in favour of Robert Henry Andrews, of lot 62, Bent Street, Georgetown.

4. By Mary, female East Indian, of Albouystown, the wife of Jugroop, as having been married in community of property to her first husband Jagan, deceased, and as one of the legatees under the Last Will and Testament of her deceased husband, the said Jagan, and in her quality as testamentary guardian of her minor children Ramnaragen, Ramrup, Samundrie and Ramkishun who are the other legatees under the Last Will and Testament of their deceased father, the said Jagan, which said Last Will and Testament was duly deposited in the Registrar's Office of British Guiana on the 19th January, 1907, hereto duly authorised by an order of His Honour Maurice Julian Berkeley, acting Chief Justice of British Guiana, dated the 27th day of June, 1913, TRANSPORT of the south half of the west half of lot number 171 (one hundred and seventy-one), part of the western half of Plantation La Penitence, situate on the east bank of the river Demerary, in the county of Demerary and colony of British Guiana, the said west half of lot number 171 (one hundred and seventy-one), being laid down and defined on a diagram of a portion of the front lands of Plantation LaPenitence shewing the extension of the lots known as Albouystown made by John Peter Prass, Sworn Land Surveyor, dated 23rd day or February, 1888, and deposited in the Registrar's Office of British Guiana on the 24th day of November, 1888, with a three-room troelie building thereon,—to and in favour of Lalmun, No. 19, Casual, 1901, of Albouystown.

5. By John Jose Da Silva, of Plantation Best and Phœnix, West Coast, Demerary, A FIRST MORTGAGE on part of Plantation Klien Poudereyen, situate on the West Bank of the River Demerara, in the county of Demerara, and colony of British Guiana, known on a diagram thereof by the Sworn Land Surveyor Henry Rainsford, dated April, 1844, deposited in the Registrar's Office of the counties of Demerary and Essequibo on the 8th February, 1847, as lot number 4 and all the buildings and erections thereon and in terms of a certain contract of sale and purchase dated 12th May, 1845, and recorded in the Registrar's Office aforesaid in the Book of Records number thirty-three, Volume 1, Folio 702,—to and in favour of The British Guiana Building Society, Limited, of lots Nos 1, 2 and 3, High Street, Georgetown.

6. By Antonio Gomes, of lots 58 and 59 Howes and Russell Streets, in the city of Georgetown, A FIRST MORTGAGE on the western halves of lots numbers 58 (fifty-eight) and 59 (fifty-nine), situate in New Charlestown and all the buildings and erections thereon,—to and in favour of The Hand-in-Hand Mutual Guarantee Fire Insurance Company of British Guiana, Limited, of lots 1, 2 and 3, High Street, Robbstown, Georgetown.

7. By Alfred Ernest Sinclair Fensen, of Peter's Hall, East Bank, Demerary, as the sole heir under the last will and testament of his mother, Frances Elizabeth Partridge, bearing date 6th September, 1890, and deposited in the Registrar's Office of Brit-

Digitized by Google

ish Guiana on the 21st day of February, 1898, A FIRST MORTGAGE on east half of lot number 7 (seven), in that part of Georgetown, called Lacytown, as laid down and defined on the plan of the Town Districts, situated on the lands of the Vlissengen estate, made by the Sworn Land Surveyor Luke M. Hill, dated 17th June, 1879, and deposited in the Registrar's Office of the counties of Demerary and Essequebo on the first of November, 1879, said plan having been approved of by the Governor and Court of Policy on the 22nd September, 1879, and deposited in the Registrar's Office aforesaid in pursuance of the provisions of section sixty-five, of said Ordinance, said east half of said lot number 7 (seven), being subject to the lien of the Receiver General of British Guiana and all the buildings and erections thereon,—to and in of The British Guiana Building Society, Limited, of lots Nos. 1, 2 and 3, High Street, Georgetown.

8. By Rughubir, male East Indian, No. 50,096, ex *Allanshaw*, 1896, residing at Stewartville, West Coast, Demerara, TRANSPORT of the west half of lot number 53 (fifty-three), section B, west half of lot number 95 (ninety-five), section D, and west half of lot number 75 (seventy-five), section E, situate in the village of Beterverwagting on the east coast, in the county of Demerary and colony of British Guiana, with all the buildings and erections thereon, —to and in favour of Thomas Anderson Harry, of Beterverwagting village, East Coast, Demerara.

9. By Bhola, No. 74,836, ex *Brenda*, 1896, a male East Indian immigrant, of Good Intent village, West Bank, Demerary, as the sole legatee under the last will and testament of Jumrutteah, female, No. 392, ex *India*, 1869, deceased, agreeably with said last will and testament duly deposited in the Registrar's Office of British Guiana on the 1st September, 1911, TRANSPORT of north half of lot number 22 (twenty-two), section A; north half of lot number 57 (fifty-seven), section B; and north half of lot number 5 (five), section C, in the village of Good Intent, in the county of Demerary, and in the colony of British Guiana, with the building thereon,—to and in favour of Priscilla Bradford, singlewoman, of Good Intent, aforesaid.

10. By Antoinetta Maria Carruthers, spinster, of lot 4, Pouderoyen village, West Bank, Demerara river, as a legatee under the last will and testament of Antoinetta Cerestantia Spencer, late Spooner, born de Ridder, deceased, which said last will and testament was duly recorded in the Book of Records, No. 56, Volume 1, folio 66, *et sequentibus*, remaining in the Registrar's Office of British Guiana, TRANSPORT of part of Plantation Klien Pouderoyen, situate on the west bank of the river Demerary, in the county of Demerary and colony of British Guiana, known on a diagram thereof by the Sworn Land Surveyor Henry Rainsford, dated April, 1844, deposited in the Registrar's Office of the counties of Demerary and Essequebo on the 8th February, 1847, as lot number 4 (four), with all the buildings and erections, and in terms of a certain contract of sale and purchase, dated 12th May, 1845, and recorded in the Registrar's Office, aforesaid, in the Book of Records, No. 33, Volume 1, folio 102,—to and in favour of John Jose DaSilva, of Best and Phœnix, West Coast, Demerary.

Registrar's Office of British Guiana, Georgetown, Demerary, this 11th day of July, 1913.

B. S. NEWSAM,
Acting Registrar.

Counties of Demerary & Essequebo.

19TH JULY, 1913.

[THIRD PUBLICATION.]

THE following TRANSPORTS and MORTGAGES are intended to be passed before one of Their Honours the Judges of the Supreme Court of British Guiana on any day after Saturday, the 19th day of July, 1913, which such Judge shall be pleased to appoint, viz.:—

1. By the Colony of British Guiana, TRANSPORT of cultivation lot number 22 (twenty-two), section C, part of Plantation Triumph, situate on the east sea coast of the county of Demerara and colony of British Guiana, said lot being laid down and defined on a plan of a portion of the said plantation by L. M. Nightingale, Government Surveyor, dated 4th September, 1912, and deposited in the Registrar's Office on the 19th September, 1912,—to and in favour of Jonathan Nathaniel Shakespear Pollard, residing at Plantation Triumph.

2. By the Colony of British Guiana, TRANSPORT of cultivation lot number 77 (seventy-seven), section A, part of Plantation Triumph, situate on the east sea coast of the county of Demerara and colony of British Guiana, said lot being laid down and defined on a plan of a portion of the said plantation by L. M. Nightingale, Government Surveyor, dated 20th March, 1911, and deposited in the Registrar's Office on the 11th July, 1912,—to and in favour of Kariya, No. 94,641, ex *Moy*, 1902, a male East Indian immigrant, residing at Plantation Mon Repos.

3. By the Colony of British Guiana, TRANSPORT of house lot number 37 (thirty-seven), section B, part of Plantation Clonbrook, situate on the east sea coast of the county of Demerara and colony of British Guiana, said lot being laid down and defined on a plan of portion of the front lands of the said plantation by James A. P. Bowhill, Government Surveyor, dated 3rd December, 1909, and deposited in the Registrar's Office on the 28th April, 1910,—to and in favour of Ernest Trotman, residing at Plantation Clonbrook.

4. By the Colony of British Guiana, TRANSPORT of house lots numbers 1 (one) and 8 (eight), part of the front lands of Plantation Windsor Forest, *cum annexis*, situate on the west sea coast of the county of Demerara and colony of British Guiana, said lots being laid down and defined on a plan of portion of the said plantation by W. M. A. Roberts, Sworn Land Surveyor, dated 29th October, 1908, and deposited in the Registrar's Office on the 19th March, 1909,—to and in favour of Boojhawan Sing, No 35,403, ex *Bruce*, 1887, a male East Indian immigrant, residing at Plantation Windsor Forest.

5. By the Colony of British Guiana, TRANSPORT of cultivation lot number 155 (one hundred and fifty-five), section A, part of Plantation Triumph, situate on the east sea coast of the county of Demerara and colony of British Guiana, said lot being laid down and defined on a plan of portion of the said plantation by L. M. Nightingale, Government Surveyor, dated 20th March, 1911, and deposited in the Registrar's Office on the 11th July, 1912,—to and in favour of Jaisri, No. 82,152, ex *Mersey*, 1899, a male East Indian immigrant, residing at Pln. Mon Repos.

6. By the Colony of British Guiana, TRANSPORT of cultivaiion lot number 177 (one hundred and seventy-seven), section A, part of Plantation Triumph, situate on the east sea coast of the county of Demerara and colony of British Guiana, said lot being laid down and defined on a plan of a portion of the said plantation by L. M. Nightingale, Government Surveyor, dated 20th March, 1911, and deposited in the Registrar's Office on the 11th July, 1912,—to and in favour of Ramdhon, No. 81,213 ex *Lena*, 1899, a male East Indian immigrant, residing at Plantation Mon Repos.

7. By the Colony of British Guiana, TRANSPORT of, *firstly*, cultivation lots numbers 377 (three hundred and seventy-seven) and 378 (three hundred and seventy-eight), section A, part of Plantation Triumph, situate on the east sea coast of the county of Demerara and colony of British Guiana, said lot being laid down and defined on a plan of portion of the said plantation by L. M. Nightingale, Government Surveyor, dated 20th March, 1911, and deposited in the Registrar's Office on the 11th July, 1912, and *secondly*, cultivation lots numbers 108 (one hundred and eight) and 109 (one hundred and nine), section C, part of the said plantation, said lots being laid down and defined on a plan of portion of the said plantation by L. M. Nightingale, Government Surveyor, dated 4th September, 1912, and deposited in the Registrar's Office on the 19th September, 1912,—to and in favour of Charles Nathaniel King, residing at Plantation Triumph.

8. By the Colony of British Guiana, TRANSPORT of house lot number 17 (seventeen), part of the front lands of Plantation Hague, situate on the west sea coast of the county of Demerara and colony of British Guiana, save and except a strip of land measuring six feet in width and running across the said lot, and reserved for a latrine trench, said lot and strip of land being laid down and defined on a plan of portion of the front lands of the said plantation by J. B. Sykes, Government Surveyor, dated 27th February, 1912, and deposited in the Registrar's Office on the 29th May, 1912,—to and in favour of Herbert Walker, residing at Plantation Uitvlugt.

9. By Manoel Gonsalves, of lot 37, Russell Street, Georgetown, TRANSPORT of north half of lot number 28 (twenty-eight), also known as 60 (sixty), in Charlestown District, in the city of Georgetown, in the county of Demerary and colony of British Guiana, with all the buildings and erections thereon, subject to a First Mortgage passed in favour of The Demerara Mutual Life Assurance Society, Limited, on the 29th April, 1911,—to and in favour of John de Freitas, of 21, Broad Street, Georgetown.

10. By Simon Augustus Coppin, of lot 11, Upper D'Urban Street, Wortmanville, Georgetown, in his own right and as the sole surviving heir, *ab intestato*, of his sister Mary Rosa Matilda Coppin, and of his deceased brother Albert Nathaniel Coppin, who was an heir, *ab intestato*, also of his deceased sister

Digitized by Google

the aforesaid Mary Rosa Matilda Coppin, TRANSPORT of three undivided eighth parts or shares of and in the east half of lot number 7 (seven) in that part of Georgetown called Lacytown as laid down and defined on the plan of the Town districts, situated on the lands of the Vlissengen estate made by the Sworn Land Surveyor Luke M. Hill, dated 17th June, 1879, and deposited in the Registrar's Office of the counties of Demerary and Essequebo on the 1st of November, 1879, said plan having been approved of by the Governor and Court of Policy on the 22nd of September, 1879, and deposited in the Registrar's Office aforesaid, in pursuance of the provisions of section 65 of said Ordinance said east half of said lot number 7 (seven) being subject to the lien of the Receiver General of British Guiana with the buildings thereon,—to and in favour of Alfred Ernest Sinclair Fensen, the proprietor of the remaining undivided five-eighths parts or shares of and in the said east half of lot number 7 (seven), situated as aforesaid.

11. By Manoel Victor de Cambra, of lot 6, James Street, Albouystown, Georgetown, sole executor under the last will and testament of Manoel Francis Jorge, also known as Manoel Francisco Jorge, deceased, agreeably with last will and testament which was duly deposited in the Registrar's Office of British Guiana on the 7th May, 1913, TRANSPORT of an undivided half of Plantation Hermitage, situate on the west side of the river Demerary, between Plantation Free and Easy and Reynstein, with an undivided half part or share in and to all the buildings and erections thereon, subject to a First Mortgage passed thereon, to and in favour of Joao Pedro Santos,—to and in favour of Antonio D'Castro, of lot 1, LaPenitence Road, Albouystown, Georgetown.

12. By Jayme Augusto Machado Pacheco, of lot 26, Lyng and Princes Streets, Georgetown, TRANSPORT of west half of east half of lot number 26 (twenty-six), in Newburg, Werk-en-Rust district, in the city of Georgetown, in the county of Demerary and colony of British Guiana, with all the buildings and erections thereon, subject to a First Mortgage passed on the 31st December, 1910, in favour of The British Guiana Building Society, Limited,—to and in favour of Joaquim Casmiro Fernandes, of 58, High Street, Kingston, Georgetown.

13. By William Verling Sherlock, of 18, High Street, Georgetown, as the duly constituted attorney in this colony of Mildred Jane Garnett (widow), of 10, Radnor Park, West, Folkstone, England, in her capacity as sole executrix and sole heiress of and under the last will and testament of George Garnett, deceased, dated 9th February, 1907, and duly deposited in the Registrar's Office of British Guiana on the 22nd April, 1913, agreeably with power of attorney duly executed and recorded in the Registrar's Office of British Guiana on the 17th April, 1913, TRANSPORT of lots numbers 30 (thirty), 31 (thirty-one), 32 (thirty-two), 62 (sixty-two), 63 (sixty-three), 64 (sixty-four), and east half of lot number 29 (twenty-nine), in that part of Georgetown called Bourda, as laid down and defined on the plan of the Town districts, situated on the lands of the Vlissengen estate, made by the Sworn Land Surveyor Luke M. Hill, dated 17th June, 1879, and deposited in the Registrar's Office of the counties of Demerary and Essequebo on the first of November, 1879, said plan having been approved of by the Governor and Court of Policy on the 22nd of September, 1879, and deposited in the Registrar's Office aforesaid, in pursuance of the provisions of section sixty-five of Ordinance No. 8 of the year 1876, with all the buildings and erections thereon, subject to a First Mortgage passed thereon to The Demerara Mutual Life Assurance Society, Limited, on the 22nd October, 1912,—to and in favour of Garnett and Company, Limited, of lot 19, Water Street, Georgetown.

14. By Manoel Martin, of lot 2, Princes Street, Georgetown, TRANSPORT of a tract of land situate on the right bank of the Demerara River being part of lot No. 34 as shown and marked "C" on a chart of lots 34 and 35 by J. A. P. Bowhill, dated 19th September, 1906, deposited in the Registrar's Office of British Guiana on the 5th December, 1906, the said tract of land marked "C" having a mean depth of 148 roods and containing 12.3 acres, the said tract of land hereby transported being part of the lands generally known as Loo Lands,—to and in favour of Robert Bowrey, of Yaruni Landing, Demerara River.

15. By Charity Ann Morgan, widow, of 12, Vreed-en-Hoop, West Bank, Demerara River, as sole executrix under the last will and testament of Henry Augustus Morgan, deceased, agreeably with said last will and testament duly proved and deposited in the Registrar's Office of British Guiana on the 29th December, 1910, TRANSPORT of lot number 48 (forty-eight), part of the plantation or estate called Vreed-en-Hoop, *cum annexis*, situate on the west bank of the River Demerary, in the county of Demerary, in the colony of British Guiana, said lot being laid down and defined on a plan made by the Sworn Land Surveyor E. Chalmers, dated 9th July, 1898, and deposited in the Registrar's Office of British Guiana on the 12th January, 1900, no buildings thereon, —to and in favour of Thomas William Brown, of Goed Fortuin village, west bank, aforesaid.

16. By Ramawoter, male East Indian immigrant, No. 8,175, ex *Atalanta*, 1874, of Golden Grove, East Coast, Demerary, TRANSPORT of an undivided half part or share of and in an undivided one hundred and fortieth part of section A; north half of lot number 29 (twenty-nine), section B; west half of east half of lot number 25 (twenty-five), section D; east half of south half of lot number 21 (twenty-one), section E; east half of lot number 25 (twenty-five), section G; situated in the village of Nabaclis, in the parish of Saint Paul, in the county of Demerary and in the colony of British Guiana,—to and in favour of Annie Butcher, singlewoman, of Victoria village, East Coast.

17. By Rachael Bryan, widow, of lot 148, Albouystown, TRANSPORT of north half of east half of lot number 148 (one hundred and forty-eight), part of the west half of Plantation La Penitence, situate on the east bank of the River Demerary, in the colony of British Guiana, the said east half lot number 148, being laid down and defined on a diagram of a portion of the front lands of the said Plantation La Penitence, showing the extension of the lots known as Albouystown, made by John Peter Prass, Sworn Land Surveyor, dated 23rd February, 1888, and deposited in the Registrar's Office of British Guiana on the 24th November, 1888, with one building thereon, —to and in favour of Joseph Beckles, of lot 148, Albouystown, aforesaid.

18. By Thomas Hargrave Trotman, of Carmichael Street, Georgetown, Demerara, TRANSPORT of lot A, part of Plantation Triumph, situate on the east sea coast of the county of Demerara, in the colony of British Guiana, said lot being laid down and defined on a diagram of a portion of the west half of the said Plantation by E. S. E. Parker, Government Surveyor, dated 23rd March, 1909, and deposited in the Registrar's Office on 1st June, 1909, save and except one building thereon, the property of one Beaton, —to and in favour of Joseph Stephen, of Plantation Triumph.

19. By Chung-a-Yong, of Plantation Vergenoegen, West Coast, Demerary, TRANSPORT of lot number 72 (seventy-two), section B, part of Plantation Het Vergenoegen, *cum annexis*, situate, lying and being on the west coast of the county of Demerary, in the colony of British Guiana, bounded on the east by Plantation Tuschen-de-Vrienden, on the west by Plantation Philadelphia, on the north by the Atlantic and on the south by Government lands, the said lot being laid down and defined on a diagram of the front land of the said plantation, by J. A. P. Bowhill, Sworn Land Surveyor, dated 20th April, 1907, and deposited in the Registrar's Office of British Guiana on the 26th September, 1907,—to and in favour of Shaikh Abdulla or Habibulla, B.R., 19 of 1884, of Plantation Vergenoegen, West Coast, Demerary.

20. By Chung-a-Yong, of Plantation Vergenoegen, West Coast, Demerary, TRANSPORT of lot number 29 (twenty-nine), section A, part of Plantation Het Vergenoegen, *cum annexis*, situate, lying and being on the west coast of the county of Demerary, in the colony of British Guiana, bounded on the east by Plantation Tuschen-de-Vrienden, on the west by Plantation Philadelphia, on the north by the Atlantic, on the south by Government lands, the said lot being laid down and defined on a diagram of the front land of the said plantation, by J. A. P Bowhill, Sworn Land Surveyor, dated 20th April, 1907, and deposited in the Registrar's Office of British Guiana on the 26th September, 1907,—to and in favour of Mahtab, B.R., 963, of 1886, of Plantation Tuschen, West Coast, Demerary.

21. By Chung-a-Yong, of Plantation Vergenoegen, West Coast, Demerary, TRANSPORT of lot number 43 (forty-three), section B, part of Plantation Het Vergenoegen, *cum annexis*, situate, lying and being on the west coast of the county of Demerary in the colony of British Guiana, bounded on the east by Plantation Tuschen-de-Vrienden, on the west by Plantation Philadelphia, on the north by the Atlantic, and on the south by Government lands, the said lot being laid down and defined on a diagram of the front land of the said plantation by J. A. P. Bowhill, Sworn Land Surveyor, dated 20th April, 1907, and deposited in the Registrar's Office of British Guiana on the 26th September, 1907,—to and in favour of Henrietta Cox, singlewoman, of Plantation Vergenoegen, West Coast, Demerary.

Digitized by Google

22. By Chung-a-Yong, of Plantation Vergenoegen, West Coast, Demerara, TRANSPORT of lot number 17 (seventeen), section E, part of Plantation Het Vergenoegen, *cum annexis*, situate, lying and being on the west coast of the county of Demerary in the colony of British Guiana, bounded on the east by Plantation Tuschen-de-Vrienden, on the west by Plantation Philadelphia, on the north by the Atlantic and on the south by Government lands, which said lot is laid down and defined on a diagram by W. M. A. Roberts, Sworn Land Surveyor, or dated 13th June, 1913, and deposited in the Registrar's Office of British Guiana on the 1st July, 1913, said lot being part of section E, as laid down and defined on a diagram of the front lands of the said Plantation by James A. P. Bowhill dated 24th December, 1907, and deposited in the Registrar's Office of British Guiana on the 30th April, 1908,—to and in favour of Lali, No. 197, C.R. of 1875, of Plantation Tuschen, West Coast, Demerara.

23. By Chung-A-Yong, of Plantation Vergenoegen, West Coast, Demerary, TRANSPORT of lot number F. section B, part of the front lands of Plantation Het Vergenoegen. *cum annexis*, situate, lying and being on the west coast of the county of Demerary in the colony of British Guiana, bounded on the east by Plantation Tuschen-de-Vrienden, on the west by Plantation Philadelphia, on the north by the Atlantic, and on the south by Government lands, which said lot is laid down and defined on a diagram by W. M. A. Roberts Sworn Land Surveyor, dated 13th June, 1913, and deposited in the Registrar's Office of British Guiana on the 1st July, 1913, said lot being part of section E, as laid down and defined on a diagram of the front lands of the said Plantation by James A. P. Bowhill, dated 24th December, 1907, and deposited in the Registrar's Office of British Guiana on the 30th April, 1908,—to and in favour of John Philip Wong, of Plantation Uitvlugt, West Coast, Demerary.

24. By Chung-A-Yong, of Plantation Vergenoegen, West Coast, Demerary, TRANSPORT of lot number 38 (thirty-eight), section B, part of Plantation Het Vergenoegen, *cum annexis*, situate, lying and being on the west coast of the county of Demerary, in the colony of British Guiana, bounded on the east by Plantation Tuschen-de-Vrienden, on the west by Plantation Philadelphia, on the north by the Atlantic and on the south by Government lands, the said lot being laid down, and defined on a diagram of the front lands of the said plantation by J. A. P. Bowhill, Sworn Land Surveyor, dated 20th April, 1907, and deposited in the Registrar's Office of British Guiana, on the 26th September, 1907,—to and in favour of William Hoyte, of Plantation Vergenoegen, west coast, Demerary.

25 By Mary Angela Sweetnam, the wife of William Arthur Sweetnam, of lot 116, Regent Street, Lacytown, in the city of Georgetown, A FIRST MORTGAGE on the east half of lot number 116 (one hundred and sixteen), in Lacytown District, in the city of Georgetown, in the county of Demerara, and colony of British Guiana, and all the buildings and erections thereon,—to and in favour of The British Guiana Building Society, Limited, of lots Nos. 1, 2 and 3, High Street, Georgetown.

26. By Domingos Gomes Jasmins, of lot 87, Kingston, in the city of Georgetown, a FIRST MORTGAGE on the north half of lot number 124 (one hundred and twenty-four), in that part of Georgotown called Lacytown as laid down and defined on a plan of the Town districts, situated on the lands of the Vlissengen estate, made by the Sworn Land Surveyor Luke M. Hill, dated 17th June, 1879, and deposited in the Registrar's Office of the counties of Demerary and Essequebo on the 1st of November, 1879, said plan having been approved of by the Governor and Court of Policy on the 22nd of September, 1879, and deposited in the Registrar's Office aforesaid in pursuance of the provisions of section 64 of Ordinance No. 2 of the year 1876, and all the buildings and erections thereon, subject to the lien of the Receiver General of British Guiana,—to and in favour of The Hand-in-Hand Mutual Guarantee Fire Insurance Company of British Guiana, Limited, of lots 1, 2 and 3, High Street, Robbstown, Georgetown.

27. By Antoinetta Maria Carruthers, spinster, of lot 4, Pouderoyen village, West Bank, Demerary River, as a legatee under the last will and testament of Antoinetta Constantia Spencer, late Spooner, born De Ridder, deceased, which last will and testament was duly recorded in the Book of Records No. 56, Volume 1, Folio 66, *et sequentibus*, remaining in the Registrar's Office of British Guiana, TRANSPORT of part of Plantation Klien Pouderoyen, situate on the west bank of the River Demerary, in the county of Demerary and colony of British Guiana, known on a diagram thereof by the Sworn Land Surveyor Henry Rainsford, dated April, 1844, deposited in the Registrar's Office of the counties of Demerary and Essequebo on the 8th February, 1847, as lot number 4, with all the buildings and erections thereon and on terms of a certain contract of sale and purchase, dated 12th May, 1845, and recorded in the Registrar's Office aforesaid in the Book of Records number thirty-three, Volume 1, Folio 702,—to and in favour of the estate of John Pedro Da Silva, deceased, of Pouderoyen village, aforesaid.

28. By the Official Receiver of British Guiana as assignee of the property of Caroline Georgina de Cambra, widow, insolvent, the said Caroline Georgina de Cambra who was married by ante-nuptial contract to Antonio Henriques de Cambra, being one of the heirs under the last will and testament of the said Antonio Henriques de Cambra, deceased, which said last will and testament was duly deposited in the Registrar's Office of British Guiana on 21st June, 1909. TRANSPORT of one undivided half part or share of and in the west half of lot number 48 (forty-eight), section A; west half of lot number 127 (one hundred and twenty-seven), section B; west half of lot number 123 (one hundred and twenty-three), section C; west half of lot number 148 (one hundred and forty-eight), section E; which form one half of a share in the village of Friendship, in the parish of Saint Paul, in the county of Demerary and in the colony of British Guiana, with an undivided half part or share in and to the buildings and erections thereon,—to and in favour of Virginia de Cambra, widow, of Buxton, East Coast, Demerary.

Registrar's Office of British Guiana, Georgetown, Demerary, this 4th day of July, 1913.

B. S. NEWSAM,
Acting Registrar.

County of Berbice.

26TH JULY, 1913.

[SECOND PUBLICATION.]

THE following TRANSPORTS and MORTGAGE are intended to be passed before one of Their Honours the Judges of the Supreme Court of British Guiana on any day after Saturday, the 26th day of July, 1913, which such Judge shall be pleased to appoint, viz.:—

1. By William Levi White, of lot 10, Church Street, New Amsterdam, Berbice, A FIRST MORTGAGE on *firstly*, part of the northern back quarter of lot number 7 (seven), situate in that part of the Town of New Amsterdam called Smyth Town, bounded on the east by part of said lot herein secondly described, the property of the transporters, formerly the property of Charles Edwin Hooton, on the west by part of said lot herein thirdly described, the property of transporters, formerly the property of Flora Coleburn, on the north by the trench dividing lots numbers 6 (six) and 7 (seven), and on the south by the street running through the centre of the lot, with all the buildings and erections thereon; *secondly*, part of the northern back quarter of lot number 7 (seven), situate in that part of the Town of New Amsterdam called Smyth Town, bounded on the east by part of said lot the property of Ho-a-Hing, formerly the property of Charles Edwin Hooton, on the west by part of said lot herein firstly described, the property of the transporters, on the north by the drain dividing lots numbers 6 (six) and 7 (seven), and on the south by the drain along the street running through the centre of said lot, with all the buildings and erections thereon; and *thirdly*, part of the northern back quarter of lot number 7 (seven), situate in that part of the Town of New Amsterdam called Smyth Town, bounded on the east by part of said lot herein firstly described, the property of the said transporters, on the west by part of said lot the property of Peter Augustus Cummings, formerly the property of Mrs. M. A. Gomes, and lately the property of James Gocool, on the north by the drain dividing lots numbers 6 (six) and (seven), and on the south by the drain along the street running through the centre of said lot 7 (seven), and all the buildings and erections thereon,—to and in favour of The British Guiana Building Society, Limited, of lots Nos. 1, 2 and 3, High street, Georgetown.

2. By S. Davson and Company, Limited, whose registered office is at 79, Mark Lane, in the City of London, England, and whose chief place of business in this colony is at lot 7 and 8, Strand, New Amsterdam, Berbice, TRANSPORT of lot number 0 and the southern half of lot number 9 (nine) parts of lot number 78 (seventy eight), the said lot number 78 (seventy-eight) being one of the lots forming the Sugar Plantation Eliza and Mary, situate on the west Bank of the Corentyne River, in the county of Berbice, in the colony of British Guiana, the said lots numbers 0 and 9 (nine) being laid down and defined on a diagram of part of said lot number 78 by the.

Digitized by Google

Sworn Land Surveyor William Chalmers, dated 5th February, 1870, and deposited in the Registrar's Office of British Guiana, New Amsterdam, on the 15th day of May, 1888, –to and in favour of James Shanks Vaughan of No. 78 Village, Corentyne, Berbice,

3. By Jandy, male, No 274, ex *Clarence*, 1868, a male Indian immigrant, of Plantation lot number 64, Corentyne Coast, Berbice, TRANSPORT of the north half of lot number 20 (twenty), sections A, B, C and D, part of Pln. lot number 57 (fifty-seven), the said lot number 20 (twenty) forming a portion of lots numbers 57 and 58, known together as Dead Tree Farm, situate on the left bank of the Corentyne River, in the county of Berbice, as laid down on a diagram by C. Wilgress Anderson, Acting third Government Surveyor, dated 8th November, 1888, and deposited in the Registrar's Office in said county on the 25th May, 1889, no buildings thereon,—to and in favour of Bhyro, male, No. 24,646, ex *Grecian*, 1885, of Plantation lot No. 59, Corentyne Coast, Berbice.

Registrar's Office of British Guiana, New Amsterdam, Berbice, this 11th day of July, 1913.

B. S. NEWSAM,
Acting Registrar.

County of Berbice.

19TH JULY, 1913.

THIRD PUBLICATION.]

THE following TRANSPORT is intended to be passed before one of Their Honours the Judges of the Supreme Court of British Guiana on any day after Saturday, the 19th day of July, 1913, which such Judge shall be pleased to appoint, viz.: –

1. By Manoel Gonsalves Rodrigues, of The Strand, New Amsterdam, Berbice, TRANSPORT of part of the northern back quarter of lot number 28 (twenty-eight), situate in that part of the town of New Amsterdam called Smyth Town, bounded on the east by part of said lot the property of Rebecca Moore, on the west by part of said lot the property of the estate of C. Hieland, on the north by the drain dividing lots numbers 27 and 28, on the south by the drain along the street running through the centre of said lot number 28, with the building thereon,—to and in favour of Charles Francis, of Alexander Street, New Amsterdam, Berbice.

Registrar's Office of British Guiana, New Amsterdam, Berbice, this 4th day of July, 1913.

B. S. NEWSAM,
Acting Registrar.

Execution Sales.

BY THE REGISTRAR.

Counties of Demerary & Essequebo.

[FIRST PUBLICATION.]

PURSUANT to writ of execution in the matter following:—

I, the undersigned Registrar of British Guiana, or my lawful deputy, will expose for sale to the highest bidder, in presence of a Sworn Clerk or Assistant Sworn Clerk, at the Victoria Law Courts, in the city of Georgetown, on Tuesday, the 5th day of August, 1913, at 12 o'clock, noon:—

1. In behalf of The Colonial Bank, whose duly constituted attorney is Arthur Piercy Gardner Austin, plaintiff, *versus* Hampton Court Estate Company, Limited, defendants:—*Firstly*, Plantation Hampton Court, situate, lying and being on the west coast of Essequebo; *secondly*, the Plantation Windsor Castle, *cum annexis*, situate on the west sea coast of the county of Essequebo, which said Plantation Windsor Castle, comprises the Plantations formerly known as Catherina Elizabeth and Kaap Batave, together with a grant of occupancy by His Excellency Sir James Carmichael Smyth, Baronet, &c., &c., &c., bearing date the twenty-second day of January, one thousand eight hundred and thirty-eight, of a certain tract of Government land, situate in the rear of the said Plantation Windsor Castle, described as second depth of said estate and containing two hundred and fifty acres agreeably with said Grant and diagram by the Sworn Land Surveyor John McNeil, thereunto annexed, deposited in the Registrar's Office of the counties of Demerary and Essequebo on the twelfth of May, 1848; *thirdly*, Plantation Walton Hall, situate on the west sea coast of the county of Essequebo, in the colony of British Guiana; and *fourthly*, Plantation Devonshire Castle or lots numbers six and seven and Plantation Devonshire or lot number 5, now known together as Plantation Devonshire Castle, situate on the west sea coast of the county of Essequebo, in the colony of British Guiana, which said Plantations are now known together as Plantation Hampton Court as appears by notice published in the *Official Gazette* of the colony of British Guiana on the 10th day of September, 1889, with all the buildings, machinery, cultivation, live and other stock, and other appurtenances thereon and thereto belonging, save and except such parts of the said Plantations as have been sold or transported to other parties and subject to the rights of all persons holding legal or valid leases of any lots of land being parts or portions of said Plantations leased by them, respectively.

All persons having any right, title, interest or claim in and to any of the above Plantations, and who may have just grounds to oppose the sale thereof, are hereby required to do so in due form of law at the Registrar's Office in Georgetown, Demerara, within fourteen days after the first Saturday's advertisement, setting forth his, her or their reasons of opposition in writing, duly signed by a Barrister-at-Law or Solicitor, and thereafter to proceed according to law. Those inclined to purchase will attend at the time and place beforementioned.

Term of Sale:—$100 and under, Cash; above that sum 3, 6, 9 and 12 months credit with interest from the day of sale.

Registrar's Office of British Guiana, Georgetown, Demerary, this 18th day of July, 1913.

B. S. NEWSAM,
Acting Registrar.

[FIRST PUBLICATION.]

PURSUANT to an Order granted by His Honour Maurice Julian Berkeley, then acting Chief Justice of British Guiana, bearing date 31st July, 1912, on the petition of Mohamed, an inhabitant of the colony of British Guiana, plaintiff.

I, the undersigned Registrar of British Guiana, or my lawful deputy, will expose for sale to the highest bidder in the presence of a Sworn Clerk or Assistant Sworn Clerk, at the Victoria Law Courts, in the city of Georgetown, on Tuesday, 5th day of August, 1913, at 12 o'clock, noon: –

2. In behalf of the above-named petitioner *versus* Amirbaksh, defendant:—An undivided one-fourth of the house lot No. 72, Sections A and B, Maria's Pleasure, Wakenaam, in the county of Essequebo, in the colony of British Guiana, the said lot being laid down and defined on a diagram of the said Maria's Pleasure by H. H. Bougle, Government Surveyor, dated 26th March, 1902 and deposited in the Registrar's Office of British Guiana on the 19th February, 1902, and an undivided one-fourth in and to the buildings and erections thereon.

All persons having any right, title, interest or claim in and to the above property, and who may have just grounds to oppose the sale thereof, are hereby required to do so in due form of law at the Registrar's Office in Georgetown, Demerara, within fourteen days after the first Saturday's advertisement setting forth his, her or their reasons of opposition in writing duly signed by a Barrister-at-Law or Solicitor, and thereafter to proceed according to law. Those inclined to purchase will attend at the time and place beforementioned.

Payment must be made as follows:—$100 and under, Cash; exceeding $100—the purchaser or purchasers shall, unless they pay the purchase money at the time of sale, forthwith deposit with the Marshal 25 per cent. of the purchase money and shall, if the purchase money does not exceed the sum of $500, pay the balance by three equal instalments, from the day of sale, with interest at the rate of six per cent. per annum, at the expiration of one, two and three months, respectively, and if the purchase money exceeds the sum of $500, he shall pay such balance with such interest by three equal instalments at the expiration of two, four and six months, respectively.

In the event of the purchaser making any default in payment of any of the instalments, the amount of the deposit shall be forfeited and the property may, after being re-advertised, be put up for sale at auction and sold.

Registrar's Office of British Guiana, Georgetown, Demerary, this 18th day of July, 1913.

B. S. NEWSAM,
Acting Registrar.

Counties of Demerary & Essequebo.

[SECOND PUBLICATION.]

PURSUANT to an Order granted by His Honour Maurice Julian Berkeley, then acting Chief Justice of British Guiana, bearing date 27th June, 1913, on the petition of Tapsey, male East Indian immigrant, of Bee Hive, East Coast, Demerara, plaintiff.

Digitized by Google

I, the undersigned Registrar of British Guiana, or my lawful deputy, will expose for sale to the highest bidder, in the presence of a Sworn Clerk or Assistant Sworn Clerk, at the Victoria Law Courts, in the city of Georgetown, on Monday, the 28th day of July, 1913, at 12 o'clock, noon:—

1. In behalf of the abovenamed petitioner *versus* Mowlabocus, male East Indian. an inhabitant of the city of Georgetown, county of Demerara and colony of British Guiana, defendant:—West half lot number 93 (ninety-three) or 111 (one hundred and eleven), situate in Werk en-Rust district, in the city of Georgetown, county of Demerary and colony of British Guiana, with all the buildings and erections thereon,

---

[SECOND PUBLICATION.]

PURSUANT to an Order granted by His Honour Maurice Julian Berkeley, then acting Chief Justice of British Guiana, bearing date 1st day of July, 1913, on the petition of C. A. McDoom, an inhabitant of the colony of British Guiana, plaintiff.

I, the undersigned Registrar of British Guiana, or my lawful deputy, will expose for sale to the highest bidder in presence of a Sworn Clerk or Assistant Sworn Clerk, at the Victoria Law Courts, in the city of Georgetown, on Monday, 28th day of July, 1913, at 12 o'clock, noon:—

2. In behalf of the abovenamed petitioner *versus* Rampersaud, defendant:—The north ¼ (quarter) of the east ½ (half) of lot number 49 (forty-nine), Agricola, in the Agricola Village District, situate on the east bank of the county of Demerary and colony of British Guiana.

[SECOND PUBLICATION.]

PURSUANT to an Order granted by His Honouf Maurice Julian Berkeley, then acting Chief Justice of British Guiana, bearing date 1st July, 1913, on the petition of C. Joseph of Bent Street, Georgetown, Plaintiff:—

I, the undersigned Registrar of British Guiana, or my lawful deputy, will expose for sale to the highest bidder, in the presence of a Sworn Clerk or Assistant Sworn Clerk, at the Victoria Law Courts, in the city of Georgetown, on Monday, the 28th day of July, 1913, at 12 o'clock, noon:—

3. In behalf of the above named petitioner *versus* Benjamin Yokum, defendant:—North half of lot number 20 (twenty), North side, Lodge Village, in the county of Demerary and colony of British Guiana, with the buildings and erections thereon.

All persons having any right, title, interest or claim in and to any of the above properties, and who may have just grounds to oppose the sale thereof, are hereby required to do so in due form of law at the Registrar's Office in Georgetown, Demerara, within fourteen days after the first Saturday's advertisement, setting forth his, her or their reasons of opposition in writing duly signed by a Barrister-at-Law or Solicitor, and thereafter to proceed according to law. Those inclined to purchase will attend at the time and place beforementioned.

Payment must be made as follows:—As regards Nos. 1 to 3 (both inclusive): One hundred dollars and under, Cash; exceeding $100—the purchaser or purchasers shall, unless they pay the purchase money at the time of sale, forthwith deposit with the Marshal 25 per cent. of the purchase money and shall, if the purchase money does not exceed the sum of $500, pay the balance by three equal instalments, from the day of sale, with interest at the rate of six per cent. per annum, at the expiration of one, two and three months, respectively, and if the purchase money exceeds the sum of $500, he shall pay such balance with such interest by three equal instalments at the expiration of two, four and six months, respectively.

In the event of the purchaser making any default in payment of any of the instalments, the amount of the deposit shall be forfeited and the property may, after being re-advertised, be put up for sale at auction and sold.

Registrar's Office of British Guiana, Georgetown, Demerary, this 11th day of July, 1913.

B. S. NEWSAM,
Acting Registrar.

[SECOND PUBLICATION.]

The action in connection with the opposition entered by Solomon Jarvis Stewart and Archibald David McKenzie, on the 27th day of May, 1911, to the sale at execution of the undermentioned property at the instance of Antonio Vieira *versus* Elvira Greene having been abandoned as prescribed by order xxxii, Rule 5 (2) of the Rules of Court, 1900.

PURSUANT to an Order granted by His Honour Sir Henry Alleyne Bovell, then Chief Justice of British Guiana, bearing date 14th October, 1910, on the petition of Antonio Vieira, residing at Buxton, East Coast, Demerary, British Guiana, plaintiff.

I, the undersigned, Registrar of British Guiana, or my lawful deputy, will expose for sale to the highest bidder, in the presence of a Sworn Clerk or Assistant Sworn Clerk, at the Victoria Law Courts, in the city of Georgetown, on Monday, the 28th day of July, 1913, at 12 o'clock, noon:—

4. In behalf of the abovenamed petitioner *versus* Elvira E. Greene, then residing at Buxton, defendant:—An undivided half of east half lot 112, section B, east half lot 123, section A, east half lot 88, section C, east half lot 77, section D, east half lot 84, section G, in the village of Buxton, county of Demerary and colony of British Guiana, without the buildings thereon.

[SECOND PUBLICATION.]

The opposition entered on 21st June, 1913, by George Leopold Miller, to the undermentioned property having been withdrawn on the 9th July, 1913.

PURSUANT to an Order granted by His Honour Maurice Julian Berkeley, then acting Chief Justice of British Guiana, bearing date 28th May, 1913, on the petition of H. M. Nehaul, an inhabitant of the colony of British Guiana, plaintiff.

I, the undersigned Registrar of British Guiana, or my lawful deputy, will expose for sale to the highest bidder, in presence of a Sworn Clerk or Assistant Sworn Clerk, at the Victoria Law Courts, in the city of Georgetown, on Monday, the 28th day of July, 1913, at 12 o'clock, noon:—

5. In behalf of the abovenamed petitioner *versus* Caroline Gardiner, defendant:—The west quarter of lot number 52, section A, west quarter of lot number 19, section B, west quarter of lot number 36, section C, and the west quarter of lot number 84, section E, situate in the village of Friendship, East Coast, Demerara, without the buildings and erections thereon.

Payment must be made as follows:—As regards Nos. 4 & 5:—One hundred dollars and under, Cash; exceeding $100—the purchaser or purchasers shall, unless they pay the purchase money at the time of sale, forthwith deposit with the Marshal 25 per cent. of the purchase money and shall, if the purchase money does not exceed the sum of $500, pay the balance by three equal instalments, from the day of sale, with interest at the rate of six per cent. per annum, at the expiration of one, two and three months, respectively, and if the purchase money exceeds the sum of $500, he shall pay such balance with such interest by three equal instalments at the expiration of two, four and six months, respectively.

In the event of the purchaser making any default in payment of any of the instalments, the amount of the deposit shall be forfeited and the property may, after being re-advertised, be put up for sale at auction and sold.

Registrar's Office of British Guiana, Georgetown, Demerary, this 11th day of July, 1913.

B. S. NEWSAM,
Acting Registrar.

Counties of Demerary & Essequebo.

[THIRD PUBLICATION.]

PURSUANT to an Order granted by His Honour Maurice Julian Berkeley, acting Chief Justice of British Guiana, bearing date 6th June, 1913, on the petition of Henry Llewelyn Palmer, of Triumph, East Coast, Demerara, plaintiff.

I, the undersigned Registrar of British Guiana or my lawful deputy, will expose for sale to the highest bidder, in the presence of a Sworn Clerk or Assistant Sworn Clerk, at the Victoria Law Courts, in the city of Georgetown, on Monday, the 21st day of July, 1913, at 12 o'clock, noon:—

1. In behalf of the abovenamed petitioner *versus* Edward Quamina, defendant:—Lot 95 (ninety-five), in section C, in the Beterverwagting Village District, in the East Coast, Demerara, colony of British Guiana.

[THIRD PUBLICATION.]

PURSUANT to an Order granted by His Honour Maurice Julian Berkeley, acting Chief Justice of British Guiana, bearing date 6th June, 1913, on the petition of Albert R. Gonsalves, of East Coast, in the county of Demerary, plaintiff.

I, the undersigned Registrar of British Guiana, or my lawful deputy, will expose for sale to the highest bidder, in the presence of a Sworn Clerk or Assistant Sworn Clerk, at the Victoria Law Courts, in the city of Georgetown, on Monday, the 21st day of July, 1913, at 12 o'clock, noon:—

Digitized by Google

2. In behalf of the abovenamed petitioner *versus* Azerzan, defendant:—The east one-eighth of lot number 45, section B, Buxton Village, East Coast, Demerara.

[THIRD PUBLICATION.]

PURSUANT to an Order granted by His Honour Albert Earnshaw, acting Senior Puisne Judge of British Guiana, bearing date 23rd June, 1913, on the petition of Lucretia Conway, assisted as far as need be by her husband Samuel Theophilus Conway, both inhabitants of the county of Demerary, plaintiff.

I, the undersigned Registrar of British Guiana, or my lawful deputy, will expose for sale to the highest bidder, in the presence of a Sworn Clerk or Assistant Sworn Clerk, at the Victoria Law Courts, in the city of Georgetown, on Monday, the 21st day of July, 1913, at 12 o'clock, noon:—

3. In behalf of the abovenamed petitioner *versus* Thomas Bryan, defendant:—An undivided half of east half lot number 32 (thirty-two), situate in Princes Street, Freeburg district, in the city of Georgetown, county of Demerara and colony of British Guiana, save and except all the buildings belonging to lessees on the said half lot.

[THIRD PUBLICATION.]

PURSUANT to an order granted by His Honour Albert Earnshaw, acting Senior Puisne Judge of British Guiana, bearing date 23rd June, 1913, on the petition of Barrakat, free male East Indian, residing at Two Friends, East Coast, Demerary, plaintiff.

I, the undersigned Registrar of British Guiana, or my lawful deputy, will expose for sale to the highest bidder, in presence of a Sworn Clerk or Assistant Sworn Clerk, at the Victoria Law Courts, in the city of Georgetown, on Monday, the 21st day of July, 1913, at 12 o'clock, noon:—

4. In behalf of the abovenamed petitioner *versus* Joseph Hamlet, defendant:—E½ of W½ of lot 45, section F, and N¾ of lot 2, section D, situate in the village of Ann's Grove, east coast of the county of Demerary, in the colony of British Guiana.

[THIRD PUBLICATION.]

PURSUANT to an Order granted by His Honour Maurice Julian Berkeley, acting Chief Justice of British Guiana, bearing date 14th June, 1913, on the petition of B. Nelson, of Mahaica, East Coast, Demerary, plaintiff.

I, the undersigned Registrar of British Guiana, or my lawful deputy, will expose for sale to the highest bidder, in the presence of a Sworn Clerk or Assistant Sworn Clerk at the Victoria Law Courts, in the city of Georgetown, on Monday, 21st day of July, 1913, at 12 o'clock, noon:—

5. In behalf of the abovenamed petitioner *versus* Diana Joseph, defendant:—East half of the south half of lot number 48 (forty-eight), Virginia Village, Mahaica, East Coast of the county of Demerary.

[THIRD PUBLICATION.]

PURSUANT to writs of execution in the matters following:—

I, the undersigned Registrar of British Guiana, or my lawful deputy, will expose for sale to the highest bidder, in the presence of a Sworn Clerk or Assistant Sworn Clerk, at the Victoria Law Courts, in the city of Georgetown, on Monday, the 21st day of July, 1913, at 12 o'clock, noon:—

6. In behalf of The British Guiana Building Society, Limited, plaintiffs, *versus* the proprietor or proprietors, representative or representatives of west half lot 43, also known in the Town Books as west half lot 51, Werk-en-Rust, in the city of Georgetown, defendant:—West half of lot number 43 (forty-three), also known in the Town Books as west half of lot number 51, situate in Werk-en-Rust city of Georgetown, county of Demerary, with all the buildings and orections thereon, subject to leases in favour of Edward Boyce and Charles Meertins, respectively, and save and except two buildings thereon, belonging to the said Edward Boyce and the said Charles Meertins, respectively.

7. In behalf of the Chairman of the Local Authority of Huis't-Dieren Country District *versus* the proprietor of lots Nos. 3 and 4, section D. H., Huis't-Dieren, in the Huis't-Dieren Country D strict:—Lots numbers 3 and 4, section D. H., Huis't-Dieren, in the Huis't-Dieren Country District, in the county of Essequibo and colony of British Guiana, no building thereon, appraised as the property of Rambagoosing.

8. In behalf of the Chairman of the Local Authority of the Plaisance Village District *versus* the proprietor of S½ of W½ of lot No. 37 section A, S½ of W½ of lot No. 75, section B, S½ of W½ of lot No. 75, section C, Plaisance, in the Plaisance Village District:—S½ of W½ of lot No. 37, section A, S½ of W½ of lot No. 75, section B, S½ of W½ of lot No. 75, section C, Plaisance, in the Plaisance Village District, in the county of Demerary, and colony of British Guiana, without the building thereon, appraised as the property of heirs of Victor Barnwell.

All persons having any right, title, interest or claim in and to any of the above properties, and who may have just grounds to oppose the sale thereof, are hereby required to do so in due form of law at the Registrar's Office in Georgetown, Demerara, within fourteen days after the first Saturday's advertisement, setting forth his, her or their reasons of opposition in writing, duly signed by a Barrister-at-Law or Solicitor, and thereafter to proceed according to law. Those inclined to purchase will attend at the time and place beforementioned.

Payment must be made as follows:—as regards Nos. 1 to 6 (both numbers included):—One hundred dollars and under, Cash; exceeding $100—the purchaser or purchasers shall, unless they pay the purchase money at the time of sale, forthwith deposit with the Marshal 25 per cent. of the purchase money and shall, if the purchase money does not exceed the sum of $500, pay the balance by three equal instalments, from the day of sale, with interest at the rate of six per cent. per annum, at the expiration of one, two and three months, respectively, and if the purchase money exceeds the sum of $500, he shall pay such balance with such interest by three equal instalments at the expiration of two, four and six months, respectively.

In the event of the purchaser making any default in payment of any of the instalments, the amount of the deposit shall be forfeited and the property may, after being re-advertised, be put up for sale at auction and sold.

And as regards Nos. 7 and 8 (both numbers included) one hundred dollars and under, Cash; above that sum one month's credit with interest from the day of sale.

Registrar's Office of British Guiana, Georgetown, Demerary, this 4th day of July, 1913.

B. S. NEWSAM,
Acting Registrar.

County of Berbice.

[FIRST PUBLICATION.]

PURSUANT to an Order granted by His Honour Maurice Julian Berkeley, acting Chief Justice of British Guiana, bearing date 6th June, 1913, on the petition of Hilda Clementina Phillips, of Plantation Blairmont, West Coast, Berbice, plaintiff.

I, the undersigned Registrar of British Guiana, or my lawful deputy will expose for sale to the highest bidder in the presence of a Sworn Clerk, or Assistant Sworn Clerk at the Court House, New Amsterdam, Berbice, on Thursday, the 7th day of August, 1913 at 12 o'clock, noon:—

1. In behalf of the abovenamed petitioner *versus* Edmund P. Thompson, of Plantation Rosignol, defendant:—A piece of land forming part of the southern portion of lot number 1 (one), otherwise called Plantation Rosignol, situate on the left bank of the Berbice River in the county of Berbice, next to Plantation D'Edwards, being one of lots comprised in the Rosilion lands, the said southern portion containing 232½ acres as laid down on a diagram made by Cathcart Chalmers, Sworn Land Surveyor, dated 1st May, 1857, and deposited in the Registrar's Office of Berbice on the 4th May, 1857, the said piece of land having a façade of 27 (twenty-seven) feet along the trench running along the western side of the public road which runs across the said lot number 1 (one), said façade commencing at a point 14 (fourteen) roods from the southern boundary line of the said number 1 (one), otherwise called Plantation Rosignol, and extending thence in a northerly direction by the full depth of that portion of the said lot number 1 (one), which lies to the west of the public road, said piece of land being bounded on the north by the property of Kowlessarsing, on the south by the property of J. Murphy, on the east by public road trench, running through the said Plantation Rosignol and on the west by the Crown Lands, no building thereon.

[FIRST PUBLICATION.]

PURSUANT to writs of execution in the matte s following:—

I, the undersigned Registrar of British Guiana, or my lawful deputy, will expose for sale to the highest bidder, in the presence of a Sworn Clerk or Assistant Sworn Clerk, at the Court House, New Amsterdam, Berbice, on Thursday, the 7th day of August, 1913, at 12 o'clock, noon:—

2. In behalf of the Mayor and Town Council of New Amsterdam *versus* the proprietor or proprietors, representative or representatives of part lot number 6 (six) in that part of the town of New Amsterdam

Digitized by Google

called Smyth Town, appraised as the property of Permaul:—Part of the back half of lot number 6 (six) situate in that part of the town of New Amsterdam called Smyth Town, bounded on the east by part of said lot the property of Christina Headecker, on the west by part of said lot the property of G. R. Millar, on the north by the drain along the street running through the centre of said lot number 6 (six) and on the south by the drain dividing lots numbers 6 (six) and 7 (seven) with the buiidings thereon.

3. In behalf of the Mayor and Town Council of New Amsterdam *versus* the proprietor or proprietors, representative or representatives of part lot number 17 (seventeen) in that part of the town of New Amsterdam called Smyth Town, appraised as the property of Justina Merriman:—Part of the northern front quarter of lot number 17 (seventeen) situate in that part of the town of New Amsterdam called Smyth Town, bounded on the east by part of said lot the property of Estate of P. H. Dyer, on the west by part of said lot the property of S. F. Young, on the north by the drain dividing lots numbers 16 (sixteen) and 17 (seventeen), and on the south by the drain along the street running through the centre of said lot number 17 (seventeen) with the buildings thereon.

4. In behalf of the Mayor and Town Council of New Amsterdam *versus* the proprietor, proprietors, representative or representatives of part lot number 19 (nineteen) in that part of the town of New Amsterdam called Smyth Town appraised as the pr perty of Rozena G. Ceres:—Part of the northern back quarter of lot number 19 (nineteen), situate in that part of the Town of New Amsterdam called Smyth Town, bounded on the east by part of the said lot the property of the estate of William Bruce, on the west by part of said lot the preperty of the estate of William Bruce, on the north by the drain dividing lots number 18 (eighteen) and (nineteen), and on the south by the drain along the street running through the centre of said lot number 19 (nineteen) with the buildings thereon.

5. In behalf of the Mayor and Town Council of New Amsterdam *versus* the proprietor or proprietors, representative or representatives of part lot number 21 (twenty-one), in that part of the town of New Amsterdam called Smyth Town, appraised as the property of estate of Mrs. David :—Part of the southern front qaurter of lot number 21 (twenty-one) situate in that part of the town of New Amsterdam called Smyth Town, bounded on the east by part of said lot the property of T. A. Turton., on the west by the trench along the Strand, on the nor h by the drain along the street running through the centre of said lot number 21 (twenty-one), and on the south by the drain dividing lots numbers 20 (twenty) and 21 (twenty-one), with the building thereon.

6. In behalf of the Mayor and Town Council of New Amsterdam *versus* the proprietor or proprietors representative or representatives of part lot number 21 (twenty-one), in that part of the Town of New Amsterdam called Smyth Town, appraised as the property of the estate of A. W. Paterson: —Part of the northern front quarter of lot number 21 (twenty one), situate in that part of the town of New Amsterdam called Smyth Town, bounded on the east by part of said lot the property of Benjamin Elliott, on the west by the trench along the Strand, on the north by the drain dividing lots numbers 20 (twenty) and 21 (twenty-one), and on the south by the drain along the street running through the centre of said lot number 21 (twenty-one), with he buildings ther on.

7. In behalf ot the Mayor and Town Council of New Amsterdam *versus* the proprietor or proprietors, representative or representatives of part lot number 21 (twenty-one) in that part of the town of New Amsterdam called Smyth Town, appraised as the property af Christian Blair:—Part of the southern back quarter of lot number 21 (twenty-one), situate in that part of the town of New Amsterdam called Smyth Town, bounded on the east by part of said lot the property of Trim Lambert, on the west by part of said lot the property of C. A. Walcott, on the north by the drain along the street running through the centre of said lot number 21 (twenty-one) and on the south by the drain dividing lots numbers 21 (twenty-one) and 22 (twenty-two) with the buildings thereon.

8. In behalf of the Mayor and Town Council of New Amsterdam *versus* the proprietor or proprietors, representative or representatives of part lot number 24 (twenty-four) in that part of the town of New Amsterdam called Smyth Town, Appraised as the property of George A. Layne:—Part of the southern back quarter of lot number 24 (twenty-four), situate in that part of the town of New Amsterdam called Smyth Town, bounded on the east by part of said lot the property of Ephraim Porter, on the west by part of said lot the property of Henry B. Craig, on the north by the drain along the street running through the centre of said lot number 24 (twenty-four) and on the south by the drain dividing lots numbers 24 (twenty-four) and 25 (twenty-five) with the buildings thereon.

9. In behalf of the Mayor and town Council of New Amsterdam *versus* the proprietor or proprietors, representative or representatives of part lot number 29 (twenty-nine), in that part of the town of New Amsterdoin called Smyth Town, appraised as the property of G. W. Van Sertima:—Part of the southern front quarter of lot number 29 (twenty-nine), situate in that part of the tow n of New Amsterdam called Smyth Town, bounded on the east by part of said lot the property of the estate of J. J. Rodrigues, on the west by part of said lot the property of the minors Van Sertima, on the north by the drain dividing lots numbers 28 (twenty-eight) and 29 (twenty-nine) and on the south by the drain along Philadelphia Street.

10. In behalf of the Mayor and Town Council of New Amsterdam *versus* the proprietor or proprietors, representative or representatives of part lot 30 (thirty) in that part of the town of New Amsterdam called Stanley Town, appraised as the property of estate George Pollard: -Part of southern front quarter of lot number 30 (thirty), situate in that part of the town of New Amsterdam called Stanley Town bounded on the east by part of said lot the property of James Bailey, on the west by part of said lot the property of Sarah Milton, on the north by the drain dividing lots numbers 29 (twenty-nine) and 30 (thirty) and on the south by the drain running along the cemetery, no buildings thereon.

11. In behalf of the Mayor and Town Council of New Amsterdam *versus* the proprietor or proprietors, representative or representatives of part lot number 30 (thirty), in that part of the town of New Amsterdam called Stanley Town, appraised as the property of the estate of Henry S Bell—Part of the southern front quarter of lot number 30 (thirty), situate in that part of the town of New Amsterdam called Stanley Town, bounded on the east by part of said lot the property of Sarah Milton, on the west by part of said lot the property of A. M. M. Grose, on the north by the drain dividing lots numbers 29 (twenty-nine) and 30 (thirty), and on the south by the street along the Cemetery, no building thereon.

12. In behalf of the Mayor and Town Council of New Amsterdam *versus* the proprietor or proprietors, representative or representatives of part lot number 36 (thirty-six) in that part of the town of New Amsterdam called Stanley Town, appraised as the property of S. J. Hinkson:—Part of the northern front quarter of lot number 36 (thirty-six), situate in that part of the town of New Amsterdam called Stanley Town, bounded on the east by part of said lot the property of A. B. Rohlehr, on the west by the drain along the Strand, on the north by the drain dividing lots numbers 35 (thirty-five) and 36 (thirty-six), and on the south by the drain along the street running through the centre of said lot number 36 (thirty-six) with the buildings thereon.

All persons having any right, title, interest or claim in and to any of the above properties, and who may have just grounds to oppose the sale thereof, are hereby required to do so in due form of law at the Registrar's Office in New Amsterdam, Berbice, within fourteen days after the first Saturday's advertisement, setting forth his, her or their reasons of opposition in writing duly signed by a Barrister-at-Law or Solicitor and thereafter to proceed according to law. Those inclined to purchase will attend at the time and place beforementioned.

Payment must be made as follows:—As regards No. 1—One hundred dollars and under, Cash; exceeding $100—the purchaser or purchasers shall, unless they pay the purchase money at the time of sale, forthwith deposit with the Marshal 25 per cent. of the purchase money and shall, if the purchase money does not exceed the sum of $500, pay the balance by three equal instalments, from the day of sale, with interest at the rate of six per cent. per annum, at the expiration of one, two and three months, respectively, and if the purchase money exceeds the sum of $500, he shall pay such balance with such interest by three equal instalments at the expiration of two, four and six months, respectively.

As regards Nos. 2 to 12 (both numbers included) one hundred dollars and under, Cash: above that sum, one month's credit with interest from the day of sale.

In the event of the purchaser making any default in payment of any of the instalments, the amount of the deposit shall be forfeited and the property may, after being re-advertised, be put up for sale at auction and sold.

Registrar's Office of British Guiana, New Amsterdam, Berbice, this 18th day of July, 1913.

B. S. NEWSAM,
Acting Registrar.

Digitized by Google

County of Berbice.

[SECOND PUBLICATION.]

PURSUANT to an Order granted by His Honour Maurice Julian Berkeley, then Acting Chief Justice of British Guiana, bearing date 27th May, 1913, on the petition of Thomas Drepaul, of Plantation Cromarty, Corentyne Coast, Berbice, plaintiff:—

I the undersigned Registrar of British Guiana or my lawful deputy will expose for sale to the highest bidder in presence of a Sworn Clerk or Assistant Sworn Clerk, at the Court House, New Amsterdam, Berbice, on Thursday, the 31st day of July, 1913, at 12 o'clock, noon:—

1. In behalf of the above-named petitioner *versus* Jonas Kargee, defendant:—The eastern half of lot number 28 (twenty-eight), situate at Kiltearn Village on the Corentyne Coast, in the county of Berbice, the said lot number 28 (twenty-eight), being laid down and defined on a diagram by James Chalmers, Sworn Land Surveyor, dated Berbice, 17th February, 1869, and deposited in the Registrar's Office in Berbice on the 18th March, 1869, with the buildings and erections thereon.

[SECOND PUBLICATION.]

PURSUANT to an Order granted by His Honour Maurice Julian Berkeley, tden acting Chief Jutice of British Guiana, bearing date 23rd June, 1913, on the petition of R. E. Grimes, of Sheet Anchor East, Bank, Canje creek, Berbice, plaintiff:—

2. In behalf of the above-named peeitioner *versus* Anna Mon Plaiser, widow, of New Amsterdam, Berbice, part of lot number 31 (thirty-one), situate in that part of the town of New Amsterdam called Stanley Town, bounded on the east by Providence Road, on the west by part of the said lot the property of L. Ellis, on the north by the drain dividing lots numbers 30 (thirty) and (thirty-one), and on the south by the drain along the street running through the centre of said lot number 31 (thirty-one), no building thereon.

[SECOND PUBLICATION.]

PURSUANT to writs of execution in the matters following:—

3. In behalf of the Chairman of the Local Authority of the Sheet Anchor Country District *versus* the proprietor of the piece of land hereinafter described:—A piece of land measuring 100 roods by 55 roods situated in the eastern half of Plantation Palmyra and bounded on the north by lands belonging to I. E. A. Patoir, on the south by lands belonging to Mrs. F. C. Haley, on the east by the public road, and on the west by the western half of Plantation Palmyra, in the Sheet Anchor Country District, in the county of Berbice and colony of British Guiana, no building thereon, appraised as the property of the heirs of Hicks.

4. In behalf of the Chairman of the Local Authority of the Sheet Anchor Country District *versus* the proprietor of lot number 41, in the Sheet Anchor Country District:—Lot number 41 (forty-one), in the eastern half of Plantation Palmyra, in the Sheet Anchor Country District, in the county of Berbice and colony of British Guiana, no building thereon, appraised as the property of Mrs. J. C. Haly.

5. In behalf of the Chairman of the Local Authority of the Sheet Anchor Country District *versus* the proprietor of the piece of land hereinafter described:—A piece of land situate in the eastern half of Plantation Palmyra and bounded on the north by land belonging to I. E. A. Patoir, on the south by land belonging to Mrs. F. C. Haly, on the east by the public road, and on the west by the western half of Palmyra, in the Sheet Anchor Country District, in the county of Berbice and colony of British Guiana, no building thereon, appraised as the property of the heirs of Hicks.

6. In behalf of the Chairman of the Local Authority of the Sheet Anchor Country District *versus* the proprietor of W½ parts of lot No. 19 in No. 2 village, in the Sheet Anchor Country District:—West ⅖ (two-fifth parts) of lot number 19, in No. 2 village, in the Sheet Anchor Country District, in the county of Berbice and colony of British Guiana, no buildings thereon, appraised as the property of the estate of James C. Haly, deceased.

All persons having any right, title, interest or claim in and to any of the above properties, and who may have just grounds to oppose the sale thereof, are hereby required to do so in due form of law at the Registrar's Office in New Amsterdam, Berbice, within fourteen days after the first Saturday's advertisement, setting forth his, her, or their reasons of opposition in writing, duly signed by a Barrister-at-Law or Solicitor, and thereafter to proceed according to law. Those inclined to purchase will attend at the time and place beforementioned.

Payment must be made as follows:—As regards Nos. 1 & 2, one hundred dollars and under; Cash exceeding $100 the purchaser or purchasers shall, unless they pay the purchase money at the time of sale, forthwith deposit with the Marshal 25 per cent. of the purchase money and shall, if the purchase money does not exceed the sum of $500, pay the balance by three equal instalments from the day of sale, with interest at the rate of six per cent. per annum, at the expiration of one, two and three months, respectively, and if the purchase money exceeds the sum of $500, he shall pay such balance with such interest by three equal instalments at the expiration of two, four and six months, respectively.

In the event of the purchaser making any default in payment of any of the instalments, the amount of the deposit shall be forfeited and the property may, after being re-advertised, be put up for sale at auction and sold.

As regards Nos. 3 to 6 inclusive:—$100 and under, Cash; above that sum, one month's credit with interest from the day of sale.

Registrar's Office of British Guiana, New Amsterdam, Berbice, this 11th day of July, 1913.

B. S. NEWSAM,
Acting Registrar.

Official Receiver's Notices.

TENDERS.

BRITISH GUIANA.

OFFICIAL RECEIVER'S OFFICE,
Georgetown, Demerara,
11th July, 1913.

Re ESTATE R. H. JOHNSON, DECEASED.

SEPARATE Tenders will be received at this Office until noon of Monday, the 21st July, 1913, for the purchase of the following property belonging to the above estate.

The west half of lot number 66 (sixty-six), in New Charlestown district, in the city of Georgetown, in the county of Demerara and colony of British Guiana, with all the buildings and erections thereon.

Persons tendering are requested to insert the above description of the property in their tender and to name a fixed sum as their maximum offer. Acceptance of the highest or any tender not guaranteed.

Terms of Sale:— Cash, the cost of and incidental to the passing of transport must be borne by the purchaser or purchasers.

W. A. PARKER,
Official Receiver,
and Public Trustee.

BRITISH GUIANA.

OFFICIAL RECEIVER'S OFFICE,
Georgetown, Demerara,
18th July, 1913.

FURTHER tenders will be received at this office until noon of Tuesday, the 5th day of August, 1913, for the purchase of the undermentioned property belonging to the Estate of Edwin Brush, deceased, viz:—

Firstly. Sub-Lot C, of house lot No. 85, situate on the north of the Public Road.

Secondly. Sub-Lot B, of lot No. 131, in the Swamp Section.

Thirdly. Sub-Lot A, of lot No. 172, in the Swamp Section.

Fourthly. Sub-Lot A, of lot No. 216, in the Reef Section.

Fifthly. Sub-Lot C, of lot No. 175, in the Reef Section.

Sixthly. Part of the northern portion of sub-lot "A" of house lot No. 59 on the north of the public road measuring 12 roods commencing from the northern boundary of said sub-lot by the whole breadth of said sub-lot.

Seventhly. One undivided five-sixths parts or shares of and in lot No. 31, in the eastern half of the provision section.

Eighthly. Part of the southern portion of sub-lot "A" of house lot No. 54 on the south of the public road commencing 6 roods from the northern boundary of said sub-lot and extending to the southern boundary of said sub-lot by the whole breadth of the said sub-lot.

Ninthly. One undivided five-sixths parts or shares of and in lot No. 113, in the eastern half of the provision section.

Digitized by Google

Tenthly. One undivided five-sixths parts or shares of and in lot No. 115, in the eastern half of the provision section; save and except one undivided two-fifths parts or shares of lot No. 115, the property of Janet Lewis.

Eleventhly. One undivided half part or share of and in lot No. 51, on the western half of the provision section.

Twelfthly. One undivided half part or share of and in lot No. 83, on the western half of the provision section.

Thirteenthly. One undivided half part or share of and in lot No. 88, on the western half of the provision section.

Fourteenthly. One undivided half part or share of and in lot No. 136, on the western half of the provision section.

Fifteenthly. One undivided half part or share of and in lot No. 174 in the Cane Farm section.

Sixteenthly. One undivided five-sixths parts or shares of and in lot No. 166, in the New Ground section, all in the Rose Hall Village, in the county of Berbice and colony of British Guiana.

Seventeenthly. Lot No. 27, situate at Almess, on the Corentyne Coast, in the county of Berbice and colony of British Guiana.

Persons tendering are requested to insert the above description of the property in their tenders and to name a fixed sum as their maximum offer.

Acceptance of the highest or any tender not guaranteed.

Terms of Sale:—Cash.

W. A. PARKER,
Official Receiver, and
Public Trustee.

NOTICE.

BRITISH GUIANA.

The Public Trustee Ordinance, 1910.

Estate of ARTHUR PRESTON OSBORN, Absentee, who is not represented in the Colony by an Attorney.

NOTICE is hereby given, that on the application of William Fogarty, Limited, Creditors, I have undertaken the administration of the estate of the above-named Arthur Preston Osborn, who is not represented in the Colony by an Attorney.

All creditors on the estate are required to file their claims within three months from the date of the first publication of this notice, and all persons indebted must make payment at my office in the Victoria Law Courts, Georgetown.

W. A. PARKER,
Official Receiver, and Public Trustee.

Dated 18th July, 1913.

Lands and Mines Notices.

Under Crown Lands Regulations.

DEPARTMENT OF LANDS & MINES,
GEORGETOWN, DEMERARA,
[1.] 19th July, 1913.

NOTICE is hereby given, for general information, that the following applications to transfer the undermentioned tracts of Crown land made under the Crown Lands Regulations, 1910, have been lodged with the Commissioner of Lands and Mines, viz.:—

TRANSFERS—PART I.

BY DANIEL SINCLAIR TO AND IN FAVOUR OF MARY ELIZABETH MORDLE.

The right, title and interest in and to Licence No. A 352, to cut wood on 886 acres of Crown land, situate on the Left Bank of the Maberi Creek, Left Bank, Waratilla Creek, right Bank, Kamuni Creek, Left Bank, Demerara River, bounded by a line commencing at a hia-hia tree blazed "V.R.", situate about 240 roods up the Maberi Creek.

BY THE DAVID YOUNG RUBBER ESTATES (BRITISH GUIANA), LIMITED, and its Liquidator FREDERICK SEYMOUR SALAMAN, to and in favour of THE CONSOLIDATED RUBBER AND BALATA ESTATES, LIMITED.

The right, title and interest in and to Licence No. A 416, to collect Balata on the Left Bank of the Barima River, from Wanamaparu Creek to 4 miles above.

The right, title and interest in and to Licence No. A 417, to collect Balata on the Left Bank of the Barima River, from 4 miles above Wanamaparu Creek to 8 miles above.

The right, title and interest in and to Licence No. A 418, to collect Balata on the Left Bank of the Barima River, from 8 miles above Wanamaparu Creek to 12 miles above.

The right, title and interest in and to Licence No. A 419, to collect Balata on the Left Bank of the Barima River, from 12 miles above Wanamaparu Creek to 16 miles above.

The right, title and interest in and to Licence No. A 420, to collect Balata on the Left Bank of the Barima River, from 16 miles above Wanamaparu Creek to 20 miles above.

The right, title and interest in and to Licence No. A 421, to collect Balata on the Left Bank of the Barima River, from 20 miles above Wanamaparu Creek to 24 miles above.

The right, title and interest in and to Licence No. A 422, to collect Balata on the Left Bank of the Barima River, from 24 miles above Wanamaparu Creek to 28 miles above.

The right, title and interest in and to Licence No. A 423, to collect Balata on the Left Bank of the Barima River, from 28 miles above Wanamaparu Creek to 32 miles above.

The right, title and interest in and to Licence No. A 424, to collect Balata on the Left Bank of the Barima River, from 32 miles above the Wanamaparu Creek to the head of the Barima River.

BY W. E. LEWIS TO AND IN FAVOUR OF ELLIS SHIVSANKERS, BEDESSEY AND RUBRAJ.

The right, title and interest in and to Licence No. 3,098, to occupy 147·35 acres of Crown land, situate in the rear of Plantation Columbia, East Coast, Demerara.

All persons having any right, title, or claim in and to any of the aforementioned tracts of Crown land, and who may have just grounds to oppose the transferring thereof, are hereby required to do so in due form at the Office of the Department of Lands and Mines at the Victoria Law Courts, in the City of Georgetown, at any time during office hours, on any day within twenty-one days from the date of this advertisement, setting forth his, her, or their reasons of opposition in writing duly signed.

FRANK FOWLER,
Commissioner of Lands and Mines.

DEPARTMENT OF LANDS AND MINES,
GEORGETOWN, DEMERARA,
[3.] 5th July, 1913.

NOTICE is hereby given, for general information, that the following applications to transfer the undermentioned tracts of Crown Land made under the Crown Lands Regulations, 1910, have been lodged with the Commissioner of Lands and Mines, viz.:—

TRANSFERS—PART I.

BY A. S. DE SOUZA, TO AND IN FAVOUR OF PIMENTA & D'OLIVEIRA.

Licence No. A 596, to cut wood on 410 acres of Crown land, situate on the right bank of the Pokerero Creek, Right Bank, Kamuni Creek, Left Bank, Demerara River, commencing at a tree blazed "J.B.S." on the right bank of the Pokerero Creek, about 200 roods above Boat Creek.

BY JOAQUIM DE ABREU SERRAO, TO AND IN FAVOUR OF J. D. ABREU

Licence No. A 1,435, to collect balata on all the Islands lying and being between the Right and Left Banks of the Mazaruni River, from Makari Falls to Morabisci Creek.

Licence No. A 1,436, to collect balata on all the Islands lying and being between the Right and Left Banks of the Mazaruni River, from Caria Islands to Makari Falls.

All persons having any right, title, or claim in and to any of the aforementioned tracts of Crown Land, and who may have just grounds to oppose the transferring thereof, are hereby required to do so in due form at the Office of the Department of Lands and Mines, at the Victoria Law Courts, in the City of Georgetown, at any time during office hours, on any day within twenty-one days from the date of this advertisement, setting forth his, her, or their reasons of opposition in writing duly signed.

FRANK FOWLER,
Commissioner of Lands and Mines.

Digitized by Google

NOTICE.

SALE OF SQUARED GREENHEART TIMBER.

NOTICE is hereby given that, at 12, noon, on Thursday, 24th July, 1913, at the Office of the Department of Lands and Mines, Christianburg, I, or some person duly authorised by me in writing, will offer for sale at auction the following Timbers cut on tracts held under Woodcutting Licences which have expired and reverted to the Crown, along with all timbers, etc., remaining thereon:—

(1.) 18 logs squared greenheart timber, containing 900 cubic feet (more or less) found lying on the tract formerly held by S. Bowens under Woodcutting Licence No. A331, situate on left bank, Warabaru creek, left bank, Demerara river, which expired on 26th November, 1912.

(2.) 2 lots greenheart timber containing 80 cubic feet (more or less) found lying on the tract formerly held by G. A. De Nieuerkerk, under Woodcutting Licence No. A315, on left bank, Kuruabaru creek, right bank, Demerara river, which expired on 31st December, 1912.

Terms of Sale:—Cash, with auction dues at two per cent., and royalty on the timber at rate of one cent per cubic foot.

FRANK FOWLER,
Commissioner of Lands and Mines.
Department of Lands and Mines,
Georgetown, Demerara,
5th July, 1913.

NOTICE.

NOTICE is hereby given that the Government has laid out a portion of Plantation Christianburg, situate on the Demerara river, into nineteen agricultural lots and the same can now be rented at the rate of $2.50 per lot per annum.

Full information as to the position of the lots, etc., can be obtained at the Department of Lands and Mines, Georgetown, or from the Land Officer stationed at Plantation Christianburg.

FRANK FOWLER,
Commissioner of Lands and Mines.
Department of Lands and Mines.
5th July, 1913.

NOTICE.

SALE OF UNSERVICEABLE ARTICLES.

NOTICE is hereby given that, in accordance with the provisions of Section 10 of Ordinance 4 of 1884, I, or some person duly authorised by me in writing, at 12, noon, on Thursday, the 24th July, 1913, at the Office of the Department of Lands and Mines at Plantation Christianburg, Demerara River, will sell publicly for cash to the highest bidder the undermentioned articles, condemned by Board of Survey and ordered to be sold:—

1 Tent boat.
1 Prismatic Compass.
1 Link chain, 5 roods.
1 Oar.
1 Warp.
2 Paddles,
1 Scribe.
2 Tape measures.
2 Ship's lamps.
3 Flags.
3 Paddles.
2 Lanterns.

Terms of Sale:—Cash, with 2 per cent. auction dues.

FRANK FOWLER,
Commissioner of Lands and Mines.
Department of Lands and Mines,
Georgetown, Demerara,
5th July, 1913.

NOTICE.

SALE OF ARTICLES AT KANAIMAPOO MINE, DEMERARA RIVER.

WITH reference to Government Notice of the 19th April, 1913, that certain articles now lying on Crown land at the Kanaimapoo Mine, Demerara River, would be taken possession of by the Crown and put up for sale at public auction, unless claimed and removed on or before the 30th day of April, 1913, notice is given that, no claim having been made to such articles, they have been taken possession of by the Crown accordingly, and the public is hereby notified that I, or some person duly authorised in writing, will, at 12, noon, on Monday, the 28th July, 1913, at the Office of the Department of Lands and Mines, Victoria Law Courts, Georgetown, sell publicly for cash to the highest bidder the articles enumerated in the abovementioned notice, and recapitulated below:—

1 stone crusher, unused, approximate weight of whole, 6 tons.
20 crushing stamps.
4 ore hoppers in greenheart frames.
100 feet iron piping, 4 inches diameter.
30 stamp dies.
2 tons bar iron.
10 cwts. iron rods.
Various cog-wheels and shafting.
200 roods of truck line, about 24 lbs. to yard.
30 sheets galvanized zinc.
1 set truck line points.
4 ore trucks.
1 vertical boiler, 10 feet by 4 feet.
Large quantity of iron piping, 10 inches diameter.
1 large steam winch.
200 yards wire rope.
1 Stirling boiler.
2 steam drums.
1 small anvil.
100 feet galvanized iron piping, 6 inches diameter.
A few brasses, cog-wheels, steam pipes, bolts and nuts, and several tons scrap iron.

Digitized by Google

Terms of Sale:—Cash, with two per cent. auction dues. Removal to be effected by purchaser at own cost within six months of sale.

J. MULLIN,
for Commissioner of Lands and Mines.

Department of Lands and Mines,
Georgetown, Demerara,
8th July, 1913.

Under the Mining Regulations.

APPLICATIONS FOR LICENCES.

DEPARTMENT OF LANDS & MINES
GEORGETOWN, DEMERARA.

[1.] 19th July, 1913

IN accordance with Clause 11 of the Mining Regulations, 1905:

Notice is hereby given that the following applications for Claim Licences have been lodged with the Commissioner at the Office of the Department of Lands and Mines:—

DISTRICT NO. 2.
TO MINE FOR GOLD.

BY EUGENE THOMPSON, ELIAS SEMPLE & EDWARD SAMPSON.

1,500 x 800 feet of Crown land, Perseverance Hill, Conawarook.
Distance of claim to river or creek landing—4½ miles.
Nearest claim holder—J. E. H. Chid.

DISTRICT NO. 3.

BY JAMES WILLIAM BROWNE.

1,500 x 800 feet of Crown land, Powis Creek, Left Bank, Ohio, Left Bank, Kaburi, Right Bank, Mazaruni River.
Distance of claim to river or creek landing—6 miles.
Nearest claim holder—J. Wills.
1,500 x 800 feet of Crown land, Powis Creek, Left Bank, Ohio, Left Bank, Kaburi Right Bank, Mazaruni.
Distance of claim to river or creek landing—6 miles.
Nearest claim holder—J. Wills.

BY THOMAS DE CHALUS & WM. HENDERSON.

1,500 x 800 feet of Crown land, Turtle Creek, Right Bank, Monkey Creek, Left Bank, Putareng, Left Bank, Mazaruni River.
Distance of claim to river or creek landing—12 miles from Isseneroo Creek Falls Landing.
Nearest claim holder—Joseph B. Biddulph and others.

BY AUGUSTUS SAMUEL & THEODORE CHUNG.

1,500 x 800 feet of Crown land, Powis Creek, Right Bank, Ohio, Left Bank, Caburi, Right Bank, Mazaruni River.
Distance of claim to river or creek landing—3 miles from Ohio Creek.
Nearest claim holder—Evan Wong.

BY CHARLES COZIER, INNISS MATTHEWS, GEORGE COZIER & HENRY WILLIAMS.

1,500 x 800 feet of Crown land, Sawarrie Creek, Right Bank, Ohio Creek, Left Bank, Caburi Creek, Right Bank, Mazaruni River.
Distance of claim to river or creek landing—1½ miles from Ohio Landing.
Nearest claim holder—Nil.

BY CHARLOTTE LONDON.

1,500 x 800 feet of Crown land, Perseverance Creek, Left Bank, Semang Creek, Mazaruni River.
Distance of claim to river or creek landing—7 miles.
Nearest claim holder—J. Mitchell.

DISTRICT NO. 4.

BY GEORGE PARRIS.

1,500 x 800 feet of Crown land, In Time Creek, Aranka Creek, Left Bank, Cuyuni River.
Distance of claim to river or creek landing—About 14 miles.
Nearest claim holder—A. F. Holder & D. Austin.

BY JOSEPH BARRINGTON SHAW & CYPRION THOMPSON.

1,500 x 800 feet of Crown land, Enterprise Creek, Left Bank, Arangoy, Left Bank, Cuyuni River.
Distance of claim to river or creek landing—About 14 miles.
Nearest claim holder—J. Rock.

BY EMMANUEL ROACH.

1,500 x 800 feet of Crown land, Providence Creek, Left Bank, Aranka, Left Bank, Cuyuni
Distance of claim to river or creek landing—About 9 miles.
Nearest claim holder—M. Murrell.

BY JOHN AUGUSTUS EMANUEL SMALL.

1,500 x 800 feet of Crown land, Flower Garden Creek, Right Bank, Aranka, Left Bank, Cuyuni.
Distance of claim to river or creek landing—About 9 miles.
Nearest claim holder—T. Philips & S. Li.

DISTRICT NO. 5.

BY WILLIAM HENRY WALKER.

1,500 x 800 feet of Crown land, Fortune Hill, Right Bank, Triumph Creek, Right Bank, Kaituma.
Distance of claim to river or creek landing—About 4 miles.
Nearest claim holder—T. C. Alves.

DISTRICT NO. 3.
TO MINE FOR PRECIOUS STONES.

BY JAMES WILSON.

1,500 x 800 feet of Crown land, England Creek, Left Bank, Isseneroo Creek, Left Bank, Mazaruni River.
Distance of claim to river or creek landing—7 miles.
Nearest claim holder—W. J. Kenswell.

All persons having any right, title and interest in and to any of the abovementioned tracts of Crown Land and who may have just grounds to oppose the granting thereof, are hereby required to do so in due form at the Office of the Department of Lands and Mines, in the City of Georgetown, within the time specified by the Regulations, setting forth his, her, or their reasons of opposition in writing, duly signed.

FRANK FOWLER,
Commissioner of Lands and Mines.

NOTICE.

APPLICATION FOR EXCLUSIVE PERMISSION ABANDONED.

[1.] 19th July, 1913.

NOTICE is hereby given, for general information, that the undermentioned application for Exclusive Permission has been abandoned.

FRANK FOWLER,
Commissioner of Lands and Mines.

DISTRICT NO. 3.

BY EVAN WONG.

To occupy and explore for a period of three years, a portion of the Mazaruni River, from the mouth of Tomasing Creek to Sipari Island with a strip of land 100 feet wide on either bank containing an area of 2,869 acres.

DEPARTMENT OF LANDS AND MINES,
Georgetown,
17th July, 1913.

Comparative Return of Gold for Quarter ending 30th June, 1913, and 1912.

District.	1913-1914. Amount. ozs.	dwts.	grs.	Royalty. $	c.	1912-1913. Amount. ozs.	dwts.	grs.	Royalty. $	c.
Barima ...	1,920	09	09	1,344	63	2,800	01	17	1,684	17
Barama ...	903	06	14	632	47	579	16	08	405	95
Cuyuni ...	13,989	14	14	9,793	95	1,748	10	08	1,224	26
Groete Creek.	38	13	15	27	11	73	05	12	51	32
Puruni ...	190	16	11	133	62	295	13	13	207	00
Mazaruni ...	934	03	12	654	04	1,338	18	02	937	22
Essequibo ...	3,097	12	05	2,168	38	3,424	07	09	2,397	10
Potaro ...	2,506	11	06	1,754	90	1,761	18	12	1,233	45
Demerara ...	4	11	14	3	21	2	06	12	1	63
Wenamu ...	...	...	...	...	...	1,060	10	13	742	39
Waini ...	...	...	...	...	...	9	12	00	6	72
Totals ...	23,585	19	04	16512	31	13095	00	10	8,891	21

	ozs.	dwts.	grs.	Royalty.
Total output to date for year 1913-1914 ...	23,585	19	04	$16,512 31
Total output to date for same period 1912-1913.	13,095	00	10	8,891 21
Increase ...	10,490	18	18	$ 7,621 10

FRANK FOWLER,
Commissioner of Lands and Mines.

Digitized by Google

DEPARTMENT OF LANDS AND MINES,
Georgetown,
17th July, 1913.

Comparative Return of Precious Stones entered at the Department of Lands and Mines for Quarter ended 30th June, 1913, and 1912.

Locality.	1913-1914.		1912-1913.	
	No.	Carats.	No.	Carats.
Mazaruni ...	26,294	2,257 10/16	18,704	1,394 1/8
Cuyuni	...	...	3,260	376 1/2
Totals ...	26,294	2,257 10/16	21,964	1,770 1/2

	No. Stones.	Carats.
Total entered to date for year 1913-1914	26,294	2,257 10/16
Total entered to date for same period 1912-1913	21,964	1,770 1/2
Increase ...	4,330	487 1/16

FRANK FOWLER,
Commissioner of Lands and Mines.

APPLICATIONS FOR LICENCES.

DEPARTMENT OF LANDS AND MINES,

GEORGETOWN, DEMERARA,

[2.] 12th July, 1913.

IN accordance with Clause 11 of the Mining Regulations, 1905:

Notice is hereby given that the following applications for Claim Licences have been lodged with the Commissioner at the Office of the Department of Lands and Mines.

TO MINE FOR GOLD.

DISTRICT NO. 2.

BY LEVI BAUCHUS.

1,500 x 800 feet of Crown land, In Time Hill, Right Bank, Handrail Creek, Mahdia Creek, Right Bank, Potaro River.
Distance of claim to river or creek landing—About 15 miles to Potaro Landing.
Nearest claim holder - A. Wills.

DISTRICT NO. 3.

BY GEO. A. DECEMBER, JOS. DEANE & JOHN CEPHAS.

1,500 x 450 feet of Crown land, Bond Fire Creek, Right Bank, Ohio Creek, Left Bank, Kaburi Creek, Right Bank, Mazaruni River.
Distance of claim to river or creek landing—1½ miles.
Nearest claim holder—Evan Wong.

DISTRICT NO. 4.

BY HENRY FRASER, N. YING & YEE KAI.

1,500 x 800 feet of Crown land, Lady Walter, Left Bank, Aranka Creek, Left Bank, Cuyuni River.
Distance of claim to river or creek landing—18 miles to River.
Nearest claim holder—I. E. H. Chin, J. Clementson and J. Murray.

1,500 x 800 feet of Crown land, Darling Creek, Left Bank, Lady Walter Creek, Left Bank, Aranka Creek, Left Bank, Cuyuni River.
Distance of claim to river or creek landing—18 miles to River.
Nearest claim holder—James Lam.

BY JAS. ALEX. H. WONG.

1,500 x 800 feet of Crown land, Mizpah, Right and Left Banks of Lady Walter Creek, Left Bank, Aranka Creek, Left Bank, Cuyuni River.
Distance of claim to river or creek landing—18 miles to River.
Nearest claim holder—Henry Fraser, N. Ying and Y. Kai.

All persons having any right, title and interest in and to the abovementioned tracts of Crown Land, and who may have just grounds to oppose the granting thereof, are hereby required to do so in due form at the Office of the Department of Lands and Mines, in the City of Georgetown, within the time specified by the Regulations, setting forth his, her or their reasons of opposition in writing, duly signed.

J. MULLIN,
for Commissioner of Lands and Mines.

CLAIMS DECLARED ABANDONED

[2.] 12th July, 1913.

NOTICE is hereby given in accordance with Section 14 (6) of the Mining Regulations, 1905, that the undermentioned Claims for which the Claim Licence Fees have not been paid, are declared abandoned.

J. MULLIN,
for Commissioner of Lands and Mines.

DISTRICT NO. 3.

BY TROYTON PHILLIPS & SAMUEL LI.

1,500 x 800 feet of Crown land, Unity tributarry of Itaki Creek, Right Bank, Mazaruni River.
Distance of claim to river or creek landing—About 15 miles.
Nearest claim holder—Eytle Brothers.

BY GEORGE WILLIAMS & WILLIAM WESSEL.

1,500 x 800 feet of Crown land, Powis Creek, Right Bank, Ohio Creek, Left Bank, Kaburi Creek, Right Bank, Mazaruni River.
Distance of claim to river or creek landing—About 2 miles.
Nearest claim holder—M. Malouf.

DISTRICT NO. 4.

BY HENRY ADOLPHUS STEPHEN.

1,500 x 800 feet of Crown land, Right Bank, Butterfly Creek, Right Bank, Powis Creek, Right Bank, Perseverance Creek, Right Bank, Aromatta Creek, Right Bank, Iroma Creek, Left Bank, Cuyuni River.
Distance of claim to river or creek landing—13 miles.
Nearest claim holder—J. W. Cæsar.

1,500 x 800 feet of Crown land, Aromatta Creek Right Bank, Iroma Creek, Left Bank, Cuyuni River.
Distance of claim to river or creek landing—14 miles.
Nearest claim holder—Thos. Daly.

BY ROWLAND DUNCAN FIELD & WALTER HOUSTON.

1,500 x 800 feet of Crown land, Powis, Right Bank, Perseverance Creek, Right Bank, Aromatta Creek, Right Bank, Iroma Creek, Left Bank, Cuyuni River.
Distance of claim to river or creek landing—13 miles.
Nearest claim holder—Thos. Daly.

1,500 x 800 feet of Crown land, Right Bank, Powis Creek, Right Bank, Perseverance Creek, Right Bank, Aromatta Creek, Right Bank, Iroma Creek, Left Bank, Cuyuni River.
Distance of claim to river or creek landing—13 miles.
Nearest claim holder—Thos. Daly.

BY A. A. ABRAHAM.

1,500 x 800 feet of Crown land, Labaria Creek, Right Bank, Sir Walter Creek, Left Bank, Aranka Creek, Left Bank, Cuyuni River.
Distance of claim to river or creek landing—10 miles
Nearest claim holder—Charles Davilar.

BY JAS. OCTAVE & S. ANDRIES.

1,500 x 800 feet of Crown land, Right Bank, Sir Walter Creek, Left Bank, Aranka Creek, Left Bank, Cuyoni River.
Distance of claim to river or creek landing—8 miles.
Nearest claim holder—J. W. Wilkinson.

TRANSFER OF CLAIM.

[2.] 12th July, 1913.

IN accordance with Clause 44 (2) of the Mining Regulations, 1905:

Notice is hereby given that the following Notice of intended Transfer of right, title, and interest in and to the undermentioned Claim Licence has been received by the Commissioner of Lands and Mines:—

DISTRICT NO. 5.

BY J. PETERS TO AND IN FAVOUR OF JOSEPH ALLEYNE.

All of his right, title and interest in and to Claim Licence No. B 2,214, in the name of Joseph Alleyne and Joseph Peters and situate on Triumph Creek, Right Bank, Kaituma River, Left Bank, Barima River, North Western District.

All persons having any right, title, interest or claim in and to the abovementioned Claim Licence and who may have just grounds to oppose the transfer thereof, are hereby required to do so in due form at the Office of the Department of Lands and Mines, in the City of Georgetown, within the

Digitized by Google

time specified by the Regulations, setting forth his, her, or their reasons of opposition in writing, duly signed.

J. MULLIN,
for Commissioner of Lands and Mines.

APPLICATION FOR EXCLUSIVE PERMISSION.

[2.] 12th July, 1913.

IN accordance with Clause 39 (1) of the Mining Regulations, 1905:

Notice is hereby given that the following application for an Exclusive Permission under Section 14, Sub-Section 2 of the Mining Ordinance, 1903, has been addressed to the Governor-in-Council:—

DISTRICT NO. 2.

BY EVAN WONG.

To occupy and explore for a period of three years a tract of 500 acres of Crown land, situate on the right bank of the Demerara River at a place known as "Three Friends," commencing from the lower boundary of Akyma extending downwards to the upper boundary of Nieu Harden.

All persons having any right, title, interest or claim in and to the abovementioned tract of Crown Land and who may have just grounds to oppose the issue of the Exclusive Permissions, are required to enter opposition in writing with the grounds thereof, at the Office of the Commissioner of Lands and Mines, Georgetown, within the time specified by the Regulations.

J. MULLIN,
for Commissioner of Lands and Mines

APPLICATION FOR EXCLUSIVE PERMISSIONS DECLARED ABANDONED.

[2.] 12th July, 1913.

IN accordance with Clause 38 (6) of the Mining Regulations, 1905:

Notice is hereby given for general information that the undermentioned applications for Exclusive Permissions under Section 14, Sub-Section 2 of the Mining Ordinance, 1903, are declared abandoned

J. MULLIN,
for Commissioner of Lands and Mines.

DISTRICT NO. 4.

BY W. A. DUNN.

To occupy and explore for a period of 3 years the following tract of Crown Land:—

The Oko River and its tributaries with a strip of land 300 yards wide on each bank commencing from its source to its junction with the right bank of the Cuyuni River, and containing an approximate area of ten (10) square miles, save and except such portions of the said tract of land as are already lawfully occupied or located.

DISTRICT NO. 5.

BY W. D. CLEARY.

To occupy and explore for a period of three (3) years, a tract of Crown Land, situated on the Warimba Creek, and its tributaries on the left bank of the Barima River in the North Western District, with a width on either bank of 300 yards, comprising an estimated area of two (2) square miles, save and except such portions of the said tract of land as are already lawfully occupied or located.

APPLICATIONS FOR LICENCES.

DEPARTMENT OF LANDS & MINES,
GEORGETOWN, DEMERARA,

[3.] 5th July, 1913.

IN accordance with Clause 11 of the Mining Regulations, 1905:

Notice is hereby given that the following applications for Claim Licences have been lodged with the Commissioner at the Office of the Department of Lands and Mines:—

TO MINE FOR GOLD.

DISTRICT No. 3.

BY J. ALLEYNE & J. YONG.

1,500 x 800 feet of Crown land, Good Faith Hill, Right Bank, Kaburi Creek, Right Bank, Mazaruni River.
Distance of claim to river or creek landing—About 5 miles.
Nearest claim holder—S. Wills.

BY M. MALOUF.

1,500 x 800 feet of Crown land, Peter, Right Bank, Kaburi Creek, Right Bank, Mazaruni River.
Distance of claim from river or creek landing—About 2 miles from Kaburi Creek.
Nearest claim holder—None.

DISTRICT NO. 4.

BY THOMAS NATHANIEL HEROD.

1,500 x 800 feet of Crown land, Mafeking, Left Bank, Little Aremu Creek, Right Bank, Cuyuni River.
Distance of claim to river or creek lanidng—About 25 miles to Aremu Landing.
Nearest claim holder—E. Mannie & M. Vieira.

BY PRINCE PATRICK.

1,500 x 800 feet of Crown land, Sunfish Creek, Right Bank, Arangov Creek, Left Bank, Aranka Creek, Left Bank, Cuyuni River.
Distance of claim to river or creek landing—About 13 miles from Pigeon Island Landing.
Nearest claim holder—M. Vieira.

BY NICHOLS CARTER & SAMUEL WILLIAMS.

1,500 x 800 feet of Crown land, Cirib Creek, tributary Sir Walter Creek, Left Bank, Aranka Creek, Left Bank, Cuyuni River.
Distance of claim to river or creek landing—About 8¼ miles.
Nearest claim holder—S. Sunart.

BY I. E. H. CHIN.

1,500 x 800 feet of Crown land, Restless No. 1, Right and Left Banks, Black Water Creek, Left Bank, Aranka Creek, Left Bank, Cuyuni River.
Distance of claim to river or creek landing—18 miles.
Nearest claim holder—T. A. Rich & R. Choy.

1,500 x 800 feet of Crown land, "Aside," Left Bank of Black Water Creek, Left Bank, Aranka Creek, Left Bank, Cuyuni River.
Distance of claim to river or creek landing—18 miles to River.
Nearest claim holder—James Alex. H. Wong.

1,500 x 800 feet of Crown land, Restless No. 2, Right and Left Banks of Black Water Creek, Left Bank, Aranka Creek, Left Bank, Cuyuni River.
Distance of claim to river or creek landing—18 miles to River.
Nearest claim holder—T. A. Rich & R. Choy.

1,500 x 800 feet of Crown land, Our Best, Right and Left Bank of Black Water Creek, Left Bank, Aranka Creek, Left Bank, Cuyuni River.
Distance of claim from river or creek landing—18 miles to River.
Nearest claim holder—James Alex. H. Wong.

1,500 x 800 feet of Crown land, Contented, Right and Left Banks of Black Water Creek, Left Bank, Aranka Creek, Left Bank, Cuyuni River.
Distance of claim to river or creek landing—18 miles to River.
Nearest claim holder—James Alex. H. Wong.

1,500 x 800 feet of Crown land, William Tell, Right and Left Banks, Black Water Creek, Left Bank, Aranka Creek, Left Bank Cuyuni River.
Distance of claim from river or creek landing—18 miles to River.
Nearest claim holder—Jas. Alex. H. Wong.

1,500 x 800 feet of Crown land, Astonished Creek, Right and Left Banks of Black Water Creek, Left Bank, Aranka Creek, Left Bank, Cuyuni River.
Distance of claim to river or creek landing—About 18 miles to River.
Nearest claim holder—James Alex. H. Wong.

1,500 x 800 feet of Crown land, Satisfied, Right and Left Banks, Black Water Creek, Left Bank, Aranka Creek, Left Bank, Cuyuni River.
Distance of claim to river or creek landing—18 miles to River.
Nearest claim holder—James Alex. H. Wong.

1,500 x 800 feet of Crown land, Come in, Left Bank, Black Water Creek, Left Bank, Aranka Creek, Left Bank, Cuyuni River.
Distance of claim to river or creek landing—18 miles.
Nearest claim holder—James Alex. H. Wong.

Digitized by Google

BY J. A. E. SMALL.

1,480 x 500 feet of Crown land, Aranka Creek, Left Bank, Cuyuni River.
Distance of claim to river or creek landing—About 9 miles.
Nearest claim holder—T. Phillips and S. Li.

BY A. FRASER, A. CESAR & JOS. HECTOR.

1,500 x 800 feet of Crown land, Trust in Hope, tributary of Oko Creek, tributary of Cuyuni River on its Right Bank.
Distance of claim to river or creek landing—About 25 miles.
Nearest claim holder—Frederick Thomas.

BY J. A. E. SMALL.

1,500 x 800 feet of Crown land, Aranka Creek, Left Bank, Cuyuni River.
Distance of claim from river or creek landing—About 9 miles.
Nearest claim holder—T. Phillips & S. Li.

BY MANOEL VIEIRA.

1,500 x 800 feet of Crown land, Lady Walter No. 2, Left Bank, Aranka Creek, Left Bank, Cuyuni River.
Distance of claim to river or creek landing—12 miles.
Nearest claim holder—J. Archer and S. Yhap.
1,500 x 800 feet of Crown land, Lady Walter No. 3, Left Bank, Aranka Creek, Left Bank, Cuyuni River.
Distance of claim to river or creek landing—About 12 miles.
Nearest claim holder—J. Archer and S. Yhap.
1,500 x 800 feet of Crown land, Lady Walter No. 4, Left Bank, Aranka Creek, Left Bank, Cuyuni River.
Distance of claim to river or creek landing—12 miles.
Nearest claim holder—J. Archer and S. Yhap.
1,500 x 800 feet of Crown land, Lady Walter No. 5, Left Bank, Aranka Creek, Left Bank, Cuyuni River.
Distance of claim to river or creek landing—12 miles.
Nearest claim holder—J. Archer and S. Yhap.
1,500 x 800 feet of Crown land, Lady Walter No. 6, Left Bank, Aranka Creek, Left Bank, Cuyuni River.
Distance of claim to river or creek landing—12 miles.
Nearest claim holder—J. Archer and S. Yhap.
1,500 x 800 feet of Crown land, Fish, Left Bank, Sir Walter Creek, Left Bank, Aranka Creek, Left Bank, Cuyuni River.
Distance of claim to river or creek landing—12 miles.
Nearest claim holder—J. Archer and S. Yhap
1,500 x 800 feet of Crown land, Fish, Left Bank, Sir Walter Creek, Left Bank, Aranka Creek, Left Bank, Cuyuni River.
Distance of claim to river or creek landing—12 miles.
Nearest claim holder—E. W. Medas.

DISTRICT NO. 5.

BY CHARLES LUCIENNE.

1,500 x 800 feet of Crown land, Hopeful Creek, Right Bank, Imoti Creek, Right Bank, Waini River.
Distance of claim to river or creek landing—About 18 miles from Waini.
Nearest claim holder—I. D. Webster.
1,500 x 800 feet of Crown land, Hopeful Creek, Right Bank, Imoti Creek, Left Bank, Waini River.
Distance of claim to river or creek landing 18 miles to Waini.
Nearest claim holder—C. Lucienne.

BY CYRIL FARNUM.

1,500 x 800 feet of Crown land, Stone Creek, Hill, Right Bank, Iana Creek, Right Bank, Barama River.
Distance of claim to river or creek landing—6 miles.
Nearest claim holder—T. A. Charles.
1,500 x 800 feet of Crown land, Strip Hill, Right Bank, Iana Creek, Right Bank, Barama River.
Distance of claim to river or creek landing—About 6 miles.
Nearest claim holder—T. A. Charles.
1,500 x 800 feet of Crown land, Maroon Hill, Right Bank, Iana Creek, Right Bank, Barama River.
Distance of claim to river or creek landing—About 6½ miles.
Nearest claim holder—C. Farnum.

BY JAMES LIVERPOOL.

1,500 x 800 feet of Crown land, Sand Creek, subtributary, Manamarin Creek, Right Bank, Barama River.
Distance of claim to river or creek landing—About 5 miles.
Nearest claim holder—Charles Poon.

All persons having any right, title and interest in and to the abovementioned tracts of Crown Land, and who may have just grounds to oppose the granting thereof, are hereby required to do so in due form at the Office of the Department of Lands and Mines, in the City of Georgetown, within the time specified by the Regulations, setting forth his, her, or their reasons of opposition in writing, duly signed.

FRANK FOWLER,
Commissioner of Lands and Mines.

TRANSFER OF CLAIMS.

[3.] 5th July, 1913.

IN accordance with Clause 44 (2) of the Mining Regulations, 1905:

Notice is hereby given that the following Notice of intended Transfer of right, title and interest in and to the undermentioned Claim Licences have been received by the Commissioner of Lands and Mines:—

DISTRICT NO. .

BY F. W. HUTSON, TO AND IN FAVOUR OF THE MINNIEHAHA DEVELOPMENT COMPANY, LIMITED.

All of his right, title and interest in and to the following Claim Licences Nos. 104, 106, 108, 274, 277, 278, 279, 282, 283, 320, 321, 1,338, 1,339, 353, 354, 434, 435, 436, 437, 438, 439, 441, 442, 443, 444, 455, 456, 457, 458, 459, 460, 461, B949, Potaro.

All persons having any right, title, interest or claim in and to the abovementioned Claim Licences, and who may have just grounds to oppose the transfers thereof, are hereby required to do so in due form at the Office of the Department of Lands and Mines, in the City of Georgetown, within the time specified by the Regulations, setting forth his, her or their reasons of opposition in writing, duly signed.

FRANK FOWLER,
Commissioner of Lands and Mines.

BY JOHN MARTIN.

1,500 x 800 feet of Crown land, Katy, tributary to Rupa Creek, Left Bank, Cuyuni River.
Distance of claim to river or creek landing—About 12 miles.
Nearest claim holders—None.

APPLICATION FOR MINING CONCESSION DECLARED ABANDONED.

[3.] 5th July, 1913.

IN accordance with Clause 38 (6) of the Mining Regulations, 1905:

Notice is hereby given for general information that the undermentioned application for a Mining Concession under Section 15 of the Mining Ordinance, 1903, is declared abandoned.

FRANK FOWLER,
Commissioner of Lands and Mines

DISTRICT No. 2.

BY EVAN WONG.

A tract of 2,021 acres of Crown Land, starting at a point on the Left Bank, Essequibo River, about 2,850 feet below the mouth of the Omai Creek, extending thence N. 8,050 feet, thence W. 2,000 feet, thence N. 5,550 feet, thence W. 5,950 feet, to the Left Bank, Omai Creek, thence along the Left Bank, Omai Creek, and the Left Bank, Essequibo River, to the starting point, for a period of 21 years save and except such lands therein as are already lawfully occupied or located.

Public Works Department.

NOTICE.

FIRST CLASS OVERSEER.

1. APPLICATIONS in *own writing* marked on the envelopes outside "*Application, First Class Overseer*" will be received by the undersigned up to noon on Thursday, the 31st instant, for the position of *First Class Overseer* in the Public Works Department.

2. The appointment is not pensionable, and the salary will be $720 per year, rising by annual increment of $72 (*on the certificate of the Colonial Civil Engineer*) to $1,200 per year.

Digitized by Google

3. Applicants must have had experience with Motor Engines, Launches, Boilers and machinery generally, and be capable of taking charge of all such in the Public Works Department Yard, and will also be called upon to perform any work for which he is qualified for other Departments, if required, as part of his ordinary duties.

4. Not more than *three* recent testimonials need be submitted with the applications, and the ages of the applicants should be stated, and whether married or single.

5. Personal canvas will disqualify.

JAMES H. W. PARK,
Colonial Civil Engineer.

Public Works Department,
Georgetown, 10th July, 1913.

NOTICE.

SECTION 15 OF ORDINANCE 11 OF 1910.

NOTICE is hereby given that it is proposed.—

(*a.*) to re-open, as a carriage road, the former road which ran in a southerly direction on the East Bank of the Berbice River from the public road where it now ends at the 11-Mile post (Plantation Highbury) for a distance of about 1½ miles to the end of Light-town Village, and further

(*b.*) to re-open as a bridle road the old Dutch road in continuation thereof for a further distance of about 12½ miles in a similar direction until Plantation Mara is reached, *i.e.*, across the lands of Plantations Christiana Lust, Julianburg, Plegtanker, Zorgen Vlygt, San Souci, Essendam, Experiment, Glastughcb, New Vigilante, Welgelegen and Union to Belmonte.

2. A plan showing the proposed location of the new roads and the lands through which they are to pass has been deposited at the Public Works Office in New Amsterdam, County of Berbice, and will be open to inspection every day, not being a Sunday or a Public Holiday, from 10 a.m. to 4 p.m. for one month.

3. Any owner or occupier of any of the above-mentioned lands who objects to the construction of the proposed work should within one month of the date of the first publication of the notice, deliver to the Colonial Civil Engineer a statement in writing of his objection, and the grounds for such objection.

JAMES H. W. PARK,
Colonial Civil Engineer.

Public Works Department,
Georgetown, 15th July, 1913.

Education Notice.

CAMBRIDGE LOCAL EXAMINATIONS.

THE Time-Tables for the above have arrived and can be had on application from the Secretary. The Examination for the Boys will be held at Queen's College; that for the Girls at Woodside School, Main Street, and will begin at 2 o'clock on Monday, July 21st. The Model Drawing will be held for both Boys and Girls at Queen's College at 10.30 a.m. on Monday, July 21st, instead of the hours fixed in the Time-Tables. Candidates will be supplied with paper and blotting-paper. All else, pens, pencils, Geometrical instruments, etc., must be provided by the pupils.

T. A. POPE,
Local Secretary.

Queen's College,
July 3rd, 1913.

Post Office Notices.

ROYAL MAIL ARRANGEMENTS.

MAILS for Europe, the West Indies, St Michaels (Azores) and New York by the R.M.S. "Balantia," will be closed at the General Post Office on Saturday, 19th July, at 7 p.m.

Letters for despatch by this Mail may be posted in City Street Boxes up to 6 p.m.

Postal matter will be registered at G.P.O. and at City Branch Offices up to 5 p.m.

Parcels received at G.P.O. and at City Branch Offices up to 4 p.m.

British Postal Orders may be purchased at the City Branch Offices any day (Sundays excepted) from 6.30 a.m. to 5.30 p.m. and at G.P.O. from 7 a.m. to 5 p.m.

Money Orders issued at G.P.O. and Cornhill Street up to 1 p.m.

After the closing of this Mail, postal matter handed in at the G.P.O. counter will be received on payment of extra postage as follows:—

Ordinary postal matter within 30 minutes 2 cents.

Ordinary postal matter within 60 minutes 12 cents.

Registered matter within 30 minutes after closing of Registered Mail 4 cents.

ON SUNDAY, 20th July, ordinary letters only, from 3 p.m. to 5 p.m. 12 cents.

COUNTRY MAILS will be forwarded to Georgetown as follows:—

DEMERARA.—East Coast, by Train leaving Mahaica at 5.20 p.m.

DEMERARA.—West Coast, by Train leaving Greenwich Park at 5.25 p.m.

DEMERARA.—East Bank, by Carrier Tricycle leaving Grove at 2.05 p.m.

DEMERARA.—West Bank, by Carrier Tricycle leaving Wales at 1.30 p.m.

DEMERARA.—Upper River and Potaro District, by Steamer leaving Wismar at 8.30 a.m.

BERBICE.—By Train leaving Rosignol at 6.55 a.m.

ESSEQUEBO COAST, LEGUAN AND WAKENAAM.—By Steamer leaving Onderneeming at noon.

ESSEQUEBO-BARTICA.—By Steamer leaving at 8 a.m. on Friday, 18th July.

ESSEQUEBO, NORTH WESTERN DISTRICT.—By Steamer leaving Mt. Everard at 8 a.m. on Thursday, 17th July.

N. FARRAR,
Postmaster General.

General Post Office,
Georgetown, 15th July, 1913.

PILLAR BOX ERECTED AT STEWARTVILLE, WEST COAST, DEMERARA.

POST OFFICE DEPARTMENT,
Georgetown, British Guiana,
10th July, 1913.

NOTICE is hereby given that a Receiving Box for the reception of Letters has been established at Stewartville Village on the West Coast, Demerara.

This Box will be cleared daily at 7 a.m. and 3.30 p.m.

For the prepayment of letters the requisite postage stamps must be affixed by the Sender. Money must not be thrown into the box.

N. FARRAR,
Postmaster General.

Digitized by Google

Immigration.

[FIRST PUBLICATION.]

HAVING been informed of the loss of receipt for Warm Clothing No. 8,002, dated 16th April, 1913, belonging to Ajodhava, male, No. 92,439, ex *Main*, 1902, residing at No. 72, Corentyne, Berbice, I hereby give notice that if no valid opposition be entered by any person within three weeks from the date hereof a new receipt will be delivered to the above-named on payment of the sum of twenty-four cents and the cost of this advertisement.

W. CRAWFORD,
Acting Immigration Agent General.

Immigration Office,
16th July, 1913.

General Register Office Notice.

IN accordance with the requirements of Section 14 of the Marriage Ordinance No. 25 of 1901, notice is hereby given of the appointment of the undermentioned Marriage Officer to the Ministerial Charge of the Registered Building hereinafter mentioned:—

Reverend Jos. A. Johnson *vice* Reverend W. A. Deane (on leave).

The A.M.E. Zion Building situate on lot 26, Hague, West Coast Demerara Marriage District.

E. D. ROWLAND,
Acting Registrar General.

General Register Office,
Victoria Law Courts,
Georgetown, Demerara,
18th July, 1913.

Local Government Board Notice

IT is hereby notified that the Local Government Board, acting under the provisions of Section 116 (5) of Ordinance No. 13 of 1907, framed an Estimate and made an Assessment for the Local Authority of Lots Nos. 40 and 41 Country District for the service of the Financial Year ending the 31st March, 1914, which Estimate and Assessment was approved at the last meeting of the Districts Committee of the Board.

W. E. BELLAMY,
Acting Secretary to the Board, and Inspector of Districts.

Local Government Board Office,
Georgetown, 16th July, 1913.

Licensing.

SOUTH ESSEQUEBO JUDICIAL DISTRICT.

LICENSING MEETING.

NOTICE is hereby given that a Special Licensing Meeting will be held at the Magistrate's Court Room, Leguan, on Thursday, the 24th day of July, 1913, at 12 o'clock, noon, for the purpose of considering an application from Manoel Rodrigues Ferreira for a certificate to obtain a Retail Spirit Shop Licence for premises situate at Lot 18, Fort Island, Essequibo River.

Justices of the Peace resident in the District are requested to attend at the time and place abovementioned.

S. G. T. BURKE,
Stipendiary Magistrate.

Leguan,
7th July, 1913.

GEORGETOWN JUDICIAL DISTRICT.

SPECIAL LICENSING MEETING.

NOTICE is hereby given that a Special Licensing Meeting will be held at the Magistrate's Court Room, Georgetown, at 12 o'clock, noon, on Thursday, the 24th day of July, 1913, for the purpose of considering an application from Silvestre A. Francisco, attorney of the heirs of P. D'Oliveira, deceased, for the transfer of their Retail Spirit Shop licence for premises at Lots 15 and 16, South Cumingsburg to Antonio De Freitas.

Justices of the Peace resident in the District are requested to attend at the time and place abovementioned.

H. K. M. SISNETT,
Stipendiary Magistrate.

Georgetown,
8th July, 1913.

Miscellaneous.

THE HAND-IN-HAND MUTUAL GUARANTEE FIRE INSURANCE COMPANY OF BRITISH GUIANA, LIMITED.

THE following list comprising the names of the Chairman, Directors, Secretary and Assistant Secretary, is hereby published in terms of Section 36 (1) of Ordinance No. 7 of 1900.

Directors:

JULES AUGUSTE PAIRAUDEAU, Chairman.
CECIL FARRAR.
JAMES CORNER MCCOWAN.
ALFRED PARKER SHERLOCK.
CARL FRITZ WIETING.
GEORGE ARTHUR HILL GORING.
THOMAS TRAILL SMELLIE.
JOSEPH MONKHOUSE.
THOMAS JOHN ROY.
ALOYSIUS CHARLES O'DOWD.
JOAO JOSE RODRIGUES.
NELSON CANNON.

Secretary: JAMES SLATER.
Assistant Secretary: JAMES CANNON.

J. SLATER,
Secretary.

Georgetown, 17th July, 1913.

NOTICE.

THE Half yearly General Meeting of the Proprietors interested in the East Demerara Water Supply Scheme will be held in accordance with section 8, Ordinance No. 12 of 1884, on Monday, the 28th July, 1913, at the Office of the Commissioners, Lamaha Boat House, Vlissengen Road, Georgetown, at 12 o'clock, noon.

W. B. ST. AUBYN,
Secretary, East Demerara Water Supply Commissioners.

Georgetown 17th July, 1913.

ALL claims against the estate of George M. Robertson, deceased, must be filed with Robert Strang, Pln. Uitvlugt, West Coast, within 3 months from the first publication of this notice.

ROBERT STRANG,
Executor under the last Will and Testament of George M. Robertson, deceased.

19th July, 1913.

NOTICE.

ESTATE OF HENRY EVERTZ SMITH, DECEASED.

ALL persons having any claims against the Estate of Henry Evertz Smith, deceased, are hereby requested to render same to the first undersigned within three (3) months from date hereof, and all persons indebted to the same, are requested to make immediate payment.

J. WOOD DAVIS,
C. L. GALE.
Executors Estate Henry Evertz Smith, Deceased.

Museum Buildings, Georgetown,
10th July, 1913.

[THIS IS THE SECOND PUBLICATION.]

UPPER AND LOWER RIVER BOAT REGULATIONS, 1912.

NOTICE is hereby given that the District Commissary in charge of the Berbice River District, will attend at the following places for the purpose of inspecting boats (and their equipment) and issuing certificates of Survey and licences for the financial year 1913 1914, as follows:—

Maria Heurietta, Friday, 18th July.
Sandhills, Monday, 21st July,

D. J. J. O. LOW,
Commissary of Taxation,
Deputy Navigation Officer,
Lower Berbice River.

Commissary's Office,
New Amsterdam,
1st July, 1913.

DEMERARA RIVER JUDICIAL DISTRICT.

SEIZURE.

NOTICE is hereby given in accordance with section 26 of Ordinance 32 of 1903, that I, or

Digitized by Google

some one duly authorised by me in writing, will sell publicly to the highest bidder at Hyde Park Court room on Tuesday, the 5th day of August, 1913, at 12 o'clock, noon, unless previously claimed according to law, the following articles seized by A. G. Griffith, Forest Ranger and R.C., from John Chung and Ah Sue on the 6th May, 1913, on Crown land situate on right bank, Waratilla creek, right bank, Kamuni creek, left bank, Demerara river:—

2½ Cords firewood, lying where they were seized.

Terms of Sale:—Cash, with royalty and auction dues.

J. McFARLANE CORRY,
Actg. Stipendiary Magistrate.

Christianburg,
27th June, 1913.

BRITISH GUIANA.—MEDICAL DEPARTMENT.

ABSTRACT OF REPORTS OF HOSPITALS AT THE UNDERMENTIONED INSTITUTIONS.

FOR THE WEEK ENDING SATURDAY, 10TH MAY, 1913.

HOSPITALS AT	Remaining from last Week.			Admitted in the Week.			Discharged in the Week.			Died in the Week.			Remaining at the end of the Week.			Increase.		Decrease.		Number of Inmates.			Percentage of Sickness.		REMARKS.
	M.	F.	T.	M.	F.	T.	M.	F.	T.	M.	F.	T.	M.	F.	T.	T.	Total.	T.	Total.	M.	F.	T.	Total.		
H. M. P. Settlement	8	...	8	4	...	4	3	...	3	...	...	...	9	...	9	1	1	...	...	214	...	214	5·6	
Georgetown Prison	1	...	1	3	...	3	2	...	2	...	...	...	2	...	2	1	1	...	...	112	32	144	2·7	
New Amsterdam Prison	...	...	...	1	...	1	...	...	...	...	...	...	1	...	1	1	1	...	...	44	11	55	1·8	
Suddie Prison	...	...	...	...	...	...	...	...	...	...	...	...	...	...	...	...	...	...	...	13	...	13	...	
Onderneeming Industrial School	...	...	...	1	...	1	1	...	1	...	...	...	...	...	...	...	...	...	...	115	...	115	·8	
Total	9	...	9	9	...	9	6	...	6	...	...	...	12	...	12	3	3	...	...	498	43	541	3·3	

E. D. ROWLAND,
Acting Surgeon General.

DEMERARA RIVER JUDICIAL DISTRICT.

SEIZURE.

NOTICE is hereby given in accordance with section 26 of Ordinance No. 32, Anno 1903, that I, or some one duly authorized by me in writing, will sell publicly to the highest bidder, at Mallali Court-room on Thursday, the 14th day of August, 1913, at 12 o'clock, noon, unless previously claimed according to law, the following articles seized by A. G. Griffith, Forest Ranger and Rural Constable, from M. P. Camacho on the 10th June, 1913, outside the upper boundary line of W.C. Licence A 402, situate on left bank, Hibibea creek, left bank, Demerara River:—

14 logs greenheart timber, containing 100 cubic feet, lying where seized.

Terms of sale: Cash, with royalty and auction dues.

J. McFARLANE CORRY,
Acting Stipendiary Magistrate.

Christianburg,
9th July, 1913.

DEMERARA RIVER JUDICIAL DISTRICT.

SEIZURE.

NOTICE is hereby given, in accordance with section 26 of Ordinance No. 32 of 1903 that I, or some one duly authorised by me in writing, will sell publicly to the highest bidder at Mallali Court Room on Thursday, 14th day of August, 1913, at 12 o'clock, noon, unless previously claimed according to law, the following articles seized by A. G. Griffith, Forest Ranger and Rural Constable, on the 18th June, 1913, from Joseph De Freitas on Crown lands situate on right bank Kurutaru Creek, right bank Demerara River.

7 Logs squared greenheart timber,
1 Log round greenheart timber, lying where seized.

Terms of Sale: Cash with royalty and auction dues.

J. McFARLANE CORRY,
Acting Stipendiary Magistrate.

Christianburg,
14th July, 1913.

IN THE SOUTH ESSEQUEBO JUDICIAL DISTRICT.

SEIZURE.

PURSUANT to the provisions of Ordinance No. 32 of 1903, I, the undersigned, or some person duly authorized by me in writing, will sell publicly to the highest bidder, at the hour of 12, noon, on Friday, 15th August, 1913, at the Magistrate's Court-room at Vergenoegen, unless claimed in terms of the law, the following articles:—

2 Logs Crabwood dcontaining 58 cubic feet (more or less).

The above seizure was made by H. A. C. Trotz, an Officer of the Department of Lands and Mines, from unknown parties on the 2nd May, 1913, on Crown land situate on the western side of Big Dakalulu Island, Essequibo River, under section 25 of Ordinance No. 32 of 1903.

The logs are lying where seized.

Terms of Sale:—Cash, with royalty and auction dues.

SOUTHWELL G. T. BOURKE,
Stipendiary Magistrate,
South Essequebo Judicial District.

Leguan,
14th July, 1913.

NOTICE OF APPLICATION

FOR TRANSFER OF A LICENCE TAKEN OUT IN RESPECT OF ANY BUSINESS OR TRADE.

NOTICE is hereby given that F. G. dos Reis, residing at lot 23, Strand, New Amsterdam, the holder of Licences Nos. 713/225, 1013/5 and 712/7 for carrying on a provision business and for the sale of tobacco and drugs at Edinburgh Village, Rio Berbice, and John Seabra, residing at lot 13, Strand, New Amsterdam, have given the Commissary of Taxation of the Berbice River Fiscal District, notice of the intention to transfer the said licences to the said John Seabra. Any person having a claim of over $100 for a liquidated sum against the said F. G. dos Reis and desiring to oppose the said transfer, must give to the said Commissary within fourteen days of the date of this notice, a written notice objecting to the said transfer.

D. J. J. O. LOW,
District Commissary of Taxation,
Berbice River Fiscal District.

New Amsterdam, Berbice,
7th July, 1913.

Digitized by Google

NOTICE OF APPLICATION

FOR TRANSFER OF A LICENCE TAKEN OUT IN RESPECT OF ANY BUSINESS OR TRADE.

NOTICE is hereby given that F. G. dos Reis, residing at lot 23, Strand, New Amsterdam, the holder of Licences Nos. 744/26 and 1012/22 for carrying on a provision shop and for the sale of tobacco at Edinburgh Village, Rio Berbice, and John Seabra, residing at lot 13, Strand, New Amsterdam, have given the Commissary of Taxation of the Berbice River Fiscal District notice of the intention to transfer the said licences to the said John Seabra. Any person having a claim of over $100 for a liquidated sum against the said F. G. dos Reis, and desiring to oppose the said transfer, must give to the said Commissary within 14 days of the date of this notice, a written notice objecting to the transfer.

D. J. J. O. LOW,
District Commissary of Taxation,
Berbice River Fiscal District.

New Amsterdam, Berbice.
7th July, 1913.

SUMMARY OF REPORTS OF ESTATES' HOSPITAL FOR THE WEEK ENDING SATURDAY, 10TH MAY, 1913.

	In-Patients.			Out-Patients.		
	M.	F.	T.	M.	F.	T.
Remaining from last week	492	233	725	111	80	191
Admitted during Week...	422	204	626	123	69	192
Discharged during week...	391	201	592	116	71	187
Died during week ...	5	10	15	...	...	...
Remaining at end of week	518	226	744	118	78	196
Increase	26	...	19	7	...	5
Decrease	...	7	...	...	2	...

E. D. ROWLAND,
Acting Surgeon General.

Digitized by Google

PUBLIC HOSPITALS.—BRITISH GUIANA.

RETURN FOR THE WEEK ENDING SATURDAY, 10TH MAY, 1913.

HOSPITAL AT	Remaining from last Week.			Admitted.			Discharged recovered.			Discharged for other causes.			Died.			Remaining at the end of the week.			Out-patients.		
	M.	F.	T.	M.	F.	T.	M.	F.	T.	M.	F.	T.	M.	F.	T.	M.	F.	T.	M.	F.	T.
Georgetown ...	262	180	422	103	94	197	40	49	89	56	25	81	6	15	21	263	185	448	211	280	491
New Amsterdam ...	71	51	122	18	15	33	9	8	17	9	5	14	2	2	4	69	51	120	135	191	326
Suddie	41	27	68	13	6	19	8	5	13	6	1	7	2	3	5	38	24	62	54	68	122
Bartica	3	3	6	1	1	2	1	1	2	...	1	1	...	...	...	3	2	5	6	1	7
Morawhanna ...	6	2	8	4	4	8	...	...	...	4	2	6	...	...	...	6	4	10	45	29	74
Potaro	2	...	2	1	...	1	...	...	...	1	...	1	...	...	...	2	...	2	22	8	30
Arakaka	3	...	3	3	...	3	...	...	...	3	...	3	...	...	...	3	...	3	13	5	18
Total ...	388	263	651	143	120	263	58	63	121	79	34	113	10	20	30	384	266	650	486	582	1,068

PUBLIC ASYLUMS.

Lunatic Asylum ...	435	285	720	2	...	2	2	1	3	...	...	...	...	...	...	435	284	719	...	...	...
Leper Asylum ...	263	120	383	1	1	2	...	...	...	...	...	...	3	...	3	261	121	382	...	...	...
Total ...	698	405	1,103	3	1	4	2	1	3	...	...	...	3	...	3	696	405	1,101	...	...	...

PUBLIC DISPENSARIES.

DISPENSARIES AT	OUT-PATIENTS.		
	M.	F.	T.
Georgetown No. 1	57	114	171
Do. No. 2	18	58	76
Do. No. 3	...	...	...
Albouy's Town Medical Station	36	54	90
Demerara River	9	14	23
Berbice do.	8	8	16
Upper Pomeroon River	15	11	26
Lower Pomeroon River	10	16	26
Moruca	7	4	11
Total	160	279	439

E. D. ROWLAND,
Acting Surgeon General.

Digitized by Google

LIST showing the number and description of all Strays in Pound at the following Pounds in the Colony, on the last day of the week ending Saturday, July 12, 1913, in accordance with Section 14, Ordinance 1 of 1866.

Name of Pound.	When brought to the Pound. Date.	When brought to the Pound. Hour.	Name of Party Bringing.	Name of Party Sending.	Place from whence Stray was sent.	Description of Animal.	Brand, Marks, Colour, &c.	Remarks
DEMERARA—								
Sparendaam ...	Nil	Nil	Nil	Nil	Nil	Nil	Nil	
Beterverwagting ...	Nil	Nil	Nil	Nil	Nil	Nil	Nil	
Vigilance ...	Nil	Nil	Nil	Nil	Nil	Nil	Nil	
Belfield ...	Nil	Nil	Nil	Nil	Nil	Nil	Nil	
Mahaica ...	Nil	Nil	Nil	Nil	Nil	Nil	Nil	
Cane Grove ...	Nil	Nil	Nil	Nil	Nil	Nil	Nil	
Mahaicony ...	Nil	Nil	Nil	Nil	Nil	Nil	Nil	
Vreed-en-Hoop ...	Nil	Nil	Nil	Nil	Nil	Nil	Nil	
La Grange ...	Nil	Nil	Nil	Nil	Nil	Nil	Nil	
Fellowship ...	Nil	Nil	Nil	Nil	Nil	Nil	Nil	
Stewartville ...	Nil	Nil	Nil	Nil	Nil	Nil	Nil	
Vergenoegen ..	12.7.1913	11.45 a.m.	P.C. 2665 Thomas	Lc.-Sgt. M'jr. Headly	Tuschen Public Road	He Ass	Brand not legible. Brown.	
ESSEQUEBO—								
Aurora ...	Nil	Nil	Nil	Nil	Nil	Nil	Nil	
Capoey ...	Nil	Nil	Nil	Nil	Nil	Nil	Nil	
Suddie ...	Nil	Nil	Nil	Nil	Nil	Nil	Nil	
Anna Regina ...	16.6.1913	6.15 p.m.	Sgt. Rawlins	F. A. Long	Hampton Court	She Ass	Brand right hip illegible. Brown.	
Do. ...	29.6.1913	4.20 p.m.	Mohur	Mohur	Henrietta Village.	She Ass	CM/53 right hip. Grey.	
Do. ...	11.7.1913	6.30 a.m.	Sgt. Rawlin	F. A. Long	Coffee Grove	She Ass	Right hip illegible. Grey.	
Do. ...	11.7.1913	6.30 a.m.	Sgt. Rawlins	F. A. Long	Coffee Grove	He Ass	Right hip illegible. Grey.	
Do. ...	12.7.1913	6.30 a.m.	Sgt. Rawlins	F. A. Long	Hampton Court	She Ass	Right hip illegible. Grey.	
Do. ...	12.7.1913	6.30 a.m.	Sgt. Rawlins	F. A. Long	Hampton Court	She Ass.	Right hip illegible. Grey.	
Do. ...	12.7.1913	6 30 a.m.	Sgt. Rawlins	F. A. Long	Windsor Castle	Heifer	PR/44 right hip. Brown.	
Do. ...	12.7.1913	6.30 a.m.	Sgt. Rawlins	F. A. Long	La Belle Alliance	Ewe Goat	No brand. Black and cream.	
Leguan ...	Nil	Nil	Nil	Nil	Nil	Nil	Nil	
Sans Souci ...	Nil	Nil	Nil	Nil	Nil	Nil	Nil	
Bartica ...	Nil	Nil	Nil	Nil	Nil	Nil	Nil	
Morawhanna ...	Nil	Nil	Nil	Nil	Nil	Nil	Nil	
Arakaka ...	Nil	Nil	Nil	Nil	Nil	Nil	Nil	
BERBICE—								
Weldaad ...	Nil	Nil	Nil	Nil	Nil	Nil	Nil	
Fort Wellington ...	9.7.1913	12.10 p.m.	B. London	D. Goodfellow	No. 27	Brown Ewe Sheep	Both ears cut.	
Do. ...	9.7.1913	12.10 p.m.	B. London	D. Goodfellow	No. 27	Spott'd Ewe Sheep	Right ear V on tip, & left, two splits.	
Do. ...	9.7.1913	12.10 p.m.	B. London	D. Goodfellow	No. 27	Brown Ewe Sheep	Right ear cut off & one split, left bore and split.	
Blairmont ...	Nil	Nil.	Nil	Nil	Nil	Nil	Nil	
Reliance ...	Nil	Nil	Nil	Nil	Nil	Nil	Nil	
Albion ...	Nil	Nil	Nil	Nil	Nil	Nil	Nil	
Whim ...	6.7.1913	3.40 p.m.	Ramcharran	D. Clark	Pln. Port Mourant	He Ass	CM/29 left hip. Brown.	
Do. ...	9.7.1913	11.00 a.m.	Aungama	Aungama	Lancaster Village	Ram Goat	Brown and white. Right ear cut.	
Do. ...	9.7.1913	11.00 a.m.	Aungama	Aungama	Lancaster Village	Ram Goat	Left ear V.	
Do. ...	12.7.1913	5.30 p.m.	Wilson Park	Alfred Park	Liverpool Village	He Ass	DA/9 right hip. Brown.	
Tarlogie ...	Nil	Nil	Nil	Nil	Nil	Nil	Nil	
No. 51 ...	Nil	Nil	Nil	Nil	Nil	Nil	Nil	
No. 63 ...	Nil	Nil	Nil	Nil	Nil	Nil	Nil	
Elisa and Mary ...	Nil	Nil	Nil	Nil	Nil	Nil	Nil	

Digitized by Google

DEPARTMENT OF LANDS AND MINES,
GEORGETOWN, DEMERARA,
June, 1913.

RETURN of Grants, Licences, etc., issued, transferred and cancelled during the month of May, 1913.

FRANK FOWLER,
Commissioner of Lands and Mines.

No.	NAME.	LOCALITY.	ACRES.	DATE.
		GRANTS.		
		DEMERARA.		
5447	Heirs of J. A. Weston, deceased.	Right bank Demerara river, commencing at a paal near Massirikuru creek. (Absolute Grant in lieu of Homestead Grant No. 3,339).	5	28.5.13.
		ESSEQUIBO.		
5444	Alfred Jacobs ...	Left bank Essequibo river, commencing one rood above the side line of Licence No. 1,787, held by W. Cornelius. (Absolute Grant in lieu of Homestead Grant No. 2,844).	5	28.5.13.
5445	Peter Jack ...	Left bank Essequibo river, commencing about 118 roods below the Arrawarri creek. (Absolute Grant in lieu of Homestead Grant No. 2,153).	5	,,
5446	D. Backer ...	Left bank Essequibo river, commencing one rood below the side-line of a tract of 10 acres surveyed as a Homestead for William de Camp. (Absolute Grant in lieu of Homestead Grant No. 2,561).	10	,,

No.	NAME.	LOCALITY.	ACRES.	TERM.	DATE.
		LICENCES OF OCCUPANCY.			
		DEMERARA.			
A 345	A. Braud	... Eastern half of the Company Path between Plantations Triumph and Mon Repos, extending from the McKenzie empolder to the Public road.	34.125	21 years from 9.5.13.	14.5.13.
		ESSEQUIBO.			
A 344	M. E Simmons	... Eastern Side of Fort Island, commencing at a paal at the North Eastern corner of Lot No. 5, and about 22½ roods from the centre of an old dam known as Commandeurs Path.	1	D.H.M.P.	2.5.13.
		BERBICE.			
A 346	Consolidated Rubber and Balata Estates, Limited.	Left Bank Courantyne river, commencing at a paal about 57 roods below the mouth of the Taraculi Creek.	8	21 years from 1.4.11.	23.5 13.
		WOOD-CUTTING LICENCES.			
		DEMERARA.			
A 572	Edward Bowens ...	Right Bank Demerara river, at Tibikurihuyaha, bounded by a line commencing at a kautaballi tree blazed V.R. situate at the source of the Morakabra creek.	570.76	1 year from 8.5.13.	8.5.13.
A 577	R. de Clou ...	Left Bank Rukurukukabu creek. Right Bank Dakoura creek, left bank Demerara river, commencing at a tree blazed "J.B.S." about ½ mile above the mouth of the Rukurukukabu creek.	660	1 year from 10.4.13.	17.5.13.
A 579	R. de Clou ...	Right bank Dakoura creek, Left bank Demerara river, commencing at a tree blazed "J.B.S." about ¼ miles below the mouth of a small tributary of the Daboura creek called Buck creek.	820	1 year from 17.5.13.	,,
A 581	Joseph Hinds ...	Left bank Maberi creek, left bank Waratilla creek, right bank Kamuni creek, left bank Demerara river, commencing at a tree blazed "J B.S." on the left bank of the Maberi creek, about 110 roods above the mouth of the Kamunikabra creek.	356	1 year from 1.4.13.	22.5.13.

Digitized by Google

WOOD-CUTTING LICENCES.

DEMERARA.

No.	Name.	Locality.	Acres.	Term.	Date.
A 582	James Hubbard	... Right bank Arawaki creek, right bank Demerara river commencing at a tree blazed "J.B.S." at the beginning of an old timber path about 2½ miles above the mouth of the Arawakai creek.	195	1 year from 4.3.13.	22.5.13.
A 583	A. Williams	... Right bank Makuba creek, right bank Arawakai creek, right bank Demerara river, bounded by a line commencing at a trysil tree branded "V.R."	54.7	1 year from 8.1.13.	,,
A 584	D. Fiedtkow	.. Both banks Haianari creek, left bank, Demerara river, commencing at a tree blazed "J.B.S." on the left bank of the Haianari creek, at the North-western extremity of woodcutting Licence No. A 467.	196	1 year from 26.2.13.	,,
A 585	H. A. Porter	... Right bank Madewini creek, right bank Demerara river, commencing at a tree blazed "V.R." about ¾ mile below the mouth of the Marudie creek.	431	1 year from 22.5.13.	,,
A 586	E. L. Greene	... Left bank Maberi creek, left bank Waratilla creek, Kamuni creek, left bank Demerara river, commencing at a place known as Brandis Hill. (In lieu of renewal of Licence No. A 307).	158	1 year from 1.4.13.	23.5.13.
A 587	Edward Bowens	... Right bank Warabaru creek, left bank Demerara river, commencing at a tree blazed "J.B.S." on the left bank of the Moraru, creek about ¾ mile above its junction with the Warabaru creek.	312	1 year from 1.3.13.	24.5.13.
A 588	L. Adams	... In rear of Licence No. A 285 on the left bank Maberi creek, left bank Waratilla creek, right bank Kamuni creek, left bank Demerara river, commencing at a tree blazed "J.B.S." on the left bank of Pipe creek, about ¾ mile from its mouth.	430	1 year from 26.4.13.	,,
A 589	G. Vickrie	Right bank Waratilla creek, right bank Kamuni creek, left bank Demerara river, commencing at a paal branded "G.D.B." on the right bank of the Waratilla creek, about 35 roods above the mouth of the Marri-Marri creek.	70	1 year from 26.3.13.	,,
A 591	C. A. Spencer	... Right bank Big Wineperu creek, left bank Demerara river, commencing at a tree blazed "J.B.S." about 150 roods below a place known as "The Cave."	398	1 year from 24.5.13.	,,
A 592	M. P. Camacho	... Between the Moraballi and Teazer creeks, left bank Demerara River, commencing at a tree on the Moraballi creek blazed "V.R." and "J.B.S."	845	1 year from 31.1.13.	,,
A 593	M. W. Evans	.. Left bank Anawanape creek, left bank Little Wineperu creek, left bank Demerara river, commencing at a tree blazed "J.B.S." on the left bank Anawanape creek, about ½ mile from its mouth.	185	1 year from 1.4.13.	,,
A 594	B. C. Giles	.. Left bank Ikikabra creek, left bank Warabaru creek, left bank Demerara river, commencing at a tree blazed "J.B.S." about 2 miles from the mouth of the creek.	188	1 year from 24.5.13.	,,
A 596	A. S. de Souza	... Right bank Pokerero creek, right bank Kamuni creek, left bank Demerara river, commencing at a tree blazed "J.B.S." on the right bank Pokereto creek, about 200 roods above Boat creek.	410	1 year from 15.2.13.	29.5.13.
A 597	A. F. D'Abreu	... Left bank Waratilla creek, right bank Kamuni creek, left bank Demerara river, commencing at a tree blazed "J.B.S." at the head of the Waratilla creek.	315	1 year from 30.5.13.	30.5.13.
A 598	S. Samuel	... Left bank Waracabra creek, left bank Pokerero creek, right bank Kamuni creek, left bank Demerara river, commencing at a tree blazed "J.B.S." about ¾ mile up a small tributary on the left bank Waracabra creek.	165	,,	,,
A 599	A. Younge	.. Left bank Madewini creek, right bank Demerara river, commencing at a tree blazed "J.B.S." about ¾ mile above the mouth of the Yaurakaboura creek.	140	1 year from 10.2.13.	,,
A 600	M. P. Camacho	... Right bank Elizabeth creek, right bank Demerara river, commencing at a tree blazed "J.B.S." about 3 miles up Contact creek, a tributary on the right bank Elizabeth creek.	365	1 year from 3.4.13.	,,
A 601	M. J. Lopes	.. Left bank Tenabu creek, left bank Demerara river, commencing at a tree blazed "J.B.S." situate at the end of a cart path leading in from the Demerara river, to a place known as "Coolie Backlaan Landing."	305	1 year from 31.5.13.	31.5.13.

ESSEQUIBO.

A 573	G. Apple & N. Hope	... Right bank Congo creek, right bank Kyronie creek, left bank Supenaam creek, left bank Essequibo river, commencing at a paal branded "E.E.W." about 5 miles up the Congo creek.	955	1 year from 3.1.13.	8.5.13.
A 574	J. Backer	.. Right bank Kamahonie creek, right bank Essequibo river, commencing at a paal branded "F.U.T." on the southern boundary of Grant No. 4,699 held by H. Allicock.	318	1 year from 10.9.12.	,,

Digitized by Google

WOOD-CUTTING LICENCES.

ESSEQUIBO.

No.	Name.	Locality.	Acres.	Term.	Date.
A 575	Sprostons, Ltd.	Left bank Packasaroo creek, left bank Supenaam creek, left bank Essequibo river, commencing at a paal branded "E.E.W."	670	1 year from 27.11.13.	8.5.13.
A 576	Do.	Right bank Packasaroo creek, left bank Supenaam creek, left bank Essequibo river, commencing at a paal branded "E.E.W."	1000	1 year from 14.4.13.	,,
A 578	D. Stephen	Right bank Arretak creek, right bank Supenaam creek, left bank Essequibo river, commencing at a paal branded "E.E.W." about 8 miles up the Arretak creek.	90	1 year from 4.11.12.	17.5.13.
A 580	D. Allicock.	Left bank Little White creek, left bank Black creek, left bank Groete creek, left bank Essequibo river, commencing at a tree blazed "H." at the upper boundary of Licence No. A 295.	255	1 year from 14.11.12.	21.5.13.
A 590	M. Bugle & Co.	Left bank White creek, right bank Baramalli creek, right bank Unabaruka creek, right bank Supenaam creek, left bank Essequibo river.	700	1 year from 24.5.13.	24.5.13.
A 595	Evan Wong	Left bank Bonasika creek, right bank Essequibo river, commencing at a paal about ¾ mile above the mouth of the Kurubuka Creek.	70	1 year from 29.4.12.	,,

No.	Name.	Locality.	Term.	Date.

BALATA LICENCES.

ESSEQUIBO.

A 1770	Ed. Maurer	Right bank Essequibo river, from Akaiwanna river to a point 4 miles above.	5 years from 16.5.13.	16.5.13.
A 1771	Do.	Right bank Essequibo river, from 4 to 8 miles above Akaiwanna river.	,,	,,
A 1772	Do.	Right bank Essequibo river, from Ortuhar river to Tambicabo village.	,,	,,

PERMISSIONS UNDER CLAUSE 50.

ESSEQUIBO.

213	C. Jeffers	To collect Orchids not for export in the Rupununi District.	1 year to 31.3.14.	10.5.13.

PERMISSIONS UNDER CLAUSE 65.

ESSEQUIBO.

1160	F. A. Cobham	To occupy 2 acres of Crown land with a facade of not more than 10 roods on the left side of the Barima-Barama road, for business purposes, about 2½ miles from Arakaka (Renewal of Permission No. 433).	1 year to 31.3.14.	3.5.13.
1161	F. R. Wilkins, on behalf of Christian Mission.	To occupy a portion of the Company Path between Plantations Anna Regina and Henrietta, Essequibo Coast. (Renewal of Permission No. 181).	,,	,,
1162	M. Vieira	To occupy 1½ acres of Crown land at Arimu Falls Landing, Cuyuni river, for business purposes. (Renewal of Permission No. A 24).	,,	,,
1163	M. Vieira	To occupy ½ acre of Crown land at Portsmouth Hill, Tiger Island Back, Cuyuni river, for business purposes. (Renewal of Permission No. A 34.)	,,	,,
1173	Cyril Farnum	To occupy ½ acre of Crown land at Kokerite, left bank Barama river, for business purposes.	,,	13.5.13.
1174	M. Vieira	To occupy ½ acre of Crown land at Warden's Hill, near Sir Walter creek, Cuyuni river, 5 miles from Arangoy creek, for business purposes.	,,	,,
1175	Ho-a-Shoo, Ltd.	To saw 1,500 feet of Crabwood boards on Crown land at Tumatumari, Potaro river, for the purpose of making sluice boxes.	,,	30.5.13.
1176	M. A. Goring	To occupy ½ acre of Crown land at Aranka Back, left bank Cuyuni river, about 9 miles from the landing, for business purposes.	,,	,,
1177	Evan Wong	To occupy one acre of Crown land on the left bank Yarikita river, next to the tract held by Leung under Permission No. 1076, for business purposes.	,,	,,

Digitized by Google

No.	NAME.	LOCALITY.	DATE OF EXPIRY.	DATE.

PERMISSIONS UNDER CLAUSE 65.

BERBICE.

1164	W. R. de Jonge	...To reap provisions illegally cultivated on Plantation Guness, left bank Canje creek, resumed by the Crown. (Covering Permission.)	30.9.13.	8.5.13.
1165	B. Cæsar	... Do. do. ...	,,	,,
1166	G. Cæsar	... Do. do. ...	,,	,,
1167	H. Bakker	...To reap provisions illegally cultivated on Plantation Hainaut, left bank Canje creek, resumed by the Crown. (Covering Permission.)	,,	,,
1168	F. de Jonge	...To reap provisions illegally cultivated on Plantation Guness, left bank Canje creek, resumed by the Crown. (Covering permission.)	,	,,
1169	E. de Jonge	...To reap provisions illegally cultivated on Plantation Hainaut, left bank Canje creek, resumed by the Crown. (Covering Permission.)	,,	,,
1170	F. Berresford	...To reap provisions illegally cultivated on Plantation Guness, left bank Canje creek, resumed by the Crown. (Covering Permission.)	,,	,,
1171	Jeremiah Mars	To reap provisions illegally cultivated on Plantation Hainaut, left bank Canje creek, resumed by the Crown. (Covering Permission.)	,,	,,
1172	M. Mentor	...To reap provisions illegally cultivated on Plantation Guness, left bank Canje creek, resumed by the Crown. (Covering Permission.)	,,	,,

PERMISSIONS UNDER CLAUSE 66.

ESSEQUIBO.

43	Sprostons, Ltd.	...To sublet a portion of Lot No. 3, Camaria Road, held under Licences of Occupancy (Lots) No. A. 57, to M. A. Goring, for business purposes.	31.3.14.	14.5.13.

PERMISSIONS UNDER CLAUSE 67 (1.)

TO CONSTRUCT AND USE A TIMBER PATH.

211	B. Allicock	...In connection with her Licence No. A 570 on both banks of the Ehibu creek, right bank Demerara river.	8.5.14.	9.5.13.
212	J. D. Serrao	...In connection with his Licence No. A 476, on the Hoorawea creek, Kamuni creek, left bank Demerara river.	30.5.14.	30.5.13.
213	A. Williams	...In connection with his Licence No. A 583, on the right bank Makuba creek, Arawakai creek, Demerara river.	,,	,,

PERMISSIONS UNDER CLAUSE 67 (2.)

TO OCCUPY CROWN LAND FOR DEPOT.

241	M. E. Mordle	...To occupy a tract of Crown land not exceeding 5 acres on the tract formerly held under Wood-cutting Licence No. A 398, right bank Waratilla creek, Kamuni creek, left bank Demerara river, in connection with her Licence No. A 184.	6.5.14.	7.5.13.
242	B. Allicock	...To occupy a tract of Crown land not exceeding 5 acres on the Ehibu creek, right bank Wainibisci creek, right bank Demerara river, in connection with Licence No. A 570.	8.5.14.	9.5.13.
243	A. Williams	...To occupy a tract of Crown land not exceeding 5 acres on the Arawakai creek, right bank Demerara river, in connection with Licence No. A 583.	29.5.14.	30.5.13.

No.	NAME.	LOCALITY.	ACRES.	TERM.	DATE.

RENEWALS.

WOOD-CUTTING LICENCES.

DEMERARA.

A 340	A. da Silva	...Left bank of a small tributary of the Little Palmenda creek, Big Palmenda creek, Urukuya creek, left bank Demerara river.	2	1 year to 31.3.14.	3.5.13.
A 353	H. Harlequin	...Left bank Loo creek, right bank Demerara river.	112	1 year to 28.12.13.	,,

Digitized by Google

No.	Name.	Locality.	Acres.	Term.	Date.

RENEWALS.

WOODCUTTING LICENCES.

DEMERARA.

A 215	J. V. Adams	...	Right bank Yarowacabra creek, left bank Madewini creek, right bank Demerara river.	200	1 year to 3.13.14.	3.5.13.
A 275	J. Meertens	...	Left bank Maroodie creek, right bank Madewini creek, right bank Demerara river.	140	1 year to 31.3.14.	,,
A 209	Alice Taylor	...	Left bank Hubudebu creek, Hyama creek, left bank Demerara river.	215	,,	12.5.13.
A 184	M. E. Mordle	...	Left bank Waratilla creek, right bank Kamuni creek, left bank Demerara river.	360	,,	14.5.13.
A 276	A. Feckker	...	Right bank Bhimiti creek, left bank Horewa creek, right bank Kamuni creek; left bank Demerara river.	150	,,	,,
A 206	T. Pollard	...	Right bank Hywarrie creek, right bank Hyama creek, left bank Demerara river.	230	,,	21.5.13.
A 244	E. A. Simmons	...	Right bank Kunanamu creek, Waratilla creek, Kamuni creek, left bank Demerara river.	240	,,	,,
A 280	T. Ng-a-Mann	..	Right bank Warakabra creek, left bank Pokerero creek, Kamuni creek, left bank Demerara river.	98	,,	,,
A 344	Pimenta & D'Oliveira	..	Right bank Kuliserabo creek, left bank Demerara river.	108	,,	,,
A 346	do.	...	Right bank Flathill creek, right bank Kuliserabo creek, left bank Demerara river.	116.5	,,	,,
A 348	do.	...	Between the Kassakwia and Waratilla creeks, Kamuni creek, left bank Demerara river.	692	,,	,,
A 476	J. D'A. Serrao	...	On the Horewa creek, right bank Kamuni creek, left bank Demerara river.	652	1 year to 10.4.14.	29.5.13.

ESSEQUIBO.

A 569	S. Garraway	...	Right bank Moruca river.	77	1 year to 11.2.14.	12.5.13.
A 386	Proprietors Pln. Uitvlugt.		Left bank Bonasika creek, right bank Essequibo river.	332.08	1 year to 1.2.14.	14.5.13.

No.	Name.	Locality.	Term.	Date.

PERMISSIONS UNDER CLAUSE 50.

207	Consolidated Rubber & Balata Estates, Ltd.	To collect Tonka Beans on all their Balata Collecting Licences.	1 year to 31.3.14.	1.5.13.

PERMISSIONS UNDER CLAUSE 65.

ESSEQUIBO.

1053	Sprostons, Limited	...	To cut 200 cords of firewood in the vicinity of Tiger creek, Potaro river.	1 year to 31.3.14.	2.5.13.
1015	Corona Diamond Syndicate.		To occupy ¼ acre of Crown land at the junction of the Seranamu creek and the Mazaruni river.	,,	,,
1126	S. Young	...	To occupy 2 acres of Crown land on the Eastern Side of the Potaro-Konawaruk road, South of the Police Station.	,,	3.5.13.
1135	A. Caesar	...	To occupy Lot No. 2 at Carty's Landing, Cuyuni river.	,,	,,
959	D. Thomas	...	To occupy Lot No. 10 at Tumatumari, Potaro river.	,,	6.5.13.
1136	D. Thomas	...	To occupy Lot No. 13 at Tumatumari, Potaro river.	,,	,,
1112	Jas. Howell	...	To occupy 51·84 square roods on the Eastern Side of the Potaro-Konawaruk road, about 12·5 roods North of the 11 mile paal.	,,	13.5.13.
1097	M. A. Goring	...	To occupy ½ acre of Crown land on the left bank Arangoy creek, left bank Cuyuni river.	,,	,,
1113	Edward Sam	...	To occupy 46 square roods on the Eastern Side of the Potaro-Konawaruk road, 24·72 roods North of the 11 mile paal.	,,	21.5.13.
1121	E. Luckie	...	To occupy Lot No. 2 at Tumatumari, Potaro river.	,,	,,
1109	Sprostons, Limited	...	To occupy ½ acre of Crown land at Massawini creek, Barama river.	,,	,,
1110	do.	...	To occupy ½ acre of Crown land at Massawini Landing, Barama river.	,,	,,
1080	do.	...	To occupy one acre of Crown land on the left bank Yarikita river, next above the Police Station.	,,	27.5.13.

Digitized by Google

No.	NAME.	LOCALITY.	TERM.	DATE.
		PERMISSION UNDER CLAUSE 65.		
		ESSEQUIBO.		
952	J. Sandiford	...To occupy 2·083 acres of Crown land, left bank Handrail creek, right bank Mahdia creek, Potaro river.	1 year to 31.3.14.	27.5.13.
1078	E. B. Leung	...To occupy one acre of Crown land left bank Yarikita river, next above the Police Station.	do.	,,
997	J. E. Low	..To occupy one acre of Crown land right bank Barama river, below the Portage around Towakaima Falls.	do.	,,
577	Ho-a-Shoo, Ltd.	...To occupy 5 acres of Crown land at Mount Everard, right bank Barima river.	do.	29.5.13.
578	do.	...To occupy 5 acres of Crown land at Mount Everard, right bank Barima river next below the tract held under Permission No. 577.	do.	,,
814	do.	...To occupy Lot No. 4 at Flower Garden Hill, 11 miles Potaro-Konawaruk road.	do.	,,
815	do.	...To occupy Lot No. 3 at Flower Garden Hill, 11 miles Potaro-Konawaruk road.	do.	,,
1018	do	...To occupy ½ acre of Crown land on the Island opposite Arawak Matope Island, Cuyuni river.	do.	,,
1088	do.	...To occupy ½ acre of Crown land on "Hill-to-House" creek, Rupa creek, left bank Cuyuni river.	do.	,,
1079	do.	...To occupy one acre of Crown land at Pigeon Island Landing, Cuyuni river.	do.	,,
446	Manoel Vieira	...To occupy one acre of Crown land at Aremu Landing, Cuyuni river.	do.	,,
609	do.	...To occupy ½ acre of Crown land at Tiger Island, Landing left bank Cuyuni river.	do.	,,
741	do.	...To occupy ½ acre of Crown land at Quartzstone Landing, Cuyuni river.	do.	,,
742	do.	...To occupy ½ acre of Crown land on Ladysmith Hill, Quartzstone Back, Cuyuni river.	do.	,,
1055	do.	...To occupy Lot No. 3 at Carty's Landing, Cuyuni river.	do.	,,
1056	do.	...To occupy Lot No. 4 at Carty's Landing, Cuyuni river.	do.	,,
1057	do.	...To occupy Lot No. 6 at Carty's Landing, Cuyuni river.	do.	,,
1072	do.	...To occupy ½ acre of Crown land at Rupar Landing, Cuyuni river.	do.	30.5.13.
1137	E. B. Leung	...To occupy one acre of Crown land, right bank Aiarina creek, right bank Kaituma river.	do.	,,
		BERBICE.		
373	Estate of Ramburran, decd.	To occupy 250 acres in rear of the Southern half of Plantation Rosignol.	1 year to 31.3.14.	2.5.13.
479	do.	...To occupy 493 acres of Crown land in rear of Plantations Sir James and D'Edwards.	,,	,,
1062	S. Dawson & Co., Ltd,	To collect Tacouba wood from the bed of the Abary creek.	,,	,,
424	do,	...To occupy a tract of Crown land on the right bank of the Abary creek for the purpose of conserving water.	,,	,,
1074	Abary Plantation, Ltd.	To collect Tacouba wood in the Abary creek along the facade of the Company's tracts.	,,	7.5.13.
864	Gunga	...To occupy 39 acres of Crown land in rear of Plantation Mon Choisi.	,,	13.5.13.
321	J. W. Isaacs	...To occupy 200 acres of Crown land in rear of Plantation Bel Air.	,,	21.5.13.
		PERMISSIONS UNDER CLAUSE 66.		
		ESSEQUIBO.		
40	J. Sandiford	...To sublet Permission No. 952, for 2·083 acres, left bank Handrail creek, Mahdia creek, Potaro river, to the Minnehaha Development Company, Limited.	1 year to 31.3.14.	27.5.13.
		BERBICE.		
35	Ramalsing	...To sublet 10 acres, part of Licence of Occupancy No. A 210, for a portion of the Company path between Plantations Sir James and Cotton Tree to Madhoa, Bhugwansing, Jheet and Chudan.	1 year to 31.3.14.	3.5.13.
		CATTLE GRAZING PERMISSIONS.		
		RUPUNUNI SAVANNAHS.		
6	J. C. Menzies	...To occupy 50 square miles on the left bank Ireng river, between the Puwa and Chung rivers.	1 year to 31.3.14.	13.5.13.

Digitized by Google

Terms of Sale:—Cash, with two per cent. auction dues. Removal to be effected by purchaser at own cost within six months of sale.

J. MULLIN,
for Commissioner of Lands and Mines.
Department of Lands and Mines,
Georgetown, Demerara,
8th July, 1913.

Under the Mining Regulations.

APPLICATIONS FOR LICENCES.

DEPARTMENT OF LANDS & MINES.
GEORGETOWN, DEMERARA.

[1.] 19th July, 1913

IN accordance with Clause 11 of the Mining Regulations, 1905:

Notice is hereby given that the following applications for Claim Licences have been lodged with the Commissioner at the Office of the Department of Lands and Mines:—

DISTRICT NO. 2.
TO MINE FOR GOLD.

BY EUGENE THOMPSON, ELIAS SEMPLE & EDWARD SAMPSON.

1,500 x 800 feet of Crown land, Perseverance Hill, Conawarook.
Distance of claim to river or creek landing—4½ miles.
Nearest claim holder—J. E. H. Chin.

DISTRICT NO. 3.

BY JAMES WILLIAM BROWNE.

1,500 x 800 feet of Crown land, Powis Creek, Left Bank, Ohio, Left Bank, Kaburi, Right Bank, Mazaruni River.
Distance of claim to river or creek landing—6 miles.
Nearest claim holder—J. Wills.
1,500 x 800 feet of Crown land, Powis Creek, Left Bank, Ohio, Left Bank, Kaburi Right Bank, Mazaruni.
Distance of claim to river or creek landing—6 miles.
Nearest claim holder—J. Wills.

BY THOMAS DE CHALUS & WM. HENDERSON.

1,500 x 800 feet of Crown land, Turtle Creek, Right Bank, Monkey Creek, Left Bank, Putareng, Left Bank, Mazaruni River.
Distance of claim to river or creek landing—12 miles from Isseneroo Creek Falls Landing.
Nearest claim holder—Joseph B. Biddulph and others.

BY AUGUSTUS SAMUEL & THEODORE CHUNG.

1,500 x 800 feet of Crown land, Powis Creek, Right Bank, Ohio, Left Bank, Caburi, Right Bank, Mazaruni River.
Distance of claim to river or creek landing—3 miles from Ohio Creek.
Nearest claim holder—Evan Wong.

BY CHARLES COZIER, INNISS MATTHEWS, GEORGE COZIER & HENRY WILLIAMS.

1,500 x 800 feet of Crown land, Sawarrie Creek, Right Bank, Ohio Creek, Left Bank, Caburi Creek, Right Bank, Mazaruni River.
Distance of claim to river or creek landing—1½ miles from Ohio Landing.
Nearest claim holder—Nil.

BY CHARLOTTE LONDON.

1,500 x 800 feet of Crown land, Perseverance Creek, Left Bank, Semang Creek, Mazaruni River.
Distance of claim to river or creek landing—7 miles.
Nearest claim holder—J. Mitchell.

DISTRICT NO. 4.

BY GEORGE PARRIS.

1,500 x 800 feet of Crown land, In Time Creek, Aranka Creek, Left Bank, Cuyuni River.
Distance of claim to river or creek landing—About 14 miles.
Nearest claim holder—A. F. Holder & D. Austin.

BY JOSEPH BARRINGTON SHAW & CYPRION THOMPSON.

1,500 x 800 feet of Crown land, Enterprise Creek, Left bank, Arangoy, Left Bank, Cuyuni River.
Distance of claim to river or creek landing—About 14 miles.
Nearest claim holder—J. Rock.

BY EMMANUEL ROACH.

1,500 x 800 feet of Crown land, Providence Creek, Left Bank, Aranka, Left Bank, Cuyuni
Distance of claim to river or creek landing—About 9 miles.
Nearest claim holder—M. Murrell.

BY JOHN AUGUSTUS EMANUEL SMALL.

1,500 x 800 feet of Crown land, Flower Garden Creek, Right Bank, Aranka, Left Bank, Cuyuni.
Distance of claim to river or creek landing—About 9 miles.
Nearest claim holder—T. Philips & S. Li.

DISTRICT NO. 5.

BY WILLIAM HENRY WALKER.

1,500 x 800 feet of Crown land, Fortune Hill, Right Bank, Triumph Creek, Right Bank, Kaituma.
Distance of claim to river or creek landing—About 4 miles.
Nearest claim holder—T. C. Alves.

DISTRICT NO. 3.
TO MINE FOR PRECIOUS STONES.

BY JAMES WILSON.

1,500 x 800 feet of Crown land, England Creek, Left Bank, Isseneroo Creek, Left Bank, Mazaruni River.
Distance of claim to river or creek landing—7 miles.
Nearest claim holder—W. J. Kenswell.

All persons having any right, title and interest in and to any of the abovementioned tracts of Crown Land and who may have just grounds to oppose the granting thereof, are hereby required to do so in due form at the Office of the Department of Lands and Mines, in the City of Georgetown, within the time specified by the Regulations, setting forth his, her, or their reasons of opposition in writing, duly signed.

FRANK FOWLER,
Commissioner of Lands and Mines.

NOTICE.

APPLICATION FOR EXCLUSIVE PERMISSION ABANDONED.

[1.] 19th July, 1913.

NOTICE is hereby given, for general information, that the undermentioned application for Exclusive Permission has been abandoned.

FRANK FOWLER,
Commissioner of Lands and Mines.

DISTRICT NO. 3.

BY EVAN WONG.

To occupy and explore for a period of three years, a portion of the Mazaruni River, from the mouth of Tomasing Creek to Sipari Island with a strip of land 100 feet wide on either bank containing an area of 2,869 acres.

DEPARTMENT OF LANDS AND MINES,
Georgetown,
17th July, 1913.

Comparative Return of Gold for Quarter ending 30th June, 1913, and 1912.

District.	1913-1914. Amount. ozs.	dwts.	grs.	Royalty. $	c.	1912-1913. Amount. ozs.	dwts.	grs.	Royalty. $	c.
Barima ...	1,920	09	09	1,344	63	2,800	01	17	1,684	17
Barama ...	903	06	14	632	47	579	16	08	405	95
Cuyuni ...	13,989	14	14	9,793	95	1,748	10	08	1,224	26
Groete Creek.	38	13	15	27	11	73	05	12	51	32
Puruni ...	190	16	11	133	62	295	13	13	207	00
Mazaruni ...	934	03	12	654	04	1,338	18	02	937	22
Essequibo ...	3,097	12	05	2,168	38	3,424	07	09	2,397	10
Potaro ...	2,506	11	06	1,754	90	1,761	18	12	1,233	45
Demerara ...	4	11	14	3	21	2	06	12	1	63
Wenamu ...	...	...	...	...		1,060	10	13	742	39
Waini ...	...	...	...	...		9	12	00	6	72
Totals ...	23,585	19	04	16512	31	13095	00	10	8,891	21

	ozs.	dwts.	grs.	Royalty.
Total output to date for year 1913-1914 ...	23,585	19	04	$16,512 31
Total output to date for same period 1912-1913.	13,095	00	10	8,891 21
Increase ...	10,490	18	18	$ 7,621 10

FRANK FOWLER,
Commissioner of Lands and Mines.

Digitized by Google

DEPARTMENT OF LANDS AND MINES,
Georgetown,
17th July, 1913.

Comparative Return of Precious Stones entered at the Department of Lands and Mines for Quarter ended 30th June, 1913, and 1912.

Locality.	1913-1914.		1912-1913.	
	No.	Carats.	No.	Carats.
Mazaruni ...	26,294	2,257 10/16	18,704	1,394 1/8
Cuyuni	...	...	3,260	376 3/8
Totals ...	26,294	2,257 10/16	21,964	1,770 1/2

	No. Stones.	Carats.
Total entered to date for year 1913-1914	26,294	2,257 10/16
Total entered to date for same period 1912-1913	21,964	1,770 1/2
Increase ...	4,330	487 1/2

FRANK FOWLER,
Commissioner of Lands and Mines.

APPLICATIONS FOR LICENCES.

DEPARTMENT OF LANDS AND MINES,

GEORGETOWN, DEMERARA,
[2.] 12th July, 1913.

IN accordance with Clause 11 of the Mining Regulations, 1905:

Notice is hereby given that the following applications for Claim Licences have been lodged with the Commissioner at the Office of the Department of Lands and Mines.

TO MINE FOR GOLD.

DISTRICT NO. 2.

BY LEVI BAUCHUS.

1,500 x 800 feet of Crown land, In Time Hill, Right Bank, Handrail Creek, Mahdia Creek, Right Bank, Potaro River.

Distance of claim to river or creek landing—About 15 miles to Potaro Landing.

Nearest claim holder - A. Wills.

DISTRICT NO. 3.

BY GEO. A. DECEMBER, JOS. DEANE & JOHN CEPHAS.

1,500 x 450 feet of Crown land, Bond Fire Creek, Right Bank Ohio Creek, Left Bank, Kaburi Creek, Right Bank, Mazaruni River.

Distance of claim to river or creek landing—1½ miles.

Nearest claim holder—Evan Wong.

DISTRICT NO. 4.

BY HENRY FRASER, N. YING & YEE KAI.

1,500 x 800 feet of Crown land, Lady Walter, Left Bank, Aranka Creek, Left Bank, Cuyuni River.

Distance of claim to river or creek landing—18 miles to River.

Nearest claim holder—I. E. H. Chin, J. Clementson and J. Murray.

1,500 x 800 feet of Crown land, Darling Creek, Left Bank, Lady Walter Creek, Left Bank, Aranka Creek, Left Bank, Cuyuni River.

Distance of claim to river or creek landing—18 miles to River.

Nearest claim holder—James Lam.

BY JAS. ALEX. H. WONG.

1,500 x 800 feet of Crown land, Mizpah, Right and Left Banks of Lady Walter Creek, Left Bank, Aranka Creek, Left Bank, Cuyuni River.

Distance of claim to river or creek landing—18 miles to River.

Nearest claim holder—Henry Fraser, N. Ying and Y. Kai.

All persons having any right, title and interest in and to the abovementioned tracts of Crown Land, and who may have just grounds to oppose the granting thereof, are hereby required to do so in due form at the Office of the Department of Lands and Mines, in the City of Georgetown, within the time prescribed by the Regulations, setting forth his, her or their reasons of opposition in writing, duly signed.

J. MULLIN,
for Commissioner of Lands and Mines.

CLAIMS DECLARED ABANDONED

[2.] 12th July, 1913.

NOTICE is hereby given in accordance with Section 14 (6) of the Mining Regulations, 1905, that the undermentioned Claims for which the Claim Licence Fees have not been paid, are declared abandoned.

J. MULLIN,
for Commissioner of Lands and Mines.

DISTRICT NO. 3.

BY TROYTON PHILLIPS & SAMUEL LI.

1,500 x 800 feet of Crown land, Unity tributarry of Itaki Creek, Right Bank, Mazaruni River.

Distance of claim to river or creek landing—About 15 miles.

Nearest claim holder—Eytle Brothers.

BY GEORGE WILLIAMS & WILLIAM WESSEL.

1,500 x 800 feet of Crown land, Powis Creek, Right Bank, Ohio Creek, Left Bank, Kaburi Creek, Right Bank, Mazaruni River.

Distance of claim to river or creek landing—About 2 miles.

Nearest claim holder—M. Malouf.

DISTRICT NO. 4.

BY HENRY ADOLPHUS STEPHEN.

1,500 x 800 feet of Crown land, Right Bank, Butterfly Creek, Right Bank, Powis Creek, Right Bank, Perseverance Creek, Right Bank, Aromatta Creek, Right Bank, Iroma Creek, Left Bank, Cuyuni River.

Distance of claim to river or creek landing—13 miles.

Nearest claim holder—J. W. Cæsar.

1,500 x 800 feet of Crown land, Aromatta Creek Right Bank, Iroma Creek, Left Bank, Cuyuni River.

Distance of claim to river or creek landing—14 miles.

Nearest claim holder—Thos. Daly.

BY ROWLAND DUNCAN FIELD & WALTER HOUSTON.

1,500 x 800 feet of Crown land, Powis, Right Bank, Perseverance Creek, Right Bank, Aromatta Creek, Right Bank, Iroma Creek, Left Bank, Cuyuni River.

Distance of claim to river or creek landing—13 miles.

Nearest claim holder—Thos. Daly.

1,500 x 800 feet of Crown land, Right Bank, Powis Creek, Right Bank, Perseverance Creek, Right Bank, Aromatta Creek, Right Bank, Iroma Creek, Left Bank, Cuyuni River.

Distance of claim to river or creek landing—13 miles.

Nearest claim holder—Thos. Daly.

BY A. A. ABRAHAM.

1,500 x 800 feet of Crown land, Labaria Creek, Right Bank, Sir Walter Creek, Left Bank, Aranka Creek, Left Bank, Cuyuni River.

Distance of claim to river or creek landing—10 miles

Nearest claim holder—Charles Davilar.

BY JAS. OCTAVE & S. ANDRIES.

1,500 x 800 feet of Crown land, Right Bank, Sir Walter Creek, Left Bank, Aranka Creek, Left Bank, Cuyoni River.

Distance of claim to river or creek landing—8 miles.

Nearest claim holder—J. W. Wilkinson.

TRANSFER OF CLAIM.

[2.] 12th July, 1913.

IN accordance with Clause 44 (2) of the Mining Regulations, 1905:

Notice is hereby given that the following Notice of intended Transfer of right, title, and interest in and to the undermentioned Claim Licence has been received by the Commissioner of Lands and Mines:—

DISTRICT NO. 5.

BY J. PETERS TO AND IN FAVOUR OF JOSEPH ALLEYNE.

All of his right, title and interest in and to Claim Licence No. B 2,214, in the name of Joseph Alleyne and Joseph Peters and situate on Triumph Creek, Right Bank, Kaituma River, Left Bank, Barima River, North Western District.

All persons having any right, title, interest or claim in and to the abovementioned Claim Licence and who may have just grounds to oppose the transfer thereof, are hereby required to do so in due form at the Office of the Department of Lands and Mines, in the City of Georgetown, within the

Digitized by Google

time specified by the Regulations, setting forth his, her, or their reasons of opposition in writing, duly signed.

J. MULLIN,
for Commissioner of Lands and Mines.

APPLICATION FOR EXCLUSIVE PERMISSION.

[2.] 12th July, 1913.

IN accordance with Clause 39 (1) of the Mining Regulations, 1905:

Notice is hereby given that the following application for an Exclusive Permission under Section 14, Sub-Section 2 of the Mining Ordinance, 1903, has been addressed to the Governor-in-Council:—

DISTRICT NO. 2.

BY EVAN WONG.

To occupy and explore for a period of three years a tract of 500 acres of Crown land, situate on the right bank of the Demerara River at a place known as "Three Friends," commencing from the lower boundary of Akyma extending downwards to the upper boundary of Nieu Harden.

All persons having any right, title, interest or claim in and to the abovementioned tract of Crown Land and who may have just grounds to oppose the issue of the Exclusive Permissions, are required to enter opposition in writing with the grounds thereof, at the Office of the Commissioner of Lands and Mines, Georgetown, within the time specified by the Regulations.

J. MULLIN,
for Commissioner of Lands and Mines

APPLICATION FOR EXCLUSIVE PERMISSIONS DECLARED ABANDONED.

[2.] 12th July, 1913.

IN accordance with Clause 38 (6) of the Mining Regulations, 1905:

Notice is hereby given for general information that the undermentioned applications for Exclusive Permissions under Section 14, Sub-Section 2 of the Mining Ordinance, 1903, are declared abandoned

J. MULLIN,
for Commissioner of Lands and Mines.

DISTRICT NO. 4.

BY W. A. DUNN.

To occupy and explore for a period of 3 years the following tract of Crown Land:—

The Oko River and its tributaries with a strip of land 300 yards wide on each bank commencing from its source to its junction with the right bank of the Cuyuni River, and containing an approximate area of ten (10) square miles, save and except such portions of the said tract of land as are already lawfully occupied or located.

DISTRICT NO. 5.

BY W. D. CLEARY.

To occupy and explore for a period of three (3) years, a tract of Crown Land, situated on the Warimba Creek, and its tributaries on the left bank of the Barima River in the North Western District, with a width on either bank of 300 yards, comprising an estimated area of two (2) square miles, save and except such portions of the said tract of land as are already lawfully occupied or located.

APPLICATIONS FOR LICENCES.

DEPARTMENT OF LANDS & MINES, GEORGETOWN, DEMERARA,

[3.] 5th July, 1913.

IN accordance with Clause 11 of the Mining Regulations, 1905:

Notice is hereby given that the following applications for Claim Licences have been lodged with the Commissioner at the Office of the Department of Lands and Mines:—

TO MINE FOR GOLD.

DISTRICT NO. 3.

BY J. ALLEYNE & J. YONG.

1,500 x 800 feet of Crown land, Good Faith Hill, Right Bank, Kaburi Creek, Right Bank, Mazarun River.
Distance of claim to river or creek landing—About 5 miles.
Nearest claim holder—S. Wills.

BY M. MALOUF.

1,500 x 800 feet of Crown land, Peter, Right Bank, Kaburi Creek, Right Bank, Mazaruni River.
Distance of claim from river or creek landing—About 2 miles from Kaburi Creek.
Nearest claim holder—None.

DISTRICT NO. 4.

BY THOMAS NATHANIEL HEROD.

1,500 x 800 feet of Crown land, Mafeking, Left Bank, Little Aremu Creek, Right Bank, Cuyuni River.
Distance of claim to river or creek lanidng—About 25 miles to Aremu Landing.
Nearest claim holder—E. Mannie & M. Vieira.

BY PRINCE PATRICK.

1,500 x 800 feet of Crown land, Sunfish Creek, Right Bank, Arangov Creek, Left Bank, Aranka Creek, Left Bank, Cuyuni River.
Distance of claim to river or creek landing—About 13 miles from Pigeon Island Landing.
Nearest claim holder—M. Vieira.

BY NICHOLS CARTER & SAMUEL WILLIAMS.

1,500 x 800 feet of Crown land, Cirib Creek, tributary Sir Walter Creek, Left Bank, Aranka Creek, Left Bank, Cuyuni River.
Distance of claim to river or creek landing—About 8½ miles.
Nearest claim holder—S. Sunart.

BY I. E. H. CHIN.

1,500 x 800 feet of Crown land, Restless No. 1, Right and Left Banks, Black Water Creek, Left Bank, Aranka Creek, Left Bank, Cuyuni River.
Distance of claim to river or creek landing—18 miles.
Nearest claim holder—T. A. Rich & R. Choy.

1,500 x 800 feet of Crown land, "Aside," Left Bank of Black Water Creek, Left Bank, Aranka Creek, Left Bank, Cuyuni River.
Distance of claim to river or creek landing—18 miles to River.
Nearest claim holder—James Alex. H. Wong.

1,500 x 800 feet of Crown land, Restless No. 2, Right and Left Banks of Black Water Creek, Left Bank, Aranka Creek, Left Bank, Cuyuni River.
Distance of claim to river or creek landing—18 miles to River.
Nearest claim holder—T. A. Rich & R. Choy.

1,500 x 800 feet of Crown land, Our Best, Right and Left Bank of Black Water Creek, Left Bank, Aranka Creek, Left Bank, Cuyuni River.
Distance of claim from river or creek landing—18 miles to River.
Nearest claim holder—James Alex. H. Wong.

1,500 x 800 feet of Crown land, Contented, Right and Left Banks of Black Water Creek, Left Bank, Aranka Creek, Left Bank, Cuyuni River.
Distance of claim to river or creek landing—18 miles to River.
Nearest claim holder—James Alex. H. Wong.

1,500 x 800 feet of Crown land, William Tell, Right and Left Banks, Black Water Creek, Left Bank, Aranka Creek, Left Bank Cuyuni River.
Distance of claim from river or creek landing—18 miles to River.
Nearest claim holder—Jas. Alex. H. Wong.

1,500 x 800 feet of Crown land, Astonished Creek, Right and Left Banks of Black Water Creek, Left Bank, Aranka Creek, Left Bank, Cuyuni River.
Distance of claim to river or creek landing—About 18 miles to River.
Nearest claim holder—James Alex. H. Wong.

1,500 x 800 feet of Crown land, Satisfied, Right and Left Banks, Black Water Creek, Left Bank, Aranka Creek, Left Bank, Cuyuni River.
Distance of claim to river or creek landing—18 miles to River.
Nearest claim holder—James Alex. H. Wong.

1,500 x 800 feet of Crown land, Come in, Left Bank, Black Water Creek, Left Bank, Aranka Creek, Left Bank, Cuyuni River.
Distance of claim to river or creek landing—18 miles.
Nearest claim holder—James Alex. H. Wong.

Digitized by Google

BY J. A. E. SMALL.

1,480 x 500 feet of Crown land, Aranka Creek, Left Bank, Cuyuni River.
Distance of claim to river or creek landing—About 9 miles.
Nearest claim holder—T. Phillips and S. Li.

BY A. FRASER, A. CÆSAR & JOS. HECTOR.

1,500 x 800 feet of Crown land, Trust in Hope, tributary of Oko Creek, tributary of Cuyuni River on its Right Bank.
Distance of claim to river or creek landing—About 25 miles.
Nearest claim holder—Frederick Thomas.

BY J. A. E. SMALL.

1,500 x 800 feet of Crown land, Aranka Creek, Left Bank, Cuyuni River.
Distance of claim from river or creek landing—About 9 miles.
Nearest claim holder—T. Phillips & S. Li.

BY MANOEL VIEIRA.

1,500 x 800 feet of Crown land, Lady Walter No. 2, Left Bank, Aranka Creek, Left Bank, Cuyuni River.
Distance of claim to river or creek landing—12 miles.
Nearest claim holder—J. Archer and S. Yhap.
1,500 x 800 feet of Crown land, Lady Walter No. 3, Left Bank, Aranka Creek, Left Bank, Cuyuni River.
Distance of claim to river or creek landing—About 12 miles.
Nearest claim holder—J. Archer and S. Yhap.
1,500 x 800 feet of Crown land, Lady Walter No. 4, Left Bank, Aranka Creek, Left Bank, Cuyuni River.
Distance of claim to river or creek landing—12 miles.
Nearest claim holder—J. Archer and S. Yhap.
1,500 x 800 feet of Crown land, Lady Walter No. 5, Left Bank, Aranka Creek, Left Bank, Cuyuni River.
Distance of claim to river or creek landing—12 miles.
Nearest claim holder—J. Archer and S. Yhap.
1,500 x 800 feet of Crown land, Lady Walter No. 6, Left Bank, Aranka Creek, Left Bank, Cuyuni River.
Distance of claim to river or creek landing—12 miles.
Nearest claim holder—J. Archer and S. Yhap.
1,500 x 800 feet of Crown land, Fish, Left Bank, Sir Walter Creek, Left Bank, Aranka Creek, Left Bank, Cuyuni River.
Distance of claim to river or creek landing—12 miles.
Nearest claim holder—J. Archer and S. Yhap.
1,500 x 800 feet of Crown land, Fish, Left Bank, Sir Walter Creek, Left Bank, Aranka Creek, Left Bank, Cuyuni River.
Distance of claim to river or creek landing—12 miles.
Nearest claim holder—E. W. Medas.

DISTRICT NO. 5.

BY CHARLES LUCIENNE.

1,500 x 800 feet of Crown land, Hopeful Creek, Right Bank, Imoti Creek, Right Bank, Waini River.
Distance of claim to river or creek landing—About 18 miles from Waini.
Nearest claim holder—I. D. Webster.
1,500 x 800 feet of Crown land, Hopeful Creek, Right Bank, Imoti Creek, Left Bank, Waini River.
Distance of claim to river or creek landing 18 miles to Waini.
Nearest claim holder—C. Lucienne.

BY CYRIL FARNUM.

1,500 x 800 feet of Crown land, Stone Creek, Hill, Right Bank, Iana Creek, Right Bank, Barama River.
Distance of claim to river or creek landing - 6 miles.
Nearest claim holder—T. A. Charles.
1,500 x 800 feet of Crown land, Strip Hill, Right Bank, Iana Creek, Right Bank, Barama River.
Distance of claim to river or creek landing—About 6 miles.
Nearest claim holder - T. A. Charles.
1,500 x 800 feet of Crown land, Maroon Hill, Right Bank, Iana Creek, Right Bank, Barama River.
Distance of claim to river or creek landing—About 6½ miles.
Nearest claim holder—C. Farnum.

BY JAMES LIVERPOOL.

1,500 x 800 feet of Crown land, Sand Creek, subtributary, Manamarin Creek, Right Bank, Barama River.
Distance of claim to river or creek landing—About 5 miles.
Nearest claim holder—Charles Poon.

All persons having any right, title and interest in and to the abovementioned tracts of Crown Land, and who may have just grounds to oppose the granting thereof, are hereby required to do so in due form at the Office of the Department of Lands and Mines, in the City of Georgetown, within the time specified by the Regulations, setting forth his, her, or their reasons of opposition in writing, duly signed.

FRANK FOWLER,
Commissioner of Lands and Mines.

TRANSFER OF CLAIMS.

[3.] 5th July, 1913.

IN accordance with Clause 44 (2) of the Mining Regulations, 1905:

Notice is hereby given that the following Notice of intended Transfer of right, title and interest in and to the undermentioned Claim Licences have been received by the Commissioner of Lands and Mines:—

DISTRICT NO. .

BY F. W. HUTSON, TO AND IN FAVOUR OF THE MINNIEHAHA DEVELOPMENT COMPANY, LIMITED.

All of his right, title and interest in and to the following Claim Licences Nos. 104, 106, 108, 274, 277, 278, 279, 282, 283, 320, 321, 1,338, 1,339, 353, 354, 434, 435, 436, 437, 438, 439, 441, 442, 443, 444, 455, 456, 457, 458, 459, 460, 461, B949, Potaro.

All persons having any right, title, interest or claim in and to the abovementioned Claim Licences, and who may have just grounds to oppose the transfers thereof, are hereby required to do so in due form at the Office of the Department of Lands and Mines, in the City of Georgetown, within the time specified by the Regulations, setting forth his, her or their reasons of opposition in writing, duly signed.

FRANK FOWLER,
Commissioner of Lands and Mines.

BY JOHN MARTIN.

1,500 x 800 feet of Crown land, Katy, tributary to Rupa Creek, Left Bank, Cuyuni River.
Distance of claim to river or creek landing—About 12 miles.
Nearest claim holders—None.

APPLICATION FOR MINING CONCESSION DECLARED ABANDONED.

[3.] 5th July, 1913.

IN accordance with Clause 38 (6) of the Mining Regulations, 1905:

Notice is hereby given for general information that the undermentioned application for a Mining Concession under Section 15 of the Mining Ordinance, 1903, is declared abandoned.

FRANK FOWLER,
Commissioner of Lands and Mines

DISTRICT No. 2.

BY EVAN WONG.

A tract of 2,021 acres of Crown Land, starting at a point on the Left Bank, Essequibo River, about 2,850 feet below the mouth of the Omai Creek, extending thence N. 8,050 feet, thence W. 2,000 feet, thence N. 5,550 feet, thence W. 5,950 feet, to the Left Bank, Omai Creek, thence along the Left Bank, Omai Creek, and the Left Bank, Essequibo River, to the starting point, for a period of 21 years save and except such lands therein as are already lawfully occupied or located.

Public Works Department.

NOTICE.

FIRST CLASS OVERSEER.

1. APPLICATIONS in *own writing* marked on the envelopes outside "*Application, First Class Overseer*" will be received by the undersigned up to noon on Thursday, the 31st instant, for the position of *First Class Overseer* in the Public Works Department.

2. The appointment is not pensionable, and the salary will be $720 per year, rising by annual increment of $72 (*on the certificate of the Colonial Civil Engineer*) to $1,200 per year.

Digitized by Google

3. Applicants must have had experience with Motor Engines, Launches, Boilers and machinery generally, and be capable of taking charge of all such in the Public Works Department Yard, and will also be called upon to perform any work for which he is qualified for other Departments, if required, as part of his ordinary duties.

4. Not more than *three* recent testimonials need be submitted with the applications, and the ages of the applicants should be stated, and whether married or single.

5. Personal canvas will disqualify.

JAMES H. W. PARK,
Colonial Civil Engineer.

Public Works Department,
Georgetown, 10th July, 1913.

NOTICE.

SECTION 15 OF ORDINANCE 11 OF 1910.

NOTICE is hereby given that it is proposed.—

(*a.*) to re-open, as a carriage road, the former road which ran in a southerly direction on the East Bank of the Berbice River from the public road where it now ends at the 11-Mile post (Plantation Highbury) for a distance of about 1½ miles to the end of Light-town Village, and further

(*b.*) to re-open as a bridle road the old Dutch road in continuation thereof for a further distance of about 12½ miles in a similar direction until Plantation Mara is reached, *i.e.*, across the lands of Plantations Christiana Lust, Julianburg, Plegtanker, Zorgen Vlygt, San Souci, Essendam, Experiment, Glastuglich, New Vigilante, Welgelegen and Union to Belmonte.

2. A plan showing the proposed location of the new roads and the lands through which they are to pass has been deposited at the Public Works Office in New Amsterdam, County of Berbice, and will be open to inspection every day, not being a Sunday or a Public Holiday, from 10 a.m. to 4 p.m. for one month.

3. Any owner or occupier of any of the above-mentioned lands who objects to the construction of the proposed work should within one month of the date of the first publication of the notice, deliver to the Colonial Civil Engineer a statement in writing of his objection, and the grounds for such objection.

JAMES H. W. PARK,
Colonial Civil Engineer.

Public Works Department,
Georgetown, 15th July, 1913.

Education Notice.

CAMBRIDGE LOCAL EXAMINATIONS.

THE Time-Tables for the above have arrived and can be had on application from the Secretary. The Examination for the Boys will be held at Queen's College; that for the Girls at Woodside School, Main Street, and will begin at 2 o'clock on Monday, July 21st. The Model Drawing will be held for both Boys and Girls at Queen's College at 10.30 a.m. on Monday, July 21st, instead of the hours fixed in the Time-Tables. Candidates will be supplied with paper and blotting-paper. All else, pens, pencils, Geometrical instruments, etc., must be provided by the pupils.

T. A. POPE,
Local Secretary.

Queen's College,
July 3rd, 1913.

Post Office Notices.

ROYAL MAIL ARRANGEMENTS.

MAILS for Europe, the West Indies, St Michaels (Azores) and New York by the R.M.S. "Balantia," will be closed at the General Post Office on Saturday, 19th July, at 7 p.m.

Letters for despatch by this Mail may be posted in City Street Boxes up to 6 p.m.

Postal matter will be registered at G.P.O. and at City Branch Offices up to 5 p.m.

Parcels received at G.P.O. and at City Branch Offices up to 4 p.m.

British Postal Orders may be purchased at the City Branch Offices any day (Sundays excepted) from 6.30 a.m. to 5.30 p.m. and at G.P.O. from 7 a.m. to 5 p.m.

Money Orders issued at G.P.O. and Cornhill Street up to 1 p.m.

After the closing of this Mail, postal matter handed in at the G.P.O. counter will be received on payment of extra postage as follows:—

Ordinary postal matter within 30 minutes 2 cents.

Ordinary postal matter within 60 minutes 12 cents.

Registered matter within 30 minutes after closing of Registered Mail 4 cents.

ON SUNDAY, 20th July, ordinary letters only, from 3 p.m. to 5 p.m. 12 cents.

COUNTRY MAILS will be forwarded to Georgetown as follows:—

DEMERARA.—East Coast, by Train leaving Mahaica at 5.20 p.m.

DEMERARA.—West Coast, by Train leaving Greenwich Park at 5.25 p.m.

DEMERARA.—East Bank, by Carrier Tricycle leaving Grove at 2.05 p.m.

DEMERARA.—West Bank, by Carrier Tricycle leaving Wales at 1.30 p.m.

DEMERARA.—Upper River and Potaro District, by Steamer leaving Wismar at 8.30 a.m.

BERBICE.—By Train leaving Rosignol at 6.55 a.m.

ESSEQUEBO COAST, LEGUAN AND WAKENAAM.—By Steamer leaving Onderneeming at noon.

ESSEQUEBO-BARTICA.—By Steamer leaving at 8 a.m. on Friday, 18th July.

ESSEQUEBO, NORTH WESTERN DISTRICT.—By Steamer leaving Mt. Everard at 8 a.m. on Thursday, 17th July.

N. FARRAR,
Postmaster General.

General Post Office,
Georgetown, 15th July, 1913.

PILLAR BOX ERECTED AT STEWARTVILLE, WEST COAST, DEMERARA.

POST OFFICE DEPARTMENT,
Georgetown, British Guiana,
10th July, 1913.

NOTICE is hereby given that a Receiving Box for the reception of Letters has been established at Stewartville Village on the West Coast, Demerara.

This Box will be cleared daily at 7 a.m. and 3.30 p.m.

For the prepayment of letters the requisite postage stamps must be affixed by the Sender. Money must not be thrown into the box.

N. FARRAR,
Postmaster General.

Digitized by Google

Immigration.

[FIRST PUBLICATION.]

HAVING been informed of the loss of receipt for Warm Clothing No. 8,002, dated 16th April, 1913, belonging to Ajodhava, male, No. 92,439, ex *Main*, 1902, residing at No. 72, Corentyne, Berbice, I hereby give notice that if no valid opposition be entered by any person within three weeks from the date hereof a new receipt will be delivered to the above-named on payment of the sum of twenty-four cents and the cost of this advertisement.

W. CRAWFORD,
Acting Immigration Agent General.

Immigration Office,
16th July, 1913.

General Register Office Notice.

IN accordance with the requirements of Section 14 of the Marriage Ordinance No. 25 of 1901, notice is hereby given of the appointment of the undermentioned Marriage Officer to the Ministerial Charge of the Registered Building hereinafter mentioned:—

Reverend Jos. A. Johnson *vice* Reverend W. A. Deane (on leave).

The A.M.E. Zion Building situate on lot 26, Hague, West Coast Demerara Marriage District.

E. D. ROWLAND,
Acting Registrar General.

General Register Office,
Victoria Law Courts,
Georgetown, Demerara,
18th July, 1913.

Local Government Board Notice

IT is hereby notified that the Local Government Board, acting under the provisions of Section 116 (5) of Ordinance No. 13 of 1907, framed an Estimate and made an Assessment for the Local Authority of Lots Nos. 40 and 41 Country District for the service of the Financial Year ending the 31st March, 1914, which Estimate and Assessment was approved at the last meeting of the Districts Committee of the Board.

W. E. BELLAMY,
Acting Secretary to the Board, and Inspector of Districts.

Local Government Board Office,
Georgetown, 16th July, 1913.

Licensing.

SOUTH ESSEQUEBO JUDICIAL DISTRICT.

LICENSING MEETING.

NOTICE is hereby given that a Special Licensing Meeting will be held at the Magistrate's Court Room, Leguan, on Thursday, the 24th day of July, 1913, at 12 o'clock, noon, for the purpose of considering an application from Manoel Rodrigues Ferreira for a certificate to obtain a Retail Spirit Shop Licence for premises situate at Lot 18, Fort Island, Essequibo River.

Justices of the Peace resident in the District are requested to attend at the time and place abovementioned.

S. G. T. BURKE,
Stipendiary Magistrate.

Leguan,
7th July, 1913.

GEORGETOWN JUDICIAL DISTRICT.

SPECIAL LICENSING MEETING.

NOTICE is hereby given that a Special Licensing Meeting will be held at the Magistrate's Court Room, Georgetown, at 12 o'clock, noon, on Thursday, the 24th day of July, 1913, for the purpose of considering an application from Silvestre A. Francisco, attorney of the heirs of P. D'Oliveira, deceased, for the transfer of their Retail Spirit Shop licence for premises at Lots 15 and 16, South Cumingsburg to Antonio De Freitas.

Justices of the Peace resident in the District are requested to attend at the time and place abovementioned.

H. K. M. SISNETT,
Stipendiary Magistrate.

Georgetown,
8th July, 1913.

Miscellaneous.

THE HAND-IN-HAND MUTUAL GUARANTEE FIRE INSURANCE COMPANY OF BRITISH GUIANA, LIMITED.

THE following list comprising the names of the Chairman, Directors, Secretary and Assistant Secretary, is hereby published in terms of Section 36 (1) of Ordinance No. 7 of 1900.

Directors:
JULES AUGUSTE PAIRAUDEAU, Chairman.
CECIL FARRAR.
JAMES CORNER MCCOWAN.
ALFRED PARKER SHERLOCK.
CARL FRITZ WIETING.
GEORGE ARTHUR HILL GOBING.
THOMAS TRAILL SMELLIE.
JOSEPH MONKHOUSE.
THOMAS JOHN ROY.
ALOYSIUS CHARLES O'DOWD.
JOAO JOSE RODRIGUES.
NELSON CANNON.

Secretary: JAMES SLATER.
Assistant Secretary: JAMES CANNON.

J. SLATER,
Secretary.

Georgetown, 17th July, 1913.

NOTICE.

THE Half yearly General Meeting of the Proprietors interested in the East Demerara Water Supply Scheme will be held in accordance with section 8, Ordinance No. 12 of 1884, on Monday, the 28th July, 1913, at the Office of the Commissioners, Lamaha Boat House, Vlissengen Road, Georgetown, at 12 o'clock, noon.

W. B. ST. AUBYN,
Secretary, East Demerara Water Supply Commissioners.

Georgetown 17th July, 1913.

ALL claims against the estate of George M. Robertson, deceased, must be filed with Robert Strang, Pln. Uitvlugt, West Coast, within 3 months from the first publication of this notice.

ROBERT STRANG,
Executor under the last Will and Testament of George M. Robertson, deceased.

19th July, 1913.

NOTICE.

ESTATE OF HENRY EVERTZ SMITH, DECEASED.

ALL persons having any claims against the Estate of Henry Evertz Smith, deceased, are hereby requested to render same to the first undersigned within three (3) months from date hereof, and all persons indebted to the same, are requested to make immediate payment.

J. WOOD DAVIS,
C. L. GALE,
Executors Estate Henry Evertz Smith, Deceased.

Museum Buildings, Georgetown,
10th July, 1913.

[THIS IS THE SECOND PUBLICATION.]

UPPER AND LOWER RIVER BOAT REGULATIONS, 1912.

NOTICE is hereby given that the District Commissary in charge of the Berbice River District, will attend at the following places for the purpose of inspecting boats (and their equipment) and issuing certificates of Survey and licences for the financial year 1913 1914, as follows:—

Maria Henrietta, Friday, 18th July.
Sandhills, Monday, 21st July,

D. J. J. O. LOW,
Commissary of Taxation,
Deputy Navigation Officer,
Lower Berbice River.

Commissary's Office,
New Amsterdam,
1st July, 1913.

DEMERARA RIVER JUDICIAL DISTRICT.

SEIZURE.

NOTICE is hereby given in accordance with section 26 of Ordinance 32 of 1903, that I, or

Digitized by Google

some one duly authorised by me in writing, will sell publicly to the highest bidder at Hyde Park Court room on Tuesday, the 5th day of August, 1913, at 12 o'clock, noon, unless previously claimed according to law, the following articles seized by A. G. Griffith, Forest Ranger and R.C., from John Chung and Ah Sue on the 6th May, 1913, on Crown land situate on right bank, Waratilla creek, right bank, Kamuni creek, left bank, Demerara river:—

2½ Cords firewood, lying where they were seized.

Terms of Sale:—Cash, with royalty and auction dues.

J. McFARLANE CORRY,
Actg. Stipendiary Magistrate.

Christianburg,
27th June, 1913.

BRITISH GUIANA.—MEDICAL DEPARTMENT.

ABSTRACT OF REPORTS OF HOSPITALS AT THE UNDERMENTIONED INSTITUTIONS.

FOR THE WEEK ENDING SATURDAY, 10TH MAY, 1913.

HOSPITALS AT	Remaining from last Week.		Admitted in the Week.			Discharged in the Week.			Died in the Week.			Remaining at the end of the Week.			Increase.	Decrease.	Number of Inmates.			Percentage of Sickness.	REMARKS.
	M.	F.	T.	M.	F.	T.	M.	F.	T.	M.	F.	T.	M.	F.	T.	Total.	Total.	M.	F.	T.	Total.	
H.M.P. Settlement	8	...	8	4	...	4	3	...	3	...	...	...	9	...	9	1	...	214	...	214	5·6	
Georgetown Prison	1	...	1	3	...	3	2	...	2	...	...	...	2	...	2	1	...	112	32	144	2·7	
New Amsterdam Prison	...	...	...	1	...	1	...	...	...	...	...	...	1	...	1	1	...	44	11	55	1·8	
Suddie Prison	...	...	...	...	...	...	...	...	...	...	...	...	...	...	...	...	...	13	...	13	...	
Onderneeming Industrial School	...	...	...	1	...	1	1	...	1	...	...	...	...	...	...	...	...	115	...	115	·8	
Total	9	...	9	9	...	9	6	...	6	...	...	...	12	...	12	3	...	498	43	541	3·3	

E. D. ROWLAND,
Acting Surgeon General.

DEMERARA RIVER JUDICIAL DISTRICT.

SEIZURE.

NOTICE is hereby given in accordance with section 26 of Ordinance No. 32, Anno 1903, that I, or some one duly authorized by me in writing, will sell publicly to the highest bidder, at Mallali Court-room on Thursday, the 14th day of August, 1913, at 12 o'clock, noon, unless previously claimed according to law, the following articles seized by A. G. Griffith, Forest Ranger and Rural Constable, from M. P. Camacho on the 10th June, 1913, outside the upper boundary line of W.C. Licence A 402, situate on left bank, Hibibea creek, left bank, Demerara River:—

14 logs greenheart timber, containing 100 cubic feet, lying where seized.

Terms of sale: Cash, with royalty and auction dues.

J. McFARLANE CORRY,
Acting Stipendiary Magistrate.

Christianburg,
9th July, 1913.

DEMERARA RIVER JUDICIAL DISTRICT.

SEIZURE.

NOTICE is hereby given, in accordance with section 26 of Ordinance No. 32 of 1903 that I, or some one duly authorised by me in writing, will sell publicly to the highest bidder at Mallali Court Room on Thursday, 14th day of August, 1913, at 12 o'clock, noon, unless previously claimed according to law, the following articles seized by A. G. Griffith, Forest Ranger and Rural Constable, on the 18th June, 1913, from Joseph De Freitas on Crown lands situate on right bank Kurubaru Creek, right bank Demerara River.

7 Logs squared greenheart timber,
1 Log round greenheart timber, lying where seized.

Terms of Sale: Cash with royalty and auction dues.

J. McFARLANE CORRY,
Acting Stipendiary Magistrate.

Christianburg,
14th July, 1913.

IN THE SOUTH ESSEQUEBO JUDICIAL DISTRICT.

SEIZURE.

PURSUANT to the provisions of Ordinance No. 32 of 1903, I, the undersigned, or some person duly authorized by me in writing, will sell publicly to the highest bidder, at the hour of 12, noon, on Friday, 15th August, 1913, at the Magistrate's Court-room at Vergenoegen, unless claimed in terms of the law, the following articles:—

2 Logs Crabwood containing 58 cubic feet (more or less).

The above seizure was made by H. A. C. Trotz, an Officer of the Department of Lands and Mines, from unknown parties on the 2nd May, 1913, on Crown land situate on the western side of Big Dakalulu Island, Essequibo River, under section 25 of Ordinance No. 32 of 1903.

The logs are lying where seized.

Terms of Sale:—Cash, with royalty and auction dues.

SOUTHWELL G. T. BOURKE,
Stipendiary Magistrate,
South Essequebo Judicial District.

Leguan,
14th July, 1913.

NOTICE OF APPLICATION

FOR TRANSFER OF A LICENCE TAKEN OUT IN RESPECT OF ANY BUSINESS OR TRADE.

NOTICE is hereby given that F. G. dos Reis, residing at lot 23, Strand, New Amsterdam, the holder of Licences Nos. 713/225, 1013/5 and 712/7 for carrying on a provision business and for the sale of tobacco and drugs at Edinburgh Village, Rio Berbice, and John Seabra, residing at lot 13, Strand, New Amsterdam, have given the Commissary of Taxation of the Berbice River Fiscal District, notice of the intention to transfer the said licences to the said John Seabra. Any person having a claim of over $100 for a liquidated sum against the said F. G. dos Reis and desiring to oppose the said transfer, must give to the said Commissary within fourteen days of the date of this notice, a written notice objecting to the said transfer.

D. J. J. O. LOW,
District Commissary of Taxation,
Berbice River Fiscal District.

New Amsterdam, Berbice,
7th July, 1913.

Digitized by Google

NOTICE OF APPLICATION

FOR TRANSFER OF A LICENCE TAKEN OUT IN RESPECT OF ANY BUSINESS OR TRADE.

NOTICE is hereby given that F. G. dos Reis, residing at lot 23, Strand, New Amsterdam, the holder of Licences Nos. 714/26 and 1012/22 for carrying on a provision shop and for the sale of tobacco at Edinburgh Village, Rio Berbice, and John Seabra, residing at lot 13, Strand, New Amsterdam, have given the Commissary of Taxation of the Berbice River Fiscal District notice of the intention to transfer the said licences to the said John Seabra. Any person having a claim of over $100 for a liquidated sum against the said F. G. dos Reis, and desiring to oppose the said transfer, must give to the said Commissary within 14 days of the date of this notice, a written notice objecting to the transfer.

D. J. J. O. LOW,
District Commissary of Taxation,
Berbice River Fiscal District.

New Amsterdam, Berbice.
7th July, 1913.

SUMMARY OF REPORTS OF ESTATES' HOSPITAL FOR THE WEEK ENDING SATURDAY, 10TH MAY, 1913.

	In-Patients.			Out-Patients.		
	M.	F.	T.	M.	F.	T.
Remaining from last week	492	233	725	111	80	191
Admitted during Week...	422	204	626	123	69	192
Discharged during week...	391	201	592	116	71	187
Died during week ..	5	10	15	...	...	...
Remaining at end of week	518	226	744	118	78	196
Increase	26	...	19	7	...	5
Decrease	...	7	...	...	2	...

E. D. ROWLAND,
Acting Surgeon General.

Digitized by Google

PUBLIC HOSPITALS.—BRITISH GUIANA.

RETURN FOR THE WEEK ENDING SATURDAY, 10TH MAY, 1913.

HOSPITAL AT	Remaining from last Week.			Admitted.			Discharged recovered.			Discharged for other causes.			Died.			Remaining at the end of the week.			Out-patients.		
	M.	F.	T.	M.	F.	T.	M.	F.	T.	M.	F.	T.	M.	F.	T.	M.	F.	T.	M.	F.	T.
Georgetown ...	262	180	422	103	94	197	40	49	89	56	25	81	6	15	21	263	185	448	211	280	491
New Amsterdam ...	71	51	122	18	15	33	9	8	17	9	5	14	2	2	4	69	51	120	135	191	326
Suddie	41	27	68	13	6	19	8	5	13	6	1	7	2	3	5	38	24	62	54	68	122
Bartica	3	3	6	1	1	2	1	1	2	...	1	1	...	...	...	3	2	5	6	1	7
Morawhanna ...	6	2	8	4	4	8	...	...	...	4	2	6	...	...	...	6	4	10	45	29	74
Potaro	2	...	2	1	...	1	...	...	...	1	...	1	...	...	...	2	...	2	22	8	30
Arakaka	3	...	3	3	...	3	...	...	...	3	...	3	...	...	...	3	...	3	13	5	18
Total ...	388	263	651	143	120	263	58	63	121	79	34	113	10	20	30	384	266	650	486	582	1,068

PUBLIC ASYLUMS.

Lunatic Asylum ...	435	285	720	2	...	2	2	1	3	...	...	...	...	...	...	435	284	719	...	...	...
Leper Asylum ...	263	120	383	1	1	2	...	...	...	...	...	...	3	...	3	261	121	382	...	...	...
Total ...	698	405	1,103	3	1	4	2	1	3	...	...	...	3	...	3	696	405	1,101	...	...	...

PUBLIC DISPENSARIES.

DISPENSARIES AT	OUT-PATIENTS.		
	M.	F.	T.
Georgetown No. 1	57	114	171
Do. No. 2	18	58	76
Do. No. 3	...	...	...
Albouy's Town Medical Station	36	54	90
Demerara River	9	14	23
Berbice do.	8	8	16
Upper Pomeroon River	15	11	26
Lower Pomeroon River	10	16	26
Moruca	7	4	11
Total	160	279	439

E. D. ROWLAND,
Acting Surgeon General.

Digitized by Google

LIST showing the number and description of all Strays in Pound at the following Pounds in the Colony, on the last day of the week ending Saturday, July 12, 1913, in accordance with Section 14, Ordinance 1 of 1866.

Name of Pound.	When brought to the Pound.		Name of Party Bringing.	Name of Party Sending.	Place from whence Stray was sent.	Description of Animal.	Brand, Marks, Colour, &c.	Remarks
	Date.	Hour.						
DEMERARA—								
Sparendaam ...	Nil	Nil	Nil	Nil	Nil	Nil	Nil	
Beterverwagting ...	Nil	Nil	Nil	Nil	Nil	Nil	Nil	
Vigilance ...	Nil	Nil	Nil	Nil	Nil	Nil	Nil	
Belfield ...	Nil	Nil	Nil	Nil	Nil	Nil	Nil	
Mahaica ...	Nil	Nil	Nil	Nil	Nil	Nil	Nil	
Cane Grove ...	Nil	Nil	Nil	Nil	Nil	Nil	Nil	
Mahaicony ...	Nil	Nil	Nil	Nil	Nil	Nil	Nil	
Vreed-en-Hoop ...	Nil	Nil	Nil	Nil	Nil	Nil	Nil	
La Grange ...	Nil	Nil	Nil	Nil	Nil	Nil	Nil	
Fellowship ...	Nil	Nil	Nil	Nil	Nil	Nil	Nil	
Stewartville ...	Nil	Nil	Nil	Nil	Nil	Nil	Nil	
Vergenoegen ..	12.7.1913	11.45 a.m.	P.C. 2665 Thomas	Lc.-Sgt. M'jr. Headly	Tuschen Public Road	He Ass	Brand not legible. Brown.	
ESSEQUEBO—								
Aurora ...	Nil	Nil	Nil	Nil	Nil	Nil	Nil	
Capoey ...	Nil	Nil	Nil	Nil	Nil	Nil	Nil	
Suddie ...	Nil	Nil	Nil	Nil	Nil	Nil	Nil	
Anna Regina ...	16.6.1913	6.15 p.m.	Sgt. Rawlins	F. A. Long	Hampton Court	She Ass	Brand right hip illegible. Brown.	
Do. ...	29.6.1913	4.20 p.m.	Mohur	Mohur	Henrietta Village.	She Ass	CM/53 right hip. Grey.	
Do. ...	11.7.1913	6.30 a.m.	Sgt. Rawlin	F. A. Long	Coffee Grove	She Ass	Right hip illegible. Grey.	
Do. ...	11.7.1913	6.30 a.m.	Sgt. Rawlins	F. A. Long	Coffee Grove	He Ass	Right hip illegible. Grey.	
Do. ...	12.7.1913	6.30 a.m.	Sgt. Rawlins	F. A. Long	Hampton Court	She Ass	Right hip illegible. Grey.	
Do. ...	12.7.1913	6.30 a.m.	Sgt. Rawlins	F. A. Long	Hampton Court	She Ass.	Right hip illegible. Grey.	
Do. ...	12.7.1913	6.30 a.m.	Sgt. Rawlins	F. A. Long	Windsor Castle	Heifer	PR/44 right hip. Brown.	
Leguan ...	Nil	Nil	Nil	Nil	La Belle Alliance	Ewe Goat	No brand. Black and cream.	
Sans Souci ...	Nil	Nil	Nil	Nil	Nil	Nil	Nil	
Bartica ...	Nil	Nil	Nil	Nil	Nil	Nil	Nil	
Morawhanna ...	Nil	Nil	Nil	Nil	Nil	Nil	Nil	
Arakaka ...	Nil	Nil	Nil	Nil	Nil	Nil	Nil	
				Nil	Nil	Nil	Nil	
BERBICE—								
Weldaad ...	Nil	Nil	Nil	Nil	Nil	Nil	Nil	
Fort Wellington ...	9.7.1913	12.10 p.m.	B. London	D. Goodfellow	No. 27	Brown Ewe Sheep	Both ears cut.	
Do. ...	9.7.1913	12.10 p.m.	B. London	D. Goodfellow	No. 27	Spott'd Ewe Sheep	Right ear V on tip, & left, two splits.	
Do. ...	9.7.1913	12.10 p.m.	B. London	D. Goodfellow	No. 27	Brown Ewe Sheep	Right ear cut off & one split, left bore and split.	
Blairmont ...	Nil	Nil.	Nil	Nil	Nil	Nil	Nil	
Reliance ...	Nil	Nil	Nil	Nil	Nil	Nil	Nil	
Albion ...	Nil	Nil	Nil	Nil	Nil	Nil	Nil	
Whim ...	6.7.1913	3.40 p.m.	Ramcharran	D. Clark	Plu. Port Mourant	He Ass	CM/29 left hip. Brown.	
Do. ...	9.7.1913	11.00 a.m.	Aungama	Aungama	Lancaster Village	Ram Goat	Brown and white. Right ear cut.	
Do. ...	9.7.1913	11.00 a.m.	Aungama	Aungama	Lancaster Village	Ram Goat	Left ear V.	
Do. ...	12.7.1913	5.30 p.m.	Wilson Park	Alfred Park	Liverpool Village	He Ass	DA/9 right hip. Brown.	
Tarlogie ...	Nil	Nil	Nil	Nil	Nil	Nil	Nil	
No. 51 ...	Nil	Nil	Nil	Nil	Nil	Nil	Nil	
No. 63 ...	Nil	Nil	Nil	Nil	Nil	Nil	Nil	
Eliza and Mary ...	Nil	Nil	Nil	Nil	Nil	Nil	Nil	

Digitized by Google

DEPARTMENT OF LANDS AND MINES,
GEORGETOWN, DEMERARA,
June, 1913.

RETURN of Grants, Licences, etc., issued, transferred and cancelled during the month of May, 1913.

FRANK FOWLER,
Commissioner of Lands and Mines.

No.	NAME.	LOCALITY.	ACRES.	DATE.
		GRANTS.		
		DEMERARA.		
5447	Heirs of J. A. Weston, deceased.	Right bank Demerara river, commencing at a paal near Massirikuru creek. (Absolute Grant in lieu of Homestead Grant No. 3,339).	5	28.5.13.
		ESSEQUIBO.		
5444	Alfred Jacobs ...	Left bank Essequibo river, commencing one rood above the side line of Licence No. 1,787, held by W. Cornelius. (Absolute Grant in lieu of Homestead Grant No. 2,844).	5	28.5.13.
5445	Peter Jack ...	Left bank Essequibo river, commencing about 118 roods below the Arrawarri creek. (Absolute Grant in lieu of Homestead Grant No. 2,153).	5	,,
5446	D. Backer ...	Left bank Essequibo river, commencing one rood below the side-line of a tract of 10 acres surveyed as a Homestead for William de Camp. (Absolute Grant in lieu of Homestead Grant No. 2,561).	10	,,

No.	NAME.	LOCALITY.	ACRES.	TERM.	DATE.
		LICENCES OF OCCUPANCY.			
		DEMERARA.			
A 345	A. Braud	... Eastern half of the Company Path between Plantations Triumph and Mon Repos, extending from the McKenzie empolder to the Public road.	34.125	21 years from 9.5.13.	14.5.13.
		ESSEQUIBO.			
A 344	M. E Simmons	... Eastern Side of Fort Island, commencing at a paal at the North Eastern corner of Lot No. 5, and about 22½ roods from the centre of an old dam known as Commandeurs Path.	1	D.H.M.P.	2.5.13.
		BERBICE.			
A 346	Consolidated Rubber and Balata Estates, Limited.	Left Bank Courantyne river, commencing at a paal about 57 roods below the mouth of the Taraculi Creek.	8	21 years from 1.4.11.	23.5 13.
		WOOD-CUTTING LICENCES.			
		DEMERARA.			
A 572	Edward Bowens	... Right Bank Demerara river, at Tibikurihuyaha, bounded by a line commencing at a kautaballi tree blazed V.R. situate at the source of the Morakabra creek.	570.76	1 year from 8.5.13.	8.5.13.
A 577	R. de Clou	... Left Bank Rukurukukabu creek, Right Bank Dakoura creek, left bank Demerara river, commencing at a tree blazed "J.B.S." about ½ mile above the mouth of the Rukurukukabu creek.	660	1 year from 10.4.13.	17.5.13.
A 579	R. de Clou	... Right bank Dakoura creek, Left bank Demerara river, commencing at a tree blazed "J.B.S." about 1¼ miles below the mouth of a small tributary of the Dakoura creek called Buck creek.	820	1 year from 17.5.13.	,,
A 581	Joseph Hinds	... Left bank Maberi creek, left bank Waratilla creek, right bank Kamuni creek, left bank Demerara river, commencing at a tree blazed "J B.S." on the left bank of the Maberi creek, about 110 roods above the mouth of the Kamunikabra creek.	356	1 year from 1.4.13.	22.5.13.

Digitized by Google

No.	NAME.	LOCALITY.	ACRES.	TERM.	DATE.

WOOD-CUTTING LICENCES.

DEMERARA.

A 582	James Hubbard	Right bank Arawaki creek, right bank Demerara river commencing at a tree blazed "J B.S." at the beginning of an old timber path about 2½ miles above the mouth of the Arawakai creek.	195	1 year from 4.3.13.	22.5.13.
A 583	A. Williams	Right bank Makuba creek, right bank Arawakai creek, right bank Demerara river, bounded by a line commencing at a trysil tree branded "V.R."	54.7	1 year from 8.1.13.	,,
A 584	D. Fiedtkow	Both banks Haianari creek, left bank, Demerara river, commencing at a tree blazed "J.B.S." on the left bank of the Haianari creek, at the North-western extremity of woodcutting Licence No. A 467.	196	1 year from 26.2.13.	,,
A 585	H. A. Porter	Right bank Madewini creek, right bank Demerara river, commencing at a tree blazed "V.R." about ¾ mile below the mouth of the Marudie creek.	431	1 year from 22.5.13.	,,
A 586	E. L. Greene	Left bank Maberi creek, left bank Waratilla creek, Kamuni creek, left bank Demerara river, commencing at a place known as Brandis Hill. (In lieu of renewal of Licence No. A 307).	158	1 year from 1.4.13.	23.5.13.
A 587	Edward Bowens	Right bank Warabaru creek, left bank Demerara river, commencing at a tree blazed "J.B.S." on the left bank of the Moraru, creek about ¾ mile above its junction with the Warabaru creek.	312	1 year from 1.3.13.	24.5.13.
A 588	L. Adams	In rear of Licence No. A 285 on the left bank Maberi creek, left bank Waratilla creek, right bank Kamuni creek, left bank Demerara river, commencing at a tree blazed "J.B.S." on the left bank of Pipe creek, about ¾ mile from its mouth.	430	1 year from 26.4.13.	,,
A 589	G. Vickrie	Right bank Waratilla creek, right bank Kamuni creek, left bank Demerara river, commencing at a paal branded "G.D.B." on the right bank of the Waratilla creek, about 35 roods above the mouth of the Marri-Marri creek.	70	1 year from 26.3.13.	,,
A 591	C. A. Spencer	Right bank Big Wineperu creek, left bank Demerara river, commencing at a tree blazed "J.B.S." about 150 roods below a place known as "The Cave."	398	1 year from 24.5.13.	,,
A 592	M. P. Camacho	Between the Moraballi and Teazer creeks, left bank Demerara River, commencing at a tree on the Moraballi creek blazed "V.R." and "J.B.S."	845	1 year from 31.1.13.	,,
A 593	M. W. Evans	Left bank Anawanape creek, left bank Little Wineperu creek, left bank Demerara river, commencing at a tree blazed "J.B.S." on the left bank Anawanape creek, about ½ mile from its mouth.	185	1 year from 1.4.13.	,,
A 594	B. C. Giles	Left bank Ikikabra creek, left bank Warabaru creek, left bank Demerara river, commencing at a tree blazed "J.B.S." about 2 miles from the mouth of the creek.	188	1 year from 24.5.13.	,,
A 596	A. S. de Souza	Right bank Pokerero creek, right bank Kamuni creek, left bank Demerara river, commencing at a tree blazed "J.B.S." on the right bank Pokerero creek, about 200 roods above Boat creek.	410	1 year from 15.2.13.	29.5.13.
A 597	A. F. D'Abreu	Left bank Waratilla creek, right bank Kamuni creek, left bank Demerara river, commencing at a tree blazed "J.B.S." at the head of the Waratilla creek.	315	1 year from 30.5.13.	30.5.13.
A 598	S. Samuel	Left bank Waracabra creek, left bank Pokerero creek, right bank Kamuni creek, left bank Demerara river, commencing at a tree blazed "J.B.S." about ¾ mile up a small tributary on the left bank Waracabra creek.	165	,,	,,
A 599	A. Younge	Left bank Madewini creek, right bank Demerara river, commencing at a tree blazed "J.B.S." about ¾ mile above the mouth of the Yaurakaboura creek.	140	1 year from 10.2.13.	,,
A 600	M. P. Camacho	Right bank Elizabeth creek, right bank Demerara river, commencing at a tree blazed "J.B.S." about 3 miles up Contact creek, a tributary on the right bank Elizabeth creek.	365	1 year from 3.4 13.	,,
A 601	M. J. Lopes	Left bank Tenabu creek, left bank Demerara river, commencing at a tree blazed "J.B.S." situate at the end of a cart path leading in from the Demerara river, to a place known as "Coolie Backdam Landing."	305	1 year from 31.5.13.	31.5.13.

ESSEQUIBO.

A 573	Apple & N. Hope	Right bank Congo creek, right bank Kyronie creek, left bank Supenaam creek, left bank Essequibo river, commencing at a paal branded "E.E.W." about 5 miles up the Congo creek.	955	1 year from 3.1.13.	8.5.13.
A 574	J. Backer	Right bank Kamahonie creek, right bank Essequibo river, commencing at a paal branded "F.U.T." on the southern boundary of Grant No. 4,699 held by H. Allicock.	318	1 year from 10.9.12.	,,

Digitized by Google

WOOD-CUTTING LICENCES.

ESSEQUIBO.

No.	Name.	Locality.	Acres.	Term.	Date.
A 575	Sprostons, Ltd.	Left bank Packasaroo creek, left bank Supenaam creek, left bank Essequibo river, commencing at a paal branded "E.E.W."	670	1 year from 27.11.13.	8.5.13.
A 576	Do.	Right bank Packasaroo creek, left bank Supenaam creek, left bank Essequibo river, commencing at a paal branded "E.E.W."	1000	1 year from 14.4.13.	,,
A 578	D. Stephen	Right bank Arretak creek, right bank Supenaam creek, left bank Essequibo river, commencing at a paal branded "E.E.W." about 8 miles up the Arretak creek.	90	1 year from 4.11.12.	17.5.13.
A 580	D. Allicock.	Left bank Little White creek, left bank Black creek, left bank Groete creek, left bank Essequibo river, commencing at a tree blazed "H." at the upper boundary of Licence No. A 295.	255	1 year from 14.11.12.	21.5.13.
A 590	M. Bugle & Co.	Left bank White creek, right bank Baramalli creek, right bank Unabaruka creek, right bank Supenaam creek, left bank Essequibo river.	700	1 year from 24.5.13.	24.5.13.
A 595	Evan Wong	Left bank Bonasika creek, right bank Essequibo river, commencing at a paal about ¾ mile above the mouth of the Kurubuka Creek.	70	1 year from 29.4.12.	,,

No.	Name.	Locality.	Term.	Date.
BALATA LICENCES.				
		ESSEQUIBO.		
A 1770	Ed. Maurer	Right bank Essequibo river, from Akaiwanna river to a point 4 miles above.	5 years from 16.5.13.	16.5.13.
A 1771	Do.	Right bank Essequibo river, from 4 to 8 miles above Akaiwanna river.	,,	,,
A 1772	Do.	Right bank Essequibo river, from Ortuhar river to Tambicabo village.	,,	,,
PERMISSIONS UNDER CLAUSE 50.				
		ESSEQUIBO.		
213	C. Jeffers	To collect Orchids not for export in the Rupununi District.	1 year to 31.3.14.	10.5.13.
PERMISSIONS UNDER CLAUSE 65.				
		ESSEQUIBO.		
1160	F. A. Cobham	To occupy 2 acres of Crown land with a facade of not more than 10 roods on the left side of the Barima-Barama road, for business purposes, about 2½ miles from Arakaka (Renewal of Permission No. 433).	1 year to 31.3.14.	3.5.13.
1161	F. R. Wilkins, on behalf of Christian Mission.	To occupy a portion of the Company Path between Plantations Anna Regina and Henrietta, Essequibo Coast. (Renewal of Permission No. 181).	,,	,,
1162	M. Vieira	To occupy 1½ acres of Crown land at Arimu Falls Landing, Cuyuni river, for business purposes. (Renewal of Permission No. A 24).	,,	,,
1163	M. Vieira	To occupy ½ acre of Crown land at Portsmouth Hill, Tiger Island Back, Cuyuni river, for business purposes. (Renewal of Permission No. A 34.)	,,	,,
1173	Cyril Farnum	To occupy ½ acre of Crown land at Kokerite, left bank Barama river, for business purposes.	,,	13.5.13.
1174	M. Vieira	To occupy ½ acre of Crown land at Warden's Hill, near Sir Walter creek, Cuyuni river, 5 miles from Arangoy creek, for business purposes.	,,	,,
1175	Ho-a-Shoo, Ltd.	To saw 1,500 feet of Crabwood boards on Crown land at Tumatumari, Potaro river, for the purpose of making sluice boxes.	,,	30.5.13.
1176	M. A. Goring	To occupy ½ acre of Crown land at Aranka Back, left bank Cuyuni river, about 9 miles from the landing, for business purposes.	,,	,,
1177	Evan Wong	To occupy one acre of Crown land on the left bank Yarikita river, next to the tract held by Leung under Permission No. 1076, for business purposes.	,,	,,

Digitized by Google

No.	NAME.	LOCALITY.	DATE OF EXPIRY.	DATE.
		PERMISSIONS UNDER CLAUSE 65.		
		BERBICE.		
1164	W. R. de Jonge	...To reap provisions illegally cultivated on Plantation Guness, left bank Canje creek, resumed by the Crown. (Covering Permission.)	30.9.13.	8.5.13.
1165	B. Cæsar	... Do. do. ...	,,	,,
1166	G. Cæsar	... Do. do. ...	,,	,,
1167	H. Bakker	...To reap provisions illegally cultivated on Plantation Hainaut, left bank Canje creek, resumed by the Crown. (Covering Permission.)	,,	,,
1168	F. de Jonge	...To reap provisions illegally cultivated on Plantation Guness, left bank Canje creek, resumed by the Crown. (Covering permission.)	,	,,
1169	E. de Jonge	...To reap provisions illegally cultivated on Plantation Hainaut, left bank Canje creek, resumed by the Crown. (Covering Permission.)	,,	,,
1170	F. Berresford	...To reap provisions illegally cultivated on Plantation Guness, left bank Canje creek, resumed by the Crown. (Covering Permission.)	,,	,,
1171	Jeremiah Mars	...To reap provisions illegally cultivated on Plantation Hainaut, left bank Canje creek, resumed by the Crown. (Covering Permission.)	,,	,,
1172	M. Mentor	...To reap provisions illegally cultivated on Plantation Guness, left bank Canje creek, resumed by the Crown. (Covering Permission.)	,,	,,
		PERMISSIONS UNDER CLAUSE 66.		
		ESSEQUIBO.		
43	Sprostons, Ltd.	...To sublet a portion of Lot No. 3, Camaria Road, held under Licences of Occupancy (Lots) No. A. 57, to M. A. Goring, for business purposes.	31.3.14.	14.5.13.
		PERMISSIONS UNDER CLAUSE 67 (1.)		
		TO CONSTRUCT AND USE A TIMBER PATH.		
211	B. Allicock	...In connection with her Licence No. A 570 on both banks of the Ehibu creek, right bank Demerara river.	8.5.14.	9.5.13.
212	J. D. Serrao	...In connection with his Licence No. A 476, on the Hoorawea creek, Kamuni creek, left bank Demerara river.	30.5.14.	30.5.13.
213	A. Williams	...In connection with his Licence No. A 583, on the right bank Makuba creek, Arawakai creek, Demerara river.	,,	,,
		PERMISSIONS UNDER CLAUSE 67 (2.)		
		TO OCCUPY CROWN LAND FOR DEPOT.		
241	M. E. Mordle	...To occupy a tract of Crown land not exceeding 5 acres on the tract formerly held under Wood-cutting Licence No. A 398, right bank Waratilla creek, Kamuni creek, left bank Demerara river, in connection with her Licence No. A 184.	6.5.14.	7.5.13.
242	B. Allicock	...To occupy a tract of Crown land not exceeding 5 acres on the Ehibu creek, right bank Wainibisci creek, right bank Demerara river, in connection with Licence No. A 570.	8.5.14.	9.5.13.
243	A. Williams	...To occupy a tract of Crown land not exceeding 5 acres on the Arawakai creek, right bank Demerara river, in connection with Licence No. A 583.	29.5.14.	30.5.13.

No.	NAME.	LOCALITY.	ACRES.	TERM.	DATE.
		RENEWALS.			
		WOOD-CUTTING LICENCES.			
		DEMERARA.			
A 340	A. da Silva	...Left bank of a small tributary of the Little Palmenda creek, Big Palmenda creek, Urukuya creek, left bank Demerara river.	2	1 year to 31.3.14.	3.5.13.
A 353	H. Harlequin	...Left bank Loo creek, right bank Demerara river.	112	1 year to 28.12.13.	,,

Digitized by Google

No.	Name.	Locality.	Acres.	Term.	Date.

RENEWALS.

WOODCUTTING LICENCES.

DEMERARA.

A 215	J. V. Adams	... Right bank Yarowacabra creek, left bank Madewini creek, right bank Demerara river.	200	1 year to 3.13.14.	3.5.13.
A 275	J. Meertens	... Left bank Maroodie creek, right bank Madewini creek, right bank Demerara river.	140	1 year to 31.3.14.	,,
A 209	Alice Taylor	... Left bank Hubudebu creek, Hyama creek, left bank Demerara river.	215	,,	12.5.13.
A 184	M. E. Mordle	... Left bank Waratilla creek, right bank Kamuni creek, left bank Demerara river.	360	,,	14.5.13.
A 276	A. Feckker	... Right bank Bhimiti creek, left bank Horewa creek, right bank Kamuni creek; left bank Demerara river.	150	,,	,,
A 206	T. Pollard	... Right bank Hywarrie creek, right bank Hyama creek, left bank Demerara river.	230	,,	21.5.13.
A 244	E. A. Simmons	... Right bank Kunanamu creek, Waratilla creek, Kamuni creek, left bank Demerara river.	240	,,	,,
A 280	T. Ng-a-Mann	.. Right bank Warakabra creek, left bank Pokerero creek, Kamuni creek, left bank Demerara river.	98	,,	,,
A 344	Pimenta & D'Oliveira..	Right bank Kuliserabo creek, left bank Demerara river.	108	,,	,,
A 346	do.	... Right bank Flathill creek, right bank Kuliserabo creek, left bank Demerara river.	116.5	,,	,,
A 348	do.	... Between the Kassakwia and Waratilla creeks, Kamuni creek, left bank Demerara river.	692	,,	,,
A 476	J. D'A. Serrao	... On the Horewa creek, right bank Kamuni creek, left bank Demerara river.	652	1 year to 10.4.14.	29.5.13.

ESSEQUIBO.

A 569	S. Garraway	... Right bank Moruca river.	77	1 year to 11.2.14.	12.5.13.
A 386	Proprietors Pln. Uitvlugt.	Left bank Bonasika creek, right bank Essequibo river.	332.08	1 year to 1.2.14.	14.5.13.

No.	Name.	Locality.	Term.	Date.
207	Consolidated Rubber & Balata Estates, Ltd.	To collect Tonka Beans on all their Balata Collecting Licences.	1 year to 31.3.14.	1.5.13.

PERMISSIONS UNDER CLAUSE 50.

PERMISSIONS UNDER CLAUSE 65.

ESSEQUIBO.

1053	Sprostons, Limited	... To cut 200 cords of firewood in the vicinity of Tiger creek, Potaro river.	1 year to 31.3.14.	2.5.13.
1015	Corona Diamond Syndicate.	To occupy ½ acre of Crown land at the junction of the Seranamu creek and the Mazaruni river.	,,	,,
1126	S. Young	... To occupy 2 acres of Crown land on the Eastern Side of the Potaro-Konawaruk road, South of the Police Station.	,,	3.5.13.
1135	A. Caesar	... To occupy Lot No. 2 at Carty's Landing, Cuyuni river.	,,	,,
959	D. Thomas	... To occupy Lot No. 10 at Tumatumari, Potaro river.	,,	6.5.13.
1136	D. Thomas	... To occupy Lot No. 13 at Tumatumari, Potaro river.	,,	,,
1112	Jas. Howell	... To occupy 51·84 square roods on the Eastern Side of the Potaro-Konawaruk road, about 12·5 roods North of the 11 mile paal.	,,	13.5.13.
1097	M. A. Goring	... To occupy ½ acre of Crown land on the left bank Arangoy creek, left bank Cuyuni river.	,,	,,
1113	Edward Sam	... To occupy 46 square roods on the Eastern Side of the Potaro-Konawaruk road, 24·72 roods North of the 11 mile paal.	,,	21.5.13.
1121	E. Luckie	... To occupy Lot No. 2 at Tumatumari, Potaro river.	,,	,,
1109	Sprostons, Limited	... To occupy ½ acre of Crown land at Massawini creek, Barama river.	,,	,,
1110	do.	... To occupy ½ acre of Crown land at Massawini Landing, Barama river.	,,	,,
1080	do.	... To occupy one acre of Crown land on the left bank Yarikita river, next above the Police Station.	,,	27.5.13.

Digitized by Google

No.	NAME.	LOCALITY.	TERM.	DATE.
		PERMISSION UNDER CLAUSE 65.		
		ESSEQUIBO.		
952	J. Sandiford	...To occupy 2·083 acres of Crown land, left bank Handrail creek, right bank Mahdia creek, Potaro river.	1 year to 31.3.14.	27.5.13.
1076	E. B. Leung	...To occupy one acre of Crown land left bank Yarikita river, next above the Police Station.	do.	,,
997	J. E. Low	...To occupy one acre of Crown land right bank Barama river, below the Portage around Towakaima Falls.	do.	,,
577	Ho-a-Shoo, Ltd.	...To occupy 5 acres of Crown land at Mount Everard, right bank Barima river.	do.	29.5.13.
578	do.	...To occupy 5 acres of Crown land at Mount Everard, right bank Barima river next below the tract held under Permission No. 577.	do.	,,
814	do.	...To occupy Lot No. 4 at Flower Garden Hill, 11 miles Potaro-Konawaruk road.	do.	,,
815	do.	...To occupy Lot No. 3 at Flower Garden Hill, 11 miles Potaro-Konawaruk road.	do.	,,
1018	do	...To occupy ½ acre of Crown land on the Island opposite Arawak Matope Island, Cuyuni river.	do.	,,
1088	do.	...To occupy ½ acre of Crown land on "Hill-to-House" creek, Rupa creek, left bank Cuyuni river.	do.	,,
1079	do.	...To occupy one acre of Crown land at Pigeon Island Landing, Cuyuni river.	do.	,,
446	Manoel Vieira	...To occupy one acre of Crown land at Aremu Landing, Cuyuni river.	do.	,,
609	do.	...To occupy ½ acre of Crown land at Tiger Island, Landing left bank Cuyuni river.	do.	,,
741	do.	...To occupy ½ acre of Crown land at Quartzstone Landing, Cuyuni river.	do.	,,
742	do.	...To occupy ½ acre of Crown land on Ladysmith Hill, Quartzstone Back, Cuyuni river.	do.	,,
1055	do.	...To occupy Lot No. 3 at Carty's Landing, Cuyuni river.	do.	,,
1056	do.	...To occupy Lot No. 4 at Carty's Landing, Cuyuni river.	do.	,,
1057	do.	...To occupy Lot No. 6 at Carty's Landing, Cuyuni river.	do.	,,
1072	do.	...To occupy ½ acre of Crown land at Rupar Landing, Cuyuni river.	do.	30.5.13.
1137	E. B. Leung	...To occupy one acre of Crown land, right bank Aiarina creek, right bank Kaituma river.	do.	,,
		BERBICE.		
373	Estate of Ramburran, decd.	To occupy 250 acres in rear of the Southern half of Plantation Rosignol.	1 year to 31.3.14.	2.5.13.
479	do.	...To occupy 493 acres of Crown land in rear of Plantations Sir James and D'Edwards.	,,	,,
1062	S. Davson & Co., Ltd,	To collect Tacouba wood from the bed of the Abary creek.	,,	,,
424	do,	...To occupy a tract of Crown land on the right bank of the Abary creek for the purpose of conserving water.	,,	,,
1074	Abary Plantation, Ltd.	To collect Tacouba wood in the Abary creek along the facade of the Company's tracts.	,,	7.5.13.
864	Gunga	...To occupy 39 acres of Crown land in rear of Plantation Mon Choisi.	,,	13.5.13.
321	J. W. Isaacs	...To occupy 200 acres of Crown land in rear of Plantation Bel Air.	,,	21.5.13.
		PERMISSIONS UNDER CLAUSE 66.		
		ESSEQUIBO.		
40	J. Sandiford	...To sublet Permission No. 952, for 2·083 acres, left bank Handrail creek, Mahdia creek, Potaro river, to the Minnehaha Development Company, Limited.	1 year to 31.3.14.	27.5.13.
		BERBICE.		
35	Ramalsing	...To sublet 10 acres, part of Licence of Occupancy No. A 210, for a portion of the Company path between Plantations Sir James and Cotton Tree to Madhoa, Bhugwansing, Jheet and Chudan.	1 year to 31.3.14.	3.5.13.
		CATTLE GRAZING PERMISSIONS.		
		RUPUNUNI SAVANNAHS.		
60	J. C. Menzies	...To occupy 50 square miles on the left bank Ireng river, between the Puwa and Chung rivers.	1 year to 31.3.14.	13.5.13.

Digitized by Google

EXTENSIONS.

WOOD CUTTING LICENCES.

DEMERARA.

No.	Name.	Locality.	Acres.	Term.	Date.
A 311	Chas. Lopes ...	Left bank Tenabu creek, left bank Demerara river.	878.66	6 m'nths to 30.9.13.	27.5.13.

Transferrer.	Transferee.	Description of Licences.	Date.
TRANSFERS.			
WOOD CUTTING LICENCES.			
Commissioneer of Lands and Mines.	Berbice Steam Saw Mill and Foundry Coy., Limited.	Licence No. A 511, to cut wood on 895 acres on the right bank Dukalika creek, right bank Ituni creek, left bank Berbice river.	19.5.13.
do. ...	J. D. Ellis ...	Licence No. A 431, to cut wood on 264 acres, left bank Ants creek, left bank Pokerero creek, right bank Kamuni creek, left bank Demerara river.	29.5.13.
do. ...	Albert Knoop ..	Licence No. A495, to cut wood on 107 acres, right bank Serebekabra creek, left bank Demerara river.	,,
LICENCES OF OCCUPANCY.			
M. A. Lopes and others.	F. W. Sarran ...	Licence of Occupancy No. 2,142 for 6·16 acres in rear of Plantation Letter Kenny, Courantyne Coast.	19.5.13.
BALATA LICENCES.			
Percy C. Wight ...	Consolidated Rubber and Balata Estates, Limited.	Licence No. A 1,630, to collect balata on the Essequibo river, from Irlakaboura creek, to the Northern boundary of Licence No. A. 1,073.	23.5.13.
do. ...	do. ...	Licence No. A 1,631, to collect balata on the right bank Essequibo river, between the Demerara-Essequibo Railway line and the Irlakaboura creek.	,,

No.	Name.	Locality.	Acres.	Date.
CANCELLATIONS.				
GRANTS.				
3838	A. Tranguada ...	Left bank Moraru creek, right bank Boerasirie creek, about ¾ mile from the mouth of the Moraru creek.	25	22.5.13.
3950	C. Jardine ...	Left bank Moraru creek, right bank Boerasirie creek, about 94 roods up the Moraru creek.	25	,,
3953	J. Fernandes ...	Left bank Moraru creek, right bank Boerasirie creek, about 176 roods up the Moraru creek.	25	,,
4020	Bikeram, M., B.R., No. 464 of 1883 ...	Left bank Moraru creek, right bank Boerasirie creek, about 8 roods up the Moraru creek.	25	,,
4344	Sanah, M., B.R., No. 188 of 1855.	Left bank Moraru creek, right bank Boerasirie creek, about 270 roods up the Moraru creek.	25	,,
4345	Baijoo, Sewlall and Poonah.	Left bank Moraru creek, right bank Boerasirie creek, about 358 roods up the Moraru creek.	25	,,
4349	M. Lennon ...	Left bank Moraru creek, right bank Boerasirie creek, about 245 roods up the Moraru creek.	25	,,
4826	S. Jacobs ...	Right bank Boerasirie creek, commencing at a paal about 460 roods above the mouth of the Yampari creek.	25	,,
HOMESTEADS.				
4047	Jas. Murray ...	Left bank Barima river, about 1,016 roods above Mora Passage, and one rood above Grant No. 3,812.	5	22.5.13.
4576	John Luces ..	Left bank Barima river, about 921 roods above the Mora Passage.	5	,,
LICENCES OF OCCUPANCY.				
A 324	Booker Bros., McConnell & Co., Limited	Eastern half of the Company Path between Plantations Triumph and Mon Repos, extending from the Public Road to the McKenzie Empolder.	34.153	9.5.13.
A 123	Abdul Karim ...	Left bank Barima river, about 650 roods above a point opposite Mora Passage, being the Reserve in front of his Grant No. 3,223.	.46	15.5.13.
A 245	Jas. Murray ...	Left bank Barima river, being the Government Reserve in front of his Grant No. 4,047.	.4	,,

Digitized by Google

No.	NAME.	LOCALITY.	ACRES.	DATE.
		BALATA LICENCES.		
A1383	J. Wood Davis ..	Right bank Barama river, from 4 to 8 miles above Iana creek.		30.5.13.
A1384	do. ...	Right bank Barama river, from 8 to 12 miles above Iana creek.		,,
A1385	do. ...	Right bank Barama river, from 12 to 16 miles above Iana creek.		,,
A1386	do. ...	Right bank Barama river, from 16 to 20 miles above Iana creek.		,,

Digitized by Google

EXTENSIONS.

WOOD CUTTING LICENCES.

DEMERARA.

No.	Name.	Locality.	Acres.	Term.	Date.
A 311	Chas. Lopes ...	Left bank Tenabu creek, left bank Demerara river.	878.66	6 m'nths to 30.9.13.	27.5.13.

Transferrer.	Transferee.	Description of Licences.	Date.

TRANSFERS.

WOOD CUTTING LICENCES.

Commissioneer of Lands and Mines.	Berbice Steam Saw Mill and Foundry Coy., Limited.	Licence No. A 511, to cut wood on 895 acres on the right bank Dukalika creek, right bank Ituni creek, left bank Berbice river.	19.5.13.
do. ...	J. D. Ellis ...	Licence No. A 431, to cut wood on 264 acres, left bank Ants creek, left bank Pokerero creek, right bank Kamuni creek, left bank Demerara river.	29.5.13.
do. ...	Albert Knoop ..	Licence No. A495, to cut wood on 107 acres, right bank Serebekabra creek, left bank Demerara river.	,,

LICENCES OF OCCUPANCY.

M. A. Lopes and others.	F. W. Sarran ...	Licence of Occupancy No. 2,142 for 6·16 acres in rear of Plantation Letter Kenny, Courantyne Coast.	19.5.13.

BALATA LICENCES.

Percy C. Wight ...	Consolidated Rubber and Balata Estates, Limited.	Licence No. A 1,630, to collect balata on the Essequibo river, from Irlakaboura creek, to the Northern boundary of Licence No. A. 1,073.	23.5.13.
do. ...	do. ...	Licence No. A 1,631, to collect balata on the right bank Essequibo river, between the Demerara-Essequibo Railway line and the Irlakaboura creek.	,,

No.	Name.	Locality.	Acres.	Date.

CANCELLATIONS.

GRANTS.

3838	A. Tranguada ...	Left bank Moraru creek, right bank Boerasirie creek, about ¾ mile from the mouth of the Moraru creek.	25	22
3950	C. Jardine ...	Left bank Moraru creek, right bank Boerasirie creek, about 94 roods up the Moraru creek.	25	
3953	J. Fernandes ...	Left bank Moraru creek, right bank Boerasirie creek, about 176 roods up the Moraru creek.	25	
4020	Bikeram, M., B.R., No. 464 of 1883 ...	Left bank Moraru creek, right bank Boerasirie creek, about 8 roods up the Moraru creek.	2[illegible]	
4344	Sanah, M., B.R., No. 188 of 1855.	Left bank Moraru creek, right bank Boerasirie creek, about 270 roods up the Moraru creek.		
4345	Baijoo, Sewlall and Poonah.	Left bank Moraru creek, right bank Boerasirie creek about 358 roods up the Moraru creek.		
4349	M. Lennon ...	Left bank Moraru creek, [illegible] bank Boerasirie about 245 roods up the [illegible] creek.		
4826	S. Jacobs ...	Right bank Boerasirie [illegible] ommencing about 460 roods abo[illegible] outh of creek.		

HOM[illegible]DS

4047	Jas. Murray ...	Left bank Barima riv[illegible] Passage, and one ro[illegible]		
4576	John Luces ..	Left bank Barima [illegible] Mora Passage.		

LICENCE[illegible]

A 324	Booker Bros., McConnell & Co., Limited	Eastern half of t[illegible] Triumph and[illegible] Road to t[illegible]		
A 123	Abdul Karim ...	Left ban[illegible] oppos[illegible] his Gran[illegible]		
A 245	Jas. Murray ...	Left bank Bar[illegible] in front of hi[illegible]		

Digitized by Google

No.	NAME.	LOCALITY.		
		BALATA LICENCES.		
A1383	J. Wood Davis	Right bank Barama river, from 4 to 8 miles above Iana creek.		
A1384	do.	Right bank Barama river, from 8 to 12 miles above Iana creek.		—
A1385	do.	Right bank Barama river, from 12 to 16 miles above Iana creek.		—
A1386	do.	Right bank Barama river, from 16 to 20 miles above Iana creek.		—

...k.

...k.

...nake, Left Bank.

...ANK.

...reek, Right Bank.
..., No. 4, Left Bank of
No. 3, do.
No. 2, do.
...o. No. 1, do.
...maraka, Left Bank, Mazaruni flat, Left Bank of
...aimaraka, Creek No. 1 Claim, Mazaruni
do. No. 2 Claim, do.
...Capperdhar, Right Bank of
...Labaria, Left Bank of
...Good Hope Flat, Haimaraka, Left Bank of
...Trial, Right Bank of
...ouza ...Baboon, Left Bank of
...Labaria, Right Bank Honey, Left Bank.
...Begin Again, Capodola, Left Bank.
do, do. do.

Digitized by Google

Mining Notice.

REVOCATION OF CLAIM LICENCES.

DEPARTMENT OF LANDS AND MINES,
Georgetown, Demerara,
5th July, 1913.

NOTICE is hereby given, in accordance with Regulation 18 (3) of the Mining Regulations, 1903, that the below mentioned Claim Licences, the rights in which were put up for sale on the 1st July, 1913, and not sold, have been revoked.

FRANK FOWLER,
Commissioner of Lands and Mines.

NOTE.—WHERE NOT OTHERWISE SPECIFIED, THE LICENCES ARE GOLD CLAIM LICENCES.

No. of Claim Licence.	No. of Tablet.	Name of Holder.	Situation.
		DISTRICT NO. 2—ESSEQUIBO RIVER.	
		OMAI CREEK.—TRIBUTARY ON LEFT BANK.	
Under 1905 Regulations—			
B 2247		N. Johnson, R. Hall, J. Petrie and H. Weeks.	Endeavour, Right Bank, St. Mary's.
B 2248		Do.	Trial.
B 2225		C. A. Bunbury and W. Walters	Waraputa, Right Bank, Essequibo.
		MOWASSIE CREEK.—TRIBUTARY ON LEFT BANK.	
Under 1899 Regulations—			
6566	130	Manoel De Paiva	In Time Creek—Sprostons.
Under 1903 Regulations—			
A 1544	140	Manoel De Paiva	Growler Hill.
Under 1905 Regulations—			
B 1862		T. Maynard & B. D. Heyliger	Good Hope, Left Bank of
		DISTRICT NO. 2—POTARO RIVER.	
		TIGER CREEK.—TRIBUTARY ON RIGHT BANK.	
Under 1903 Regulations—			
A 1413	544	Williams, Luckie, E. Fernandes and Franco	Main Creek.
Under 1905 Regulations—			
B 1512	3094	F. W. Hutson	Klondyke Hill, Right Bank.
B 1513	3095	do.	do.
B 2016		Timothy Semple	Faith, Left Bank, Quartz Stone, Right Bank, Succ-
B 2023	3433	Glaster Jacobs & Theodore Thompson	Trial, Right Bank of [bie.
B 2216		Hy. France	Main Creek.
B 2269		B. Retemyer and J. Smith	Main Creek.
		KONAWAK CREEK—TRIBUTARY ON RIGHT BANK.	
Under 1905 Regulations—			
B 2081		James Wilfred Van Genderen	In Time, Konawak.
B 2098		Jamieson Wilgress Albert	Past Over, Right Bank of
		MAHDIA CREEK.—TRIBUTARY ON RIGHT BANK.	
Under 1905 Regulations—			
B 2242		J. Sobers and S. Henry	Special Prosperity, Mahdiana, Right Bank.
		DISTRICT NO. 2—KONAWARUK RIVER.	
Under 1903 Regulations—			
B 1115	2813	Angelina Pollard.	Hope Well, No. 2, Left Bank of
B 1567	3144	Jonathan McKenzie.	Baboon, Right Bank.
B 1840	3306	George Laurent and James Douglas	Dena Donne, Right Bank of
B 1841	3307	do.	do. do.
B 2026		Augustus Thorne & George Forde	Perseverance, Tributary of Bute, Right Bank of
B 2105		Fred. Joyce	Chilliberts, Right Bank, Bute.
B 2272		G. F. W. Grannum	Patience, Left Bank, Bute, Left Bank.
B 2274		D. E. Isaac	Faith, Left Bank, Sawarrie, Left Bank.
		MINNEHAHA CREEK—TRIBUTARY ON LEFT BANK.	
Under 1899 Regulations—			
879	1011	Minnehaha Development Coy., Ltd.	Main Creek.
6158		do.	Providence.
Under 1903 Regulations—			
A 2368	1462	Minnehaha Development Coy.	Triumph.
A 2465	1076	do.	Fordyce, Left Bank of
Under 1905 Regulations—			
B 1130	2820	Minnehaha Development Coy., Ltd.	Rattlesnake.
B 1606	3161	Eric Tayleur	Minnehaha Creek,
B 1629		Eric Tayleur	Dredge Hill, Left Bank of

Digitized by Google

No. of Claim Licence.	No. of Tablet	Name of Holder.	Situation.

REVOCATION OF CLAIM LICENCES.—(CONTINUED).

DISTRICT NO. 2.—ESSEQUIBO RIVER.

MISCELLANEOUS.

Under 1899 Regulations—

1922		Minnehaha Development Coy., Ltd.	... Magazine Lot, Potaro Landing.

Under 1905 Regulations—

B2181		Wm. Robinson & Henry Peters	... In Time, Right Bank, Crab Falls, Essequibo.

DISTRICT NO. 2.—DEMERARA RIVER.

Under 1905 Regulations—

B2108	3507	Joseph Boyce	... Mariaba.

DISTRICT NO. 3.—MAZARUNI RIVER.

KABURI CREEK—TRIBUTARY ON RIGHT BANK.

Under 1905 Regulations—

B3061		James A. Allicock & Chung Fa	... Deer, Left Bank of
B3074		Manoel Da Silva & M. Malouf	... Yakman, Ohio, Left Bank of
B3092		Richard Wm. Goodluck & John Walter Goodluck	Last Chance, Left Bank, Ohio, Left Bank of
B2197		James Allicock & Chung Fa	...
B2199		D. Hope, J. Alleyne and G. Hugh	... Accouri, Left Bank, Ohio, Right Bank of
			... Intime, Ohio, Left Bank

SEMANG CREEK.—TRIBUTARY ON RIGHT BANK.

B1449	3083	S. Wills	... Trial Creek, Left Bank.
B2284		R. Williams	... Bush Master, Right Bank.

TAKATU CREEK.—TRIBUTARY ON LEFT BANK.

Under 1905 Regulations—

B2966	3402	Manoel R. Ferreira	... Pepper Creek, Right Bank of

SERENAMU CREEK—TRIBUTARY ON LEFT BANK.

Under 1899 Regulations—

5090		The Mazaruni Coy., Ltd.	... Main Creek.
5091		do.	... do.

Under 1903 Regulations—

A1220	484	A. G. Rodrigues	... Ambobaru, Left Bank of

Under 1905 Regulations—

B 383	2175	The Mazaruni Co., Ltd. [Precious stones.]		Wessels Platz.
B 384	2176	do.	do.	... White Platz.
B 385	2436	do.	do.	... Wessels Platz.
B1936		R. D. Jackson	do.	... Concession Alpha.
B2946		Mazaruni Coy., Ltd.	do.	... Ludgate Hill, Left Bank, Mazaruni.
B2947		do.	do.	... Ludgate Hill, adjoining Ambobaru Creek.

PUTARENG CREEK—TRIBUTARY ON LEFT BANK.

Under 1905 Regulations—

B1674		F. Walcott		
B1675		do.		... Advent Creek.
B1780		A. G. Rodrigues	[Precious Stones]	... Adventure Creek.
B1881		do.	do.	... Bonanza, Left Bank of
				... Chance it.

ISSENERO CREEK—TRIBUTARY ON LEFT BANK.

Under 1905 Regulations—

B1651		Fitz Walcott	
B1739		M. J. de Freitas	... Rice Creek, Turtle Creek.
B1747		Fortune January and Francis France	... Whylaparu, Right Bank of
B1778	3373	Edwin Stoby	... Trial.
B1786	3470	Donald French and Joseph Mercurius	... Charity, Left Bank of
B1816		Jos. Bazil	... Charity.
B1817		M. J. De Freitas	... Faith, Left Bank.
B1818		do.	... Ld Providence Hill, Left Bank.
B1819		do.	... La Providence.
B1820		do.	... Charity Bell, Left Bank.
B1821		do.	... Charity No. 1, Left Bank.
B1822		Liburd, Welsh and King	... Charity No. 2, Left Bank.
B1823		Jas. Wilson	... Faith, Right Bank.
B1824		Jas. Wilson	... Hope, Right Bank.
			... Hope, Left Bank Snake, Left Bank.

HAIMARAKA CREEK.—TRIBUTARY ON LEFT BANK.

Under 1905 Regulations—

B1470	3149	M. J. de Freitas	
B1768	3110	do.	... Whybapa Creek, Right Bank.
B1784	3111	do.	... Haimaraka, No. 4, Left Bank of
B1785	3112	do.	... do. No. 3, do.
B1786	3113	do.	... do. No. 2, do.
B1787	3150	do.	... do. No. 1, do.
B1788		do.	... Haimaraka, Left Bank, Mazaruni flat, Left Bank of
B1823		Fitz Walcott	... Haimaraka, Creek No. 1 Claim, Mazaruni
B1824		do.	... do. No. 2 Claim, do.
B1825		M. J. de Freitas	... Capperdhar, Right Bank of
B1826		do.	... Labaria, Left Bank of
B1911	3392	W. D'Florimont and W. Adams	... Good Hope Flat, Haimaraka, Left Bank of
B2263		Manoel Vieira	... Trial, Right Bank of
B2264		Thomas A. White and John De Souza	... Baboon, Left Bank of
B2265		R. Schomburgh	... Labaria, Right Bank Honey, Left Bank.
B2266		H. Ince and Jas. Brand	... Begin Again, Capodola, Left Bank.
		do.	... do. do. do.

Digitized by Google

No.	Name.	Locality.	Acres.	Term.	Date.

RENEWALS.

WOODCUTTING LICENCES.

DEMERARA.

A 215	J. V. Adams ...	Right bank Yarowacabra creek, left bank Madewini creek, right bank Demerara river.	200	1 year to 3.13.14.	3.5.13.
A 275	J. Meertens ...	Left bank Maroodie creek, right bank Madewini creek, right bank Demerara river.	140	1 year to 31.3.14.	,,
A 209	Alice Taylor ...	Left bank Hubudebu creek, Hyama creek, left bank Demerara river.	215	,,	12.5.13.
A 184	M. E. Mordle ...	Left bank Waratilla creek, right bank Kamuni creek, left bank Demerara river.	360	,,	14.5.13.
A 276	A. Feckker ...	Right bank Bhimiti creek, left bank Horewa creek, right bank Kamuni creek; left bank Demerara river.	150	,,	,,
A 206	T. Pollard ...	Right bank Hywarrie creek, right bank Hyama creek, left bank Demerara river.	230	,,	21.5.13.
A 244	E. A. Simmons ...	Right bank Kunanamu creek, Waratilla creek, Kamuni creek, left bank Demerara river.	240	,,	,,
A 280	T. Ng-a-Mann ..	Right bank Warakabra creek, left bank Pokerero creek, Kamuni creek, left bank Demerara river.	98	,,	,,
A 344	Pimenta & D'Oliveira..	Right bank Kuliserabo creek, left bank Demerara river.	108	,,	,,
A 346	do. ...	Right bank Flathill creek, right bank Kuliserabo creek, left bank Demerara river.	116.5	,,	,,
A 348	do. ...	Between the Kassakwia and Waratilla creeks, Kamuni creek, left bank Demerara river.	692	,,	,,
A 476	J. D'A. Serrao ...	On the Horewa creek, right bank Kamuni creek, left bank Demerara river.	652	1 year to 10.4.14.	29.5.13.

ESSEQUIBO.

A 569	S. Garraway ...	Right bank Moruca river.	77	1 year to 11.2.14.	12.5.13.
A 386	Proprietors Pln. Uitvlugt.	Left bank Bonasika creek, right bank Essequibo river.	332.08	1 year to 1.2.14.	14.5.13.

No.	Name.	Locality.	Term.	Date.

PERMISSIONS UNDER CLAUSE 50.

207	Consolidated Rubber & Balata Estates, Ltd.	To collect Tonka Beans on all their Balata Collecting Licences.	1 year to 31.3.14.	1.5.13.

PERMISSIONS UNDER CLAUSE 65.

ESSEQUIBO.

1053	Sprostons, Limited ...	To cut 200 cords of firewood in the vicinity of Tiger creek, Potaro river.	1 year to 31.3.14.	2.5.13.
1015	Corona Diamond Syndicate.	To occupy ½ acre of Crown land at the junction of the Seranamu creek and the Mazaruni river.	,,	,,
1126	S. Young ...	To occupy 2 acres of Crown land on the Eastern Side of the Potaro-Konawaruk road, South of the Police Station.	,,	3.5.13.
1135	A. Caesar ...	To occupy Lot No. 2 at Carty's Landing, Cuyuni river.	,,	,,
959	D. Thomas ...	To occupy Lot No. 10 at Tumatumari, Potaro river.	,,	6.5.13.
1136	D. Thomas ...	To occupy Lot No. 13 at Tumatumari, Potaro river.	,,	,,
1112	Jas. Howell ...	To occupy 51·84 square roods on the Eastern Side of the Potaro-Konawaruk road, about 12·5 roods North of the 11 mile paal.	,,	13.5.13.
1097	M. A. Goring ...	To occupy ½ acre of Crown land on the left bank Arangoy creek, left bank Cuyuni river.	,,	,,
1113	Edward Sam ...	To occupy 46 square roods on the Eastern Side of the Potaro-Konawaruk road, 24·72 roods North of the 11 mile paal.	,,	21.5.13.
1121	E. Luckie ...	To occupy Lot No. 2 at Tumatumari, Potaro river.	,,	,,
1109	Sprostons, Limited ...	To occupy ½ acre of Crown land at Massawini creek, Barama river	,,	,,
1110	do. ...	To occupy ½ acre of Crown land at Massawini Landing, Barama river.	,,	,,
1080	do. ...	To occupy one acre of Crown land on the left bank Yarikita river, next above the Police Station.	,,	27.5.13.

Digitized by Google

No.	NAME.	LOCALITY.	TERM.	DATE.
		PERMISSION UNDER CLAUSE 65.		
		ESSEQUIBO.		
952	J. Sandiford	...To occupy 2·083 acres of Crown land, left bank Handrail creek, right bank Mahdia creek, Potaro river.	1 year to 31.3.14.	27.5.13.
1076	E. B. Leung	...To occupy one acre of Crown land left bank Yarikita river, next above the Police Station.	do.	,,
997	J. E. Low	..To occupy one acre of Crown land right bank Barama river, below the Portage around Towakaima Falls.	do.	,,
577	Ho-a-Shoo, Ltd.	...To occupy 5 acres of Crown land at Mount Everard, right bank Barima river.	do.	29.5.13.
578	do.	...To occupy 5 acres of Crown land at Mount Everard, right bank Barima river next below the tract held under Permission No. 577.	do.	,,
814	do.	...To occupy Lot No. 4 at Flower Garden Hill, 11 miles Potaro-Konawaruk road.	do.	,,
815	do.	...To occupy Lot No. 3 at Flower Garden Hill, 11 miles Potaro-Konawaruk road.	do.	,,
1018	do	...To occupy ½ acre of Crown land on the Island opposite Arawak Matope Island, Cuyuni river.	do.	,,
1088	do.	...To occupy ½ acre of Crown land on "Hill-to-House" creek, Rupa creek, left bank Cuyuni river.	do.	,,
1079	do.	...To occupy one acre of Crown land at Pigeon Island Landing, Cuyuni river.	do.	,,
446	Manoel Vieira	...To occupy one acre of Crown land at Aremu Landing, Cuyuni river.	do.	,,
609	do.	...To occupy ½ acre of Crown land at Tiger Island, Landing left bank Cuyuni river.	do.	,,
741	do.	...To occupy ½ acre of Crown land at Quartzstone Landing, Cuyuni river.	do.	,,
742	do.	...To occupy ½ acre of Crown land on Ladysmith Hill, Quartzstone Back, Cuyuni river.	do.	,,
1055	do.	...To occupy Lot No. 3 at Carty's Landing, Cuyuni river.	do.	,,
1056	do.	...To occupy Lot No. 4 at Carty's Landing, Cuyuni river.	do.	,,
1057	do.	...To occupy Lot No. 6 at Carty's Landing, Cuyuni river.	do.	,,
1072	do.	...To occupy ½ acre of Crown land at Rupar Landing, Cuyuni river.	do.	30.5.13.
1137	E. B. Leung	...To occupy one acre of Crown land, right bank Aiarina creek, right bank Kaituma river.	do.	,,
		BERBICE.		
373	Estate of Ramburran, decd.	To occupy 250 acres in rear of the Southern half of Plantation Rosignol.	1 year to 31.3.14.	2.5.13.
479	do.	...To occupy 493 acres of Crown land in rear of Plantations Sir James and D'Edwards.	,,	,,
1062	S. Davson & Co., Ltd,	To collect Tacouba wood from the bed of the Abary creek.	,,	,,
424	do,	...To occupy a tract of Crown land on the right bank of the Abary creek for the purpose of conserving water.	,,	,,
1074	Abary Plantation, Ltd.	To collect Tacouba wood in the Abary creek along the facade of the Company's tracts.	,,	7.5.13.
864	Gunga	...To occupy 39 acres of Crown land in rear of Plantation Mon Choisi.	,,	13.5.13.
321	J. W. Isaacs	...To occupy 200 acres of Crown land in rear of Plantation Bel Air.	,,	21.5.13.
		PERMISSIONS UNDER CLAUSE 66.		
		ESSEQUIBO.		
40	J. Sandiford	...To sublet Permission No. 952, for 2·083 acres, left bank Handrail creek, Mahdia creek, Potaro river, to the Minnehaha Development Company, Limited.	1 year to 31.3.14.	27.5.13.
		BERBICE.		
35	Ramalsing	...To sublet 10 acres, part of Licence of Occupancy No. A 210, for a portion of the Company path between Plantations Sir James and Cotton Tree to Madhoa, Bhugwansing, Jheet and Chudan.	1 year to 31.3.14.	3.5.13.
		CATTLE GRAZING PERMISSIONS.		
		RUPUNUNI SAVANNAHS.		
6	J. C. Menzies	...To occupy 50 square miles on the left bank Ireng river, between the Puwa and Chung rivers.	1 year to 31.3.14.	13.5.13.

Digitized by Google

EXTENSIONS.

WOOD CUTTING LICENCES.

DEMERARA.

No.	Name.	Locality.	Acres.	Term.	Date.
A 311	Chas. Lopes ...	Left bank Tenabu creek, left bank Demerara river.	878.66	6 m'nths to 30.9.13.	27.5.13.

Transferrer.	Transferee.	Description of Licences.	Date.

TRANSFERS.

WOOD CUTTING LICENCES.

Commissioneer of Lands and Mines.	Berbice Steam Saw Mill and Foundry Coy., Limited.	Licence No. A 511, to cut wood on 895 acres on the right bank Dukalika creek, right bank Ituni creek, left bank Berbice river.	19.5.13.
do. ...	J. D. Ellis ...	Licence No. A 431, to cut wood on 264 acres, left bank Ants creek, left bank Pokerero creek, right bank Kamuni creek, left bank Demerara river.	29.5.13.
do. ...	Albert Knoop ..	Licence No. A495, to cut wood on 107 acres, right bank Serebekabra creek, left bank Demerara river.	,,

LICENCES OF OCCUPANCY.

M. A. Lopes and others.	F. W. Sarran ...	Licence of Occupancy No. 2,142 for 6·16 acres in rear of Plantation Letter Kenny, Courantyne Coast.	19.5.13.

BALATA LICENCES.

Percy C. Wight ...	Consolidated Rubber and Balata Estates, Limited.	Licence No. A 1,630, to collect balata on the Essequibo river, from Irlakaboura creek, to the Northern boundary of Licence No. A. 1,073.	23.5.13.
do. ...	do. ...	Licence No. A 1,631, to collect balata on the right bank Essequibe river, between the Demerara-Essequibo Railway line and the Irlakaboura creek.	,,

No.	Name.	Locality.	Acres.	Date.

CANCELLATIONS.

GRANTS.

3838	A. Tranguada ...	Left bank Moraru creek, right bank Boerasirie creek, about ¾ mile from the mouth of the Moraru creek.	25	22.5.13.
3950	C. Jardine ...	Left bank Moraru creek, right bank Boerasirie creek, about 94 roods up the Moraru creek.	25	,,
3953	J. Fernandes ...	Left bank Moraru creek, right bank Boerasirie creek, about 176 roods up the Moraru creek.	25	,,
4020	Bikeram, M., B.R., No. 464 of 1883 ...	Left bank Moraru creek, right bank Boerasirie creek, about 8 roods up the Moraru creek.	25	,,
4344	Sanah, M., B.R., No. 188 of 1855.	Left bank Moraru creek, right bank Boerasirie creek, about 270 roods up the Moraru creek.	25	,,
4345	Baijoo, Sewlall and Poonah.	Left bank Moraru creek, right bank Boerasirie creek, about 358 roods up the Moraru creek.	25	,,
4349	M. Lennon ...	Left bank Moraru creek, right bank Boerasirie creek, about 245 roods up the Moraru creek.	25	,,
4826	S. Jacobs ...	Right bank Boerasirie creek, commencing at a paal about 460 roods above the mouth of the Yampari creek.	25	,,

HOMESTEADS.

4047	Jas. Murray ...	Left bank Barima river, about 1,016 roods above Mora Passage, and one rood above Grant No. 3,812.	5	22.5.13.
4576	John Luces ..	Left bank Barima river, about 921 roods above the Mora Passage.	5	,,

LICENCES OF OCCUPANCY.

A 324	Booker Bros., McConnell & Co., Limited	Eastern half of the Company Path between Plantations Triumph and Mon Repos, extending from the Public Road to the McKenzie Empolder.	34.153	9.5.13.
A 123	Abdul Karim ...	Left bank Barima river, about 650 roods above a point opposite Mora Passage, being the Reserve in front of his Grant No. 3,223.	.46	15.5.13.
A 245	Jas. Murray ...	Left bank Barima river, being the Government Reserve in front of his Grant No. 4,047.	.4	,,

Digitized by Google

No.	Name.	Locality.	Acres.	Date.
		BALATA LICENCES.		
A 1383	J. Wood Davis ..	Right bank Barama river, from 4 to 8 miles above Iana creek.		30.5.13.
A 1384	do. ...	Right bank Barama river, from 8 to 12 miles above Iana creek.		,,
A 1385	do. ...	Right bank Barama river, from 12 to 16 miles above Iana creek.		,,
A 1386	do. ...	Right bank Barama river, from 16 to 20 miles above Iana creek.		,,

Digitized by Google

Mining Notice.

REVOCATION OF CLAIM LICENCES.

DEPARTMENT OF LANDS AND MINES,
Georgetown, Demerara,
5th July, 1913.

NOTICE is hereby given, in accordance with Regulation 18 (3) of the Mining Regulations, 1903, that the below mentioned Claim Licences, the rights in which were put up for sale on the 1st July, 1913, and not sold, have been revoked.

FRANK FOWLER,
Commissioner of Lands and Mines.

NOTE.—WHERE NOT OTHERWISE SPECIFIED, THE LICENCES ARE GOLD CLAIM LICENCES.

No. of Claim Licence.	No. of Tablet.	Name of Holder.	Situation.
DISTRICT NO. 2—ESSEQUIBO RIVER.			
OMAI CREEK.—TRIBUTARY ON LEFT BANK.			
Under 1905 Regulations—			
B 2247		N. Johnson, R. Hall, J. Petrie and H. Weeks.	Endeavour, Right Bank, St. Mary's.
B 2248		Do.	... Trial.
B 2225		C. A. Bunbury and W. Walters	... Waraputa, Right Bank, Essequibo.
MOWASSIE CREEK.—TRIBUTARY ON LEFT BANK.			
Under 1899 Regulations—			
6566	130	Manoel De Paiva	... In Time Creek—Sprostons.
Under 1903 Regulations—			
A 1544	140	Manoel De Paiva	... Growler Hill.
Under 1905 Regulations—			
B 1862		T. Maynard & B. D. Heyliger	... Good Hope, Left Bank of
DISTRICT NO. 2—POTARO RIVER.			
TIGER CREEK.—TRIBUTARY ON RIGHT BANK.			
Under 1903 Regulations—			
A 1413	544	Williams, Luckie, E. Fernandes and Franco	Main Creek.
Under 1905 Regulations—			
B 1512	3094	F. W. Hutson	... Klondyke Hill, Right Bank.
B 1513	3095	do.	... do.
B 2016		Timothy Semple	... Faith, Left Bank, Quartz Stone, Right Bank, Succie.
B 2023	3433	Glaster Jacobs & Theodore Thompson	... Trial, Right Bank of
B 2216		Hy. France	... Main Creek.
B 2269		B. Retemyer and J. Smith	... Main Creek.
KONAWAK CREEK—TRIBUTARY ON RIGHT BANK.			
Under 1905 Regulations—			
B 2081		James Wilfred Van Genderen	... In Time, Konawak.
B 2098		Jamieson Wilgress Albert	... Past Over, Right Bank of
MAHDIA CREEK.—TRIBUTARY ON RIGHT BANK.			
Under 1906 Regulations—			
B 2242		J. Sobers and S. Henry	... Special Prosperity, Mahdiana, Right Bank.
DISTRICT NO. 2—KONAWARUK RIVER.			
Under 1903 Regulations—			
B 1115	2813	Angelina Pollard.	... Hope Well, No. 2, Left Bank of
B 1567	3144	Jonathan McKenzie.	... Baboon, Right Bank.
B 1840	3306	George Laurent and James Douglas	... Dena Donne, Right Bank of
B 1841	3307	do.	... do. do.
B 2026		Augustus Thorne & George Forde	... Perseverance, Tributary of Bute, Right Bank of
B 2105		Fred. Joyce	... Chilliberts, Right Bank, Bute.
B 2272		G. F. W. Grannum	... Patience, Left Bank, Bute, Left Bank.
B 2274		D. E. Isaac	... Faith, Left Bank, Sawarrie, Left Bank.
MINNEHAHA CREEK—TRIBUTARY ON LEFT BANK.			
Under 1899 Regulations—			
879	1011	Minnehaha Development Coy., Ltd.	Main Creek.
6158		do.	Providence.
Under 1903 Regulations—			
A 2368	1462	Minnehaha Development Coy.	... Triumph.
A 2465	1076	do.	... Fordyce, Left Bank of
Under 1905 Regulations—			
B 1130	2820	Minnehaha Development Coy., Ltd.	... Rattlesnake.
B 1606	3161	Eric Tayleur	... Minnehaha Creek,
B 1629		Eric Tayleur	... Dredge Hill, Left Bank of

Digitized by Google

No. of Claim Licence.	No. of Tablet	Name of Holder.	Situation.

REVOCATION OF CLAIM LICENCES.—(CONTINUED).

DISTRICT NO. 2.—ESSEQUIBO RIVER.

MISCELLANEOUS.

Under 1899 Regulations—

322		Minnehaha Development Coy., Ltd.	... Magazine Lot, Potaro Landing.

Under 1905 Regulations—

B2181		Wm. Robinson & Henry Peters	... In Time, Right Bank, Crab Falls, Essequibo.

DISTRICT NO. 2.—DEMERARA RIVER.

Under 1905 Regulations—

B2108	3507	Joseph Boyce	... Mariaba.

DISTRICT NO. 3.—MAZARUNI RIVER.

KABURI CREEK—TRIBUTARY ON RIGHT BANK.

Under 1905 Regulations—

B2361		James A. Allicock & Chung Fa	... Deer, Left Bank of
B2364		Manoel Da Silva & M. Malouf	... Yakman, Ohio, Left Bank of
B2382		Richard Wm. Goodluck & John Walter Goodluck	... Last Chance, Left Bank, Ohio, Left Bank of
B2198		James Allicock & Chung Fa	... Accouri, Left Bank, Ohio, Right Bank of
B2199		D. Hope, J. Alleyne and G. Hugh	... Intime, Ohio, Left Bank

SEMANG CREEK.—TRIBUTARY ON RIGHT BANK.

B1449	3083	S. Wills	... Trial Creek, Left Bank.
B2284		R. Williams	... Bush Master, Right Bank.

TAKATU CREEK.—TRIBUTARY ON LEFT BANK.

Under 1905 Regulations—

B2066	3402	Manoel R. Ferreira	... Pepper Creek, Right Bank of

SERENAMU CREEK—TRIBUTARY ON LEFT BANK.

Under 1899 Regulations—

3089		The Mazaruni Coy., Ltd.	... Main Creek.
3091		do.	... do.

Under 1903 Regulations—

A1229	484	A. G. Rodrigues	... Ambobaru, Left Bank of

Under 1905 Regulations—

B 383	2175	The Mazaruni Co., Ltd.	[Precious stones.]		Wessels Platz.
B 384	2176	do.		do.	... White Platz.
B 385	2436	do.		do.	... Wessels Platz.
B1698		R. D. Jackson		do.	... Concession Alpha.
B2946		Mazaruni Coy., Ltd.		do.	... Ludgate Hill, Left Bank, Mazaruni.
B2947		do.		do.	... Ludgate Hill, adjoining Ambobaru Creek.

PUTARENG CREEK—TRIBUTARY ON LEFT BANK.

Under 1905 Regulations—

B1974		F. Walcott		
B1975		do.		... Advent Creek.
B1980		A. G. Rodrigues	[Precious Stones]	... Adventure Creek.
B1981		do.	do.	... Bonanza, Left Bank of
				... Chance it.

ISSENERO CREEK—TRIBUTARY ON LEFT BANK.

Under 1905 Regulations—

B1951		Fitz Walcott	
B1979		M. J. de Freitas	... Rice Creek, Turtle Creek.
B1987		Fortune January and Francis France	... Whylaparu, Right Bank of
B1994	3373	Edwin Stoby	... Trial.
B1996	3479	Donald French and Joseph Mercurius	... Charity, Left Bank of
B2018		Jos. Bazil	... Charity.
B2217		M. J. De Freitas	... Faith, Left Bank.
B2218		do.	... Ld Providence Hill, Left Bank.
B2222		do.	... La Providence.
B2225		do.	... Charity Bell, Left Bank.
B2226		do.	... Charity No. 1, Left Bank.
B2249		Liburd, Welsh and King	... Charity No. 2, Left Bank.
B2253		Jas. Wilson	... Faith, Right Bank.
B2255		Jas. Wilson	... Hope, Right Bank.
			... Hope, Left Bank Snake, Left Bank.

HAIMARAKA CREEK.—TRIBUTARY ON LEFT BANK.

Under 1905 Regulations—

B1470	3149	M. J. de Freitas	
B1563	3110	do.	... Whybapa Creek, Right Bank.
B1564	3111	do.	... Haimaraka, No. 4, Left Bank of
B1565	3112	do.	... do. No. 3, do.
B1566	3113	do.	... do. No. 2, do.
B1567	3150	do.	... do. No. 1, do.
B1568		do.	... Haimaraka, Left Bank, Mazaruni flat, Left Bank of
B1569		Fitz Walcott	... Haimaraka, Creek No. 1 Claim, Mazaruni
B1570		do.	... do. No. 2 Claim, do.
B1571		M. J. de Freitas	... Capperdhar, Right Bank of
B1572		do.	... Labaria, Left Bank of
B2241	3392	W. D'Florimont and W. Adams	... Good Hope Flat, Haimaraka, Left Bank of
B2243		Manoel Vieira	... Trial, Right Bank of
B2254		Thomas A. White and John De Souza	... Baboon, Left Bank of
B2256		R. Schomburgh	... Labaria, Right Bank Honey, Left Bank.
B2258		H. Ince and Jas. Brand	... Begin Again, Capodola, Left Bank.
		do.	... do. do. do.

Digitized by Google

No. of Claim Licence.	No. of Tablet.	Name of holder.	Situation.

REVOCATION OF CLAIM LICENCES—(CONTINUED.)

DISTRICT NO. 3.—MAZARUNI.—(CONTINUED).

RIGHT BANK HAIMARAKA CREEK.

B 1998	3391	Manoel Vieira	... Rockhouse, Left Bank, Mazaruni River.
B 2191		Joseph Saunders and J. Sutton	... Capadula, Right Bank Comamie, do.

DISTRICT NO. 3—PURUNI RIVER.

ANAKURA (KNOWN ALSO AS JUBILEE) CREEK.—TRIBUTARY ON LEFT BANK.

Under 1905 Regulations—

B 637	2312	M. P. Camacho	... Providence Creek.
B 2053		George A. Reid and F. R. D'Aguiar	... Adventure Hill, In Time Creek, Left Bank of
B 2054		do.	... do. do.

MISCELLANEOUS.

Under 1899 Regulations—

B 5131	69	Jno. Seow	... Lily Creek.

Under 1905 Regulations—

B 1953		George A. Reid & M. J. De Freitas	... In Time, Left Bank, Puruni.
B 1954		do.	... do. do.
B 1955		do.	... do. do.
B 1981	3383	Alex. Bobb & M. P. Jorge	... Now or Never, Right Bank, Puruni.
B 1982	3384	do.	... Transparent do.
B 1985	3387	do.	... Trial do.
B 2244		S. Li	... Trial, Right Bank Morabisci, Left Bank.

DISTRICT NO. 4—GROETE CREEK.

GROETE CREEK—TRIBUTARY ON LEFT BANK, ESSEQUIBO RIVER.

Under 1896 Regulations—

2322	303	Moses Chin	... In Time, Black, Right Bank, of
2991	302	do.	... do.
4524	306	do.	... do.
5248	307	do.	... Lily White, Right Bank of

Under 1903 Regulations—

A 511	690	T. McNicoll and C. Edmunds	... Black, Right Bank of

Under 1905 Regulations—

B 2039		John and Richard Reed	... Trial, White Creek

DISTRICT NO. 4—CUYUNI RIVER.

OKO CREEK.—TRIBUTARY ON RIGHT BANK.

Under 1899 Regulations—

1741	399	A. G. Rodrigues	... Blossom
2488	398	do.	... Silver Cup
B 2007		Thomas Raferty and Hubert Bradford	... Po·is, Left Bank of
B 2122		Granderson N. Collins & Albert Daniels.	Persevera ce
B 2192		Robert Thomas	... Perseverance, Left Bank of

MARIWA CREEK—TRIBUTARY ON LEFT BANK.

Under 1905 Regulations—

B 2251		J. H. Clementson	... Both banks, Main Creek
B 2310		do.	... do.

AREMU CREEK—TRIBUTARY ON RIGHT BANK.

Under 1903 Regulations—

A 1471		M. Vieira	... Pass Over

Under 1905 Regulations—

B 1546	3099	D. A. Fredericks, T. A. Reitwyk and D. Christopher	May Rose Creek, Trial, Right Bank of
B 1700	3324	Margaret Simon	Shrimp, Right Bank of
B 1751		Thos. A. Abrams	Trial, do.
B 2089	3423	Mary Ella Aird	Expectation.
B 2090	3424	do.	do.
B 2091	3425	do.	do.
B 2092	3426	do.	do.
B 2207		W. Griffith	Multum in Parvo, Right Bank

WHITE (OR QUARTZ-STONE) CREEK—TRIBUTARY ON RIGHT BANK.

Under 1905 Regulations—

B 1321	2951	J. C. Humphrey	Flat on, Right Bank of
B 1322	2952	do.	Main Creek.
B 2147		Joseph Daniel Ford	Jordan, (Quartz Stone.)

Digitized by Google

No. of Claim Licence.	No. of Tablet.	Name of Holder.	Situation.

REVOCATION OF CLAIM LICENCES—(CONTINUED.)

DISTRICT NO. 4—CUYUNI RIVER.—(CONTINUED.)

WYAMU CREEK—TRIBUTARY ON RIGHT BANK.

Under 1899 Regulations—

60	1334	Humphrey & Hassell	...Jones Hill.
62	1336	do.	... do.
63	1337	do.	... do.
64	1338	do.	... do.
B 2107		James A. Kingston and Charles E. Lewis	Little Wyamu.

IROMA CREEK—TRIBUTARY ON LEFT BANK.

B 2275		A. Stephen	...Perseverance, Left Bank.
B 2276		do.	... do. [R.B.
B 2285		Robt. Isaac	...Butterfly, R.B., Perseverance, R.B., Hoorapparoo
B 2286		H. Thorpe	...Perseverance, R.B.. Hoorapparoo, R.B.
B 2289		R. D. Field & W. Houston	...Powis, Perseverance, Left Bank. [Aramatta.
B 2295		J. N. Cæsar	...Butterfly, No. 1, R.B., Powis, R.B., Perseverance,
B 2296		do.	... do. No. 2, do. do.
B 2297		do.	... do. No. 3, do. do.
B 2298		do.	...Stone, L.B., Perseverance, R.B., Aramatta, R.B
B 2299		do.	...Powis, No. 2, R.B., do. do.
B 2300		do.	...Powis, No. 3, R.B., do. do.
B 2302		do.	...Intime, Powis, R.B., do. do.
B 2311		J. Phillips, H. Carter & J. T. Chung	...Acourie, No. 1, Right Bank, Labba, Right Bank.
B 2312		do. do.	... do. No. 2, do. do.
B 2313		do. do.	... do. No. 3, do. do.
B 2314		do. do.	... do. No. 4, do. do.
B 2321		do. do.	...Labba, No. 6.
B 2322		do. do.	...Maam, R.B., Acourie, R.B., Labba, R.B.
B 2323		do. do.	...Tiger, Right Bank, Labba, Right Bank.
B 2324		do. do.	...Maroudie, L.B. Acourie, R.B. Labba, R.B.
B 2325		do. do.	...Christian, R.B. Perseverance, R.B., Aramatta.

DUKWARRI CREEK—TRIBUTARY ON LEFT BANK.

B 2040		Antonio R. Gomes & Francisco J. Fernandes. (Precious Stones.)	Lion Creek, Right Bank of

WENAMU RIVER.

Under 1905 Regulations—

B 1522	3130	George Dinklage	...First Creek, R. B., Wenamu, R. B., Cuyuni.
B 1523	3131	do.	...Second Creek, do. do.
B 1524	3132	do.	...Third Creek, do. do.
B 1776	3266	do.	...Tramming do. do.
B 1782	3272	do.	...Tiger, Third Creek do. do.
B 1784	3274	do.	...Pine, Third Creek, do. do.
B 1819	3298	M. A. Goring	...First Creek, Carapu, Wenamu, Cuyuni.
B 1821	3300	do.	...Second Creek Hill, Carapu, do.
B 1839	3323	M. Vieira	...Quartz Creek, Tshuan, Right Bank, Wenamu, Cuyuni.
B 1857		James E. Low	...Joseph, Right Bank, Wenamu, Cuyuni.
B 1867		do.	...Joseph (5) Conoabaru, Right Bank, Wenamu,
B 1868		do.	...Joseph (7) do. [Cuyuni.
B 1869		do.	...Joseph (6) do.
B 1870		do.	...Joseph (2) do.
B 1871		do.	...Joseph (3) do.
B 1872		do.	...Joseph (4) do.
B 1969	3398	do.	...Bush Master, Tributary of Wenamu, Cuyuni.
B 1970	3399	do.	... do. do.

ARAWATTA CREEK—TRIBUTARY ON RIGHT BANK OF

B 1967	3396	Allan Layne	...Sand, Tributary of Trial, Arawatta, R.B. of
B 1968	3397	do.	...White, do. do.

JULIA AND ROSS—TRIBUTARY RIGHT BANK OF

B 2008		Manoel Vieira	...Alpha.
B 2009		do.	... Do.
B 2010		do.	... Do.
B 2183		Moses Oscar Henry	...Perseverance.

ARANKA CREEK.—TRIBUTARY ON LEFT BANK OF

B 2083	3487	Joseph Philips, H. Carter and Jos. Too Chung.	Isaac (Robin) Christian, Left Bank of
B 2099		James Duncan and David Dickson	...Success do.
B 2109	3451	Ho-a-Hing	...Faith, Tributary Numb Fish do.
B 2110	3452	do.	...Numb Fish, do.
B 2111	3453	do.	... do. do.
B 2112	3454	do.	...Perseverance do.
B 2113	3455	do.	...Wedding Eve, Numb Fish. do.
B 2114	3456	do.	...Good Hope, do. do.
B 2115	3457	do.	...Flower Garden do. do.
B 2116	3458	do.	...Endeavour, do. do.
B 2117		A. Thomas and J. G. Vieira	...Dieu Merci, L.B., Sand, Numb Fish, Right Bank Arangoy, Left Bank of
B 2118		do.	...In Time, Left Bank, Tributary to Carter and Chan, Right Bank, Arangoy, Left Bank of
B 2119		do.	...Mizpah, Left Bank Sand, R. B. Arangoy, L.B. of
B 2120		do.	...Mayflower, L.B., Tributary to Duncan and Dickson, R.B.. Arangoy, Left Bank of

Digitized by Google

No. of Claim Licence.	No. of Tablet.	Name of Holder.	Situation.

REVOCATION OF CLAIM LICENCES—(CONTINUED.)

WENAMU RIVER.—(CONTINUED.)

ARANKA CREEK—TRIBUTARY ON RIGHT BANK OF—(Continued.)

Under 1905 Regulations—

B 2130		B. H. Ho-a-Hing	... Threehead, Perseverance, R.B. Arangoy Left Bank of
B 2131		Josephus Headley	... Success, R.B. Arangoy, Left Bank of
B 2132		Adolphus Cummings and Samuel Li	... Trial, do. do.
B 2133		do.	... Strong Hope, do. do.
B 2134		B. H. Ho-a-Hing	... Rose Mountain Marion, Numb Fish, R.B. Arangoy, Left Bank of
B 2135		do.	... Path, R.B. Arangoy, Left Bank of
B 2140		Henry Carter and G. E. W. Chan	... Craupaud, Tributary to Snake, R.B. Arangoy, Left Bank
B 2141		do.	... Snake, R.B. Arangoy, Left Bank of
B 2142		do.	... do. R.B. Arangoy, Left Bank of
B 2143		do.	... House Tributary to Christian, R.B. Arangoy, Left Bank of
B 2144		Joseph Philips, Henry Carter and Jos. Too Chung.	No. 2 Isaac, R.B. Arangoy, Left Bank of
B 2145		do. do.	... do. do.
B 2146		do. do.	... do. do.
B 2148		Reserve Syndicate	... Powis, R.B. Arangoy, Left Bank of
B 2149		do.	... do. do.
B 2150		do.	... do. do.
B 2151		do.	... do. do.
B 2152		do.	... do. do.
B 2153		do.	... Sandfly, R.B. Arangoy, Left Bank of
B 2154		do.	... Snake, do. do.
B 2155		do.	... Just Come, Tributary of Powis, R.B. Arangoy,
B 2156		do.	... Trouble, Tributary of Powis, R.B. Arangoy, Left Bank of
B 2157		do.	... do. do. do.
B 2158		do.	... do. do. do.
B 2160		Charles H. Solomon	... Marabunta, R.B. Numb Fish, R.B. Arangoy Left Bank of
B 2161		Jno. Herbert Downer	... Chance, L.B. Star, L.B. Numb Fish, R.B. Arangoy, Left Bank of
B 2162		E. A. Harding	... Distrust, Success, R.B. Arangoy, Left Bank of
B 2163		Josephus Headley	... Love, branch of Arangoy, Left Bank of
B 2185		J. N. Caesar	... Perseverance, L.B. Roraima, R.B. Arangoy, Left Bank of
B 2194	3512	George Houston & N. Man-Shing	... Right Bank Arangoy.
B 2197		Alex. Thomas	... Dispute, L.B. Numb Fish, R.B. Arangoy, L.B. of
B 2205		C. H. Solomon	... Good Hope, L. B. Numb Fish, R. B. Arangoy.
B 2224		R. Nicholls & S. Paul	... Faith, Perseverance. Left Bank Arangoy.
B 2230		M. Vieira	... Blood Creek, Right Bank Arangoy.
B 2237		J. N. Caesar	... Numb Fish Creek, Right Bank Arangoy.
B 2245		B. Kingston	... Never Fail Path, Right Bank Arangoy.
B 2255		M. Murrell	... Numb Fish Creek, do. do.
B 2256		J. Tait	... Turtle Creek, do. do.

MISCELLANEOUS.

Under 1905 Regulations—

B 1849		Henry Carter & G. E. W. Chan	... Isaac, Right Bank, Orodura, Right Bank, Cuyuni.
B 1908	3366	Thomas Houston & A. Daniels	... Macapa, Right Bank, Cuyuni.
B 1909	3367	do.	... do. do.
B 1910	3368	do.	... Rockstone, Tributary to Macapa, Cuyuni.
B 1996		Wm. Roach, Simon Lamaizon, Augustus Niles & Augustus Boucher	Transvaal Hill No. 1, Left Bank, Pyuka. Right ... Bank Cuyuni.
B 2121		A. Thomas	... Falls Creek No. 1, Right Bank below Wakapang Fall
B 2231		H. Carter & G. E. W. Chan	... No. 1, Rice, Rupa, Left Bank.
B 2232		do.	... No. 2, do. do.
B 2233		do.	... No. 3, do. do.

DISTRICT NO. 5—BARIMA RIVER.

KAITUMA CREEK—TRIBUTARY ON LEFT BANK.

Under 1905 Regulations—

B 2235		A. Nazier, Jos. Poliah, T. H. Harry	... Chance, L. B. White, L. B. Annabisci, L. B
B 2292		A. R. Shepherd	... Charity, Left Bank Irima, Left Bank

TENAPOO CREEK—TRIBUTARY ON RIGHT BANK.

Under 1903 Regulations—

A 736	835	Ho-a-Shoo, Ltd	... Butterfly Creek, Left Bank of

Under 1905 Regulations—

B 1686		George Primus	... Saworie, Right Bank of

MANIKURU CREEK—TRIBUTARY ON RIGHT BANK.

Under 1905 Regulations—

B 1903		The British Guiana Gold Mines, Ltd.	... Hill (watershed) between Kokabally & Tributary Left Bank of
B 1904		do.	... do. do.
B 2073		Norman Boyce, L. Benjamin and Jos. E. Moore.	Gold Will, Tribty. to Bell Creek, Right Bank of
B 2229		A. Johnson	... Sunflower, Left Bank, Longwalk, Right Bank
B 2270		S. Allen	... Hygiene, Left Bank Thunder, Left Bank Perseverance, Right Bank

Digitized by Google

No. of Claim Licence.	No. of Tablet.	Name of Holder.	Situation.

REVOCATION OF CLAIM LICENCES—(CONTINUED.)

DISTRICT NO. 5—BARIMA RIVER.—(CONTINUED.)

WARIMBO CREEK.—TRIBUTARY ON LEFT BANK.

Under 1899 Regulations—

2484	1969	J. E. Wood	... Trouble Creek, Right Bank of

Under 1905 Regulations—

B 2261		J. H Stoute	...St. Elizabeth, Left Bank
B 2262		do.	...In Time Hill, Left Bank

ARAKAKA CREEK—TRIBUTARY ON RIGHT BANK.

Under 1896 Regulations—

33	285	British Guiana Gold Mines, Ltd.	...Non Esta Bono, Right Bank of
34	286	do.	...Regular Creek, Left Bank of

Under 1899 Regulations—

2511	2978	J. Cheong	...Kokoballi Creek, Right Bank of
5135	662	Ho-a-Shoo, Ltd.	...Land at 6 M., B. Barama Rd.
5136	661	do.	...Land at 6 M., do. do.
5137	663	do.	...Land at 6 M., do. do.

Under 1903 Regulations—

A 979	1140	Jos. Mann	...Trial Hill, Right Bank of

Under 1905 Regulations—

B 362	2043	M. Smith	....Bunting Creek, Right Bank, Meeting Creek, Right Bank, Kokoballi, Left Bank.
B 1326		British Guiana Gold Mines, Ltd.	... Kokaballe Creek, Right Bank of
B 1365		do.	... do.
B 1445		do.	....Kokoballi, Right Bank of
B 1564		Jacob B. Dunlop	...Main, Right Bank of
B 1837		The British Guiana Gold Mines, Ltd.	...Kokobally Hill.
B 1878		James Weekes	...Stone Creek, Right Bank of
B 1972	3370	William Moe	... In Time, Left Bank Meeting, R.B. Kokoballi Right Bank of
B 1989	3382	Edwin A. Allicock	... Little Kokoballi, Kokoballi, Left Bank of
B 2037	3496	John Batson	... Better Man, R.B. Kokoballi, Right Bank of

ARAKAKAPARU CREEK—TRIBUTARY ON RIGHT BANK.

Under 1905 Regulations—

B 2281		D. Marcus	...Try over, Left Bank, Arakakabaru, Left Bank.
B 2290		do.	...Luvina, do do. do.
A 2520		J. Ashby & J. Ferdinand	...D'Abreu, Left Bank, Chineso, Right Bank.

ARAWATTABARU CREEK.—TRIBUTARY ON RIGHT BANK.

Under 1896 Regulations—

9	278	British Guiana Gold Mines, Ltd.	...Arawattabaru Creek
10	279	do.	... do.
11	280	do.	... do.
12	281	do.	... do.
13	282	do.	... do.
14	283	do.	... do.
15	284	do.	.. do.
205	288	do.	... do.

Under 1899 Regulations—

49	1729	G. H. Richter	... Arawattabaru Creek.
50	1730	do.	... do.
51	1731	do.	... do.

WHANNA CREEK.—TRIBUTARY ON RIGHT BANK.

Under 1903 Regulations—

A 288	741	Ho-a-Shoo, Ltd.	...Whanna & Papoya Flat, Right Bank of
A 289	742	do.	... do. do.
A 290	743	do.	... do. do.

Under 1905 Regulations—

B 929	2644	J. O. Guy	...Strong Hope Creek, Right Bank of
B 1125	2815	J. Evans	...Barima Grove, Right Bank of
B 1496		Ho-a-Shoo, Ltd.	...Sosia, Right Bank, Takutu, Left Bank of [Bank of
B 1497		do.	...Nydia Right Bank, Sosia, Right Bank Takutu, Left
B 1994	3381	Joseph Francis Ford	...Cowana, Left Bank of
B 2268		T. Burrell & D. Pryce	...Tiger, Right Bank of

POWIEPARU CREEK—TRIBUTARY ON RIGHT BANK.

Under 1905 Regulations—

B 1143	2850	W. A. Davis	....Daisy Creek, Left Bank of
B 2179		George Hendricks	....Powieparu Creek.
B 2220		A. Crammer	...No Good.
B 2221		do.	Do.

MISCELLANEOUS.

Under 1903 Regulations—

A 563	754	Ho-a-Shoo, Ltd.	...Good Intent Ravine, Right Bank, Barima.
A 737	836	do.	...Bamboo.

Digitized by Google

No. of Claim Licence.	No. of Tablet.	Name of Holder.	Situation.

REVOCATION OF CLAIM LICENCES.—(CONTINUED.)

DISTRICT NO. 5—BARIMA RIVER.—(CONTINUED.

MISCELLANEOUS—(CONTINUED.)

Under 1905 Regulations—

B 1942	3359	David Hercules & David Roberts	...Marudi, Left Bank, Upper Barima.
B 1943	3360	do.	... do. do.
		David Hercules & David Roberts	... Crab, Left Bank, Upper Barima.
		Samuel A. Davis	... Nil Desperandum, Left Bank, Upper Barima.
B 2097		William Saul	...Prosperity, Lett Bank, Sub-Tributary Marm, Right Bank, Barima.
B 2165		John. Glasgow, Jnr.	...Warapah-Neychuru, Right Bank, Barima.
B 2166		do.	... do. do.
B 2167		do.	... do. do.
B 2168		do.	... do. do.
B 2169		do.	... do. do.
B 2170		do.	... do. do. [Bank, Barima
B 2171		do.	...Turtle, Tributary, Warapah-Neychuru, Right
B 2172		do.	...Tiger, do. do.
B 2173		do.	...Deer, do. do.
B 2174		do.	...Warapah-Neychuru, Barima.
B 2175		Joseph Augustus Daniels	...Midnight, Left Bank, Kariako, Barima.
B 2176		Jas. Kitt, Wm. Kitt & Prince Richards	...Cedar, Tributary, Warapah-Neychuru, Barima.
B 2177		do.	...Warapah-Neychuru, Barima.
B 2212		J. Doelwyt	...John, Left Bank.
B 2240		L. Beckles F. Clarke, and S. Crawford	...Maam, Left Bank Takutu, Right Bank.
B 2263		W. Saul	...Pass Over, Manawarrin, Right Bank.

DISTRICT NO. 5—BARAMA RIVER.

HOORIE CREEK.—TRIBUTARY ON LEFT BANK.

Under 1903 Regulations—

A 1316	392	G. A. H. Goring	... Perseverance, Tassawinni, Left Bank of
A 1787	394	do.	...Intime.

Under 1905 Regulations—

B 1534		G. A. H. Goring	... Tassawini Hill and Creek, Left Bank of
B 1535		do.	... do. do.
B 1536		do.	... do. do.

TAKUTU CREEK.—TRIBUTARY ON LEFT BANK.

Under 1905 Regulations—

B 1650		Edwin A. Allicock	... House Hill, Right Bank Haima, Right Bank ... Takutu, Left Bank of
B 2238		E. A. Allicock	... Lucky, Left Bank Haima, Right Bank.
B 2264		W. Gray	.. Rock.
B 231		M. A. French	...Lucky, Right Bank Haima.

MASSAWINNI CREEK.—TRIBUTARY ON LEFT BANK.

Under 1905 Regulations—

B 1632	3182	Edwin A. Allicock	... Two Friends, R.B. Massawinni, Left Bank of
B 1633	3183	do.	... Deer, Right Bank Massawinn., Left Bank of
B 1635	3185	do.	... Judy Brown Hill, R.B. Massawinni, Left Bank of
B 1638	3188	do.	... Wamatta, No. 3. Left Bank of
B 1639	3189	do.	... Judy Brown Hill, R.B. Massawinni, Left Bank of
B 2243		I. Maxwell	.. So so, Right Bank.

MISCELLANEOUS.

Under 1905 Regulations—

B 1812	3295	J, W. Barrington	...Hiarec, Barama.
B 2094		Joseph Christopher Clarke	...Bamboo, Left Bank Wamatta, L. B. Barama.
B 2246		G. A. David & E. C. Verwayen	...Bamboo, Wamatta, Left Bank.
B 2279		H. Lewis & A. Thornhill	...Billbird, Wamatta, Left Bank.
B 2280		C. Farnum	...Dispute, Takie, Left Bank.

Digitized by Google

इम्तिहार।

इमिग्रेशन डीपू ता ११ माह अषाढ़ सन १९१३ इसवी॥

जनाब इमिग्रेशन एजण्ट जनरेल बाहिब बहादुर सब हिन्दुस्तानी लोगों को खबर देते हैं कि एक जहाज़ किराया किया गया है ४५० आदमियों को लेजाने के लिये जिन्हों ने अपने नाम लिखवा दिया इस आफिस में और हक़ भी है अपने मुल्क जाने को॥

ता: ३१ माह जुलाई सन् १९१३ इसवी रोज़ बीफे को जहाज़ रवाना किया जाएगा और जिन्हों के नाम इस आफिस में लिखे गये जो इस जहाज़ में सफर करने चाहते हैं सो ज़रूर है कि ता: २३ जुलाई महीने में रोज़ बुध को इस आफिस में हाज़िर होवें जिसमें सफर का बन्दोबस्त किया जावे॥

W. CRAWFORD,
आक्तिंग इमिग्रेशन एजन्ट जनरेल।

Immigration.

NOTICE.

The *Chenab*.

NOTICE is hereby given that the Steamship *Chenab* has been chartered to convey from this Colony to India 450 Immigrants who have registered their names in this Department *and are entitled to be provided by the Colony* with a passage to the port whence they sailed in India.

The *Chenab* will be ready to embark her passengers on Thursday, 31st July next. Immigrants who have been registered as above and who desire to return to India in the *Chenab* should report themselves at this Office on Wednesday, 23rd July, in order that all necessary arrangements may be made for their voyage.

W. CRAWFORD,
Acting Immigration Agent General.

Immigration Department,
11th June, 1913.

GEORGETOWN, DEMERARA.—Printed and Published every *Wednesday and Saturday*, and on such Extraordinary Days as may be directed by His Excellency the Governor, by "The Argosy" Company, Limited, at their Office, Lot 35, Water Street, Robb's Town. Subscription—Four Dollars per annum; Single Copies, 4 Cents. Saturday, 19th July, 1913.

Digitized by Google

Digitized by Google

VOL. XXXVII

No. 61.

2,139

The Official Gazette

OF BRITISH GUIANA.

Published by Authority of His Excellency the Governor.

GEORGETOWN, WEDNESDAY, JULY 23RD, 1913.

Government Notices.

GOVERNMENT SECRETARY'S OFFICE,
Georgetown, Demerara,
22nd July, 1913.

323.

THE following Bills, which it is proposed to introduce into the Court of Policy, are hereby published for general information.

By Command,
R. CLIFTON GRANNUM,
Acting Government Secretary.

A BILL ENTITLED "AN ORDINANCE TO PROVIDE FOR THE EARLY CLOSING OF SHOPS AND FOR LIMITING THE HOURS OF WORK OF SHOP ASSISTANTS."

BE it enacted by the Governor of British Guiana with the advice and consent of the Court of Policy thereof, as follows :—

1. This Ordinance may be cited as the Shops Ordinance, 1913. **Short Title.**

2. In this Ordinance, the expression "shop" includes any premises in Georgetown or New Amsterdam not specially exempted hereunder, where any retail trade or business is carried on, and includes any store, shop, room, shed, stall, or yard in Georgetown or New Amsterdam liable to an annual general trade licence and not specially exempted hereunder. **Interpretation.**

The expression "shop assistant" means any person wholly or mainly employed in a shop in connection with the serving of customers or the receipt of orders or the despatch of goods.

The expression "occupier" means the person registered as the holder of the annual general licence, and shall include the attorney, agent or manager of such holder.

Digitized by Google

Closing Hours in Georgetown.

3. No occupier of any shop within the limits of the city of Georgetown for which he is required by law to take out an annual general trade licence of fifty dollars or upwards shall open such shop before the hour of 6 a.m. or keep such shop open after the hour of 4 p.m., and no occupier of any shop within the limits of the city of Georgetown who is required by law to take out an annual general trade licence of less than fifty dollars shall open such shop before the hour of 6 a.m. or keep such shop open after the hour of 8 p.m.

Closing Hours in New Amsterdam.

4. No occupier of any shop within the limits of the town of New Amsterdam shall open such shop before the hour of 6 a.m. or keep such shop open after the hour of 8 p.m.

Half holidays.

5.—(1.) In all shops a half holiday shall be allowed in each week, which shall be Saturday; provided that the occupier of any shop shall have the option of substituting for the half holiday on Saturday a half holiday on such alternative day as shall be fixed by the Mayor and Town Council of Georgetown for the city of Georgetown after taking by ballot the opinion of the occupiers of shops within the limits of the city of Georgetown as registered with the Chief Commissary, and by the Mayor and Town Council of New Amsterdam for the town of New Amsterdam after taking by ballot the opinion of the occupiers of shops within the limits of the town as so registered.

(2.) On payment of a registration fee of one dollar an occupier shall be registered by the Inspector General of Police in one or more register books kept by him or by his authority for that purpose, as having exercised such option and such register book or a certified extract therefrom shall be conclusive evidence of the exercise of such option. Any occupier so registered may at any time request the Inspector General in writing to cancel the registration and the same shall thereupon be cancelled and the obligation of a Saturday half holiday shall thereupon re-apply to the said shop: Provided that it shall not be lawful for the occupier of the shop to change the day oftener than once in any period of three months.

(3.) On half holidays no shop assistant shall be employed after the hour of 1 p.m. and after that hour no shop shall be kept open.

(4.) Subject to the approval of the Governor-in-Council the Mayor and Town Council of Georgetown or the Mayor and Town Council of New Amsterdam if satisfied that it is advisable may at any time not later than one year from the said ballot take the opinion of the registered shopkeepers by a fresh ballot and may fix any day chosen by such ballot as the alternative day for the half holiday, and the same shall thereupon be the alternative day in lieu of the day originally chosen.

(5.) The Governor-in-Council may make regulations for the holding of ballots as aforesaid and may alter or revoke any regulations so made.

Digitized by Google

Hours of Shop Assistants.

6. Save as hereinafter provided no shop assistants shall be employed in any shop after the closing hour of such shop.

Exemptions.

7. Nothing in this Ordinance contained shall render any person liable to a penalty :—

(1.) For employing any shop assistant beyond any of the hours mentioned in sections three, four and five on the day preceding any public general holiday ;

(2.) For employing any shop assistant on any day or days including half holidays from 15th to 31st December inclusive until the hour at which such shop assistant is permitted by sections three and four to be employed.

Exemptions.

8. Nothing in this Ordinance contained shall render any person liable to any penalty :—

(1.) For employing any shop assistant in serving after the closing hours mentioned in sections three, four and five any customer who was in the shop before those hours ;

(2.) For employing any shop assistant after the closing hours mentioned in sections three, four and five solely for the purpose of despatching or delivering orders received before these hours or for closing the premises : Provided that in no case under this and the preceding sub-section shall any shop assistant be employed for any period longer than half an hour after the closing hour.

(3.) For employing in a shop paying an annual general licence of fifty dollars or upwards any shop assistant outside of the hours mentioned in sections three, and four solely for the purpose of any periodical stock-taking usual in the class of trade carried on in such shop.

(4.) For employing any shop assistant in any chemist's or druggist's shop outside of the hours mentioned in sections three, four and five for the purpose of dispensing prescriptions or selling drugs and medicines and medical appliances on the order of a medical practitioner or veterinary surgeon or solely for the use of any sick person or animal.

Exemptions

9. Nothing in this Ordinance shall apply to retail spirit shops or to shops for the sale of butchers' meat, ice, bread, cakes, fruit, vegetables, milk, or non-alcoholic, aerated or mineral waters, or for the sale of cooked food for consumption on the premises.

Penalties.

10. If the occupier of any shop shall open or fail to close such shop or shall employ any shop assistant in contravention of this Ordinance such occupier shall be guilty of an offence and on sum-

Digitized by Google

mary conviction shall be liable for a first offence to a penalty not exceeding twenty-five dollars, for a second offence to a penalty not exceeding fifty dollars, and for a third and any subsequent offence to a penalty not exceeding one hundred dollars. In default of payment, any such penalty may be recovered in the manner provided for by the Summary Conviction Offences (Procedure) Ordinance, 1893.

No. 12 of 1893.

Where several trades are carried on in one shop.

11. Where several trades and businesses are carried on in the same shop and any of those trades or businesses are of the class comprised in section nine hereof the provisions of this Ordinance shall not apply to anything done solely for the purpose of those trades or businesses.

Repeal. No. 23 of 1911.

12. The Shop Assistants (Hours) Ordinance, 1911, is hereby repealed.

Commencement.

13. This Ordinance shall come into operation on the day of 1913.

A BILL ENTITLED "AN ORDINANCE TO AMEND THE ESTATE DUTY ORDINANCE, 1898."

EXPLANATORY MEMORANDUM.

The object of this Ordinance is to enable the Official Receiver to discharge the functions under the Estate Duty Ordinance, 1898, as regards the collection of estate duty which have been hitherto performed by the Receiver General.

A BILL ENTITLED "AN ORDINANCE TO AMEND THE ESTATE DUTY ORDINANCE, 1898."

BE it enacted by the Governor of British Guiana, with the advice and consent of the Court of Policy thereof, as follows :—

Short title and construction.

1. This Ordinance may be cited as the Estate Duty Ordinance, 1898, Amendment Ordinance, 1913, and shall be read and construed as one with the Estate Duty Ordinance, 1898, hereinafter referred to as the Principal Ordinance.

Digitized by Google

Amendment of section 2, Ord. 4 of 1898.

2. In section two of the Principal Ordinance the definition of the term "Proper Officer" is hereby repealed, and the following shall be inserted in lieu thereof :—

"Proper Officer."

"Proper Officer" means the Official Receiver or any officer of his Department appointed by him to discharge any particular duty under this Ordinance or the Principal Ordinance, and shall include any person appointed by the Governor to discharge any such duty in any part of the Colony other than the city of Georgetown.

Amendment of sections 7, 11 (1), 13, 15 (1), 18, 19 & 22. Ord 4 of 1898.

3.—(1.) Whenever in the Principal Ordinance the words "the proper officer of the Receiver General's Department" occur the words "the proper officer" shall be read in lieu thereof.

Amendment of sections 4, 5, 6, 7, 8, 9, 11, 13, 14, 15, 16, 18, 19, 20, 22, 23, & 24 of Ord. 4 of 1898.

2. Whenever in the Principal Ordinance the words "Receiver General" occur, the said words shall be deleted and the words "Official Receiver" shall be inserted in lieu thereof.

Repeal and re-enactment of section 15 (2) of Ord. 4 of 1898.

4.—(1.) Sub-section (2) of section fifteen of the Principal Ordinance is hereby repealed and the following sub-section shall be inserted in lieu thereof :—

(2.) The person making the declaration, or his agent, shall thereupon pay to the Treasury the duty so assessed, and the Receiver General shall give a receipt therefor.

Amendment of section 23 (2) Ord. 9 of 1909.

5. In sub-section (2) of section twenty-three of the Deceased Persons Estates Ordinance, 1909, the words "Proper Officer" are hereby substituted for the words "Officer of the Receiver General's Department" in the first and second lines thereof, and the words "before the Proper Officer" are hereby substituted for the words "at the office of the Receiver General" in the fifth and sixth lines thereof.

Digitized by Google

A BILL ENTITLED "AN ORDINANCE TO VALIDATE CERTAIN ACTS DONE UNDER THE BRITISH GUIANA CONSTITUTION ORDINANCE, 1891."

WHEREAS by section sixty-two of the British Guiana Constitution Ordinance, 1891, as amended by section twelve of the British Guiana Constitution Ordinance, 1891, Amendment Ordinance, 1909, it is provided that the Registering Officers shall on or before the first day of June in every year make out an alphabetical list of all persons registered as voters in the Register of Voters then in force, and of all persons claiming to be registered as voters whose claim he has allowed, and shall cause a copy of such list signed by him to be published in the *Gazette* and to be posted in the manner mentioned in section sixty of the said first mentioned Ordinance.

And Whereas the said lists of voters for several of the Electoral Districts or Divisions were not published in the *Gazette* or posted in the manner prescribed as aforesaid on or before the first day of June in the year 1913, but were published and posted subsequently thereto:

And Whereas it it expedient to make valid and effectual such publication and posting:

Be it therefore enacted by the Governor of British Guiana with the advice and consent of the Court of Policy thereof, as follows:—

Short title.

1. This Ordinance may be cited as the Voters Lists (Validation) Ordinance, 1913.

Voters lists published after 1st June, 1913. to be deemed to be valid. No. 1 of 1891 No. 24 of 1909.

2. All lists of voters published in the *Gazette* between the first day of June and the eighteenth day of June in the year 1913 purporting to be published under section sixty-two of the British Guiana Constitution Ordinance, 1891, as amended by section twelve of the British Guiana Constitution Ordinance 1891, Amendment Ordinance 1909, and posted between the said days in the manner mentioned in section sixty of the said first mentioned Ordinance, shall be deemed to have been so published and posted under and in accordance with the provisions of the said Ordinances, and shall be as valid and effectual for all purposes whatsoever as if they had been so published and posted on or before the first day of June in the year 1913.

Indemnification.

3. No action, suit, or other proceeding shall be taken against any person for or in respect of any neglect or delay in the publishing or posting of any of the lists of voters aforesaid.

Digitized by Google

324. 10th July, 1913.

HIS Excellency the Governor directs the publication, for general information, of the following Return of Enteric Fever cases for the quarter ended 30th June, 1913.

By Command,
GEO. D. BAYLEY,
Acting Government Secretary.

RETURN OF ENTERIC FEVER CASES IN GEORGETOWN AND ENVIRONS FOR QUARTER ENDING 30TH JUNE, 1913.

Sex	Age	Residence.	Date.	Remarks.
F	24	Barrack Street, 8, Kingston ...	16.4.1913	
F	24	,, ,, 109, Kingston ...	23.4.1913	From Barbados, 7.4.1913.
M	20	Bent Street, M.M., Upper, Wortmanville..	20.5.1913	
M	9	,, ,, 26, Werk-en-Rust...	6.6.1913	
F	32	Breda Street, 74, Werk-en-Rust	27.5.1913	
M	2	Brickdam (Orphan Asylum), Stabroek	26.4.1913	
M	16	,, 45, Stabroek ...	10.5.1913	
F	12	,, & Austin Place, 52, Stabroek	20.5.1913	
F	39	,, 52, & Camp Street, 235	7.6.1913	
M	39	,, Police Station ...	9.6.1913	Was in N/A. on 24th and 26th May, 1913.
F	27	Broad Street, 21, Charlestown ...	3.6.1913	
F	40	Carmichael Street, 128, Cumingsburg	15.5.1913	
M	5	Charles Street, 2, Werk-en-Rust	16.5.1913	Came from Bel Air.
F	18	,, ,, 11, Charlestown	17.4.1913	
F	50	Charlotte Street, 203, Bourda ...	24.5.1913	
M	6	,, ,, 208, Upper ...	4.6.1913	
F	7	Cowan Street, 118, Kingston ...	7.6.1913	
M	9	Duke Street, 84, Kingston ...	29.5.1913	
M	19	D'Urban Street, T, Upper, Wortmanville..	9.4.1913	
F	20	,, ,, ,, ...	7.5.1913	
F	19½	East Street, 319, Cumingsburg...	4.4.1913	Late residence, 202, Upper Charlotte St., Bourda (contagion).
F	19	First Street, 21, Albert Town ...	15.5.1913	
F	32	,, ,, 72, Albert Town ...	24.5.1913	
F	26	,, ,, 80, Albert Town ...	27.5.1913	
M	15	Green Street, 37, Charlestown ...	15.5.1913	
M	3	,, ,, 37, ,, ...	12.6.1913	
F	11	Hadfield Street, 99, Stabroek ...	24.5.1913	
M	8	,, ,, 00, Upper, Wortmanville..	20.5.1913	
M	46	High Street, 45, Kingston ...	15.4.1913	
M	21	,, ,, 72, Kingston ...	23.5.1913	
F	30	James Street, 8, Albouystown ...	27.6.1913	
M	20	Lamaha Street, 9, Albert Town ...	9.4.1913	
M	6	Leopold Street, 83, Werk-en-Rust	30.6.1913	
M	1½	,, ,, 89, Werk-en-Rust	15.5.1913	
F	6	,, ,, 103, Werk-en-Rust	16.4.1913	Infected Milk.
M	21	Lime Street, 58, Werk-en-Rust	22.5.1913	
F	23	Lombard Street, 19, Charlestown	12.6.1913	Arrived from Barbados early in May.
F	½	Lombard & Cornhill Streets, 29, Werk-en-Rust.	20.5.1913	
F	14	Lombard & Cornhill Streets, 29, ,,	23.6.1913	
M	38	Longden Street, 9, Newtown ..	7.5.1913	
F	52	Middle Street, 232, Cumingsburg	11.6.1913	From Canada.
M	43	Murray Street, 123, S. Cumingsburg	16.4.1913	Infected Milk.
F	18	,, ,, 126, S. Cumingsburg	27.5.1913	
F	½	North Street, 12, Lacytown ...	15.4.1913	
F	13	,, ,, 23, Lacytown ...	7.6.1913	
M	53	Regent Road, 154, Bourda ...	27.6.1913	
M	31	Regent Street, 96, Lacytown ...	10.5.1913	
F	23	,, ,, 99, Lacytown ...	27.5.1913	
M	14	,, ,, 148, Lacytown ...	7.5.1913	
M	45	Robb Street, 47, Lacytown ...	9.4.1913	
F	36	Russell Street, 48, Charlestown	17.4.1913	
F	40	Saffon Street, 27, Charlestown...	14.4.1913	
F	39	Second Street, 107, Albert Town	27.5.1913	Resided in a house at Weldaad where a case occurred and patient died.
F	3	,, ,, La Penitence (no lot)	16.6.1913	
F	32	South Street, 338, Cumingsburg	2.4.1913	Contact with previous case which terminated fatally in Hospital. Also used very suspicious milk.
M	7	Thomas Street, 300, Cumingsburg ...	2.4.1913	Contact with two previous cases in same house.
M	48	Vagrant—No fixed address ...	18.6.1913	

Digitized by Google

Sex.	Age.	Residence.	Date.	Remarks.
		NEW AMSTERDAM.		
F	6	Coburg Street, east of Main Road ...	24.5.1913	
M	31	Stanley Town, 50	16.5.1913	
		COUNTRY DISTRICTS, BERBICE.		
M	7	Pln. Albion, Corentyne Coast ...	30.6.1913	
M	8	Port Mourant	2.6.1913	
M	3	Rose Hall	23.6.1913	
M	34	Pln. Bath, Range B. ...	14.4.1913	
		COUNTRY DISTRICTS, DEMERARA.		
F	9	Enmore, East Coast ...	8.4.1913	Visit to Mahaicony, February, 1913. Sister treated for Enteric 22.2.—3.4.1913.
F	34	Friendship Village, East Coast ...	23.6.1913	
F	16	Plaisance, East Coast ...	19.5.1913	
M	26	Liliendaal, East Coast ...	26.4.1913	
M	28	,, ,, ...	26.4.1913	
F	20	Grassmere, ,, ...	14.6.1913	
M	11	Gordon Street, 23, Kitty, East Coast ...	7.5.1913	
F	15	Pike Street, ,, ,, ...	15.5.1913	
F	15	Station Street, ,, ,, ...	21.5.1913	
M	8	Thomas Street, 12, ,, ,, ...	6.6.1913	
M	42	Pln. Ruimveldt, East Bank ...	23.5.1913	
F	23	Bagot's Town, ,, ...	23.6.1913	
F	45	Agricola Village, ,, ...	22.4.1913	
M	5	Eccles, East Bank, near Public Road ...	12.5.1913	
M	21	Peter's Hall Yard—1 ...	12.5.1913	
F	28	Peter's Hall Yard, Range 21, East Bank ...	4.4.1913	
M	47	Providence Yard, Range 6, East Bank ...	23.5.1913	
F	22	,, ,, ,, 7, ,, ...	4.4.1913	
M	14	,, ,, ,, 8, ,, ...	4.4.1913	
M	8	,, ,, ,, 8, ,, ...	14.4.1913	
F	10	,, ,, ,, 8, ,, ...	12.5.1913	Relapse after discharge on 23.4.1913.
F	1 7/12	,, ,, ,, 9, ,, ...	12.5.1913	
F	8	,, ,, ,, 17, ,, ...	12.5.1913	
M	6	,, ,, ,, 29, ,, ...	21.5.1913	
F	11	,, ,, ,, 44, ,, ...	12.5.1913	
M	20	Farm Yard, Range 28, East Bank ...	4.4.1913	
M	11	,, ,, 30, ,, ...	30.4.1913	
F	31	,, ,, 49, ,, ...	30.6.1913	
M	29	La Grange, West Bank	18.6.1913	
M	18	Leonora, West Coast	26.4.1913	
F	28	Met-en-Meerzorg, West Coast	27.5.1913	
F	3	Hyde Park, Demerara River	16.4.1913	
M	31	,, ,, ,, ...	28.4.1913	
M	5	Christianburg ,, ,, ...	6.6.1913	
		COUNTRY DISTRICTS, ESSEQUEBO.		
M	42	Johanna Cecilia	31.5.1913	

Digitized by Google

325. 22nd July, 1913.

THE following Regulations which it is proposed to introduce into the Court of Policy are hereby published for general information and cart-owners are warned that all new tyres fixed on vehicles should be of the prescribed width.

By Command,

R. CLIFTON GRANNUM,
Acting Government Secretary.

AMENDMENT TO REGULATIONS REGARDING THE WEIGHT, SPEED, &c., OF VEHICLES ON PUBLIC ROADS, MADE BY THE GOVERNOR AND COURT OF POLICY UNDER SECTION 22 OF THE ROADS ORDINANCE, 1910.

The following sub-section is hereby added to Section 4 :—

(c.) Provided that on donkey carts having two wheels no tyre shall be less than two inches in width and on donkey carts having four wheels and on all mule carts no tyre shall be less than three inches in width, and on all bullock carts no tyre shall be less than four inches in width.

Digitized by Google

Government Notices.

GOVERNMENT SECRETARY'S OFFICE,
Georgetown, Demerara,
22nd July, 1913.

326. HIS Excellency the Governor has been pleased to appoint the Honourable Reginald Clifton Grannum, Receiver General, to act as Government Secretary as from the 22nd instant, until further orders.

327. 22nd July, 1913.

REFERRING to Government Notice No. 326 of even date, His Excellency the Governor has been pleased to appoint George Drysdale Bayley, Esquire, Assistant Government Secretary, to act as Receiver General during such time as the Honourable Reginald Clifton Grannum shall act as Government Secretary, or until further orders.

328. 22nd July, 1913.

REFERRING to Government Notice No. 327 of even date, His Excellency the Governor has been pleased to appoint George Ball Greene, Esquire, Principal Clerk, Government Secretary's Office, to act as Assistant Government Secretary during such time as George Drysdale Bayley, Esquire, may act as Receiver General or until further orders.

329. 22nd July, 1913.

HIS Excellency the Governor has been pleased to grant to Trevelyan Arnold Pope, Esquire, B.A., Principal of Queen's College, one month and twenty-one days leave of absence on full salary from the 21st instant.

330. 22nd July, 1913.

REFERRING to Government Notice No. 329 of even date, His Excellency the Governor has been pleased to appoint the Honourable Reginald Clifton Grannum to act as Chairman of the Board of Education during such time as Trevelyan Arnold Pope, Esquire, may be absent on leave or until further orders.

331. 22nd July, 1913.

HIS Excellency the Governor has been pleased to appoint W. A. Parker, Esquire, Official Receiver, to be a Director of the Widows and Orphans' Fund, and to re-appoint the following gentlemen to be Directors of the Fund.

G. F. Franks, Esquire, M.A.
The Reverend R. L. Macnie, B.D.

332. 22nd July, 1913.

HIS Excellency the Governor has been pleased to grant to the Honourable James Harvey Williamson Park, B.Sc., M.I.C.E., Colonial Civil Engineer, leave of absence on full salary from the 20th instant to the 7th proximo, and to appoint Robert John Scott Bushe, Esquire, A.M.I.C.E., to act as Colonial Civil Engineer until further orders.

333. 22nd July, 1913.

HIS Excellency the Governor has been pleased to appoint Robert John Scott Bushe, Esquire, A.M.I.C.E., Acting Colonial Civil Engineer, to be a Commissioner of the Mahaica Canal *vice* the Honourable James Harvey Williamson Park, B.Sc., M.I.C.E., resigned.

334. 22nd July, 1913.

HIS Excellency the Governor has been pleased to grant to Charles Grey Howick Davis, Esquire, Chief Clerk, Audit Office, leave of absence on full salary for one month and twenty-three days from the 20th instant.

By Command,

R. CLIFTON GRANNUM,
Acting Government Secretary.

Executive Council Notice.

GUIANA PUBLIC BUILDINGS,
Georgetown, Demerara,
22nd July, 1913.

THE following Order by the Governor-in-Council made on the 22nd day of July, 1913, is hereby published for general information:—

ORDER.

The Governor-in-Council has been pleased, in terms of Section 11 of Ordinance No. 2 of 1883, to direct that the works for the protection of the Sea Defences of the district known as the Arthurville-Fredericksburg Country District, Wakenaam, in the County of Essequebo, described in the plans, specifications and estimate deposited in the office of the Public Works Department in Georgetown, and in the office of the Commissary in Wakenaam shall be executed by the Public Works Department, and that the cost of the execution thereof shall be repayable by the proprietors of the estates to be protected in the proportions set out in the statement referred to in the notice issued by the Colonial Civil Engineer on the 12th March, and published in the *Official Gazette* of the 15th March, 1913.

By Command,

G. BALL GREENE,
Clerk of Council.

Judicial Notice.

Insolvency Ordinance, 1900.

BRITISH GUIANA.—IN THE SUPREME COURT.

No. 12 of 1913.

In re THOMAS ERNEST RHODES, of Lot 51, Main Street, Georgetown.

NOTICE is hereby given that the Court has this day made an Administration Order providing for the payment of the debts of the abovenamed debtor in full by instalments of six dollars every thirty days and has directed that the Official Receiver shall have the conduct of the Order.

Dated the 19th day of July, 1913.

B. S. NEWSAM,
Acting Registrar.

Digitized by Google

Registrar's Notices.

BRITISH GUIANA.—REGISTRAR'S OFFICE.

WHEREAS the following account has been rendered to this Office, viz., the account and vouchers of William Fogarty, Limited, as Assignees of the Insolvent Estate of Manoel de Souza, absentee, for the period 9th May, 1912, to 30th April, 1913.

NOTICE is hereby given to all parties interested that the said account and vouchers will remain at this Office for the space of one Calendar month from the 23rd day of July, 1913, and all parties interested having objections to the said accounts and vouchers must state the same in writing during Office hours within the said period of one month, after the expiration of which the said accounts and vouchers will be submitted to the Accountant of Court for examination and report.

Georgetown, Demerary, this 21st day of July, 1913.

B. S. NEWSAM,
Acting Registrar

REGISTRAR'S OFFICE,
British Guiana,
1st July, 1913.

IN the matter of the application by William Arthur Ranken Michael McRae, Papermaker of Basildon House, 7, Moorgate Street, London, E.C., England, for a patent for an invention for "Improvements in or rela tin to a method of and apparatus for reducing crushing or disintegrating Bamboo and like material."

I DO hereby intimate to all to whom it may concern that on the 30th June, 1913, I accepted a complete specification of the said invention, and that any person may, within two months from the date of this advertisement of my acceptance of the said complete specification, give notice in writing, at the Registrar's Office aforesaid, of opposition to the grant of the said patent, in terms of section 10 1) of the Patent Ordinance, 1902.

B. S. NEWSAM,
Acting Registrar.

Official Receiver's Notice.

BRITISH GUIANA.—IN THE SUPREME COURT.

IN THE MATTER OF THE ADMINISTRATION ORDER MADE BY THE SUPREME COURT ON THE 19TH DAY OF JULY, 1913, AGAINST THOMAS ERNEST RHODES, OF LOT 51, MAIN STREET, GEORGETOWN, DEBTOR.

NOTICE is hereby given that all persons having claims against the above-mentioned Debtor in respect of debts contracted before the date of the Administration Order, are requested to prove their debts within 21 days from the date hereof.

W. A. PARKER,
Official Receiver.

Dated 22nd July, 1913.

Customs' Notice.

NOTICE TO IMPORTERS OF MANUFACTURED GOODS ENTERED UNDER THE BRITISH PREFERENTIAL TARIFF.

Paragraph 2 of the Regulations governing the entry of Goods under the British Preferential Tariff in this Colony provides that—"Manufactured articles shall only be admitted at the preferential rates of duty upon proof being submitted that a substantial portion of the labour of the United Kingdom or Canada has entered into the production of such articles to the extent in each article of not less than one-fourth of the value thereof at the time the goods are entered for exportation with the Customs authorities in the country of produce or manufacture."

2. Importers are hereby notified that the above regulation does not apply to articles of foreign origin imported in bulk into the United Kingdom or Canada solely for the purpose of being canned, bottled or otherwise packed there.

3. Packages in which goods are imported are, with few exceptions, admitted free of duty into this Colony, and duty is charged on the value or quantity of the actual goods only, so that the mere packing and bottling of foreign goods in the United Kingdom or Canada, even if the work entailed therein amounts to more than 25 per cent. of the total, free on board, value of such goods, does not qualify them for preferential treatment.

4. For example—Sardines caught in foreign fishing vessels by foreign fishermen and tinned in Great Britain in oil the produce of a foreign country are not entitled to admission at the preferential rate of duty, because a substantial portion of the labour of the United Kingdom has not entered into the production of the articles themselves, but only into the production of their packing material which is duty free.

5. To obtain preferential treatment for manufactured goods it is necessary that the goods themselves should be subjected to some process of manufacture in the United Kingdom or Canada.

J. M. REID,
Comptroller of Customs

Custom House, Georgetown,
15th July, 1913.

Lands and Mines Notice.

NOTICE.

SALE OF GREENHEART TIMBER.

NOTICE is hereby given that, at 12, noon, on Tuesday, the 5th day of August, 1913, at Hyde Park Police Station, Demerara River, I, or some person duly authorised by me in writing, will offer for sale at auction

10 logs Greenheart Timber,

containing 300 cubic feet (more or less) found lying on Crown land, situate on left bank, Pokerero creek, Kamuni creek. Demerara River, in rear of the Aritak Mission.

Terms of Sale:- Cash, with auction dues at 2 per cent. and royalty on the timber at rate of 1 cent per cubic foot.

FRANK FOWLER,
Commissioner of Lands and Mines.

Department of Lands and Mines,
Georgetown, Demerara,
July, 1913.

Licensing.

SPECIAL LICENSING MEETING.

WEST COAST JUDICIAL DISTRICT.

NOTICE is hereby given that a Special Licensing Meeting will be held at the Stewartville Court-room on Friday, the 25th day of July, 1913, at 12 o'clock, noon, for the purpose of considering an application from Lewis Fung for the transfer of his retail spirit shop licence for premises at lot No. 9, Meten-Meerzorg, to premises at lot No. 10, Meten-Meerzorg.

Justices of the Peace resident in the district are requested to attend at the time and place above-mentioned.

EDMUND J. MACQUARRIE,
Stipendiary Magistrate.

Leonora,
12th July, 1913.

SPECIAL LICENSING MEETING.

BERBICE JUDICIAL DISTRICT.

NOTICE is hereby given that a Special Licensing Meeting will be held at the Magistrate's Court Room, New Amsterdam, on Wednesday, the 30th day of July, 1913, at 10 o'clock, a.m., for the purpose of considering an application from Samuel Saywack, for a certificate to obtain a retail spirit shop licence for premises situate at Baracara, left bank, Canje creek, Berbice.

Justices of the Peace resident in the District are requested to attend at the time and place above-mentioned.

CHAS. SHANKLAND,
Stipendiary Magistrate.

New Amsterdam.
18th July, 1913.

Digitized by Google

Customs Notice.

LIST of "Unentered Goods" removed to the "Want of Entry Warehouse," under the authority of section 63 of the Customs Ordinance No. 7 of 1884, during the week ended 12th July, 1913.

Ship's Rotation.	Importing Vessel.	Marks.	Nos.	Number and Description of Packages and Description of Goods.	Consignee.	Receiving Store at which discharged.
224	Imataka ...	H M / C C	5923	1 case Cycles ...	Birch & Co. ...	Booker's.
,,	,, ...	& S HOOD S	370	1 ,, Fancy Goods ...	Order ...	,,
,,	,, ...	Berbice F P F B. Guiana.	N/N	1 ,, Hardware ...	,, ...	,,
,,	,, ...	P. S.	2743	1 parcel Tyres ...	Pitt & Scott Ld.	,,
,,	,, .	W. L. Cleary.	2	1 case Machinery ...	W. L. Cleary ...	,,
,,	,, ...	W. F.	2275 / 2279	5 bales Cotton Goods ...	W. Fogarty ...	,,
,,	,, ...	,,	2347 / 2348	2 ,, ,, ,, ...	,, ...	,,
,,	,, ...		29/30	2 ,, ,, ,, ...	,, ...	,,
227	Mutlah ...	A. A. M.	...	1 case Cloth ...	Order ...	,,
	Balantia ...	A.N.S.	49/50	2 cases M. Tobacco ...	...	Garnett's.
	,, ...	S. S.	222/224	3 ,, ,, ,, ...	...	,,
219	Sch. Majestic...	A W V D	1	1 case Cycles ...	...	Col. Bonded Warehouse.
226	,, Edward VII.	O.H.M.S. O.A.G. / Requ. 2021 / C A	5832	1 ,, Linen ...	Officer Administering the Government of B. Guiana.	,,
229	Antilles ...	L.R.	...	15 cases Vermouth ...	...	,,

Custom House,
Georgetown,
16th July, 1913.

J. M. REID,
Comptroller of Customs.

Digitized by Google

CAUSES OF DEATH IN THE CITY OF GEORGETOWN AND ENVIRONS REGISTERED DURING THE MONTH OF MARCH, 1913.

No. of Ward.	1	2	3	4	5	6	7	8	9	10	11	12	13	14	Environs.			Hospital.					Totals.				
CAUSES OF DEATH.	Kingston.	N. Cumingsburg, West ½.	N. Cumingsburg, East ½.	S. Cumingsburg, West ½.	S. Cumingsburg, East ½.	Robb's Town.	Lacytown.	New Town.	Stabroek.	Werk-en-Rust.	Charlestown.	Bourda.	Albert Town.	Queenstown.	The Lodge.	Albouy's Town.	Shipping, &c.	Patients from Town.	Patients from Country.	Orphan Asylum.	Alms House.	Jail.	Males.	Females.	Persons.	No. of Cases certified by Medical Men.	No. of Cases same cause last month.
Enteric Fever	...	...	...	...	...	...	1	...	...	1	...	1	1	...	...	1	...	6	3	...	...	...	7	7	14	14	4
Malaria	...	1	1	...	...	...	2	...	...	1	1	...	1	...	1	...	...	...	1	...	...	...	1	8	9	8	7
Whooping Cough	...	1	...	...	...	...	...	...	...	...	...	...	...	...	...	...	...	...	...	...	...	...	...	1	1	1	...
Dysentery	...	...	...	...	...	...	1	...	...	...	...	...	...	...	...	...	...	2	3	...	2	...	5	3	8	8	5
Pyaemia and Septicaemia ...	...	...	...	...	...	...	...	...	...	...	...	...	...	...	...	...	...	5	1	...	1	...	4	3	7	7	2
Tetanus	...	...	...	...	...	...	...	...	...	...	...	...	...	...	...	...	...	1	...	...	...	...	1	...	1	1	3
Pulmonary Tuberculosis ...	...	...	...	...	3	...	...	...	...	1	...	2	1	...	...	...	...	9	5	...	2	...	8	15	23	23	21
Acute Miliary Tuberculosis ...	...	...	...	...	...	...	...	...	...	...	...	...	...	...	...	...	...	1	...	...	...	...	1	...	1	1	1
Abdominal Tuberculosis ...	...	...	...	...	...	...	...	...	...	...	...	...	...	...	...	...	...	...	...	...	1	...	1	...	1	1	2
Syphilis	...	...	...	...	...	...	...	...	...	...	...	...	...	...	...	...	...	...	...	...	1	...	1	...	1	1	3
Cancer and other malignant tumours of the breast ...	...	...	...	...	...	...	...	...	...	...	1	...	...	...	...	...	...	...	...	...	...	...	...	1	1	1	...
Cancer and other malignant tumours of other organs and of organs not specified ...	...	...	...	...	1	...	...	...	...	1	...	...	...	...	...	...	...	2	...	...	...	...	1	3	4	4	6
Other General Diseases ...	...	...	...	...	...	...	...	...	...	...	...	...	...	...	...	...	...	...	2	...	...	...	2	...	2	2	1
Cerebral Hæmorrhage, Apoplexy.	...	...	...	...	...	...	1	...	...	...	...	1	...	...	...	...	...	...	...	...	1	...	2	1	3	3	6
Paralysis without specified cause.	...	...	...	...	...	...	...	...	...	...	...	...	1	...	...	...	...	...	...	...	2	...	1	2	3	3	...
Epilepsy	...	...	...	...	...	...	...	...	...	1	...	...	...	...	...	...	...	1	...	...	1	...	1	2	3	3	1
Convulsions of children under 5 years of age ...	...	...	...	1	...	...	...	...	...	...	...	...	...	...	...	...	...	...	...	...	...	...	1	...	1	1	...
Diseases of the eyes and their annexa ...	...	...	...	...	...	...	...	...	...	...	...	...	...	...	...	...	...	...	...	...	1	...	1	...	1	1	...
Acute Endocarditis ...	...	...	...	...	...	...	...	...	...	...	...	...	...	...	...	...	...	1	1	...	...	...	2	...	2	2	...
Other organic diseases of the Heart	...	...	...	...	...	...	1	...	...	2	...	...	...	...	...	...	...	2	2	...	4	...	5	6	11	11	1
Aneurysm	...	...	...	...	...	...	...	...	...	...	...	...	...	...	...	...	...	1	...	...	...	...	1	...	1	1	2
Hæmorrhage, other diseases of the Circulatory system ...	...	...	...	...	...	...	...	...	...	1	...	...	...	...	...	...	...	...	...	...	...	...	...	1	1	...	...
Filaria	1	...	...	...	...	...	...	...	1	1	...	...	1	...	...	...	...	2	1	...	...	...	2	5	7	6	6
Acute Bronchitis	...	...	...	...	...	...	1	...	...	2	...	...	...	...	...	...	...	...	1	...	...	...	1	3	4	4	2
Chronic Bronchitis	...	...	...	...	...	...	...	...	...	...	...	...	...	...	...	...	...	1	2	...	...	...	2	1	3	3	...
Broncho Pneumonia ...	...	...	...	...	...	...	1	...	...	...	...	...	...	...	...	...	...	...	1	...	...	...	...	2	2	2	...
Lobar Pneumonia	...	...	...	...	...	...	...	...	...	...	...	...	...	...	...	...	...	...	7	...	...	...	6	1	7	7	4
Pneumonia (type not distinguished)	...	...	...	...	...	...	...	...	...	2	1	...	...	...	...	...	...	2	1	...	...	...	4	2	6	6	3
Pleurisy	...	...	...	...	...	...	...	...	...	...	...	...	...	...	...	...	...	...	2	...	...	...	2	...	2	2	...
Pulmonary Emphysema ...	...	...	...	...	...	...	...	...	...	...	...	...	...	...	...	...	...	...	...	...	1	...	1	...	1	1	...
Diarrhœa and Enteritis ...	2	...	...	...	1	...	1	...	1	5	...	1	3	...	...	...	...	5	1	...	4	...	12	12	24	23	42
Ankylostimiases	...	...	...	...	...	...	...	...	...	...	...	...	...	...	...	...	...	...	2	...	...	...	1	1	2	2	...
Hernia	...	...	...	...	...	...	...	...	...	...	...	...	...	...	...	...	...	...	1	...	...	...	1	...	1	1	...
Cirrhosis of the Liver ...	...	...	...	...	...	...	...	...	...	...	...	...	...	...	...	...	...	...	1	...	...	...	1	...	1	1	1
Peritonitis	...	...	...	...	...	...	...	...	...	...	...	...	...	...	...	...	...	3	1	...	...	...	1	3	4	4	5
Acute Nephritis	...	...	...	...	...	...	...	...	...	1	...	1	...	...	...	...	...	...	...	...	...	...	...	2	2	2	1
Bright's Disease	...	...	...	...	...	...	1	...	1	1	...	...	...	...	...	1	...	8	5	...	7	...	12	12	24	24	20
Other diseases of the Kidneys and Annexa	...	...	...	...	...	...	...	...	...	...	...	...	...	...	...	...	...	...	1	...	...	...	1	...	1	1	2
Gangrene, other types ...	...	...	...	...	...	...	...	...	...	...	...	...	...	...	...	...	...	...	2	...	...	...	1	1	2	2	...
Diseases of the Integumentary System	...	...	...	...	...	...	...	...	...	...	...	...	...	...	...	...	...	1	...	...	...	...	1	...	1	1	2
Premature Birth	...	...	...	...	...	...	...	...	...	...	...	...	...	...	...	...	...	2	...	...	...	...	1	1	2	2	9
Infantile Debility, Icterus and Sclerema	1	...	...	1	1	...	...	...	...	1	...	...	1	...	1	...	...	...	...	...	...	...	2	4	6	6	9
Other diseases peculiar to early infancy	...	...	...	...	...	...	...	...	...	...	...	...	...	...	...	...	...	2	...	...	...	...	2	...	2	2	1
Old Age	1	...	1	...	...	...	...	...	...	1	1	...	...	...	...	...	...	...	...	...	2	...	3	3	6	6	6
Burns (conflagration excepted) ...	...	...	...	...	...	...	...	...	...	...	...	...	...	...	...	...	...	1	1	...	...	...	1	1	2	2	...
Homicide by other means ...	...	...	...	...	...	...	...	...	...	...	...	...	...	...	...	...	...	1	...	...	...	...	...	1	1	1	...
Other Violence	...	...	...	...	...	...	...	...	...	...	...	...	...	...	...	...	...	...	1	...	...	...	1	...	1	1	...
Syncope	1	...	...	...	...	...	...	...	...	...	...	...	...	...	...	...	...	...	...	...	...	...	...	1	1	1	...
Heart failure	...	...	...	...	...	...	...	...	...	...	1	...	...	...	...	...	...	...	...	...	...	...	...	1	1	1	...
Other Ill-defined causes ...	...	...	...	...	...	...	...	...	...	1	1	...	...	...	...	...	...	...	...	...	1	...	...	3	3	3	13
Cause not specified ...	...	...	...	...	...	...	...	...	...	...	1	...	...	...	...	...	...	...	...	...	...	...	1	...	1	...	1
Totals. Males	2	...	1	1	1	...	4	...		6	2	1	3	...	2	1	...	30	36	...	16	...	106	...	...	...	...
Totals. Females ...	4	2	1	1	5	...	6	...	3	17	5	5	6	...	...	1	...	29	13	...	15	...	...	113	...	...	...
Totals. Persons ...	6	2	2	2	6	...	10	...	3	23	7	6	9	...	2	2	...	59	49	...	31	...	...	...	219	214	...
Do. last month	4	...	3	2	6	1	6	2	5	23	4	6	5	5	1	8	...	41	35	...	53	...	108	102	210	199	...

BIRTHS IN THE CITY OF GEORGETOWN AND ENVIRONS REGISTERED DURING THE MONTH OF MARCH, 1913.

BIRTHS.

No. of Ward.		1 Kingston.	2 N. Cummingsburg, West ½.	3 N. Cummingsburg, East ½.	4 S. Cummingsburg, West ½.	5 S. Cummingsburg, East ½.	6 Robb's Town.	7 Lacytown.	8 Newtown.	9 Stabroek.	10 Werk-en-Rust.	11 Charlestown.	12 Bourda.	13 Albert Town.	14 Queenstown.	Environs. The Lodge.	Environs. Albouy's Town.	Shipping, &c.	Hospital. Patients from Town.	Hospital. Patients from Country.	Orphan Asylum.	Alms House.	Jail.	Totals. Boys.	Totals. Girls.	Totals. Totals.	No. Legitimate.
Births.	Boys	2	...	2	2	6	...	4	...	2	10	6	4	1	4	2	2	...	17	...	...	...	...	64	...	...	...
	Girls	6	...	1	...	4	...	3	...	1	7	4	5	3	3	...	4	...	12	...	...	...	...	...	53	...	...
	Totals	8	...	3	2	10	...	7	...	3	17	10	9	4	7	2	6	...	29	...	...	...	...	...	...	117	55
Do. last month		6	3	4	...	7	...	8	...	1	21	5	6	3	6	1	7	...	38	...	...	...	...	53	63	116	48

E. D. ROWLAND,
Acting Registrar General.

General Register Office,
Victoria Law Courts,
Georgetown, Demerara,
29th April, 1913.

Digitized by Google

CAUSES OF DEATH IN THE TOWN OF NEW AMSTERDAM REGISTERED DURING THE MONTH OF MARCH, 1913.

CAUSES OF DEATH.	Smyth Town.	Queen's Town.	Stanley Town.	Winkle Village.	Public Institutions. Patients from Town.	Patients from Country.	Lunatic Asylum.	Jail.	Shipping, &c.	Totals. Males.	Females.	Persons.	No. of Cases Certified.	No. same cause last Month.
Enteric Fever	1	...	...	...	...	...	...	...	...	1	...	1	1	...
Malaria	...	...	...	...	...	1	...	...	...	1	...	1	1	...
Dysentery	1	1	1	...	1	...	...	...	...	2	2	4	1	...
Pyæmia and Septicæmia	1	...	...	...	...	...	...	...	...	1	...	1	1	1
Tetanus	...	...	...	...	1	...	...	...	...	...	1	1	1	...
Pulmonary Tuberculosis	1	...	...	...	...	1	...	...	...	...	2	2	1	2
Tuberculosis of the Spine	...	...	...	...	...	1	...	...	...	...	1	1	1	...
Cerebral Hæmorrhage, Apoplexy	1	...	...	...	...	...	...	...	...	...	1	1	1	...
Paralysis without specified cause	...	...	...	...	...	1	...	...	...	1	...	1	1	...
General Paralysis of the Insane	...	...	...	...	...	...	1	...	...	1	...	1	1	...
Epilepsy	...	...	...	...	...	...	1	...	...	1	...	1	1	...
Other organic diseases of the Heart	1	...	...	...	...	1	...	...	...	...	2	2	1	2
Arteriosclerosis	...	...	...	...	1	...	1	...	...	1	1	2	2	...
Acute Bronchitis	...	...	...	...	...	2	...	...	...	1	1	2	2	1
Chronic Bronchitis	1	...	...	...	...	...	...	...	...	...	1	1	1	1
Broncho Pneumonia	...	...	...	...	1	...	...	...	...	1	...	1	1	...
Lobar Pneumonia	...	...	...	...	...	1	...	...	...	1	...	1	1	...
Pneumonia (type not distinguished)	1	...	2	...	...	1	...	...	...	4	...	4	2	3
Diarrhœa and Enteritis	...	...	...	...	1	1	...	...	...	2	...	2	2	3
Acute Nephritis	...	...	...	...	1	...	...	...	...	...	1	1	1	...
Bright's Disease	...	...	...	...	1	2	1	...	...	2	2	4	4	3
Phlegmon Acute Abscess	...	...	...	...	...	2	...	...	...	1	1	2	2	...
Infantile Debility, Icterus and Sclerema	...	...	...	...	...	1	...	...	...	...	1	1	1	...
Old Age	...	...	...	...	...	...	1	...	...	...	1	1	1	3
Suicide by Poison	1	...	...	...	...	...	...	...	...	1	...	1	...	...
Injury by Firearms	...	...	...	...	...	6	...	...	...	6	...	6	6	...
Fractures (cause not specified)	...	...	...	...	1	1	...	...	...	1	1	2	2	...
Syncope	1	...	...	...	...	...	...	...	...	...	1	1	...	...
Other Ill-defined Causes	...	...	...	...	...	1	...	...	...	1	...	1	1	1
Totals Males	4	...	3	...	4	15	4	...	...	30	...	...	...	...
Totals Females	6	1	...	...	4	8	1	...	...	...	20	...	...	...
Totals Persons	10	1	3	...	8	23	5	...	...	...	...	50	41	...
Do. last month	4	...	...	...	6	12	7	...	...	17	12	29	29	...

BIRTHS.

	Smyth Town.	Queen's Town.	Stanley Town.	Winkle Village.	Public Institutions. Patients from Town.	Patients from Country.	Lunatic Asylum.	Jail.	Shipping, &c.	Boys.	Girls.	Totals.	No Legitimate.
BIRTHS Boys	5	...	3	...	5	...	1	...	...	14	...	...	...
BIRTHS Girls	9	...	1	...	3	...	...	...	...	...	13	...	...
BIRTHS Totals	14	...	4	...	8	...	1	...	...	...	...	27	9
Do. last month	7	2	1	...	3	..	...	...	...	5	8	13	8

E. D. ROWLAND,
Acting Registrar General.

General Register Office,
Victoria Law Courts,
Georgetown, Demerara,
29th April, 1913.

Digitized by Google

PUBLIC HOSPITALS.—BRITISH GUIANA.

RETURN FOR THE WEEK ENDING SATURDAY, 17TH MAY, 1913.

HOSPITAL AT	Remaining from last Week.			Admitted.			Discharged recovered.			Discharged for other causes.			Died.			Remaining at the end of the week.			Out-patients.		
	M.	F.	T.	M.	F.	T.	M.	F.	T.	M.	F.	T.	M.	F.	T.	M.	F.	T.	M.	F.	T.
Georgetown ...	263	185	448	83	81	164	39	30	69	44	33	77	8	9	17	255	194	449	220	300	520
New Amsterdam ...	69	51	120	23	23	46	7	10	17	10	10	20	2	...	2	73	54	127	149	174	323
Suddie	38	24	62	12	4	16	10	5	15	4	4	8	...	...	...	36	19	55	35	34	69
Bartica	3	2	5	4	2	6	2	1	3	2	...	2	...	1	1	3	2	5	4	3	7
Morawhanna ...	6	4	10	7	3	10	...	1	1	3	3	6	...	...	...	10	3	13	34	19	53
Potaro	2	...	2	2	...	2	...	...	...	1	...	1	...	...	...	3	...	3	26	4	30
Arakaka... ...	3	...	3	4	...	4	...	...	...	2	...	2	...	...	...	5	...	5	17	4	21
Total ...	384	266	650	135	113	248	58	47	105	66	50	116	10	10	20	385	272	657	485	538	1,023

PUBLIC ASYLUMS.

Lunatic Asylum ...	435	284	719	...	1	1	1	...	1	...	...	...	...	...	...	434	285	719	...	...	...
Leper Asylum ...	261	121	382	1	...	1	...	...	...	...	...	...	1	...	1	261	121	382	...	...	...
Total ...	696	405	1,101	1	1	2	1	...	1	...	...	...	1	...	1	695	406	1,101	...	...	...

PUBLIC DISPENSARIES.

DISPENSARIES AT	OUT-PATIENTS.		
	M.	F.	T.
Georgetown No. 1	36	99	135
Do. No. 2	21	63	84
Do. No. 3	...	...	...
Albouy's Town Medical Station	20	42	62
Demerara River	21	17	38
Berbice do.	17	2	19
Upper Pomeroon River	3	6	9
Lower Pomeroon River	17	11	28
Moruca	6	3	9
Total	141	243	384

E. D. ROWLAND,
Acting Surgeon General.

Digitized by Google

Electoral Notices.

ELECTORAL DISTRICT No. 1.—EASTERN DIVISION (COUNTY OF DEMERARA).

LIST of names of persons whose names appear on Voters' List for ensuing year, objected to, by a person whose name also appears on such Voters' List.

Nil.

WM. J. GILCHRIST,
Registering Officer,
Electoral District No. 1,
Eastern Division (County of Demerara).

Buxton, E.C.,
Demerara.
21st July, 1913.

ELECTORAL DISTRICT NO. 1.—EASTERN DIVISION (COUNTY OF DEMERARA).

LIST of claims to have name inserted on List of Voters for ensuing year:—

King, Joseph, of Triumph, county of Demerara.
Quamina, Edward, of Beterverwagting, county of Demerara.

WM. J. GILCHRIST,
Registering Officer,
Electoral District No. 1,
Eastern Division (County of Demerara).

Buxton, E.C.,
Demerara.
21st July, 1913.

Immigration.

IMMIGRATION DEPARTMENT.

THE S.S. "SUTLEJ" 2,167 TONS.

SAILED FROM CALCUTTA ON THE 8TH JULY, 1913.

NOTICE is hereby given that the Indian immigrants now shortly expected by the s.s. "Sutlej" will be distributed as follows, or as nearly so as possible:—

BERBICE.			
Skeldon	...	...	25
Rose Hall	...	...	30
DEMERARA.			
Cane Grove	...	...	25
Hope	...	...	25
Enmore	...	...	30
Nonpareil	...	...	25
Lusignan	...	...	30
Mon Repos	...	...	25
La Bonne Intention.	...	...	25
Ogle	...	...	25
Versailles	...	...	25
Uitvlugt	...	...	40
De Kinderen	...	...	25
ESSEQUEBO.			
Golden Fleece	...	...	25
Anna Regina	...	...	25

W. CRAWFORD,
Acting Immigration Agent General.

Immigration Department,
21st July, 1913.

Police.

NOTICE.

REWARD!

A REWARD of Fifty Dollars ($50) will be paid to any person other than a member of the Police Force or Rural Constabulary who will give such information as will lead to the arrest and conviction of the woman who gave birth to two children, male and female, and abandoned same (supposedly twins) whose dead bodies were discovered wrapped in a sack in the middle-walk trench at Plantation La Jalousie, West Coast, Demerara, on the 21st June, 1913.

G. C. DE RINZY, Colonel,
Inspector General of Police.

Dated this 22nd July, 1913.

Public Works Department.

TENDERS are invited for Painting at the Orphan Asylum, Georgetown.

2. Specification may be seen, and Surety Letter and Tender Forms obtained at the Office of the Colonial Civil Engineer, Georgetown, and at the Public Works Department Office in New Amsterdam.

3. Tenders marked "Tender for Painting at the Orphan Asylum," to be delivered at the Office of the Colonial Civil Engineer, Georgetown, until noon on Wednesday, the 6th day of August, 1913.

4. Each Tender must be accompanied by a surety letter on the proper form signed by two persons of known responsibility prepared to bind themselves with the party tendering to execute a Contract for the faithful performance of the work, in the event of his tender being accepted.

5. The acceptance of the lowest or any Tender is not guaranteed.

R. J. SCOTT BUSHE,
Acting Colonial Civil Engineer.

Georgetown, 22nd July, 1913.

TENDERS are invited for Painting Police Station, Kingston, Quarter Master's Store, Georgetown.

2. Specifications may be seen, and Surety Letter and Tender Forms obtained at the Office of the Colonial Civil Engineer, Georgetown, and at the Public Works Department Office in New Amsterdam.

3. Tenders marked "Tender for Painting Kingston Quarter Master's Store," to be delivered at the Office of the Colonial Civil Engineer, Georgetown, until noon on Wednesday, the 6th day of August, 1913.

4. Each Tender must be accompanied by a surety letter on the proper form signed by two persons of known responsibility, prepared to bind themselves with the party tendering to execute a Contract for the faithful performance of the work, in the event of his tender being accepted.

5. The acceptance of the lowest or any Tender is not guaranteed.

R. J. SCOTT BUSHE,
Acting Colonial Civil Engineer.

Georgetown, 22nd July, 1913.

TENDERS are invited for painting the Public Works Office, &c., Georgetown.

2. Specification may be seen, and Letter and Tender Forms obtained at the Office of the Colonial Civil Engineer, Georgetown, and at the branch Public Works Office, New Amsterdam.

3. Tenders marked "Tender for Painting Public Works Office, &c., Georgetown," to be delivered at the Office of the Colonial Civil Engineer, Georgetown, until noon on Saturday, the 2nd day of August, 1913.

4. Each tender must be accompanied by a letter signed by two persons of known responsibility prepared to bind themselves with the party tendering to execute a contract for the faithful performance of the work, in the event of his tender being accepted.

5. The acceptance of the lowest or any tender is not guaranteed.

R. J. SCOTT BUSHE,
Acting Colonial Civil Engineer.

Georgetown, 22nd July, 1913.

Digitized by Google

TENDERS are invited for Painting at the Government Industrial School, Onderneeming, Essequebo.

2. Specification may be seen, and Letter and Tender Forms obtained at the Office of the Colonial Civil Engineer, Georgetown, and at the Suddie and New Amsterdam Branches.

3. Tenders marked "Tender for Painting, Industrial School, Onderneeming," to be delivered at the Office of the Colonial Civil Engineer, Georgetown, until noon on Saturday, the 2nd day of August, 1913.

4. Each Tender must be accompanied by a letter signed by two persons of known responsibility prepared to bind themselves with the party tendering to execute a Contract for the faithful performance of the work, in the event of his tender being accepted.

5. The acceptance of the lowest or any Tender is not guaranteed.

R. J. SCOTT BUSHE,
Acting Colonial Civil Engineer.

Georgetown, 22nd July, 1913.

TENDERS are invited for Painting Guest House, Outbuildings, Stables and Government House, Georgetown.

2. Specification may be seen, and Letter and Tender Forms obtained at the Office of the Colonial Civil Engineer, Georgetown, and at the Branch Public Works Office, New Amsterdam.

3. Tenders marked "Tenders for Painting at Government House" to be delivered at the Office of the Colonial Civil Engineer, Georgetown, until noon on Saturday, the 2nd day of August, 1913.

4. Each Tender must be accompanied by a letter signed by two persons of known responsibility prepared to bind themselves with the party tendering to execute a Contract for the faithful performance of the work, in the event of his tender being accepted.

5. The acceptance of the lowest or any Tender is not guaranteed.

R. J. SCOTT BUSHE,
Acting Colonial Civil Engineer.

Georgetown, 22nd July, 1913.

TENDERS are invited for painting Stables and Orderly Quarters, Brickdam Police Station, Georgetown.

2. Specification may be seen, and Surety Letter and Tender Forms obtained at the Office of the Colonial Civil Engineer, Georgetown, and at the Public Works Department Office in New Amsterdam.

3. Tenders marked "Tender for Painting at Brickdam Station" to be delivered at the Office of the Colonial Civil Engineer, Georgetown, until noon on Wednesday, the 6th day of August, 1913.

4. Each Tender must be accompanied with a Surety Letter on the proper form signed by two persons of known responsibility prepared to bind themselves with the party tendering to execute a Contract for the faithful performance of the work, in the event of his tender being accepted.

5. The acceptance of the lowest or any Tender is not guaranteed.

R. J. SCOTT BUSHE,
Acting Colonial Civil Engineer.

Georgetown, 22nd July, 1913.

TENDERS are invited for extending the Paddy Store at the Botanic Gardens, Georgetown.

2. Drawings and Specifications may be seen, and Surety Letter and Tender Forms obtained at the Office of the Colonial Civil Engineer, Georgetown.

3. Tenders marked "Tender for Extension of Paddy Store at the Botanic Gardens" to be delivered at the Office of the Colonial Civil Engineer, Georgetown, until noon on Wednesday, the 6th day of August, 1913.

4. Each Tender must be accompanied by a Surety Letter on the proper form signed by two persons of known responsibility prepared to bind themselves with the party tendering to execute a Contract for the faithful performance of the work, in the event of his tender being accepted.

5. The acceptance of the lowest or any Tender is not guaranteed.

R. J. SCOTT BUSHE,
Acting Colonial Civil Engineer.

Georgetown, 22nd July, 1913.

Digitized by Google

Miscellaneous.

THE HAND-IN-HAND MUTUAL GUARANTEE FIRE INSURANCE COMPANY OF BRITISH GUIANA, LIMITED.

THE following list comprising the names of the Chairman, Directors, Secretary and Assistant Secretary, is hereby published in terms of Section 36 (1) of Ordinance No. 7 of 1900.

Directors:

JULES AUGUSTE PAIRAUDEAU, Chairman.
CECIL FARRAR.
JAMES CORNER MCCOWAN.
ALFRED PARKER SHEBLOCK.
CARL FRITZ WIETING.
GEORGE ARTHUR HILL GORING.
THOMAS TRAILL SMELLIE.
JOSEPH MONKHOUSE.
THOMAS JOHN ROY.
ALOYSIUS CHARLES O'DOWD.
JOAO JOSE RODRIGUES.
NELSON CANNON.

Secretary: JAMES SLATER.
Assistant Secretary: JAMES CANNON.

J. SLATER,
Secretary.

Georgetown, 17th July, 1913.

NOTICE.

THE Half-yearly General Meeting of the Proprietors interested in the East Demerara Water Supply Scheme will be held in accordance with section 8, Ordinance No. 12 of 1884, on Monday, the 28th July, 1913, at the Office of the Commissioners, Lamaha Boat House, Vlissengen Road, Georgetown, at 12 o'clock, noon.

W. B. ST. AUBYN,
Secretary, East Demerara Water Supply Commissioners.

Georgetown 17th July, 1913.

NOTICE.

MEDICAL DEPARTMENT.

IN accordance with Ordinance No. 4 of 1893 there will be exposed for sale by auction at the Public Hospital, Georgetown, on the 16th August, 1913, at 12 noon, the following:—

2 Bracelets.

E. D. ROWLAND,
Acting Surgeon General.

Surgeon General's Office,
Georgetown, Demerara.
21st July, 1913.

SUMMARY OF REPORTS OF ESTATES' HOSPITAL FOR THE WEEK ENDING SATURDAY, 17TH MAY, 1913.

	In-Patients.			Out-Patients.		
	M.	F.	T.	M.	F.	T.
Remaining from last week	518	226	744	118	78	196
Admitted during Week...	420	182	602	113	63	176
Discharged during week...	437	216	653	108	64	172
Died during week ...	1	4	5	...	...	...
Remaining at end of week	500	188	688	123	77	200
Increase	...	...	...	5	...	4
Decrease	18	38	56	...	1	...

E. D. ROWLAND,
Acting Surgeon General.

BRITISH GUIANA.—MEDICAL DEPARTMENT.

ABSTRACT OF REPORTS OF HOSPITALS AT THE UNDERMENTIONED INSTITUTIONS.

FOR THE WEEK ENDING SATURDAY, 17TH MAY, 1913.

HOSPITALS AT	Remaining from last Week.			Admitted in the Week.			Discharged in the Week.			Died in the Week.			Remaining at the end of the Week.			Increase.		Decrease.		Number of Inmates.			Percentage of Sickness.		REMARKS.
	M.	F.	T.	M.	F.	T.	M.	F.	T.	M.	F.	T.	M.	F.	T.	Total.		Total.		M.	F.	T.	Total.	
H.M.P. Settlement ...	9	...	9	2	...	2	7	...	7	...	...	...	4	...	4	...		5		210	...	210	5·2	
Georgetown Prison ...	2	...	2	3	...	3	1	...	1	...	...	...	4	...	4	2		...		116	34	150	3·3	
New Amsterdam Prison	1	...	1	...	...	...	...	...	...	...	...	...	1	...	1	...		...		40	10	50	2·	
Suddie Prison ...	...	...	...	...	...	...	...	...	...	...	...	...	...	...	...	...		...		14	...	14	...	
Onderneeming Industrial School ...	...	...	...	1	...	1	...	...	...	1	...	1	...	...	...	1		...		115	...	115	8·6	
Total ...	12	...	12	6	...	6	8	...	8	...	...	...	10	...	10	3		5		495	44	539	3·3	

E. D. ROWLAND,
Acting Surgeon General.

GEORGETOWN, DEMERARA.—Printed and Published every *Wednesday and Saturday*, and on such Extraordinary Days as may be directed by His Excellency the Governor, by "The Argosy" Company, Limited, at their Office, Lot 35, Water Street, Robb's Town. Subscription—Four Dollars per annum; Single Copies, 4 Cents. Wednesday, 23rd July, 1913.

Digitized by Google

Digitized by Google

VOL. XXXVII

No. 62.

2,159

The Official Gazette

OF BRITISH GUIANA.

Published by Authority of His Excellency the Governor.

GEORGETOWN, SATURDAY, JULY 26TH, 1913.

I assent.

WALTER EGERTON,

Governor.

BRITISH GUIANA.

[COURT OF POLICY.]

ORDINANCE NO. 12 OF 1913.

AN ORDINANCE to amend the Pensions Ordinance, 1903. A.D. 1913.

[26th July, 1913.]

BE it enacted by the Governor of British Guiana, with the advice and consent of the Court of Policy thereof, as follows :—

Short Title and Construction.

1. This Ordinance may be cited as the Pensions Ordinance, 1903, Amendment Ordinance, 1913, and shall be read and construed as one with the Pensions Ordinance, 1903 (hereinafter referred to as the Principal Ordinance), and with the Public Officers (Pensions) Ordinance, 1875.

Acceptance of Directorships by retired Officials. No. 3 of 1875.

2. If any person other than a person who has been Governor of the Colony to whom a pension has been granted under the Principal Ordinance or under the Public Officers (Pensions) Ordinance, 1875, accepts the office of director of any company carrying on business in the Colony without previously obtaining the consent in writing of the Governor of the Colony for the time being, and if any person to whom such a pension has been granted who has been Governor of the Colony accepts the office of director of any such company without previously obtaining the permission of the Secretary of State for the Colonies, then in every such case such pension shall forthwith cease ; provided always that it shall be lawful for the Governor-in-Council if the person so deprived is resident in the Colony or the Secretary of State for the Colonies if the person so deprived is not resident in the Colony to restore the pension in whole or in part on such terms as he may think advisable.

Digitized by Google

Digitized by Google

I assent.

WALTER EGERTON,

Governor.

BRITISH GUIANA.

[COURT OF POLICY.]

ORDINANCE NO. 13 OF 1913.

AN ORDINANCE to amend the Sale of Food and Drugs (Standards of Purity) Ordinance, 1906. A.D. 1913.

[26th July, 1913.]

BE it enacted by the Governor of British Guiana, with the advice and consent of the Court of Policy thereof, as follows :—

1. This Ordinance may be cited as the Sale of Food and Drugs (Standards of Purity) Ordinance, 1906, Amendment Ordinance, 1913, and shall be read and construed as one with the Sale of Food and Drugs (Standards of Purity) Ordinance, 1906, hereinafter referred to as the Principal Ordinance, and with the Sale of Food and Drugs Ordinance, 1892. Short Title.

Digitized by Google

Repeal and re-enactment of sub-section (1) (*d*) of section 3 of Principal Ordinance, Condensed Milk.

2. Sub-head (*d*) of section three of the Principal Ordinance is hereby repealed and the following sub-head substituted therefor :—

(*d.*) *i.* Where milk contains more than three and a quarter per centum of butter-fat and not less than eight and a half per centum of non-fatty solids ; or

ii. Where condensed milk contains more than ten per centum of butter-fat and not less than one and four-tenths per centum of nitrogen ; or

iii. Where condensed milk contained in tin cans or other receptacles having the words "skimmed milk" or "separated milk," and the statement 'unfit for the use of children and invalids' printed on or affixed to such receptacle in large and legible type in red colour diagonally across such label and such condensed milk contains not less than one-half of one per centum of butter-fat and one and three-tenths per centum of nitrogen."

Date of Ordinance.

3. This Ordinance shall come into operation upon such day as the Governor shall notify by Proclamation.

Digitized by Google

I assent.

WALTER EGERTON,

Governor.

BRITISH GUIANA.

[COURT OF POLICY.]

ORDINANCE NO. 14 OF 1913.

AN ORDINANCE to prevent the Importation of Diseases of Animals into this Colony. A.D. 1913.

[26th July, 1913.]

BE it enacted by the Governor of British Guiana, with the advice and consent of the Court of Policy thereof, as follows :—

1. This Ordinance may be cited as the Animals (Importation of Disease) Ordinance, 1913. Short Title.

2. In this Ordinance, except the context otherwise requires.— Interpretation of terms.

"Animals" means bulls, cows, oxen, steers, heifers, calves, horses, mules, asses, sheep, swine, goats, and any other

Digitized by Google

animals to which this Ordinance shall be made to apply by Order of the Governor-in-Council.

"Disease" means cattle plague (that is to say, rinderpest, or the disease commonly called "cattle plague"), contagious pleuro-pneumonia of cattle, anthrax, glanders, splenic fever, foot and mouth disease, sheep pox, or sheep scab, foot rot, epizootic cerebro spinal-meningitis and any other disease to which this Ordinance shall be made to apply by Order of the Governor-in-Council.

"Comptroller of Customs" includes the Comptroller and all sub-comptrollers and officers of customs.

Prohibition of importation from specified places.

3. The Board of Agriculture with the approval of the Governor whenever it deems it expedient so to do for the purpose of preventing the introduction of disease into this Colony, may by Proclamation prohibit the landing in the Colony of animals or of any specified kind thereof or of carcasses, fodder, litter, dung or other thing brought from any specified place out of the Colony, or in lieu of such prohibition may by Proclamation prescribe the terms and conditions upon which the same may be brought from any such specified place as aforesaid.

Animals suffering from or suspected of disease.

4. Whenever it appears to the Board of Agriculture or to the Comptroller of Customs that any animal on board any vessel in the waters of this Colony is suffering from a disease or that there is reasonable ground to suspect that it is so suffering, the Board or the Comptroller by an order in writing may prohibit absolutely the landing of the said animal or the carcase thereof or any fodder, litter, dung or other thing likely to be affected by the said animal or carcase or may prohibit the landing except under such regulations as the Board may from time to time prescribe.

Discharge or variation of Order.

5. The Board of Agriculture, on the report of the Government Veterinary Surgeon or of any recognized Veterinary Surgeon or for any other cause which it may deem sufficient may at any time cancel or vary any order made by the Board or by the Comptroller under the foregoing section.

Regulations.

6. The Board of Agriculture may make Regulations for the purpose of allowing animals suspected of disease to be landed under proper safeguards and generally may make Regulations for the more efficient carrying out of the purposes of this Ordinance.

Slaughter of animals imported in contravention of Orders.

7. The Comptroller of Customs and any police constable and any officer, inspector, servant or agent of the Board of Agriculture shall have power to seize and slaughter any animal and to bury or destroy the carcass thereof, and to seize and bury or destroy any carcass, fodder, litter, dung or any other thing, landed contrary to any such Proclamation, Order or Regulations as aforesaid and to bury or destroy any carcass of any animal hereunder prohibited to be

Digitized by Google

landed and found on any vessel in the waters of this Colony: Provided that no animal shall be slaughtered under this section until the same has been examined by the Government Veterinary Surgeon or by any recognized Veterinary Surgeon appointed by the Board for this purpose, and he has certified that it is diseased, and any animal seized under this section, not so certified, shall be disposed of as the Board may order.

Penalty.

8. Every person who lands or attempts to land any animal or any carcass, fodder, litter, dung or any other thing in contravention of any such Proclamation, Order or Regulations as aforesaid, shall, on summary conviction thereof, be liable to a penalty not exceeding one hundred dollars.

Repeal. No. 30 of 1909.

9. The Animals (Importation of Disease) Ordinance, 1909, is hereby repealed.

Digitized by Google

Digitized by Google

Court of Policy Notice.

HALL OF THE COURT OF POLICY,
Georgetown, Demerara,
25th July, 1913.

THE following Regulations, approved by the Governor and Court of Policy on the 7th day of July, 1913, are hereby published for general information.

By Command,

G. BALL GREENE,
Clerk of Court.

AMENDMENT TO REGULATIONS GOVERNING THE CHARGES ON WAREHOUSED GOODS UPON DELIVERY FROM WAREHOUSE FOR USE IN THE COLONY, REMOVAL FOR RE-WAREHOUSING, OR FOR EXPORTATION.

1. The following amendment to the Regulations governing the charges on warehoused goods upon delivery from warehouse for use in the Colony, removal for re-warehousing, or for exportation made by the Comptroller of Customs under section ten of the Customs Ordinance, 1884, and approved by the Governor and Court of Policy on the twelfth day of July, 1911, is hereby made—

"In Regulation two of the above Regulations, the item numbered seven under the head of "Articles" is hereby revoked and the following substituted therefor."

Articles.	Charges per $100.	Rate per cent.
7. Rum for home consumption ...	0.10	1/10th

Made by the Comptroller of Customs under Section ten of the Customs Ordinance, 1884, *and approved by the Governor and Court of Policy on the 7th day of July,* 1913.

By Command,

G. BALL GREENE,
Clerk of the Court.

Digitized by Google

REGULATIONS TO AMEND THE EDUCATION CODE, 1904.

1. These Regulations may be cited as the Education Code, 1904, Amendment Regulations, 1913.

2. Regulation 10, sub-section (3) of the Education Code, 1904, Amendment Regulations 1908, is hereby revoked and the following is substituted therefor :—

"The following shall be the value of the grants for full proficiency :—

Reading	$ 1 00	per head.
Writing	1 00	per head.
Arithmetic	1 00	per head.
School Gardens, Trade and Industry ...	95	per head in Standards IV, V, and VI.
Nature Study	95	per head in all Standards.
English	95	per head in Standards III to VI.
Geography	95	per head in Standards IV to VI.
Elementary Hygiene	45	per head in Standards IV to VI.
Sewing	45	per head in Standards I to VI.

Singing and Drill—In all Standards 20 cents per head for each subject."

3. Regulation 21 of the Education Code, 1904, Amendment Regulations, 1908, is hereby revoked, and the following is substituted therefor :—

"Any school having an average daily attendance of sixty for six months preceding the month of the annual inspection, shall be entitled to one Pupil Teacher, and to one additional Pupil Teacher for every 50 above the first 60; but the number of Pupil Teachers shall in no case exceed four. One or two certificated Assistant Teachers may be employed in place of two or four Pupil Teachers at the rate of fifteen or of eight dollars per month, according as the certificate held by such assistant be of the second or the third class; such assistants may receive in addition such proportion of the grant as may be determined by the Manager and approved by the Inspector. The payments in receipt of such Pupil Teachers shall begin or cease as the case may be as from the first day of the month succeeding that in which the annual inspection is held."

4. These Regulations shall take effect as from the 1st day of April, 1913.

Made and enacted by Resolution of the Governor and Court of Policy under Section 6 of the Education Ordinance, 1876, on the 7th day of July, 1913.

By Command,

G. BALL GREENE,
Clerk of the Court.

Digitized by Google

Government Notice.

GOVERNMENT SECRETARY'S OFFICE,
Georgetown, Demerara,
335. 11th July, 1913.

HIS Excellency the Governor directs the publication, for general information, of the following Report on the general Composition of the water of certain rivers in British Guiana.

By Command,

GEO D. BAYLEY,
Acting Government Secretary.

REPORT ON THE GENERAL COMPOSITION OF THE WATER OF CERTAIN RIVERS IN BRITISH GUIANA.

Samples of water have been obtained from the following rivers —

Barima river above Eclipse rapids.
Barama river above Towakaima rapids.
Waini river above 1st cataract.
Cuyuni river above Camaria rapids.
Puruni river above rapids at mouth.
Mazaruni river above Mapituri rapids.
Rupununi river, Padanawa Station.
Potaro river above Tumatumari cataracts.
Essequibo river above Waraputa rapids.
Demerara river above Malali rapids.
Demerara river during drought February 20th, 1912.
Mahaica river, Lama conservancy.
Abary creek.
Berbice river above 1st rapids.
Courantyne river above 1st rapids.

2. The following instructions issued to the collecting Officers show the methods adopted for ensuring the collection of representative samples of water :—

"1. The sample are to be samples of river water taken from above where the influence of the tide is felt "when the river is not in flood. Where feasible the samples should be collected above the heads of the "lowest series of rapids in the river.

"2. The sample should be taken if feasible in the main channel or one of the main channels of the river. "It should be collected in deep water at or near mid stream. The bottle should be immersed in the river, "half filled with water and then thoroughly rinsed out, the water being thrown away The bottle should be "filled to within two inches of its neck and the stopper be securely screwed in and tied down. The label "should be filled up so as to show the place and time of collection of the sample and time of collection of the "sample and securely tied to the neck of the bottle. A number should be marked on the label to correspond "with the one on the bottle. The bottles should be securely packed in the case to obviate all chance of "breaking, and the case forwarded by an early opportunity to the Government Laboratory through the "Commissioner of Lands and Mines."

3. The results of the analyses are given in the appended table. This shows the river waters contain relatively high proportions of organic matter (included in the table under "loss in ignition") and indicates that the colour of the water may be due to compounds of these organic matters with iron in the ferrous state. The content of lime (calcium oxide) in the waters is uniformly low, and in some of the darker coloured ones is very low. Their content of magnesium as relative to calcium is as a rule high, although there are some exceptions to this where the relationship is fairly normal (Barama river, Puruni river, and Mazaruni river) whilst in others (Rupununi river, Demerara river in full water, Mahaica creek) this is quite abnormal the magnesium being higher in quantity than is the calcium. Nitrates are present in all the waters although there are great divergencies in the proportions present—from '05 parts per million of the nitrate ion in the case of the Barama water to 1·92 in that of the Berbice water. The content of other constituents also shows wide variations, for instance—silica from 4·6 parts per million in the Berbice river water to 55·6 in that from Rupununi, the sulphate ion from ·23 in the Berbice river water to 1·92 in that of the Mazaruni river, the carbonate ion from 4·50 in the water of the Mahaica creek to 31.29 in that of the Berbice river, chlorine from ·57 in the Mazaruni river water to 7·57 in the normal Demerara river water, the ferrous ion from ·10 in the nearly colourless Berbice river water to 6·93 in the dark brown water of the Cuyuni river, potassium from a mere trace—·01 parts per million in the waters of the Barama, Cuyuni and Puruni rivers—to 2·07 in that of the Mahaica creek, and sodium from ·44 in the Puruni river water to 9·35 in that of the Rupununi river.

The proportion of total nitrogen in the water varies very greatly from ·054 parts per million in the sample from the Cuyuni river to 1·900 in that from the Rupununi river, its incidence, as will be seen in the table, as ammonium, as nitrate or in combination in the organic matter present being also subject to marked variations. This may and probably is due in such wa ers as those from the Rupununi river, Mahaica creek and Abary creek, waters in which ammo ium is present in relatively high proportions, to changes which have taken place after the collection of the sample.

The waters from the Rupununi river and Puruni river being contained in the waters of the Essequibo at Waraputa falls and of the Mazaruni at Mapituri falls the mean compositions of the waters of the ten rivers —the Barima, Barama, Waini, Cuyuni, Mazaruni, Potaro, Essequibo, Demerara, Berbice and Courantyne— which drain the interior and more elevated parts of the colony and of the two—the Mahaica and Abary creeks—from the lower swampy coastlands are as follows :—

	Parts per Million. Rivers from Interior.	Rivers from Coastlands.
Silica SiO_2	20·81	15·75
Carbonate ion CO_3	18·06	11·25
Sulphate ion SO_4	1·04	1·05
Nitrate ion NO_3	·47	·45
Chlorine	3·04	6·71
Iron (ferrous)	3·94	3·73
Calcium	2·82	2·26
Magnesium	1·24	1·66
Potassium	·41	1·30
Sodium	2·98	3·74
Loss on ignition	21·25	35·80
Ammonium	·045	·276
Nitrogen in organic matters	·178	·840
Total Nitrogen	·326	1·168

Digitized by Google

In terms of the salinity of the waters the above results work out as follows:—

	Percentage compositions of saline contents. Rivers from Interior.	Rivers from Coastlands.
Silica SiO_2	45·13	35·33
Carbonate ion CO_3	17·73	15·47
Sulphate ion SO_3	2·25	2·35
Nitrate ion NO_3	1·01	1·01
Chlorine	6·58	15·06
Ferrous oxide FeO	11·13	10·72
Calcium	6·08	5·07
Magnesium	2·77	3·72
Potassium	·87	2·88
Sodium	6·45	8·39
	100·00	100·00
Salinity in parts per million of the waters ...	44·6	46·1

Expressed in grains per Imperial gallon of water and in the more commonly used terms for the radicles present the results of the analyses are as follows:—

	Rivers from Interior.	Rivers from Coastlands.
Silica SiO_2	1·457	1·102
Carbonic anhydride CO_2	·927	·577
Sulphuric anhydride SO_3	·061	·62
Nitric anhydride N_2O_5	·029	·028
Chlorine	·215	·470
Ferrous oxide	·355	·326
Calcium oxide (lime)	·276	·221
Magnesium oxide	·145	·194
Potassium oxide	·034	·069
Sodium oxide	·281	·353
Loss on ignition	1·487	2·506
Ammonium	·0030	·0183
Nitrogen in Organic matter	·0124	·0588
Total nitrogen	·0225	·0817

The constituents of the waters other than the excesses of carbonic anhydride may be conventionally combined as follows:—

	Rivers from Interior. Parts per million.	Grains per Gal.	Rivers from Coastlands. Parts per million.	Grains per Gal.
Silica	20·81	1·457	15·75	1·102
Sodium nitrate ...	·64	·045	·62	·043
Potassium chloride ...	·78	·054	2·48	·173
Sodium chloride ...	4·40	·308	9·08	·635
Sodium carbonate ...	2·49	·174		
Magnesium sulphate ...	1·30	·091	1·31	·092
Magnesium carbonate ...	3·59	·251	4·90	·343
Calcium carbonate ...	7·04	·493	5·65	·395
Organic matters in combination with iron ...	25·19	1·763	39·53	2·767

The waters of the rivers both of the interior and of the coastlands are soft waters coloured and rendered more or less organically impure by the presence in them of relatively high proportions of vegetably derived organic matters in combination with iron. They could be readily purified so as to be colourless as well as potable by various processes of coagulation, sedimentation and filtration.

The differences in composition shown by the two classes of waters are well marked and are exactly those which would be expected from the diversity of their sources.

J. B. HARRISON,
Government Analyst,

Digitized by Google

THE RIVER WATERS OF ESSEQUIBO, DEMERARA AND BERBICE.

BRITISH GUIANA.

Radicles and Elements in Milligrams per Litre or Parts per Million.

1	2	3	4	5	6	7	8	9	10	11	12	13	14	15	16	17
RIVERS.	Colour of Water.	Quality of water (unfiltered) for drinking purposes.	Silica SiO_2	Carbonate ion CO_3	Sulphate ion SO_4	Nitrate ion NO_3	Chlorine.	Iron-Ferrous ion.	Calcium.	Magnesium.	Potassium.	Sodium.	Loss on Ignition.	Ammonium.	Nitrogen in Organic matters.	Total Nitrogen.
Barima River, above Eclipse Falls ...	Dark brown	Good	33·70	26·44	1·08	·40	5·00	4·96	7·92	3·11	·06	2·07	11·40	·006	·038	·133
Barama River, above Towakaima Falls...	Very dark brown	Fair	37·60	28·48	1·32	·05	4·60	4·69	7·64	1·04	·01	·96	31·40	·042	·066	·101
Waini River, above 1st Falls	Brown	Fair	11·20	21·60	·41	·06	2·91	4·94	2·44	1·35	·84	5·76	20·10	·078	·410	·487
Cuyuni River, above Camaria Falls ...	Light brown	Fair	12·40	8·58	1·20	·10	2·30	6·93	·71	·52	·01	·52	45·70	·006	·027	·054
Puruni River, above Rapids at mouth ...	Brown	Moderate	17·10	12·81	1·32	·70	2·00	2·77	4·35	·61	·01	·44	41·40	·006	·209	·373
Mazaruni River, above Mapituri Falls ...	Yellow-brown	Very good	24·70	8·58	1·92	·43	·57	2·77	2·57	·28	·16	·96	18·60	·018	·108	·244
Rupununi River, Dadanawa Station ...	Light brown opalescent	Not satisfactory	55·60	14·17	1·68	1·56	4·57	3·85	1·14	2·42	1·08	9·35	59·30	·764	1·245	1·900
Potaro River, above Tumatumari Falls ..	Brown	Good	17·10	16·90	·84	·88	1·28	1·92	1·00	·43	·56	8·05	20·00	·001	·170	·368
Essequibo River, above Waraputa Falls.	Light brown	Very good	15·70	7·77	1·68	·33	1·00	1·46	1·14	·88	·16	2·98	7·60	·006	·209	·287
Demerara River, above Malalli Falls ...	Dark brown	Fair	41·00	9·40	·84	·71	7·57	1·62	·28	1·94	1·24	8·01	15·70	·147	·343	·609
Do. during drought Feb. 20, 1912	Very pale brown	Fair	26·00	4·56	1·78	·03	3·99	·55	3·16	·56	·40	3·15	26·50	·185	·440	·609
Mahaica River, Lama Creek Conservancy	Very dark brown	Moderate	22·90	4·50	·72	·41	6·71	3·54	·71	1·92	2·07	3·52	31·80	·243	1·129	1·422
Abary Creek	Dark brown	Not satisfactory	8·60	18·00	1·38	·49	6·72	3·92	3·80	1·40	·42	4·97	39·08	·309	·550	·915
Berbice River	Very Pale brown	Very good	4·60	31·20	·23	1·92	4·24	·10	1·02	·65	·41	2·30	13·40	·089	·242	·739
Courantyne River	Pale brown	Good	16·90	24·00	·49	·12	2·75	2·62	2·07	·96	1·06	3·51	23·90	·047	·130	·240

J. B. HARRISON,
Government Analyst.

K. D. REID,
2nd Assistant Analyst.

June, 1913.

Digitized by Google

Government Notices.

GOVERNMENT SECRETARY'S OFFICE,
Georgetown, Demerara,
336. 25th July, 1913.

HIS Excellency the Governor having occasion to be temporarily absent from the seat of Government from this day's date has, in pursuance of the powers conferred upon him by Letters Patent passed under the Great Seal of the United Kingdom and dated the 25th February, 1911, been pleased, by an Instrument bearing date the 25th instant under his hand and the Public Seal of the Colony, to constitute and appoint the Honourable Reginald Clifton Grannum, Acting Government Secretary, to be his Deputy during such absence.

337. 25th July, 1913.

HIS Excellency the Governor has been pleased to accept the resignation of J. Wood Davis, Esquire, of his appointment as an Administrator Guardian of the Estate of P. L. de Saffon, deceased.

338. 25th July, 1913.

HIS Excellency the Governor has been pleased to accept the resignation of John Wood Davis, Esquire, of his seat on the Local Government Board.

339. 25th July, 1913.

HIS Excellency the Governor has been pleased to accept the resignation of John Wood Davis, Esquire, of his seat on the Board of Agriculture.

340. 25th July, 1913.

HIS Excellency the Governor directs the publication, for general information, of the following letter from the Governor of Trinidad relative to labour conditions obtaining in Panama:—

Government House,
14th July, 1913.

Sir,—I have the honour to communicate for Your Excellency's information the following telegram which has been received from His Britannic Majesty's Minister at Panama with regard to the labour conditions of that place:—

"Officially informed supply of labourers sufficient—there will be no further demand for labour—probable gradual reduction force will commence about September—will be advisable to strongly advise people not to come Panama looking for work as there is glut already."

I have the honour to be,
Sir,
Your Excellency's most obedient Servant,

GEORGE R. LE HUNTE.
Governor.

His Excellency the Governor,
British Guiana.

341. 25th July, 1913.

HIS Excellency the Governor directs the re-publication, for general information, of the following Table of Precedence, approved in the year 1904 by His Majesty the King for use in British Guiana:—

NEW TABLE OF PRECEDENCE.

Governor, or Officer Administering the Government.
Chief Justice.
Government Secretary.
Attorney General.
Members of the Executive Council in their order.
Puisne Judges.
Members of the Court of Policy in their order.
Financial Representatives in their order.
*Auditor General.
*Immigration Agent General.
*Inspector General of Police and Prisons, if holding the rank of Colonel in the British Army.
*Receiver General.
*Surgeon General.
*Colonial Civil Engineer.
*Commissioner of Lands and Mines.
*Comptroller of Customs.
*Solicitor General.
*Inspector General of Police and Prisons, if not holding the rank of Colonel in the British Army.
*The Government Analyst.
*Postmaster General.
Police Magistrate, Georgetown.
Administrator General.
Registrar.
Principal, Queen's College.
Inspector of Schools.
Medical Inspector.
Assistant Government Secretary.

*When not included in higher designation.

Note.—Since issue of this list the Offices of Administrator General and Medical Inspector have been abolished, and the Office of Government Analyst has been merged into that of Director of Science and Agriculture.

By Command,

CLIFTON GRANNUM,
Acting Government Secretary.

Militia and Volunteer Orders.

BY COLONEL G. C. DE RINZY,
Commandant, British Guiana Local Forces,
Headquarters, Georgetown,
25th July, 1913.

ARTILLERY.

STRENGTH.

1. The undermentioned man having enrolled for service with the Artillery Company is taken on the strength and allotted Regimental Number:—
No. 2,433 Gr. C. G. Chapman.

RE-ENROLMENTS.

2. The undermentioned men having completed their original period of service have been permitted to re-enrol for a further period of service:—
No. 2,318 Gr. G. Hopkinson, for 3 years.
No. 2,254 Gr. F. O. L. Layton, for 2 years.

LEAVE.

3. Leave of absence has been granted to No. 2,359 Gr. Newsam for 3 months from 15th July, 1913.

PRIZE MEETING.

4. It is notified for general information that the Annual Meeting of the British Guiana Volunteer Rifle Club will be held on the Thomas Ranges on the 17th, 18th, and 19th September, 1913. Particulars of events will be published later.

POLICE SPORTS.

5. It is notified for the information of the Local Forces that the Police Sports will be held at Bel Air Park on the 23rd August, 1913, the following events will be open to members of the Local Forces:—
½ Mile Flat Race.
2 Mile Bicycle Race.

A. B. ROSE, Captain,
Staff Officer, Local Forces.

Judicial Notice.

BRITISH GUIANA.—IN THE SUPREME COURT

In Insolvency No. 6 of 1910.

In Re AUGUSTO CAESAR DE MATTOS, Insolvent.

NOTICE is hereby given that the Supreme Court by its order dated the 24th day of July, 1913,

Digitized by Google

has been pleased to grant the release of the Official Receiver of British Guiana, the Assignee of the above-named Insolvent.

Registrar's Office of British Guiana, Georgetown, Demerara, this 24th day of July, 1913.

B. S. NEWSAM,
Acting Registrar.

SUPREME COURT OF BRITISH GUIANA.

LIMITED JURISDICTION.

THIS 11TH DAY OF JULY, 1913.

HIS MAJESTY'S ATTORNEY GENERAL IN AND FOR THE COLONY OF BRITISH GUIANA, Plaintiff,

versus

MUNGULSINGH, LUCHMAN, BUDHA, SEWNATH, SUMPATH, BUDHUNLALL, GOBERDUN, Defendants.

The following judgment was read :—

EARNSHAW, J: In this case the Colony of British Guiana is suing the defendants in accordance with the Petition of Rights Ordinance, 1904, the real plaintiff being "the Colony" and not the Attorney General.

On the 7th of November, 1910, the Colony became the owner by purchase at execution sale of Plantation Windsor Forest and obtained Letters of Decree therefor on the 17th of February, 1912.

The defendants are the owners by transport of Plantation Nouvelle Flanders.

When the Boerasirie Ordinance of 1889 was passed, it appears that seven plantations, namely, Nouvelle Flanders, L'Union, Haarlem, Rotterdam, Waller's Delight, and Ruimzight were worked in conjunction with Windsor Forest, and that Ordinance provides that the assessments thereunder shall be made against Windsor Forest as a whole including the other plantations aforementioned. The same provisions occur in the Boerasirie Loan Ordinance of 1902. That provision was no doubt satisfactory as long as all the above plantations were subject to one control, but at some time during recent years these plantations have ceased to be worked together and are no longer owned by the same person and now Plantation Windsor Forest taken by itself is the property of the Colony and Plantation Nouvelle Flanders is the property of the defendants.

With the view of providing for the altered circumstances, Ordinance 11 of 1906 sets forth that it shall be lawful for the Governor-in-Council to order (section 2, (sub-section 2)) that assessments made under the said Ordinance (Ord. 7 of 1889) shall not be made upon each plantation as a whole but shall be made upon any part of a plantation, and may be recovered against such part separately from the rest of the plantation.

No such order as is thereby contemplated has been brought to the notice of the Court as regards Windsor Forest and the other plantations formerly worked therewith; but now by Ordinance 22 of 1911, the provisions of Ordinance 7 of 1889 are further modified, and it is provided that each of the above plantations shall be assessed separately. Windsor Forest therefore no longer includes the other plantations for the purpose of assessments or payments under the Boerasirie Ordinance.

These assessments are of two kinds: (1) sums due to and recoverable by the Boerasirie Commissioners as required by them for the purpose of conserving and distributing the waters of the Boerasirie creek; (2) sums due to and recoverable by the Colony as instalments and interest in connection with the loan by the Colony to the Commissioners. (*vide* Ord. 15 of 1902.)

The Colony as the proprietor of Windsor Forest has paid both these charges on Windsor Forest as a whole including Nouvelle Flanders since purchasing Windsor Forest until some time in 1911 and now claims contributions from the defendants of what is alleged to be the proportion due for Nouvelle Flanders as "money paid by the plaintiff for the defendants at their request." The amounts claimed are $109.83, proportion of instalments of loans and interest and $125.34 proportion of current assessments. The defendants deny indebtedness. They say that the plaintiff has no cause of action against them, that they never requested the plaintiff or anyone to pay any money on their behalf, and that if the plaintiff paid any money he paid under a mistake of facts.

It is quite clear that the defendants never requested the plaintiff to pay any money on their behalf.

But it may be regarded as settled law that if anyone, by neglecting to pay money which he is by law bound to pay, has cast the duty and obligation upon another and the latter has paid the money, not voluntarily and officiously, but by compulsion of law, the compulsion so brought is equivalent to an express request, and the person who has paid can recover from the other money so paid on his behalf.

The person who pays money on behalf of another must, therefore, before he can succeed in an action of this nature, show that he was either actually compelled by law, or was, at the time when he paid, at the least, legally compellable to pay the money. In this case the plaintiff, i.e., the Colony, was certainly not compelled by law to pay the money. No writ was issued against the plaintiff and no steps were taken to compel the plaintiff to pay.

Of course no writ could have been issued against the plaintiff as the Colony is the plaintiff (Ord. 9 of 1904, sec. 4) and this affects the other alternative, viz., whether the Colony was *legally compellable* to pay the two sums of money now claimed.

As regards the instalments of loan and interest the answer is clear. There was no actual payment. These instalments and interest were payable, if at all, *by the Colony to the Colony*. No one can be said to compel himself. There is no need for an Aristotelian dissertation on that statement. There may have been a virtual payment by making the proper entries in the books of account kept by the Colony. The Colony was not however legally compellable to make such a payment whether actual or virtual and the claim under this head falls to the ground.

The other claim is on a different footing. Those assessments are made payable by the Ordinance to the Boerasirie Commissioners and not to the Colony, and it is proved that they were paid by the Colony to the Commissioners. But was the Colony legally compellable to pay those assessments? By "legally" here, I mean "by process of law."

The Boerasirie Commissioners can recover all assessments and sums due by parate execution against the *proprietor* of a plantation. But would parate execution be available against the Colony as a proprietor before Ordinance 22 of 1911 came into force? It certainly is not available now as that Ordinance provides that parate execution shall not be issued under the Boerasirie Ordinance, 1889, or the Boerasirie Loan Ordinance, 1902, against any Crown land.

I answer the question in the negative. In my opinion, Ordinance 22 of 1911, section 3, does nothing more than declare and make certain what was the law before.

The Petition of Rights Ordinance, 1904, provides in section 7 that *no execution* shall issue, whenever in any action, a judgment or order shall be given or made against the Government and in section 10 that certain claims of the Colony may be recovered by parate execution. But there is no provision therein that a claim *against* the Colony shall be recovered by parate execution, and unless the Crown *in express words* grants such a right to a subject (in this case the Boerasirie Commissioners) as against itself, such a proceeding would in my view amount to an infringement of the dignity or prerogative of the Crown, and therefore be illegal.

It is true that the Colony has become a "proprietor" by purchasing Windsor Forest, but I cannot think that by so doing it divested itself of any prerogative which attaches to the Crown.

I decide therefore that the Boerasirie Commissioners could not have recovered the assessments from the Colony by parate execution.

The only other method of recovery by legal process would be by Petition of Right under the provisions of the Ordinance.

To such proceedings the consent of the Governor is necessary, and as the Governor can withhold his consent the Colony cannot be said to be legally compellable.

The plaintiff's case therefore fails as regards both claims, and I give judgment for the defendants with costs.

It may be well to note that as regards the future the question whether assessments under the Boerasirie Ordinances can be recovered by parate execution against Crown lands has been definitely settled by section 3 of Ordinance 22 of 1911, and that under the same Ordinance each of the afore-mentioned plantations (including Nouvelle Flanders) can be proceeded against separately.

Digitized by Google

Transports and Mortgages.

Counties of Demerary & Essequebo.

9TH AUGUST, 1913.

[FIRST PUBLICATION.]

THE following TRANSPORTS and MORTGAGES are intended to be passed before one of Their Honours the Judges of the Supreme Court of British Guiana on any day after Saturday, the 9th day of August, 1913, which such Judge shall be pleased to appoint, viz.:—

1. By Jane Elizabeth Yhap, born Chan-a-King, of Anna Catharina Village, West Coast, Demerara, widow, in her quality as sole heiress under the mutual last will and testament of her parents Chan-a-King and How Shee, both deceased, agreeably with said will duly deposited in the Registrar's Office of British Guiana on the 13th July, 1911, TRANSPORT of west half of the south half of lot number 138 (one hundred and thirty-eight), part of Plantation Mindenburg now called Bagotville, situate on the west bank of the River Demerary known on a plan or chart thereof by the Sworn Land Surveyor Henry Rainsford, dated April, 1884, and deposited in the Registrar's Office of the counties of Demerary and Essequebo on the 14th of April, 1847, with one building thereon,—to and in favour of Augustus Major of Good Intent, West Coast, Demerara.

2. By Juliana Barker, assisted as far as need be by her husband James Jonathan Barker, both of lot 117, Cowan Street, Kingston, Georgetown, TRANSPORT of lot number 59 (fifty-nine), known on the Receiver's Books, as three-quarter lot number 59 (fifty-nine), in Werk-en-Rust District, in the city of Georgetown, in the colony of British Guiana, with the buildings and erections thereon,—to and in favour of Gertrude Haynes, the wife of Josiah Haynes, both of lot 53, Barr Street, Albouystown, Georgetown.

3. By William Henry Macrae, of lot 30, Bent Street, Georgetown, TRANSPORT of the west half of lot number 30 (thirty), situate in North Newburg, Werk-en-Rust, known and described in the Town Books as west half lot number 30 (thirty), North Freeburg, in the city of Georgetown, in the county of Demerary, and colony of British Guiana, with all the buildings and erections thereon,—to and in favour of Ebenezer Wilberforce Stephens, of lot 23, John Street, Georgetown.

4. By Abraham Van Battenburg Cameron, one of the joint and several attorneys in this colony of Thomas Mayers, agreeably with Power of Attorney executed and recorded in the Registrar's Office of British Guiana on the 18th day of March, 1913, TRANSPORT of cultivation lot number 11 (eleven), section F, part of Plantation La Grange, *cum annexis*, situate on the left bank of the Demerara River, in the county of Demerara, and colony of British Guiana, said lot number 11 (eleven), being laid down and defined on a diagram of the said Plantation by E. C. H. Klautky, Sworn Land Surveyor, dated 18th April, 1908, and deposited in the Registrar's Office of British Guiana on the 21st September, 1910,—to and in favour of Thomas Barrington Mapp, of Bagotville, West Bank, Demerara River.

5. By Joseph John Ethwaree, of Plantation Diamond, West Bank, Demerara, TRANSPORT of an undivided half of a piece of land part of Plantation Golden Grove, situate on the east bank of the river Demerary three roods in façade and extending to the punt trench immediately in front of the bush behind the lot, bounded on the east by the punt trench aforesaid, on the west by the public road and on the north and south by the lands of said plantation Golden Grove, with the building and erection thereon,—to and in favour of Jonathan Adolphus Hercules, of Plantation Diamond.

6. By Pariana Gownder, also known as Peryana Gownder, of lot 169, Upper Charlotte Street, Bourda, in his quality as one of the joint and several duly constituted attorneys in this colony of James Viapree, agreeably with power of attorney executed and recorded in the Registrar's Office of British Guiana on the 10th day of June, 1913, TRANSPORT of west half of lot number 209 (two hundred and nine), in that part of Georgetown called Lacytown, as laid down and defined on the plan of the Town Districts, situated on the lands of the Vlissengen Estate, made by the Sworn Land Surveyor, Luke M. Hill, dated the 17th June, 1879, and deposited in the Registrar's Office of the counties of Demerary and Essequebo on the 1st of September, 1879, said plan having been approved of by the Governor and Court of Policy on the 22nd September, 1879, and deposited in the Registrar's Office aforesaid in pursuance of the provisions of section sixty-four of Ordinance No. 2 of the year 1876, with all the buildings and erections thereon, subject to the lien of the Receiver General of British Guiana, and subject also to a First Mortgage thereon, in favour of The British Guiana Mutual Fire Insurance Company, Limited, dated the 9th April, 1910,—to and in favour of Augusto Correia, of lots 91 and 92, Sussex Street, Albouystown.

7. By Manoel Ferreira, of 154, Oronoque Street, Bourda, Georgetown, TRANSPORT of the west half of lot No. 49 (forty-nine), in that part of Georgetown called Bourda, as laid down and defined on the plan of the Town Districts, situated on the lands of the Vlissengen Estate, made by the Sworn Land Surveyor Luke M. Hill, dated 17th June, 1879, and deposited in the Registrar's Office of the counties of Demerary and Essequebo on the first of November, 1879, said plan having been approved of by the Governor and Court of Policy on the 22nd September, 1879 and deposited in the Registrar's Office aforesaid in pursuance of the provisions of section 64 (sixty-four), of Ordinance No. 2 of the year 1876, with all the buildings and erections thereon,—to and in favour of Margaret Amanda Straker, the wife of Joseph Abraham Straker, of lot 31, Bent Street, in the city of Georgetown, aforesaid.

8. By Henry Theophilus Croal, of Sans Souci, Wakenaam, TRANSPORT of lot letter B, Sans Souci, in the Melville and Sans Souci Country District, in the county of Essequebo and in the colony of British Guiana, no building thereon,—to and in favour of Shivlochan, male East Indian immigrant, No. 211, B.R., 1887, of Good Success, Wakenaam, aforesaid.

9. By the Colony of British Guiana, TRANSPORT of cultivation lot number 52 (fifty-two), section A, part of Plantation Triumph, situate on the east sea coast of the county of Demerara and colony of British Guiana, said lot being laid down and defined on a plan of a portion of the said plantation by L. M. Nightingale, Government Surveyor, dated 20th March, 1911, and deposited in the Registrar's Office on the 11th July, 1912,—to and in favour of Bharos, No. 107,371, ex *Ganges*, 1908, a male East Indian immigrant, residing at Plantation Mon Repos.

10. By the Colony of British Guiana, TRANSPORT of cultivation lot number 392 (three hundred and ninety-two), section A, part of Plantation Triumph, situate on the east sea coast of the county of Demerara and colony of British Guiana, said lot being laid down and defined on a plan of portion of the said plantation by L. M. Nightingale, Government Surveyor, dated 20th March, 1911, and deposited in the Registrar's Office on the 11th July, 1912,—to and in favour of Abdul Kadir, No. 77,159, ex *Jura*, 1897, a male East Indian immigrant residing at Plantation Triumph.

11. By the Colony of British Guiana, TRANSPORT of cultivation lot number 172 (one hundred and seventy-two), section A, part of Plantation Triumph, situate on the east sea coast of the county of Demerara and colony of British Guiana said lot being laid down and defined on a plan of portion of the said plantation by L. M. Nightingale, Government Surveyor, dated 20th March, 1911, and deposited in the Registrar's Office on the 11th July, 1912,—to and in favour of Jasla, No. 87,207, ex *Mersey*, 1900, a single East Indian woman residing at Plantation Mon Repos.

12. By the Colony of British Guiana, TRANSPORT of cultivation lots number 364 (three hundred and sixty-four) and 365 (three hundred and sixty-five) section A, part of Plantation Triumph, situate on the east sea coast of the county of Demerara and colony of British Guiana, said lots being laid down and defined on a plan of portion of the said plantation by L. M. Nightingale, Government Surveyor, dated 20th March, 1911, and deposited in the Registrar's Office on the 11th July, 1912,—to and in favour of Alibux, No. 81,343, ex *Foyle*, 1899, a male East Indian immigrant residing at Plantation Triumph.

13. By the Colony of British Guiana, TRANSPORT of cultivation lot number 159 (one hundred and fifty-nine), Section A, part of Plantation Triumph, situate on the east sea coast of the county of Demerara and colony of British Guiana, said lot being laid down and defined on a plan of a portion of the said plantation by L. M. Nightingale, Government Surveyor, dated 20th March, 1911, and deposited in the Registrar's Office on the 11th July, 1912,—to and in favour of Ramlall, No. 107,636, ex *Ganges*, 1908, a male East Indian immigrant residing at Plantation Mon Repos.

14. By the Colony of British Guiana, TRANSPORT of lot 20 (twenty), Section C, part of the plantation not in cultivation called Christianburg or Christianenburg, situate on the west bank of the river Demerary, between the creek Budaliwalla otherwise called Bordelurale, on the southern boundary line of lot 49, west bank of the Demerara River, as shewn on Bercheyck's chart of the Demerara river, and the abandoned Plantation Acara, otherwise called Wismar being two thousand five hundred acres of land and marked on Bercheyck's chart of the

Digitized by Google

river as lots 50 and 51 on the west bank thereof, said lot being laid down and defined on a diagram of part of the said plantation by William Chalmers, Crown Surveyor, dated 21st August, 1900, and deposited in the Registrar's Office of British Guiana on the 2nd November, 1900,—to and in favour of James Stuart Jones, residing at Plantation Christianburg, Demerara River.

15. By Antonio Nepomuceno Santos, of lot 30, Hadfield Street, Georgetown, in the city of Georgetown, Bachelor, TRANSPORT of the western half of lot number 53 (fifty-three), situate in Albert-town Dis-District, in the city of Georgetown, in the county of Demerary, with all the buildings and erections thereon,—to and in favour of William Henry Cornelius Nurse, of lot 53, Fourth Street, Albert-town, Georgetown, Demerara.

16. By William Henry Cornelius Nurse, of lot 53, Fourth Street, in the city of Georgetown, a FIRST MORTGAGE on the western half of lot number 53 (fifty-three), situate in Albert-town District, in the city of Georgetown, in the county of Demerary, with all the buildings and erections thereon,—to and in favour of Antonio Nepomuceno Santos, of lot 33, Hadfield Street, Georgetown, Demerara.

17. By Jessamie August, of 183, Upper Charlotte Street, Bourda, Georgetown, a FIRST MORTGAGE on west half of lot number 183 (one hundred and eighty-three), in that part of Georgetown called Bourda as laid down and defined on the plan of the Town districts, situated on the lands of the Vlissengen estate made by the Sworn Land Surveyor Luke M. Hill, dated 17th June, 1879, and deposited in the Registrar's Office of the counties of Demerary and Essequebo on the 1st of November, 1879, said plan having been approved of by the Governor and Court of Policy on the 22nd of September, 1879, and deposited in the Registrar's Office aforesaid in pursuance of the provisions of section 64 of Ordinance No. 2 of the year 1876, and all the buildings and erections thereon,—to and in favour of The People's Pawnbroking Company, Limited, of 5, Robb Street, Robbstown, Georgetown, Demerara.

18. By Oulphut female, B.R., No. 144, 1880, the wife of Amijadly, both of Danielstown, Essequebo, TRANSPORT of lot C, part of Plantation Coffee Grove, situate on the west sea coast of the county of Essequebo, in the colony of British Guiana, said lot being laid down and defined on a diagram of the said Plantation Coffee Grove by George D. Bayley, Sworn Land Surveyor, dated 2nd July, 1904, and deposited in the Registrar's Office of British Guiana on the 4th day of August, 1904, with a right of drainage through the trenches of said estate,—to and in favour of Talib, male East Indian immigrant, No. 84,328, ex *Erne*, 1900, of Coffee Grove, Essequeb.

19. By Manoel de Freitas, of east half of lot number 50 (fifty), Louisa Row, Georgetown, TRANSPORT of the east half of lot number 68 (sixty-eight), in that part of Georgetown called Bourda, as laid down and defined on the plan of the Town Districts situated on the lands of the Vlissengen estate, made by the Sworn Land Surveyor Luke M. Hill, dated 17th June, 1879, and deposited in the Registrar's Office of the counties of Demerary and Essequebo on the first of November, 1879, said plan having been approved of by the Governor and Court of Policy on the 22nd of September, 1879, and deposited in the Registrar's Office aforesaid, in pursuance of the provisions of sixty-four of Ordinance No. 2 of the year 1876, with all the buildings and erections thereon, subject to a First Mortgage passed on the 12th November, 1910, in favour of The British Guiana Mutual Fire Insurance Company, Limited, of lots 27, 28 and 29, Robb and Hincks Streets, Georgetown,—to and in favour of Joseph Alexander Quail, of lot 38, Upper D'Urban Street, Wortmanville, Georgetown.

20. By Thomas Arthur Durant, of lot 183, Charlotte Street, Bourda, Georgetown, TRANSPORT of the east (½) half of lot number 183 (one hundred and eighty-three), in that part of Georgetown called Bourda, as laid down and defined on the plan of the Town Districts, situated on the lands of the Vlissengen estate made by the Sworn Land Surveyor Luke M. Hill, and dated 17th June, 1879, and deposited in the Registrar's Office of the counties of Demerary and Essequebo on the first of November, 1879, said plan having been approved of by the Governor and Court of Policy on the 22nd of September, 1879, and deposited in the Registrar's Office aforesaid, in pursuance of the provisions of section sixty-four of Ordinance No. 2 of the year 1876, with all the buildings and erections thereon,—to and in favour of Theodore Clifton Caines, of lot 18, High Street, Georgetown.

21. By Theodore Clifton Caines, of lot 18, High Street, in the city of Georgetown, a FIRST MORTGAGE on east half of lot number 183 (one hundred and eighty-three), in that part of Georgetown called Bourda, as laid down and defined on the plan of the Town districts, situated on the lands of the Vlissengen estate, made by the Sworn Land Surveyor Luke M. Hill, dared 17th June, 1879 and deposited in the Registrar's Office of the counties of Demerary and Essequebo on the First of November, 1879, said plan having been approved of by the Governor and Court of Policy on the 22nd of September, 1879 and deposited in the Registrar's Office aforesaid, in pursuance of the provisions of sections sixty-four of Ordinance No. 2 of the year 1876, and all the buildings and erections thereon,—to and in favour of The Demerara Mutual Life Assurance Society, Limited, of lots 1, 2 and 3, High Street, Robbstown, Georgetown.

22. By Jacob Luck, of Plantation Diamond, East Bank, Demerary, TRANSPORT of the east one-third of lot number 260 (two hundred and sixty), situate in North Cumingsburg District, in the city of Georgetown, in the county of Demerary and colony of British Guiana, with all the buildings and erections thereon, subject to a First Mortgage passed in favour of The Hand-in-Hand Mutual Guarantee Fire Insurance Company of British Guiana, Limited, on the 5th day of August, 1911,—to and in favour of Joseph Nathaniel Earle, of lot 259, Thomas Street, Georgetown.

23. By Florencio Gomes Pereira, of lot 111, Carmichael Street, Georgetown, and by Manoel Gomes, at present absent from the colony but appearing herein by his duly constituted joint attorneys in this colony, Francisco Gonsalves of, lot 14, D'Urban Street, Georgetown, and John de Freitas, of Regent Street, Georgetown, aforesaid, agreeably with power of attorney executed and recorded in the Registrar's Office of British Guiana on the 29th day of April, 1913, TRANSPORT of lot number 166 (one hundred and sixty-six) in that part of Georgetown called Lacytown as laid down and defined on the plan of the Town Districts situated on the lands of the Vlissengen Estate, made by the Sworn Land Surveyor Luke M. Hill, dated 17th June, 1879, and deposited in the Registrar's Office of the counties of Demerary and Essequebo on the first of November, 1879, said plan having been approved of by the Governor and Court of Policy on the 22nd of September, 1879, and deposited in the Registrar's Office aforesaid in pursuance of the provisions of section sixty-four of Ordinance No. 2 of the year 1876 with all the buildings thereon, subject to the lien of the Receiver General of British Guiana,—to and in favour of James Nathaniel Brotherson, of 13, Sussex Street, Georgetown.

24. By Robert Henry Andrews, of lot 62, Bent Street, in the city of Georgetown, A FIRST MORTGAGE, on the south half of lot number 62 (sixty-two), in North Freeburg District, in the city of Georgetown, in the county of Demerary and colony of British Guiana and all the buildings and erections thereon,—to and in favour of The British Guiana Building Society, Limited, of lots Nos. 1, 2 and 3, High Street, Georgetown.

25. By Lutchman, otherwise known as Lachman, free male East Indian immigrant, No. 46,491, ex *Jura*, 1890, of lot 30, Albouys Street, Albouystown, in the city of Georgetown, TRANSPORT of south half of lot number 30 (thirty), measuring sixteen Rhynland roods in length by five and one-fifth Rhynland roods in breadth being part of that part or portion of Plantation La Penitence, situate on the east bank of the river Demerary, in the colony of British Guiana extending from low water-mark eastward 500 roods in depth by the whole breadth of the said plantation and known as Albouystown, which said lot is laid down and defined on a diagram of part of Albouystown being part of the lands of the said Plantation La Penitence, made by the Sworn Land Surveyor John Peter Prass, dated 5th June, 1886, and deposited in the Registrar's Office of British Guiana on the 9th day of October, 1886, with all the buildings and erections thereon, save and except two troolie houses each respectively being the property of Florence Smit hand Soobratee, free male East Indian, subject to a First Mortgage passed in favour of The British Guiana Building Society, Limited, on the 21st day of June, 1913,—to and in favour of Bahadoor, free male East Indian immigrant, No. 3,831, *Sussex*, 1873, of La Penitence, East Bank, Demerary.

26. By Margaret Amanda Straker, the wife of Joseph Abraham Straker, both of lot 31, Bent Street, in the city of Georgetown, a FIRST MORTGAGE on the west half of lot number 49 (forty-nine), in that part of Georgetown called Bourda as laid down and defined on the plan of the Town Districts, situated on the lands of the Vlissengen Estate, made by the Sworn Land Surveyor Luke M. Hill, dated 17th June, 1879, and deposited in the Registrar's Office of the counties of Demerary and Essequebo on the 1st of November, 1879, said plan having been approved of by the Governor and Court of Policy on the 22nd September, 1879, and deposited in the Registrar's Office aforesaid in pursuance of the provisions of section 64 of Ordinance No. 2 of the year 1876,

Digitized by Google

and all the buildings and erections thereon,—to and in favour of The British Guiana Building Society, Limited, of lots Nos. 1, 2, and 3, High Street, Georgetown.

Registrar's Office of British Guiana, Georgetown, Demerary, this 25th day of July, 1913.

B. S. NEWSAM,
Acting Registrar.

Counties of Demerary & Essequebo.

2ND AUGUST, 1913.

[SECOND PUBLICATION.]

THE following TRANSPORTS and MORTGAGES are intended to be passed before one of Their Honours the Judges of the Supreme Court of British Guiana on any day after Saturday, the 2nd day of August, 1913, which such Judge shall be pleased to appoint:—

1. By the Colony of British Guiana, TRANSPORT of house lot number 18 (eighteen), part of the front lands of Plantation Windsor Forest, *cum annexis*, situate on the west sea coast of the county of Demerara and colony of British Guiana, said lot being laid down and defined on a plan of a portion of the said plantation by A. J. Cheong, Government Surveyor, dated 11th January, 1912, and deposited in the Registrar's Office on the 26th June, 1912,—to and in favour of Jinsi, No. 54,295, ex *Bann*, 1892, a single East Indian woman, residing at Plantation Windsor Forest.

2. By the Colony of British Guiana, TRANSPORT of house lot number 21 (twenty-one), part of the front lands of Plantation Windsor Forest *cum annexis*, situate on the west sea coast of the county of Demerara and colony of British Guiana, said lot being laid down and defined on a plan of portion of the front lands of the said plantation by A. J. Cheong, Government Surveyor, dated 11th January, 1912, and deposited in the Registrar's Office on the 26th June, 1912,—to and in favour of Lallohary, *alias* Mang-a, M.B.R., 132 of 1879, residing at Plantation Windsor Forest.

3. By the Colony of British Guiana, TRANSPORT of cultivation lots numbers 343 (three hundred and forty-three) and 344 (three hundred and forty-four), Section A, parts of Plantation Triumph, situate on the east sea coast of the county of Demerara and colony of British Guiana, said lots being laid down and defined on a plan of portion of the said plantation by L. M. Nightingale,, Government Surveyor, dated 20th March, 1911, and deposited in the Registrar's Office on the 11th July, 1912,—to and in favour of Henry Lynch Wilkinson, residing at Plantation Graham's Hall, East Coast.

4. By the Colony of British Guiana, TRANSPORT of, firstly, cultivation lot number 75 (seventy-five), Section B, part of Plantation Clonbrook, situate on the east sea coast of the county of Demerara and colony of British Guiana, said lot being laid down and defined on a plan of the said plantation by E. S. E. Parker, Government Surveyor, dated 25th March, 1908, and deposited in the Registrar's Office on the 28th April, 1910; and secondly, house lot number 27 (twenty-seven), Section A, part of the front lands of the said plantation, said lot being laid down and defined on a plan of portion of the front lands of the said plantation by James A. P. Bowhill, Government Surveyor, dated 3rd December, 1909, and deposited in the Registrar's Office on the 28th April, 1910,—to and in favour of Sanwroo, No. 56,931, ex *Main*, 1892, a male East Indian immigrant, residing at Plantation Clonbrook.

5. By the Colony of British Guiana, TRANSPORT of cultivation lot number 178 (one hundred and seventy-eight), Section B, part of Plantation Triumph, situate on the east sea coast of the county of Demerara and colony of British Guiana, said lot being laid down and defined on a plan of portion of the said plantation by L. M. Nightingale, Government Surveyor, dated 20th March, 1911, and deposited in the Registrar's Office on the 11th July, 1912,—to and in favour of Chitamon, No. 40,568, ex *Foyle*, 1889, a male East Indian immigrant, residing at Plantation Success.

6. By the Colony of British Guiana, TRANSPORT of cultivation lot number 85 (eighty-five), section A, part of Plantation Triumph, situate on the east sea coast of the county of Demerara and colony of British Guiana, said lot being laid down and defined on a plan of portion of the said plantation by L. M. Nightingale, Government Surveyor, dated 20th March, 1911, and deposited in the Registrar's Office on the 11th July, 1912,—to and in favour of Somai, No. 99,119, ex *Moy*, 1905, a male East indian immigrant residing at Plantation Mon Repos.

7. By the Colony of British Guiana, TRANSPORT of cultivation lot number 298 (two hundred and (fifty-eight), section A, part of Plantation Triumph, situate on the east sea coast of the county of Demerara and colony of British Guiana, said lot being laid down and defined on a plan of portion of the said plantation by L. M. Nightingale, Government Surveyor, dated 20th March, 1911, and deposited in the Registrar's Office on the 11th July, 1912,—to and in favour of Chhotu, No. 93,836, ex *Forth*, 1902, a male East Indian immigrant, residing at Plantation Triumph.

8. By the Colony of British Guiana, TRANSPORT of cultivation lot number 89 (eighty-nine), section A, part of Plantation Triumph, situate on the east sea coast of the county of Demerara and colony of British Guiana, said lot being laid down and defined on a plan of portion of the said plantation by L. M. Nightingale, Government Surveyor, dated 20th March, 1911, and deposited in the Registrar's Office on the 11th July, 1912,—to and in favour of Ajodhia, No. 93,719, ex *Forth*, 1902, a male East Indian immigrant, residing at Plantation Mon Repos.

9. By the Colony of British Guiana, TRANSPORT of cultivation lots numbers 99 (ninety-nine), 117 (one hundred and seventeen), section A; 157 (one hundred and fifty-seven), 162 (one hundred and sixty-two) and 167 (one hundred and sixty-seven), section B, parts of Plantation Triumph, situate on the east sea coast of the county of Demerara and colony of British Guiana, said lots being laid down and defined on a plan of portion of the said plantation by L. M. Nightingale, Government Surveyor, dated 20th March, 1911, and deposited in the Registrar's Office on the 11th July, 1912,—to and in favour of Lotha, No. 258, ex *King Arthur*, 1878, a male East Indian immigrant residing at Plantation Triumph.

10. By the Colony of British Guiana, TRANSPORT of cultivation lots numbers 253 (two hundred and fifty-three), section A, 245 (two hundred and forty-five), 246 (two hundred and forty-six), 247 (two hundred and forty-seven) and 248 (two hundred and forty-eight), section B, parts of Plantation Triumph, situate on the east sea coast of the county of Demerara and colony of British Guiana, said lots being laid down and defined on a plan of a portion of the said plantation by L. M. Nightingale, Government Surveyor, dated 20th March, 1911, and deposited in the Registrar's Office on the 11th July, 1912,—to and in favour of Gurib, male, B.R., 598, of 1887, residing at Plantation Triumph.

11. By the Colony of British Guiana, TRANSPORT of cultivation lot number 157 (one hundred and fifty-seven), section A, part of Plantation Triumph, situate on the east sea coast of the county of Demerara and colony of British Guiana, said lot being laid down and defined on a plan of portion of the said plantation by L. M. Nightingale, Government Surveyor, dated 20th March, 1911, and deposited in the Registrar's Office on the 11th July, 1912,—to and in favour of Bilasi, No. 68,704, ex *Avon*, 1894, a single East Indian woman, residing at Plantation Mon Repos.

12 By the Colony of British Guiana, TRANSPORT of cultivation lot number 252 (two hundred and fifty-two), section A, part of Plantation Triumph, situate on the east sea coast of the county of Demerara and colony of British Guiana, said lot being laid down and defined on a plan of portion of the said plantation by L. M. Nightingale, Government Surveyor, dated 20th March, 1911, and deposited in the Registrar's Office on the 11th July, 1912,—to and in favour of Ramdial, No. 96,665, ex *Moy*, 1903, a male East Indian immigrant, residing at Plantation Triumph.

13. By Caroline Beatrice Timmerman, widow, of Wakenaam, TRANSPORT of the west half of west half of lot number 16 (sixteen), section A, west half of west half of lot number 24 (twenty-four), section B, west half of west half of lot number 24 (twenty-four), section C, Plaisance, in the Plaisance Village District, in the county of Demerary and in the colony of British Guiana, with all the buildings and erections thereon, subject to a First Mortgage passed thereon in favour of The British Guiana Building Society, Limited, on the 29th March, 1913,—to and in favour of James William Bobb Semple, of Plantation Ogle, Demerara.

14. By Ragmatia, single female East Indian, (R. of D.), No. 52,241, ex *Jura*, 1891, of Chateau Margot, East Coast, Demerara, in her quality as sole executrix under the last will and testament of Buldeo, deceased, which said last will and testament was deposited in the Registrar's Office of British Guiana on the 3rd day of March, 1913, and by Sookdaw, otherwise known as and called Sookdeao, male East Indian (R. of D.), No. 52,249, ex *Jura*, 1891, of Pine Ground, Mahaicony Creek, Demerara, and by Ramsuran, male East Indian Immigrant, No. 52,195, ex *Jura*, 1891, and Bosmathia, female East Indian immigrant, No. 51,876, ex *Jura*, 1891, singlewoman, both of Chateau Margot, East Coast, Demerara, and by Bosmathia aforesaid, a FIRST MORTGAGE, *firstly*, (*a*) a tract of Crown

Digitized by Google

land, situate, lying and being on the right bank of the Mahaicony Creek commencing at a paal about 340 roods above Yarou Creek and next to a tract 25 of acres surveyed for Madhoo, and extending thence upwards in façade S. 9° 25' E. (Mag.) 25 roods by a mean depth N. 80° 35' E, of 300 roods in the county of Demerary and colony of British Guiana, and containing 25 acres as shown on a diagram by Henry H. Bouglé Surveyor, dated the 12th day of July, 1902, a copy of which diagram together with a copy of the Grant said tract of land is deposited in the Government Land Deparment subject to the conditions of the said Grant, the property of the estate of Buldeo, deceased, male East Indian immigrant, No. 41,788, ex *Sheila*, 1889; (*b*) a piece of land forming part of a certain tract of Crown land situate, lying and being on the right bank of the Mahaicony Creek, commencing at a paal at the extremity of the lower side line of Grant No. 3,273, 100 roods below Mora Creek, and extending thence in façade S. 9° 40' E, 25 roods by a mean depth N. 80° 20' E of 300 roods in the county of Demerara and colony of British Guiana and containing twenty-five Rhynland acres as shown on a diagram by John Mullin, acting acting Government Surveyor, dated the 10th day of October, 1908, and annexed to the Grant, No. 4,595 of the said tract of land issued to the said Ganesh on the 19th February, 1909. the said piece of land hereby transported having a façade of 17 (seventeen) roods commencing 8 (eight) roods from the southern boundary of the said tract of land and extending in a northerly direction by the whole depth of the said tract of land, subject to the conditions of the said Grant, the property of the estate of Buldeo, deceased, aforesaid, *secondly*, the north half of the tract of Crown land, situate, lying and being on the right bank of the Mahaicony Creek, commencing at a paal about 205 roods below the Pine Ground Little Creek and above a tract of 25 acres surveyed for Deotadin, and extending thence upwards in façade S. 9° 25' E. (Magnetic) 25 roods by a mean depth N 80° 35' E. of 300 roods, in the county of Demerara and colony of British Guiana, and containing 25 acres as shown on a diagram by Henry H. Bouglé, Surveyor, dated the 29th day of July, 1902, subject to the conditions of the said Grant, with the building thereon, the property of the aforesaid Sookdaw, *thirdly*, the south half of a piece of land situate on the right bank of the Mahaicony Creek commencing at a paal about 205 roods below Pine Ground Little Creek and above a tract of 25 acres surveyed for Deotadin and extending thence upwards in façade S. 9° 25' E. 25 roods, by a mean depth N. 80° 35' E, of 300 roods and containing 25 acres as shown on a diagram thereof by Henry H. Bouglé, Surveyor, dated 29th July, 1902, and annexed to the Grant of the said land, subject to the conditions of the said Grant, the property of the aforesaid Ramsuran and Bosmathia; *fourthly*, twelve (12) head of cattle on the above piece of land, the property of Bosmathia, aforesaid,—to and in favour of Abdul Rahman, male East East Indian immigrant, No. 59,319, ex *Lena*, 1893, of Peter's Hall Village, East Bank, in the county of Demerara.

15. By Francis Goveia, of Ann's Grove, East Coast, Demerara, a FIRST MORTGAGE on firstly, south half of lot number 67 (sixty-seven), section G; east half of south quarter of lot number 43 (forty-three), section F; east half of north half of lot number 44 (forty-four), section F; south one-third of lot number 14 (fourteen), section E; south one-third of lot number 11 (eleven), section D; lot number 5 (five), section C, south half of lot number 50 (fifty) section C, Ann's Grove, in the Ann's Grove and Two Friends Village District, in the county of Demerary and in the colony of British Guiana, and on the buildings and erections thereon; and secondly, on all and singular the stock-in-trade, good-will, goods, wares, merchandise, furniture, fixtures, fittings, utensils and further appurtenances of every description, book and other debts, assets and choses in action of the dry goods business now or hereafter carried on by the Mortgagor on the aforesaid lot 44, Ann's Grove, East Coast, Demerara, whether carried on upon the said premises or elsewhere in the colony of British Guiana, and on all other stock-in-trade, good-will, goods, wares, merchandise, furniture, fixtures, fittings, utensils and further appurtenances of every description, book and other debts, assets and choses in action which may hereafter be brought in or taken into the said business either in addition to those at present existing or in substitution therefor or which may be due to the Mortgagor hereafter in regard to the business which may hereafter be carried on by the Mortgagor whether carried on upon the said premises or elsewhere in the said colony of British Guiana, and the licences for carrying on the said business to and in favour of Manoel Gomes of 222, Camp Street, Georgetown.

16. By Manoel Victor De Cambra and Henry Joaquim de Freitas of Mahaicony, East Coast, county of Demerary, TRANSPORT of a piece of land measuring 3½ (three and a half) roods in width and 750 (seven hundred and fifty) roods in depth, situate at Catherineville, Mahaicony, on the east sea coast of the county of Demerary, bounded on the north by the Atlantic Ocean, on the south by Crown lands, on the east by lands belonging to Sunker, and on the west by lands belonging to E. Williams, there being no buildings thereon, save and except a strip of land 100 feet in width as at present enclosed by wire fence on which the Railway line runs and belonging to the Demerara Railway Company,—to and in favour of Jagdam, male, C.R., No. 442 J. of 1886, of Mahaicony.

17. By the Official Receiver of British Guiana, as assignee of the property of Francis Mendonça, insolvent, TRANSPORT of the west half of west half of lot number 24 (twenty-four) measuring 8 (eight) Rhynland roods in length by five and one-half Rhynland roods in breadth being part of that portion of Plantation LaPenitence, situate on the east bank of the river Demerary, in the colony of British Guiana extending from low water-mark eastward 500 roods in depth by the whole breadth of said plantation and known as Albouystown which said lot is laid down and defined on a diagram of part of Albouystown being part of the lands of the said plantation made by the Sworn Land Surveyor John Peter Prass, dated 5th June, 1886, and deposited in the office in Georgetown of the Registrar of British Guiana on the 9th of October, 1886, with the buildings and erections thereon,—to and in favour of Bismela or Bismilla, singlewoman, No. 87,048, ex *Mersey*, 1900, of Meadow Bank, East Bank, Demerary river.

18. By Bismela or Bismilla, singlewoman, No. 87,048, ex *Mersey*, 1900, of Meadow Bank, East Bank, Demerary, TRANSPORT of the west half of west half of lot number 24 (twenty-four), measuring 8 (eight) Rhynland roods in length by five and one-half Rhynland roods in breadth being part of that portion of Plantation LaPenitence, situate on the east bank of the river Demerary, in the colony of British Guiana extending from low water-mark eastward 500 roods in depth by the whole breadth of said plantation and known as Albouystown which said lot is laid down and defined on a diagram of part of Albouystown being part of the lands of the said plantation made by the Sworn Land Surveyor John Peter Prass, dated 5th June, 1886, and deposited in the office in Georgetown of the Registrar of British Guiana on the 9th of October, 1886, with the buildings and erections thereon,—to and in favour of Lalmun, male East indian, No. 19, *Casual*, 1901, of Albouystown, aforesaid.

19. By Bhugia, female Indian immigrant, No. 7,945, ex *Atlanta*, 1874, in her quality as executrix under the last will and testament of Boijoo, male, No. 66, ex *Rohilla*, 1880, deceased, of Sisters village, West Bank, Demerara, agreeably with said will duly deposited in the Registrar's Office of British Guiana on 10th May, 1913, TRANSPORT of east half of lot number 35 (thirty-five), section A, the east half of lot number 44 (forty-four), section B, and the east half of lot number 42 (forty-two), section C, in the village of Sisters, in the county of Demerary, and in and in the colony of British Guiana, no buildings thereon,—to and in favour of Somaru, male, No. 2,045, ex *Allanshaw*, 1891, of Sisters villlage, West Bank, Demerara.

20. By Theresa Cecelia Duke, assisted as far as need be by husband, Job Duke, both of lot 4, Smyth Street, in the city of Georgetown, a FIRST MORTGAGE on the south half of lot number 4 (four), situate in South Freeburg, Werk-en-Rust, city of Georgetown, county of Demerara, with all the buildings and erections thereon,—to and in favour of the Estate of Pierre Louis de Saffon, deceased.

21. By John Columba Faria Santos, of 4, Pike Street, Kitty Village, East Coast, Demerara, TRANSPORT of lot number 4 (four), part of that portion of Plantation Kitty, situate on the east sea Coast of the county of Demerary and colony of British Guiana, known as the Village of Alexanderville, which said lot is laid down and defined on a diagram of an extension of the Village being a portion of Plantation Kitty, made by John Peter Prass, Sworn Land Surveyor, dated 24th March, 1888, and deposited in the Office in Georgetown of the Registrar of British Guiana on the 24th day of November, 1888, with all the buildings and erections thereon, subject to a First Mortgage passed in favour of The British Guiana Building Society, Limited, on the 11th November, 1911, -to and in favour of Mary Nunes Da Silva, the wife of Alipio Mendes Da Silva, both of lot 260, Middle Street, in the city of Georgetown.

22. By John Edward Moore, of lot 10, New North Road, Bourda, in the city of Georgetown, in his own right, and by Catherine Moore, spinster, as the sole heir *ab intestato* of her deceased mother Johanna Moore, born Wills, who was married in community of

Digitized by Google

property to her husband John Edward Moore aforesaid. TRANSPORT of the west half of lot number 10 (ten), in that part of Georgetown called Bourda, as laid down and defined on the plan of the town districts, situate on the lands of the Vlissengen estate, made by the Sworn Land Surveyor Luke M. Hill, dated 17th June, 1879, and deposited in the Registrar's Office of the counties of Demerary and Essequebo on the First of November, 1879, said plan having been approved of by the Governor and Court of Policy on the 22nd of September, 1879, and deposited in the Registrar's Office aforesaid, in pursuance of the provisions of section sixty-five of Ordinance No. 8 of the year 1876, with all the buildings and erections thereon,—to and in favour of Caroline D'Ornellas, widow, of 268, Thomas Street, Georgetown.

23. By Theodore Rodrigues, of Peter's Hall, East Bank, Demerara, a FIRST MORTGAGE, on *firstly*, a piece of land six roods façade by seven roods in depth, commencing from the public road in front thereof and being part of the front lands of Plantation Peter's Hall, situate on the east bank of the river Demerara, in the parish of St. Mathew and known on a diagram thereof by the Sworn Land Surveyor Thomas Hubbard, dated June 18th, 1841, deposited in the Registrar's Office of the counties of Demerary and Essequebo on the 24th of February, 1848, as lot number 20 (twenty), and on all the buildings and erections thereon; *secondly*, on all and singular the stock-in-trade, machinery, plant, good-will, goods, wares, merchandise, furniture, fixtures, fittings, utensils and further appurtenance of every description book and other debts, assets and choses in action of the retail spirit and provision business now or hereafter carried on by the mortgagor at Peter's Hall, East Bank, Demerary, and at present carried on upon the said lot 20 (twenty), hereinbefore particularly described, whether carried on upon the said premises or elsewhere in the said colony of British Guiana and on all other stock-in-trade, machinery, plant, good-will, goods, wares, merchandise, furniture, fittings, utensils, book and other debts, assets and choses in action and further appurtenances of every description which may hereafter be brought in or taken into the said business either in addition to those at present existing or in substitution therefor or which may be due to the mortgagor hereafter in regard to the business or businesses which may hereafter be carried on by him whether carried on upon the said premises or elsewhere in the said colony of British Guiana, and the licences for carrying on the said business or businesses; *thirdly*, on all and singular the good-will, furniture, fixtures, fittings, utensils and further appurtenances of every description, book and other debts and assets, the mortgagor's right, title and interest in and to the pledges of the pawnbroking business now or hereafter carried on by the mortgagor at Peter's Hall aforesaid and at present carried on upon the said lot 20 (twenty), hereinbefore described whether carried on upon the said premises or elsewhere in the said colony of British Guiana and on all other good-will, furniture, fixtures, fittings, utensils and further appurtenances of every description, book and other debts and assets and the mortgagor's right, title and interest in and to the pledges which may hereafter be brought in or taken into the said pawnbroking business either in addition to those at present existing or in substitution therefor or which may be due to the mortgagor hereafter in regard to the business or businesses which may hereafter be carried on by him whether carried on upon the said premises or elsewhere in the said colony of British Guiana, and the licences for carrying on the said pawnbroking business or businesses; *fourthly*, lot number 41 (forty-one), situate at Agricola Village on the east bank of the river Demerary, in the county of Demerary and in the colony of British Guiana, and on all the buildings and erections thereon; *fifthly*, on all and singular the stock-in-trade, machinery, plant, good-will, goods, wares, merchandise, furniture, fixtures, fittings, utensils and further appurtenances of every description, book and other debts, assets, and choses in action of the retail spirit and provision shops carried on by him at Agricola, East Bank, Demerary, whether carried on at lot 41, (forty-one), Agricola Village, on the said East Bank, Demerary, whether carried on upon the said premises or elsewhere in the colony of British Guiana, and on all other stock-in-trade, machinery, plant, good-will, goods, wares, merchandise, furniture, fixtures, fittings, utensils, book and other debts, assets and choses in action, and further appurtenances of every description which may hereafter be brought in or taken into the said business either in addition to those at present existing or in substitution therefor or which may be due to the mortgagor in regard to the business or bnsinesses which may hereafter be carried on by the mortgagor whether carried on upon the said premises or elsewhere in the said colony of British Guiana, and the licences for carrying on the said business or businesses; *sixthly*, on all and singular the household furniture, plate, silver, cutlery, bed and table linen, crockery, glassware and other appurtenances of the dwelling-house at present owned by the mortgagor and situate at lot 3 or 35, Princes Street, Georgetown, and all furniture, plate, silver, cutlery, bed and table linen, crockery, glassware, and other appurtenances which may be hereafter added to or substituted in lieu of those now owned by the mortgagor whether in the said premises at lot 3 or 35, Princes Street, Georgetown, or in any other place or places in the said colony of British Guiana in which the said articles herein mortgaged may be removed; and a Second Mortgage on west half lot number 3 (three) also known as west half lot 35 (thirty-five), in Charlestown District, in the city of Georgetown, in the county of Demerary and colony of British Guiana, and on all the buildings and erections thereon,—to and in favour of J. P. Santos and Company, Limited, whose registered office is at lots 54 and 55, Water Street, Robbstown, Georgetown.

24. The Demerara Rubber Company, Limited, of 147, Leadenhall Street, in the city of London, in England, and Sydney George Cole, of No. 48, Gresham Street, in the said city of London, the Liquidator of the said Company by their duly constituted Attorney, Stanley Heald, of lot 169, Waterloo Street, in the city of Georgetown, Chartered Accountant, which said power of attorney is duly recorded in the Registrar's office of British Guiana in the book of records number 55, volumn 1, folio 817, *et sequentibus*. TRANSPORT of *firstly*, a tract of Crown land situate, lying and being at the right bank of the Barima River, commencing at a paal about 650 roods below the Mora passage and on a lower boundary of a tract granted to Sophia E. Pierre, and extending thence in façade N. 67.45' W. 50 roods by a mean depth N. 22·15' E. of 300 roods in the county of Essequebo and colony of British Guiana and containing 50 (fifty) Rhynland acres as shown on a diagram by William Cunningham, Government Surveyor, dated the 9th day of July, 1903, attached to Grant No. 3,644, subject to the conditions of the said Grant with all the buildings, erections, cultivation and appurtenances thereon and thereto belonging; *secondly*, a tract of Crown land situate, lying and being on the right bank of the Barima River about one mile below the Mora passage between Grants No. 3,644, and 4,354, having a façade of 100 roods S. 67·45' E. and a mean depth of 300 roods N. 22·15' E. (formerly held under Licence of Occupancy No. 2,911) in the county of Demerara and colony of British Guiana and containg 100 (one hundred) Rhynland acres as shown on a diagram by Frank Fowler, Government Surveyor, dated 13th day of August, 1901, attached to Grant No. 4,629, subject to the conditions of the said Grant with all the buildings, erections, cultivation, and appurtenances thereon and thereto belonging; *thirdly*, a tract of Crown land, situate, lying and being on the right bank of the Barima River, commencing at a paal about 700 roods below Mora passage and next to and below Grant No. 3,644 extending thence in façade N. 67·26' W. (Mag.) 56·9 roods with a depth N. 22·34' E. (Mag.) of 316·35 roods, in the county of Essequebo and colony aforesaid and containing 60 (sixty) Rhynland acres as shewn on a diagram by E. A. Haynes, Government Land Surveyor, dated 9th day of October, 1908, attached to Grant No. 4,579 subject to the conditions of the said Grant with all the buildings, erections, cultivation and appurtenances thereon and thereto belonging; *fourthly*, Plantation Land of Canaan, situate on the right bank of the River Demerara with all the buildings, erections, cultivation and appurtenances thereon and thereto belonging save and except such portions of said plantation as have heretofore been sold and transported,—to and in favour of the Demerara and Coverden Produce Company, Limited, of 147, Ladenhall Street, in the city of London, in England.

25. By The Coverden Rubber and Produce Company, Limited, of 147, Leadenhall Street, in the city of London, in England, and Sydney George Cole, of No. 48, Gresham Street, in the said city of London, the Liquidator of the said Company, by their duly constituted attorney Stanley Heald, of lot 169, Waterloo Street, in the city of Georgetown, Chartered Accountant, which said power of attorney is duly recorded in the Registrar's office of British Guiana in the book of records number 53, volumn 2, folio 650, *et sequentibus*. TRANSPORT of, *firstly*, Plantation T'Huis Coverden, including lands By-provisie and Den Heuvel, now known as Plantation T'Huis te Coverden, situate on the east bank of the river Demerara, bounded on the north by Plantation Caledonia, and on the south by Plantation Soesdyk, with the buildings and further appurtenances on said plantation, save and except such lots, parts of portions of the said plantation as have been heretofore trans-

Digitized by Google

ported to other parties; *secondly*, the piece of land part of the northern portion of Plantation Soesdyk, situate on the river Demerara, in the county of Demerara and colony of British Guiana, said northern portion of said Plantation Soesdyk having a façade of 200 (two hundred) Rhynland roods by a mean depth of 750 (seven hundred and fifty) Rhynland roods as laid down and defined on a diagram of said northern portion of said plantation made by John Peter Prass, Sworn Land Surveyor, dated 19th July, 1884, and deposited in the Registrar's Office of British Guiana on the 10th February, 1885, said piece of land having a façade of 20 (twenty) roods from the Cacaboery trench or creek, by the entire depth of the said plantation: *thirdly*, a piece of land commencing at a point on the right bank of the Demerara River 20 (twenty) roods southward from the Cacaboery creek, and extending in a southerly direction 70 (seventy) roods façade by 750 (seven hundred and fifty) roods in depth, being part of the northern portion of Plantation Soesdyk, situate in the river Demerara, in the county of Demerara, and colony of British Guiana, said northern portion of said plantation having a façade of 200 (two hundred) Rhynland roods by a mean depth of 750 (seven hundred and fifty) roods as laid down and defined on a diagram thereof made by John Peter Prass, sworn Land Surveyor, dated 10th July, 1884, and deposited in the Registrar's Office of British Guiana on the 10th February, 1885; *fourthly*, north half of lot A, part of the northern portion of Plantation Soesdyk, situate in the river Demerary, in the colony of British Guiana, said northern portion of said Plantation Soesdyk having a façade of 200 (two hundred) Rhynland roods by a mean depth of 750 (seven hundred and fifty) Rhynland roods as laid down and defined on a diagram of the said northern portion of said plantation, made by John Peter Prass, Sworn Land Surveyor, dated March, 1890, and deposited in the Registrar's Office of British Guiana on the 18th April, 1890; and *fifthly*, four undivided fifth parts or shares (4/5) of and in the south half of lot "A," part of the northern portion of Plantation Soesdyk, situate on the river Demerara, in the county of Demerary, in the colony of British Guiana, said northern portion of said Plantation Soesdyk having a façade of 200 (two hundred) Rhynland roods, by a mean depth of 750 (seven hundred and fifty) Rhynland roods, as laid down and defined on a diagram of said northern portion of said plantation, made by John Peter Prass, Sworn Land Surveyor, dated March, 1890, and deposited in the Registrar's Office of British Guiana on the 18th April, 1890, subject to a First Mortgage passed in favour of The Demerara Rubber Company, Limited, on the 13th day of October, 1910, —to and in favour of The Demerara and Coverden Produce Company, Limited, of 147, Leadenhall Street, in the city of London, in England.

26. By Ellen Fensen, widow, and Caroline Edghill, spinster, both of lot 220, South Road, in the city of Georgetown, as residuary legatees and heirs under the last will and testament of William Ewing Delph, deceased, bearing date 21st day of May, 1898, and deposited in the Registrar's Office of British Guiana on the 14th day of September, 1898, a FIRST MORTGAGE, on *firstly*, the east half of lot number 219 (two hundred and nineteen) in that part of Georgetown called Lacytown, as laid down and defined on a map of the several Wards of the city of Georgetown,, situate on the Vlissengen Estate, made by the Sworn Land Surveyor William Hayley, dated January, 1877, and deposited in the Registrar's Office of the counties of Demerary and Essequebo on the twenty-fourth of July, 1878, said map having been approved of by the Governor and Court of Policy on the fifteenth of May, 1878, and deposited in the Registrar's Office aforesaid in pursuance of the provisions of section sixty-five of said Ordinance, said east half of said lot number 219 (two hundred and nineteen) being subject to the lien of the Receiver General of British Guiana, and all the buildings and erections thereon; and *secondly*, west half of lot number 220 (two hundred and twenty) in that part of Georgetown called Lacytown as laid down and defined on the plan of the Town Districts, situate on the lands of the Vlissengen Estate, made by the Sworn Land Surveyor Luke M. Hill, dated 17th June, 1879, and deposited in the Registrar's Office of the counties of Demerary and Essequebo on the first day of November, 1879, said plan having been approved of by the Governor and Court of Policy on the 22nd September, 1879, and deposited in the Registrar's Office aforesaid in pursuance of the provisions of section sixty-five of said Ordinance, said west half of said lot number 220 (two hundred and twenty) being subject to the lien of the Receiver General of British Guiana, and all the buildings and erections thereon,—to and in favour of The Demerara Mutual Life Assurance Society, Limited, of lots 1, 2 and 3, High Street, Robbstown, Georgetown,

27. By Sukhni, single female East Indian, No. 64,488, ex *Bann*, 1894, of Plaisance, East Coast, Demerary, TRANSPORT of an undivided one-fourth of the abandoned Plantation Columbia, situate on the east sea coast, Demerara, being 100 (one hundred) roods façade by the usual depth and bounded on the east by Glazier's Lust, on the west by Dantzic, with an undivided one-fourth of all the buildings, machinery, dead stock and further appurtenances thereon and thereto belonging, subject to an agreement of lease dated 29th March, 1912, entered into between Percy Claude Wight and Francis Taylor, Rughobeer and Etwaroo, for a period of one year from the said 29th day of March, 1912, and subject to a First Mortgage passed on the 2nd November, 1912, in favour of the said Percy Claude Wight,—to and in favour of Shivsanker, otherwise known as Sewsunker, male East Indian, of Mahaica, East Coast, Demerary.

28. By Daniel Edgar Sharples, of Parade Street, Kingston, and Marie Johanna Sharples, widow, of lot 241, Camp Street, Georgetown, in their quality as the joint executor and executrix and Trustees under the last will and testament of John Bradshaw Sharples, also called John Bradshaw Sharples, Junior, deceased, by virtue of said last will and testament bearing date 5th May, 1909, and duly deposited in the Registrar's Office of British Guiana, on the 12th June, 1913, TRANSPORT of lots numbers 278 (two hundred and seventy-eight), and 280 (two hundred and eighty), in that part of Georgetown called Queenstown Ward, as laid down and defined on the plan of the District, situated on the lands of the Thomas Estate, made by the Sworn Land Surveyor, Luke M. Hill, C.E., dated 1st September, 1887, and deposited in the Office in Georgetown of the Registrar of the colony of British Guiana on the seventh day of April, 1888, in pursuance of the provisions of section six of Ordinance two of 1887, said lot numbers 278 (two hundred and seventy-eight), and 280 (two hundred and eighty), being subject to the By-laws and Regulations annexed hereto passed by the Mayor and Town Council on the 15th May, 1888, and sanctioned by the Governor and Court of Policy on the 10th July, 1888, with all the buildings and erections thereon,—to and in favour of William Edward Bellamy, of lot 278, Queenstown, Georgetown.

29. By Richard Louis Ross, of 316, Middle Street, in the city of Georgetown, A FIRST MORTGAGE on lot number 181 (one hundred and eighty-one), in that part of Georgetown called Bourda, as laid down and defined on the plan of the town districts, situated on the lands of the Vlissengen estate, made by the Sworn Land Surveyor Luke M. Hill, dated 17th June, 1879, and deposited in the Registrar's Office of the counties of Demerary and Essequebo on the 1st of November, 1879, said plan having been approved of by the Governor and Court of Policy on the 22nd of September, 1879, and deposited in the Registrar's Office aforesaid, in pursuance of the provisions of section sixty-four of Ordinance No. 2 of the year 1876 and all the buildings and erections thereon, save and except three buildings the property of William Lewis, Frederick Forde and Charles Smith, respectively,—to and in favour of The Demerara Mutual Life Assurance Society, Limited, of Lot 1, 2 and 3, High Street, Robbstown, Georgetown.

30. By William Edward Bellamy, of lot 278, Queenstown Ward, in the city of Georgerown, A FIRST MORTGAGE on lots numbers 278 (two hundred and seventy-eight) and 280 (two hundred and eighty) in that part of Georgetown called Queenstown Ward as laid down and defined on the plan of the district situate on the lands of the Thomas estate made by the Sworn Land Surveyor Luke M. Hill, C.E., dated 1st September, 1887, and deposited in the office in Georgetown of the Registrar of the colony of British Guiana on the 7th day of April, 1888, in pursuance of the provisions of section 6 of Ordinance 2 of 1887, said lots numbers 278 (two hundred and seventy-eight) and 280 (two hundred and eighty) being subject to the By-Laws and Regulations passed by the Mayor and Town Council on the 15th May, 1888, and sanctioned by the Governor and Court of Policy on the 10th July, 1888, and all the buildings and erections thereon, —to and in favour of The Demerara Mutual Life Assurance Society, Limited, of lots 1, 2 and 3, High Street, Robbstown, Georgetown.

31. By Mary Nunes Da Silva, the wife of Alipio Mendes Da Silva, both of lot 260, Middle Street, in the city of Georgetown, TRANSPORT of the east one-third of lot number 260 (two hundred and sixty) situate in North Cumingsburg district, in the city of Georgetown, in the county of Demerary and colony of British Guiana with all the buildings and erections thereon subject to a First Mortgage passed in favour of The Hand-in-Hand Mutual Guarantee Fire Insurance Company of British Guiana, Limited, on the 5th day of August, 1911,—to and in favour of Jacob

Digitized by Google

Luck, of lot 31, Hadfield Street, in the city of Georgetown.

32. By Parbotiah, No. 31,881, ex *Foyle*, 1886, singlewoman, Shaibjan, R of D., male, No. 31,998, ex *Foyle*, 1886, and Peerally, R of D, male, No. 31,883, ex *Foyle*, 1886, all East Indian immigrants, residing at Plantation Versailles, West Bank, Demerary, being the heirs under the last will and testament of Sheikh Edoo, R of D, No. 31,997, ex *Foyle*, 1886, deceased, TRANSPORT of lot number 88 (eighty-eight), part of Plantation Best, situate on the west bank of the River Demerara, in the county of Demerara and colony of British Guiana, said lot being laid down and defined on a plan of a portion of the said Plantation by C. M. Shannon, Acting Government Surveyor, dated 19th October, 1901, and deposited in the Registrar's Office on 15th October, 1902, with all the buildings and erections thereon, —to and in favour of Fung-Fo-Kyan, widow, of lot 8, Croal Street, Georgetown.

33. By the Colony of British Guiana, TRANSPORT of lot A, part of Plantation Clonbrook, situate on the east sea coast of the county of Demerara and colony of British Guiaha, said lot being laid down and defined on a plan of portion of the front lands of the said plantation by James A. P. Bowhill, Government Surveyor, dated 3rd December, 1909, and deposited in the Registrar's Office on the 28th April, 1910, with the buildings and erections thereon, to and in favour of The Canadian Mission Council.

34. By Rupi, male East Innian immigrant, No. 19 285, ex *Ganges*, 1884, of No. 2 Canal, West Bank, Demerara River, an undivided half part or share of and in lot number 15 (fifteen), south section of Government land in Canal No. 2, said lot being laid down and defined on a plan of certain portions of Government land in Canal No. 1 and 2 Polder, in the county of Demerara and colony of British Guiana, by Frank Fowler, acting Crown Surveyor, dated 28th March, 1902, and deposited in the Registrar's Office on 6th May, 1902, and which said Government land was granted to the colony of British Guiana by the Crown under Grant No. 644, dated the 7th July, 1892, and is shown on a chart annexed to the said Grant by W. H. Hutchens, Colonial Civil Engineer, of the Canals No. 1 and 2 Polder, —to and in favour of Salmon Dhunny, male B. R., No. 1,300, 1879, of Canal No. 2 Polder, West Bank, Demerara River.

35. By Narain, free male East Indian, No. 9,445, ex *Poonah*, 1881, residing at Plantation Enmore, East Coast, Demerary, TRANSPORT of the West half of the west half of a piece of land, situate on the left bank of the Mahaica Creek, starting at a paal opposite a point 465 roods above the mouth of Big Biabu Creek, and extending thence N. 18° 51′, E, 252½ roods, thence N. 71° 09′ W., 100 roods, thence S. 18° 51′ W., 347½ roods and containing one hundred acres as shown on a diagram thereof by Geo. D. Bayley, Government Surveyor, dated 27th June, 1900, and annexed to the Grant of the said piece of land, subject to the conditions contained in the grant thereof—to and in favour of Ramjeawon, male, 316, ex Syria, 1876, of Pln. Melville, Mahaica Creek, East Coast, Demerary.

36. By John Fernandes Viveiros, of lot 45, Kingston, in the city of Georgetown, and Edward Flemming Grenada, of lot 35, Fort Street, Kingston, in the said city of Georgetown, as having been married in community of property to his wife Mary Grenada, born Viveiros, the said John Fernandes Viveiros, being the heirs, *ab intestato*, of their deceased brother Alfred Viveiros and the said John Fernandes Viveiros, and Edward Flemming Grenada, who was married in community of property to his wife Mary Grenada, born Viveiros, as having adiated the estate of the said Alfred Viveiros, deceased, a FIRST MORTGAGE on, *firstly*, the north-west quarter of the concession or lot number 33 (thirty-three), situate in Kingston, city of Georgetown, county of Demerary, being about 81 feet in depth by 50 feet in breadth, with all the buildings and erections thereon: *secondly*, an undivided half of part lot number 76 (seventy-six), also known as 8 (eight) C, in Kingston District, in the city of Georgetown, in the county of Demerary and colony of British Guiana, with all the buildings and erections thereon, —to and in favour of M. J. Gomes, widow, of lot 77, Fort Street, Kingston, in the city of Georgetown.

37. By Ihoonia, singlewoman, No. 48, ex *Elbe*, 1872, Gulab, male, R of B, No. 53,081, ex *Elbe*, 1892, and Ralunahillah, male, R of B., No. 53,397, ex *Elbe*, 1892, Indian immigrants, of Supply, Mahaica, East Coast, Demerary, three of the legatees under the last will and testament of Goolamalli, male, No. 53,080, ex *Elbe*, 1892, deceased, and by tho said Golab, male, R of D, No. 53,081, ex *Elbe*, 1892, Chinainah, singlewoman, B. R., No. 101, of 1865, and Nabibakhsh, male, No. 113, C. R. N., 1881, Indian immigrants, of Supply, aforesaid, a FIRST MORTGAGE on, *firstly*, the north half of house lot number 2 (two), section B, part of south half of Plantation Supply, which plantation is situated on the left or western bank of the Mahaica creek, on the east sea coast of the county of Demerary and colony of British Guiana, the said lot being laid down and defined on a plan of Plantation Helena, *cum annexis*, by James A. P. Bowhill, Government Surveyor, dated 27th August, 1900, and deposited in the Registrar's Office on the 6th October, 1900, with the buildings and erections thereon; *secondly*, the south half of a tract of land part of the south half of the south half of a piece of land situate on the left bank of the Mahaica creek, in the county of Demerary and colony of British Guiana, commencing at a point 45 roods above a tract in the occupancy of Dabia and extending thence upwards in façade S. 18° 27′ W. 100 roods by a mean depth N. 71° 33′ W. 300 roods, and containing 100 acres as shown on a diagram thereof made by F. U. Tronchin, acting Government Surveyor, dated 14th May, 1897, and attached to the Original Grant of the said piece of land No. 1,762, dated 15th December, 1898, and issued to Bhogwandin, male, No. 194, ex *Ganges*, 1868, the said tract of land measuring 20 roods façade, commencing from the southern boundary of the said south half of the south half of the said piece of land, and extending in a northerly direction by the whole depth of the said piece of land, subject to the conditions of the said Grant; *thirdly*, the north half of a tract of land part of the south half of the south half of a piece of land situate on the left bank of the Mahaica creek, in the county of Demerary, in the colony of British Guiana, commencing at a point 45 (forty-five) roods above a tract in the occupancy of Dabia, and extending thence upwards in façade S. 18° 27′ W. 100 (one hundred) roods by a mean depth N. 71° 33′ W. 300 (three hundred) roods, and containing 100 (one hundred) acres as shown on a diagram thereof, made by F. U. Tronchin, acting Government Surveyor, dated 14th May, 1897, and attached to the original Grant No. 1,762, of the said piece of land dated 15th December, 1898, the said tract of land measuring 20 (twenty) roods in façade, commencing from the southern boundary of the south half of the south half of the said piece of land, and extending in a northerly direction by the whole depth of the said piece of land, subject to the conditions of the said Grant, no building thereon; *fourthly*, a tract of Crown land situate, lying and being on the left bank of the Mahaica creek, commencing at a paal at the south-western extremity of a tract held under Grant 1,762 by Bhogwandin, and extending thence in façade N. 20° 15′ E. 20 roods by a mean depth N. 69° 45′ W. of 300 roods, in the county of Demerary and colony aforesaid and containing 20 (twenty) Rhynland acres as shown on a diagram by L. M. Nightengale, Government Surveyor, dated 30th day of November, 1909, a copy of which diagram together with the duplicate of the Grant is deposited in the Office of the Commissioner of Lands and Mines, subject to the conditions of the said Grant and on all cultivation thereon owned by either of the mortgagors; *fifthly*, house lot number 26 (twenty-six), section A, part of the north half of Plantation Supply, and cultivation lot No. 59 (fifty-nine), section A, part of the north half of Plantation Vereeniging, which plantations are situated on the left or western bank of the Mahaica Creek, on the east sea coast of the county of Demerary, in the colony of British Guiana, the said lots being laid down and defined on a plan of Plantation Helena, *cum annexis*, by James A. P. Bowhill, Government Surveyor, dated 27th August, 1900, and deposited in the Registrar's Office of British Guiana on the 6th October, 1900, and on the buildings thereon; *sixthly*, and on all the buildings and erections thereon and also on all machinery, plant, engines, boilers, pumps, vats, tanks, appliances, tools, fixtures, fittings, scales, bateaux, boat, 20 feet by 6 feet, tacklings, carts, taurpaulins, harness, donkeys, and all live stock and cattle branded $\frac{C}{47}$ $\frac{I\ R}{50}$ belonging to either of the mortgagors and all other appurtenances used and owned in connection with the working of the business now or hereafter carried on and which at any time hereafter may be brought into the said premises or may belong or be used in connection with the said business or businesses in addition to or in substitution for the same which said buildings are situated on lands at Mahaica leased from the Demerara Railway Company, —to and in favour of A. Jagnarine, of de Hoop, Mahaica.

38. By Peter Wong, of Anna Catharina, West Coast, Demerara, TRANSPORT of the east half of lot number 27 (twenty-seven), situate in New Charlestown District, in the city of Georgetown, in the county of Demerary, in the colony of British Guiana, with all the buildings and erections thereon, save and except the building thereon belonging to Sophia Moranda, — to and in favour of Gertrude Haynes, of 53, Barr Street, New Charlestown, Georgetown, Demerara.

Digitized by Google

39. By Simon Babb, of 176, Charlotte Street, Bourda, in the city of Georgetown, in his quality as the sole executor under the last will and testament of Samuel Archer, deceased, which said will was duly deposited in the office of the Registrar of British Guiana on the 17th day of January, 1913, TRANSPORT of an undivided half part or share of and in lot number 49 (forty-nine), part of the lands known as the Mainstay Bush Lot, situate in the county of Essequebo between Plantations Reliance and Anna Regina, the said lot being laid down on a diagram of said lands by the Sworn Land Surveyor John McNeil, dated 16th March, 1846, and deposited in the Registrar's Office of the counties of Demerary and Essequebo on the 23rd day of January, 1857, and an undivided half of all the buildings and erections thereon, —to and in favour of James Alexander Archer, of Henrietta village, Essequebo.

40. By Maria Louisa Tennent, spinster, Eleanor Tennent, spinster, Frances Juliet Sanders, born Tennent (the wife of William Thomas Sanders), who are three of the heirs under the last will and testament of their father Ernest Henry Tennent, deceased, and as three of the heirs *ab intestato* of their brother Edwin Ernest Tennent, deceased, who was also one of the heirs under the last will and testament of his father, the said Ernest Henry Tennent, deceased, and by the said Maria Louisa Tennent, Eleanor Tennent, Frances Juliet Sanders, and Edith Blanche Edghill, as four of the heirs under the last will and testament of their mother Maria Louisa Tennent, deceased, and by Richard Byron Edghill, bachelor, in his own right and as the other heir under the last will and testament of his mother the said Maria Louisa Tennent, deceased, the said Maria Louisa Tennent having been one of the heirs under the last will and testament of her husband the said Ernest Henry Tennent, deceased, and having been also the other heir *ab intestato* of her son the said Edwin Ernest Tennent, deceased, A FIRST MORTGAGE on the south half of lot number 88 (eighty-eight) situate in Stabroek District, in the city of Georgetown, county of Demerary, and all the buildings and erections thereon save and except the building thereon, the property of Phœbe Ferrier, widow,—to and in favour of The British Guiana Building Society, Limited, of lots Nos. 1, 2 and 3, High Street, Georgetown.

41. By Eustace Gordon Woolford, bachelor, of 134, 135 and 136, corner of Young and Parade Streets, Kingston, Georgetown, TRANSPORT of the east half of lot number 5 (five), situate in Newburg, Werk-en-Rust, city of Georgetown, county of Demerary, now known as east half of lot number 101 (one hundred and one), also known as lot 5 (five), Werk-en-Rust, with all the buildings and erections thereon, subject to a First Mortgage in favour of The British Guiana Mutual Fire Insurance Company, Limited, dated 10th July, 1909,—to and in favour of Ethel Ward Medas, spinster, of the corner of Hadfield and Smyth Streets, Georgetown.

Registrar's Office of British Guiana, Georgetown, Demerary, this 18th day of July, 1913.

B. S. NEWSAM,
Acting Registrar.

Counties of Demerary & Essequebo.

26TH JULY, 1913.

[THIRD PUBLICATION.]

THE following TRANSPORTS and MORTGAGES are intended to be passed before one of Their Honours the Judges of the Supreme Court of British Guiana on any day after Saturday, the 26th day of July, 1913, which such Judge shall be pleased to appoint, viz.:—

1. By the Colony of British Guiana, TRANSPORT of lots numbers 19 (nineteen) and 8, section B, in lot 51 (fifty-one), part of the plantation not in cultivation called Christianburg or Christianenburg, situate on the west bank of the river Demerary between the the creek Budaliwalla otherwise called Bordelurale on the southern boundary line of lot 49 West Bank, Demerara river, as shewn on Bercheyck's chart of the Demerara River and the abandoned Plantation Acara otherwise called Wismar, being 2,500 (two thousand five hundred) acres of land and marked on Bercheyck's chart of the said river as lots 50 (fifty) and 51 (fifty-one) on the west bank thereof, said lots 19 nineteen and 8, being laid down and defined on a diagram of part of the said plantations Christianburg and Wismar, made by William Chalmers, Crown Surveyor, dated 21st August, 1900, and deposited in the Registrar's Office on the 2nd November, 1900,—to and in favour of Joseph Oxley, of the said Plantation Christianburg, Rio Demerara.

2. By the David Young Rubber Estates (British Guiana), Limited, of 52, New Broad Street, London, England, and Frederick Seymour Salaman, of 1 and 2 Bucklersbury in the said city of London, the Liquidator of the said Company by their duly constituted Attorney William Stuart Cameron, of Broomknowe, Waterloo Street, in the city of Georgetown, Solicitor, TRANSPORT of *firstly*, a tract of Crown land situate, lying and being on the left bank of the Aruka River commencing at a paal at the confluence of the Aruka River, and the Kumacku Creek and extending thence along the creek at a distance of 1·8 roods from its right bank to a paal marked "E.S.E.P.," thence S. 45° 05′ W. (Magnetic) 257·5 roods to the Kubarin Creek, and thence as shown on a diagram to the starting point in the county of Essequebo and colony of British Guiana and containing one hundred and five Rhynland acres as shown on a diagram by E. S. E Parker, Government Surveyor, dated the 18th day of July, 1907, and annexed to the Grant (No. 4,341), of the said tract of land issued to the said David Young on the 17th February, 1908, subject to the conditions of the said Grant; *secondly*, a tract of Crown land, situate, lying and being on the left bank of the Aruka River starting at an iron paal "G.D.B." about 17 roods above the mouth of the Attibanni Creek and extending thence N. 157 roods, thence W. 172 roods, thence S. 31.7 roods, thence along the left bank of the Kumaka Creek to its mouth, thence along the Aruka River to the point of starting in the county of Essequebo and colony of British Guiana, and containing eighty Rhynland acres as shown on the diagram by C. M. Shannon, acting Government Surveyor, dated 6th day of September, 1901, and annexed to the Grant (No. 4,116) of the said tract of land issued to the said David Young on the 16th day of October, 1906, subject to the conditions of the said Grant; *thirdly*, a tract of Crown land, situate lying and being on the left bank of the Arooka River, Barima River, North Western District, commencing at a paal 8 roods below the mouth of the Attibanni Creek and extending thence N. 305½ roods, thence W. 25 roods, thence S. 294½ roods, in the county of Essequebo and colony of British Guiana, and containing twenty-five Rhynland acres as shown on a diagram by George D. Bayley, Government Surveyor, dated the 29th day of June, 1889, and annexed to the grant (No. 4,089), of the said tract of land issued to the said David Young on the 23rd day of August, 1906, subject to the conditions of the said Grant; *fourthly*, a tract of Crown land situate, lying and being on the left bank of the Aruka River, Barima River, commencing at a paal 8 roods below Attibanni Creek, and extending thence north 298¼ roods, thence east 25 roods, thence south 301¼ roods, in the county of Essequebo and colony of British Guiana and containing twenty-five Rhynland acres as shown on a diagram by George D. Bayley, Government Surveyor, dated the 29th day of June, 1899, and annexed to the Grant (No. 4,517), of the said tract of land issued to the said David Young on the 7th day of November, 1908, subject to the conditions of the said Grant; *fifthly* a tract of Crown land situate lying and being on the left bank of the Aruka River, commencing at a paal about 40 roods below Attibanni Creek and 5 roods from the lower boundary of a tract granted to D. Young, and extending thence in façade S. 89° 19′ E. 100 roods by a mean depth N. 0° 41′ E. of 300 roods in the county of Essequebo and colony of British Guiana, and containing one hundred Rhynland acres as shown on a diagram by William Cunningham, Government Surveyor, dated the 6th day of August, 1903, and annexed to the grant (No. 3,600), of the said tract of land issued to the said David Young on the 13th day of January, 1904, subject to the conditions of the said Grant; and *sixthly*, a tract of Crown land situate, lying and being on the left bank of the Aruka River in the county of Essequebo commencing at an iron paal "W.D.L.M.," on the lower boundary line about 140 roods below the mouth of the Attibanni Creek of a tract of 100 acres granted to David Young, Grant 3,600 and 117·7 roods from the front paal and extending thence N. 39° 33′ W. 100 roods in façade by a mean depth N. 50° 27′ E. of 300 roods, in the county of Essequebo and colony of British Guiana, and containing 100 Rhynland acres as shown on a diagram by W. H. McTurk, Government Surveyor, dated the 10th day of February, 1906, and annexed to the Grant (No. 4,051) of the said tract of land issued to the said David Young on the 22nd day of May, 1906, subject to the conditions of the said Grant; and *seventhly*, a tract of Crown land situate, lying and being on the left bank of the Aruka River, left bank, Barima River, in the North Western District, commencing at a paal on the left bank of the Kubarino Creek, denoting the south-western extremity of Grant No. 4,341 and is bounded on the west by a line N. 1° 49′ E (Mag.) 478·24 roods, on the north by a line S. 88° 11′ E. (Mag.) 689·10 roods on the north-east by a line S. 38° 32′ E. (Mag.)

Digitized by Google

77·86 roods which joins the north-western extremity of Grant No. 4,051, the southern boundaries being the north-west side-line of Grant No. 4,051 and the back lines of Grants Nos. 3,600, 4,517, 4,039, 4,116, and 4,341, save and except a space of five roods reserved as shown in diagram, in the county of Essequebo and colony of British Guiana, containing 565 Rhynland acres as shown on a diagram by E. A. Haynes, Government Surveyor, dated 24th day of September, 1910, and held under Grant No. 4,876 subject to the conditions of the said Grant and all the buildings and erections upon the several properties hereinbefore described,—to and in favour of the Consolidated Rubber and Balata Estates, Limited, of 19, Water Street, in the city of Georgetown.

3. By Euphemia Benjamin, widow, born Smith, of lot 62, Bent Street, Georgetown, and James Clarke, as having married in community of property his wife Arabella Clarke, born Smith, both of lot 24, Upper Hadfield Street, Georgetown, the said Euphemia Benjamin and Arabella Clarke, being two of the legatees under the last will and testament of Mary Elizabeth Hinds, deceased, who was a legatee under the last will and testament of her husband Robert Hinds, deceased, agreeably with said last wills and testaments duly deposited in the Registrar's Office of British Guiana on 9th March, 1906, and 14th July, 1909, respectively, TRANSPORT of the south half of lot number 62 (sixty-two), in North Freeburg District, in the city of Georgetown, in the county of Demerary and colony of British Guiana, with the buildings and erections thereon,—to and in favour of Robert Henry Andrews, of lot 62, Bent Street, Georgetown.

4. By Mary, female East Indian, of Albouystown, the wife of Jugroop, as having been married in community of property to her first husband Jagan, deceased, and as one of the legatees under the Last Will and Testament of her deceased husband, the said Jagan, and in her quality as testamentary guardian of her minor children Ramnaragen, Ramrup, Samundrie and Ramkishun who are the other legatees under the Last Will and Testament of their deceased father, the said Jagan, which said Last Will and Testament was duly deposited in the Registrar's Office of British Guiana on the 19th January, 1907, hereto duly authorised by an order of His Honour Maurice Julian Berkeley, acting Chief Justice of British Guiana, dated the 27th day of June, 1913, TRANSPORT of the south half of the west half of lot number 171 (one hundred and seventy-one), part of the western half of Plantation La Penitence, situate on the east bank of the river Demerary, in the county of Demerary and colony of British Guiana, the said west half of lot number 171 (one hundred and seventy-one), being laid down and defined on a diagram of a portion of the front lands of Plantation La'penitence shewing the extension of the lots known as Albouystown made by John Peter Prass, Sworn Land Surveyor, dated 23rd day or February, 1888, and deposited in the Registrar's Office of British Guiana on the 24th day of November, 1888, with a three-room troolie building thereon, —to and in favour of Lalmun, No. 19, Casual, 1901, of Albouystown.

5. By John Jose Da Silva, of Plantation Best and Phœnix, West Coast, Demerary, A FIRST MORTGAGE on part of Plantation Klien Poudereyen, situate on the West Bank of the River Demerara, in the county of Demerara, and colony of British Guiana, known on a diagram thereof by the Sworn Land Surveyor Henry Rainsford, dated April, 1844, deposited in the Registrar's Office of the counties of Demerary and Essequibo on the 8th February, 1847, as lot number 4 and all the buildings and erections thereon and in terms of a certain contract of sale and purchase dated 12th May, 1845, and recorded in the Registrar's Office aforesaid in the Book of Records number thirty-three, Volume 1, Folio 702,—to and in favour of The British Guiana Building Society, Limited, of lots Nos 1, 2 and 3, High Street, Georgetown.

6. By Antonio Gomes, of lots 58 and 59 Howes and Russell Streets, in the city of Georgetown, A FIRST MORTGAGE on the western halves of lots numbers 58 (fifty-eight) and 59 (fifty-nine), situate in New Charlestown and all the buildings and erections thereon,—to and in favour of The Hand-in-Hand Mutual Guarantee Fire Insurance Company of British Guiana, Limited, of lots 1, 2 and 3, High Street, Robbstown, Georgetown.

7. By Alfred Ernest Sinclair Fensen, of Peter's Hall, East Bank, Demerary, as the sole heir under the last will and testament of his mother, Frances Elizabeth Partridge, bearing date 6th September, 1890, and deposited in the Registrar's Office of British Guiana on the 21st day of February, 1898, A FIRST MORTGAGE on east half of lot number 7 (seven), in that part of Georgetown, called Lacytown, as laid down and defined on the plan of the Town Districts, situated on the lands of the Vlissengen estate, made by the Sworn Land Surveyor Luke M. Hill, dated 17th June, 1879, and deposited in the Registrar's Office of the counties of Demerary and Essequebo on the first of November, 1879, said plan having been approved of by the Governor and Court of Policy on the 22nd September, 1879, and deposited in the Registrar's Office aforesaid in pursuance of the provisions of section sixty-five, of said Ordinance, said east half of said lot number 7 (seven), being subject to the lien of the Receiver General of British Guiana and all the buildings and erections thereon,—to and in of The British Guiana Building Society, Limited, of lots Nos. 1, 2 and 3, High Street, Georgetown.

8. By Rughubir, male East Indian, No. 50,096, ex *Allanshaw*, 1896, residing at Stewartvil'e, West Coast, Demerara, TRANSPORT of the west half of lot number 53 (fifty-three), section B, west half of lot number 95 (ninety-five), section D, and west half of lot number 75 (seventy-five), section E, situate in the village of Beterverwagting on the east coast in the county of Demerary and colony of British Guiana, with all the buildings and erections thereon, —to and in favour of Thomas Anderson Harry, of Beterverwagting village, East Coast, Demerara.

9. By Bhola, No. 74,836, ex *Brenda*, 1896, a male East Indian immigrant, of Good Intent village, West Bank, Demerary, as the sole legatee under the last will and testament of Jumrutteah, female, No. 392, ex *India*, 1869, deceased, agreeably with said last will and testament duly deposited in the Registrar's Office of British Guiana on the 1st September, 1911, TRANSPORT of north half of lot number 22 (twenty-two), section A; north half of lot number 57 (fifty-seven), section B; and north half of lot number 5 (five), section C, in the village of Good Intent, in the county of Demerary, and in the colony of British Guiana, with the building thereon,—to and in favour of Priscilla Bradford, singlewoman, of Good Intent, aforesaid.

10. By Antoinetta Maria Carruthers, spinster, of lot 4, Pouderoyen village, West Bank, Demerara river, as a legatee under the last will and testament of Antoinetta Cerestantia Spencer, late Spooner, born de Ridder, deceased, which said last will and testament was duly recorded in the Book of Records, No. 56, Volume 1, folio 66, *et sequentibus*, remaining in the Registrar's Office of British Guiana, TRANSPORT of part of Plantation Klien Pouderoyen, situate on the west bank of the river Demerary, in the county of Demerary and colony of British Guiana, known on a diagram thereof by the Sworn Land Surveyor Henry Rainsford, dated April, 1844, deposited in the Registrar's Office of the counties of Demerary and Essequebo on the 8th February, 1847, as lot number 4 (four), with all the buildings and erections, and in terms of a certain contract of sale and purchase, dated 12th May, 1845, and recorded in the Registrar's Office, aforesaid, in the Book of Records, No. 33, Volume 1, folio 102,—to and in favour of John Jose DaSilva, of Best and Phœnix, West Coast, Demerary.

Registrar's Office of British Guiana, Georgetown, Demerary, this 11th day of July, 1913.

B. S. NEWSAM,
Acting Registrar.

County of Berbice.

9TH AUGUST, 1913.

[FIRST PUBLICATION.]

THE following TRANSPORTS and MORTGAGE are intended to be passed before one of Their Honours the Judges of the Supreme Court of British Guiana on any day after Saturday, the 9th day of August, 1913, which such Judge shall be pleased to appoint, viz.:—

1. By Abdool Roof, of lot 79, Robb Street, Bourda, Georgetown, Demerara, in his own right and as one of the residuary legatees under the last will and testament of Mir Elahibux, No. 41, *Casual*, 1883, deposited in the Registrar's Office at New Amsterdam on the 13th July, 1903, TRANSPORT of, *firstly*, part of the northern back quarter of lot number 10 (ten), situate in that part of the town of New Amsterdam called Smyth Town, bounded on the east by the property of D. Demut, west by the property of J. La Rose, north by the trench dividing lots numbers 9 and 10, and south by the trench along the street, running through the centre of the lot with the buildings thereon; *secondly*, part of the northern back quarter of lot number 12 (twelve), situate in that part of the town of New Amsterdam called Smyth Town, bounded on the east by part of said lot the property of Maximian Fernandes, formerly the property of Thomas Nelson, on the west by part of said lot the property of the said Abdool Roof, formerly the property of Marjorie McKenzie, on the north by the drain dividing lots numbers 11 (eleven) and 12 (twelve), and

Digitized by Google

n the south by the drain along the street running hrough the centre of said lot number 12 (twelve) ith the buildings thereon; and *thirdly*, part of the orthern back quarter of the said lot number 12 welve), situate in that part of the town of New msterdam called Smyth Town, bounded on the east the property of the said Abdool Roof, formerly the operty of the estate of Daniel Case, west by the operty of Mrs. G. C. Torrezao, formerly the proerty of Tse-a-Wai, north by the trench dividing lots mbers 11 (eleven) and 12 (twelve), and south by the reet running through the centre of said lot, with he buildings thereon,—to and in favour of Henry lams, of Plantation Limlair, Corentyne Coast, erbice.

2. By S. Davson and Company, Limited, a Comny incorporated under the Companies Acts 1862 to 90, and whose registered Office is situate at 79, ark Lane, in the City of London, England, by their ly constituted Attorney in this colony, Cecil rrar, of the city of Georgetown, TRANSPORT of, *firstly*, the right of way from the public road running rough that Plantation or Estate commonly called known by the name of Providence, situate on the st bank of the River Berbice, in the county of Berce, to the piece or parcel of land part of the said ntation Providence, which said piece or parcel of nd is leased by the said S. Davson and Company, mited, to Creeklands Rubber and Produce Company, mited, under an Agreement of Lease executed in e Registrar's Office of British Guiana, in the nty of Berbice, on the 25th day of July, one ousand nine hundred and thirteen, and is laid down d defined on a plan theref by A. J. Cheong, Sworn nd Surveyor, dated the nineteenth day of June, e thousand nine hundred and thirteen, and deposited in the Registrar's Office aforesaid on the h day of July, one thousand nine hundred and rteen, the said right of way to be over and along d in and through the middle-walk dam and the ddle-walk trench of the said Plantation Provice to the said piece or parcel of land so leased as resaid and to be used by the servants and agents and all others employed by and representing the d Creeklands Rubber and Produce Company, mited, and their assigns, on foot or on horseback r and along the said middle walk dam and with ts, bateaux, and all other suitable craft in and ough the said middle-walk trench, the said punts, aux and other craft to be used for the purpose taking plants, supplies and produce to and from said piece or parcel of land and to be drawn by n or by animals, the said animals if so used to e the right of way along the said middle-walk n; *secondly*, the right to drain the said piece of d so leased as aforesaid through the existing ning trenches on the said Plantation Providence Glasgow, and through the draining trench run- through Plantation Edinburgh to the River ice and through the several outlets to the Ber- River now used to drain the said piece or parcel nd, the said right of way and right of drainage by conveyed to vest in the said Creeklands Rubber Produce Company, Limited, and their assigns e the Lease hereinbefore, referred to or any renewhereof is in force and to vest in perpetuity in the t of the said piece or parcel of land so leased g acquired in full and free property by the said eklands Rubber and Produce Company, Limited, eir assigns; *thirdly*, the right of way from the ic road running through that Plantation or te commonly called or known by the name of idence aforesaid to the several pieces of land prised in the Licences of Occupancy of Crown s numbered A 275, A 276 and A 170, transferred e said Creeklands Rubber and Produce Company, ted, over and along and in and through the dle-walk dam and the middle-walk trench of the Plantation Providence and thence over and g and in and through the façade dam running g the field known as Letter A on the second h of the said Plantation Providence and the s known as numbers 25 (twenty-five), to 31 ty-one) both inclusive, on the second and extra hs of Plantation Overwinning, also situate on said east bank of the River Berbice, and the hes running parallel thereto from the said le-walk to the water-path of the said Plantation idence and in and through the said water-path ver, along and across the banks thereof to the comprised in the said Licences of Occupancy, ferred as aforesaid the said right of way to be in the same manner and way as that given in ct of the pieces of land leased as aforesaid, *ly*, the right to use the water path herein- e mentioned and the trench from the said water to the pumping engine of Plantation Providence e Canje Creek, for the purposes of draining and ting the lands comprised in the said Licences of pancy transferred as aforesaid and for such oses to use the said pumping engine daily if necessary during the wet season for the purpose of drainage, and to be entitled to two hours pumping daily for the purpose of irrigation during the dry season whenever Plantation Providence may be pumping for its own convenience, with the right to use the pump on any day during the dry season that Plantation Providence does not require its use, provided that all costs incurred in pumping be paid by the party using the pump for a complete day, with the right to Plantation Providence to charge the other party the proportion of pumping expenses on a *pro rata* basis for two hours water supply hereinbefore referred to, and further provided that all repairs to and general upkeep of said pump throughout the year shall be borne equally by the proprietors of Plantation Providence and the other party so using it; *fifthly*, the right of way to the servants and agents of, and all others employed by or representing Creeklands Rubber and Produce Company, Limited, or their assigns, in over and across the extra depth at the back of Plantation Overwinning with the right to make and maintain such dams on such extra depth as may be necessary to prevent the lands comprised in the Licence of Occupancy No. A 276 from being flooded; the said rights granted under thirdly, fourthly and fifthly to vest in the said Creeklands Rubber and Produce Company, Limited, and their assigns while the said Licences of Occupancy or any other Licences of Occupancy in respect of the same lands are held by them and to vest in perpetuity should the said Creeklands Rubber and Produce Company, Limited, and their assigns, acquire the lands comprised in the Licences of Occupancy in full and free property,—to and in favour of Creekland Rubber and Produce Company, Limited, a Company incorporated under the Companies (Consolidation) Act, 1908, and whose registered Office is situated at 79, Mark Lane, in the City of London, England.

3. By Creeklands Rubber and Produce Company, Limited, a Company incorporated under the Companies (Consolidation) Act, 1908, and whose registered office is situated at 79, Mark Lane, in the city of London, England, by their duly constituted attorney in this colony William Alfred Douglas, of New Amsterdam, in the county of Berbice, a FIRST MORTGAGE on the right, title and interest in and to, *firstly*, a Licence of Occupancy numbered A 275 and dated the 27th day of March, 1911, to occupy the tract of Crown land situate between the New Amsterdam and Providence waterpaths, in the county of Berbice, commencing at a paal N. 71° 50′ E. (true) 25 roods of a paal marking the south-eastern boundary of the extra depth of Plantation Overwinning (Licence No. 3,322) and 12½ roods from the centre of Providence waterpath, and extending thence N. 75° 27′, E. 40·04 roods, thence N. 31° 10′ W. 585·4 roods, thence S. 75° 28′, W. 36·92 roods, thence S. 30° 52′, E. 584·7 roods to the point of commencement and containing seventy-two Rhynland acres as shown by the diagram hereto annexed, and any other Licence or Grant hereafter issued to Creeklands Rubber and Produce Company, Limited, or their assigns for the said tract of land; *secondly*, a Licence of Occupancy numbered A 276 and dated the 27th day of March, 1911, to occupy the tract of Crown land situate in rear of Plantation Overwinning, county of Berbice, commencing at a paal on the back boundary of the extra depth of Plantation Overwinning held under Licence No. 3,322, and extending thence S. 14° 23′, E. 568·25 roods, thence N. 55° 50′, 17·67 roods, thence along the left bank of the Calabash creek, 5½ roods from high water mark, thence (along Canje creek) N. 18° 14′, E. 69·19 roods, thence N. 68° 52′, W. 94·25 roods, thence N. 1° 13′, E. 10·5 roods, thence S. 69°, E. 30·9 roods, thence N. 21°, E. 44·1 roods, thence S. 68° 14′, E. 49·6 roods, thence N. 28° 50′, W. 557·4 roods, thence S. 75° 37′, W. 367·41 roods to the point of commencement, and containing seven hundred and twenty (720) Rhynland acres, as shown by the diagram annexed thereunto, and any other Licence or Grant hereafter issued to Creeklands Rubber and Produce Company, Limited, or their assigns for the said tract of land; *thirdly*, a Licence of Occupancy numbered A 170 and dated the 6th day of October, 1825, in so far as the said licence gives the right to occupy a portion of a strip of land 25 roods wide, the said portion commencing at the Canje creek and extending thence as shown coloured yellow on a diagram signed by Frank Fowler, Commissioner of Lands and Mines, dated the 23rd day of July, 1913, and deposited in the Registrar's Office of British Guiana, in the county of Berbice, on the 25th day of July, 1913, save and except that part of the portion which is occupied by the fresh water Canal running through the centre of the said strip of land and shown on the said diagram, and save and except one Rhynland rood along and on either side of the said canal, measuring from the edge thereof, and any other Licence or Grant hereafter issued to Creeklands Rubber and Produce Company, Limited, or their assigns for the

Digitized by Google

said tract of land; *fourthly*, an agreement of lease entered into between S. Davson & Company, Limited, and Creeklands Rubber and Produce Company, Limited, and executed in the Registrar's Office of British Guiana, in the county of Berbice, on the 25th day of July, 1913, of the piece or parcel of land, part of Plantation Providence, situate on the east bank of the river Berbice, in the county of Berbice, in the colony of British Guiana, the said piece or parcel of land being laid down and defined on a plan thereof, by A. J. Cheong, Sworn Land Surveyor, dated the 19th day of June, 1913, and deposited in the Registrar's Office aforesaid, on the 25th day of July, 1913, and comprising two hundred decimal eighty-eight (200·88) Rhynland acres; *fifthly*, on all and singular the live and dead stock and the fixed and movable buildings, erections, machinery, plant, punts, implements, utensils, instruments, packages, stores, effects and things which now are or hereinafter may be appurtenant or appendant to the said licensed and leased lands, and each of them respectively or which now are or hereafter may be owned and used in, for or in connection with the maintenance, working and management thereof respectively, and all cultivation and present and future severed crops and raw and manufactured produce and produce in course of manufacture on the said licensed and leased lands, and in transit therefrom and wheresoever the same may be until finally sold, delivered and disposed of by the Company; *sixthly*, the right of way from the public road running through that plantation or estate commonly called or known by the name of Providence, situate on the east bank of the river Berbice, in the county of Berbice, to the piece or parcel of land part of the said Plantation Providence, which said piece or parcel of land is leased by the said S. Davson & Company, Limited, to Creeklands Rubber and Produce Company, Limited, under an agreement of lease executed in the Registrar's Office of British Guiana, in the county of Berbice, on the 25th day of July, 1913, and is laid down and defined on a plan thereof, by A. J. Cheong, Sworn Land Surveyor, dated the 19th day of June, 1913, and deposited in the Registrar's Office aforesaid, on the 25th day of July, 1913, the said right of way to be over and along and in and through the middle-walk dam and the middle-walk trench of the said Plantation Providence to the said piece or parcel of land so leased as aforesaid, and to be used by the servants and agents of and all others employed by and representing the said Creeklands Rubber and Produce Company, Limited, and their assigns, on foot or on horseback over and along the said middle-walk dam and with punts, bateaux, and all other suitable craft in and through the said middle-walk trench, the said punts, bateaux, and other craft to be used for the purpose of taking plants, supplies, and produce to and from the said piece or parcel of land and to be drawn by men or by animals, the said animals if so used to have the right of way along the said middle-walk dam; *seventhly*, the right to drain the said piece of land so leased as aforesaid through the existing draining trenches on the said Plantation Providence and Glasgow, and through the draining trench running through Plantation Edinburgh to the river Berbice and through the several outlets to the Berbice river now used to drain the said piece or parcel of land, the said right of way and right of drainage vesting in the said Creeklands Rubber and Produce Company, Limited, and their assigns while the lease hereinbefore referred to or any renewal thereof is in force and to vest in perpetuity in the event of the said piece or parcel of land so leased being acquired in full and free property by the said Creeklands Rubber and Produce Company, Limited, or their assigns; *eighthly*, the right of way from the public road running through that plantation or estate commonly called or known by the name of Providence aforesaid to the several pieces of land comprised in the licences of occupancy of Crown lands numbered A 275, A 276 and A 170, transferred to the said Creeklands Rubber and Produce Company, Limited, over and along and in and through the middle walk dam and the middle walk trench of the said Plantation Providence and thence over and along and in and through the façade dam running along the field known as Letter A on the second depth of the said Plantation Providence and the fields known as numbers 25 (twenty-five) to 31 (thirty-one) both inclusive, on the second and extra depths of Plantation Overwinning, also situate on the said east bank of the river Berbice, and the trenches running parallel thereto from the said middle-walk to the water-path of the said Plantation Providence and in and through the said water path and over, along and across the banks thereof to the lands comprised in the said licences of occupancy, transferred as aforesaid, the said right of way to be used in the same manner and way as that given in respect of the piece of land leased as aforesaid; *ninthly*, the right to use the water-path hereinbefore mentioned and the trench from the said water-path to the pumping engine of Plantation Providence on the Canje creek, for the purpose of draining and irrigating the lands comprised in the said licences of occupancy transferred as aforesaid and for such purposes to use the said pumping engine daily if necessary during the wet season for the purpose of drainage, and to be entitled to two hours pumping daily for the purpose of irrigation during the dry season, whenever Plantation Providence may be pumping for its own convenience, with the right to use the pump on any day during the dry season that Plantation Providence does not require its use, provided that all costs incurred in pumping be paid by the party using the pump for a complete day, with the right to Plantation Providence to charge the other party the proportion of pumping expenses on a *pro rata* basis for the two hours water supply hereinbefore referred to, and further provided that all repairs to and general upkeep of said pump throughout the year, shall be borne equally by the proprietors of Plantation Providence and the other so using it; *tenthly*, the right of way to the servants and agents of, and all others employed by or representing Creeklands Rubber and Produce Company, Limited, or their assigns, in, over and across the extra depth at the bank of Plantation Overwinning with the right to make and maintain such dams on such extra depth as may be necessary to prevent the lands comprised in the licence of occupancy No. A 276 from being flooded, the said rights mentioned under eighthly, ninthly and tenthly, vesting in the said Creeklands Rubber and Produce Company, Limited, and their assigns, while the said licences of occupancy or any other licences of occupancy in respect of the same lands are held by them, and to vest in perpetuity should the said Creeklands Rubber and Produce Company, Limited, or their assigns acquire the lands comprised in the licences of occupancy in full and free property,—to and in favour of Allan Ernest Messer, of 14, Old Jewry Chambers, in the city of London, England, and Frederick Ashton Jonson, of 23, Austin Friars, in the said city of London, as trustees for the holders of the debentures issued or to be issued by Creeklands Rubber and Produce Company, Limited, under a certain indenture made on the thirtieth day of April, one thousand nine hundred and thirteen, between the said Creeklands Rubber and Produce Company, Limited, of the first part, and S. Davson & Company, Limited, of the second part, and the said Allan Ernest Messer and Frederick Ashton Jonson, of the third part.

Registrar's Office of British Guiana, New Amsterdam, Berbice, this 25th day of July, 1913.

B. S. NEWSAM,
Acting Registrar.

County of Berbice.

26TH JULY, 1913.

THIRD PUBLICATION.]

THE following TRANSPORTS and MORTGAGE are intended to be passed before one of Their Honours the Judges of the Supreme Court of British Guiana on any day after Saturday, the 26th day of July, 1913, which such Judge shall be pleased to appoint, viz.:—

1. By William Levi White, of lot 10, Church Street, New Amsterdam, Berbice, A FIRST MORTGAGE on *firstly*, part of the northern back quarter of lot number 7 (seven), situate in that part of the Town of New Amsterdam called Smyth Town, bounded on the east by part of said lot herein secondly described, the property of the transporters, formerly the property of Charles Edwin Hooton, on the west by part of said lot herein thirdly described, the property of transporters, formerly the property of Flora Coleburn, on the north by the trench dividing lots numbers 6 (six) and 7 (seven), and on the south by the street running through the centre of the lot, with all the buildings and erections thereon; *secondly*, part of the northern back quarter of lot number 7 (seven), situate in that part of the Town of New Amsterdam called Smyth Town, bounded on the east by part of said lot the property of Ho-a-Hing, formerly the property of Charles Edwin Hooton, on the west by part of said lot herein firstly described, the property of the transporters, on the north by the drain dividing lots numbers 6 (six) and 7 (seven), and on the south by the drain along the street running through the centre of said lot, with all the buildings and erections thereon; and *thirdly*, part of the northern back quarter of lot number 7 (seven), situate in that part of the Town of New Amsterdam called Smyth Town, bounded on the east by part of said lot herein firstly described, the property of the said transporters, on the west by part of said lot the property of Peter Augustus Cummings, formerly the property of Mrs. M. A. Gomes, and

Digitized by Google

lately the property of James Gocool, on the north by the drain dividing lots numbers 6 (six) and (seven), and on the south by the drain along the street running through the centre of said lot (seven), and all the buildings and erections thereon.—to and in favour of The British Guiana Building Society, Limited, of lots Nos. 1, 2 and 3, High street, Georgetown.

2. By S. Davson and Company, Limited, whose registered office is at 79, Mark Lane, in the City of London, England, and whose chief place of business in this colony is at lot 7 and 8, Strand, New Amsterdam, Berbice, TRANSPORT of lot number 0 and the southern half of lot number 9 (nine) parts of lot number 78 (seventy-eight), the said lot number 78 (seventy-eight) being one of the lots forming the Sugar Plantation Eliza and Mary, situate on the west bank of the Corentyne River, in the county of Berbice, in the colony of British Guiana, the said lots numbers 0 and 9 (nine) being laid down and defined in a diagram of part of said lot number 78 by the sworn Land Surveyor William Chalmers, dated 5th February, 1870, and deposited in the Registrar's office of British Guiana, New Amsterdam, on the 9th day of May, 1888,—to and in favour of James Shanks Vaughan of No. 78 Village, Corentyne, Berbice,

3. By Jaudy, male, No 274, ex *Clarence*, 1868, a male Indian immigrant, of Plantation lot number 64, Corentyne Coast, Berbice, TRANSPORT of the north half of lot number 20 (twenty), sections A, B, and D, part of Pln. lot number 57 (fifty-seven), the said lot number 20 (twenty) forming a portion of lots numbers 57 and 58, known together as Dead Tree Farm, situate on the left bank of the Corentyne River, in the county of Berbice, as laid down on a diagram by C. Wilgress Anderson, Acting third Government Surveyor, dated 8th November, 1888, and deposited in the Registrar's Office in said county on the 25th May, 1889, no buildings thereon,—to and in favour of Bhyro, male, No. 24,646, ex *Grecian*, 1885, Plantation lot No. 59, Corentyne Coast, Berbice.

Registrar's Office of British Guiana, New Amsterdam, Berbice, this 11th day of July, 1913.

B. S. NEWSAM,
Acting Registrar.

Execution Sales.

BY THE REGISTRAR.

Counties of Demerary & Essequebo.

[FIRST PUBLICATION.]

PURSUANT to writ of execution in the matter following:—

I, the undersigned Registrar of British Guiana or my lawful deputy, will expose for sale to the highest bidder, in the presence of a Sworn Clerk or Assistant Sworn Clerk, at the Victoria Law Courts, in the city of Georgetown, on Monday, the 11th day of August, 1913, at 12 o'clock, noon:—

1. In behalf of The British Guiana Mutual Fire Insurance Company, Limited, a company incorporated in this colony under the Companies Ordinance, 1908, whose registered address is at lots 27, 28 and 29 corner of Robb and Hincks Streets, Georgetown, plaintiffs, *versus* W. A. Osborn and J. S. Henriques, in their quality as the joint and several attorneys in this colony of Arthur Preston Osborn, defendant:—The east half of lot number 242 (two hundred and forty-two), in that part of Georgetown called Bourda, as laid down and defined on the plan of the Town Districts, situated on the lands of the Vlissengen Estate, made by the Sworn Land Surveyor Luke M. Hill, dated 17th June, 1879, and deposited in the Registrar's Office of the counties of Demerary and Essequebo on the 1st of November, 1879, said plan having been approved of by the Governor and Court of Policy on the 22nd of September, 1879, and deposited in the Registrar's Office aforesaid, in pursuance of the provisions of section 64 of Ordinance No. 2 of the year 1876 and all the buildings and erections thereon, the property of A. P. Osborn, the above-named defendant.

[FIRST PUBLICATION.]

PURSUANT to an Order granted by His Honour Maurice Julian Berkeley, then acting Chief Justice of British Guiana, bearing date 30th May, 1913, on the petition of Rupan, of the city of Georgetown, plaintiff.

I, the undersigned Registrar of British Guiana, or my lawful deputy, will expose for sale to the highest bidder, in the presence of a Sworn Clerk or Assistant Sworn Clerk, at the Victoria Law Courts, in the city of Georgetown, on Monday, the 11th day of August, 1913, at 12 o'clock, noon:—

2. In behalf of the above-named petitioner, *versus* Charles Neblett, defendant:—Lot 49, in the Village district of Lodge, in the county of Demerary and colony of British Guiana.

The opposition entered on the 10th May, 1913, by Thomas Elliott, otherwise known as Pariag, by his Attorney and Agent Henry Duke, to the undermentioned property having been declared by an order of a Judge bearing date 17th July, 1913, deserted and abandoned.

[FIRST PUBLICATION.]

PURSUANT to an Order granted by His Honour Sir Thomas Crossley Rayner, Knight, Chief Justice of British Guiana, bearing date 21st November, 1912, on the petition of Samuel Marks, of Pitt Street, Berbice, plaintiff:—

I, the undersigned Registrar of British Guiana, or my lawful deputy will expose for sale to the highest bidder, in the presence of a Sworn Clerk or Assistant Sworn Clerk, at the Victoria Law Courts, in the city of Georgetown, Monday, 11th day of August, 1913, at 12 o'clock, noon:—

3. In behalf of the above-named petitioner *versus* Sundar, defendant:—Lot number 5 (five), situate at Johanna Cecelia, in the county of Essequebo, in the colony of British Guiana, with the buildings thereon, and two pieces of wallaba timber, measuring 30 feet, more or less, lying on the public road opposite above lot.

[FIRST PUBLICATION.]

PURSUANT to an Order granted by His Honour Maurice Julian Berkeley, acting Chief Justice of British Guiana, bearing date 14th August, 1912, on petition of William Adrian, of Hague, West Coast, Demerara, plaintiff.

I, the undersigned Registrar of British Guiana, or my lawful deputy will expose for sale to the highest bidder, in the presence of a Sworn Clerk, or Assistant Sworn Clerk, at the Victoria Law Courts, in the city of Georgetown, on Monday, the 11th day of August, 1913, at 12 o'clock, noon:—

4. In behalf of the above-named petitioner *versus* Jeremiah Anderson, defendant:—An undivided half of lot number 9 (nine), Bagotville Village, Canal No. 1, West Bank, Demerary, and colony of British Guiana, with an undivided half of the building thereon.

[FIRST PUBLICATION.]

PURSUANT to an Order granted by His Honour Albert Earnshaw, acting Chief Justice of of British Guiana, bearing date 12th July, 1913, on the petition of Jednaut, free male East Indian immigrant, of Virginia Village, East Coast, Demerara, plaintiff:—

I, the undersigned Registrar of British Guiana, or my lawful deputy, will expose for sale to the highest bidder, in the presence of a Sworn Clerk or Assistant Sworn Clerk, at the Victoria Law Courts, in the city of Georgetown, on Monday, the 11th day of August, 1913, at 12 o'clock, noon:—

5. In behalf of the above-named petitioner *versus* Madeline Joseph, defendant:—The south half of lot number 49 (forty-nine), in the village of Virginia, on the West Bank of the Mahaica Creek, on the east sea coast of the county of Demerary without the buildings and erections thereon.

[FIRST PUBLICATION.]

PURSUANT to writs of execution in the matters following:—

I, the undersigned Registrar of British Guiana, or my lawful deputy, will expose for sale to the highest bidder, in the presence of a Sworn Clerk or Assistant Sworn Clerk, at the Victoria Law Courts, in the city of Georgetown, on Monday, the 11th day of August, 1913, at 12 o'clock, noon:—

6. In behalf of the Chairman of the Local Authority of the Beterverwagting Village District *versus* the proprietor of lot No. 112, section C, Beterverwagting, in the Beterverwagting Village District:—Lot number 112, section C, Beterverwagting, in the Beterverwagting Village District, in the county of Demerary, and colony of British Guiana, no building thereon, appraised as the property of Theresa Azore.

7. In behalf of the Chairman of the Local Authority of the Beterverwagting Village District *versus* the proprietor of E ½ of lot No. 113, section C; Bete verwagting, in the Beterverwagting Village District:—East half of lot number 113, section C, Beterverwagting, in the Beterverwagting Village District, in the county of Demerary and colony of British Guiana, no building thereon, appraised as the property of Theresa Azore,

8. In behalf of the Chairman of the Local Authority of the Beterverwagting Village District *versus* the proprietor of W½ of lot No. 133, section D; W½ of

Digitized by Google

lot No. 136, section E, Beterverwagting, in the Beterverwagting Village District :—West half of lot number 133, section D ; west half of lot number 136, section E, Beterverwagting, in the Beterverwagting Village District, in the county of Demerary, and colony of British Guiana, no building thereon, appraised as the property of Catherine Fairbairn.

9. In behalf of the Chairman of the Local Authority of the Clonbrook Country District *versus* the proprietor of N½ of cultivation lot No. 10, section A ; N½ of cultivation lot No. 209, section A ; cultivation lot No. 46, section B ; cultivation lot No. 52, section B, Clonbrook, in the Clonbrook Country District :—North half of cultivation lot number 10, section A ; North half of cultivation lot number 209, section A ; cultivation lot number 46, section B ; cultivation lot number 52, section B, Clonbrook, in the Clonbrook Country District, in the county of Demerary, and colony of British Guiana, no building thereon, appraised as the property of Rutton.

10. In behalf of the Chairman of the Local Authority of the Clonbrook Country District *versus* the proprietor of cultivation lot No. 59, section A, Clonbrook, in the Clonbrook Country District :—Cultivation lot number 59, section A, Clonbrook, in the Clonbrook Country District, in the county of Demerary, and colony of British Guiana, no building thereon, appraised as the property of Ramhurruck.

11. In behalf of the Chairman of the Local Authority of the Clonbrook Country District *versus* the proprietor of cultivation lot No. 128, section A, Clonbrook, in the Clonbrook Country District :—Cultivation lot number 128, section A, Clonbrook, in the Clonbrook Country District, in the county of Demerary, and colony of British Guiana, no building thereon, appraised as the property of Ramontar.

12. In behalf of the Chairman of the Local Authority of the Clonbrook Country District *versus* the proprietor of cultivation lots Nos. 111 and 184, section A, Clonbrook, in the Clonbrook Country District :—Cultivation lots numbers 111 and 184, section A, Clonbrook, in the Clonbrook Country District, in the county of Demerary, and colony of British Guiana, no building thereon, appraised as the property of Hansil.

13. In behalf of the Chairman of the Local Authority of the Clonbrook Country District *versus* the proprietor of cultivation lots Nos. 172 and 175, section B, Clonbrook, in the Clonbrook Country District :—Cultivation lots numbers 172 and 175, section B, Clonbrook, in the Clonbrook Country District, in the county of Demerary, and colony of British Guiana, no building thereon appraised as the property of Sanla.

14. In behalf of the Chairman of the Local Authority of the Clonbrook Country District *versus* the proprietor of house lot No. 25, section B, Clonbrook, in the Clonbrook Country District :—House lot number 25, section B, Clonbrook, in the Clonbrook Country District, in the county of Demerary, and colony of British Guiana, no building thereen, appraised as the property of Rutton.

15. In behalf of the Chairman of the Local Autnority of the Clonbrook Country District *versus* the proprietor of N½ of cultivation lot No. 161, section A, Clonbrook, in the Clonbrook Country District :—North half of cultivation lot number 161, section A, Clonbrook, in the Clonbrook Country District, in the county of Demerary, and colony of British Guiana, no building thereon, appraised as the property of Ramasur.

16. In behalf of the Chairman of the Local Authority of the Clonbrook Country District *versus* the proprietor of House lot No 46, section B, Clonbrook, in the Clonbrook Country District :—House lot number 46, section B, Clonbrook, in the Clonbrook Country District, in the county of Demerary, and colony of British Guiana, no building thereon, appraised as the property of Ramhurruck.

17. In behalf of the Chairman of the Local Authority of the Clonbrook Country District *versus* the proprietor of S½ of cultivation lot No. 10, section A, Clonbrook, in the Clonbrook Country District :—South half of cultivation lot number 10, section A, Clonbrook, in the Clonbrook Country District, in the County of Demerary, and colony of British Guiana, no building thereon, appraised as the property of Pokha.

18. In behalf of the Chairman of the Local Authority of the Clonbrook Country District *versus* the proprietor of cultivation lot No. 59, section B, Clonbrook, in the Clonbrook Country District :—Cultivation lot number 59, section B, Clonbrook, in the Clonbrook Country District, in the county of Demerary, and colony of British Guiana, no building thereon, appraised as the property of Beechoo.

19. In behalf of the Chairman of the Local Authority of the Clonbrook Country District *versus* the proprietor of cultivation lot No. 58, section B, Clonbrook, in the Clonbrook Country District :—Cultivation lot number 58, section B, Clonbrook, in the Clonbrook Country District, in the county of Demerary, and colony of British Guiana, no building thereon, appraised as the property of Shukrulla.

20. In behalf of the Chairman of the Local Authority of the Clonbrook Country District *versus* the proprietor of N½ of cultivation lot No. 132, and S½ of cultivation lot No. 183, section A, Clonbrook, in the Clonbrook Country District :—North half of cultivation lot number 132, and south half of cultivation lot number 183, section A, Clonbrook, in the Clonbrook Country District, in the county of Demerary, and colony of British Guiana, no building thereon, appraised as the property of Bhagnathy.

21. In behalf of the Chairman of the Local Authority of the Clonbrook Country District *versus* the proprietor of House lot No. 36, section A, Clonbrook, in the Clonbrook Country District :—House lot number 36, section A, Clonbrook, in the Clonbrook Country District, in the county of Demerary, and colony of British Guiana, no building thereon, appraised as the property of Bhagnathy.

22. In behalf of the Chairman of the Local Authority of the Clonbrook Country District *versus* the proprietor of cultivation lot No. 113, section B, Clonbrook, in the Clonbrook Country District :—Cultivation lot number 113, section B, Clonbrook, in the Clonbrook Country District, in the county of Demerary, and colony of British Guiana, no building thereon, appraised as the property of Pahlawan.

23. In behalf of the Chairman of the Local Authority of the Clonbrook Country District *versus* the proprietor of cultivation lot No. 34, section B, Clonbrook, in the Clonbrook Country District :—Cultivation lot number 34, section B, Clonbrook, in the Clonbrook Country District, in the county of Demerary, and colony of British Guiana, no building thereon, appraised as the property of Ramzanally.

24. In behalf of the Chairman of the Local Authority of the Clonbrook Country District *versus* the proprietor of cultivation lots Nos. 122 and 123, section A, Clonbrook, in the Clonbrook Country District :—Cultivation lots numbers 122 and 123, section A, Clonbrook, in the Clonbrook Country District, in the county of Demerary, and colony of British Guiana, no building thereon, appraised as the property of Kallian.

25. In behalf of the Chairman of the Local Authority of the Clonbrook Country District *versus* the proprietor of S. ½ of cultivation Lot No. 12, section A ; N. ½ of cultivation lot No. 112 section B, Clonbrook, in the Clonbrook Country District :—S. ½ of cultivation lot number 12, Section A ; N. ½ of cultivation lot number 112, Section B, Clonbrook, in the Clonbrook Country District, in the county of Demerary, and colony of British Guiana, no building thereon, appraised as the property of Hujjatalie.

26. In behalf of the Chairman of the Local Authority of the Clonbrook Country District *versus* the proprietor of cultivation lot No. 35, section B, Clonbrook, in the Clonbrook Country District :—Cultivation lot number 35, section B, Clonbrook, in the Clonbrook Country District, in the county of Demerary, and colony of British Guiana, no building thereon, appraised as the property of Heatalie.

27. In behalf of the Chairman of the Local Authority of the Clonbrook Country District *versus* the proprietor of S½ of cultivation lot No. 118, N½ of lot No. 119, section B, Clonbrook, in the Clonbrook Country District :—S½ of cultivation lot number 118, and N ½ of lot number 119, section B, Clonbrook, in the Clonbrook Country District, in the county of Demerary, and colony of British Guiana, no building thereon, appraised as the property of Mathadayal.

28. In behalf of the Chairman of the Local Authority of the Clonbrook Country District *versus* the proprietor of S. ½ of cultivation lot No. 36, Section A ; N. ½ of cultivation lot No. 103, Section B, Clonbrook, in the Clonbrook Country District :—S. ½ of cultivation lot number 36, Section A ; N. ½ of cultivation lot number 103, Section B, Clonbrook, in the Clonbrook Country District, in the county of Demerary, and colony of British Guiana, no building thereon, appraised as the property of Sukry.

29. In behalf of the Chairman of the Local Authority of the Clonbrook Country District *versus* the proprietor of cultivation lots Nos. 19 and 20, section B, Clonbrook, in the Clonbrook Country District :—Cultivation lots numbers 19 and 20, section B, Clonbrook, in the Clonbrook Country District, in the county of Demerary, and colony of British Guiana, no buildings thereon, appraised as the property of Ambar.

30. In behalf of the Chairman of the Local Authority of the Clonbrook Country District *versus* the proprietor of House Lot No. 19, section A, Clonbrook, in the Clonbrook Country District :—House lot number 19, section A, Clonbrook, in the Clonbrook Country District, in the county of Demerary, and

Digitized by Google

ny of British Guiana, no building thereon, raised as the property of Dwarka.

. In behalf of the Chairman of the Local Author- of the Clonbrook Country District *versus* the rietor of House lot No. 21, section B, Clonbrook, he Clonbrook Country District:—House lot num- 21, section B, Clonbrook, in the Clonbrook ntry District, in the county of Demerary, and ny of British Guiana, no building thereon, aised as the property of Sukry.

In behalf of the Chairman of the Local Author- of the Clonbrook Country District *versus* the rietor of lot No. 53, section B, Clonbrook, in Clonbrook Country District:—Lot number 53, on B, Clonbrook, in the Clonbrook Country rict, in the county of Demerary and Colony of sh Guiana, no building thereon, appraised as roperty of Bhandon, decd.

In behalf of the Chairman of the Local Author- of the Clonbrook Country District *versus* the rietor of cultivation lots Nos. 64 and 137, section onbrook, in the Clonbrook Country District:— vation lots numbers 64 and 137, section B, Clon- , in the Clonbrook Country District, in the y of Demerary, and colony of British Guiana, ilding thereon, appraised as the property of nath.

In behalf of the Chairman of the Local Author- f the Clonbrook Country District *versus* the ietor of cultivation lot Lot No. 119, section A; ation lot No. 49, section B; cultivation lot 9, section B, Clonbrook, in the Clonbrook ry District:—Cultivation lot number 119, sec- A; cultivation lot number 49, section B; culti- lot number 50, section B, Clonbrook, in Clonbrook Country District, in the county emerary, and colony of British Guiana, no ng thereon, appraised as the property of Ram- r,

In behalf of the Chairman of the Local Author- the Clonbrook Country District *versus* the tor of House lot No. 11, section B, Clonbrook, Clonbrook Country District:—House lot num- section B, Clonbrook, in the Clonbrook Country ct, in the county of Demerary, and colony of h Guiana, no building thereon, appraised as the ty of Bhognath.

n behalf of the Chairman of the Local Author- the Clonbrook Country District *versus* the tor of cultivation lot No. 30, section B, Clon- in the Clonbrook Country District:—Cultiva- t number 30, section B, Clonbrook, in the ok Country District, in the county of ary, and colony of British Guiana, no building , appraised as the property of Issury.

ersons having any right, title, interest or claim to any of the above properties, and who may st grounds to oppose the sale thereof, are required to do so in due form of law at the ar's Office in Georgetown, Demerara, within n days after the first Saturday's advertise- setting forth his, her or their reasons of on in writing, duly signed by a Barrister- or Solicitor, and thereafter to proceed g to law. Those inclined to purchase will at the time and place beforementioned.

ent must be made as follows:—As regards o 5 (both numbers included):—One hundred nd under, Cash; exceeding $100—the pur- r purchasers shall, unless they pay the pur- oney at the time of sale, forthwith deposit Marshal 25 per cent. of the purchase money , if the purchase money does not exceed the 500, pay the balance by three equal instal- rom the day of sale, with interest at the rate r cent. per annum, at the expiration of one, three months, respectively, and if the pur- ney exceeds the sum of $500, he shall pay nce with such interest by three equal instal- the expiration of two, four and six months, elv.

event of the purchaser making any default nt of any of the instalments, the amount of sit shall be forfeited and the property may, ng re-advertised, be put up for sale at nd sold.

regards Nos. 6 to 36 (both numbers included) red dollars and under, Cash; above that month's credit with interest from the day

ar's Office of British Guiana, Georgetown, , this 25th day of July, 1913.

B. S. NEWSAM,
Acting Registrar.

Counties of Demerary & Essequebo.

[SECOND PUBLICATION.]

PURSUANT to writ of execution in the matter following:—

I, the undersigned Registrar of British Guiana, or my lawful deputy, will expose for sale to the highest bidder, in presence of a Sworn Clerk or Assistant Sworn Clerk, at the Victoria Law Courts, in the city of Georgetown, on Tuesday, the 5th day of August, 1913, at 12 o'clock, noon:—

1. In behalf of The Colonial Bank, whose duly constituted attorney is Arthur Piercy Gardner Austin, plaintiff, *versus* Hampton Court Estate Company, Limited, defendants:—*Firstly*, Plantation Hampton Court, situate, lying and being on the west coast of Essequebo; *secondly*, the Plantation Windsor Castle, *cum annexis*, situate on the west sea coast of the county of Essequebo, which said Plantation Windsor Castle, comprises the Plantations formerly known as Catherina Elizabeth and Kaap Batave; *thirdly*, Plantation Walton Hall, situate on the west sea coast of the county of Essequebo, in the colony of British Guiana; and *fourthly*, Plantation Devonshire Castle or lots numbers six and seven and Plantation Devonshire or lot number 5, now known together as Plantation Devonshire Castle, situate on the west sea coast of the county of Essequebo, in the colony of British Guiana, which said Plantations are now known together as Plantation Hampton Court as appears by notice published in the *Official Gazette* of the colony of British Guiana on the 10th day of September, 1887, with all the buildings, machinery, cultivation, live and other stock, and other appurtenances thereon and thereto belonging, save and except such parts of the said Plantations as have been sold or transported to other parties and subject to the rights of all persons holding legal or valid leases of any lots of land being parts or portions of said Plantations leased by them, respectively; and *fifthly*, all the right, title and interest of the Hampton Court Estate Company Limited, in and to the Licence of Occupancy No. A161, in the tract of Crown land situate in the rear of Plantations Windsor Castle, Hampton Court, Devonshire Castle and Waltonhall on the Aroabische Coast of the county of Essequebo and colony of British Guiana, and containing five thousand one hundred and eight Rylnland acres as shown by the diagram annexed to the said licence and subject to the conditions of the said licence.

All persons having any right, title, interest or claim in and to any of the above Plantations, and who may have just grounds to oppose the sale thereof, are hereby required to do so in due form of law at the Registrar's Office in Georgetown, Demerara, within fourteen days after the first Saturday's advertisement, setting forth his, her or their reasons of opposition in writing, duly signed by a Barrister-at-Law or Solicitor, and thereafter to proceed according to law. Those inclined to purchase will attend at the time and place beforementioned.

Term of Sale:—$100 and under, Cash; above that sum 3, 6, 9 and 12 months credit with interest from the day of sale.

Registrar's Office of British Guiana, Georgetown, Demerary, this 18th day of July, 1913.

B. S. NEWSAM,
Acting Registrar.

[SECOND PUBLICATION.]

PURSUANT to an Order granted by His Honour Maurice Julian Berkeley, then acting Chief Justice of British Guiana, bearing date 31st July, 1912, on the petition of Mohamed, an inhabitant of the colony of British Guiana, plaintiff.

I, the undersigned Registrar of British Guiana, or my lawful deputy, will expose for sale to the highest bidder in the presence of a Sworn Clerk or Assistant Sworn Clerk, at the Victoria Law Courts, in the city of Georgetown, on Tuesday, 5th day of August, 1913, at 12 o'clock, noon:—

2. In behalf of the above-named petitioner *versus* Amirbaksh, defendant:—An undivided one-fourth of the house lot No. 72, Sections A and B, Maria's Pleasure, Wakenaam, in the county of Essequebo, in the colony of British Guiana, the said lot being laid down and defined on a diagram of the said Maria's Pleasure by H. H. Bouglé, Government Surveyor, dated 26th March, 1902 and deposited in the Registrar's Office of British Guiana on the 19th February, 1902, and an undivided one-fourth in and to the buildings and erections thereon.

All persons having any right, title, interest or claim in and to the above property, and who may have just grounds to oppose the sale thereof, are hereby required to do so in due form of law at the Registrar's Office in Georgetown, Demerara, within fourteen days after the first Saturday's advertisement setting forth his, her or their reasons of opposition in writing duly signed by a Barrister-at-Law or Solicitor,

Digitized by Google

and thereafter to proceed according to law. Those inclined to purchase will attend at the time and place beforementioned.

Payment must be made as follows:—$100 and under, Cash; exceeding $100—the purchaser or purchasers shall, unless they pay the purchase money at the time of sale, forthwith deposit with the Marshal 25 per cent. of the purchase money and shall, if the purchase money does not exceed the sum of $500, pay the balance by three equal instalments, from the day of sale, with interest at the rate of six per cent. per annum, at the expiration of one, two and three months, respectively, and if the purchase money exceeds the sum of $500, he shall pay such balance with such interest by three equal instalments at the expiration of two, four and six months, respectively.

In the event of the purchaser making any default in payment of any of the instalments, the amount of the deposit shall be forfeited and the property may, after being re-advertised, be put up for sale at auction and sold.

Registrar's Office of British Guiana, Georgetown, Demerary, this 18th day of July, 1913.

B. S. NEWSAM,
Acting Registrar.

Counties of Demerary & Essequebo.

[THIRD PUBLICATION.]

PURSUANT to an Order granted by His Honour Maurice Julian Berkeley, then acting Chief Justice of British Guiana, bearing date 27th June, 1913, on the petition of Tapsey, male East Indian immigrant, of Bee Hive, East Coast, Demerara, plaintiff.

I, the undersigned Registrar of British Guiana, or my lawful deputy, will expose for sale to the highest bidder, in the presence of a Sworn Clerk or Assistant Sworn Clerk, at the Victoria Law Courts, in the city of Georgetown, on Monday, the 28th day of July, 1913, at 12 o'clock, noon:—

1. In behalf of the abovenamed petitioner *versus* Mowlabocus, male East Indian, an inhabitant of the city of Georgetown, county of Demerara and colony of British Guiana, defendant:—West half lot number 93 (ninety-three), or 111 (one hundred and eleven), situate in Werk en-Rust district, in the city of Georgetown, county of Demerary and colony of British Guiana, with all the buildings and erections thereon,

---

[THIRD PUBLICATION.]

PURSUANT to an Order granted by His Honour Maurice Julian Berkeley, then acting Chief Justice of British Guiana, bearing date 1st day of July, 1913, on the petition of C. A. McDoom, an inhabitant of the colony of British Guiana, plaintiff.

I, the undersigned Registrar of British Guiana, or my lawful deputy, will expose for sale to the highest bidder in presence of a Sworn Clerk or Assistant Sworn Clerk, at the Victoria Law Courts, in the city of Georgetown, on Monday, 28th day of July, 1913, at 12 o'clock, noon:—

2. In behalf of the abovenamed petitioner *versus* Rampersaud, defendant:—The north ¼ (quarter) of the east ½ (half) of lot number 49 (forty-nine), Agricola, in the Agricola Village District, situate on the east bank of the county of Demerary and colony of British Guiana.

[THIRD PUBLICATION.]

PURSUANT to an Order granted by His Honour Maurice Julian Berkeley, then acting Chief Justice of British Guiana, bearing date 1st July, 1913, on the petition of C. Joseph of Bent Street, Georgetown, Plaintiff:—

I, the undersigned Registrar of British Guiana, or my lawful deputy, will expose for sale to the highest bidder, in the presence of a Sworn Clerk or Assistant Sworn Clerk, at the Victoria Law Courts, in the city of Georgetown, on Monday, the 28th day of July, 1913, at 12 o'clock, noon:—

3. In behalf of the above named petitioner *versus* Benjamin Yokum, defendant:—North half of lot number 20 (twenty), North side, Lodge Village, in the county of Demerary and colony of British Guiana, with the buildings and erections thereon.

All persons having any right, title, interest or claim in and to any of the above properties, and who may have just grounds to oppose the sale thereof, are hereby required to do so in due form of law at the Registrar's Office in Georgetown, Demerara, within fourteen days after the first Saturday's advertisement, setting forth his, her or their reasons of opposition in writing duly signed by a Barrister-at-Law or Solicitor, and thereafter to proceed according to law. Those inclined to purchase will attend at the time and place beforementioned.

Payment must be made as follows:—As regards Nos. 1 to 3 (both inclusive): One hundred dollars and under, Cash; exceeding $100—the purchaser or purchasers shall, unless they pay the purchase money at the time of sale, forthwith deposit with the Marshal 25 per cent. of the purchase money and shall, if the purchase money does not exceed the sum of $500, pay the balance by three equal instalments, from the day of sale, with interest at the rate of six per cent. per annum, at the expiration of one, two and three months, respectively, and if the purchase money exceeds the sum of $500, he shall pay such balance with such interest by three equal instalments at the expiration of two, four and six months, respectively.

In the event of the purchaser making any default in payment of any of the instalments, the amount of the deposit shall be forfeited and the property may, after being re-advertised, be put up for sale at auction and sold.

Registrar's Office of British Guiana, Georgetown, Demerary, this 11th day of July, 1913.

B. S. NEWSAM,
Acting Registrar.

[THIRD PUBLICATION.]

The action in connection with the opposition entered by Solomon Jarvis Stewart and Archibald David McKenzie, on the 27th day of May, 1911, to the sale at execution of the undermentioned property at the instance of Antonio Vieira *versus* Elvira Greene having been abandoned as prescribed by order xxxii, Rule 5 (2) of the Rules of Court, 1900.

PURSUANT to an Order granted by His Honour Sir Henry Alleyne Bovell, then Chief Justice of British Guiana, bearing date 14th October, 1910, on the petition of Antonio Vieira, residing at Buxton, East Coast, Demerary, British Guiana, plaintiff.

I, the undersigned, Registrar of British Guiana, or my lawful deputy, will expose for sale to the highest bidder, in the presence of a Sworn Clerk or Assistant Sworn Clerk, at the Victoria Law Courts, in the city of Georgetownn, on Monday, the 28th day of July, 1913, at 12 o'clock, noon:—

4. In behalf of the abovenamed petitioner *versus* Elvira E. Greene, then residing at Buxton, defendant: An undivided half of east half lot 112, section B, east half lot 123, section A, east half lot 88, section C, east half lot 77, section D, east half lot 84, section G, in the village of Buxton, county of Demerary and colony of British Guiana, without the buildings thereon.

[THIRD PUBLICATION.]

The opposition entered on 21st June, 1913, by George Leopold Miller, to the undermentioned property having been withdrawn on the 9th July, 1913.

PURSUANT to an Order granted by His Honour Maurice Julian Berkeley, then acting Chief Justice of British Guiana, bearing date 28th May, 1913, on the petition of H. M. Nehaul, an inhabitant of the colony of British Guiana, plaintiff.

I, the undersigned Registrar of British Guiana, or my lawful deputy, will expose for sale to the highest bidder, in presence of a Sworn Clerk or Assistant Sworn Clerk, at the Victoria Law Courts, in the city of Georgetown, on Monday, the 28th day of July, 1913, at 12 o'clock, noon:—

5. In behalf of the abovenamed petitioner *versus* Caroline Gardiner, defendant:—The west quarter of lot number 52, section A, west quarter of lot number 19, section B, west quarter of lot number 36, section C, and the west quarter of lot number 84, section E, situate in the village of Friendship, East Coast, Demerara, without the buildings and erections thereon.

Payment must be made as follows:—As regards Nos. 4 & 5:—One hundred dollars and under, Cash; exceeding $100—the purchaser or purchasers shall, unless they pay the purchase money at the time of sale, forthwith deposit with the Marshal 25 per cent. of the purchase money and shall, if the purchase money does not exceed the sum of $500, pay the balance by three equal instalments, from the day of sale, with interest at the rate of six per cent. per annum, at the expiration of one, two and three months, respectively, and if the purchase money exceeds the sum of $500, he shall pay such balance with such interest by three equal instalments at the expiration of two, four and six months, respectively.

In the event of the purchaser making any default in payment of any of the instalments, the amount of the deposit shall be forfeited and the property may, after being re-advertised, be put up for sale at auction and sold.

Registrar's Office of British Guiana, Georgetown, Demerary, this 11th day of July, 1913.

B. S. NEWSAM,
Acting Registrar.

Digitized by Google

County of Berbice.

ND PUBLICATION.]
SUANT to an Order granted by His Honour aurice Julian Berkeley, acting Chief Justice sh Guiana, bearing date 6th June, 1913, on the of Hilda Clementina Phillips, of Plantation nt, West Coast, Berbice, plaintiff.
e undersigned Registrar of British Guiana, or ul deputy will expose for sale to the highest n the presence of a Sworn Clerk, or Assistant lerk at the Court House, New Amsterdam, on Thursday, the 7th day of August, 1913 lock, noon:—
behalf of the abovenamed petitioner *versus* P. Thompson, of Plantation Rosignol, nt:—A piece of land forming part of the portion of lot number 1 (one), otherwise lantation Rosignol, situate on the left bank of ice River in the county of Berbice, next to on D'Edwards, being one of lots comprised in lion lands, the said southern portion contain- acres as laid down on a diagram made by Chalmers, Sworn Land Surveyor, dated 1st 7, and deposited in the Registrar's Office of on the 4th May, 1857, the said piece of land façade of 27 (twenty-seven) feet along the running along the western side of the road which runs across the said lot 1 (one), said façade commencing at a fourteen) roods from the southern boundary the said number 1 (one), otherwise called on Rosignol, and extending thence in a direction by the full depth of that portion id lot number 1 (one), which lies to the west blic road, said piece of land being bounded rth by the property of Kowlessarsing, on the the property of J. Murphy, on the east by ad trench, running through the said Planta- gnol and on the west by the Crown Lands, ng thereon.

ND PUBLICATION.]
UANT to writs of execution in the matters owing:—
undersigned Registrar of British Guiana, or ul deputy, will expose for sale to the highest n the presence of a Sworn Clerk or Assistant lerk, at the Court House, New Amsterdam, on Thursday, the 7th day of August, 1913, lock, noon:—
behalf of the Mayor and Town Council of terdam *versus* the proprietor or proprietors, ative or representatives of part lot number that part of the town of New Amsterdam myth Town, appraised as the property of : Part of the back half of lot number 6 ate in that part of the town of New Amster- d Smyth Town, bounded on the east by id lot the property of Christina Headecker, st by part of said lot the property of G. R. the north by the drain along the street hrough the centre of said lot number 6 (six) e south by the drain dividing lots numbers 17 (seven) with the buildings thereon.
ehalf of the Mayor ond Town Council of terdam *versus* the proprietor or proprietors, ative or representatives of part lot number teen) in that part of the town of New m called Smyth Town, appraised as the of Justina Merriman:—Part of the northern ter of lot number 17 (seventeen) situate in of the town of New Amsterdam called wn, bounded on the east by part of said operty of Estate of P. H. Dyer, on the rt of said lot the property of S. F. Young, th by the drain dividing lots numbers 16 nd 17 (seventeen), and on the south by the g the street running through the centre of number 17 (seventeen) with the buildings

alf of the Mayor and Town Council of New a *versus* the proprietor, proprietors, repre- or representatives of part lot number 19 in that part of the town of New Amster- Smyth Town appraised as the pr perty G. Ceres:- Part of the northern back quar- number 19 (nineteen), situate in that part n of New Amsterdam called Smyth Town, the east by part of the said lot the pro- e estate of William Bruce, on the west said lot the preperty of the estate of Wil- on the north by the drain dividing lots eighteen) and (nineteen), and on the south in along the street running through the said lot number 19 (nineteen) with the hereon.
alf of the Mayor and Town Council of erdam *versus* the proprietor or proprietors, ive or representatives of part lot number 21 (twenty-one), in that part of the town of New Amsterdam called Smyth Town, appraised as the property of estate of Mrs. David :—Part of the southern front qaurter of lot number 21 (twenty-one), situate in that part of the town of New Amsterdam called Smyth Town, bounded on the east by part of said lot the property of T. A. Turton,, on the west by the trench along the Strand, on the north by the drain along the street running through the centre of said lot number 21 (twenty-one), and on the south by the drain dividing lots numbers 20 (twenty) and 21 (twenty-one), with the building thereon.

6 In behalf of the Mayor and Town Council of New Amsterdam *versus* the proprietor or proprietors representative or representatives of part lot number 21 (twenty-one), in that part of the Town of New Amsterdam called Smyth Town, appraised as the property of the estate of A. W. Paterson:—Part of the northern front quarter of lot number 21 (twenty-one), situate in that part of the town of New Amsterdam called Smyth Town, bounded on the east by part of said lot the property of Benjamin Elliott, on the west by the trench along the Strand, on the north by the drain dividing lots numbers 20 (twenty) and 21 (twenty-one), and on the south by the drain along the street running through the centre of said lot number 21 (twenty-one), with he buildings thereon.

7. In behalf ot the Mayor and Town Council of New Amsterdam *versus* the proprietor or proprietors, representative or representatives of part lot number 21 (twenty-one) in that part of the town of New Amsterdam called Smyth Town, appraised as the property af Christian Blair:—Part of the southern back quarter of lot number 21 (twenty-one), situate in that part of the town of New Amsterdam called Smyth Town, bounded on the east by part of said lot the property of Trim Lambert, on the west by part of said lot the property of C. A. Walcott, on the north by the drain along the street running through the centre of said lot number 21 (twenty-one) and on the south by the drain dividing lots numbers 21 (twenty-one) and 22 (twenty-two) with the buildings thereon.

8. In behalf of the Mayor and Town Council of New Amsterdam *versus* the proprietor or proprietors, representative or representatives of part lot number 24 (twenty-four) in that part of the town of New Amsterdam called Smyth Town, Appraised as the property of George A. Layne:—Part of the southern back quarter of lot number 24 (twenty-four), situate in that part of the town of New Amsterdam called Smyth Town, bounded on the east by part of said lot the property of Ephraim Porter, on the west by part of said lot the property of Henry B. Craig, on the north by the drain along the street running through the centre of said lot number 24 (twenty-four) and on the south by the drain dividing lots numbers 24 (twenty-four) and 25 (twenty-five) with the buildings thereon.

9. In behalf of the Mayor and town Council of New Amsterdam *versus* the proprietor or proprietors, representative or representatives of part lot number 29 (twenty-nine), in that part of the town of New Amsterdoin called Smyth Town, appraised as the property of G. W. Van Sertima:—Part of the southern front quarter of lot number 29 (twenty-nine), situate in that part of the town of New Amsterdam called Smyth Town, bounded on the east by part of said lot the property of the estate of J. J. Rodrigues, on the west by part of said lot the property of the minors Van Sertima, on the north by the drain dividing lots numbers 28 (twenty-eight) and 29 (twenty-nine) and on the south by the drain along Philadelphia Street.

10. In behalf of the Mayor and Town Council of New Amsterdam *versus* the proprietor or proprietors, representative or representatives of part lot 30 (thirty) in that part of the town of New Amsterdam called Stanley Town, appraised as the property of estate George Pollard:—Part of southern front quarter of lot number 30 (thirty), situate in that part of the town of New Amsterdam called Stanley Town bounded on the east by part of said lot the property of James Bailey, on the west by part of said lot the property of Sarah Milton, on the north by the drain dividing lots numbers 29 (twenty-nine) and 30 (thirty) and on the south by the drain running along the cemetery, no buildings thereon.

11. In behalf of the Mayor and Town Council of New Amsterdam *versus* the proprietor or proprietors, representative or representatives of part lot number 30 (thirty), in that part of the town of New Amsterdam called Stanley Town, appraised as the property of the estate of Henry S Bell—Part of the southern front quarter of lot number 30 (thirty), situate in that part of the town of New Amsterdam called Stanley Town, bounded on the east by part of said lot the property of Sarah Milton, on the west by part of said lot the property of A. M. M. Grose, on the north by the drain dividing lots numbers 29 (twenty-nine) and 30 (thirty), and on the south by the street along the Cemetery, no building thereon.

Digitized by Google

12. In behalf of the Mayor and Town Council of New Amsterdam *versus* the proprietor or proprietors, representative or representatives of part lot number 36 (thirty-six) in that part of the town of New Amsterdam called Stanley Town, appraised as the property of S. J. Hinkson:—Part of the northern front quarter of lot number 36 (thirty-six), situate in that part of the town of New Amsterdam called Stanley Town, bounded on the east by part of said lot the property of A. B. Rohlehr, on the west by the drain along the Strand, on the north by the drain dividing lots numbers 35 (thirty-five) and 36 (thirty-six), and on the south by the drain along the street running through the centre of said lot number 36 (thirty-six) with the buildings thereon.

All persons having any right, title, interest or claim in and to any of the above properties, and who may have just grounds to oppose the sale thereof, are hereby required to do so in due form of law at the Registrar's Office in New Amsterdam, Berbice, within fourteen days after the first Saturday's advertisement, setting forth his, her or their reasons of opposition in writing duly signed by a Barrister-at-Law or Solicitor and thereafter to proceed according to law. Those inclined to purchase will attend at the time and place beforementioned.

Payment must be made as follows:—As regards No. 1—One hundred dollars and under, Cash; exceeding $100—the purchaser or purchasers shall, unless they pay the purchase money at the time of sale, forthwith deposit with the Marshal 25 per cent. of the purchase money and shall, if the purchase money does not exceed the sum of $500, pay the balance by three equal instalments, from the day of sale, with interest at the rate of six per cent. per annum, at the expiration of one, two and three months, respectively, and if the purchase money exceeds the sum of $500, he shall pay such balance with such interest by three equal instalments at the expiration of two, four and six months, respectively.

As regards Nos. 2 to 12 (both numbers included) one hundred dollars and under, Cash; above that sum, one month's credit with interest from the day of sale.

In the event of the purchaser making any default in payment of any of the instalments, the amount of the deposit shall be forfeited and the property may, after being re-advertised, be put up for sale at auction and sold.

Registrar's Office of British Guiana, New Amsterdam, Berbice, this 18th day of July, 1913.

B. S. NEWSAM,
Acting Registrar.

County of Berbice.

[THIRD PUBLICATION.]

PURSUANT to an Order granted by His Honour Maurice Julian Berkeley, then Acting Chief Justice of British Guiana, bearing date 27th May, 1913, on the petition of Thomas Drepaul, of Plantation Cromarty, Corentyne Coast, Berbice, plaintiff:—

I the undersigned Registrar of British Guiana or my lawful deputy will expose for sale to the highest bidder in presence of a Sworn Clerk or Assistant Sworn Clerk, at the Court House, New Amsterdam, Berbice, on Thursday, the 31st day of July, 1913, at 12 o'clock, noon:—

1. In behalf of the above-named petitioner *versus* Jonas Kargee, defendant:—The eastern half of lot number 28 (twenty-eight), situate at Kiltearn Village on the Corentyne Coast, in the county of Berbice, the said lot number 28 (twenty-eight), being laid down and defined on a diagram by James Chalmers, Sworn Land Surveyor, dated Berbice, 17th February, 1869, and deposited in the Registrar's Office in Berbice on the 18th March, 1869, with the buildings and erections thereon.

[THIRD PUBLICATION.]

PURSUANT to an Order granted by His Honour Maurice Julian Berkeley, tden acting Chief Jutice of British Guiana, bearing date 23rd June, 1913, on the petition of R. E. Grimes, of Sheet Anchor East, Bank, Canje creek, Berbice, plaintiff:—

2. In behalf of the above-named peeitioner *versus* Anna Mon Plaiser, widow, of New Amsterdam, Berbice, part of lot number 31 (thirty-one), situate in that part of the town of New Amsterdam called Stanley Town, bounded on the east by Providence Road, on the west by part of the said lot the property of L. Ellis, on the north by the drain dividing lots numbers 30 (thirty) and (thirty-one), and on the south by the drain along the street running through the centre of said lot number 31 (thirty-one), no building thereon.

[THIRD PUBLICATION.]

PURSUANT to writs of execution in the matters following:—

3. In behalf of the Chairman of the Local Authority of the Sheet Anchor Country District *versus* the proprietor of the piece of land hereinafter described:—A piece of land measuring 100 roods by 55 roods situated in the eastern half of Plantation Palmyra and bounded on the north by lands belonging to I. E. A. Patoir, on the south by lands belonging to Mrs. F. C. Haley, on the east by the public road, and on the west by the western half of Plantation Palmyra, in the Sheet Anchor Country District, in the county of Berbice and colony of British Guiana, no building thereon, appraised as the property of the heirs of Hicks.

4. In behalf of the Chairman of the Local Authority of the Sheet Anchor Country District *versus* the proprietor of lot number 41, in the Sheet Anchor Country District:—Lot number 41 (forty-one), in the eastern half of Plantation Palmyra, in the Sheet Anchor Country District, in the county of Berbice and colony of British Guiana, no building thereon, appraised as the property of Mrs. J. C. Haly.

5. In behalf of the Chairman of the Local Authority of the Sheet Anchor Country District *versus* the proprietor of the piece of land hereinafter described:—A piece of land situate in the eastern half of Plantation Palmyra and bounded on the north by land belonging to I. E. A. Patoir, on the south by land belonging to Mrs. F. C. Haly, on the east by the public road, and on the west by the western half of Palmyra, in the Sheet Anchor Country District, in the county of Berbice and colony of British Guiana, no building thereon, appraised as the property of the heirs of Hicks.

6. In behalf of the Chairman of the Local Authority of the Sheet Anchor Country District *versus* the proprietor of W½ parts of lot No. 19 in No. 2 village, in the Sheet Anchor Country District:—West ⅗ (two-fifth parts) of lot number 19, in No. 2 village, in the Sheet Anchor Country District, in the county of Berbice and colony of British Guiana, no buildings thereon, appraised as the property of the estate of James C. Haly, deceased.

All persons having any right, title, interest or claim in and to any of the above properties, and who may have just grounds to oppose the sale thereof, are hereby required to do so in due form of law at the Registrar's Office in New Amsterdam, Berbice, within fourteen days after the first Saturday's advertisement, setting forth his, her, or their reasons of opposition in writing, duly signed by a Barrister-at-Law or Solicitor, and thereafter to proceed according to law. Those inclined to purchase will attend at the time and place beforementioned.

Payment must be made as follows:—As regards Nos. 1 & 2, one hundred dollars and under; Cash exceeding $100 the purchaser or purchasers shall, unless they pay the purchase money at the time of sale, forthwith deposit with the Marshal 25 per cent. of the purchase money and shall, if the purchase money does not exceed the sum of $500, pay the balance by three equal instalments from the day of sale, with interest at the rate of six per cent. per annum, at the expiration of one, two and three months, respectively, and if the purchase money exceeds the sum of $500, he shall pay such balance with such interest by three equal instalments at the expiration of two, four and six months, respectively.

In the event of the purchaser making any default in payment of any of the instalments, the amount of the deposit shall be forfeited and the property may, after being re-advertised, be put up for sale at auction and sold.

As regards Nos. 3 to 6 inclusive:—$100 and under, Cash; above that sum, one month's credit with interest from the day of sale.

Registrar's Office of British Guiana, New Amsterdam, Berbice, this 11th day of July, 1913.

B. S. NEWSAM,
Acting Registrar.

Official Receiver's Notices.

TENDERS.

BRITISH GUIANA.
OFFICIAL RECEIVER'S OFFICE,
Georgetown, Demerara,
18th July, 1913.

FURTHER tenders will be received at this office until noon of Tuesday, the 5th day of August, 1913, for the purchase of the undermentioned property belonging to the Estate of Edwin Brush, deceased, viz:—

Firstly. Sub-Lot C, of house lot No. 85, situate on the north of the Public Road.

Digitized by Google

Secondly. Sub-Lot B, of lot No. 131, in the Swamp Section.

Thirdly. Sub-Lot A, of lot No. 172, in the Swamp Section.

Fourthly. Sub-Lot A, of lot No. 216, in the Reef Section.

Fifthly. Sub-Lot C, of lot No. 175, in the Reef Section.

Sixthly. Part of the northern portion of sub-lot "A" of house lot No. 59 on the north of the public road measuring 12 roods commencing from the northern boundary of said sub-lot by the whole breadth of said sub-lot.

Seventhly. One undivided five-sixths parts or shares of and in lot No. 31, in the eastern half of the provision section.

Eighthly. Part of the southern portion of sub-lot "A" of house lot No. 54 on the south of the public road commencing 6 roods from the northern boundary of said sub-lot and extending to the southern boundary of said sub-lot by the whole breadth of the said sub-lot.

Ninthly. One undivided five-sixths parts or shares of and in lot No. 113, in the eastern half of the provision section.

Tenthly. One undivided five-sixths parts or shares of and in lot No. 115, in the eastern half of the provision section; save and except one undivided two-fifths parts or shares of lot No. 115, the property of Janet Lewis.

Eleventhly. One undivided half part or share of and in lot No. 51, on the western half of the provision section.

Twelfthly. One undivided half part or share of and in lot No. 83, on the western half of the provision section.

Thirteenthly. One undivided half part or share of and in lot No. 88, on the western half of the provision section.

Fourteenthly. One undivided half part or share of and in lot No. 136, on the western half of the provision section.

Fifteenthly. One undivided half part or share of and in lot No. 174 in the Cane Farm section.

Sixteenthly. One undivided five-sixths parts or shares of and in lot No. 166, in the New Ground section, all in the Rose Hall Village, in the county of Berbice and colony of British Guiana.

Seventeenthly. Lot No. 27 situate at Abiaca, on the Corentyne Coast, in the county of Berbice and colony of British Guiana.

Persons tendering are requested to insert the above description of the property in their tenders and to name a fixed sum as their maximum offer.

Acceptance of the highest or any tender not guaranteed.

Terms of Sale:—Cash.

W. A. PARKER,
Official Receiver, and
Public Trustee.

BRITISH GUIANA.

OFFICIAL RECEIVER'S OFFICE,
Georgetown, Demerara,
24th July, 1913.

TENDERS will be received at this Office until noon of Tuesday, the 12th day of August, 1913, for the purchase of the book-debts due to the provision shop at Pickersgill, Pomeroon River, belonging to the estate of Miguel de Abreu, deceased.

A list of the said book-debts can be seen at this Office.

W. A. PARKER,
Official Receiver, and Public Trustee.

NOTICES.

BRITISH GUIANA.

The Public Trustee Ordinance, 1910.

Estate of ARTHUR PRESTON OSBORN, Absentee, who is not represented in the Colony by an Attorney.

NOTICE is hereby given, that on the application of William Fogarty, Limited, Creditors, I have undertaken the administration of the estate of the above-named Arthur Preston Osborn, who is not represented in the Colony by an Attorney.

All creditors on the estate are required to file their claims within three months from the date of the first publication of this notice, and all persons indebted must make payment at my office in the Victoria Law Courts, Georgetown.

W. A. PARKER,
Official Receiver, and Public Trustee.
Dated 18th July, 1913.

BRITISH GUIANA.

The Public Trustee Ordinance, 1910.

Estate of MUNGUL, male, No. 653, B.R., 1880, also known as LALL, deceased.

NOTICE is hereby given that on the application of Madho, a creditor, I have undertaken the administration of the estate of the above-named Mungul, male, No. 653, B.R., 1880, who died at Champagne, Mahaicony creek, on the 23rd January, 1913, intestate.

All creditors on the estate are required to file their claims within three months from the date of the first publication of this notice, at my office in the Victoria Law Courts, Georgetown.

Dated 22nd July, 1913.

W. A. PARKER,
Official Receiver, and Public Trustee.

Lands and Mines Notices.

Under Crown Lands Regulations.

DEPARTMENT OF LANDS AND MINES,

GEORGETOWN, DEMERARA,
26th July, 1913.

NOTICE is hereby given, for general information, that the following application to transfer the undermentioned tracts of Crown land made under the Crown Lands Regulations, 1910, has been lodged with the Commissioner of Lands and Mines, viz.:—

TRANSFERS—PART I.

BY THE DEMERARA RUBBER COMPANY, LIMITED (IN LIQUIDATION) TO AND IN FAVOUR OF THE DEMERARA AND COVERDEN PRODUCE COMPANY, LIMITED.

The right, title and interest in and to the following Balata concessions, viz:—

A 1193, [illegible]
Essequibo River, [illegible]
10 miles square.

A 1194, [illegible]
Essequibo River, from 10 miles above King William IV Cataract to 20 miles above.

A 1195, left bank Essequibo River, from King William IV Cataract to 10 miles above.

A 1196, left bank Essequibo River, from a point 10 miles above King William IV Cataract to a point 20 miles above.

A 1197, left bank Essequibo River, from a point 20 miles above King William IV Cataract to a point 30 miles above.

A 1198, left bank Essequibo River, from a point 30 miles above King William IV Cataract to a point 40 miles above.

A 1199, left bank Cuyuni River, from Marupa Creek to a point 4 miles above.

A 1200, left bank Cuyuni River, from a point 4 miles above Marupa River to a point 8 miles above.

A 1201, left bank Cuyuni River, from a point 8 miles above Marupa Creek to a point 12 miles above.

A 1202, left bank Cuyuni River, from a point 12 miles above Marupa Creek to a point 16 miles above.

A 1203, left bank Cuyuni River, from a point 16 miles above Marupa Creek to a point 20 miles above.

A 1204, left bank Cuyuni River, from a point 20 miles above Marupa Creek to a point 24 miles above.

A 1205, left bank Cuyuni River, from a point 24 miles above Marupa Creek to a point 28 miles above.

A 1206, left bank Cuyuni River, from a point 28 miles above Marupa Creek to a point 32 miles above.

A 1207, left bank Cuyuni River, from a point 32 miles above Marupa Creek to a point 36 miles above.

A 1208, left bank Cuyuni River, from a point 36 miles above Marupa Creek to a point 40 miles above.

A 1209, right bank Cuyuni River, from Oko Creek to a point 4 miles below.

A 1261, left bank Mahaica Creek, from Maduni Creek to the upper junction of the Itabu and Mahaica Creek.

A 1268, right bank Demerara River, between Kumaru and Bamia Creeks.

A 1273, left bank Demerara River, between Miberu and Haima Creeks.

A 1274, left bank Demerara River, between Kamuni and Miberu Creeks.

A 1282, left bank Mazaruni River, from Morabisi Creek to 4 miles west.

A 1283, left bank Mazaruni River, from a point 4 miles west to a point 8 miles west of Morabisi Creek.

Digitized by Google

A 1284, left bank Mazaruni River, from a point 8 miles to a point 12 miles west of Morabisi Creek.
A 1285, left bank Mazaruni River, from 12 to 16 miles west of the Morabisi Creek.
A 1286, left bank Mazaruni River, from 16 to 20 miles west of the Morabisi Creek.
A 1287, left bank Mazaruni River, from 20 to 24 miles west of the Morabisi Creek.
A 1288, left bank Mazaruni River, from a point 24 miles west of the Morabisi Creek to Rumong-Rumong Creek.

All persons having any right, title, or claim in and to any of the aforementioned tracts of Crown Land, and who may have just grounds to oppose the transferring thereof, are hereby required to do so in due form at the Office of the Department of Lands and Mines, at the Victoria Law Courts, in the City of Georgetown, at any time during office hours, on any day within twenty-one days from the date of this advertisement, setting forth his, her, or their reasons of opposition in writing duly signed.

FRANK FOWLER,
Commissioner of Lands and Mines.

DEPARTMENT OF LANDS & MINES,

GEORGETOWN, DEMERARA,
[2.] 19th July, 1913.

NOTICE is hereby given, for general information, that the following applications to transfer the undermentioned tracts of Crown land made under the Crown Lands Regulations, 1910, have been lodged with the Commissioner of Lands and Mines, viz.:—

TRANSFERS—PART I.

BY DANIEL SINCLAIR TO AND IN FAVOUR OF MARY ELIZABETH MORDLE.

The right, title and interest in and to Licence No. A 352, to cut wood on 886 acres of Crown land, situate on the Left Bank of the Maberi Creek, Left Bank, Waratilla Creek, Right Bank, Kamuni Creek, Left Bank, Demerara River, bounded by a line commencing at a hia-hia tree blazed "V.R.", situate about 240 roods up the Maberi Creek.

BY THE DAVID YOUNG RUBBER ESTATES (BRITISH GUIANA), LIMITED, and its Liquidator FREDERICK SEYMOUR SALAMAN, to and in favour of THE CONSOLIDATED RUBBER AND BALATA ESTATES, LIMITED.

The right, title and interest in and to Licence No. A 416, to collect Balata on the Left Bank of the Barima River, from Wanamaparu Creek to 4 miles above.

The right, title and interest in and to Licence No. A 417, to collect Balata on the Left Bank of the Barima River, from 4 miles above Wanamaparu Creek to 8 miles above.

The right, title and interest in and to Licence No. A 418, to collect Balata on the Left Bank of the Barima River, from 8 miles above Wanamaparu Creek to 12 miles above.

The right, title and interest in and to Licence No. A 419, to collect Balata on the Left Bank of the Barima River, from 12 miles above Wanamaparu Creek to 16 miles above.

The right, title and interest in and to Licence No. A 420, to collect Balata on the Left Bank of the Barima River, from 16 miles above Wanamaparu Creek to 20 miles above.

The right, title and interest in and to Licence No. A 421, to collect Balata on the Left Bank of the Barima River, from 20 miles above Wanamaparu Creek to 24 miles above.

The right, title and interest in and to Licence No. A 422, to collect Balata on the Left Bank of the Barima River, from 24 miles above Wanamaparu Creek to 28 miles above.

The right, title and interest in and to Licence No. A 423, to collect Balata on the Left Bank of the Barima River, from 28 miles above Wanamaparu Creek to 32 miles above.

The right, title and interest in and to Licence No. A 424, to collect Balata on the Left Bank of the Barima River, from 32 miles above the Wanamaparu Creek to the head of the Barima River.

BY W. E. LEWIS TO AND IN FAVOUR OF ELLIS SHIVSANKERS, BEDESSEY AND BUBRAJ.

The right, title and interest in and to Licence No. 3,098, to occupy 147·35 acres of Crown land, situate in the rear of Plantation Columbia, East Coast, Demerara.

All persons having any right, title, or claim in and to any of the aforementioned tracts of Crown land, and who may have just grounds to oppose the transferring thereof, are hereby required to do so in due form at the Office of the Department of Lands and Mines at the Victoria Law Courts, in the City of Georgetown, at any time during office hours, on any day within twenty-one days from the date of this advertisement, setting forth his, her, or their reasons of opposition in writing duly signed.

FRANK FOWLER,
Commissioner of Lands and Mines.

NOTICE.

SALE OF ARTICLES AT KANAIMAPOO MINE, DEMERARA RIVER.

WITH reference to Government Notice of the 19th April, 1913, that certain articles now lying on Crown land at the Kanaimapoo Mine, Demerara River, would be taken possession of by the Crown and put up for sale at public auction, unless claimed and removed on or before the 30th day of April, 1913, notice is given that, no claim having been made to such articles, they have been taken possession of by the Crown accordingly, and the public is hereby notified that I, or some person duly authorised in writing, will, at 12, noon, on Monday, the 28th July, 1913, at the Office of the Department of Lands and Mines, Victoria Law Courts, Georgetown, sell publicly for cash to the highest bidder the articles enumerated in the abovementioned notice, and recapitulated below:—

1 stone crusher, unused, approximate weight of whole, 6 tons.
20 crushing stamps.
4 ore hoppers in greenheart frames.
100 feet iron piping, 4 inches diameter.
30 stamp dies.
2 tons bar iron.
10 cwts. iron rods.
Various cog-wheels and shafting.
200 roods of truck line, about 24 lbs. to yard.
30 sheets galvanized zinc.
1 set truck line points.
4 ore trucks.
1 vertical boiler, 10 feet by 4 feet.
Large quantity of iron piping, 10 inches diameter.
1 large steam winch.
200 yards wire rope.
1 Stirling boiler.
2 steam drums.
1 small anvil.
100 feet galvanized iron piping, 6 inches diameter.
A few brasses, cog-wheels, steam pipes, bolts and nuts, and several tons scrap iron

Terms of Sale:—Cash, with two per cent. auction dues. Removal to be effected by purchaser at own cost within six months of sale.

J. MULLIN,
for Commissioner of Lands and Mines.
Department of Lands and Mines,
Georgetown, Demerara,
8th July, 1913.

Digitized by Google

NOTICE.

LEASE OF PASTURE LANDS AT TRIUMPH.

SEALED Tenders will be received by the Commissioner of Lands and Mines at his office in the Victoria Law Courts until noon of Monday, the 11th day of August, 1913, for leasing two contiguous pieces of pasture lands containing together an area of 62½ acres more or less at Plantation Triumph, situate on the east sea coast of the county of Demerara for a term of 5 years or more, the said pieces of land being bounded as follows:—

(a.) On the north by the trench south of the public road; on the east by the middle-walk trench; on the south by a piece of land assigned as a burial ground for Mohammedans and Hindoos; and on the west by the side-line trench, save and except a piece of land included within the said boundaries, containing an area of two Rhynland acres, and transported to Stanislaus Walker.

(b.) On the north by the trench south of the public road; on the east by the side-line trench; on the south by a strip of land the property of the Demerara Railway Company; and on the west by the middle-walk dam, save and except a trench included within the said boundaries running from east to west and known as part of the draining engine outfall trench.

The conditions to be attached to the lease can be seen at the Department of Lands and Mines between the hours of 10 a.m. and 4 p.m. from Mondays to Fridays, and between the hours of 10 a.m. and 1 p.m. on Saturdays.

The Lessee will have to pay the cost of drawing up the agreement of lease in the Registrar's Office.

No tenders on a sliding scale will be considered nor will the highest or any tender necessarily be accepted.

Tenders to be marked outside "Tender for leasing Triumph Pasture Lands."

FRANK FOWLER,
Commissioner of Lands and Mines.

Department of Lands and Mines,
Georgetown, Demerara,
22nd July, 1913.

Under the Mining Regulations.

APPLICATIONS FOR LICENCES.

DEPARTMENT OF LANDS & MINES,
GEORGETOWN, DEMERARA,
[1.] 26th July, 1913.

IN accordance with Clause 11 of the Mining Regulations, 1905:

Notice is hereby given that the following applications for Claim Licences have been lodged with the Commissioner at the Office of the Department of Lands and Mines:—

TO MINE FOR GOLD.

DISTRICT No. 3.

BY CHARLES BENJAMIN NIALS, AGNES GONSALVES AND FRANK GOUVEIA.

1,500 x 800 feet of Crown land, Powis Creek, Tributary Right Bank, Marabunta, Tributary, Right Bank, Epigne, Right Bank, Mazaruni River.
Distance of claim to river or creek landing—12 miles.
Nearest claim holder—J. E. Francis.
1,500 x 800 feet of Crown land, Tributary Right Bank, Epigne, Tributary Mazaruni, Right Bank, Mazaruni River.
Distance of claim from river or creek landing—12 miles.
Nearest claim holder—J. E. Francis.

BY AUGUSTUS RICHMOND & JONATHAN ADOLPHUS BRAISE.

1,500 x 800 feet of Crown land, Yackman Creek, Tributary Ohio Creek. Right Bank, Kaburi, Left Bank, Mazaruni.
Distance of claim to river or creek landing—About 2 miles from Upper Creek Landing.
Nearest claim holder—Saunders & L'.

DISTRICT NO. 2.

BY R. N. POLLARD.

1,500 x 800 feet of Crown land, Gehon Hill, Left Bank, White Creek, Left Bank, Conawarook.
Distance of claim to river or creek landing—About 6 miles.
Nearest claim holder—Jarad & Philander.

All persons having any right, title and interest in and to the abovementioned tracts of Crown Land, and who may have just grounds to oppose the granting thereof, are hereby required to do so in due form at the Office of the Department of Lands and Mines, in the City of Georgetown, within the time specified by the Regulations, setting forth his, her, or their reasons of opposition in writing, duly signed.

FRANK FOWLER,
Commissioner of Lands and Mines.

TRANSFER OF CLAIMS.

[1.] 26th July, 1913.

IN accordance with Clause 44 (2) of the Mining Regulations, 1905:

Notice is hereby given that the following Notice of intended Transfer of right, title and interest in and to the undermentioned Claim Licences have been received by the Commissioner of Lands and Mines:—

DISTRICT NO. 5.

BY FREDERICK MARSHALL TO AND IN FAVOUR OF EDWARD BENJAMIN LEUNG.

A.

One half of his right, title and interest in and to Claim Licences Nos. B 2,317 and B 2,305, situate in the Kaituma River, Barima River.

B.

The remaining half of his right, title and interest in the abovementioned two Claim Licences.

DISTRICT NO. 2.

BY CAROLINE VIEIRA D'OLIVIERA as Administratrix of the Estate of JOHN PEDRO VIEIRA, deceased, TO AND IN FAVOUR OF THE MINEHAHA DEVELOPMENT COMPANY, LIMITED.

All the right, title and interest of the said Estate in and to the following Licences B 1,917, B 1,918, B 1,919, B 1,920, B 1,921, B 1,922, 170, A 1,318, B 1,603, A 1,693, situate in the Konawarook and Potaro.

BY CAROLINE VIEIRA D'OLIVIERA TO AND IN FAVOUR OF THE MINEHAHA DEVELOPMENT COMPANY, LIMITED.

All of her right, title and interest in and to the following Licences A 1,916, B 1,070, B 1,203, B 1,699, 1,968, 1,969, 1,970, 1,971, A 259, B 2,024, A 234, B 1,615, situate in the Potaro and Konawarook.

All persons having any right, title, interest or claim in and to the abovementioned Claim Licences, and who may have just grounds to oppose the transfers thereof, are hereby required to do so in due form at the Office of the Department of Lands and Mines, in the City of Georgetown, within the time specified by the Regulations, setting forth his, her or their reasons of opposition in writing, duly signed.

FRANK FOWLER,
Commissioner of Lands and Mines.

Digitized by Google

CLAIM LICENCES ABANDONED.

[1.] 26th July, 1913.

NOTICE is hereby given in accordance with Section 18 (5) of the Mining Regulations, 1905, that the undermentioned Claims for which the Claim Licence Fees have not been paid, are declared abandoned.

FRANK FOWLER,
Commissioner of Lands and Mines.

DISTRICT NO. 4.

BY JAMES LAM.

1,500 x 800 feet of Crown land, Providence, Left Bank, Cuyuni River.
Distance of claim to river or creek landing—16 miles.
Nearest claim holder—Jas. Archer & Simon Yhap.
1,500 x 800 feet of Crown land, Providence, Left Bank, Cuyuni River.
Distance of claim to river or creek landing—16 miles.
Nearest claim holder—Jas. Archer & Simon Yhap.
1,500 x 800 feet of Crown land, Providence, Left Bank, Cuyuni River.
Distance of claim to river or creek landing—16 miles.
Nearest claim holders—J. Archer & S. Yhap.
1,500 x 800 feet of Crown land, Providence, Left Bank, Cuyuni River.
Distance of claim to river or creek landing - 16 miles.
Nearest claim holder—J. Archer & S. Yhap.
1,500 x 800 feet of Crown land, Providence, Left Bank, Cuyuni River.
Distance of claim to river or creek landing—16 miles.
Nearest claim holder—J. Archer & S. Yhap.

APPLICATIONS FOR LICENCES.

DEPARTMENT OF LANDS & MINES
GEORGETOWN, DEMERARA.

[2.] 19th July, 1913

IN accordance with Clause 11 of the Mining Regulations, 1905:

Notice is hereby given that the following applications for Claim Licences have been lodged with the Commissioner at the Office of the Department of Lands and Mines:—

DISTRICT NO. 2.

TO MINE FOR GOLD.

BY EUGENE THOMPSON, ELIAS SEMPLE EDWARD SAMPSON.

1,500 x 800 feet of Crown land, Perseverance Hill, Conawarook.
Distance of claim to river or creek landing—4½ miles.
Nearest claim holder—J. E. H. Chin.

DISTRICT NO. 3.

BY JAMES WILLIAM BROWNE.

1,500 x 800 feet of Crown land, Powis Creek, Left Bank, Ohio, Left Bank, Kaburi, Right Bank, Mazaruni River.
Distance of claim to river or creek landing—6 miles.
Nearest claim holder—J. Wills.
1,500 x 800 feet of Crown land, Powis Creek, Left Bank, Ohio, Left Bank, Kaburi Right Bank, Mazaruni.
Distance of claim to river or creek landing—6 miles.
Nearest claim holder—J. Wills.

BY THOMAS DE CHALUS & WM. HENDERSON.

1,500 x 800 feet of Crown land, Turtle Creek, Right Bank, Monkey Creek, Left Bank, Putareng, Left Bank, Mazaruni River.
Distance of claim to river or creek landing—12 miles from Issineroo Creek Falls Landing.
Nearest claim holder—Joseph B. Biddulph and others.

BY AUGUSTUS SAMUEL & THEODORE CHUNG.

1,500 x 800 feet of Crown land, Powis Creek, Right Bank, Ohio, Left Bank, Caburi, Right Bank, Mazaruni River.
Distance of claim to river or creek landing—3 miles from Ohio Creek.
Nearest claim holder—Evan Wong.

BY CHARLES COZIER, INNISS MATTHEWS, GEORGE COZIER & HENRY WILLIAMS.

1,500 x 800 feet of Crown land, Sawarrie Creek, Right Bank, Ohio Creek, Left Bank, Caburi Creek, Right Bank, Mazaruni River.
Distance of claim to river or creek landing—1½ miles from Ohio Landing.
Nearest claim holder—Nil.

BY CHARLOTTE LONDON.

1,500 x 800 feet of Crown land, Perseverance Creek, Left Bank, Semang Creek, Mazaruni River.
Distance of claim to river or creek landing—7 miles.
Nearest claim holder—J. Mitchell.

DISTRICT NO. 4.

BY GEORGE PARRIS.

1,500 x 800 feet of Crown land, In Time Creek, Aranka Creek, Left Bank, Cuyuni River.
Distance of claim to river or creek landing—About 14 miles.
Nearest claim holder—A. F. Holder & D. Austin.

BY JOSEPH BARRINGTON SHAW & CYPRION THOMPSON.

1,500 x 800 feet of Crown land, Enterprise Creek, Left Bank, Arangoy, Left Bank, Cuyuni River.
Distance of claim to river or creek landing—About 14 miles.
Nearest claim holder—J. Rock.

BY EMMANUEL ROACH.

1,500 x 800 feet of Crown land, Providence Creek, Left Bank, Aranka, Left Bank, Cuyuni
Distance of claim to river or creek landing—About 9 miles.
Nearest claim holder—M. Murrell.

BY JOHN AUGUSTUS EMANUEL SMALL.

1,500 x 800 feet of Crown land, Flower Garden Creek, Right Bank, Aranka, Left Bank, Cuyuni.
Distance of claim to river or creek landing—About 9 miles.
Nearest claim holder—T. Philips & S. Li.

DISTRICT NO. 5.

BY WILLIAM HENRY WALKER.

1,500 x 800 feet of Crown land, Fortune Hill, Right Bank, Triumph Creek, Right Bank, Kaituma.
Distance of claim to river or creek landing—About 4 miles.
Nearest claim holder—T. C. Alves.

DISTRICT NO. 3.

TO MINE FOR PRECIOUS STONES.

BY JAMES WILSON.

1,500 x 800 feet of Crown land, England Creek, Left Bank, Isseneroo Creek, Left Bank, Mazaruni River.
Distance of claim to river or creek landing—7 miles.
Nearest claim holder—W. J. Kenswell.

All persons having any right, title and interest in and to any of the abovementioned tracts of Crown Land and who may have just grounds to oppose the granting thereof, are hereby required to do so in due form at the Office of the Department of Lands and Mines, in the City of Georgetown, within the time specified by the Regulations, setting forth his, her, or their reasons of opposition in writing, duly signed.

FRANK FOWLER,
Commissioner of Lands and Mines.

NOTICE.

APPLICATION FOR EXCLUSIVE PERMISSION ABANDONED.

[2.] 19th July, 1913.

NOTICE is hereby given, for general information, that the undermentioned application for Exclusive Permission has been abandoned.

FRANK FOWLER,
Commissioner of Lands and Mines.

DISTRICT NO. 3.

BY EVAN WONG.

To occupy and explore for a period of three years, a portion of the Mazaruni River, from the mouth of Tomasing Creek to Sipari Island with a strip of land 100 feet wide on either bank containing an area of 2,860 acres.

Digitized by Google

DEPARTMENT OF LANDS AND MINES,
Georgetown,
17th July, 1913.

Comparative Return of Gold for Quarter ending 30th June, 1913, and 1912.

District.	1913-1914. Amount. ozs.	dwts.	grs.	1913-1914. Royalty $	c.	1912-1913. Amount. ozs.	dwts.	grs.	1912-1913. Royalty $	c.
Barima ...	1,920	09	09	1,344	63	2,800	01	17	1,684	17
Barama ...	903	06	14	632	47	579	16	08	405	95
Cuyuni ...	13,989	14	14	9,793	95	1,748	10	08	1,224	26
Groete Creek.	38	13	15	27	11	73	05	12	51	32
Puruni ...	190	16	11	133	62	295	13	13	207	00
Mazaruni ...	934	03	12	654	04	1,338	18	02	937	22
Essequibo ...	3,097	12	05	2,168	38	3,424	07	09	2,397	10
Potaro ...	2,506	11	06	1,754	90	1,761	18	12	1,233	45
Demerara ...	4	11	14	3	21	2	06	12	1	63
Wenamu ...	...	...	...	...	...	1,060	10	13	742	39
Waini ...	...	...	...	...	...	9	12	00	6	72
Totals ...	23,585	19	04	16512	31	13095	00	10	8,891	21

	ozs.	dwts.	grs.	Royalty.
Total output to date for year 1913-1914 ...	23,585	19	04	$16,512 31
Total output to date for same period 1912-1913.	13,095	00	10	8,891 21
Increase ...	10,490	18	18	$ 7,621 10

FRANK FOWLER,
Commissioner of Lands and Mines.

DEPARTMENT OF LANDS AND MINES,
Georgetown,
17th July, 1913.

Comparative Return of Precious Stones entered at the Department of Lands and Mines for Quarter ended 30th June, 1913, and 1912.

Locality.	1913-1914. No.	1913-1914. Carats.	1912-1913. No.	1912-1913. Carats.
Mazaruni ...	26,294	2,257 1/8	18,704	1,394 1/8
Cuyuni	...	...	3,260	376 1/2
Totals ...	26,294	2,257 1/8	21,964	1,770 1/2

	No. Stones.	Carats.
Total entered to date for year 1913-1914	26,294	2,257 1/8
Total entered to date for same period 1912-1913	21,964	1,770 1/2
Increase ...	4,330	487 1/8

FRANK FOWLER,
Commissioner of Lands and Mines.

APPLICATIONS FOR LICENCES

DEPARTMENT OF LANDS AND MINES,
GEORGETOWN, DEMERARA,
[3.] 12th July, 1913.

IN accordance with Clause 11 of the Mining Regulations, 1905:

Notice is hereby given that the following applications for Claim Licences have been lodged with the Commissioner at the Office of the Department of Lands and Mines.

TO MINE FOR GOLD.

DISTRICT NO. 2.

BY LEVI BAUCHUS.

1,500 x 800 feet of Crown land, In Time Hill, Right Bank, Handrail Creek, Mahdia Creek, Right Bank, Potaro River.

Distance of claim to river or creek landing—About 15 miles to Potaro Landing.

Nearest claim holder—A. Wills.

DISTRICT NO. 3.

BY GEO. A. DECEMBER, JOS. DEANE & JOHN CEPHAS.

1,500 x 450 feet of Crown land, Bond Fire Creek, Right Bank, Ohio Creek, Left Bank, Kaburi Creek, Right Bank, Mazaruni River.

Distance of claim to river or creek landing—1½ miles.

Nearest claim holder—Evan Wong.

DISTRICT NO, 4.

BY HENRY FRASER, N. YING & YEE KAI.

1,500 x 800 feet of Crown land, Lady Walter, Left Bank, Aranka Creek, Left Bank, Cuyuni River.

Distance of claim to river or creek landing—18 miles to River.

Nearest claim holder—I. E. H. Chin, J. Clementson and J. Murray.

1,500 x 800 feet of Crown land, Darling Creek, Left Bank, Lady Walter Creek, Left Bank, Aranka Creek, Left Bank, Cuyuni River.

istance of claim to river or creek landing—18 miles to River.

Nearest claim holder—James Lam.

BY JAS. ALEX. H. WONG.

1,500 x 800 feet of Crown land, Mizpah, Right and Left Banks of Lady Walter Creek, Left Bank, Aranka Creek, Left Bank, Cuyuni River.

Distance of claim to river or creek landing—18 miles to River.

Nearest claim holder—Henry Fraser, N. Ying and Y. Kai.

All persons having any right, title and interest in and to the abovementioned tracts of Crown Land, and who may have just grounds to oppose the granting thereof, are hereby required to do so in due form at the Office of the Department of Lands and Mines, in the City of Georgetown, within the time specified by the Regulations, setting forth his, her or their reasons of opposition in writing, duly signed.

J. MULLIN,
for Commissioner of Lands and Mines.

CLAIMS DECLARED ABANDONED

[3.] 12th July, 1913.

NOTICE is hereby given in accordance with Section 14 (6) of the Mining Regulations, 1905, that the undermentioned Claims for which the Claim Licence Fees have not been paid, are declared abandoned.

J. MULLIN,
for Commissioner of Lands and Mines.

DISTRICT NO. 3.

BY TROYTON PHILLIPS & SAMUEL LI.

1,500 x 800 feet of Crown land, Unity tributarry of Itaki Creek, Right Bank, Mazaruni River.

Distance of claim to river or creek landing—About 15 miles.

Nearest claim holder—Eytle Brothers.

BY GEORGE WILLIAMS & WILLIAM WESSEL.

1,500 x 800 feet of Crown land, Powis Creek, Right Bank, Ohio Creek, Left Bank, Kaburi Creek, Right Bank, Mazaruni River.

Distance of claim to river or creek landing—About 2 miles.

Nearest claim holder—M. Malouf.

DISTRICT NO. 4.

BY HENRY ADOLPHUS STEPHEN.

1,500 x 800 feet of Crown land, Right Bank, Butterfly Creek, Right Bank, Powis Creek, Right Bank, Perseverance Creek, Right Bank, Aromatta Creek, Right Bank, Iroma Creek, Left Bank, Cuyuni River.

Distance of claim to river or creek landing—13 miles.

Nearest claim holder—J. W. Cæsar.

1,500 x 800 feet of Crown land, Aromatta Creek, Right Bank, Iroma Creek, Left Bank, Cuyuni River.

Distance of claim to river or creek landing—14 miles.

Nearest claim holder—Thos. Daly.

BY ROWLAND DUNCAN FIELD & WALTER HOUSTON.

1,500 x 800 feet of Crown land, Powis, Right Bank, Perseverance Creek, Right Bank, Aromatta Creek, Right Bank, Iroma Creek, Left Bank, Cuyuni River.

Distance of claim to river or creek landing—13 miles.

Nearest claim holder—Thos. Daly.

1,500 x 800 feet of Crown land, Right Bank, Powis Creek, Right Bank, Perseverance Creek, Right Bank, Aromatta Creek, Right Bank, Iroma Cree: Left Bank, Cuyuni River.

Digitized by Google

Distance of claim to river or creek landing—13 miles.
Nearest claim holder—Thos. Daly.

BY A. A. ABRAHAM.

1,500 x 800 feet of Crown land, Labaria Creek, Right Bank, Sir Walter Creek, Left Bank, Aranka Creek, Left Bank, Cuyuni River.
Distance of claim to river or creek landing—10 miles
Nearest claim holder—Charles Davilar.

BY JAS. OCTAVE & S. ANDRIES.

1,500 x 800 feet of Crown land, Right Bank, Sir Walter Creek, Left Bank, Aranka Creek, Left Bank, Cuyoni River.
Distance of claim to river or creek landing—8 miles.
Nearest claim holder—J. W. Wilkinson.

TRANSFER OF CLAIM.

[3.] 12th July, 1913.

IN accordance with Clause 44 (2) of the Mining Regulations, 1905:

Notice is hereby given that the following Notice of intended Transfer of right, title, and interest in and to the undermentioned Claim Licence has been received by the Commissioner of Lands and Mines:—

DISTRICT NO. 5.

BY J. PETERS TO AND IN FAVOUR OF JOSEPH ALLEYNE.

All of his right, title and interest in and to Claim Licence No. B 2,214, in the name of Joseph Alleyne and Joseph Peters and situate on Triumph Creek, Right Bank, Kaituma River, Left Bank, Barima River, North Western District.

All persons having any right, title, interest or claim in and to the abovementioned Claim Licence and who may have just grounds to oppose the transfer thereof, are hereby required to do so in due form at the Office of the Department of Lands and Mines, in the City of Georgetown, within the time specified by the Regulations, setting forth his, her, or their reasons of opposition in writing, duly signed.

J. MULLIN,
for Commissioner of Lands and Mines.

APPLICATION FOR EXCLUSIVE PERMISSION.

[3.] 12th July, 1913.

IN accordance with Clause 39 (1) of the Mining Regulations, 1905:

Notice is hereby given that the following application for an Exclusive Permission under Section 14, Sub-Section 2 of the Mining Ordinance, 1903, has been addressed to the Governor-in-Council:—

DISTRICT NO. 2.

BY EVAN WONG.

To occupy and explore for a period of three years a tract of 500 acres of Crown land, situate on the right bank of the Demerara River at a place known as "Three Friends," commencing from the lower boundary of Akyma extending downwards to the upper boundary of Nieu Harden.

All persons having any right, title, interest or claim in and to the abovementioned tract of Crown Land and who may have just grounds to oppose the issue of the Exclusive Permissions, are required to enter opposition in writing with the grounds thereof, at the Office of the Commissioner of Lands and Mines, Georgetown, within the time specified by the Regulations.

J. MULLIN,
for Commissioner of Lands and Mines.

APPLICATION FOR EXCLUSIVE PERMISSIONS DECLARED ABANDONED.

[3.] 12th July, 1913.

IN accordance with Clause 38 (6) of the Mining Regulations, 1905:

Notice is hereby given for general information that the undermentioned applications for Exclusive Permissions under Section 14, Sub-Section 2 of the Mining Ordinance, 1903, are declared abandoned.

J. MULLIN,
for Commissioner of Lands and Mines.

DISTRICT NO. 4.

BY W. A. DUNN.

To occupy and explore for a period of 3 years the following tract of Crown Land:—

The Oko River and its tributaries with a strip of land 300 yards wide on each bank commencing from its source to its junction with the right bank of the Cuyuni River, and containing an approximate area of ten (10) square miles, save and except such portions of the said tract of land as are already lawfully occupied or located.

DISTRICT NO. 5.

BY W. D. CLEARY.

To occupy and explore for a period of three (3) years, a tract of Crown Land, situated on the Warimba Creek, and its tributaries on the left bank of the Barima River in the North Western District, with a width on either bank of 300 yards, comprising an estimated area of two (2) square miles, save and except such portions of the said tract of land as are already lawfully occupied or located.

Public Works Department.

NOTICE.

FIRST CLASS OVERSEER.

1. APPLICATIONS in *own writing* marked on the envelopes outside "*Application, First Class Overseer*" will be received by the undersigned up to noon on Thursday, the 31st instant, for the position of *First Class Overseer* in the Public Works Department.

2. The appointment is not pensionable, and the salary will be $720 per year, rising by annual increment of $72 (*on the certificate of the Colonial Civil Engineer*) to $1,200 per year.

3. Applicants must have had experience with Motor Engines, Launches, Boilers and machinery generally, and be capable of taking charge of all such in the Public Works Department Yard, and will also be called upon to perform any work for which he is qualified for other Departments, if required, as part of his ordinary duties.

4. Not more than *three* recent testimonials need be submitted with the applications, and the ages of the applicants should be stated, and whether married or single.

5. Personal canvas will disqualify.

JAMES H. W. PARK,
Colonial Civil Engineer.

Public Works Department,
Georgetown, 10th July, 1913.

NOTICE.

SECTION 15 OF ORDINANCE 11 OF 1910.

NOTICE is hereby given that it is proposed:—

(*a.*) to re-open, as a carriage road, the former road which ran in a southerly direction on the East Bank of the Berbice River from the public road where it now ends at the 11-Mile post (Plantation Highbury) for a distance of about 1½ miles to the end of Light-town Village, and further

Digitized by Google

(*b.*) to re-open as a bridle road the old Dutch road in continuation thereof for a further distance of about 12½ miles in a similar direction until Plantation Mara is reached, *i.e.*, across the lands of Plantations Christiana Lust, Julianburg, Plegtanker, Zorgen Vlygt, San Souci, Essendam, Experiment, Glastuglich, New Vigilante, Welgelegen and Union to Belmonte.

2. A plan showing the proposed location the new roads and the lands through hich they are to pass has been deposited the Public Works Office in New Amsterm, County of Berbice, and will be open inspection every day, not being a Sunday a Public Holiday, from 10 a.m. to 4 p.m. r one month.

3. Any owner or occupier of any of the ove-mentioned lands who objects to the nstruction of the proposed work should hin one month of the date of the first blication of the notice, deliver to the lonial Civil Engineer a statement in writ- of his objection, and the grounds for h objection.

JAMES H. W. PARK,
Colonial Civil Engineer.

blic Works Department,
Georgetown, 15th July, 1913.

ENDERS are invited for Painting at the Orphan Asylum, Georgetown.

2. Specification may be seen, and Surety tter and Tender Forms obtained at the ice of the Colonial Civil Engineer, Georgen, and at the Public Works Department ice in New Amsterdam.

3. Tenders marked "Tender for Painting he Orphan Asylum," to be delivered at Office of the Colonial Civil Engineer, rgetown, until noon on Wednesday, the day of August, 1913.

4. Each Tender must be accompanied by a ty letter on the proper form signed by persons of known responsibility pred to bind themselves with the party dering to execute a Contract for the hful performance of the work, in the t of his tender being accepted.

5. The acceptance of the lowest or any der is not guaranteed.

R J. SCOTT BUSHE,
Acting Colonial Civil Engineer.

eorgetown, 22nd July, 1913.

ENDERS are invited for Painting Police Station, Kingston, Quarter ter's Store, Georgetown.

Specifications may be seen, and Surety er and Tender Forms obtained at Office of the Colonial Civil Engineer, getown, and at the Public Works rtment Office in New Amsterdam.

Tenders marked "Tender for Paint- Kings on Quarter Master's Store," to elivered at the Office of the Colonial Engineer, Georgetown, until noon on nesday, the 6th day of August, 1913.

Each Tender must be accompanied by a y letter on the proper form signed by persons of known responsibility, prepared to bind themselves with the party tendering to execute a Contract for the faithful performance of the work, in the event of his tender being accepted.

5. The acceptance of the lowest or any Tender is not guaranteed.

R. J. SCOTT BUSHE,
Acting Colonial Civil Engineer.

Georgetown, 22nd July, 1913.

TENDERS are invited for painting the Public Works Office, &c., Georgetown.

2. Specification may be seen, and Letter and Tender Forms obtained at the Office of the Colonial Civil Engineer, Georgetown, and at the branch Public Works Office, New Amsterdam.

3. Tenders marked "Tender for Painting Public Works Office, &c., Georgetown," to be delivered at the Office of the Colonial Civil Engineer, Georgetown, until noon on Saturday, the 2nd day of August, 1913.

4. Each tender must be accompanied by a letter signed by two persons of known responsibility prepared to bind themselves with the party tendering to execute a contract for the faithful performance of the work, in the event of his tender being accepted.

5. The acceptance of the lowest or any tender is not guaranteed.

R. J. SCOTT BUSHE,
Acting Colonial Civil Engineer.

Georgetown. 22nd July, 1913.

TENDERS are invited for Painting at the Government Industrial School, Onderneeming, Essequebo.

2. Specification may be seen, and Letter and Tender Forms obtained at the Office of the Colonial Civil Engineer, Georgetown, and at the Suddie and New Amsterdam Branches.

3. Tenders marked "Tender for Painting, Industrial School, Onderneeming," to be deliver d at the Office of the Colonial Civil Engineer, Georgetown, until noon on Saturday, the 2nd day of August, 1913.

4. Each Tender must be accompanied by a letter signed by two persons of known responsibility prepared to bind themselves with the party tendering to execute a Contract for the faithful performance of the work, in the event of his tender being accepted.

5. The acceptance of the lowest or any Tender is not guaranteed.

R. J. SCOTT BUSHE,
Acting C lonial Civil Engineer.

Georgetown, 22nd July, 1913.

TENDERS are invited for Painting Guest House, Outbuildings, Stables and Government House, Georgetown.

2. Specification may be seen, and Letter and Tender Forms obtained at the Office of the Colonial Civil Engineer, Georgetown, and at the Branch Public Works Office, New Amsterdam.

3. Tenders marked "Tenders for Painting at Government House" to be delivered at the Office of the Colonial Civil Engineer,

Digitized by Google

Georgetown, until noon on Saturday, the 2nd day of August, 1913.

4. Each Tender must be accompanied by a letter signed by two persons of known responsibility prepared to bind themselves with the party tendering to execute a Contract for the faithful performance of the work, in the event of his tender being accepted.

5. The acceptance of the lowest or any Tender is not guaranteed.

R. J. SCOTT BUSHE,
Acting Colonial Civil Engineer.

Georgetown, 22nd July, 1913.

TENDERS are invited for painting Stables and Orderly Quarters, Brickdam Police Station, Georgetown.

2. Specification may be seen, and Surety Letter and Tender Forms obtained at the Office of the Colonial Civil Engineer, Georgetown, and at the Public Works Department Office in New Amsterdam.

3. Tenders marked "Tender for Painting at Brickdam Station" to be delivered at the Office of the Colonial Civil Engineer, Georgetown, until noon on Wednesday, the 6th day of August, 1913.

4. Each Tender must be accompanied with a Surety Letter on the proper form signed by two persons of known responsibility prepared to bind themselves with the party tendering to execute a Contract for the faithful performance of the work, in the event of his tender being accepted.

5. The acceptance of the lowest or any Tender is not guaranteed.

R. J. SCOTT BUSHE,
Acting Colonial Civil Engineer.

Georgetown, 22nd July, 1913.

TENDERS are invited for extending the Paddy Store at the Botanic Gardens, Georgetown.

2. Drawings and Specifications may be seen, and Surety Letter and Tender Forms obtained at the Office of the Colonial Civil Engineer, Georgetown.

3. Tenders marked "Tender for Extension of Paddy Store at the Botanic Gardens" to be delivered at the Office of the Colonial Civil Engineer, Georgetown, until noon on Wednesday, the 6th day of August, 1913.

4. Each Tender must be accompanied by a Surety Letter on the proper form signed by two persons of known responsibility prepared to bind themselves with the party tendering to execute a Contract for the faithful performance of the work, in the event of his tender being accepted.

5. The acceptance of the lowest or any Tender is not guaranteed.

R. J. SCOTT BUSHE,
Acting Colonial Civil Engineer.

Georgetown, 22nd July, 1913.

Immigration.

[SECOND PUBLICATION.]

HAVING been informed of the loss of receipt for Warm Clothing No. 8,002, dated 16th April, 1913, belonging to Ajodhaya, male, No. 92,439, ex *Main*, 1902, residing at No. 72, Corentyne, Berbice, I hereby give notice that if no valid opposition be entered by any person within three weeks from the date hereof a new receipt will be delivered to the above-named on payment of the sum of twenty-four cents and the cost of this advertisement.

W. CRAWFORD,
Acting Immigration Agent General.

Immigration Office,
16th July, 1913.

Electoral Notices.

ELECTORAL DISTRICT No. 1.—EASTERN DIVISION (COUNTY OF DEMERARA).

LIST of names of persons whose names appear on Voters' List for ensuing year, objected to, by a person whose name also appears on such Voters' List.

Nil.

WM. J. GILCHRIST,
Registering Officer,
Electoral District No. 1,
Eastern Division (County of Demerara).

Buxton, E.C.,
Demerara.
23rd July, 1913.

ELECTORAL DISTRICT NO. 1.—EASTERN DIVISION (COUNTY OF DEMERARA).

LIST of claims to have name inserted on List of Voters for ensuing year:—

King, Joseph, of Triumph, county of Demerara.
Quamina, Edward, of Beterverwagting, county of Demerara.

WM. J. GILCHRIST,
Registering Officer,
Electoral District No. 1,
Eastern Division (County of Demerara).

Buxton, E.C.,
Demerara.
23rd July, 1913.

ELECTORAL DISTRICT No. 1.—WESTERN DIVISION (COUNTY OF DEMERARA).

LIST of names which appear on the Voters' List for the ensuing year, objected to by a person whose name appears on such Voters' List.

Nil.

EDMUND J. MACQUARRIE,
Registering Officer,
Electoral District No. 1,
Western Division (County of Demerara).

Leonora,
23rd July, 1913.

ELECTORAL DISTRICT No. 1.—WESTERN DIVISION (COUNTY OF DEMERARA).

LIST of claims to have name inserted on List of Voters for ensuing year by persons whose names have been omitted therefrom:—

Nil.

EDMUND J. MACQUARRIE,
Registering Officer,
Electoral District No. 1,
Western Division (County of Demerara).

Leonora,
23rd July, 1913.

Licensing.

SPECIAL LICENSING MEETING.

POMEROON JUDICIAL DISTRICT.

NOTICE is hereby given that a Special Licensing Meeting will be held in the Magistrate's Court Room, Marlborough, at 10 a.m. on Saturday, the 6th of September, 1913, for the purpose of considering an application from Manoel Jardine Fidelis and Vincent Jardine Fidelis for a certificate to obtain a Retail Spirit Shop License in the house or premises thereto appertaining, situated at Grant Inverness, right bank Pomeroon River.

Justices of the Peace resident in the above-mentioned District are requested to attend at the time and place above-mentioned.

WALTER E. ROTH,
Stipendiary Magistrate.

Marlborough,
22nd July, 1913.

Digitized by Google

DEPARTMENT OF LANDS AND MINES,

GEORGETOWN, DEMERARA,
June, 1913.

RETURN of Grants, Licences, etc., issued, transferred and cancelled during the month of May, 1913.

FRANK FOWLER.
Commissioner of Lands and Mines.

No.	NAME.	LOCALITY.	ACRES.	[illegible]
		GRANTS.		
		DEMERARA.		
5447	Heirs of J. A. Weston, deceased.	Right bank Demerara river, commencing at a paal near Massirikuru creek. (Absolute Grant in lieu of Homestead Grant No. 3,339).	5	28.5.13.
		ESSEQUIBO.		
5444	Alfred Jacobs ...	Left bank Essequibo river, commencing one rood above the side line of Licence No. 1,787, held by W. Cornelius. (Absolute Grant in lieu of Homestead Grant No. 2,844).	5	28.5.13.
5445	Peter Jack ...	Left bank Essequibo river, commencing about 118 roods below the Arrawarri creek. (Absolute Grant in lieu of Homestead Grant No. 2,153).	5	,,
5446	D. Backer ...	Left bank Essequibo river, commencing one rood below the side-line of a tract of 10 acres surveyed as a Homestead for William de Camp. (Absolute Grant in lieu of Homestead Grant No. 2,561).	10	,,

No.	NAME.	LOCALITY.	ACRES.	TERM.	DATE.
		LICENCES OF OCCUPANCY.			
		DEMERARA.			
A 345	A. Braud ...	Eastern half of the Company Path between Plantations Triumph and Mon Repos, extending from the McKenzie empolder to the Public road.	34.125	21 years from 9.5.13.	14.5.13.
		ESSEQUIBO.			
A 344	M. E. Simmons ...	Eastern Side of Fort Island, commencing at a paal at the North Eastern corner of Lot No. 5, and about 22½ roods from the centre of an old dam known as Commandeurs Path.	1	D.H.M.P.	2.5.13.
		BERBICE.			
A 346	Consolidated Rubber and Balata Estates, Limited.	Left Bank Courantyne river, commencing at a paal about 57 roods below the mouth of the Taraculi Creek.	8	21 years from 1.4.11.	23.5 13.
		WOOD-CUTTING LICENCES.			
		DEMERARA.			
A 572	Edward Bowens ...	Right Bank Demerara river, at Tibikurihuyaha, bounded by a line commencing at a kautaballi tree blazed V.R. situate at the source of the Morakabra creek.	570.76	1 year from 8.5.13.	8.5.13.
A 577	R. de Clou ...	Left Bank Rukurukukabu creek. Right Bank Dakoura creek, left bank Demerara river, commencing at a tree blazed "J.B.S." about ½ mile above the mouth of the Rukurukukabu creek.	660	1 year from 10.4.13.	17.5.13.
A 579	R. de Clou ..	Right bank Dakoura creek, Left bank Demerara river, commencing at a tree blazed "J.B.S." about 1½ miles below the mouth of a small tributary of the Daboura creek called Buck creek.	820	1 year from 17.5.13.	,,
A 581	Joseph Hinds ..	Left bank Maberi creek, left bank Waratilla creek, right bank Kamuni creek, left bank Demerara river, commencing at a tree blazed "J.B.S." on the left bank of the Maberi creek, about 110 roods above the mouth of the Kamunikabra creek.	356	1 year from 1.4.13.	22.5.13.

Digitized by Google

No.	Name.	Locality.	Acres.	Term.	Date.

WOOD-CUTTING LICENCES.

DEMERARA.

A 582	James Hubbard ...	Right bank Arawaki creek, right bank Demerara river commencing at a tree blazed "J.B.S." at the beginning of an old timber path about 2½ miles above the mouth of the Arawakai creek.	195	1 year from 4.3.13.	22.5.13.
A 583	A. Williams ..	Right bank Makuba creek, right bank Arawakai creek, right bank Demerara river, bounded by a line commencing at a trysil tree branded "V.R."	54.7	1 year from 8.1.13.	,,
A 584	D. Fiedtkow ...	Both banks Haianari creek, left bank, Demerara river, commencing at a tree blazed "J.B.S." on the left bank of the Haianari creek, at the North-western extremity of woodcutting Licence No. A 467.	196	1 year from 26.2.13.	,,
A 585	H. A. Porter ...	Right bank Madewini creek, right bank Demerara river, commencing at a tree blazed "V.R." about ¾ mile below the mouth of the Marudie creek.	431	1 year from 22.5.13.	,,
A 586	E. L. Greene ..	Left bank Maberi creek, left bank Waratilla creek, Kamuni creek, left bank Demerara river, commencing at a place known as Brandis Hill. (In lieu of renewal of Licence No. A 307).	158	1 year from 1.4.13.	23.5.13.
A 587	Edward Bowens ..	Right bank Warabaru creek, left bank Demerara river, commencing at a tree blazed "J.B.S." on the left bank of the Moraru, creek about ¾ mile above its junction with the Warabaru creek.	312	1 year from 1.3.13.	24.5.13.
A 588	L. Adams ...	In rear of Licence No. A 285 on the left bank Maberi creek, left bank Waratilla creek, right bank Kamuni creek, left bank Demerara river, commencing at a tree blazed "J.B.S." on the left bank of Pipe creek, about ¾ mile from its mouth.	430	1 year from 26.4.13.	,,
A 589	G. Vickrie ..	Right bank Waratilla creek, right bank Kamuni creek, left bank Demerara river, commencing at a paal branded "G.D.B." on the right bank of the Waratilla creek, about 35 roods above the mouth of the Marri-Marri creek.	70	1 year from 26.3.13.	,,
A 591	C. A. Spencer ...	Right bank Big Wineperu creek, left bank Demerara river, commencing at a tree blazed "J.B.S." about 150 roods below a place known as "The Cave."	398	1 year from 24.5.13.	,,
A 592	M. P. Camacho ...	Between the Moraballi and Teazer creeks, left bank Demerara River, commencing at a tree on the Moraballi creek blazed "V.R." and "J.B.S."	845	1 year from 31.1.13.	,,
A 593	M. W. Evans ..	Left bank Anawanape creek, left bank Little Wineperu creek, left bank Demerara river, commencing at a tree blazed "J.B.S." on the left bank Anawanape creek, about ½ mile from its mouth.	185	1 year from 1.4.13.	,,
A 594	B. C. Giles ..	Left bank Ikikabra creek, left bank Warabaru creek, left bank Demerara river, commencing at a tree blazed "J.B.S." about 2 miles from the mouth of the creek.	188	1 year from 24.5.13.	,,
A 596	A. S. de Souza ...	Right bank Pokerero creek, right bank Kamuni creek, left bank Demerara river, commencing at a tree blazed "J.B.S." on the right bank Pokerero creek, about 200 roods above Boat creek.	410	1 year from 15.2.13.	29.5.13.
A 597	A. F. D'Abreu ...	Left bank Waratilla creek, right bank Kamuni creek, left bank Demerara river, commencing at a tree blazed "J.B.S." at the head of the Waratilla creek.	315	1 year from 30.5.13.	30.5.13.
A 598	S. Samuel ...	Left bank Waracabra creek, left bank Pokerero creek, right bank Kamuni creek, left bank Demerara river, commencing at a tree blazed "J.B.S." about ¾ mile up a small tributary on the left bank Waracabra creek.	165	,,	,,
A 599	A. Younge ..	Left bank Madewini creek, right bank Demerara river, commencing at a tree blazed "J.B.S." about ¾ mile above the mouth of the Yaurakaboura creek.	140	1 year from 10.2.13.	,,
A 600	M. P. Camacho ...	Right bank Elizabeth creek, right bank Demerara river, commencing at a tree blazed "J.B.S." about 3 miles up Contact creek, a tributary on the right bank Elizabeth creek.	365	1 year from 3.4 13.	,,
A 601	M. J. Lopes ..	Left bank Tenabu creek, left bank Demerara river, commencing at a tree blazed "J.B.S." situate at the end of a cart path leading in from the Demerara river, to a place known as "Coolie Backdam Landing."	305	1 year from 31.5.13.	31.5.13.

ESSEQUIBO.

A 573	G. Apple & N. Hope ...	Right bank Congo creek, right bank Kyronie creek, left bank Supenaam creek, left bank Essequibo river, commencing at a paal branded "E.E.W." about 5 miles up the Congo creek.	955	1 year from 3.1.13.	8.5.13.
A 574	J. Backer ..	Right bank Kamahonie creek, right bank Essequibo river, commencing at a paal branded "F.U.T." on the southern boundary of Grant No. 4,699 held by H. Allicock.	318	1 year from 10.9.12.	,,

Digitized by Google

WOOD-CUTTING LICENCES.

ESSEQUIBO.

No.	Name.	Locality.	Acres.	Term.	Date.
575	Sprostons, Ltd.	Left bank Packasaroo creek, left bank Supenaam creek, left bank Essequibo river, commencing at a paal branded "E.E.W."	670	1 year from 27.11.13.	8.5.13.
576	Do.	Right bank Packasaroo creek, left bank Supenaam creek, left bank Essequibo river, commencing at a paal branded "E.E.W."	1000	1 year from 14.4.13.	,,
578	D. Stephen	Right bank Arretak creek, right bank Supenaam creek, left bank Essequibo river, commencing at a paal branded "E.E.W." about 8 miles up the Arretak creek.	90	1 year from 4.11.12.	17.5.13.
580	D. Allicock.	Left bank Little White creek, left bank Black creek, left bank Groete creek, left bank Essequibo river, commencing at a tree blazed "H." at the upper boundary of Licence No. A 295.	255	1 year from 14.11.12.	21.5.13.
590	M. Bugle & Co.	Left bank White creek, right bank Baramalli creek, right bank Unabaruka creek, right bank Supenaam creek, left bank Essequibo river.	700	1 year from 24.5.13	24 5.13.
595	Evan Wong	Left bank Bonasika creek, right bank Essequibo river, commencing at a paal about ¾ mile above the mouth of the Kurubuka Creek.	70	1 year from 29.4.12.	,,

No.	Name.	Locality.	Term.	Date.

BALATA LICENCES.

ESSEQUIBO.

1770	Ed. Maurer	Right bank Essequibo river, from Akaiwanna river to a point 4 miles above.	5 years from 16.5.13.	16.5.13.
1771	Do.	Right bank Essequibo river, from 4 to 8 miles above Akaiwanna river.	,,	,,
1772	Do.	Right bank Essequibo river, from Ortuhar river to Tambicabo village.	,,	,,

PERMISSIONS UNDER CLAUSE 50.

ESSEQUIBO.

213	C. Jeffers	To collect Orchids not for export in the Rupununi District.	1 year to 31.3.14.	10.5.13.

PERMISSIONS UNDER CLAUSE 65.

ESSEQUIBO.

160	F. A. Cobham	To occupy 2 acres of Crown land with a facade of not more than 10 roods on the left side of the Barima-Barama road, for business purposes, about 2½ miles from Arakaka (Renewal of Permission No. 133).	1 year to 31.3.14.	3.5.13.
161	F. R. Wilkins, on behalf of Christian Mission.	To occupy a portion of the Company Path between Plantations Anna Regina and Henrietta, Essequibo Coast. (Renewal of Permission No. 181).	,,	,,
162	M. Vieira	To occupy 1½ acres of Crown land at Arimu Falls Landing, Cuyuni river, for business purposes. (Renewal of Permission No. A 24).	,,	,,
163	M. Vieira	To occupy ½ acre of Crown land at Portsmouth Hill, Tiger Island Back, Cuyuni river, for business purposes. (Renewal of Permission No. A 34.)	,,	,,
173	Cyril Farnum	To occupy ½ acre of Crown land at Kokerite, left bank Barama river, for business purposes.	,,	13.5.13.
174	M. Vieira	To occupy ½ acre of Crown land at Warden's Hill, near Sir Walter creek, Cuyuni river, 5 miles from Arangoy creek, for business purposes.	,,	,,
175	Ho-a-Shoo, Ltd.	To saw 1,500 feet of Crabwood boards on Crown land at Tumatumari, Potaro river, for the purpose of making sluice boxes.	,,	30.5.13.
176	M. A. Goring	To occupy ½ acre of Crown land at Aranka Back, left bank Cuyuni river, about 9 miles from the landing, for business purposes.	,,	,,
177	Evan Wong	To occupy one acre of Crown land on the left bank Yarikita river, next to the tract held by Leung under Permission No. 1076, for business purposes.	,,	,,

Digitized by Google

No.	Name.	Locality.	Date of Expiry.	Date.

PERMISSIONS UNDER CLAUSE 65.

BERBICE.

1164	W. R. de Jonge	...To reap provisions illegally cultivated on Plantation Guness, left bank Canje creek, resumed by the Crown. (Covering Permission.)	30.9.13.	8.5.13.
1165	B. Cæsar	... Do. do. ...	,,	,,
1166	G. Cæsar	.. Do. do. ...	,,	,,
1167	H. Bakker	...To reap provisions illegally cultivated on Plantation Hainaut, left bank Canje creek, resumed by the Crown. (Covering Permission.)	,,	,,
1168	F. de Jonge	...To reap provisions illegally cultivated on Plantation Guness, left bank Canje creek, resumed by the Crown. (Covering permission.)	,	,,
1169	E. de Jonge	...To reap provisions illegally cultivated on Plantation Hainaut, left bank Canje creek, resumed by the Crown. (Covering Permission.)	,,	,,
1170	F. Berresford	...To reap provisions illegally cultivated on Plantation Guness, left bank Canje creek, resumed by the Crown. (Covering Permission.)	,,	,,
1171	Jeremiah Mars	...To reap provisions illegally cultivated on Plantation Hainaut, left bank Canje creek, resumed by the Crown. (Covering Permission.)	,,	,,
1172	M. Mentor	...To reap provisions illegally cultivated on Plantation Guness, left bank Canje creek, resumed by the Crown. (Covering Permission.)	,,	,,

PERMISSIONS UNDER CLAUSE 66.

ESSEQUIBO.

43	Sprostons, Ltd.	...To sublet a portion of Lot No. 3, Camaria Road, held under Licences of Occupancy (Lots) No. A. 57, to M. A. Goring, for business purposes.	31.3.14.	14.5.13.

PERMISSIONS UNDER CLAUSE 67 (1.)

TO CONSTRUCT AND USE A TIMBER PATH.

211	B. Allicock	.. In connection with her Licence No. A 570 on both banks of the Ehibu creek, right bank Demerara river.	8.5.14.	9.5.13.
212	J D. Serrao	...In connection with his Licence No. A 476, on the Hoorawea creek, Kamuni creek, left bank Demerara river.	30.5.14.	30.5.13.
213	A. Williams	...In connection with his Licence No. A 583, on the right bank Makuba creek, Arawakai creek, Demerara river.	,,	,,

PERMISSIONS UNDER CLAUSE 67 (2.)

TO OCCUPY CROWN LAND FOR DEPOT.

241	M. E. Mordle	...To occupy a tract of Crown land not exceeding 5 acres on the tract formerly held under Wood-cutting Licence No. A 398, right bank Waratilla creek, Kamuni creek, left bank Demerara river, in connection with her Licence No. A 184.	6.5.14.	7.5.13.
242	B. Allicock	...To occupy a tract of Crown land not exceeding 5 acres on the Ehibu creek, right bank Wainibisci creek, right bank Demerara river, in connection with Licence No. A 570.	8.5.14.	9.5.13.
243	A. Williams	...To occupy a tract of Crown land not exceeding 5 acres on the Arawakai creek, right bank Demerara river, in connection with Licence No. A 583.	29.5.14.	30.5.13.

No.	Name.	Locality.	Acres.	Term.	Date.

RENEWALS.

WOOD-CUTTING LICENCES.

DEMERARA.

A 340	A. da Silva	...Left bank of a small tributary of the Little Palmenda creek, Big Palmenda creek, Urukuya creek, left bank Demerara river.	2	1 year to 31.3.14.	3.5.13.
A 353	H. Harlequin	...Left bank Loo creek, right bank Demerara river.	112	1 year to 28.12.13.	,,

Digitized by Google

NAME.	LOCALITY.	ACRES.	TERM.	DATE.

RENEWALS.

WOODCUTTING LICENCES.

DEMERARA.

5 J. V. Adams	...Right bank Yarowacabra creek, left bank Madewini creek, right bank Demerara river.	200	1 year to 3.13.14.	3.5.13.
5 J. Meertens	.. Left bank Maroodie creek, right bank Madewini creek, right bank Demerara river.	140	1 year to 31.3.14.	,,
9 Alice Taylor	... Left bank Hubudebu creek, Hyama creek, left bank Demerara river.	215	,,	12.5.13.
4 M. E. Mordle	... Left bank Waratilla creek, right bank Kamuni creek, left bank Demerara river.	360	,,	14.5.13.
6 A. Feckk er	... Right bank Bhimiti creek, left bank Horewa creek, right bank Kamuni creek, left bank Demerara river.	150	,,	,,
5 T. Pollard	... Right bank Hywarrie creek, right bank Hyama creek, left bank Demerara river.	230	,,	21.5.13.
4 E. A. Simmons	.. Right bank Kunanamu creek, Waratilla creek, Kamuni creek, left bank Demerara river.	240	,,	,,
0 T. Ng-a-Mann	. Right bank Warakabra creek, left bank Pokerero creek, Kamuni creek, left bank Demerara river.	98	,,	,,
1 Pimenta & D'Oliveira..	Right bank Kuliserabo creek, left bank Demerara river.	108	,,	,,
5 do.	... Right bank Flathill creek, right bank Kuliserabo creek, left bank Demerara river.	116.5	,,	,,
3 do.	... Between the Kassakwia and Waratilla creeks, Kamuni creek, left bank Demerara river.	692	,,	,,
5 J. D'A. Serrao	... On the Horewa creek, right bank Kamuni creek, left bank Demerara river.	652	1 year to 10.4.14.	29.5.13.

ESSEQUIBO.

0 S. Garraway	... Right bank Moruca river.	77	1 year to 11.2.14.	12.5.13.
5 Proprietors Pln. Uitvlugt.	Left bank Bonasika creek, right bank Essequibo river.	332.08	1 year to 1.2.14.	14.5.13.

NAME.	LOCALITY.	TERM.	DATE.

PERMISSIONS UNDER CLAUSE 50.

Consolidated Rubber & Balata Estates, Ltd.	To collect Tonka Beans on all their Balata Collecting Licences.	1 year to 31.3.14.	1.5.13.

PERMISSIONS UNDER CLAUSE 65.

ESSEQUIBO.

Sprostons, Limited ...	To cut 200 cords of firewood in the vicinity of Tiger creek, Potaro river.	1 year to 31.3.14.	2.5.13.
Corona Diamond Syndicate	To occupy ¼ acre of Crown land at the junction of the Seranamu creek and the Mazaruni river.	,,	,,
S. Young ...	To occupy 2 acres of Crown land on the Eastern Side of the Potaro-Konawaruk road, South of the Police Station.	,,	3.5.13.
A. Caesar ...	To occupy Lot No. 2 at Carty's Landing, Cuyuni river.	,,	,,
O. Thomas ...	To occupy Lot No. 10 at Tumatumari, Potaro river.	,,	6.5.13.
O. Thomas ...	To occupy Lot No. 13 at Tumatumari, Potaro river.	,,	,,
Jas. Howell ...	To occupy 51·84 square roods on the Eastern Side of the Potaro-Konawaruk road, about 12·5 roods North of the 11 mile paal.	,,	13.5.13.
H. A. Goring ...	To occupy ½ acre of Crown land on the left bank Arangoy creek, left bank Cuyuni river.	,,	,,
Edward Sam ...	To occupy 46 square roods on the Eastern Side of the Potaro-Konawaruk road, 24·72 roods North of the 11 mile paal.	,,	21.5.13.
E. Luckie ...	To occupy Lot No. 2 at Tumatumari, Potaro river.	,,	,,
Sprostons, Limited ...	To occupy ½ acre of Crown land at Massawini creek, Barama river	,,	,,
do. ...	To occupy ¼ acre of Crown land at Massawini Landing, Barama river.	,,	,,
do, ..	To occupy one acre of Crown land on the left bank Yarikita river, next above the Police Station.	,,	27.5.13.

Digitized by Google

No.	NAME.	LOCALITY.	TERM.	DATE.
		PERMISSION UNDER CLAUSE 65.		
		ESSEQUIBO.		
952	J. Sandiford ...	To occupy 2·083 acres of Crown land, left bank Handrail creek, right bank Mahdia creek, Potaro river.	1 year to 31.3.14.	27.5.13.
1076	E. B. Leung ...	To occupy one acre of Crown land left bank Yarikita river, next above the Police Station.	do.	,,
997	J. E. Low ..	To occupy one acre of Crown land right bank Barama river, below the Portage around Towakaima Falls.	do.	,,
577	Ho-a-Shoo, Ltd. ...	To occupy 5 acres of Crown land at Mount Everard, right bank Barima river.	do.	29.5.13.
578	do. ...	To occupy 5 acres of Crown land at Mount Everard, right bank Barima river next below the tract held under Permission No. 577.	do.	,,
814	do. ...	To occupy Lot No. 4 at Flower Garden Hill, 11 miles Potaro-Konawaruk road.	do.	,,
815	do. ...	To occupy Lot No. 3 at Flower Garden Hill, 11 miles Potaro-Konawaruk road.	do.	,,
1018	do ...	To occupy ½ acre of Crown land on the Island opposite Arawak Matope Island, Cuyuni river.	do.	,,
1088	do. ...	To occupy ½ acre of Crown land on "Hill-to-House" creek, Rupa creek, left bank Cuyuni river.	do.	,,
1079	do. ...	To occupy one acre of Crown land at Pigeon Island Landing, Cuyuni river.	do.	,,
446	Manoel Vieira	To occupy one acre of Crown land at Aremu Landing, Cuyuni river.	do.	,,
609	do. ...	To occupy ¼ acre of Crown land at Tiger Island, Landing left bank Cuyuni river.	do.	,,
741	do. ...	To occupy ½ acre of Crown land at Quartzstone Landing, Cuyuni river.	do.	,,
742	do. ...	To occupy ½ acre of Crown land on Ladysmith Hill, Quartzstone Back, Cuyuni river.	do.	,,
1055	do. ...	To occupy Lot No. 3 at Carty's Landing, Cuyuni river.	do.	,,
1056	do. ...	To occupy Lot No. 4 at Carty's Landing, Cuyuni river.	do.	,,
1057	do. ...	To occupy Lot No. 6 at Carty's Landing, Cuyuni river.	do.	,,
1072	do. ...	To occupy ½ acre of Crown land at Rupar Landing, Cuyuni river.	do.	30.5.13.
1137	E. B. Leung ...	To occupy one acre of Crown land, right bank Aiarina creek, right bank Kaituma river.	do.	,,
		BERBICE.		
373	Estate of Ramburran, decd.	To occupy 250 acres in rear of the Southern half of Plantation Rosignol.	1 year to 31.3.14.	2.5.13.
479	do. ...	To occupy 493 acres of Crown land in rear of Plantations Sir James and D'Edwards.	,,	,,
1062	S. Davson & Co., Ltd,	To collect Tacouba wood from the bed of the Abary creek.	,,	,,
424	do, ...	To occupy a tract of Crown land on the right bank of the Abary creek for the purpose of conserving water.	,,	,,
1074	Abary Plantation, Ltd.	To collect Tacouba wood in the Abary creek along the facade of the Company's tracts.	,,	7.5.13.
864	Gunga ..	To occupy 39 acres of Crown land in rear of Plantation Mon Choisi.	,,	13.5.13.
321	J. W. Isaacs ...	To occupy 200 acres of Crown land in rear of Plantation Bel Air.	,,	21.5.13.
		PERMISSIONS UNDER CLAUSE 66.		
		ESSEQUIBO.		
40	J. Sandiford, ...	To sublet Permission No. 952, for 2·083 acres, left bank Handrail creek, Mahdia creek, Potaro river, to the Minnehaha Development Company, Limited.	1 year to 31.3.14.	27.5.13.
		BERBICE.		
35	Ramalsing ...	To sublet 10 acres, part of Licence of Occupancy No. A 210, for a portion of the Company path between Plantations Sir James and Cotton Tree to Madhoa, Bhugwansing, Jheet and Chudan.	1 year to 31.3.14.	3.5.13.
		CATTLE GRAZING PERMISSIONS.		
		RUPUNUNI SAVANNAHS.		
6	J. C. Menzies ...	To occupy 50 square miles on the left bank Ireng river, between the Puwa and Chung rivers.	1 year to 31.3.14.	13.5.13.

Digitized by Google

EXTENSIONS.

WOOD CUTTING LICENCES.

DEMERARA.

NAME.	LOCALITY.	ACRES.	TERM.	DATE.
has. Lopes ...	Left bank Tenabu creek, left bank Demerara river.	878.66	6 m'nths to 30.9.13.	27.5.13.

TRANSFERS.

WOOD CUTTING LICENCES.

NSFERRER.	TRANSFEREE.	DESCRIPTION OF LICENCES.	DATE.
ssioneer of s and Mines.	Berbice Steam Saw Mill and Foundry Coy., Limited.	Licence No. A 511, to cut wood on 895 acres on the right bank Dukalika creek, right bank Ituni creek, left bank Berbice river.	19.5.13.
do. ...	J. D. Ellis ...	Licence No. A 431, to cut wood on 264 acres, left bank Ants creek, left bank Pokerero creek, right bank Kamuni creek, left bank Demerara river.	29.5.13.
do. ...	Albert Knoop ..	Licence No. A495, to cut wood on 107 acres, right bank Serebekabra creek, left bank Demerara river.	,,

LICENCES OF OCCUPANCY.

opes and others.	F. W. Sarran ...	Licence of Occupancy No. 2,142 for 6·16 acres in rear of Plantation Letter Kenny, Courantyne Coast.	19.5.13.

BALATA LICENCES.

. Wight ...	Consolidated Rubber and Balata Estates, Limited.	Licence No. A 1,630, to collect balata on the Essequibo river, from Irlakaboura creek, to the Northern boundary of Licence No. A. 1,073.	23.5.13.
lo ...	do. ...	Licence No. A 1,631, to collect balata on the right bank Essequibo river, between the Demerara-Essequibo Railway line and the Irlakaboura creek.	,,

NAME.	LOCALITY.	ACRES.	DATE.

CANCELLATIONS.

GRANTS.

. Trangnada ...	Left bank Moraru creek, right bank Boerasirie creek, about ¾ mile from the mouth of the Moraru creek.	25	22.5.13.
. Jardine ..	Left bank Moraru creek, right bank Boerasirie creek, about 94 roods up the Moraru creek.	25	,,
. Fernandes ...	Left bank Moraru creek, right bank Boerasirie creek, about 176 roods up the Moraru creek.	25	,,
ikeram, M., B.R., No. 464 of 1883 ...	Left bank Moraru creek, right bank Boerasirie creek, about 8 roods up the Moraru creek.	25	,,
anah, M., B.R., No. 188 of 1855.	Left bank Moraru creek, right bank Boerasirie creek, about 270 roods up the Moraru creek.	25	,,
ajoo, Sewlall and Poonah.	Left bank Moraru creek, right bank Boerasirie creek, about 358 roods up the Moraru creek.	25	,,
. Lennon ...	Left bank Moraru creek, right bank Boerasirie creek, about 245 roods up the Moraru creek.	25	,,
Jacobs ...	Right bank Boerasirie creek, commencing at a paal about 460 roods above the mouth of the Yampari creek.	25	,,

HOMESTEADS.

a. Murray ..	Left bank Barima river, about 1,016 roods above Mora Passage, and one rood above Grant No. 3,812.	5	22.5.13.
hn Luces ..	Left bank Barima river, about 921 roods above the Mora Passage.	5	,,

LICENCES OF OCCUPANCY.

oker Bros., McConell & Co., Limited	Eastern half of the Company Path between Plantations Triumph and Mon Repos, extending from the Public Road to the McKenzie Empolder.	34.153	9.5.13.
dul Karim ...	Left bank Barima river, about 650 roods above a point opposite Mora Passage, being the Reserve in front of his Grant No. 3,223.	.46	15.5.13.
. Murray ...	Left bank Barima river, being the Government Reserve in front of his Grant No. 4,047.	.4	,,

Digitized by Google

No.	Name.	Locality.	Acres.	Date.
		BALATA LICENCES.		
A 1383	J. Wood Davis ..	Right bank Barama river, from 4 to 8 miles above Iana creek.		30.5.13.
A 1384	do. ...	Right bank Barama river, from 8 to 12 miles above Iana creek.		"
A 1385	do. ...	Right bank Barama river, from 12 to 16 miles above Iana creek.		"
A 1386	do. ...	Right bank Barama river, from 16 to 20 miles above Iana creek.		"

Digitized by Google

Post Office Notice.

HOLIDAY ARRANGEMENTS.

POST OFFICE DEPARTMENT,
Georgetown, British Guiana,
24th July, 1913.

ON Monday, 4th August, Public Holiday, the General Post Office will be open to the public for the sale of stamps and registration of letters from 6 a.m. to 8 a.m. City Branch Offices and District Offices will be open from 8 a.m. to 9 a.m., and 4 p.m. to 5 p.m.

No Money Order, Postal Order or Savings Bank business will be transacted on that day, and there will be only one house-to-house delivery of letters.

Mails will be despatched and received as usual, except that there will be no mid-day East Coast or afternoon West Coast, East Coast or Berbice mail.

On Saturday, 2nd August, mails for Berbice will leave Georgetown by the 7.30 a.m. and 4 p.m. trains, and mails from Berbice will leave Rosignol by the 6.55 a.m. and 3.30 p.m. trains.

N. FARRAR,
Postmaster General.

Miscellaneous.

DEMERARA RIVER JUDICIAL DISTRICT.

SEIZURE.

NOTICE is hereby given in accordance with section 26 of Ordinance 32 of 1903, that I, or some one duly authorised by me in writing, will sell publicly to the highest bidder at Hyde Park Court room on Tuesday, the 5th day of August, 1913, at 12 o'clock, noon, unless previously claimed according to law, the following articles seized by A. G. Griffith, Forest Ranger and R.C., from John Chung and Ah Sue on the 6th May, 1913, on Crown land situate on right bank, Waratilla creek, right bank, Kamuni creek, left bank, Demerara river:—

2½ Cords firewood, lying where they were seized.

Terms of Sale:—Cash, with royalty and auction dues.

J. McFARLANE CORRY,
Actg. Stipendiary Magistrate.

Christianburg,
27th June, 1913.

DEMERARA RIVER JUDICIAL DISTRICT.

SEIZURE.

NOTICE is hereby given in accordance with section 26 of Ordinance No. 32, Anno 1903, that I, or some one duly authorized by me in writing, will sell publicly to the highest bidder, at Mallali Court-room on Thursday, the 14th day of August, 1913, at 12 o'clock, noon, unless previously claimed according to law, the following articles seized by A. G. Griffith, Forest Ranger and Rural Constable, from M. P. Camacho on the 10th June, 1913, outside the upper boundary line of W.C. Licence A 402, situate on left bank, Hibibea creek, left bank, Demerara River:—

14 logs greenheart timber, containing 100 cubic feet, lying where seized.

Terms of sale: Cash, with royalty and auction dues.

J. McFARLANE CORRY,
Acting Stipendiary Magistrate.

Christianburg,
9th July, 1913.

DEMERARA RIVER JUDICIAL DISTRICT.

SEIZURE.

NOTICE is hereby given, in accordance with section 26 of Ordinance No. 32 of 1903, that I, or some one duly authorised by me in writing, will sell publicly to the highest bidder at Mallali Court Room on Thursday, 14th day of August, 1913, at 12 o'clock, noon, unless previously claimed according to law, the following articles seized by A. G. Griffith, Forest Ranger and Rural Constable, on the 18th June, 1913, from Joseph De Freitas on Crown lands situate on right bank Kurubaru Creek, right bank Demerara River.

7 Logs squared greenheart timber,
1 Log round greenheart timber, lying where seized.

Terms of Sale: Cash with royalty and auction dues.

J. McFARLANE CORRY,
Acting Stipendiary Magistrate.

Christianburg,
14th July, 1913.

ALL claims against the estate of George M. Robertson, deceased, must be filed with Robert Strang, Pln. Uitvlugt, West Coast, within 3 months from the first publication of this notice.

ROBERT STRANG,
Executor under the last Will and Testament of George M. Robertson, deceased.

19th July, 1913.

BRITISH GUIANA.—MEDICAL DEPARTMENT.

ABSTRACT OF REPORTS OF HOSPITALS AT THE UNDERMENTIONED INSTITUTIONS.

FOR THE WEEK ENDING SATURDAY, 24TH MAY, 1913.

HOSPITALS AT	Remaining from last Week.			Admitted in the Week.			Discharged in the Week.			Died in the Week.			Remaining at the end of the Week.			Increase.	Decrease.	Number of Inmates.			Percentage of Sickness.	REMARKS.
	M.	F.	T.	M.	F.	T.	M.	F.	T.	M.	F.	T.	M.	F.	T.	Total.	Total.	M.	F.	T.	Total.	
H.M.P. Settlement	4	...	4	8	...	8	1	...	1	...	...	...	11	...	11	7	...	210	...	210	5·7	
Georgetown Prison	4	...	4	...	...	...	*3	...	3	...	...	...	1	...	1	...	3	123	27	150	2·6	
New Amsterdam Prison	1	...	1	1	...	1	1	...	1	...	...	...	1	1	...	...	...	56	10	66	3·	*Transferred to Lunatic Asylum.
Suddie Prison	...	...	...	...	...	...	...	...	...	...	...	...	...	...	...	...	...	18	8	26	...	
Onderneeming Industrial School	1	...	1	...	...	...	...	...	...	...	...	...	1	...	1	...	...	114	...	114	·8	
Total	10	...	10	8	1	9	5	...	5	...	...	...	13	1	14	7	3	521	45	566	3·4	

E. D. ROWLAND,
Acting Surgeon General.

NOTICE.

ESTATE OF HENRY EVERTZ SMITH, DECEASED.

ALL persons having any claims against the Estate of Henry Evertz Smith, deceased, are hereby

Digitized by Google

requested to render same to the first undersigned within three (3) months from date hereof, and all persons indebted to the same, are requested to make immediate payment.

J. WOOD DAVIS,
C. L. GALE,
Executors Estate Henry Evertz Smith, Deceased.

Museum Buildings, Georgetown,
10th July, 1913.

[THIS IS THE THIRD PUBLICATION.]

TAKE notice that the Trade Mark

MAZDA

has been duly deposited in the Registrar's Office of British Guiana in the name of The General Electric Company of Schenectady, New York, in the United States of America, a corporation organised and existing under the laws of the state of New York, United States of America, and having its principal place of business in the county of Schenectady aforesaid, who claim to be the sole proprietors thereof and that the said Trade Mark is used in connection with Electric Lamps, especially Electric Incandescent Lamps and filaments for Electric Incandescent Lamps the exclusive right to use which said Trade Mark is claimed by the said General Electric Company,

EUSTACE G. WOOLFORD,
Agent.

THE HAND-IN-HAND MUTUAL GUARANTEE FIRE INSURANCE COMPANY OF BRITISH GUIANA, LIMITED.

THE following list comprising the names of the Chairman, Directors, Secretary and Assistant Secretary, is hereby published in terms of Section 36 (1) of Ordinance No. 7 of 1900.

Directors:

JULES AUGUSTE PAIRAUDEAU, Chairman.
CECIL FARRAR.
JAMES CORNER MCCOWAN.
ALFRED PARKER SHERLOCK.
CARL FRITZ WIETING.
GEORGE ARTHUR HILL GORING.
THOMAS TRAILL SMELLIE.
JOSEPH MONKHOUSE.
THOMAS JOHN ROY.
ALOYSIUS CHARLES O'DOWD.
JOAO JOSE RODRIGUES.
NELSON CANNON.

Secretary: JAMES SLATER.
Assistant Secretary: JAMES CANNON.

J. SLATER,
Secretary.

Georgetown, 17th July, 1913.

NOTICE.

THE Half yearly General Meeting of the Proprietors interested in the East Demerara Water Supply Scheme will be held in accordance with section 8, Ordinance No. 12 of 1884, on Monday, the 28th July, 1913, at the Office of the Commissioners, Lamaha Boat House, Vlissengen Road, Georgetown, at 12 o'clock, noon.

W. B. ST. AUBYN,
Secretary, East Demerara Water Supply Commissioners.

Georgetown 17th July, 1913.

IN THE SOUTH ESSEQUEBO JUDICIAL DISTRICT.

SEIZURE.

PURSUANT to the provisions of Ordinance No. 32 of 1903, I, the undersigned, or some person duly authorized by me in writing, will sell publicly to the highest bidder, at the hour of 12, noon, on Friday, 15th August, 1913, at the Magistrate's Court-room at Vergenoegen, unless claimed in terms of the law, the following articles:—

2 Logs Crabwoo dcontaining 58 cubic feet (more or less).

The above seizure was made by H. A. C. Trotz, an Officer of the Department of Lands and Mines, from unknown parties on the 2nd May, 1913, on Crown land situate on the western side of Big Dakalulu Island, Essequibo River, under section 25 of Ordinance No. 32 of 1903.

The logs are lying where seized.

Terms of Sale:—Cash, with royalty and auction dues.

SOUTHWELL G. T. BOURKE,
Stipendiary Magistrate,
South Essequebo Judicial District.

Leguan,
14th July, 1913.

NOTICE OF APPLICATION

FOR TRANSFER OF A LICENCE TAKEN OUT IN RESPECT OF ANY BUSINESS OR TRADE.

NOTICE is hereby given that Jose Gomes, residing at 110, Regent Street, the holder of Licences Nos. 24/24, 149/149 and 39/39 for carrying on a grocery business and for the sale of wine and malt liquors and tobacco at lot 110, Regent Street, and Silvina da Silva, residing at 110, Regent Street, have given the Commissary of Taxation of the Georgetown Fiscal District, notice of the intention to transfer the said licences to the said Silvina da Silva. Any person having a claim of over $100 for a liquidated sum against the said Jose Gomes, and desiring to oppose the said transfer, must give to the said Commissary within fourteen days of the date of this notice, a written notice objecting to the said transfer.

B. DAY,
District Commissary of Taxation,
Georgetown Fiscal District.

Commissary's Office,
Georgetown.
23rd July, 1913.

SUMMARY OF REPORTS OF ESTATES' HOSPITAL FOR THE WEEK ENDING SATURDAY, 24TH MAY, 1913.

	In-Patients.			Out-Patients.		
	M.	F.	T.	M.	F.	T.
Remaining from last week	500	188	688	124	79	203
Admitted during Week...	384	159	543	90	78	168
Discharged during week...	419	141	560	123	86	209
Died during week ...	6	2	8	...	...	...
Remaining at end of week	459	204	663	91	71	162
Increase	...	16	...	...	...	...
Decrease	41	...	25	33	8	41

E. D. ROWLAND,
Acting Surgeon General.

Digitized by Google

Electoral Notice.

ELECTORAL DISTRICT NO. 2—NORTH WESTERN DIVISION, COUNTY OF ESSEQUEBO.

LIST OF CLAIMS TO HAVE NAMES INSERTED IN THE LIST OF VOTERS FOR THE AFORESAID DISTRICT.

No.	Name.	Residence.	Nature of Qualification.	Local or other description of Property, etc.
1	Adams, Hamilton	Queenstown ...	Landowner ...	House and land, Queenstown.
2	Bachaus, Stephen	Pln. L'Union ...	Income ...	
3	Dainty, Samuel C.	Queenstown ...	Landowner ...	House and land, Queenstown.
4	Ellis, Amos Ezeikel	Queenstown ...	Landowner ...	House and land, Queenstown.
5	Ellis, George McDonald ..	Queenstown ...	Landowner ...	House and land, Queenstown.
6	Ellis, Thomas Augustus ...	Queenstown	Landowner ...	House and land, Queenstown.
7	Henry, John Alfred	Queenstown ...	Income ...	
8	Henry, Samuel	Queenstown ...	Landowner ..	House and land, Queenstown.
9	Layne, Michael	Queenstown ...	Landowner ...	House and land, Queenstown.
10	McGarrell, Alexander... ...	Queenstown ...	Landowner ...	House and land, Queenstown.
11	Nedd, Charles Philip	Queenstown ...	Landowner ...	House and land, Queenstown.
12	Ramdass	Queenstown ...	Landowner ...	House and land, Queenstown.
13	Ramdohur	Queenstown ...	Landowner ...	House and land, Queenstown.
14	Wade, Robert Eustace R. ...	Cullen Manse, Essequebo.	Income ...	

List of Objections—Nil.

WALTER E. ROTH,
Registering Officer,
Electoral District No. 2,—North Western Division.

Marlborough,
23rd July, 1913.

Customs Notice.

INTENDED SALE OF GOODS FOR WANT OF ENTRY.

NOTICE is hereby given, in terms of section 63 of Ordinance 7 of 1884, that the Goods of a perishable nature contained in the packages hereinafter described will, on account of Want of Entry, be sold at the Colonial Bonded Warehouse, Georgetown, at 12 o'clock, noon, on Friday, the 1st day of August, 1913.

Date of Warehousing.	Consignee's Names.	Marks on Packages.	Description of Goods.	Names of Importing Vessels.
5. 7. 13.	...Thom & Cameron, Ltd...	W. & R.	1 Barrel Flour ...	"Guiana," 16.6.13.
19. 7. 13.	... Wieting & Richter, Ltd..	R.	2 Boxes Potatoes ...	"Berbice," 3.7.13.

J. M. REID,
Comptroller of Customs.

Custom House, Georgetown,
24th July, 1913.

Digitized by Google

LIST showing the number and description of all Strays in Pound at the following Pounds in the Colony, on the last day of the week ending Saturday, July 19, 1913, in accordance with Section 14, Ordinance 1 of 1866.

Name of Pound.	When brought to the Pound.		Name of Party Bringing.	Name of Party Sending.	Place from whence Stray was sent.	Description of Animal.	Brand, Marks, Colour, &c.	Remarks
	Date.	Hour.						
DEMERARA—								
Sparendaam ...	Nil	Nil	Nil	Nil	Nil	Nil	Nil	
Beterverwagting ...	Nil	Nil	Nil	Nil	Nil	Nil	Nil	
Vigilance ...	15.7.1913	1.45 p.m.	A. Leo	A. Leo	Friendship	Ewe Sheep	Right ear V. Brown.	
Do. ...	15.7.1913	1.45 p.m.	A. Leo	A. Leo	Friendship	Lamb	No marks. Brown.	
Belfield ...	Nil	Nil	Nil	Nil	Nil	Nil	Nil	
Mahaica ...	Nil	Nil	Nil	Nil	Nil	Nil	Nil	
Cane Grove ...	Nil	Nil	Nil	Nil	Nil	Nil	Nil	
Mahaicony ...	Nil	Nil	Nil	Nil	Nil	Nil	Nil	
Vreed-en-Hoop ...	Nil	Nil	Nil	Nil	Nil	Nil	Nil	
La Grange ...	Nil	Nil	Nil	Nil	Nil	Nil	Nil	
Fellowship ...	Nil	Nil	Nil	Nil	Nil	Nil	Nil	
Stewartville ...	Nil	Nil	Nil	Nil	Nil	Nil	Nil	
Vergenoegen ..	Nil	Nil	Nil	Nil	Nil	Nil	Nil	
ESSEQUEBO—								
Aurora ...	Nil	Nil	Nil	Nil	Nil	Nil	Nil	
Capoey ...	15.7.1913	3.00 p.m.	Baboolall	Baboolall	L'Union	Ewe Goat	No brand or mark. Brown.	
Do. ...	15.7.1913	3.00 p.m.	Baboolall	Baboolall	L'Union	Ewe Goat	No brand or mark. Brown.	
Suddie ...	Nil	Nil	Nil	Nil	Nil	Nil	Nil	
Anna Regina ...	Nil	Nil	Nil	Nil	Nil	Nil	Nil	
Leguan ...	Nil	Nil	Nil	Nil	Nil	Nil	Nil	
Sans Souci ...	Nil	Nil	Nil	Nil	Nil	Nil	Nil	
Bartica ...	Nil	Nil	Nil	Nil	Nil	Nil	Nil	
Morawhanna ...	Nil	Nil	Nil	Nil	Nil	Nil	Nil	
Arakaka ...	Nil	Nil	Nil	Nil	Nil	Nil	Nil	
BERBICE—								
Weldaad ...	Nil	Nil	Nil	Nil	Nil	Nil	Nil	
Fort Wellington ...	19.7.1913	6.00 a.m.	Henry Edy, P.C. 1631	Henry Edy P.C. 1631	No. 29 Public Road	He Ass	4 TB right neck. Brown.	
Do. ...	19.7.1913	6.00 a.m.	Henry Edy, P.C. 1631	Henry Edy P.C. 1631	No. 29 Public Road	He Ass	$\frac{CH}{2}$ right hip. Brown.	
Do. ...	19.7.1913	4.40 p.m.	M. Downer	M. Downer	No. 30 Village	Steer	H 42 right leg & ribs. Brown, spotted.	
Do. ...	19.7.1913	4.40 p.m.	M. Downer	M. Downer	No. 30 Village	Cow and Heifer calf at her heels	H 42 right leg and ribs. Dark brown.	
Do. ...	19.7.1913	4.40 p.m.	M. Downer	M. Downer	No. 30 Village	Cow	H 42 right hip and leg. Dark brown.	
Do. ...	19.7.1913	4.40 p.m.	M. Downer	M. Downer	No. 30 Village	Heifer	H 42 right hip and ribs. Dark brown.	
Do. ...	19.7.1913	4.40 p,m.	M. Downer	M. Downer	No. 30 Village	Cow and Bull calf at her heels	H 42 right hip and leg. Dark brown.	
Do. ...	19.7.1913	4.40 p.m.	M. Downer	M. Downer	No. 30 Village	Heifer	H 42 right hip and ribs. Brown.	
Do. ...	19.7.1913	4.40 p.m.	M. Downer	M. Downer	No. 30 Village	Bull	H 42 right hip and ribs. Dark brown, spotted.	
Do. ...	19.7.1913	4.40 p.m.	M. Downer	M. Downer	No. 30 Village	Cow	H 42 right hip and ribs. Dark brown.	

Digitized by Google

Do.	...	19.7.1913	4.40 p.m.	M. Downer	M. Downer	Steer	P 77 & 34 GB right hip. Dark brown.
Do.	...	19.7.1913	4.40 p.m.	M. Downer	M. Downer	Steer	GB 34 right hip. Brown.
Blairmont	...	15.7.1913	6.50 a.m.	Cobinsing	F. Blanchard	Ewe Goat	Right ear cut, no brand. Brown.
Do.	...	15.7.1913	6.50 a.m.	Cobinsing	F. Blanchard	Ewe Kid	Right ear cut, no brand. Cream.
Do.	...	15.7.1913	6.50 a.m.	Cobinsing	F. Blanchard	Ewe Kid	Right ear cut, no brand. Brown.
Stanleytown	...	Nil	Nil	Nil	Nil	Nil	Nil
Reliance	...	Nil	Nil	Nil	Nil	Nil	Nil
Sisters	...	Nil	Nil	Nil	Nil	Nil	Nil
Schepmoed	...	Nil	Nil	Nil	Nil	Nil	Nil
Albion	...	17.7.1913	6.00 a.m.	Lackhan	Rosehall Village	Mare Donkey	55 R right shoulder. Dark brown.
Do.	...	17.7.1913	6.00 a.m.	Lackhan	Rosehall Village	Stallion Donkey	Brand right hip not legible. Dk brown
Whim	...	16.7.1913	3.40 p.m.	Ramohuran	Plo. Port Mourant	He Ass	Brand not legible. Brown.
Do.	...	16.7.1913	2.20 p.m.	Saeakan	Lancaster Back	Ewe Goat	Both ears tip cut off. Brown.
Do.	...	19.7.1913	4.10 p.m.	Jodah	Friendship	Cow	Brand not legible. Light brown.
Tarlogie	...	Nil	Nil	Nil	Nil	Nil	Nil
No. 51	...	Nil	Nil	Nil	Nil	Nil	Nil
No. 63	...	Nil	Nil	Nil	Nil	Nil	Nil
Ellen and Mary	...	Nil	Nil	Nil	Nil	Nil	Nil

Digitized by Google

PUBLIC HOSPITALS.—BRITISH GUIANA.

RETURN FOR THE WEEK ENDING SATURDAY, 24TH MAY, 1913.

HOSPITAL AT	Remaining from last Week.			Admitted.			Discharged recovered.			Discharged for other causes.			Died.			Remaining at the end of the week.			Out-patients.		
	M.	F.	T.	M.	F.	T.	M.	F.	T.	M.	F.	T.	M.	F.	T.	M.	F.	T.	M.	F.	T.
Georgetown ...	255	194	449	98	89	187	41	44	85	41	50	91	14	7	21	257	182	439	201	255	456
New Amsterdam ...	73	54	127	23	24	47	11	11	22	20	11	31	4	...	4	61	56	117	174	212	386
Suddie	36	19	55	10	6	16	2	5	7	1	2	3	...	1	1	43	17	60	37	40	77
Bartica	3	2	5	3	4	7	3	1	4	1	1	2	1	...	1	1	4	5	3	4	7
Morawhanna ...	10	3	13	2	...	2	1	1	2	6	1	7	...	...	...	6	1	7	40	23	63
Po'aro	3	...	3	...	...	...	...	...	...	1	...	1	1	...	1	1	...	1	19	4	23
Arakaka	5	...	5	...	...	...	...	...	...	1	...	1	...	...	...	4	...	4	8	2	10
Total ...	385	272	657	136	123	259	57	62	119	71	65	136	20	8	28	373	260	633	482	540	1,022

PUBLIC ASYLUMS.

Lunatic Asylum ...	434	285	719	2	1	3	1	...	1	...	...	...	...	...	...	435	286	721	...	...	...
Leper Asylum ...	261	121	382	3	1	4	...	...	...	...	...	...	...	...	...	264	122	386	...	...	...
Total ...	695	406	1,101	5	2	7	1	...	1	...	...	...	...	...	...	699	408	1,107	...	...	...

PUBLIC DISPENSARIES.

DISPENSARIES AT	OUT-PATIENTS.		
	M.	F.	T.
Georgetown No. 1	39	95	134
Do. No. 2	24	64	88
Do. No. 3	...	...	...
Albouy's Town Medical Station	24	41	65
Demerara River	10	14	24
Berbice do.	11	...	11
Upper Pomeroon River	8	3	11
Lower Pomeroon River	13	10	23
Moruca	2	6	8
Total ...	131	233	364

E. D. ROWLAND,
Acting Surgeon General.

GEORGETOWN, DEMERARA.—Printed and Published every *Wednesday and Saturday*, and on such Extraordinary Days as may be directed by His Excellency the Governor, by "The Argosy" Company, Limited, at their Office, Lot 35, Water Street, Robb's Town. Subscription—Four Dollars per annum; Single Copies, 4 Cents.
Saturday, 26th July, 1913.

Digitized by Google

Vol. XXXVII

No. 63.

2,213

The Official Gazette

OF BRITISH GUIANA.

Published by Authority of His Excellency the Governor.

GEORGETOWN, WEDNESDAY, JULY 30TH. 1913.

I assent

WALTER EGERTON,

Governor.

BRITISH GUIANA.

[COURT OF POLICY.]

ORDINANCE NO. 15 OF 1913.

AN ORDINANCE to amend the Polder Ordinance, 1910. A.D. 1913.

[30th July, 1913.]

BE it enacted by the Governor of British Guiana, with the advice and consent of the Court of Policy thereof, as follows :—

1. This Ordinance may be cited as the Polder Ordinance, 1910, Amendment Ordinance, 1913, and shall be read and construed as one with the Polder Ordinance, 1910, hereinafter referred to as the Principal Ordinance. Short Title and Construction.

Digitized by Google

Repeal and re-enactment of section 16 of Ordinance 25 of 1910.

2. Section sixteen of the Principal Ordinance is hereby repealed and the following section shall be inserted in lieu thereof :—

Recovery of Assessments.

16.—(1.) The Polder Authority of any Polder may recover all assessments and sums due to them by the proprietors of all land in the polder by parate or summary execution against such proprietors, or in any case in which such assessment or sum does not exceed one hundred dollars in the same manner as rates in Villages and Country Districts are recoverable under the provisions of the Local Government Ordinance, 1907, and all the provisions of the said Ordinance with respect to the recovery of rates in Villages and Country Districts shall be deemed to apply to the recovery of assessments and sums due under the Principal Ordinance, where such assessments and sums do not exceed one hundred dollars.

No. 13 of 1907.

(2.) A statement that any amount is due by the proprietor of any land in the Polder purporting to be signed by the Chairman of the Authority shall without further proof of the signature or any other matter be deemed *prima facie* proof that the amount stated is so due.

(3.) All powers which may be exercised or things done by the Overseer or Chairman of a Local Authority in relation to the recovery of rates in Villages and Country Districts may be exercised or done by the Chairman of the Polder Authority in relation to the recovery of assessments and sums due under the Principal Ordinance.

Powers of Polder Authority with respect to property sold for non-payment of assessments.

3. When any property is brought to execution sale at the instance of a Polder Authority for non-payment of assessment and sums due under the Principal Ordinance the Polder Authority shall have the following powers :—

(1.) They may purchase and receive transport or Letters of Decree and may sell and pass transport for such property.

(2.) They may carry on the cultivation of any property so purchased for a period not exceeding six months, but not longer without the approval of the Governor-in-Council, and may do all things requisite, including the raising of money on loan, for carrying on such cultivation.

(3.) They may mortgage any property so purchased :

Provided always that the purchase money of such property is not in excess of the total amount due to the Polder Authority including both assessments and law costs, and provided always that if such property or any part thereof is not required for the purpose of this Ordinance the said property or such part as is not so required shall be sold at the earliest possible opportunity for the realization of the amount due.

Digitized by Google

4. The following sub-section shall be substituted for sub-section four of section fifteen of the Principal Ordinance :— Amendment of section 15 of Ordinance 25 of 1910.

(4.) Where the proprietor or the attorney of the proprietor of any land fails or neglects to register any such address for service, all notices required by this Ordinance to be given to, and all legal process to be served on, such proprietor or his attorney may be given or served by affixing the said notice or process on the principal building on the land and if there be no building thereon then to some tree or other conspicuous object thereon, and a declaration made before a Justice of the Peace by the person so affixing such notice or process endorsed on a copy or duplicate of the same that such notice or process was duly given or served and stating the mode thereof shall be deemed in all Courts of Justice to be *prima facie* evidence that such notice or process was duly given or served.

Digitized by Google

Digitized by Google

Government Notice.

GOVERNMENT SECRETARY'S OFFICE,
Georgetown, Demerara,
342. 29th July, 1913.

THE Bill entitled "An Ordinance to consolidate and amend the Law relating to Companies and Associations," which was considered by the Governor and Court of Policy on the 8th and 14th July, is hereby re-published for general information, as amended by the Court.

By Command,
CLIFTON GRANNUM,
Acting Government Secretary.

THE COMPANIES (CONSOLIDATION) BILL, 1913.

EXPLANATORY MEMORANDUM.

The Company legislation of the Colony consists—

(1.) of three Companies' Clauses Ordinances 1 of 1846, 4 of 1877 and 9 of 1898, respectively;

(2.) of two English Companies (Holding of lands) Ordinances, 7 of 1868 and 12 of 1868:

and (3) of the Companies Ordinance, 1898.

The group of Companies Clauses Ordinances deals with the regulation of the constitution of joint-stock companies for carrying on undertakings of a public nature (*e.g.*, railways) and authorizes the taking of lands for such purposes. It also consolidates certain provisions usually inserted in Ordinances relating to the constitution and management of such companies and provides for the completion of title to lands acquired far such undertakings of a public nature. It embodies in fact the English legislation on this branch of the subject and so far has been found adequate to local requirements. No alteration is proposed at the present time.

Ordinance 7 of 1868 empowers English companies already incorporated at that date or which might subsequently be incorporated under the English Companies Acts 1862 or 1867 to hold land in the colony as if incorporated under the local Companies

Digitized by Google

Ordinance, 1864. Ordinance 12 of 1910 extends this privilege to companies incorporated under the Companies (Consolidation) Act, 1908, or any statutory extension or modification thereof. These Ordinances also serve a specific purpose and it is not proposed to alter them.

The Companies Ordinance, 1898, is the principal statute dealing with this subject in its general aspect at the present time, It repeals an Ordinance of 1864 and is in fact a consolidation with the alterations made necessary by local requirements, of the general English Company legislation up to 1898, viz., of the consolidating Act of 1862, the Companies Acts of 1867 and 1879 and the Directors' Liability Act 1890.

Since the passing of this Ordinance the development of English Company law has been very great owing to the increasing number of public and private companies. The Acts of 1898, 1900, 1907 and 1908, were followed up by the Companies (Consolidation) Act 1908 which represents what is virtually a codification of the English Company Law. It repeals a large number of enactments ranging from 1862 to 1908 which deal expressly with companies and also repeals certain other enactments which related to companies or to the administration on the same lines as the administration of companies of other associations or partnerships. It re-enacts, however, with amendments the net result of all this legislation. As many of its provisions apply to companies formed before it was passed any references in any other Act to the repealed provisions are, unless a contrary intention appears, to be construed as references to the provisions so re-enacted.

Among the provisions of the Act of 1908 which find no parallel in our Ordinance of 1898 may be mentioned those relating to private companies (enabling two or more persons to register themselves as a private company under special conditions), to registration, to the restrictions on the appointment of directors both in companies inviting and in those not inviting a public share subscription, to the fixing of the minimum subscription upon which shares might be allotted for the first time (which does not apply to private companies) and to underwriters' commissions (which must now be authorised by the articles and have the amount and rate per cent. stated whether shares are offered to the public or not.) The sections dealing with auditors are also new.

The advisability of keeping the Company Law of the colony in harmony with the English Law on this subject is obvious. The development of British Guiana is being carried on chiefly by companies either registered in the United Kingdom or financed and managed from that quarter. Our present legislation is specially defective as regards the appointment and responsibility of directors and the question of underwriting commissions and in regard to

Digitized by Google

the absence of any provisions dealing with private companies. Other British Possessions have recently taken steps to make their law uniform with the English Company Law. The present Bill proposes therefore to adopt the English Consolidating Act of 1908 with such amendments as local circumstances require and no further.

A BILL ENTITLED "AN ORDINANCE TO CONSOLIDATE AND AMEND THE LAW RELATING TO COMPANIES AND ASSOCIATIONS."

BE it enacted by the Governor of British Guiana, with the advice and consent of the Court of Policy thereof, as follows :—

PART I.

CONSTITUTION AND INCORPORATION.

Short Title.

1. This Ordinance may be cited as the Companies (Consolidation) Ordinance, 1913.

Prohibition of Large Partnerships.

Prohibition of partnerships exceeding certain number.

2.—(1) No company, association, or partnership consisting of more than ten persons shall be formed for the purpose of carrying on the business of banking, unless it is registered as a company under this Ordinance, or is formed in pursuance of Ordinance or of letters patent.

(2) No company, association, or partnership consisting of more than twenty persons shall be formed for the purpose of carrying on any other business that has for its object the acquisition of gain by the company, association, or partnership, or by the individual members thereof, unless it is registered as a company under this Ordinance, or is formed in pursuance of some other ordinance, or of letters patent.

Memorandum of Association.

Mode of forming incorporated company.

3. Any seven or more persons (or, where the company to be formed will be a private company within the meaning of this Ordinance, any two or more persons) associated for any lawful purpose may, by subscribing their names to a memorandum of association and otherwise complying with the requirements of this Ordinance in respect of registration, form an incorporated company, with or without limited liability (that is to say), either—

(i) A company having the liability of its members limited by the memorandum to the amount, if any, unpaid on the shares respectively held by them (in this Ordinance termed a company limited by shares) ; or

(ii) A company having the liability of its members limited by the memorandum to such amount as the members may respectively thereby undertake to contribute to the assets

Digitized by Google

of the company in the event of its being wound up (in this Ordinance termed a company limited by guarantee); or

(iii) A company not having any limit on the liability of its members (in this Ordinance termed an unlimited company).

Memorandum of company limited by shares.

4. In the case of a company limited by shares—

(1) The memorandum must state—

(i) The name of the company, with "Limited" as the last word in its name;

(ii) The town or place within the colony in which the registered office of the company is proposed to be situated.

(iii) The objects of the company;

(iv) That the liability of the members is limited;

(v) The amount of share capital with which the company proposes to be registered, and the division thereof into shares of a fixed amount:

(2) No subscriber of the memorandum may take less than one share:

(3) Each subscriber must write opposite to his name the number of shares he takes.

Memorandum of company limited by guarantee.

5. In the case of a company limited by guarantee—

(1) The memorandum must state—

(i) The name of the company, with "Limited" as the last word in its name;

(ii) The town or place within the colony in which the registered office of the company is proposed to be situated;

(iii) The objects of the company;

(iv) That the liability of the members is limited;

(v.) That each member undertakes to contribute to the assets of the company in the event of its being wound up while he is a member, or within one year afterwards, for payment of the debts and liabilities of the company contracted before he ceases to be a member, and of the costs, charges, and expenses of winding up, and for adjustment of the rights of the contributories among themselves, such amount as may be required, not exceeding a specified amount.

(2.) If the company has a share capital—

(i) The memorandum must also state the amount of share capital with which the company proposes to be registered and the division thereof into shares of a fixed amount;

(ii.) No subscriber to the memorandum may take less than one share;

Digitized by Google

(iii.) Each subscriber must write opposite his name the number of shares he takes.

Memorandum of unlimited company.

6. In the case of an unlimited company—

(1.) The memorandum must state—

(i.) The name of the company;

(ii.) The town or place within the colony in which the registered office of the company is proposed to be situated;

(iii.) The objects of the company.

(2.) If the company has a share capital—

(i.) No subscriber to the memorandum may take less than one share;

(ii.) Each subscriber must write opposite his name the number of shares he takes.

Stamp and signature of memorandum.

7. The memorandum must bear the same stamp as if it were an agreement, and must be signed by each subscriber in the presence of two witnesses who must attest the signature.

Restriction on alteration of memorandum.

8. A company may not alter the conditions contained in its memorandum except in the cases and in the mode and to the extent for which express provision is made in this Ordinance.

Name of company and change of name.

9.—(1.) A company may not be registered by a name identical with that by which a company in existence is already registered, or so nearly resembling that name as to be calculated to deceive except where the company in existence is in the course of being dissolved and signifies its consent in such manner as the registrar requires.

(2.) If a company, through inadvertence or otherwise, is, without such consent as aforesaid, registered by a name identical with that by which a company in existence is previously registered, or so nearly resembling it as to be calculated to deceive, the first-mentioned company may, with the sanction of the registrar, change its name.

(3.) Any company may, by special resolution and with the approval of the Governor-in-Council signified in writing, change its name.

(4.) Where a company changes its name, the registrar shall enter the new name on the register in the place of the former name, and shall issue a certificate of incorporation altered to meet the circumstances of the case.

(5.) The change of name shall not affect any rights or obligations of the company, or render defective any legal proceedings by or against the company, and any legal proceedings that might have

Digitized by Google

been continued or commenced against it by its former name may be continued or commenced against it by its new name.

Alteration of objects of company.

10.—(1.) Subject to the provisions of this section a company may, by special resolution, alter the provisions of its memorandum with respect to the objects of the company, so far as may be required to enable it—

(*a.*) to carry on its business more economically or more efficiently; or

(*b.*) to attain its main purpose by new or improved means; or

(*c.*) to enlarge or change the local area of it operations; or

(*d.*) to carry on some business which under existing circumstances may conveniently or advantageously be combined with the business of the company; or

(*e.*) to restrict or abandon any of the objects specified in the memorandum.

(2.) The alteration shall not take effect until and except in so far as it is confirmed on petitions by the court.

(3.) Before confirming the alteration the court must be satisfied—

(*a.*) that sufficient notice has been given to every holder of debentures of the company, and to any persons or class of persons whose interests will, in the opinion of the court, be affected by the alteration; and

(*b.*) that, with respect to every creditor who in the opinion of the court is entitled to object, and who signifies his objection in manner directed by the court, either his consent to the alteration has been obtained or his debt or claim has been discharged or has determined, or has been secured to the satisfaction of the court:

Provided that the court may, in the case of any person or class, for special reasons, dispense with the notice required by this section.

(4.) The court may make an order confirming the alteration either wholly or in part, and on such terms and conditions as it thinks fit, and may make such order as to costs as it thinks proper.

(5.) The court shall, in exercising its discretion under this section, have regard to the rights and interests of the members of the company or of any class of them, as well as to the rights and interests of the creditors, and may, if it thinks fit, adjourn the proceedings in order that an arrangement may be made to the satisfaction of the court for the purchase of the interests of dissentient members; and may give such directions and make such orders as it may think expedient for facilitating or carrying

Digitized by Google

into effect any such arrangement: Provided that no part of the capital of the company may be expended in any such purchase.

(6.) An office copy of the order confirming the alteration, together with a printed copy of the memorandum as altered, shall, within fifteen days from the date of the order, be delivered by the company to the registrar and he shall register the same, and shall certify the registration under his hand, and the certificate shall be conclusive evidence that all the requirements of this Ordinance with respect to the alteration and the confirmation thereof have been complied with, and thenceforth the memorandum so altered shall be the memorandum of the company.

The court may by order at any time extend the time for the delivery of documents to the registrar under this section for such period as the court may think proper.

(7.) If a company makes default in delivering to the registrar any document required by this section to be delivered to him, the company shall be liable to a fine not exceeding forty-eight dollars for every day during which it is in default.

Articles of Association.

Registration of articles.

11.—(1.) There may, in the case of a company limited by shares, and they shall in the case of a company limited by guarantee or unlimited, be registered with the memorandum articles of association signed by the subscribers to the memorandum and prescribing regulations for the company.

(2.) Articles of Association may adopt all or any of the regulations contained in Table A. in the First Schedule to this Ordinance.

(3.) In the case of an unlimited company or a company limited by guarantee the articles, if the company has a share capital, must state the amount of share capital with which the company proposes to be registered.

(4.) In the case of an unlimited company or a company limited by guarantee, if the company has not a share capital, the articles must state the number of members with which the company proposes to be registered, for the purpose of enabling the registrar to determine the fees payable on registration.

Application of Table A.

12. In the case of a company limited by shares and registered after the commencement of this Ordinance, if articles are not registered, or, if articles are registered, in so far as the articles do not exclude or modify the regulations in Table A. in the First Schedule to this Ordinance, those regulations shall, so far as applicable, be the regulations of the compan y in the same manner and to the same extent as if they were contained in duly registered articles.

Digitized by Google

Form stamp and signature of articles.

13. Articles must—

(*a*) be printed ;

(*b*) be divided into paragraphs numbered consecutively ;

(*c*) bear the same stamp as if they were contained in an agreement ; and

(*d*) be signed by each subscriber of the memorandum of association in the presence of two witnesses who must attest the signature.

Alteration of articles by special resolution.

14.—(1.) Subject to the provisions of this Ordinance and to the cenditions contained in its memorandum, a company may by special resolution alter or add to its articles ; and any alteration or addition so made shall be as valid as if originally contained in the articles, and be subject in like manner to alteration by special resolution

(2.) The power of altering articles under this section shall, in the case of an unlimited company extend to altering any regulations relating to the amount of capital or its distribution into shapes, notwithstanding that those regulations are contained in the memorandum.

General Provisions.

Effect of memorandum and articles.

15.—(1.) The memorandum and articles shall, when registered, bind the company and the members thereof to the same extent as if they respectively had been signed and sealed by each member, and contained covenants on the part of each member, his heirs, executors, and administrators, to observe all the provisions of the memorandum and of the articles, subject to the provisions of this Ordinance.

Registration of memorandum and articles.

(2.) All money payable by any member to the company under the memorandum of articles shall be a debt due from him to the company.

Effect of registration.

16. The memorandum and the articles (if any) shall be delivered to the registrar and he shall retain and register them.

17.—(1.) On the registration of the memorandum of a company the registrar shall certify under his hand that the company is incorporated and in the case of a limited company that the company is limited.

(2.) From the date of incorporation mentioned in the certificate of incorporation, the subscribers of the memorandum together with such other persons as may from time to time become members of the company, shall be a body corporate by the name contained in the memorandum, capable forthwith of exercising all the functions of an incorporated company, and having perpetual succession and a common seal, with power to hold lands, but with such liability on the part of the members to con-

Digitized by Google

tribute to the assets of the company in the event of its being wound up as is mentioned in this Ordinance.

Conclusiveness of certificate of incorporation.

18.—(1.) A certificate of incorporation given by the registrar in respect of any association shall be conclusive evidence that all the requirements of this Ordinance in respect of registration and of matters precedent and incidental thereto have been complied with, and that the association is a company authorised to be registered and duly registered under this Ordinance.

(2.) A statutory declaration by a solicitor of the Supreme Court, engaged in the formation of the company, or by a person named in the articles as a director or secretary of the company, of compliance with all or any of the said requirements shall be produced to the registrar, and the registrar may accept such a declaration as sufficient evidence of compliance.

Copies of memorandum and articles to be given to members.

19.—(1.) Every company shall send to every member, at his request, and on payment of forty-eight cents or such less sum as the company may prescribe, a copy of the memorandum and of the articles (if any).

(2.) If a company makes default in complying with the requirements of this section, it shall be liable for each offence to a fine not exceeding five dollars.

Associations not for Profit.

Restriction on charitable and other companies holding land.

20. A company formed for the purpose of promoting art, science, religion, charity, or any other like object, not involving the acquisition of gain by the company or by its individual members, shall not, without the licence of the Governor-in-Council, hold more than two acres of land; but the Governor-in-Council may by licence empower any such company to hold lands in such quantity, and subject to such conditions, as the Governor-in-Council thinks fit.

Power to dispense with "Limited" in name of charitable and other companies.

21.—(1.) Where it is proved to the satisfaction of the Governor-in-Council that an association about to be formed as a limited company is to be formed for promoting commerce, art, science, religion, charity, or any other useful object, and intends to apply its profits (if any) or other income in promoting its objects, and to prohibit the payment of any dividend to its members, may by licence under the hand of the Government Secretary direct that the association be registered as a company with limited liability, without the addition of the word "Limited" to its name, and the association may be registered accordingly.

(2.) A licence by the Governor-in-Council under this section may be granted on such conditions and subject to such regulations as the Governor-in-Council thinks fit, and those conditions and regulations shall be binding on the association, and shall, if the

Digitized by Google

Governor-in-Council so directs, be inserted in the memorandum and articles, or in one of those documents.

(3.) The association shall on registration enjoy all the privileges of limited companies, and be subject to all their obligations, except those of using the word "Limited" as any part of its name, and of publishing its name, and of sending lists of members and directors and managers to the registrar.

(4.) A licence under this section may at any time be revoked by the Governor-in-Council, and upon revocation the registrar shall enter the word "Limited" at the end of the name of the association upon the register, and the association shall cease to enjoy the exemptions and privileges granted by this section:

Provided that before a licence is so revoked the Governor-in-Council shall give to the association notice in writing of his intention, and shall afford the association an opportunity of being heard in opposition to the revocation.

Companies Limited by Guarantee.

Provision as to companies limited by guarantee.

22.—(1.) In the case of a company limited by guarantee and not having a share capital, and registered on or after the tenth day of December, eighteen hundred and ninety-eight, every provision in the memorandum or articles or in any resolution of the company purporting to give any person a right to participate in the divisible profits of the company otherwise than as a member shall be void.

(2.) For the purposes of the provisions of this Ordinance relating to the memorandum of a company limited by guarantee and of this section, every provision in the memorandum or articles, or in any resolution, of any company limited by guarantee and registered on or after the tenth day of December, eighteen hundred and ninety-eight, purporting to divide the untertaking of the company into shares or interests shall be treated as a provision for a share capital, notwithstanding that the nominal amount or number of the shares or interests is not specified thereby.

PART II.

DISTRIBUTION AND REDUCTION OF SHARE CAPITAL, REGISTRATION OF UNLIMITED COMPANY AS LIMITED, AND UNLIMITED LIABILITY OF DIRECTORS.

Distribution of Share Capital.

Nature of shares.

23.—(1.) The shares or other interest of any member in a company shall be movable property, transferable in manner provided by the articles of the company, and shall not be of the nature of immovable property.

(2.) Each share in a company having a share capital shall be distinguished by its appropriate number.

Digitized by Google

Certificate of shares or stock.

24. A certificate, under the common seal of the company, specifying any shares or stock held by any member, shall be *prima facie* evidence of the title of the member to the shares or stock.

Definition of member.

25.--(1) The subscribers of the memorandum of a company shall be deemed to have agreed to become members of the company, and on its registration shall be entered as members in its register of members.

(2) Every other person who agrees to become a member of a company, and whose name is entered in its register of members, shall be a member of the company.

Register of members.

26.—(1) Every company shall keep in one or more books a register of its members, and enter therein the following particulars :—

(i) the names and addresses, and the occupations, if any, of the members, and in the case of a company having a share capital a statement of the shares held by each member, distinguishing each share by its number, and of the amount paid or agreed to be considered as paid on the shares of each member ;

(ii) The date at which each person was entered in the register as a member ;

(iii) The date at which any person ceased to be a member.

(2) If a company fails to comply with this section it shall be liable to a fine not exceeding twenty-four dollars for every day during which the default continues; and every director and manager of the company who knowingly and wilfully authorises or permits the default shall be liable to the like penalty.

Annual list of members and summary.

27.—(1) Every company having a share capital shall once at least in every year make a list of all persons who, on the fourteenth day after the first or only ordinary general meeting in the year, are members of the company, and of all persons who have ceased to be members since the date of the last return or (in the case of the first return) of the incorporation of the company.

(2) The list must state the names, addresses, and occupations of all the past and present members therein mentioned, and the number of shares held by each of the existing members at the date of the return, specifying shares transferred since the date of the last return or (in the case of the first return) of the incorporation of the company by persons who are still members and have ceased to be members respectively and the dates of registration of the transfers, and must contain a summary distinguishing between shares issued for cash and shares issued as fully or partly paid up otherwise than in cash, and specifying the following particulars :—

Digitized by Google

(*a*) The amount of the share capital of the company, and the number of the shares into which it is divided ;

(*b*) The number of shares taken from the commencement of the company up to the date of the return ;

(*c*) The amount called up on each share ;

(*d*) The total amount of calls received ;

(*e*) The total amount of calls unpaid ;

(*f*) The total amount of the sums (if any) paid by way of commission in respect of any shares or debentures, or allowed by way of discount in respect of any debentures, since the date of the last return ;

(*g*) The total number of shares forfeited ;

(*h*) The total amount of shares or stock for which share warrants are outstanding at the date of the return ;

(*i*) The total amount of share warrants issued and surrendered respectively since the date of the last return ;

(*k*) The number of shares or amount of stock comprised in each share warrant ;

(*l*) The names and addresses of the persons who at the date of the return are the directors of the company, or occupy the position of directors, by whatever name called ; and

(*m*) The total amount of debt due from the company in respect of all mortgages and charges which are required to be registered with the registrar under this Ordinance.

(3) The summary must also (except where the company is a private company) include a statement, made up to such date not more than one month before the date of the said first or only ordinary general meeting as may be specified in the statement, in the form of a balance sheet, audited by the company's auditors, and containing a summary of its share capital, its liabilities, and its assets, giving such particulars as will disclose the general nature of those liabilities and assets, and how the values of the fixed assets have been arrived at, but the balance sheet need not include a statement of profit and loss.

(4) The above list and summary must be contained in a separate part of the register of members, and must be completed within seven days after the fourteenth day aforesaid, and the company must forthwith forward to the registrar a copy signed by the manager or by the secretary of the company.

(5) If a company makes default in complying with the requirements of this section it shall be liable to a fine not exceeding twenty-four dollars for every day during which the default continues, and every director and manager of the company who knowingly and wilfully authorises or permits the default shall be liable to the like penalty.

Digitized by Google

Trusts not to be entered on register.

28. No notice of any trust, expressed, implied, or constructive, shall be entered on the register, or be receivable by the registrar.

Registration of transfer at request of transferor.

29. On the application of the transferor or of the transferee of any share or interest in a company, and subject to anything contained in the articles, the company shall enter in its register of members the name of the transferee in the manner prescribed by this Ordinance and such entry shall be made within seven days from the date of such application subject to the same penalties as in section twenty-six hereof.

Transfer by personal representative.

30. A transfer of the share or other interest of a deceased member of a company made by his heir or executor shall, although the heir or executor is not himself a member, be as valid as if he had been a member at the time of the execution of the instrument of transfer.

Inspection of register of members.

31.—(1.) The register of members, commencing from the date of the registration of the company, shall be kept at the registered office of the company, and, except when closed under the provisions of this Ordinance, shall during business hours (subject to such reasonable restrictions as the company in general meeting may impose, so that not less than two hours in each day be allowed for inspection) be open to the inspection of any member gratis, and to the inspection of any other person on payment of twenty-four cents, or such less sum as the company may prescribe, for each inspection.

(2.) Any member or other person may require a copy of the register, or of any part thereof, or of the list and summary required by this Ordinance, or any part thereof, on payment of twenty-four cents or such less sum as the company may prescribe, for every hundred words or fractional part thereof required to be copied.

(3.) If any inspection or copy required under this section is refused, the company shall be liable for each refusal to a fine not exceeding ten dollars and to a further fine not exceeding ten dollars for every day during which the refusal continues, and every director and manager of the company who knowingly authorises or permits the refusal shall be liable to the like penalty; and any Judge of the Supreme Court, may by order compel an immediate inspection of the register.

Power to close register.

32. A company may, on giving notice by advertisement in some newspaper circulating in the district in which the registered office of the company is situate, close the register of members for any time or times not exceeding in the whole thirty days in each year.

Power of court to rectify register.

33.—(1.) If—

(*a*) the name of any person is, without sufficient cause, entered in or omitted from the register of members of a company; or

(*b*) default is made or unnecessary delay takes place in entering on the register the fact of any person having ceased to be a member,

Digitized by Google

the person aggrieved, or any member of the company, or the company, may apply to the court for rectification of the register.

(2.) The application may be made by motion in the Supreme Court, or before any Judge thereof in chambers and the court or Judge may either refuse the application, or may order rectification of the register, and payment by the company of any damages sustained by any party aggrieved.

(3.) On any application under this section the court or Judge may decide any question relating to the title of any person who is a party to the application to have his name entered in or omitted from the register, whether the question arises between members or alleged members, or between members or alleged members on the one hand and the company on the other hand; and generally may decide any question necessary or expedient to be decided for rectification of the register.

(4.) In the case of a company required by this Ordinance to send a list of its members to the registrar, the court or Judge when making an order for rectification of the register, shall by the same order direct notice of the rectification to be given to the registrar.

Register to be evidence.

34. The register of members shall be *prima facie* evidence of any matters by this Ordinance directed or authorised to be inserted therein.

Branch Registers.

Power of companies to have branch registers.

35.—(1.) Any company having a capital divided into shares and whose object comprises the transaction of business in the United Kingdom or in any British colony may, if authorised to do so by its regulations as originally framed or as altered by special resolution, cause to be kept in that part of the United Kingdom, or in any such colony in which it transacts business, a branch register or registers of members resident in the United Kingdom or in such colony.

(2.) The company shall give to the registrar notice of the situation of the office where any such branch register (in this section called a branch register) is kept, and of any change therein, and of the discontinuance of any such office in the event of the same being discontinued.

(3.) A branch register shall, as regards the particulars entered therein, be deemed to be a part of the company's register of members, and shall be *prima facie* evidence of all particulars entered therein. Any such register shall be kept in the manner provided by this Ordinance, with these qualifications, that the advertisement mentioned in section thirty-two of this Ordinance shall be inserted in some newspaper circulating in the district wherein the register to be closed is kept.

Digitized by Google

(4.) The company shall transmit to its registered office a copy of every entry in its branch register or registers as soon as may be after such entry is made, and the company shall cause to be kept at its registered office, duly entered up from time to time, a duplicate or duplicates of its branch register or registers. The provision of section thirty of this Ordinance shall apply to every duplicate, and every such duplicate shall, for the purposes of this Ordinance, be deemed to be part of the register of members of the company.

(5.) Subject to the provisions of this Ordinance with respect to the duplicate register, the shares or stock registered in a branch register shall be distinguished from the shares or stock registered in the principal register, and no transactions with respect to any shares or stock registered in a branch register shall, during the continuance of the registration of such shares or stock in such branch register, be registered in any other register.

(6.) The company may at any time discontinue to keep any branch register, and thereupon all entries in that register shall be transferred to some other branch register kept by the company in the United Kingdom or in such colony, or to the register of members kept at the registered office of the company.

(7.) Subject to the provisions of this section, any company may, by its regulations as originally framed or as altered by special resolution, make such provisions as it thinks fit respecting the keeping of the branch registers.

Issue and effect of share warrants to bearer.

36.—(1.) A company limited by shares, if so authorised by its articles, may, with respect to any fully paid-up shares, or to stock, issue under its common seal a warrant stating that the bearer of the warrant is entitled to the shares or stock therein specified, and may provide, by coupons or otherwise, for the payment of the future dividends on the shares or stock included in the warrant, in this Ordinance termed a share warrant.

(2) A share warrant shall entitle the bearer thereof to the shares or stock therein specified, and the shares or stock may be transferred by delivery of the warrant.

(3) The bearer of a share warrant shall, subject to the articles of the company, be entitled, on surrendering it for cancellation, to have his name entered as a member in the register of members ; and the company shall be responsible for any loss incurred by any person by reason of the company entering in its register the name of a bearer of a share warrant in respect of the shares or stock therein specified without the warrant being surrendered and cancelled.

(4) The bearer of a share warrant may, if the articles of the company so provide, be deemed to be a member of the

Digitized by Google

company within the meaning of this Ordinance, either to the full extent or for any purposes defined in the articles; except that he shall not be qualified in respect of the shares or stock specified in the warrant for being a director or manager of the company, in cases where such a qualification is required by the articles.

(5) On the issue of a share warrant the company shall strike out of its register of members the name of the member then entered therein as holding the shares or stock specified in the warrant as if he had ceased to be a member, and shall enter in the register the following particulars, namely :—

(i) The fact of the issue of the warrant;

(ii) A statement of the shares or stock included in the warrant, distinguishing each share by its number; and

(iii) The date of the issue of the warrant.

(6) Until the warrant is surrendered, the above particulars shall be deemed to be the particulars required by this Ordinance to be entered in the register of members; and, on the surrender, the date of the surrender must be entered as if it were the date at which a person ceased to be a member.

Forgery, personation, unlawfully engraving plates, &c.

37.—(1) If any person—

(i) with intent to defraud, forges or alters, or offers, utters, disposes of, or puts off, knowing the same to be forged or altered, any share warrant or coupon, or any document purporting to be a share warrant or coupon, issued in pursuance of this Ordinance; or by means of any such forged or altered share warrant, coupon, or document, purporting as aforesaid, demands or endeavours to obtain or receive any share or interest in any company under this Act, or to receive any dividend or money payable in respect thereof, knowing the warrant, coupon, or document to be forged or altered; or

(ii) falsely and deceitfully personates any owner of any share or interest in any company, or of any share warrant or coupon, issued in pursuance of this Ordinance and thereby obtains or endeavours to obtain any such share or interest or share warrant or coupon, or receives or endeavours to receive any money due to any such owner, as if the offender were the true and lawful owner,

he shall be guilty of felony, and being convicted thereof shall be liable, at the discretion of the court, to be kept in penal servitude for life or for any term not less than three years.

(2) If any person without lawful authority or excuse, proof whereof shall lie on him, engraves or makes on any plate, wood,

Digitized by Google

stone, or other material any share warrant or coupon purporting to be a share warrant or coupon issued or made by any particular company in pursuance of this Ordinance, or to be a blank share warrant or coupon, so issued or made, or to be a part of such a share warrant or coupon, or uses any such plate, wood, stone or other material for the making or printing of any such share warrant or coupon, or of any such blank share warrant or coupon, or any part thereof respectively, or knowingly has in his custody or possession any such plate, wood, stone, or other material, he shall be guilty of felony, and being convicted thereof shall be liable, at the discretion of the court, to be kept in penal servitude for any term not exceeding fourteen years and not less than three years.

Power of company to arrange for different amounts being paid on shares.

38. A company, if so authorised by its articles, may do any one or more of the following things ; namely,—

(1) Make arrangements on the issue of shares for a difference between the shareholders in the amounts and times of payment of calls on their shares :

(2) Accept from any member who assents thereto the whole or a part of the amount remaining unpaid on any shares held by him, although no part of that amount has been called up :

(3) Pay dividend in proportion to the amount paid up on each share where a larger amount is paid up on some shares than on others.

Power to return accumulated profits in reduction to paid-up share capital.

39.—(1) When a company has accumulated a sum of undivided profits, which with the sanction of the shareholders may be distributed among the shareholders in the form of a dividend or bonus, it may, by special resolution, return the same, or any part thereof, to the shareholders in reduction of the paid-up capital of the company, the unpaid capital being thereby increased by a similar amount.

(2) The resolution shall not take effect until a memorandum, showing the particulars required by this Ordinance in the case of a reduction of share capital, has been produced to and registered by the registrar but the other provisions of this Ordinance with respect to reduction of share capital shall not apply to a reduction of paid-up share capital under this section.

(3) On a reduction of paid-up capital in pursuance of this section any shareholder, or any one or more of several joint shareholders, may within one month after the passing of the resolution for the reduction, require the company to retain, and the company shall retain accordingly, the whole of the money actually paid on the shares held by him either alone or jointly with any other person, which, in consequence of the reduction, would otherwise be returned to him or them, and thereupon those shares shall, as regards the payment of dividend, be deemed to be paid up to the same

Digitized by Google

extent only as the shares on which payment has been accepted by the shareholders in reduction of paid-up capital, and the company shall invest and keep invested the money so retained in such securities authorised for investment by trustees as the company may determine, and on the money so invested or on so much thereof as from time to time exceeds the amount of calls subsequently made on the shares in respect of which it has been retained, the company shall pay the interest received from time to time on the securities.

(4) The amount retained and invested shall be held to represent the future calls which may be made to replace the share capital so reduced on those shares, whether the amount obtained on sale of the whole or such proportion thereof as represents the amount of any call when made produces more or less than the amount of the call.

(5) On a reduction of paid-up share capital in pursuance of this section, the powers vested in the directors of making calls on shareholders in respect of the amount unpaid on their shares shall extend to the amount of the unpaid share capital as augmented by the reduction.

(6) After any reduction of share capital under this section the company shall specify in the annual list of members required by this Ordinance the amounts retained at the request of any of the shareholders in pursuance of this section, and shall specify in the statements of account laid before any general meeting of the company the amount of undivided profits returned in reduction of paid-up share capital under this section.

Power of company limited by shares to alter its share capital.

40.—(1) A company limited by shares, if so authorised by its articles, may alter the conditions of its memorandum as follows (that is to say), it may—

(*a*) increase its share capital by the issue of new shares of such amount as it thinks expedient ;

(*b*) consolidate and divide all or any of its share capital into shares of larger amount than its existing shares ;

(*c*) convert all or any of its paid-up shares into stock, and reconvert that stock into paid-up shares of any denomination ;

(*d*) subdivide its shares, or any of them, into shares of smaller amount than is fixed by the memorandum, so, however, that in the subdivision the portion between the amount paid and the amount, if any, unpaid on each reduced share shall be the same as it was in the case of the share from which the reduced share is derived ;

(*e*) cancel shares which, at the date of the passing of the resolution in that behalf, have not been taken or

Digitized by Google

agreed to be taken by any person, and diminish the amount of its share capital by the amount of the shares so cancelled.

(2.) The powers conferred by this section with respect to subdivision of shares must be exercised by special resolution.

(3.) Where any alteration has been made under this section in the memorandum of a company, every copy of the memorandum issued after the date of the alteration shall be in accordance with the alteration.

If a company makes default in complying with this provision it shall be liable to a fine not exceeding five dollars for each copy in respect of which default is made; and every director and manager of the company who knowingly and wilfully authorises or permits the default shall be liable to the like penalty.

(4.) A cancellation of shares in pursuance of this section shall not be deemed to be a reduction of share capital within the meaning of this Ordinance.

Notice to registrar of consolidation of share capital, conversion of shares into stock, &c.

41. Where a company having a share capital has consolidated and divided its share capital into shares of larger amount than its existing shares, or converted any of its shares into stock, or reconverted stock into shares, it shall give notice to the registrar of the consolidation, division, conversion, or reconversion specifying the shares consolidated, divided, or converted, or the stock reconverted.

Effect of conversion of shares into stock.

42 Where a company having a share capital has converted any of its shares into stock, and given notice of the conversion to the registrar, all the provisions of this Ordinance which are applicable to shares only shall cease as to so much of the share capital as is converted into stock; and the register of members of the company, and the list of members to be forwarded to the registrar, shall show the amount of stock held by each member instead of the amount of shares and the particulars relating to shares hereinbefore required by this Ordinance.

Notice of increase of share capital or of members.

43.—(1.) Where a company having a share capital, whether its shares have or have not been converted into stock, has increased its share capital beyond the registered capital, and where a company not having a share capital has increased the number of its members beyond the registered number, it shall give to the registrar of companies, in the case of an increase of share capital, within fifteen days after the passing, or in the case of a special resolution the confirmation, of the resolution authorising the increase, and in the case of an increase of members within fifteen days after the increase was resolved on or took place, notice of the increase of capital or members, and the registrar shall record the increase

Digitized by Google

(2.) If a company makes default in complying with the requirements of this section it shall be liable to a fine not exceeding twenty-four dollars for every day during which the default continues, and every director and manager of the company who knowingly and wilfully authorises or permits the default shall be liable to the like penalty.

Reorganisation of share capital.

44.—(1.) A company limited by shares may, by special resolution confirmed by an order of the court, modify the conditions contained in its memorandum so as to re-organise its share capital, whether the consolidation of shares of different classes or by the division of its shares into shares of different classes:

Provided that no preference or special privilege attached to or belonging to any class of shares shall be interfered with except by a resolution passed by a majority in number of shareholders of that class holding three-fourths of the share capital of that class and confirmed at a meeting of shareholders of that class in the same manner as a special resolution of the company is required to be confirmed, and every resolution so passed shall bind all shareholders of the class.

(2.) Where an order is made under this section an office copy thereof shall be filed with the registrar within seven days after the making of the order, or within such further time as the court may allow, and the resolution shall not take effect until such a copy has been so filed.

Reduction of Share Capital. (1) Company limited by shares.

Special resolution for reduction of share capital.

45.—(1.) Subject to confirmation by the court, a company limited by shares, if so authorised by its articles, may by special resolution reduce its share capital in any way, and in particular (without prejudice to the generality of the foregoing power) may—

(*a.*) Extinguish or reduce the liability on any of its shares in respect of share capital not paid up; or

(*b.*) Either with or without extinguishing or reducing liability on any of its shares, cancel any paid-up share capital which is lost or unrepresented by available assets; or

(*c.*) Either with or without extinguishing or reducing liability on any of its shares, pay off any paid-up share capital which is in excess of the wants of the company,

and may, if and so far as is necessary, alter its memorandum by reducing the amount of its share capital and of its shares accordingly.

(2.) A special resolution under this section is in this Ordinance called a resolution for reducing share capital.

Digitized by Google

Application to court for confirming order.

46. Where a company has passed and confirmed a resolution for reducing share capital it may apply by petition to the court for an order confirming the reduction.

Addition to name of company of "and reduced."

47. On and from the confirmation by a company of a resolution for reducing share capital, or where the reduction does not involve either the diminution of any liability in respect of unpaid share capital or the payment to any shareholder of any paid-up share capital, then on and from the presentation of the petition for confirming the reduction, the company shall add to its name, until such date as the court may fix, the words "and reduced," as the last words in its name, and those words shall, until that date, be deemed to be part of the name of the company;

Provided that, where the reduction does not involve either the diminution of any liability in respect of unpaid share capital or the payment to any shareholder of any paid-up share capital, the court may, if it thinks expedient, dispense altogether with the addition of the words "and reduced."

Objections by creditors, and settlement of list of objecting creditors.

48.—(1.) Where the proposed reduction of share capital involves either diminution of liability in respect of unpaid share capital or the payment to any shareholder of any paid-up share capital, and in any other case if the court so directs, every creditor of the company who at the date fixed by the court is entitled to any debt or claim which, if that date were the commencement of the winding up of the company, would be admissible in proof against the company, shall be entitled to object to the reduction.

(2.) The court shall settle a list of creditors so entitled to object, and for that purpose shall ascertain, as far as possible without requiring an application from any creditor, the names of those creditors and the nature and amount of their debts or claims, and may publish notices fixing a day or days within which creditors not entered on the list are to claim to be so entered or are to be excluded from the right of objecting to the reduction.

(3.) Where a creditor entered on the list whose debt or claim is not discharged or determined does not consent to the reduction the court may, if it thinks fit, dispense with the consent of that creditor, on the company securing payment of his debt or claim by appropriating, as the court may direct, the following amount; (that is to say,)—

(i.) If the company admits the full amount of his debt or claim, or, though not admitting it, is willing to provide for it, then the full amount of the debt or claim;

(ii.) If the company does not admit or is not willing to provide for the full amount of the debt or claim, or if the amount is contingent or not ascertained, then an amount

Digitized by Google

fixed by the court after the like inquiry and adjudication as if the company were being wound up by the court.

Order confirming reduction.

49. The court, if satisfied, with respect to every creditor of the company who under this Ordinance is entitled to object to the reduction, that either his consent to the reduction has been obtained or his debt or claim has been discharged or has determined, or has been secured, may make an order confirming the reduction on such terms and conditions as it thinks fit.

Registration of order and minute of reduction.

50.—(1.) The registrar on production to him of an order of the court confirming the reduction of the share capital of a company, and the delivery to him of a copy of the order and of a minute (approved by the court), showing with respect to the share capital of the company, as altered by the order, the amount of the share capital, the number of shares into which it is to be divided, and the amount of each share, and the amount (if any) at the date of the registration deemed to be paid up on each share, shall register the order and minute.

(2.) On the registration, and not before, the resolution for reducing share capital as confirmed by the order so registered shall take effect.

(3.) Notice of the registration shall be published in such manner as the court may direct.

(4.) The registrar shall certify under his hand the registration of the order and minute, and his certificate shall be conclusive evidence that all the requirements of this Ordinance with respect to reduction of share capital have been complied with, and that the share capital of the company is such as is stated in the minute.

Minute to form part of memorandum.

51.—(1.) The minute when registered shall be deemed to be substituted for the corresponding part of the memorandum of the company, and shall be valid and alterable as it had originally contained therein; and must be embodied in every copy of the memorandum issued after its registration.

(2.) If a company makes default in complying with the requirements of this section it shall be liable to a fine not exceeding five dollars for each copy in respect of which default is made, and every director and manager of the company who knowingly and wilfully authorises or permits the default shall be liable to the like penalty.

Liability of members in respect of reduced shares

52. A member of the company, past or present, shall not be liable in respect of any share to any call or contribution exceeding in amount the difference (if any) between the amount paid, or (as the case may be) the reduced amount, if any, which is to be deemed to have been paid, on the share and the amount of the share as fixed by the minute:

Digitized by Google

Provided that if any creditor, entitled in respect of any debt or claim to object to the reduction of share capital, is, by reason of his ignorance of the proceedings for reduction, or of their nature and effect with respect to his claim, not entered on the list of creditors, and, after the reduction, the company is unable, within the meaning of the provisions of this Ordinance with respect to winding up by the court, to pay the amount of his debt or claim, then—

(i.) every person who was a member of the company at the date of the registration of the order for reduction and minute, shall be liable to contribute for the payment of that debt or claim an amount not exceeding the amount which he would have been liable to contribute if the company had commenced to be wound up on the day before the registration ; and

(ii.) if the company is wound up, the court, on the application of any such creditor, and proof of his ignorance as aforesaid may, if it thinks fit, settle accordingly a list of persons so liable to contribute, and make and enforce calls and orders on the contributories settled on the list as if they were ordinary contributories in a winding up.

Nothing in this section shall affect the rights of the contributories among themselves.

Penalty on concealment of name of creditor.

53. If any director, manager, or officer of the company wilfully conceals the name of any creditor entitled to object to the reduction, or wilfully misrepresents the nature or amount of the debt or claim of any creditor, or if any director or manager of the company aids or abets in or is privy to any such concealment or misrepresentation as aforesaid, every such director, manager, or officer shall be guilty of a misdemeanor.

Publication of reasons for reduction.

54. In any case of reduction of share capital, the court may require the company to publish as the court directs the reasons for reduction, or such other information in regard thereto as the court may think expedient with a view to give proper information to the public, and, if the court thinks fit, the causes which led to the reduction.

Alteration of Share Capital of Company Limited by Guarantee.

Increase and reduction of share capital in case of a company limited by guarantee having a share capital.

55. A company limited by guarantee may if it has a share capital and is so authorised by its articles, increase or reduce its share capital in the same manner and subject to the same conditions in and subject to which a company limited by shares may increase or reduce its share capital under the provisions of this Ordinance.

Registration of Unlimited Company as Limited.

Registration of unlimited company as limited.

56.—(1) Subject to the provisions of this section, any company registered as unlimited may register under this Ordinance as

Digitized by Google

limited, or any company already registered as a limited company, may re-register under this Ordinance, but the registration of an unlimited company as a limited company shall not affect any debts, liabilities, obligations, or contracts incurred or entered into by, to, with, or on behalf of the company before the registration, and those debts, liabilities, obligations, and contracts may be enforced in manner provided by Part VII. of this Ordinance in the case of a company registered in pursuance of that Part.

(2) On registration in pursuance of this section the registrar shall close the former registration of the company, and may dispense with the delivery to him of copies of any documents with copies of which he was furnished on the occasion of the original registration of the company, but, save as aforesaid, the registration shall take place in the same manner and shall have effect as it were the first registration of the company under this Ordinance.

Power of unlimited company to provide for reserve share capital on re-registration.

57. An unlimited company having a share capital may, by its resolution for registration as a limited company in pursuance of this Ordinance, do either or both of the following things, namely :—

(*a.*) Increase the nominal amount of its share capital by increasing the nominal amount of each of its shares, but subject to the condition that no part of the increased capital shall be capable of being called up except in the event and for the purposes of the company being wound up ;

(*b.*) Provided that a specified portion of its uncalled share capital shall not be capable of being called up except in the event and for the purposes of the company being wound up.

Reserve Liability of Limited Company.

Reserve liability of limited company.

58. A limited company may by special resolution determine that any portion of its share capital which has not been already called up shall not be capable of being called up, except in the event and for the purposes of the company being wound up, and thereupon that portion of its share capital shall not be capable of being called up except in the event and for the purposes aforesaid.

Unlimited Liability of Directors.

Limited company may have directors with unlimited liability.

59.—(1) In a limited company the liability of the directors or managers, or of the managing director, may, if so provided by the memorandum be unlimited.

(2) In a limited company in which the liability of a director or manager is unlimited, the directors or managers of the company (if any), and the member who proposes a person for election or appointment to the office of director or manager,

Digitized by Google

shall add to that proposal a statement that the liability of the person holding that office will be unlimited, and the promoters, directors, managers, and secretary (if any) of the company, or one of them, shall, before the person accepts the office or acts therein, give him notice in writing that his liability will be unlimited.

(3) If any director, manager, or proposer makes default in adding such a statement, or if any promoter, director, manager, or secretary makes default in giving such a notice, he shall be liable to a fine not exceeding four hundred and eighty dollars, and shall also be liable for any damage which the persen so elected or appointed may sustain from the default, but the liability of the person elected or appointed shall not be affected by the default.

Special resolution of limited company making liability of directors unlimited.

60.—(1) A limited company, if so authorised by its articles, may, by special resolution, alter its memorandum so as to render unlimited the liability of its directors, or managers, or of any managing director.

(2) Upon the confirmation of any such special resolution the provisions thereof shall be as valid as if they had been originally contained in the memorandum; and a copy thereof shall be embodied in or annexed to every copy of the memorandum issued after the confirmation of the resolution.

(3) If a company makes default in complying with the requirements of this section, it shall be liable to a fine not exceeding five dollars for each copy in respect of which default is made; and every director or manager of the company who knowingly and wilfully authorises or permits the default shall be liable to the like penalty.

PART III.

MANAGEMENT AND ADMINISTRATION.

Office and Name.

Registered office of company.

61.—(1) Every company shall have a registered office to which all communications and notices may be addressed.

(2) Notice of the situation of the registered office, and of any change therein, shall be given to the registrar who shall record the same. Notice of any change shall be given to the Registrar within one month of such change.

(3) If a company carries on business without complying with the requirements of this section it shall be liable to a fine not exceeding twenty-four dollars for every day during which it so carries on business.

Publication of name by a limited company.

62.—(1) Every limited company—

(a.) shall paint or affix, and keep painted or affixed its name on the outside of every office or place in which its business is carried on, in a conspicuous position, in letters easily legible:

Digitized by Google

(*b.*) shall have its name engraven in legible characters on its seal:

(*c.*) shall have its name mentioned in legible characters in all notices, advertisements, and other official publications of the company, and in all bills of exchange, promissory notes, endorsements, cheques, and orders for money or goods purporting to be signed by or on behalf of the company, and in all bills of parcels, invoices, receipts, and letters of credit of the company.

(2) If a limited company does not paint or affix, and keep painted or affixed, its name in manner directed by this Ordinance, it shall be liable to a fine not exceeding twenty-four dollars for not so painting or affixing its name, and for every day during which its name is not so kept painted or affixed, and every director and manager of the company who knowingly and wilfully authorises or permits the default shall be liable to the like penalty.

(3) If any director, manager, or officer of a limited company, or any person on its behalf, uses or authorises the use of any seal purporting to be a seal of the company whereon its name is not so engraven as aforesaid, or issues or authorises the issue of any notice, advertisement, or other official publication of the company, or signs or authorises to be signed on behalf of the company any bill of exchange, promissory note, endorsement, cheque, order for money or goods, or issues or authorises to be issued any bill of parcels, invoice, receipt, or letter of credit of the company, wherein its name is not mentioned in manner aforesaid, he shall be liable to a fine not exceeding two hundred and forty dollars, and shall further be personally liable to the holder of any such bill of exchange, promissory note, cheque, or order for money or goods, for the amount thereof, unless the same is duly paid by the company.

Meetings and Proceedings

Annual general meeting.

63.—(1) A general meeting of every company shall be held once at the least in every calendar year, and not more than fifteen months after the holding of the last preceding general meeting, and, if not so held, the company and every director, manager, secretary, and other officers of the company, who is knowingly a party to the default, shall be liable to a fine not exceeding two hundred and forty dollars.

(2) When default has been made in holding a meeting of the company in accordance with the provisions of this section, the court may, on the application of any member of the company, call or direct the calling of a general meeting of the company.

First statutory meeting of company.

64. Every company limited by shares and registered on or after the tenth day of December, 1898, shall within a period of not less than one month nor more than three months from the date at

Digitized by Google

which the company is entitled to commence business, hold a general meeting of the members of the company which shall be called the statutory meeting.

(2) The directors shall, at least seven days before the day on which the meeting is held, forward a report (in this Ordinance called "the statutory report") to every member of the company and to every other person entitled under this Ordinance to receive it.

(3.) The statutory report shall be certified by not less than two directors of the company, or, where there are less than two directors, by the sole director and manager, and shall state—

(*a.*) the total number of shares allotted, distinguishing shares allotted as fully or partly paid up otherwise than in cash, and stating in the case of shares partly paid up the extent to which they are so paid up, and in either case the consideration for which they have been allotted;

(*b.*) the total amount of cash received by the company in respect of all the shares allotted, distinguished as aforesaid;

(*c.*) an abstract of the receipts of the company on account of its capital, whether from shares or debentures, and of all the payments made thereout, up to a date within seven days of the date of the report, exhibiting under distinctive headings the receipts of the company from shares and debentures and other sources, the payments made thereout, and particulars concerning the balance remaining in hand, and an account or estimate of the preliminary expenses of the company;

(*d.*) the names, addresses, and descriptions of the directors, auditors (if any), managers (if any), and secretary of the company; and

(*e.*) the particulars of any contract, the modification of which is to be submitted to the meeting for its approval together with the particulars of the modification or proposed modification.

(4.) The statutory report shall, so far as it relates to the shares allotted by the company, and to the cash received in respect of such shares, and to the receipts and payments of the company on capital account, be certified as correct by the auditors, if any, of the company.

(5.) The directors shall cause a copy of the statutory report, certified as by this section required, to be filed with the registrar forthwith after the sending thereof to the members of the company.

(6.) The directors shall cause a list showing the names, descriptions, and addresses of the members of the company, and the number of shares held by them respectively, to be produced at the commencement of the meeting, and to remain open and accessible to any member of the company during the continuance of the meeting.

Digitized by Google

(7.) The members of the company present at the meeting shall be at liberty to discuss any matter relating to the formation of the company, or arising out of the statutory report, whether previous notice has been given or not, but no resolution of which notice has not been given in accordance with the articles may be passed.

(8.) The meeting may adjourn from time to time, and at any adjourned meeting any resolution of which notice has been given in accordance with the articles, either before or subsequently to the former meeting, may be passed, and the adjourned meeting shall have the same powers as an original meeting.

(9.) If a petition is presented to the court in manner provided by Part IV. of this Ordinance for winding up the company on the ground of default in filing the statutory report or in holding the statutory meeting, the court may, instead of directing that the company be wound up, give directions for the statutory report to be filed or a meeting to be held, or make such other order as may be just.

(10.) The provisions of this section as to the forwarding and filing of the statutory report shall not apply in the case of a private company.

Convening of extraordinary general meeting on requisition.

65.—(1.) Notwithstanding anything in the articles of a company, the directors of a company shall, on the requisition of the holders of not less than one-tenth of the issued share capital of the company upon which all calls or other sums then due have been paid, forthwith proceed to convene an extraordinary general meeting of the company.

(2.) The requisition must state the objects of the meeting, and must be signed by the requisitionists and deposited at the registered office of the company, and may consist of several documents in like form, each signed by one or more requisitionists.

(3.) If the directors do not proceed to cause a meeting to be held within twenty-one days from the date of the requisition being so deposited, the requisitionists, or a majority of them in value, may themselves convene the meeting, but any meeting so convened shall not be held after three months from the date of the deposit.

(4.) If at any such meeting a resolution requiring confirmation at another meeting is passed, the directors shall forthwith convene a further extraordinary general meeting for the purpose of considering the resolution and, if thought fit, of confirming it as a special resolution; and, if the directors do not convene the meeting within seven days from the date of the passing of the first resolution, the requisitionists, or a majority of them in value, may themselves convene the meeting.

(5.) Any meeting convened under this section by the requisitionists shall be convened in the same manner, as nearly as possible, as that in which meetings are to be convened by directors.

Digitized by Google

Provisions as to meetings and votes.

66. In default of, and subject to, any regulations in the articles -

(i.) A meeting of a company may be called by seven days' notice in writing, served on every member in manner in which notices are required to be served by Table A. in the First Schedule to this Ordinance :

(ii.) Five members may call a meeting :

(iii.) Any person elected by the members present at a meeting may be chairman thereof :

(iv.) Every member shall have one vote.

Representation of companies at meetings of other companies of which they are members.

67. A company which is a member of another company may by resolution of the directors, authorise any of its officials or any other person to act as its representative at any meeting of that other company, and the person so authorised shall be entitled to exercise the same powers on behalf of the company which he represents as if he were an individual shareholder of that other company.

Definitions of extraordinary and special resolution.

68.—(1) A resolution shall be an extraordinary resolution when it has been passed by a majority of not less than three fourths of such members entitled to vote as are present in person or by proxy (where proxies are allowed) at a general meeting of which notice specifying the intention to propose the resolution as an extraordinary resolution has been duly given.

(2) A resolution shall be a special resolution when it has been—

(*a.*) passed in manner required for the passing of an extraordinary resolution ; and

(*b.*) confirmed by a majority of such members entitled to vote as are present in person or by proxy (where proxies are allowed) at a subsequent general meeting, of which notice has been duly given, and held after an interval of not less than fourteen days, nor more than one month, from the date of the first meeting.

(3) At any meeting at which an extraordinary resolution is submitted to be passed or a special resolution is submitted to be passed or confirmed, a declaration of the chairman that the resolution is carried shall, unless a poll is demanded, be conclusive evidence of the fact without proof of the number of proportion of the votes recorded in favour of or against the resolution.

(4.) At any meeting at which an extraordinary resolution is submitted to be passed or a special resolution is submitted to be passed or confirmed a poll may be demanded, if demanded by three persons for the time being entitled according to the articles to vote, unless the articles of the company require a demand by such number

Digitized by Google

of such persons, not in any case exceeding five, as may be specified in the articles.

(5.) When a poll is demanded in accordance with this section, in computing the majority on the poll reference shall be had to the number of votes to which each member is entitled by the articles of the company.

(6.) For the purposes of this section notice of a meeting shall be deemed to be duly given and the meeting to be duly held when the notice is given and the meeting held in manner provided by the articles.

Registration and copies of special resolutions.

69. -(1.) A copy of every special and extraordinary resolution shall within fifteen days from the confirmation of the special resolution, or from the passing of the extraordintry resolution, as the case may be, be printed and forwarded to the registrar, who shall record the same.

(2.) Where articles have been registered, a copy of every special resolution for the time being in force shall he embodied in or annexed to every copy of the articles issued after the confirmation of the resolution.

(3) Where articles have not been registered, a copy of every special resolution shall be forwarded in print to any member at his request, on payment of twenty-four cents or such less sum as the company may direct.

(4) If a company makes default in printing or forwarding a copy of a special or extraordinary resolution to the registrar it shall be liable to a fine not exceeding ten dollars for every day during which the default continues

(5) If a company makes default in embodying in or annexing to a copy of its articles or in forwarding in print to a member when required by this section a copy of a special resolution, it shall be liable to a fine not exceeding five dollars for each copy in respect of which default is made.

(6) Every director and manager of a company who knowingly and wilfully authorises or permits any default by the company in complying with the requirements of this section shall be liable to the like penalty as is imposed by this section on the company for that default.

Minutes of proceedings of meetings and directors.

70.—(1) Every company shall cause minutes of all proceedings of general meetings and (where there are directors or managers) of its directors or managers to be entered in books kept for that purpose.

Digitized by Google

(2) Any such minute if purporting to be signed by the chairman of the meeting at which the proceedings were had, or by the chairman of the next succeeding meeting, shall be evidence of the proceedings.

(3.) Until the contrary is proved, every general meeting of the company or meeting of directors or managers in respect of the proceedings whereof minutes have been so made shall be deemed to have been duly held and convened, and all proceedings had thereat to have been duly had, and all appointments of directors, managers, or liquidators, shall be deemed to be valid.

Appointment, Qualification, &c., of Directors.

Restrictions on appointment or advertisement of director.

71.—(1.) A person shall not be capable of being appointed director of a company by the articles, and shall not be named as a director or proposed director of a company in any prospectus issued by or on behalf of the company, or in any statement in lieu of prospectus filed by or on behalf of a company, unless, before the registration of the articles or the publication of the prospectus, or the filing of the statement in lieu of prospectus, as the case may be, he has by himself or by his agent authorised in writing—

(i.) Signed and filed with the registrar a consent in writing to act as such director; and

(ii.) Either signed the memorandum for a number of shares not less than his qualification (if any), or signed and filed with the registrar a contract in writing to take from the company and pay for his qualification shares (if any).

(2.) On the application for registration of the memorandum and articles of a company, the applicant shall deliver to the registrar a list of the persons who have consented to be directors of the company, and, if this list contains the name of any person who has not so consented, the applicant shall be liable to a fine not exceeding two hundred and forty dollars.

(3.) This section shall not apply to a private company nor to a prospectus issued by or on behalf of a company after the expiration of one year from the date at which the company is entitled to commence business.

Qualification of director.

72.—(1.) Without prejudice to the restrictions imposed by the last foregoing section, it shall be the duty of every director who is by the regulations of the company required to hold a specified share qualification, and who is not already qualified, to obtain his qualification within two months after his appointment, or such shorter time as may be fixed by the regulations of the company.

(2.) The office of director of a company shall be vacated, if the director does not within two months from the date of his appoint-

Digitized by Google

ment, or within such shorter time as may be fixed by the regulations of the company, obtain his qualification, or if after the expiration of such period or shorter time he ceases at any time to hold his qualification; and a person vacating office under this section shall be incapable of being re-appointed director of the company until he has obtained his qualification.

(3.) If after the expiration of the said period or shorter time any unqualified person acts as a director of the company, he shall be liable to a fine not exceeding twenty-four dollars for every day between the expiration of the said period or shorter time and the last day on which it is proved that he acted as a director.

Validity of acts of directors.

73. The acts of a director or manager shall be valid notwithstanding any defect that may afterwards be discovered in his appointment or qualification.

List of directors to be sent to registrar.

74.—(1.) Every company shall keep at its registered office a register containing the names and addresses and the occupations of its directors or managers, and send to the registrar a copy thereof, and from time to time notify to the registrar any change among its directors or managers. The said notification shall be made not later than one month from such change

(2.) If default is made in compliance with this section, the company shall be liable to a fine not exceeding twenty-four dollars for every day during which the default continues; and every director and manager of the company who knowingly and wilfully authorises or permits the default shall be liable to the like penalty.

Contracts, &c.

Form of contracts.

75.—(1.) Contracts on behalf of a company may be made as follows (that is to say):—

(i.) Any contract which if made between private persons would be by law required to be in writing, may be made on behalf of the company in writing under the common seal of the company, and may in the same manner be varied or discharged.

(ii.) Any contract which if made between private persons would be by law required to be in writing, signed by the parties to be charged therewith, may be made on behalf of the company in writing signed by any person acting under its authority, expressed or implied, and may in the same manner be varied or discharged:

(iii.) Any contract which if made between private persons would by law be valid although made by parol only, and not reduced into writing, may be made by parol on behalf of the company by any person acting under its authority, express or implied, and may in the same manner be varied or discharged.

Digitized by Google

(2.) All contracts made according to this section shall be effectual in law, and shall bind the company and its successors and all other parties thereto, their heirs, executors, or administrators as the case may be.

Bills of exchange and promissory notes.

76. A bill of exchange or promissory note shall be deemed to have been made, accepted, or endorsed on behalf of a company if made, accepted, or endorsed in the name of, or by on behalf or on account of, the company by any person acting under its authority.

Execution of deeds abroad.

77. A company may, by writing under its common seal, empower any person, either generally or in respect of any specified matters, as its attorney, to execute deeds on its behalf in any place outside the colony; and every deed signed by such attorney, on behalf of the company, and under his seal, shall bind the company, and have the same effect as if it were under its common seal.

Power for company to have official seal for use abroad.

78.—(1.) A company whose objects require or comprise the transaction of business in foreign countries may, if authorised by its articles, have for use in any territory, district, or place outside the colony, an official seal, which shall be a facsimile of the common seal of the company, with the addition on its face of the name of every territory, district, or place where it is to be used.

(2.) A company having such an official seal may, by writing under its common seal, authorise any person appointed for the purpose in any territory, district, or place outside the colony, to affix the same to any deed or other document to which the company is party in that territory, district, or place.

(3.) The authority of any such agent shall, as between the company and any person dealing with the agent, continue during the period, if any, mentioned in the instrument conferring the authority or if no period is there mentioned, then until notice of the revocation of determination of the agents authority has been given to the person dealing with him.

(4.) The person affixing any such official seal shall, by writing under his hand, on the deed or other document to which the seal is affixed, certify the date and place of affixing the same.

(5.) A deed or other document to which an official seal is duly affixed shall bind the company as if it had been sealed with the common seal of the company.

Digitized by Google

Prospectus

Filing of prospectus.

79.—(1.) Every prospectus issued by or on behalf of a company or in relation to any intended company shall be dated, and that date shall, unless the contrary be proved, be taken as the date of publication of the prospectus.

(2.) A copy of every such prospectus, signed by every person who is named therein as a director or proposed director of the company, or by his agent authorised in writing, shall be filed for registration with the registrar on or before the date of its publication, and no such prospectus shall be issued until a copy thereof has been so filed for registration.

(3.) The registrar shall not register any prospectus unless it is dated, and the copy thereof signed, in manner required by this section.

(4.) Every prospectus shall state on the face of it that a copy has been filed for registration as required by this section.

(5.) If a prospectus is issued without a copy thereof being so filed, the company, and every person who is knowingly a party to the issue of the prospectus, shall be liable to a fine not exceeeding twenty-four dollars for every day from the date of the issue of the prospectus until a copy thereof is so filed.

Specific requirements as to particulars of prospectus.

80.—(1.) Every prospectus issued by or on behalf of a company, or by or on behalf of any person who is or has been engaged or interested in the formation of the company, must state—

(*a.*) the contents of the memorandum, with the names, descriptions, and addresses of the signatories, and the number of shares subscribed for by them respectively; and the number of founders or management or deferred shares, if any, and the nature and extent of the interest of the holders in the property and profits of the company; and

(*b.*) the number of shares, if any, fixed by the articles as the qualification of a director, and any provision in the articles as to the remuneration of the directors; and

(*c.*) the names, descriptions, and addresses of the directors or proposed directors; and

(*d.*) the minimum subscription on which the directors may proceed to allotment, and the amount payable on application and allotment on each share; and in the case of a second or subsequent offer of shares, the amount offered for subscription on each previous allotment made within the two preceding years, and the amount actually allotted, and the amount, if any, paid on the shares so allotted; and

Digitized by Google

(*e.*) the number and amount of shares and debentures which within the two preceding years have been issued, or agreed to be issued, as fully or partly paid up otherwise than in cash, and in the latter case the extent to which they are so paid up, and in either case the consideration for which those shares or debentures have been issued or are proposed or intended to be issued ; and

(*f.*) the names and addresses of the vendors of any property purchased or acquired by the company, or proposed so to be purchased or acquired, which is to be paid for wholly or partly out of the proceeds of the issue offered for subscription by the prospectus, or the purchase or acquisition of which has not been completed at the date of issue of the prospectus, and the amount payable in cash, shares, or debentures, to the vendor, and where there is more than one separate vendor, or the company is a sub-purchaser, the amount so payable to each vendor : Provided that where the vendors or any of them are a firm the members of the firm shall not be treated as separate vendors ; and

(*g.*) the amount (if any) paid or payable as purchase money in cash, shares, or debentures, for any such property as aforesaid, specifying the amount (if any) payable for goodwill ; and

(*h*) the amount (if any) paid within the two preceding years, or payable, as commission for subscribing or agreeing to subscribe, or procuring or agreeing to procure subscriptions, for any shares in, or debentures of, the company, or the rate of any such commission : Provided that it shall not be necessary to state the commission payable to sub-underwriters ; and

(*i.*) the amount or estimated amount of preliminary expenses ; and

(*j.*) the amount paid within the two preceding years or intended to be paid to any promoter, and the consideration for any such payment ; and

(*k*) the dates of and parties to every material contract, and a reasonable time and place at which any material contract or a copy thereof may be inspected : Provided that this requirement shall not apply to a contract entered into in the ordinary course of the business carried on or intended to be carried on by the company, or to any contract entered into more than two years before the date of issue of the prospectus ; and

(*l*) the names and addresses of the auditors (if any) of the company ; and

(*m*) full particulars of the nature and extent of the interest (if any) of every director in the promotion of, or in the

Digitized by Google

property proposed to be acquired by, the company, or, where the interest of such a director consists in being a partner in a firm, the nature and extent of the interest of the firm, with a statement of all sums paid or agreed to be paid to him or to the firm in cash or shares or otherwise by any person either to induce him to become, or to qualify him as, a director, or, otherwise for services rendered by him or by the firm in connexion with the promotion or formation of the company; and

(*a*) where the company is a company having shares of more than one class, the right of voting at meetings of the company conferred by the several classes of shares respectively.

(2) For the purposes of this section every person shall be deemed to be a vendor who has entered into any contract, absolute or conditional, for the sale or purchase, or for any option of purchase, of any property to be acquired by the company, in any case where—

(*a*) the purchase money is not fully paid at the date of issue of the prospectus; or

(*b*) the purchase money is to be paid or satisfied wholly or in part out of the proceeds of the issue offered for subscription by the prospectus; or

(*c*) the contract depends for its validity or fulfilment on the result of that issue.

(3.) Where any of the property to be acquired by the company is to be taken on lease, this section shall apply as if the expression "vendor" included the lessor, and the expression "purchase money" included the consideration for the lease, and the expression "sub-purchaser" included a sub-lessee.

(4.) Any condition requiring or binding any applicant for shares or debentures to waive compliance with any requirement of this section, or purporting to affect him with notice of any contract, document, or matter not specially referred to in the prospectus, shall be void.

(5.) Where any such prospectus as is mentioned in this section is published as a newspaper advertisement, it shall not be necessary in the advertisement to specify the contents of the memorandum or the signatories thereto, and the number of shares subscribed for by them.

(6.) In the event of non-compliance with any of the requirements of this section, a director or other person responsible for the prospectus shall not incur any liabilty by reason of the non-compliance, if he proves that—

(*a*) as regards any matter not disclosed, he was not cognisant thereof; or

Digitized by Google

(*b*) the non-compliance arose from an honest mistake of fact on his part:

Provided that in the event of non-compliance with the requirements contained in paragraph (*m*) of sub-section (1) of this section no director or other person shall incur any liability in respect of the non-compliance unless it be proved that he had knowledge of the matters not disclosed.

(7.) This section shall not apply to a circular or notice inviting existing members or debenture holders of a company to subscribe either for shares or for debentures of the company, whether with or without the right to renounce in favour of other persons, but subject as aforesaid, this section shall apply to any prospectus whether issued on or with reference to the formation of a company or subsequently.

(8.) The requirements of this section as to the memorandum and the qualification, remuneration, and interest of directors, the names, descriptions, and addresses of directors or proposed directors, and the amount or estimated amount of preliminary expenses, shall not apply in the case of a prospectus issued more than one year after the date at which the company is entitled to commence business.

(9.) Nothing in this section shall limit or diminish any liability which any person may incur under the general law or this Ordinance apart from this section.

Obligations of companies where no prospectus is issued.

81.—(1.) A company which does not issue a prospectus on or with reference to its formation, shall not allot any of its shares or debentures unless before the first allotment of either shares or debentures there has been filed with the registrar a statement in lieu of prospectus signed by every person who is named therein as a director or a proposed director of the company or by his agent authorised in writing, in the form and containing the particulars set out in the Second Schedule to this Ordinance.

(2.) This section shall not apply to a private company or to a company which has allotted any shares or debentures before the first day of January, nineteen hundred and fourteen.

Restriction on alteration of terms mentioned in prospectus or statement in lieu of prospectus.

82. A company shall not previously to the statutory meeting vary the terms of a contract referred to in the prospectus or statement in lieu of prospectus, except subject to the approval of the statutory meeting.

Liability for statements

83.—(1.) Where a prospectus invites persons to subscribe for shares in or in debentures of a company, every person who is a direc-

Digitized by Google

in prospectus.

tor of the company at the time of the issue of the prospectus, and every person who has authorised the naming of him and is named in the prospectus as a director or as having agreed to become a director either immediately or after an interval of time, and every promoter of the company, and every person who has authorised the issue of the prospectus, shall be liable to pay compensation to all persons who subscribe for any shares or debentures on the faith of the prospectus for the loss or damage they may have sustained by reason of any untrue statement therein, or in any report or memorandum appearing on the face thereof, or by reference incorporated therein or issued therewith, unless it is proved—

(*a.*) With respect to every untrue statement not purporting to be made on the authority of an expert, or of a public official document or statement, that he had reasonable ground to believe, and did up to the time of the allotment of the shares or debentures, as the case may be, believe, that the statement was true; and

(*b.*) With respect to every untrue statement purporting to be a statement by or contained in what purports to be a copy of or extract from a report or valuation of an expert, that it fairly represented the statement, or was a correct and fair copy of or extract from the report or valuation. Provided that the director, person named as director, promoter, or person who authorised the issue of the prospectus, shall be liable to pay compensation as aforesaid if it is proved that he had no reasonable ground to believe that the person making the statement, report, or valuation was competent to make it; and

(*c.*) With respect to every untrue statement purporting to be a statement made by an official person or contained in what purports to be a copy of or extract from a public official document, that it was a correct and fair representation of the statement or copy of or extract from the document—

or unless it is proved—

(i.) that having consented to become a director of the company he withdrew his consent before the issue of the prospectus, and that it was issued without his authority or consent; or

(ii.) that the prospectus was issued without his knowledge or consent, and that on becoming aware of its issue he forthwith gave reasonable public notice that it was issued without his knowledge or consent; or

(iii.) that after the issue of the prospectus and before allotment thereunder, he, on becoming aware of any untrue statement therein, withdrew his consent thereto, and gave reasonable public notice of the withdrawal, and of the reason therefore

(2.) Where the prospectus contains the name of a person as a director of the company, or as having agreed to become a director

Digitized by Google

thereof, and he has not consented to become a director, or has withdrawn his consent before the issue of the prospectus, and has not authorised or consented to the issue thereof, the directors of the company, except any without whose knowledge or consent the prospectus was issued, and any other person who authorised the issue thereof, shall be liable to indemnify the person named as aforesaid against all damages, costs, and expenses to which he may be made liable by reason of his name having been inserted in the prospectus, or in defending himself against any action or legal proceedings brought against him in respect thereof.

(3.) Every person who by reason of his being a director or named as a director or as having agreed to become a director, or of his having authorised the issue of the prospectus, becomes liable to make any payment under this section may recover contribution, as in cases of contract, from any other person who, if sued separately, would have been liable to make the same payment, unless the person who has become so liable was, and that other person was not guilty of fraudulent misrepresentation.

(4.) For the purposes of this section—

The expression "promoter" means a promoter who was a party to the preparation of the prospectus or of the portion thereof containing the untrue statement, but does not include any person by reason of his acting in a professional capacity for persons engaged in procuring the formation of the company:

The expression "expert" includes engineer, valuer, accountant, and any other person whose profession gives authority to a statement made by him.

Allotment.

Restriction as to allotment.

84.—(1.) No allotment shall be made of any share capital of a company offered to the public for subscription, unless the following conditions have been complied with, namely:—

(*a.*) the amount (if any) fixed by the memorandum or articles and named in the prospectus as the minimum subscription upon which the directors may proceed to allotment; or

(*b.*) if no amount is so fixed and named, then the whole amount of the share capital so offered for subscription, has been subscribed, and the sum payable on application for the amount so fixed and named, or for the whole amount offered for subscription, has been paid to and received by the company.

(2) The amount so fixed and named and the whole amount aforesaid shall be reckoned exclusively of any amount payable otherwise than in cash, and is in this Ordinance referred to as the minimum subscription.

Digitized by Google

(3) The amount payable on application on each share shall not be less than five per cent. of the nominal amount of the share.

(4) If the conditions aforesaid have not been complied with on the expiration of forty days after the first issue of the prospectus, all money received from applicants for shares shall be forthwith paid to them without interest, and, if any such money is not so re-paid within forty-eight days after the issue of the prospectus, the directors of the company shall be jointly and severally liable to repay that money with interest at the rate of five per centum per annum from the expiration of the forty-eight days:

Provided that a director shall not be liable if he proves that the loss of the money was not due to any misconduct or negligence on his part.

(5) Any condition requiring or binding any applicant for shares to waive compliance with any requirements of this section shall be void.

(6) This section, except subsection (3) thereof, shall not apply to any allotment of shares subsequent to the first allotment of shares offered to the public for subscription.

(7) In the case of the first allotment of share capital payable in cash of a company which does not issue any invitation to the public to subscribe for its shares, no allotment shall be made unless the minimum subscription (that is to say):—

(*a*) the amount (if any) fixed by the memorandum or articles and named in the statement in lieu of prospectus as the minimum subscription upon which the directors may proceed to allotment; or

(*b*) if no amount is so fixed and named, then the whole amount of the share capital other than that issued or agreed to be issued as fully or partly paid up otherwise than in cash,

has been subscribed and an amount not less than five per cent. of the nominal amount of each share payable in cash has been paid to and received by the company.

This sub-section shall not apply to a private company or to a company which has allotted any shares or debentures before the first day of January, nineteen hundred and fourteen.

Effect of irregular allotment.

85.—(1) An allotment made by a company to an applicant in contravention of the provisions of the last foregoing section shall be voidable at the instance of the applicant within one month after the holding of the statutory meeting of the company and not later, and shall be so voidable notwithstanding that the company is in course of being wound up.

Digitized by Google

(2) If any director of a company knowingly contravenes or permits or authorises the contravention of any of the provisions of the last foregoing section with respect to allotment he shall be liable to compensate the company and the allottee respectively for any loss, damages, or costs which the company or the allottee may have sustained or incurred thereby: Provided that proceedings to recover any such loss, damages, or costs shall not be commenced after the expiration of two years from the date of the allotment.

Restrictions on commencement of business.

86.—(1) A company shall not commence any business or exercise any borrowing powers unless—

(a) shares held subject to the payment of the whole amount thereof in cash have been allotted to an amount not less in the whole than the minimum subscription; and

(b) every director of the company has paid to the company on each of the shares taken or contracted to be taken by him, and for which he is liable to pay in cash, a proportion equal to the proportion payable on application and allotment on the shares offered for public subscription, or in the case of a company which does not issue a prospectus inviting the public to subscribe for its shares, on the shares payable in cash; and

(c) there has been filed with the registrar a statutory declaration by the secretary or one of the directors, in the prescribed form, that the aforesaid conditions have been complied with; and

(d) in the case of a company which does not issue a prospectus inviting the public to subscribe for its shares, there has been filed with the registrar a statement in lieu of prospectus.

(2) The registrar shall, on the filing of this statutory declaration, certify that the company is entitled to commence business, and that certificate shall be conclusive evidence that the comyany is so entitled:

Provided that in the case of a company which does not issue a prospectus inviting the public to subscribe for its shares the registrar shall not give such a certificate unless a statement in lieu of prospectus has been filed with him.

(3) Any contract made by a company before the date at which it is entitled to commence business shall be provisional only, and shall not be binding on the company until that date, and on that date it shall become binding.

(4) Nothing in this section shall prevent the simultaneous offer for subscription or allotment of any shares and debentures or the receipt of any money payable on application for debentures.

Digitized by Google

(5) If any company commences business or exercises borrowing powers in contravention of this section, every person who is responsible for the contravention shall, without prejudice to any other liability, be liable to a fine not exceeding two hundred and forty dollars for every day during which the contravention continues.

(6) Nothing in this section shall apply to a private company, or to a company registered before the first day of January nineteen hundred and fourteen.

Return as to allotments.

87.—(1) Whenever a company limited by shares makes any allotment of its shares, the company shall within one month thereafter file with the registrar—

(*a*) a return of the allotments, stating the number and nominal amount of the shares comprised in the allotment, names, addresses, and descriptions of the allottees, and the amount (if any) paid or due and payable on each share; and

(*b*) in the case of shares allotted as fully or partly paid up otherwise than in cash, a contract in writing constituting the title of the allottee to the allotment together with any contract of sale, or for services or other consideration in respect of which that allotment was made, such contracts being duly stamped, and a return stating the number and nominal amount of shares so allotted, the extent to which they are to be treated as paid up, and the consideration for which they have been allotted.

(2) Where such a contract as above mentioned is not reduced to writing, the company shall within one month after the allotment file with the registrar the prescribed particulars of the contract stamped with the same stamp duty as would have been payable if the contract had been reduced to writing, and those particulars shall be deemed to be an instrument within the meaning of any Ordinance dealing with stamp duties for the time being in force.

(3) If default is made in complying with the requirements of this section, every director, manager, secretary, or other officer of the company, who is knowingly a party to the default, shall be liable to a fine not exceeding two hundred and forty dollars for every day during which the default continues:

Provided that, in case of default in filing with the Registrar within one month after the allotment any document required to be filed by this section, the company, or any person liable for the default, may apply to the court for relief, and the court, if satisfied that the omission to file the document was accidental or due to inadvertence or that it is just and equitable to grant relief, may

Digitized by Google

make an order extending the time for the filing of the document for such period as the court may think proper.

Commissions and Discounts.

Power to pay certain commissions and prohibition of payment of all other commissions, discounts, &c.

88.—(1) It shall be lawful for a company to pay a commission to any person in consideration of his subscribing or agreeing to subscribe, whether absolutely or conditionally, for any shares in the company, or procuring or agreeing to procure subscriptions, whether absolute or conditional, for any shares in the company, if the payment of the commission is authorised by the articles, and the commission paid or agreed to be paid does not exceed the amount or rate so authorised, and if the amount or rate per cent. of the commission paid or agreed to be paid is—

(*a*) In case of shares offered to the public for subscription, disclosed in the prospectus; or

(*b*) In the case of shares not offered to the public for subscription, disclosed in the statement in lieu of prospectus, or in a statement in the prescribed form signed in like manner as a statement in lieu of prospectus and filed with the Registrar and, where a circular or notice, not being a prospectus, inviting subscription for the shares is issued, also disclosed in that circular or notice.

(2) Save as aforesaid, no company shall apply any of its shares or capital money either directly or indirectly in payment of any commission, discount, or allowance, to any person in consideration of his subscribing or agreeing to subscribe, whether absolutely or conditionally, for any shares of the company, or procuring or agreeing to procure subscriptions, whether absolute or conditional, for any shares in the company, whether the shares or money be so applied by being added to the purchase money of any property acquired by the company or to the contract price of any work to be executed for the company, or the money be paid out of the nominal purchase money or contract price, or otherwise.

(3) Nothing in this section shall affect the power of any company to pay such brokerage as it has heretofore been lawful for a company to pay, and a vendor to, promoter of, or other person who receives payment in money or shares from, a company shall have and shall be deemed always to have had power to apply any part of the money or shares so received in payment of any commission, the payment of which, if made directly by the company, would have been legal under this section.

Statement in balance sheet as to commissions and discounts.

89.—Where a company has paid any sums by way of commission in respect of any shares or debentures, or allowed any sums by way of discount in respect of any debentures, the total amount so paid or allowed, or so much thereof as has not been written off, shall be stated in every balance sheet of the company until the whole amount thereof has been written off.

Digitized by Google

Payment of Interest out of Capital.

Power of company to pay interest out of capital in certain cases.

90. Where any shares of a company are issued for the purpose of raising money to defray the expenses of the construction of any works or buildings or the provision of any plant which cannot be made profitable for a lengthened period, the company may pay interest on so much of that share capital as is for the time being paid up for the period and subject to the conditions and restrictions in this section mentioned, and may charge the same to capital as part of the cost of construction of the work or building, or the provision of plant :

Provided that--

(1) No such payment shall be made unless the same is authorised by the articles or by special resolution :

(2) No such payment, whether authorised by the articles or by special resolution, shall be made without the previous sanction of the Governor-in-Council :

(3) Before sanctioning any such payment the Governor-in-Council may, at the expense of the company, appoint a person to inquire and report to him as to the circumstances of the case, and may, before making the appointment, require the company to give security for the payment of the costs of the inquiry :

(4) The payment shall be made only for such period as may be determined by the Governor-in-Council ; and such period shall in no case extend beyond the close of the half year next after the half year during which the works or buildings have been actually completed or the plant provided :

(5) The rate of interest shall in no case exceed such rate as may for the time being be prescribed by the Governor-in-Council :

(6) The payment of the interest shall not operate as a reduction of the amount paid up on the shares in respect of which it is paid :

(7) The accounts of the company shall show the share capital on which, and the rate at which, interest has beenpaid out of capital during the period to which the accounts relate.

Certificates of Shares, &c.

Limitation of time for issue of certificates.

91.—(1) Every company shall, within two months after the allotment of any of its shares, debentures, or debenture stock, and within two months after the registration of the transfer of any such shares, debentures, or debenture stock, complete and have ready for delivery the certificates of all shares, the debentures, and the certificates of all debenture stock allotted or transferred, unless the conditions of issue of the shares, debentures, or debenture stock otherwise provide.

Digitized by Google

(2) If default is made in complying with the requirements of this section, the company, and every director, manager, secretary, and other officer of the company who is knowingly a party to the default, shall be liable to a fine not exceeding twenty-four dollars for every day during which the default continues.

Information as to Mortgages Charges, &c.

Registration of mortgages and charge

92.—(1) Every mortgage or charge created after the first day of January nineteen hundred and fourteen by a company registered in British Guiana and being either—

(*a*) a debenture not secured by any separate mortgage or charge; or

(*b*) a mortgage or charge for the purpose of securing any issue of debentures; or

(*c*) a mortgage or charge on uncalled share capital of the company; or

(*d*) a mortgage or charge created or evidenced by an instrument which, if executed by an individual, would require registration as a bill of sale; or

(*e*) a mortgage or charge on any land, wherever situate, or any interest therein; or

(*f*) a mortgage or charge on any book debts of the company; or

(*g*) a floating charge on the undertaking or property of the company,

shall, so far as any security on the company's property or undertaking is thereby conferred, be void against the liquidator and any creditor of the company, unless the prescribed particulars of the mortgage or charge, together with the instrument (if any) by which the mortgage or charge is created or evidenced, are delivered to or received by the registrar for registration in manner required by this Ordinance within twenty-one days after the date of its creation, but without prejudice to any contract or obligation for repayment of the money thereby secured, and when a mortgage or charge becomes void under this section the money secured thereby shall immediately become payable:

Provided that—

(i) in the case of a mortgage or charge created out of the Colony comprising solely property situate outside of the Colony, the delivery to and the receipt by the registrar of a copy of the instrument by which the mortgage or charge is created or evidenced, verified in the prescribed manner, shall have the same effect for the purposes of this section as the delivery and receipt of the instrument itself, and twenty-one days after the date on which the instrument or copy could, in due course of post, and if despatched with due diligence, have been received in the Colony shall be

Digitized by Google

substituted for twenty-one days after the date of the creation of the mortgage or charge, as the time within which the particulars and instrument or copy are to be delivered to the registrar; and

(ii.) where the mortgage or charge is created in the colony but comprises property outside the Colony, the instrument creating or purporting to create the mortgage or charge may be sent for registration notwithstanding that further proceedings may be necessary to make the mortgage or charge valid or effectual according to the law of the country in which the property is situate: and

(iii.) where a negotiable instrument has been given to secure the payment of any book debts of a company, the deposit of the instrument for the purpose of securing an advance to the company shall not for the purposes of this section be treated as a mortgage or charge on those book debts; and

(iv.) the holding of debentures entitling the holder to a charge on land shall not be deemed to be an interest in land: and

(v.) a debenture not secured by a separate mortgage or charge but which has been duly registered after a notice of the intended registration has been published in the *Gazette* and one local newspaper not less than seven days previous to such registration, shall be valid and shall rank as a mortgage notwithstanding that it has not been secured by any separate mortgage or charge.

(2.) The registrar shall keep, with respect to each company, a register in the prescribed form of all the mortgages and charges created by the company after the first day of January, nineteen hundred and fourteen and requiring registration under this section, and shall, on payment of the prescribed fee, enter in the register, with respect to every such mortgage or charge, the date of creation, the amount secured by it, short particulars of the property mortgaged or charged, and the names of the mortgagees or persons entitled to the charge.

(3.) Where a series of debentures containing, or giving by reference to any other instrument, any charge to the benefit of which the debenture holders of that series are entitled *pari passu* created by a company, it shall be sufficient if there are delivered to or received by the registrar within twenty-one days after the execution of the deed containing the charge or, if there is no such deed, after the execution of any debentures of the series, the following particulars: —

(*a.*) the total amount secured by the whole series; and

(*b.*) the dates of the resolutions authorising the issue of the series and the date of the covering deed, if any, by which the security is created or defined: and

Digitized by Google

(*c.*) a general description of the property charged; and

(*d.*) the names of the trustees, if any, for the debenture holders;

together with the deed containing the charge, or, if there is no such deed, one of the debentures of the series, and the registrar shall, on payment of the prescribed fee, enter those particulars in the register:

Provided that, where more than one issue is made of debentures in the series, there shall be sent to the registrar for entry in the register particulars of the date and amount of each issue, but an omission to do this shall not affect the validity of the debentures issued.

(4.) Where any commission, allowance, or discount has been paid or made either directly or indirectly by the company to any person in consideration of his subscribing or agreeing to subscribe, whether absolutely or conditionally for any debentures of the company, or procuring or agreeing to procure subscriptions, whether absolute or conditional, for any such debentures, the particulars required to be sent for registration under this section shall include particulars as to the amount or rate per cent. of the commission, discount, or allowance so paid or made, but an omission to do this shall not affect the validity of the debentures issued:

Provided that the deposit of any debentures as security for any debt of the company shall not for the purposes of this provision be treated as the issue of the debentures at a discount.

(5.) The registrar shall give a certificate under his hand of the registration of any mortgage or charge registered in pursuance of this section, stating the amount thereby secured, and the certificate shall be conclusive evidence that the requirements of this section as to registration have been complied with.

(6.) The company shall cause a copy of every certificate of registration given under this section to be endorsed on every debenture or certificate of debenture stock which is issued by the company, and the payment of which is secured by the mortgage or charge so registered:

Provided that nothing in this sub-section shall be construed as requiring a company to cause a certificate of registration of any mortgage or charge so given to be endorsed on any debenture or certificate of debenture stock which has been issued by the company before the mortgage or charge was created.

(7.) It shall be the duty of the company to send to the registrar for registration the particulars of every mortgage or charge created by the company and of the issues of debentures of a series, requiring registration under this section, but registration of any such mortgage or charge may be effected on the application of any person interested therein.

Digitized by Google

Where the registration is effected on the application of some person other than the company, that person shall be entitled to recover from the company the amount of any fees properly paid by him to the registrar on the registration.

(8.) The register kept in pursuance of this section shall be open to inspection by any person on payment of the prescribed fee, not exceeding twenty-four cents for each inspection.

(9.) Every company shall cause a copy of every instrument creating any mortgage or charge requiring registration under this section to be kept at the registered office of the company: Provided that, in the case of a series of uniform debentures, a copy of one such debenture shall be sufficient.

Registration of enforcement of security.

93.—(1.) If any person obtains an order for the appointment of a receiver or manager of the property of a company, or appoints such a receiver or manager under any powers contained in any instrument, he shall within seven days from the date of the order or of the appointment under the powers contained in the instrument give notice of the fact to the registrar, and the registrar shall, on payment of the prescribed fee, enter the fact in the register of mortgages and charges.

(2.) If any person makes default in complying with the requirements of this section he shall be liable to a fine not exceeding twenty-four dollars for every day during which the default continues.

Filing of accounts of receivers and managers.

94.—(1.) Every receiver or manager of the property of a company who has been appointed under the powers contained in any instrument, and who has taken possession, shall, once in every half-year while he remains in possession, and also on ceasing to act as receiver or manager, file with the registrar an abstract in the prescribed form of his receipts and payments during the period to which the abstract relates, and shall also on ceasing to act as receiver or manager file with the registrar notice to that effect, and the registrar shall enter the notice in the register of mortgages and charges.

(2.) Every receiver or manager who makes default in complying with the provisions of this section shall be liable to a fine not exceeding two hundred and forty dollars.

Rectification of register of mortgages.

95. A Judge of the Supreme Court, on being satisfied that the omission to register a mortgage or charge within the time hereinbefore required, or that the omission or mis-statement of any particular with respect to any such mortgage or charge, was accidental, or due to inadvertence or to some other sufficient cause, or is not of a nature to prejudice the position of creditors or shareholders of the company, or that on other grounds it is just and equitable to grant

Digitized by Google

relief, may, on the application of the company or any person interested, and on such terms and conditions as seem to the Judge just and expedient, order that the time for registration be extended, or, as the case may be, that the omission or mis-statement be rectified.

Entry of satisfaction.

96. The registrar may, on evidence being given to his satisfaction that the debt for which any registered mortgage or charge was given has been paid or satisfied, order that a memorandum of satisfaction be entered on the register, and shall if required furnish the company with a copy thereof.

Index to register of mortgages and charges.

97. The registrar shall keep a chronological index, in the prescribed form and with the prescribed particulars, of the mortgages or charges registered with him under this Ordinance.

Penalties.

98.—(1.) If any company makes default in sending to the registrar for registration the particulars of any mortgage or charge created by the company, and of the issues of debentures of a series, requiring registration with the registrar under the foregoing provisions of this Ordinance, then, unless the registration has been effected on the application of some other person, the company, and every director, manager, secretary, or other person who is knowingly a party to the default, shall on conviction be liable to a fine not exceeding two hundred and forty dollars for every day during which the default continues.

(2.) Subject as aforesaid, if any company makes default in complying with any of the requirements of this Ordinance as to the registration with the registrar of any mortgage or charge created by the company, the company and every director, manager, and other officer of the company, who knowingly and wilfully authorised or permitted the default shall, without prejudice to any other liability, be liable on summary conviction to a fine not exceeding four hundred and eighty dollars.

(3.) If any person knowingly and wilfully authorises or permits the delivery of any debenture or certificate of debenture stock requiring registration with the registrar under th eforegoing provisions of this Ordinance without a copy of the certificate of registration being endorsed upon it, he shall, without prejudice to any other liability, be liable on summary conviction to a fine not exceeding four hundred and eighty dollars.

Company's register of mortgages.

99.—(1.) Every limited company shall keep in one or more books a register of mortgages and enter therein all mortgages and charges including debentures specifically affecting property of the company, giving in each case a short description of the property mortgaged or charged, the amount of the mortgage or charge, and (except in the case of securities to bearer) the names of the mortgagees or persons entitled thereto.

(2.) If any director, manager, or other officer of the company knowingly and wilfully authorises or permits the omission of any

Digitized by Google

entry required to be made in pursuance of this section, he shall be liable to a fine not exceeding two hundred and forty dollars.

Right to inspect copies of instruments creating mortgages and charges and company's register of mortgages.

100.—(1.) The copies of instruments creating any mortgage or charge requiring registration under this Ordinance with the registrar, and the register of mortgages kept in pursuance of the last foregoing section, shall be open at all reasonable times to the inspection of any creditor or member of the company without fee, and the register of mortgages shall also be open to the inspection of any other person on payment of such fee, not exceeding twenty-four cents for each inspection, as the company may prescribe.

(2.) If inspection of the said copies or register is refused, any officer of the company refusing inspection, and every director and manager of the company authorising or knowingly and wilfully permitting the refusal, shall be liable to a fine not exceeding twenty-four dollars, and a further fine not exceeding ten dollars for every day during which the refusal continues; and, in addition to the above penalty any Judge of the Supreme Court sitting in chambers, may by order compel an immediate inspection of the copies or register.

Right of debenture holders to inspect the register of debenture holders and to have copies of trust deed.

101.—(1.) In case of the issue of any debentures payable to registered holder or of debentures payable to bearer but with power to have the bearer registered as a holder, a register of holders of debentures shall be kept by the company and every such register shall, except when closed in accordance with the articles during such period or periods (not exceeding in the whole thirty days in any year) as may be specified in the articles, be open to the inspection of the registered holder of any such debentures, and of any holder of shares in the company, but subject to such reasonable restrictions as the company may in general meeting impose, so that at least two hours in each day are appointed for inspection, and every such holder may require a copy of the register or any part thereof on payment of twelve cents for every one hundred words required to be copied.

(2.) A copy of any trust deed for securing any issue of debentures shall be forwarded to every holder of any such debentures at his request on payment in the case of a printed trust deed of the sum of twenty-four cents or such less sum as may be prescribed by the company, or, where the trust deed has not been printed, on payment of twelve cents for every one hundred words required to be copied.

(3.) If inspection is refused, or a copy is refused or not forwarded, the company shall be liable to a fine not exceeding twenty-four dollars, and to a further fine not exceeding ten dollars for every day during which the refusal continues, and every director, manager, secretary, or other officer of the company who knowingly authorises or permits the refusal shall incur the like penalty.

Digitized by Google

Debentures and Floating Charges.

Perpetual debentures.

102. A condition contained in any debentures or in any deed for securing any debentures, whether issued or executed before or after the passing of this Ordinance, shall not be invalid by reason only that thereby the debentures are made irredeemable or redeemable only on the happening of a contingency, however remote, or on the expiration of a period, however long, any rule of equity to the contrary notwithstanding.

Power to re-issue redeemed debentures in certain cases.

103.—(1.) Where either before or after the passing of this Ordinance a company has redeemed any debentures previously issued, the company, unless the articles or the conditions of issue expressly otherwise provide, or unless the debentures have been redeemed in pursuance of any obligation on the company so to do (not being an obligation enforceable only by the person to whom the redeemed debentures were issued or his assigns), shall have power, and shall be deemed always to have had power, to keep the debentures alive for the purposes of re-issue, and where a company has purported to exercise such a power the company shall have power, and shall be deemed always to have had power, to re-issue the debentures either by re-issuing the same debentures or by issuing other debentures in their place, and upon such a re-issue the person entitled to the debentures shall have, and shall be deemed always to have had, the same rights and priorities as if the debentures had not previously been issued.

(2.) Where with the object of keeping debentures alive for the purpose of re-issue they have either before or after the passing of this Ordinance been transferred to a nominee of the company, a transfer from that nominee shall be deemed to be a re-issue for the purposes of this section.

(3.) Where a company has either before or after the passing of this Ordinance deposited any of its debentures to secure advances from time to time on current account or otherwise, the debentures shall not be deemed to have been redeemed by reason only of the account of the company having ceased to be in debit whilst the debentures remained so deposited.

(4.) The re-issue of a debenture or the issue of another debenture in its place under the power by this section given to, or deemed to have been possessed by, a company, whether the re-issue or issue was made before or after passing of this Ordinance, shall be treated as the issue of a new debenture for the purposes of stamp duty, but it shall not be so treated for the purposes of any provision limiting the amount or number of debentures to be issued :

Provided that any person lending money on the security of a debenture re-issued under this section which appears to be duly stamped may give the debenture in evidence in any proceedings for enforcing his security without payment of the stamp duty or any

Digitized by Google

penalty in respect thereof, unless he had notice or, but for his negligence, might have discovered, that the debenture was not duly stamped, but in any such case the company shall be liable to pay the proper stamp duty and penalty.

(5.) Nothing in this section shall prejudice—

(*a*) the operation of any judgment or order of a court of competent jurisdiction pronounced or made before as between the parties to the proceedings in which the judgment was pronounced or the order made, and any appeal from any such judgment or order shall be decided as if this Ordinance had not been passed; or

(*b*) any power to issue debentures in the place of any debentures paid off or otherwise satisfied or extinguished, reserved to a company by its debentures or the securities for the same.

Specific performance of contract to subscribe for debentures.

104. A contract with a company to take up and pay for any debentures of the company may be enforced by an order for specific performance.

Payments of certain debts out of assets subject to floating charge in priority to claims under the charge.

105.—(1) Where either a receiver is appointed on behalf of the holders of any debentures of the company secured by a floating charge, or possession is taken by or on behalf of those debenture holders of any property comprised in or subject to the charge, then, if the company is not at the time in course of being wound up, the debts which in every winding up are under the provisions of Part IV. of this Ordinance relating to preferential payments to be paid in priority to all other debts, shall be paid forthwith out of any assets coming to the hands of the receiver or other person taking possession as aforesaid in priority to any claim for principal or interest in respect of the debentures.

(2) The periods of time mentioned in the said provisions of Part IV. of this Ordinance shall be reckoned from the date of the appointment of the receiver or of possession being taken as aforesaid, as the case may be.

(3) Any payments made under this section shall be recouped as far as may be out of the assets of the company available for payment of general creditors.

Statement to be published by Banking and certain other Companies.

Certain companies to publish statement in schedule.

106.—(1) Every company being a limited banking company or an insurance company or a deposit, provident, or benefit society shall, before it commences business, and also on the first Monday in March and the first Tuesday in September in every year during which it carries on business, make a statement in the form mark C. in the First Schedule to this Ordinance, or as near thereto as circumstances will admit.

Digitized by Google

(2.) A copy of the statement shall be put up in a conspicuous place in the registered office of the company, and in every branch office or place where the business of the company is carried on.

(3) Every member and every creditor of the company shall be entitled to a copy of the statement, on payment of a sum not exceeding twelve cents.

(4) If default is made in compliance with this section, the company shall be liable to a fine not exceeding twenty-four dollars for every day during which the default continues ; and every director and manager of the company who knowingly and wilfully authorises or permits the default shall be liable to the like penalty.

(5) For the purposes of this Ordinance a company that carries on the business of insurance in common with any other business or businesses shall be deemed to be an insurance company,

(6) This section shall not apply to any society registered under the Friendly Societies Ordinance, 1893, or to any banking company formed in pursuance of any Ordinance unless such Ordinance shall so direct.

Inspection and Audit.

Investigation of affairs of company by Governor-in-Council's inspectors.

107.—(1) The Governor-in-Council may appoint one or more competent inspectors to investigate the affairs of any company and to report thereon in such manner as the Governor-in-Council directs—

(i) In the case of a banking company having a share capital, on the application of members holding not less than one-third of the shares issued :

(ii) In the case of any other company having a share capital, on the application of members holding not less than one-tenth of the shares issued :

(iii) In the case of a company not having a share capital, on the application of not less than one-fifth in number of the persons on the company's register of members.

(2) The application shall be supported by such evidence as the Governor-in-Council may require for the purpose of showing that the applicants have good reasons for, and are not actuated by malicious motives in requiring, the investigation ; and the Governor-in-Council may, before appointing an inspector, require the applicants to give security for payment of the costs of the inquiry.

(3) It shall be the duty of all officers and agents of the company to produce to the inspectors all books and documents in their custody or power.

(4) An inspector may examine on oath the officers and agents of the company in relation to its business, and may administer an oath accordingly.

(5) If any officer or agent refuses to produce any book or document which under this section it is his duty to produce, or to answer

Digitized by Google

any question relating to the affairs of the company, he shall be liable to a fine not exceeding twenty-four dollars in respect of each offence.

(6) On the conclusion of the investigation the inspectors shall report their opinion to the Governor-in-Council, and a copy of the report shall be forwarded by the Governor-in-Council to the registered office of the company, and a further copy shall, at the request of the applicants for the investigation, be delivered to them.

The report shall be written or printed, as the Governor-in-Council direct.

(7) All expenses of and incidental to the investigation shall be defrayed by the applicants, unless the Governor-in-Council direct the same to be paid by the company, which the Governor-in-Council is hereby authorised to do.

Power of company to appoint inspectors.

108.—(1) A company may by special resolution appoint inspectors to investigate its affairs

(2) Inspectors so appointed shall have the same powers and duties as inspectors appointed by the Governor-in-Council, except that, instead of reporting to the Governor-in-Council, they shall report in such manner and to such persons as the company in general meeting may direct.

(3) Officers and agents of the company shall incur the like penalties in case of refusal to produce any book or document required to be produced to inspectors so appointed, or to answer any question, as they would have occurred if the inspectors had been appointed by the Governor-in-Council.

Report of inspectors to be evidence.

109. A copy of the report of any inspectors appointed under this Ordinance authenticated by the seal of the company whose affairs they have investigated, shall be admissible in any legal proceeding as evidence of the opinion of the inspectors in relation to any matter contained in the report.

Appointment special duties and remuneration of auditors.

110.—(1) Every company shall at each annual general meeting appoint an auditor or auditors to hold office until the next annual general meeting and may by resolution prescribe the special duties if any, to be discharged by any such auditor.

(2) If an appointment of auditors is not made at an annual general meeting, the Governor-in-Council may, on the application of any member of the company, appoint an auditor of the company for the current year, and fix the remuneration to be paid to him by the company for his services.

(3) A director or officer of the company shall not be capable of being appointed auditor of the company.

(4) A person, other than a retiring auditor, shall not be capable of being appointed auditor at an annual general meeting unless

Digitized by Google

notice of an intention to nominate that person to the office of auditor has been given by a shareholder to the company not less than fourteen days before the annual general meeting, and the company shall send a copy of any such notice to the retiring auditor, and shall give notice thereof to the shareholders, either by advertisement or in any other mode allowed by the articles, not less than seven days before the annual general meeting:

Provided that if, after notice of the intention to nominate an auditor has been so given, an annual general meeting is called for a date fourteen days or less after the notice has been given, the notice, though not given within the time required by this provision, shall be deemed to have been properly given for the purposes thereof, and the notice to be sent or given by the company may, instead of being sent or given within the time required by this provision, be sent or given at the same time as the notice of the annual general meeting.

(5) The first auditors of the company may be appointed by the directors before the statutory meeting, and if so appointed shall hold office until the first annual general meeting, unless previously removed by a resolution of the shareholders in general meeting, in which case the shareholders at that meeting may appoint auditors.

(6) The directors may fill any casual vacancy in the office of auditor, but while any such vacancy continues the surviving or continuing auditor or auditors, if any, may act.

(7) The remuneration of the auditors of a company shall be fixed by the company in general meeting, except that the remuneration of any auditors appointed before the statutory meeting, or to fill any casual vacancy, may be fixed by the directors.

(8) No person shall be appointed auditor who is not

(*a*) a Fellow or Associate of the English Institute of Chartered Accountants;

(*b*) a member of the English Society of Accountants and Auditors;

(*c*) a member of a local or other British or British Colonial Incorporated Society of Accountants or Auditors, or

(*d*) who has not publicly carried on the business of an Accountant either as his sole or as his principal business for five years before the date of this Ordinance, or

(*e*) who has not obtained from the Council of the Georgetown Chamber of Commerce a certificate that in the opinion of the Council he is a fit and proper person to act as Auditor of a company, or

(*f*) who has not obtained from the Auditor General a certificate as in (*e*).

Any person to whom a certificate has been refused by the Chamber of Commerce or by the Auditor General, may appeal to the Governor-in-Council.

Digitized by Google

Powers and duties of auditors.

111.—(1) Every auditor of a company shall have a right of access at all times to the books and accounts and vouchers of the company, and shall be entitled to require from the directors and officers of the company such information and explanation as may be necessary for the performance of the duties of the auditors.

(2) The auditors shall make a report to the shareholders on the accounts examined by them, and on every balance sheet laid before the company in general meeting during their tenure of office, and the report shall state—

(*a*) whether or not they have obtained all the information and explanations they have required; and

(*b*) whether, in their opinion, the balance sheet referred to in the report is properly drawn up so as to exhibit a true and correct view of the state of the company's affairs according to the best of their information and the explanations given to them, and as shown by the books of the company.

(*c*) whether in addition to the foregoing general duties they have performed the special duties, if any, imposed upon them by any resolution.

(3) The balance sheet shall be signed on behalf of the board by two of the directors of the company or, if there is only one director, by that director, and the auditors' report shall be attached to the balance sheet, or there shall be inserted at the foot of the balance sheet a reference to the report, and the report shall be read before the company in general meeting, and the balance sheet and report shall be open to inspection by any shareholder.

Any shareholder shall be entitled to be furnished with a copy of the balance sheet and auditors' report at a charge not exceeding six cents for every hundred words.

(4) If any copy of a balance sheet which has not been signed as required by this section is issued, circulated, or published, or if any copy of a balance sheet is issued, circulated, or published without either having a copy of the auditors' report attached thereto or containing such reference to that report as is required by this section, the company, and every director, manager, secretary, or other officer of the company who is knowingly a party to the default, shall on conviction be liable to a fine not exceeding two hundred and forty dollars.

Rights of preference shareholders, &c., as to receipt and inspection of reports, &c.

112.—(1.) Holders of preference shares and debentures of a company shall have the same right to receive and inspect the balance sheets of the company and the reports of the auditors and other reports as is possessed by the holders of ordinary shares in the company.

(2.) This section shall not apply to a private company, nor to a company registered before the first day of January nineteen hundred and fourteen.

Digitized by Google

Carrying on Business with less than the legal Minimum of Members.

Prohibition of carrying on business with fewer than seven or, in the case of a private company two members.

113. If at any time the number of members of a company is reduced, in the case of a private company, below two, or, in the case of any other company, below seven, and it carries on business for more than six months while the number is so reduced, every person who is a member of the company during the time that it so carries on the business after those six months, and is cognisant of the fact that it is carrying on the business with fewer than two members, or seven members, as the case may be, shall be severally liable for the payment of the whole debts of the company contracted during that time, and may be sued for the same, without joinder in the action of any other member.

Service and Authentication of Documents.

Service of documents on company.

114. A document may be served on a company by leaving it at or sending it by post to the registered office of the company.

Authentication of documents.

115. A document or proceeding requiring authentication by a company may be signed by a director, secretary, or other authorised officer of the company, and need not be under its common seal.

Tables and Forms.

Application and alteration of tables and forms.

116.—(1.) The forms in the Third Schedule to this Ordinance or forms as near thereto as circumstances admit shall be used in all matters to which those forms refer.

(2.) The Governor-in-Council may alter any of the tables and forms in the First Schedule to this Ordinance, so that it does not increase the amount of the fees payable to the Registrar in the said schedule mentioned, and may alter or add to the form in the said Third Schedule.

(3.) Any such table or form, when altered, shall be published in the *Gazette*, and thenceforth shall have the same force as if it were included in one of the Schedules to this Ordinance, but no alteration made by the Governor-in-Council in Table A. in the said First Schedule shall affect any company registered before the alteration or repeal, as respects that company, any portion of that table.

Power to compromise.

Power to compromise with creditors and members.

117.—(1.) Where a compromise or arrangement is proposed between a company and its creditors or any class of them, or between the company and its members or any class of them, the Court may, on the application in a summary way of the company or of any creditor or member of the company or, in the case of a company being wound up, of the liquidator, order a meeting of the creditors or class of creditors, or of the members of the company or class of members, as the case may be, to be summoned in such manner as the Court directs.

(2.) If a majority in number representing three-fourths in value of the creditors or class of creditors, or members or class of

Digitized by Google

members, as the case may be, present either in person or by proxy at a meeting, agree to any compromise or arrangement, the compromise or arranegement shall, if sanctioned by the Court, be binding on all the creditors or the class of creditors, or on the members or class of members, as the case may be, and also on the company or, in the case of a company in the course of being wound up, on the liquidator and contributories of the company.

(3.) In this section the expression "company" means any company liable to be wound up under this Ordinance.

Meaning of "Private Company."

Meaning of "private company."

118.—(1) For the purposes of this Ordinance the expression "private company" means a company which by its articles—

(*a*) restricts the right to transfer its shares ; and

(*b*) limits the number of its members (exclusive of persons who are in the employment of the company) to fifty ; and

(*c*) prohibits any invitation to the public to subscribe for any shares or debentures of the company.

(2) A private company may, subject to anything contained in the memorandum or articles, by passing a special resolution and by filing with the Registrar such a statement in lieu of prospectus as the company, if a public company, would have had to file before allotting any of its shares or debentures, together with such a statutory declaration as the company, if a public company, would have had to file before commencing business, turn itself into a public company

(3) Where two or more persons hold one or more shares in a company jointly they shall, for the purposes of this section, be treated as a singe member.

PART IV.

WINDING UP.

Preliminaries.

Modes of winding up.

119.—(1) The winding up of a company may be either—

(i) by the court, or

(ii) voluntary ; or

(iii) subject to the supervision of the court

(2) The provisions of this Ordinance with respect to winding up apply, unless the contrary appears, to the winding up of a company in any of those modes.

Contributories

Liability as contributories of present and past members.

120.—(1) In the event of a company being wound up, every present and past member shall, subject to the provisions of this section, be liable to contribute to the assets of the company to an amount sufficient for payment of its debts and liabilities and the costs, charges, and expenses of the winding up, and for the

Digitized by Google

adjustment of the rights of the contributories among themselves, with the qualifications following (that is to say) :—

(i) A past member shall not be liable to contribute if he has ceased to be a members for one year or upwards before the commencement of the winding up :

(ii) A past member shall not be liable to contribute in respect of any debt or liability of the company contracted after he ceased to be a member :

(iii) A past member shall not be liable to contribute unless it appears to the court that the existing members are unable to satisfy the contribution required to be made by them in pursuance of this Ordinance :

(iv) In the case of a company limited by shares no contribution shall be required from any member exceeding the amount, if any, unpaid on the shares in respect of which he is liable as a present or past member :

(v) In the case of a company limited by guarantee, no contribution shall be required from any member exceeding the amount undertaken to be contributed by him to the assets of the company in the event of its being wound up :

(vi) Nothing in this Ordinance shall invalidate any provision contained in any policy of insurance or other contract whereby the liability of individual members on the policy or contract is restricted, or whereby the funds of the company are alone made liable in respect of the policy or contract :

(vii) A sum due to any member of a company, in his character of a member, by way of dividends, profits, or otherwise, shall not be deemed to be a debt of the company, payable to that member in a case of competition between himself and any other creditor not a member of the company ; but any such sum may be taken into account for the purpose of the final adjustment of the rights of the contributories among themselves.

(2) In the winding up of a limited company, any director or manager, whether past or present, whose liability is, in pursuance of this Ordinance unlimited, shall, in addition to his liability (if any) to contribute as an ordinary member, be liable to make a further contribution as if he were at the commencement of the winding up a member of an unlimited company : Provided that—

(i) A past director or manager shall not be liable to make such further contribution if he has ceased to hold office for a year or upwards before the commencement of the winding up :

Digitized by Google

(ii) A past director or manager shall not be liable to make such further contribution in respect of any debt or liability of the company contracted after he ceased to hold office :

(iii) Subject to the articles of the company, a director or manager shall not be liable to make such further contribution unless the court deems it necessary to require that contribution in order to satisfy the debts and liabilities of the company, and the costs, charges, and expenses of the winding up.

(3) In the winding up of a company limited by guarantee which has a share capital, every member of the company shall be liable, in addition to the amount undertaken to be contributed by him to the assets of the company in the event of its being wound up, to contribute to the extent of any sums unpaid on any shares held by him.

Definition of contributory.

121. The term "contributory" means every person liable to contribute to the assets of a company in the event of its being wound up, and, in all proceedings for determining and in all proceedings prior to the final determination of the persons who are to be deemed contributories, includes any person alleged to be a contributory.

Nature of liability of contributory.

122. The liability of any person to contribute to the assets of a company under this Ordinance, in the event of the same being wound up, shall be deemed to create a debt accruing due from such person at the time when his liability commenced, but payable at the time or respective times when calls are made, as hereinafter mentioned, for enforcing such liability ; and it shall be lawful in case of the insolvency of any contributory to prove against his estate the estimated value of his liability to future calls as well as calls already made.

Contributories in case of death.

123.—(1.) If any contributory dies either before or after he has been placed on the list of contributories hereinafter mentioned, his heirs and executors shall be liable to contribute to the assets of the company in the discharge of the liability of such deceased contributory, and such heirs and executors shall be deemed to be contributories accordingly.

(2.) In this section the term "executors" includes the officia receiver in all cases in which the estate of a deceased contributory is being administered by him.

Contributories in case of insolvency.

124. If any contributory becomes insolvent, either before or after he has been placed on the list of contributories, his estate shall be liable to the payment in due course of law of any moneys due from such insolvent in respect of his liability to contribute to the assets of the company being wound up.

Provision as to married women.

125.—(1.) The husband of a female contributory married without antenuptial contract before the date of the commencement of the Married Persons Property Ordinance, 1904, shall, during the continuance of the marriage, be liable, as respects any liability attaching

Digitized by Google

to any shares acquired by her before that date, to contribute to the assets of the company the same sum as she would have been liable to contribute if she had not married, and he shall be a contributory accordingly.

(2.) Subject as aforesaid, nothing in this Ordinance shall affect the provisions of the Married Persons Property Ordinance, 1904.

Winding up by Court.

Circumstances in which company may be wound up by court.

126. A company may be wound up by the court—

(i.) if the company has by special resolution resolved that the company be wound up by the court:

(ii.) if default is made in filing the statutory report or in holding the statutory meeting:

(iii.) if the company does not commence its business within a year from its incorporation, or suspends its business for a whole year:

(iv.) if the number of members is reduced, in the case of a private company, below two, or, in the case of any other company, below seven:

(v.) if the company is unable to pay its debts:

(vi.) if the court is of opinion that it is just and equitable that the company should be wound up.

Company when deemed unable to pay its debts.

127. A company shall be deemed to be unable to pay its debts—

(i.) if a creditor, by assignment or otherwise, to whom the company is indebted in a sum exceeding two hundred and forty dollars then due, has served on the company, by leaving the same at its registered office, a demand under his hand requiring the company to pay the sum so due, and the company has for three weeks thereafter neglected to pay the sum, or to secure or compound for it to the reasonable satisfaction of the creditor; or

(ii.) whenever execution or other process issued on a judgment, sentence or order obtained in any court in favour of any creditor in any proceeding instituted by such creditor against the company is returned unsatisfied in whole or in part; or

(iii.) if it is proved to the satisfaction of the court that the company is unable to pay its debts, and, in determining whether a company is unable to pay its debts, the court shall take into account the contingent and prospective liabilities of the company.

Provisions as to applications for winding up.

128.—(1.) An application to the court for the winding up of a company shall be by petition, presented subject to the provisions of this section either by the company, or by any creditor or creditors (including any contingent or prospective creditor or creditors), contributory or contributories, or by all or any of those parties, together or separately: Provided that

Digitized by Google

(*a*.) A contributory shall not be entitled to present a petition for winding up a company unless—

(i.) either the number of members is reduced, in the case of a private company, below two, or, in the case of any other company, below seven ; or

(ii.) the shares in respect of which he is a contributory, or some of them, either were originally allotted to him or have been held by him, and registered in his name, for at least six months during the eighteen months before the commencement of the winding up, or have devolved on him through the death of a former holder ; and

(*b*.) A petition for winding up a company on the ground of default in filing the statutory report or in holding the statutory meeting shall not be presented by any person except a shareholder, nor before the expiration of fourteen days after the last day on which the meeting ought to have been held : and

(*c*.) The court shall not give a hearing to a petition for winding up a company by a contingent or prospective creditor until such security for costs has been given as the court thinks reasonable and until a primâ facie case for winding up has been established to the satisfaction of the court.

(2.) Where a company is being wound up voluntarily or subject to supervision, a petition may be presented by the official receiver attached to the court, as well as by any other person authorised in that behalf under the other provisions of this section, but the court shall not make a winding up order on the petition unless it is satisfied that the voluntary winding up or winding up subject to supervision cannot be continued with due regard to the interests of the creditors or contributories.

(3.) Where under the provisions of this Part of this Ordinance any person as being the husband of a female contributory is himself a contributory, and a share has during the whole or any part of the six months been held by or registered in the name of the wife, or by or in the name of a trustee for the wife or for the husband, the share shall, for the purposes of this section, be deemed to have been held by and registered in the name of the husband.

Effect of winding-up order.

129. An order for winding up a company shall operate in favour of all the creditors and of all the contributories of the company as if made on the joint petition of a creditor and of a contributory.

Commencement of winding up by court.

130. A winding up of a company by the court shall be deemed to commence at the time of the presentation of the petition for the winding up.

Power to the court to interdict, etc.

131.—(1.) The court may, at any time after the presentation of a petition for winding up a company under this Ordinance, and before making an order for winding up the company, on the application of the company or of any creditor or contributory of the company

Digitized by Google

restrain further proceedings in any action, suit, or proceedings against the company, on such terms as the court thinks fit.

(2.) The court may also, at any time after the presentation of such petition, appoint provisionally the official receiver as official liquidator of the estate and effects of the company.

Powers of court on hearing petition.

132.—(1.) On hearing the petition the court may dismiss it with or without costs, or adjourn the hearing conditionally or unconditionally, or make any interim order, or any other order that it deems just, but the court shall not refuse to make a winding up order on the ground only that the assets of the company have been mortgaged to an amount equal to or in excess of those assets, or that the company has no assets.

(2.) Where the petition is presented on the ground of default in filing the statutory report or in holding the statutory meeting, the court may order the costs to be paid by any persons who, in the opinion of the court, are responsible for the default.

Actions stayed on winding-up order.

133. When a winding-up order has been made, no action or proceeding shall be proceeded with or commenced against the company except by leave of the court, and subject to such terms as the court may impose.

Copy of order to be forwarded to registrar.

134. On the making of a winding-up order, a copy of the order must forthwith be forwarded by the company to the registrar who shall make a minute thereof in his books relating to the company.

Power of court to stay winding-up.

135. The court may at any time after an order for winding up, on the application of any creditor or contributory, and on proof to the satisfaction of the court that all proceedings in relation to the winding up ought to be stayed, make an order staying the proceedings, either altogether or for a limited time, on such terms and conditions as the court thinks fit.

Effect of order on share capital of company limited by guarantee.

136. When an order has been made for winding up a company limited by guarantee and having a capital divided into shares, any share capital that may not have been called up shall be deemed to be assets of the company, and to be a debt due to the company from each member to the extent of any sums that may be unpaid on any shares held by him, and payable at such time as may be appointed by the court.

Court may have regard to wishes creditors or contributors.

137. The Court may, as to all matters relating to a winding up, have regard to the wishes of the creditors or contributories as proved to it by any sufficient evidence.

Official Receiver and Liquidators.

Provisions as to liquidator.

138.—(1.) On an order being made by the court for winding-up a company the Official Receiver shall by virtue of his office become the provisional liquidator of the company, and shall continue to act as such until he or another person becomes liquidator and is capable of acting as such.

Digitized by Google

(2.) When a person other than the Official Receiver is appointed liquidator of a company he shall be styled liquidator and not official liquidator of the company. Such a person shall not be capable of acting as liquidator until he has notified his appointment to the registrar and given security in the manner prescribed to the satisfaction of the court. He shall give the Official Receiver such information and such access to and facilities for inspecting the books and documents of the company, and generally such aid as may be requisite for enabling that officer to perform his duties under this Ordinance.

(3.) If any vacancy occurs in the office of liquidator of a company, the official receiver shall, by virtue of his office, be the liquidator during the vacancy.

(4.) The Official Receiver may be appointed by the court provisional liquidator of the company at any time after the presentation of the petition and before a winding-up order has been made.

(5.) Where an application is made to the court to appoint a receiver on behalf of the debenture holders or other creditors of a company the Official Receiver may be so appointed.

(6.) The Official Receiver may require payment of the fees specified in the fifth schedule hereto in respect of the several matters therein referred to, arising on proceedings for winding-up companies and associations under the provisions of this Ordinance.

Power to appoint special manager.

139.—(1.) Where the Official Receiver becomes the liquidator of a company, whether provisionally or otherwise, he may, if satisfied that the nature of the estate or business of the company, or the interests of the creditors or contributories generally, require the appointment of a special manager of the estate or business of the company other than himself, apply to the court to, and the court may on such application, appoint a special manager thereof during such time as the court may direct, with such powers, including any of the powers of a receiver or manager as may be entrusted to him by the court.

(2.) The special manager shall give such security and account in such manner as the court may direct.

(3.) The special manager shall receive such remuneration as may be fixed by the court.

Meeting of creditors.

140.—(1.) When the court has made an offer for winding-up a company, the Official Receiver shall summon separate meetings of the creditors and contributories of the company for the purpose of—

(*a*) determining whether or not an application is to be made to the court for appointing a liquidator in the place of the official receiver; and

(*b*) determining whether or not an application is to be made to the court for the appointment of a committee of inspection

Digitized by Google

to act with the liquidator, and who are to be the members of such committee if appointed.

The Court may make any appointment and order required to give effect to any such determination, and if there is a difference between the determinations of the meetings of the creditors and contributories in respect of any of the matters mentioned in the foregoing provisions the Court shall decide the difference and make such order thereon as the Court may think fit.

(2.) The provisions of the Sixth Schedule to this Ordinance shall subject to such modifications as may be made therein by general rules, apply to any meeting summoned in pursuance of this Section.

(3.) In case a liquidator is not appointed by the Court, the Official Receiver shall be the liquidator of the company.

Statement of company's affairs.

141.—(1.) Where the Court has made an order for winding-up a company, there shall be made out and submitted to the Official Receiver a statement as to the affairs of the company in the prescribed form, verified by affidavit, and showing the particulars of the assets, debts and liabilities of the company, the names, residences, and occupations of the creditors of the company, the securities held by them respectively, the dates when the securities were respectively given, and such further or other information as may be prescribed or as the official receiver may require.

(2.) The statement shall be submitted and verified by one or more of the persons who are at the time of the winding-up order the directors and by the person who is at that time the secretary or other chief officer of the company, or by such of the persons being or having been directors or officers of the company or having taken part in the formation of the company at any time within one year before the order for winding-up the company, as the Official Receiver, subject to the direction of the Court, may require to submit, and verify the same.

(3.) The statement shall be submitted within fourteen days from the date of the order, or within such extended time as the official receiver or the Court may for special reasons appoint.

(4.) Any person making or concurring in making the statement and affidavit required by this section shall be allowed, and shall be paid by the official receiver out of the assets of the company, such costs and expenses incurred in and about the preparation and making of such statement and affidavit as the Official Receiver may consider reasonable, subject to an appeal to the Court.

(5.) If any person, without reasonable excuse, makes default in complying with the requirements of this section, he shall be liable to a fine not exceeding fifty dollars for every day during which the default continues.

(6.) Any person stating himself in writing to be a creditor or contributory of the company, shall be entitled by himself or by his

Digitized by Google

agent at all reasonable times, on payment of the prescribed fee, to inspect the statement submitted in pursuance of this section, and to a copy thereof or extract therefrom, But any person untruthfully so stating himself to be a creditor or contributory shall be guilty of a contempt of court and shall be punishable accordingly, on the application of the liquidator, or the Official Receiver.

Report on winding-up and proceedings thereupon.

142.—(1.) Where the Court has made an order for winding-up a company, the Official Receiver shall, as soon as practicable after receipt of the statement of the company's affairs, submit a preliminary report to the Court—

(*a.*) as to the amount of capital issued, subscribed and paid up and the estimated amount of assets and liability; and

(*b.*) if the company has failed, as to the causes of the failure; and

(*c.*) whether in his opinion further inquiry is desirable as to any matter relating to the promotion, formation, or failure of the company or the conduct of the business thereof.

(2.) The official receiver may also, if he thinks fit, make a further report, or further reports, stating the manner in which the company was formed and whether in his opinion any fraud has been committed by any person in the promotion or formation of the company, or by any director or other officer of the company, in relation to the company since the formation thereof, and any other matters which in his opinion it is desirable to bring to the notice of the Court.

(3.) The Court may, after consideration of any such report, direct that any person who has taken any part in the promotion or formation of the company, or has been a director or officer of the company, shall attend before the Court on a day appointed by the Court for that purpose, and be publicly examined as to the promotion or formation of the company, or as to the conduct of the business of the company, or as to his conduct and dealings as director or officer of the company.

(4.) The Official Receiver shall take part in the examination and for that purpose may, if specially authorised by the Court in that behalf, employ a solicitor with or without counsel.

(5.) The liquidator, when the Official Receiver is not the liquidator, and any creditor or contributory of the company may also take part in the examination either personally or by solicitor or counsel.

(6.) The Court may put such questions to the person examined as to the Court may seem expedient.

(7.) The person examined shall be examined on oath, and it shall be his duty to answer all such questions as the Court may put or allow to be put to him. The person examined shall at his own cost prior to such examination, be furnished with a copy of the Official Receiver's report, and shall also at his own cost be entitled

Digitized by Google

to employ at such examination a solicitor with or without counsel, who shall be at liberty to put such questions to the person examined as the Court may deem just for the purpose of enabling that person to explain or qualify any answers given by him. Provided always, that if such person is, in the opinion of the Court, exculpated from any charges made or suggested against him, the Court may allow him such costs as the Court in its discretion may think fit. Notes of the examination shall be taken down in writing, and shall be read over to or by, and signed by, the person examined, and may thereafter be used in evidence against him. They shall also be opened to inspection of any creditor or contributory of the company at all reasonable times.

(8.) The Court may, if it thinks fit, adjourn the examination from time to time.

(9.) A public examination under this section may, if the Court so directs, and subject to general rules, be held before the Registrar and the powers of the Court under sub-sections (6), (7) and (8) of this section may (except as to costs) be exercised by him.

Committee of inspection.

143.—(1.) A committee of inspection appointed in pursuance of this Ordinance shall consist of persons being creditors or contributories of the company or persons holding general powers of attorney from such persons in such proportions as may be agreed on by the meetings of creditors and contributories or as, in case of difference, may be determined by the Court.

(2.) The Committee of inspection shall meet at such times as they from time to time appoint, and, failing such appointment, at least once a month; and the liquidator or any member of the Committee may also call a meeting of the Committee as and when he thinks necessary.

(3.) The Committee may act by a majority of their members present at a meeting, but shall not act unles a majority of the Committee are present at the meeting.

(4.) Any member of the Committee may resign his office by notice in writing signed by him, and delivered to the liquidator.

(5.) If a member of the Committee becomes insolvent, or compounds or arranges with his creditors, or is absent from five consecutive meetings of the Committee without the leave of those members of the Committe who together with himself represent the creditors or contributories as the case may be, his office shall thereupon become vacant.

(6.) Any member of the Committtee representing creditors may be removed by an ordinary resolution at any meeting of creditors of which seven days' notice has been given, stating the object of the meeting. Any member of the Committee representing contributories may be removed by an ordinary resolution at any meeting of con-

Digitized by Google

tributories, of which seven days' notice has been given stating the object of the meeting.

(7.) On a vacancy occurring in the office of a member of the Committee, the liquidators shall forthwith summon a meeting of creditors or of contributories, as the case may require, for the purpose of filling the vacancy and the meeting may, by resolution, reappoint the same or appoint another creditor or contributory to fill the vacancy.

(8) The continuing members of the Committee, provided there be not less than two such continuing members, may act notwithstanding any vacancy in their body.

(9.) If they be no committee of inspection, any act or thing or any direction or permission by this Ordinance authorised or required to be done or given by the Committee may be done or given by the Court on the application of the liquidator.

Banking account of liquidator.

144.—(1.) Every liquidator of a company which is being wound up by the Order of the Court shall keep a separate account with such bank as the Court may determine and shall, subject to the directions of the Court, pay all moneys received by him as such liquidator into the said bank to such account and make all payments therefrom.

(2.) If any such liquidator at any time retains in his hands for more than three days any sum exceeding such amount, if any, as the Court may have authorised him to retain, then unless he explains the retention to the satisfaction of the Court he shall pay interest on the amount so retained in excess at the rate of twenty per cent. per annum and shall be liable to be removed from being liquidator and to pay any expenses occasioned by his default.

(3.) No liquidator of a company which is being wound up by order of the Court shall pay any sums received by him as liquidator into his private banking account.

Powers of liquidator.

145.—(1.) The liquidator of a company which is being wound up by the Court may, with the sanction either of the Court or of the Committee of inspection, carry on the business of the company, or bring or defend any legal proceeding in the name and on behalf of the company, or exercise any of the powers conferred by section two hundred and five or section two hundred and six of this Ordinance.

(2.) The liquidator of any such company may, without the sanction of the Court or of the Committee of inspection, exercise any of the other powers conferred on the liquidator by section one hundred and fifty-six of this Ordinance

(3.) The exercise by the liquidator of the powers referred to in this section shall be subject to the control of the Court, and any creditor or contributory may apply to the Court with respect to any exercise or proposed exercise of any of those powers.

Digitized by Google

(4.) The liquidator of a company which is being wound up by order of the Court may, with the sanction either of the Court or of the Committee of inspection, employ a solicitor or other agent to take any proceedings or do any business which the liquidator is unable to take or do himself. The sanction aforesaid must be a sanction obtained before the employment, except in cases of urgency, and in such cases it must be shown that no undue delay took place in obtaining the sanction.

Delegation to liquidator of certain powers of Court.

146. General rules may be made for requiring or enabling any of the powers and duties conferred and imposed on the Court by Part IV. of this Ordinance to be exercised or performed by the liquidator as an officer of the Court and subject to the control of the Court.

Provided that the liquidator shall not without the special leave of the Court, rectify the register of members, and shall not make any call without either the special leave of the Court or the sanction of the committee of inspection.

Audit of liquidator's accounts.

147.—(1.) Every liquidator of a company which is being wound up by order of the Court shall, at such times as may be prescribed, but not less than twice in each year during his tenure of office send to the registrar of the Court an account of his receipts and payments as such liquidator.

(2.) The account shall be in a prescribed form, and shall be verified by a statutory declaration in the prescribed form.

(3.) The accounts so sent shall be audited by the Accountant of Court and for the purpose of the audit, the liquidator shall furnish the Accountant with such vouchers and information as the Accountant may require, and the Accountant may at any time require the production of and inspect any books or accounts kept by the liquidator.

(4.) When any such account has been audited it shall be filed with the Court and shall be open to inspection of any creditor, or of any person interested.

(5.) The registrar of the Court shall cause the account or a summary thereof when audited to be printed and shall send a printed copy thereof by post to every creditor or contributory.

Books to be kept by liquidator.

148. Every liquidator of a company which is being wound up by order of the Court shall keep in manner prescribed, proper books in which he shall from time to time cause to be made entries or minutes of proceedings at meetings, and of such other matters as may be prescribed, and any creditor or contributory of the company may, subject to the control of the Court, personally or by his agent inspect any such books.

Release liquidator.

149.—(1.) When the liquidator of a company which is being wound up by order of the Court has realised all the property of the

Digitized by Google

company, or so much thereof as can, in his opinion, be realised without needlessly protracting the liquidation, and distributed a final dividend, if any, to the creditors, and adjusted the rights of the contributories between themselves, and made a final return, if any, to the contributories, or has resigned, or has been removed from his office, the Court shall, on his application, cause a report on his accounts to be prepared by the Accountant of Court, and on his complying with all the requirements of the Acountant, shall take into consideration the report, and any objection which may be urged by any creditor, or contributory, or person interested against the release of the liquidator and shall either grant or withhold the release accordingly.

(2.) Where the release of a liquidator is withheld the Court may on the application of any creditor, or contributory, or person interested, make such order as it thinks just, charging the liquidator with the consequences of any act or default he may have done or made contrary to his duty.

(3.) An order of the Court releasing the liquidator shall discharge him from all liability in respect of any act done or default made by him in the administration of the affairs of the company or otherwise in relation to his conduct as liquidator, but any such order may be revoked on proof that it was obtained by fraud or by suppression or concealment of any material fact.

(4.) Where a liquidator has not previously resigned or been removed, his release shall operate as a removal of him from his office.

Discretionary powers of liquidator and control thereof.

150.—(1.) Subject to the provisions of this Ordinance the liquidator of a company which is being wound up by order of the Court, shall, in the administration of the property of the company and in the distribution thereof amongst its creditors, have regard to any directions that may be given by resolution of the creditors or contributories at any general meeting, or by the Committee of inspection and any directions so given by the creditors or contributories at any general meeting shall in case of conflict be deemed to override any directions given by the Committe of inspection

(2.) The liquidator may from time to time summon general meetings of the creditors or contributories for the purpose of ascertaining their wishes, and it shall be his duty to summon meetings at such times as the creditors or contributories, by resolution, either at the meeting appointing the liquidator or otherwise may direct, or whenever requested in writing to do so by one-tenth in value of the creditors or contributories as the case may be

(3.) The liquidator may apply to the Court in manner prescribed for direction in relation to any particular matter arising under the winding up.

(4.) Subject to the provisions this Ordinance, the liquidator shall use his own discretion in the management of the estate and its distribution among the creditors.

Digitized by Google

Appeal to Court against liquidator.

151. If any person is aggrieved by any act or decision of the liquidator of a company which is being wound up by order of the Court, he may apply to the Court, and the Court may confirm, reverse, or modify the act or decision complained of, and make such order in the premises as it thinks just.

Control of Court over liquidator.

152.—(1.) The Court shall take cognizance of the conduct of liquidators of companies which are being wound up by order of the Court, and in the event of any such liquidator not faithfully performing his duties and duly observing all the requirements imposed on him by statute, rules or otherwise, with respect to the performance of his duties, or in the event of any complaint being made to the Court by any creditor or contributory in regard thereto, the Court shall enquire into the matter, and take such action thereon as may be deemed expedient.

(2.) The Court may at any time require any liquidator of a company which is being wound up by order of the Court to answer any inquiry made by it in relation to any winding up in which the liquidator is engaged, and may, if the Court think fit, examine on oath the liquidator or any other person concerning the winding-up.

(3.) The Court may also direct a local investigation to be made of the books and vouchers of the liquidator of any company which is being wound up by order of the Court.

"Meaning of winding-up by order of the Court."

153. For the purposes of sections one hundred and thirty-eight to one hundred and fifty (both inclusive) a company shall not be deemed to be wound up by order of the Court if the order is to continue a winding-up under the supervision of the Court.

Appointment of liquidator.

154.—(1.) For the purpose of conducting the proceedings in winding-up a company and assisting the Court therein there may be appointed a person or persons to be called a liquidator or liquidators, and the Court may appoint such person or persons, as it thinks fit to the office of liquidator or liquidators

(2.) In all cases, if more persons than one are appointed to the office of liquidator, the Court shall direct whether any act hereby required or authorised to be done by the liquidator is to be done by all or any one or more of such persons.

(3.) If the official receiver is appointed or becomes liquidator in any case he shall be styled official liquidator, but the provisions hereinafter contained as to liquidators shall unless otherwise provided apply to the official liquidator though not specified therein.

Resignation, removal, filling up vacancy and compensation.

155.—(1.) Any liquidator other than the official liquidator may resign or any liquidator may be removed by the Court on due cause shown.

(2.) Any vacancy in the office of a liquidator appointed by the Court shall be filled by the Court.

Digitized by Google

(3.) There shall be paid to the liquidator (not being the official liquidator) such salary or remuneration by way of percentage or otherwise as the Court may direct; and if more liquidators than one such liquidators are appointed, such remuneration shall be distributed amongst them in such proportions as the Court may direct.

Style and duties of liquidator.

156.—(1.) The liquidator or liquidators shall be described by the style of the liquidator or official liquidator or of the liquidators of the particular company in respect of which he is or they are appointed, and not by his or their individual name or names.

(2.) He or they shall take into his or their custody, or under his or their control, all the property, effects, and things in actions to which the company is or appears to be entitled, and shall perform such duties in reference to the winding-up of the company as may be imposed by the Court.

Powers of liquidator with the sanction of the Court.

157. Subject to the provisions of section one hundred and forty-five of this Ordinance the liquidator shall have power, with the sanction of the Court, to do the following things, that is to say,—

(1.) To bring or defend any action, suit, or prosecution, or other legal proceeding whether civil or criminal, in the name and on behalf of the company;

(2.) To carry on the business of the company, so far as may be necessary for the beneficial winding-up of the same;

(3.) To sell the movable and immovable property, effects, and things in action of the company by public auction or private contract, with power to transfer the whole thereof to any person or company, or to sell the same in parcels;

(4.) To do all acts and to execute, in the name and on behalf of the company, all transports, assignments, conveyances, receipts, and other documents, and for that purpose to use, when necessary, the company's seal.

(5.) To prove, rank, claim, and draw a dividend in the matter of the insolvency of any contributory for any balance against the estate of such contributory, and to take and receive dividends in respect of such balance in the matter of bankruptcy or insolvency, as a separate debt due from such bankrupt or insolvent, and rateably with the other separate creditors.

(6.) To draw, accept, make, and endorse any bill of exchange or promissory note in the name and on behalf of the company, also to raise upon the security of the assets of the company from time to time any requisite sum or sums of money; and the drawing, accepting, making, or endorsing of every such bill of exchange or promissory note as aforesaid on behalf of the company shall have the same effect with respect to the liability of such company, as if such bill

Digitized by Google

or note had been drawn, accepted, made, or endorsed by or on behalf of such company in the course of carrying on the business thereof;

(7.) To do in his official name any act that may be necessary for obtaining payment of any moneys due from a contributory or from his estate, and which act cannot conveniently be done in the name of the company; and in all cases where he uses his official name for obtaining payment of any moneys due from a contributory, such moneys shall, for the purpose of enabling him to recover such moneys, be deemed to be due to the liquidator himself; and

(8.) To do and execute all such other things including the appointment of a solicitor to assist him in the performance of his duties as may be necessary for winding-up the affairs of the company and distributing its assets.

Discretion of liquidator.

158. The Court may provide by any order that the liquidator may exercise any of the above powers without the sanction or intervention of the Court

Ordinary Powers of Court.

Settlement of list of contributories and application of assets.

159.—(1.) As soon as may be after making a winding-up order, the court shall settle a list of contributories, with power to rectify the register of members in all cases where rectification is required in pursuance of this Ordinance, and shall cause the assets of the Company to be collected, and applied in discharge of its liabilities.

(2.) In settling the list of contributories, the Court shall distinguish between persons who are contributories in their own right and persons who are contributories as being representatives of or liable to the debts of others.

Power to require delivery of property.

160. The Court may, at any time after making a winding-up order, require any contributory for the time being settled on the list of contributories, and any trustee, receiver, banker, agent, or officer of the company to pay, deliver, convey, surrender, or transfer forthwith, or within such time as the Court directs, to the liquidator any money, property, or books and papers in his hands to which the company is *prima facie* entitled.

Power to order payment of debts by contributory.

161.—(1.) The Court may, at any time after making a winding-up order, make an order on any contributory for the time being settled on the list of contributories to pay, in manner directed by the order, any money due from him or from the estate of the person whom he represents to the company, exclusive of any money payable by him or the estate by virtue of any call in pursuance of this Ordinance.

(2.) The Court in making such an order may, in the case of an unlimited company, allow to the contributory by way of set-off any money due to him or to the estate which he represents from the

Digitized by Google

company on any independent dealing or contract with the company, but not any money due to him as a member of the company in respect of any dividend or profit; and may, in the case of a limited company, make to any director or manager whose liability is unlimited or to his estate the like allowance.

(3.) But in the case of any company, whether limited or unlimited, when all the creditors are paid in full, any money due on any account whatever to a contributory from the company may be allowed to him by way of set-off against any subsequent call.

Power of Court to make calls.

162.—(1.) The Court may, at any time after making a winding-up order, and either before or after it has ascertained the sufficiency of the assets of the company, make calls on and order payment thereof by all or any of the contributories for the time being settled on the list of contributories to the extent of their liability, for payment of any money which the Court considers necessary to satisfy the debts and liabilities of the company, and the costs, charges, and expenses of winding up, and for the adjustment of the rights of the contributories among themselves.

(2.) In making a call the Court may take into consideration the probability that some of the contributories may partly or wholly fail to pay the call.

Power to order payment into bank.

163.—(1.) The Court may order any contributory, purchaser or other person from whom money is due to the company to pay the same into any bank to the account of the liquidator instead of to the liquidator, and any such order may be enforced in the same manner as if it had directed payment to the liquidator.

(2.) All moneys and securities paid or delivered into any bank in the event of a winding-up by the Court shall be subject in all respects to the orders of the Court.

Order on contributory conclusive evidence.

164.—(1.) An order made by the Court on a contributory shall (subject to any right of appeal) be conclusive evidence that the money, if any, thereby appearing to be due or ordered to be paid is due.

(2.) All other pertinent matters stated in the order shall be taken to be truly stated as against all persons, and in all proceedings, except proceedings against the real estate of a deceased contributory, in which case the order shall be only *prima facie* evidence for the purpose of charging his real estate, unless his heirs or devisees were on the list of contributories at the time of the order being made.

Power to exclude creditors not proving in time.

165. The Court may fix a time or times within which creditors are to prove their debts or claims; or to be excluded from the benefit of any distribution made before those debts are proved.

Digitized by Google

166. The Court shall adjust the rights of the contributories among themselves, and distribute any surplus among the persons entitled thereto

Adjustment of rights of contributories.

167. The Court may, in the event of the assets being insufficient to satisfy the liabilities, make an order as to the payment out of the assets of the costs, charges, and expenses incurred in the winding-up in such order of priority as the Court thinks just.

Power to order costs.

168.—(1.) When the affairs of a company have been completely wound up, the Court shall make an order that the company be dissolved from the date of the order, and the company shall be dissolved accordingly.

Dissolution of company.

(2.) The order shall be reported by the liquidator to the registrar who shall make in his books a minute of the dissolution of the company

(3.) If the liquidator makes default in complying with the requirements of this section he shall be liable to a fine not exceeding twenty-four dollars for every day during which he is in default.

169. General rules may be made for enabling or requiring all or any of the powers and duties conferred and imposed on the Court by this Ordinance in respect of the matters following to be exercised or performed by the liquidator as an officer of the Court, and subject to the control of the Court; that is to say, the powers and duties of the Court in respect of—

Delegation to liquidator of certain powers of court.

(*a.*) holding and conducting meetings to ascertain the wishes of creditors and contributories;

(*b.*) settling lists of contributories and rectifying the register of members where required, and collecting and applying the assets;

(*c.*) requiring delivery of property or documents to the liquidator;

(*d.*) making calls;

(*e.*) fixing the time within which debts and claims must be proved:

Provided that the liquidator shall not, without the special leave of the Court, rectify the register of members, and shall not make any call without either the special leave of the Court or the sanction of the committee of inspection.

Extraordinary Powers of Court.

170.—(1.) The Court may, after it has made a winding-up order, summon before it any officer of the company or person known or suspected to have in his possession any property of the company or suppposed to be indebted to the company, or any person whom the Court deems capable of giving information concerning the trade, dealings, affairs, or property of the company.

Power to summon persons suspected of having property of company.

Digitized by Google

(2.) The Court may examine him on oath concerning the same, either by word of mouth or on written interrogatories, and may reduce his answers to writing and require him to sign them.

(3.) The Court may require him to produce any books and papers in his custody or power relating to the company; but, where he claims any lien on books or papers produced by him, the production shall be without prejudice to that lien, and the Court shall have jurisdiction in the winding-up to determine all questions relating to that lien.

(4.) If any person so summoned, after being tendered a reasonable sum for his expenses, refuses to come before the Court at the time appointed, not having a lawful impediment (made known to the Court at the time of its sitting, and allowed by it), the Court may cause him to be apprehended, and brought before the Court for examination.

Power to order public examination of promoters, directors, &c.

171.—(1.) When an order has been made for winding-up a company by the Court, and the official receiver has made a further report under this Ordinance stating that in his opinion a fraud has been committed by any person in the promotion or formation of the company, or by any director or other officer of the company in relation to the company since its formation, the Court may, after consideration, of the report, direct that any person who has taken any part in the promotion or formation of the company, or has been a director, or officer of the company, shall attend before the Court on a day appointed by the Court for that purpose, and be publicly examined as to the promotion or formation or the conduct of the business of the company, or as to his conduct and dealings as director or officer thereof

(2.) The official receiver shall take part in the examination, and for that purpose may, if specially authorised by the Governor-in-Council in that behalf, employ a solicitor with or without counsel.

(3.) The liquidator, where the official receiver is not the liquidator, and any creditor or contributory, may also take part in the examination either personally or by solicitor or counsel.

(4.) The Court may put such questions to the person examined as the Court thinks fit.

(5.) The person examined shall be examined on oath, and shall answer all such questions as the Court may put or allow to be put to him.

(6.) A person ordered to be examined under this section shall at his own cost, before his examination, be furnished with a copy of the official receiver's report, and may at his own cost employ a solicitor with or without counsel, who shall be at liberty to put to him such questions as the Court may deem just for the purpose of enabling him to explain or qualify any answers given by him: Provided that if he is, in the opinion of the Court, exculpated from any

Digitized by Google

charges made or suggested against him, the Court may allow him such costs as in its discretion it may think fit.

(7.) Notes of the examination shall be taken down in writing, and shall be read over to or by, and signed by, the person examined, and may thereafter be used in evidence against him, and shall be open to the inspection of any creditor or contributory at all reasonable times.

(8.) The Court may, if it thinks fit, adjourn the examination from time to time.

Power to arrest absconding contributory.

172. The Court, at any time either before or after making a winding-up order, on proof of probable cause for believing that a contributory is about to quit the colony, or otherwise to abscond, or to remove or conceal any of his property for the purpose of evading payment of calls, or of avoiding examination respecting the affairs of the company, may cause the contributory to be arrested, and his books and papers and movable personal property to be seized, and him and them to be safely kept until such time as the Court may order.

Powers of court cumulative.

173. Any powers by this Ordinance conferred on the Court shall be in addition to and not in restriction of any existing powers of instituting proceedings against any contributory or debtor of the company, or the estate of any contributory or debtor, for the recovery of any call or other sums.

Swearing of Affidavits.

Affidavits where and before whom same may be sworn.

174.—(1.) Any affidavit required to be sworn under the provisions or for the purposes of Part IV. may be lawfully sworn in the United Kingdom, or in any colony, or place under the dominion of His Majesty, before any Court, Judge, or person lawfully authorised to take and receive affidavits, or before any of His Majesty's Consuls or vice-Consuls in any foreign parts out of His Majesty's dominions.

(2.) All Courts, Judges, Magistrates, Justices, Commissioners, and persons acting judicially shall take judicial notice of the seal or stamp or signature, as the case may be, of any such Court, Judge, person, Consul, or vice-Consul attached, appended or subscribed to any such affidavit, or to any other document to be used for the purpose of this Ordinance.

Appeal from Order of the Court.

Enforcement of order, but subject to appeal.

175 All orders made by the Court under this Ordinance may be enforced in the same manner in which orders of the Court made in any suit pending therein may be enforced; but any party feeling aggrieved by any order made under the provisions of this or of any other Part, by any Judge sitting apart may, within fourteen days from the date of such order and on giving security for costs in appeal to the extent of fifty dollars, appeal from such order by petition to

Digitized by Google

the Supreme Court of British Guiana, and the said Court may thereupon confirm, discharge, or vary such order in such manner as to it may seem meet.

Voluntary Winding-Up

Circumstances in which company may be wound up voluntarily.

176. A company may be wound-up voluntarily—

(1.) When the period (if any) fixed for the duration of the company by the articles expires, or the event (if any) occurs, on the occurrence of which the articles provide that the company is to be dissolved, and the company in general meeting has passed a resolution requiring the company to be wound up voluntarily:

(2.) If the company resolves by special resolution that the company be wound up voluntarily.

Commencement of voluntary winding up.

177. A voluntary winding up shall be deemed to commence at the time of the passing of the resolution authorising the winding up.

Effect of volutary winding up on status of company.

178. When a company is wound up voluntarily the company shall, from the commencement of the winding up, cease to carry on its business, except so far as may be required for the beneficial winding up thereof:

Provided that the corporate state and corporate powers of the company shall, notwithstanding anything to the contrary in its articles, continue until it is dissolved.

Notice of resolution to wind up voluntarily.

179. When a company has resolved by special or extraordinary resolution to wind up voluntarily, it shall give notice of the resolution by advertisement in the *Gazette*.

Consequences of volutarily winding up.

180. The following consequences shall ensue on the voluntary winding up of a company:—

(i.) The property of the company shall be applied in satisfaction of its liabilities *pari passu*, and, subject thereto, shall, unless the articles otherwise provide, be distributed among the members according to their rights and interests in the company:

(ii.) The company in general meeting shall appoint one or more liquidators for the purpose of winding-up the affairs and distributing the assets of the company, and may fix the remuneration to be paid to him or them:

(iii.) On the appointment of a liquidator all the powers of the directors shall cease, except so far as the company in general meeting, or the liquidator, sanctions the continuance thereof:

Digitized by Google

(iv.) The liquidator may, without the sanction of the Court exercise all powers by this Ordinance given to the liquidator in a winding-up by the Court :

(v.) The liquidator may exercise the powers of the Court under this Ordinance of settling a list of contributories, and of making calls, and shall pay the debts of the company, and adjust the rights of the contributories among themselves :

(vi.) The list of contributories shall be *prima facie* evidence of the liability of the persons named therein to be contributories :

(vii.) When several liquidators are appointed, every power hereby given may be exercised by such one or more of them as may be determined at the time of their appointment, or in default of such determination by any number not less than two :

(viii.) If from any cause whatever there is no liquidator acting, the Court may, on the application of a contributory, appoint a liquidator :

(ix.) The Court may, on cause shown, remove a liquidator, and appoint another liquidator.

Notice by liquidator of his appointment.

181 —(1.) The liquidator in a voluntary winding-up shall, within twenty-one days after his appointment, file with the registrar a notice of his appointment.

(2.) If the liquidator fails to comply with the requirements of this section he shall be liable to a fine not exceeding twenty-four dollars for every day during which the default continues.

Rights of creditors in a voluntary winding-up.

182 —(1.) Every liquidator appointed by a company in a voluntary winding-up shall, within seven day from his appointment, send notice by post to all persons who appear to him to be creditors of the company that a meeting of the creditors of the company will be held on a date, not being less than fourteen nor more than twenty-one days after his appointment, and at a place and hour, to be specified in the notice, and shall also advertise notice of the meeting once in the *Gazette* and once at least in two local newspapers circulating in the district where the registered office or principal place of business of the company was situate.

(2) At the meeting to be held in pursuance of the foregoing provisions of this section the creditors shall determine whether an application shall be made to the Court for the appointment of any person as liquidator in the place of or jointly with the liquidator appointed by the company, or for the appointment of a committee of inspection, and, if the creditors so resolve, an application may be made accordingly to the Court at any time, not later than fourteen days after the date of the meeting, by any creditor appointed for the purpose at the meeting.

Digitized by Google

(3.) On any such application the Court may make an order either for the removal of the liquidator appointed by the company and for the appointment of some other person as liquidator or for the appointment of some other person to act as liquidator jointly with the liquidator appointed by the company, or for the appointment of a committee of inspection either together with or without any such appointment ef a liquidator or such other order as, having regard to the interest of the creditors and contributories of the company, may seem just.

(4) No appeal shall lie from any order of the Court upon an application under this section.

(5) The Court shall make such order as to the costs of the application as it may think fit, and if it is of opinion that, having regard to the interests of the creditors in the liquidation, there were reasonable grounds for the application, may order the costs of the application to be paid out of the assets of the company, notwithstanding that the application is dismissed or otherwise disposed of adversely to the applicant.

Power to fill vacancy in office of liquidator.

183.—(1.) If a vacancy occurs by death, resignation, or otherwise in the office of liquidator appointed by the company in a voluntary winding-up the company in general meeting may, subject to any arrangement with its creditors, fill the vacancy.

(2.) For that purpose a general meeting may be convened by any contributory or, if there were more liquidators than one, by the continuing liquidators.

(3.) The meeting shall be held in manner prescribed by the articles, or in such manner as may, on application by any contributory or by the continuing liquidators, be determined by the Court.

Delegation of authority to appoint liquidators.

184.—(1.) A company about to be, or in course of being, wound up voluntarily may, by extraordinary resolution, delegate to its creditors, or to any committee of them, the power of appointing liquidators or any of them, and of supplying vacancies among the liquidators, or enter into any arrangement with respect to the powers to be exercised by the liquidators, and the manner in which they are to be exercised.

(2.) Any act done by creditors in pursuance of any such delegated powers shall have the same effect as if it had been done by the company.

Arrangement when binding on creditors.

185.—(1.) Any arrangement entered into between a company about to be, or in the course of being, wound up voluntarily and its creditors shall, subject to any right of appeal under this section, be binding on the company if sanctioned by an extraordinary resolution, and on the creditors if acceded to by three-fourths in number and value of the creditors.

Digitized by Google

(2.) Any creditor or contributory may, within three weeks from the completion of the arrangement, appeal to the Court against it, and the Court may thereupon, as it thinks just, amend, vary, or confirm the arrangement.

Power of liquidator to accept shares, &c., as consideration for sale of property of company.

186.—(1.) Where a company is proposed to be, or is in course of being wound up altogether voluntarily, and the whole or part of its business or property is proposed to be tranferred or sold to another company (in this section called the transferee company,) the liquidator of the first-mentioned company (in this section called the transferor company) may, with the sanction of a special resolution of that company, conferring either a general authority on the liquidator or an authority in respect of any particular arrangement, receive in compensation or part compensation for the transfer or sale, shares, policies, or other like interests in the transferee company, for distribution among the members of the transferor company, or may enter into any other arrangement whereby the members of the transferor company may, in lieu of receiving cash, shares, policies, or other like interests, or in addition thereto, participate in the profits of or receive any other benefit from the transferee company.

(2.) Any sale or arrangement in pursuance of this section shall be binding on the members of the transferor company.

(3.) If any member of the transferor company who did not vote in favour of the special resolution at either of the meetings held for passing and confirming the same expresses his dissent therefrom in writing addressed to the liquidator, and left at the registered office of the company within seven days after the confirmation of the resolution, he may require the liquidator either to abstain from carrying the resolution into effect, or to purchase his interest at a price to be determined by agreement or by arbitration in manner provided by this section.

(4.) If the liquidator elects to purchase the member's interest the purchase money must be paid before the company is dissolved, and be raised by the liquidator in such manner as may be determined by special resolution.

(5.) A special resolution shall not be invalid for the purposes of this section by reason that it is passed before or concurrently with a resolution for winding-up the company, or for appointing liquidators; but, if an order is made within a year for winding-up the company by or subject to the supervision of the Court, the special resolution shall not be valid unless sanctioned by the Court.

(6.) For the purposes of an arbitration under this section the provisions of the Companies Clauses and Powers Consolidation Ordinance, 1877, sections to one hundred and sixty to one hundred and sixty-five inclusive, with respect to the settlement of disputes by arbitration, shall be incorporated

Digitized by Google

with this Ordinance; and in the construction of those provisions this Ordinance shall be deemed to be the special Ordinance, and "the company" shall mean the transferor company, and any appointment by the said incorporated provisions directed to be made under the hand of the secretary, or any two of the directors, may be made under the hand of the liquidator, or, if there is more than one liquidator, then of any two or more of the liquidators.

Power to apply to court.

187.—(1.) Where a company is being wound up voluntarily the liquidator or any contributory or creditor may apply to the Court to determine any question arising in the winding-up, or to exercise, as respects the enforcing of calls, or any other matter, all or any of the powers which the Court might exercise if the company were being wound-up by the Court.

(2.) The Court, if satisfied that the determination of the question or the required exercise of power will be just and beneficial, may accede wholly or partially to the application on such terms and conditions as the Court thinks fit, or may make such other order on the application as the Court thinks just.

Power of liquidator to call general meeting.

188.—(1.) Where a company is being wound up voluntarily, the liquidator may summon general meetings of the company for the purpose of obtaining the sanction of the company by special or extraordinary resolution, or for any other purposes he may think fit.

(2.) In the event of the winding-up continuing for more than one year, the liquidator shall summon a general meeting of the company at the end of the first year from the commencement of the winding-up, and of each succeeding year, or as soon thereafter as may be convenient, and shall lay before the meeting an account of his acts and dealings and of the conduct of the winding-up during the preceding year.

Final meeting and dissolution.

189.—(1.) In the case of every voluntary winding-up, as soon as the affairs of the company are fully wound up, the liquidator shall make up an account of the winding-up, showing how the winding-up has been conducted and the property of the company has been disposed of; and thereupon shall call a general meeting of the company for the purpose of laying before it the account, and giving any explanation thereof.

(2.) The meeting shall be called by advertisement in the *Gazette*, specifying the time, place, and object thereof, and published one month at least before the meeting.

(3.) Within one week after the meeting, the liquidator shall make a return to the registrar of the holding of the meeting, and of its date, and in default of so doing shall be liable to a fine not exceeding twenty-four dollars for every day during which the default continues.

Digitized by Google

(4.) The registrar on receiving the return shall forthwith register it, and on the expiration of three months from the registration of the return the company shall be deemed to be dissolved :

Provided that the Court may, on the application of the liquidator or of any other person who appears to the Court to be interested, make an order deferring the date at which the dissolution of the company is to take effect for such time as the Court thinks fit.

(5.) It shall be the duty of the person on whose application an order of the Court under this section is made, within seven days after the making of the order, to file with the registrar an office copy of the order, and if that person fails so to do he shall be liable to a fine not exceeding twenty-four dollars for every day during which the default continues.

Costs of voluntary liquidation.

190. All costs, charges, and expenses properly incurred in the voluntary winding-up of a company, including the remuneration of the liquidator, shall be payable out of the assets of the company in priority to all other claims.

Saving for rights of creditors and contributories.

191. The voluntary winding-up of a company shall not bar the right of any creditor or contributory to have it wound up by the Court, if the Court is of opinion, in the case of an application by a creditor, that the rights of the creditor or, in the case of an application by a contributory, that the rights of the contributories will be prejudiced by a voluntary winding-up.

Power of court to adopt proceedings of voluntary winding up.

192. Where a company is being wound up voluntarily, and an order is made for winding-up by the Court, the Court may if it thinks fit by the same or any subsequent order provide for the adoption of all or any of the proceedings in the voluntary winding-up.

Winding Up subject to Supervision of Court.

Power to order winding up subject to supervision.

193. When a company has by special or extraordinary resolution resolved to wind up voluntarily, the Court may make an order that the voluntary winding up shall continue but subject to such supervision of the Court, and with such liberty for creditors, contributories, or others to apply to the Court, and generally on such terms and conditions as the Court thinks just.

Effect of petition for winding up subject to supervision.

194. A petition for the continuance of a voluntary winding-up subject to the supervision of the Court shall, for the purpose of giving jurisdiction to the Court over actions, be deemed to be a petition for winding-up by the Court.

Court may have regard to wishes of creditors and contributories.

195. The Court may, in deciding between a winding-up by the Court and a winding-up subject to supervision, in the appointment of liquidators, and in all other matters relating to the winding-up subject to supervision, have regard to the wishes of the creditors or contributories as proved to it by any sufficient evidence.

Digitized by Google

Power for court to appoint or remove liquidators.

196.—(1.) Where an order is made for a winding-up subject to supervision, the Court may by the same or any subsequent order appoint any additional liquidator.

(2.) A liquidator appointed by the Court under this section shall have the same powers, be subject to the same obligations, and in all respects stand in the same position as if he had been appointed by the company.

(3.) The Court may remove any liquidator so appointed by the Court or any liquidator continued under the supervision order and fill any vacancy occasioned by the removal, or by death or resignation.

Effect of order of the court for winding up subject to supervision.

197. Where an order is made for a winding-up subject to the supervision of the Court, the liquidators appointed to conduct such winding-up may, subject to any restrictions imposed by the Court, exercise all their powers without the sanction or intervention of the Court, in the same manner as if the company were being wound up altogether voluntarily; but save as aforesaid, any order made by the Court for a winding-up subject to the supervision of the Court shall for all purposes, including the staying of action, suits, and other proceedings, be deemed to be an order of the Court for winding-up the company by the Court, and shall confer full authority on the Court to make calls or to enforce calls made by the liquidators, and to exercise all other powers which it might have exercised if any order had been made for winding-up the company altogether by the court; and in the construction of the provisions whereby the Court is empowered to direct any act or thing to be done to or in favour of the liquidators conducting the winding-up by the Court the expression "liquidators" shall be deemed to mean the liquidators conducting the winding-up subject to the supervision of the Court.

Appointment in certain cases of voluntary liquidators to be liquidators in winding up by court.

198. Where an order has been made for the winding-up of a company subject to the supervision of the Court, and such order is afterwards superseded by an order directing the company to be wound up compulsorily, the Court may, in such last-mentioned order or in any subsequent order, appoint the voluntary liquidators or any of them, either provisionally or permanently, and either with or without the addition of any other persons, to be liquidators in the winding-up by the Court.

Power for Official Receiver to apply as to voluntary winding up.

199. Where a company is being wound up voluntarily or subject to the supervision of the Court, the official receiver may present a petition that the company be wound up by the Court, and thereupon, if the Court is satisfied that the voluntary winding-up or winding-up subject to supervision cannot be continued with due regard to the interests of the creditors or contributories, it may make an order that the company be wound up by the Court.

Supplemental Provisions.

Avoidance of disposition

200. Where any company is being wound up by the Court or subject to the supervision of the Court, all disposition of the property,

Digitized by Google

effects, and things in action of the company, and every transfer of shares or alteration in the status of the members of the company, made between the commencement of the winding-up and the order for winding-up shall, unless the Court otherwise orders, be void. of property after commencement of winding up.

201. Where any company is being wound up, all books, accounts, and documents of the company and of the liquidators shall, as between the contributories of the company, be *prima facie* evidence of the truth of all matters purporting to be therein recorded. Use of books of company as evidence in winding up.

202. Where any company has been wound up under this Ordinance and is about to be dissolved, the books, accounts, and documents of the company and of the liquidators may be disposed of in the following way, that is to say, where the company has been wound up by or subject to the supervision of the Court, in such way as the Court directs, and where the company has been wound up voluntarily, in such way as the company, by an extraordinary resolution, directs; but after the lapse of five years from the date of such dissolution, no responsibility shall rest on the company, or the liquidators, or any one to whom the custody of such books, accounts, and documents has been committed, by reason that the same, or any of them, cannot be made forthcoming to any party or parties claiming to be interested therein. Disposal of books, accounts, and documents of company wound up.

203. Where an order has been made for winding-up a company by the Court, or subject to the supervision of the Court, the Court may make such order for the inspection by the creditors and contributories of the company of its books and papers as the Court thinks just, and any books and papers in the possession of the company may be inspected by creditors or contributories in conformity with the order of the Court, but not further or otherwise. Inspection of books during winding up.

204. Any person to whom any thing in action or rights of action belonging to the company is assigned, in pursuance of this Ordinance, may bring or defend any action or suit relating to such thing in action or right of action in his own name. Powers of assignee of thing in action.

205. In the event of any company being wound up under this Ordinance, all debts payable on a contingency, and all claims against the company, present or future, certain or contingent, ascertained or sounding only in damages, shall be admissible to proof against the company, a just estimate being made, so far as may be possible, of the value of all such debts or claims as are subject to any contingency or sound only in damages, or for some other reason do not bear a certain value, provided that in winding-up any company under this Ordinance the same provisions shall prevail and be observed as the respective rights of secured and unsecured creditors, and as to the debts and liabilities provable, and as to the valuation of annuities and future Admissibility to proof of debts and claims of all descriptions.

Digitized by Google

and contingent liabilities respectively and as to the ranking and payment of all debts and liabilities as may be in force for the time being under the law of insolvency, with respect to the estates of persons adjudged insolvent; and all persons who, in any such case, would be entitled to prove for and receive dividends out of the assets of any such company, may come in under the winding-up of such company and make such claim against the same as they may respectfuly be entitled to.

Payment of creditors in winding up.

206. The liquidators may, with the sanction either of the Court, or of the committee of inspection where the company is being wound up by the Court or with the sanction of the Court where the company is being wound up subject to the supervision of the Court, and with the sanction of an extraordinary resolution of the company where the company is being wound up altogether voluntarily, pay any classes of creditors in full, or make such compromise or other arrangement as the liquidators may deem expedient with the creditors or persons claiming to be creditors or persons having or alleging themselves to have any claim, present or future, certain or contingent, ascertained or sounding only in damages against the company, or whereby the company may be rendered liable.

Power to make compromises, etc., with creditors, etc.

207. The liquidators may, with the sanction either of the Court, or of the committee of inspection where the company is being wound up by the Court or with the sanction of the Court where the company is being wound up subject to the supervision of the Court, and with the sanction of an extraordinary resolution of the company where the company is being wound up altogether voluntarily, compromise all calls and liabilities to calls, debts, and liabilities capable of resulting in debts, and all claims, whether present or future, certain or contingent, ascertained or sounding only in damages, subsisting or supposed to subsist between the company and any contributory or alleged contributory, or other debtor or person apprehending liability to the company, and all questions in any way relating to or affecting the assets of the company or the winding-up of the company, upon the receipt of such sums, payable at such times, and generally upon such terms as may be agreed upon, and with power for the liquidators to take any security for the discharge of such debts or labilities, and to give complete discharges in respect of all or any such calls, debts, or liablities.

Where compromise proposed court may order a meeting of creditors, &c., to decide as to such compromise.

208. Where any compromise or arrangement is proposed between a company which is being wound up by the Court or subject to the supervision of the Court or altogether voluntarily, and the creditors of such company or any class of such creditors, it shall be lawful for the Court on the application in a summary way of any creditor or of the liquidators, to order that a meeting of such creditors or class of creditors, shall be summoned in such manner as the Court may direct; and if a majority in number representing three-fourths

Digitized by Google

in value of such creditors or class of creditors, present either in person or by proxy at such meeting, shall agree to any arrangement or compromise, such arrangement or compromise shall, if sanctioned by an order of the Court, be binding on all such creditors or class of creditors, as the case may be, and also on the liquidators and contributories of the company.

Avoidance of attachment, etc., after commencement of winding up.

209. Where any company is being wound up by the Court or subject to the supervision of the Court, any attachment, sequestration, distress, or execution put into force against the estate or effects of the company after the commencement of the winding-up shall be void to all intents.

Fraudulent preference.

210.—(1.) Any such transfer, assignment, delivery of goods, payment, or other act relating to property as would, if made or done by or against any individual be deemed, in the event of his insolvency, to have been made or done by way of undue or fraudulent preference of the creditors of such persons shall, if made or done by or against any company, be deemed, in the event of such company being wound up under this Ordinance, to have been made or done by way of undue or fraudulent preference of the creditors of such company, and shall be invalid accordingly.

(2.) For the purposes of this section, the presentation of a petition for winding-up a company, shall, in the case of a company being wound up by the Court or subject to the supervision of the Court, and a resolution for winding-up the company shall in the case of a voluntary winding-up, be deemed to correspond with the act of insolvency in the case of an individual.

(3.) Any conveyance or assignment made by any company formed under this Ordinance of all its estate and effects to trustees for the benefit of all its creditors shall be void to all intents.

Power of court to assess damages against delinquent directors, officers and promoters.

211.—(1.) Where in the course of the winding-up of a company under this Ordinance it appears that any person who has taken part in the formation or promotion of the company, or any past or present director, manager, liquidator, or other officer of the company, has misapplied or retained or become liable or accountable for any moneys or property of the company, or been guilty of any misfeasance or breach of trust in relation to the company, the Court may, on the application of the official receiver, or of the liquidator of the company or of any creditor or contributory of the company examine into the conduct of such promoter, director, manager, liquidator, or other officer of the company, and compel him to repay any moneys or restore any property so misapplied, or retained, or for which he has become liable or accountable, together with interest after such rate as the Court thinks just, or to contribute such sums of money to the assets of the company by way of compensation in respect of such misapplication, retainer, misfeasance, or breach of trust as the Court thinks just.

Digitized by Google

(2.) The provisions of this section shall apply in the winding-up of any company under this Ordinance whether the same is being wound up by or subject to the supervision of the Court or is being wound up voluntarily, and whether the winding-up commenced before or after the passing of this Ordinance and notwithstanding that the offence is one for which the offender may be criminally responsible.

Effect of order under preceding section, No. 29 of 1900, s. 3. (1 f.)

212. An order for payment of money made by the Court under the last preceding section of this Ordinance shall be deemed to be a final judgment within the meaning of paragraph (*f*) of sub-section one of section three of the Insolvency Ordinance, 1900.

Punishment of person destroying, etc., books.

213. If any director, officer, or contributory of any company wound up under this Ordinance destroys, mutilates, alters, or falsifies, any books, papers, writings, or securities, or makes, or is privy to the making of any false or fraudulent entry in any register, book of account, or other document belonging to the company with intent to defraud or deceive any person, every person so offending shall be deemed to be guilty of a misdemeanour, and, being convicted thereof before the Supreme Court shall be liable to imprisonment, with or without hard labour, for any term not exceeding two years.

Prosecution of delinquent director, etc., in case of winding up.

214.—(1.) Where any order is made for winding-up a company by the Court or subject to the supervision of the Court, if it appears in the course of such winding-up that any past or present director, manager, officer, or member of such company has been guilty of any offence in relation to the company for which he is criminally responsible, the Court may, on the application of any person interested in such winding-up or its own motion direct the official liquidator or the liquidators (as the case may be) to institute and conduct a prosecution for such offence or proceedings for a preliminary investigation (as the case may be) and may order the costs and expenses to be paid out of the assets of the company.

(2.) Where a company is being wound up altogether voluntarily, if it appears to the liquidators conducting such winding-up that any past or present director, manager, officer, or member of such company has been guilty of any offence in relation to the company for which he is criminally responsible, it shall be lawful for the liquidators, with the previous sanction of the Court, to prosecute such offender or to institute and carry on proceedings for the preliminary investigation of the charge against such offender, and all expenses properly incurred by them in so doing shall be payable out of the assets of the company in priority to all other liabilities.

Punishment of person giving false evidence.

215. If any person, on any examination upon oath or affirmation authorize under this Ordinance or in any affidavit, deposition, or solemn affirmation in or about the winding-up of any company

Digitized by Google

under this Ordinance, or otherwise in or about any matter arising under this Ordinance, wilfully and corruptly gives false evidence, he shall, on being convicted, be liable to the penalties of wilful perjury.

216.—(1.) In a winding up there shall be paid in priority to all other debts— **Preferential payments.**

(*a.*) All parochial or other local rates due from the company at the date hereinafter mentioned, and having become due and payable within twelve months next before that date, and all assessed taxes, land tax, property or other tax assessed on the company up to the first day of April next before that date, and not exceeding in the whole one year's assessment

(*b.*) All wages or salary of any clerk or servant in respect of services rendered to the company during four months before the said date, not exceeding two hundred and forty dollars; and

(*c.*) All wages of any workman or labourer not exceeding one hundred and twenty dollars, whether payable for time or for piece work in respect of services rendered to the company during two months before the said date: Provided that where any labourer in husbandry has entered into a contract for the payment of a portion of his wages in a lump sum at the end of the year of hiring, he shall have priority in respect of the whole of such sum, or a part thereof, as the Court may decide to be due under the contract, proportionate to the time of service up to the said date; and

(2.) The foregoing debts shall—

(*a.*) Rank equally among themselves and be paid in full, unless the assets are insufficient to meet them, in which case they shall abate in equal proportions; and

(*b.*) Shall so far as the assets of the company available for payment of general creditors are insufficient to meet them, have priority over the claims of holders of debentures under any floating charge created by the company, and be paid accordingly out of any property comprised in or subject to that charge.

(3.) Subject to the retention of such sums as may be necessary for the costs and expenses of the winding-up, the foregoing debts shall be discharged forthwith so far as the assets are sufficient to meet them.

(4.) In the event of a landlord or other persons distraining or having distrained on any goods or effects of the company within three months next before the date of a winding-up order, the debts to which priority is given by this section shall be a first charge on

Digitized by Google

the goods or effects so distrained on, or the proceeds of the sale thereof :

Provided that in respect of any money paid under any such charge the landlord or other person shall have the same rights of priority as the person to whom the payment is made.

(5.) The date hereinbefore in this section referred to is—

(*a.*) in the case of a company ordered to be wound up compulsory which had not previously commenced to be wound up voluntarily, the date of the winding-up order ; and

(*b.*) in any other case, the date of the commencement of the winding-up.

Effect of floating charge.

217. Where a company is being wound up, a floating charge on the undertaking or property of the company created within three months of the commencement of the winding-up shall, unless it is proved that the company immediately after the creation of the charge was solvent, be invalid, except to the amount of any cash paid to the company at the time of or subsequent to the creation of, and in consideration for, the charge, together with interest on that amount at the rate of five per cent. per annum.

Information as to pending liquidations.

218.—(1.) If the winding up of a company is not concluded within one year after its commencement, the liquidator of the company shall at such intervals as may be prescribed, until the winding up is concluded send to the registrar a statement in the prescribed form and containing the prescribed particulars with respect to the proceedings in and position of the liquidation. Any person stating himself in writing to be a creditor or contributory of the company shall be entitled, by himself or by his agent, at all reasonable times, on payment of the prescribed fee, to inspect the statement submitted in pursuance of this section and to a copy thereof or extract therefrom. But any person untruthfully so stating himself to be a creditor or contributory shall be guilty of a contempt of Court, and shall be punishable accordingly on the application of the liquidator or of the official receiver.

(2.) If a liquidator makes default in complying with the requirements of this section he shall be liable to a fine not exceeding two hundred and fifty dollars for each day during which the default continues.

(3.) If it appears from any such statement or otherwise that any liquidator of a company has in his hands or under his control any money representing unclaimed or undistributed assets of the company which have remained unclaimed or undistributed for six months after the date of their receipt, the liquidator shall forthwith pay the same to the Receiver General and the receipt of the Receiver General shall be an effectual discharge to such liquidator in respect of the moneys so paid.

Digitized by Google

(4.) For the purpose of ascertaining whether any money is payable to the Receiver General under this section, the court may at any time order any liquidator to submit an account verified by affidavit of all sums received and paid by him as liquidator and may direct the Accountant of Court to audit such account and may require the liquidator to attend and produce all documents or other evidence in his possession necessary for such audit and may order the liquidator to pay to the Receiver General any sum which on making such audit appears payable to him under this section.

(5.) Any liquidator who fails to comply with any such order shall be deemed guilty of contempt of court and be punishable accordingly.

(6.) Any person claiming to be entitled to any money paid to the Receiver General in pursuance of this section may apply to the Governor-in-Council for payment of the same and the Governor-in-Council may on a certificate by the liquidator that the person claiming is entitled make an order for the payment to that person of the sum due. Any person dissatisfied with the decision of the Governor-in-Council in respect of any claim made under this section may appeal to the Supreme Court.

Removal of Defunct Companies from Register.

Registrar may strike defunct company off register.

219.—(1.) Where the registrar has reasonable cause to believe that a company is not carrying on business or in operation, he shall send to the company by post a letter inquiring whether the company is carrying on business or in operation.

(2.) If the registrar does not within one month of sending the letter receive any answer thereto, he shall within fourteen days after the expiration of the month send to the company by post a registered letter referring to the first letter, and stating that no answer thereto has been received, and that if answer is not received to the second letter within one month from the date thereof, a notice will be published in the *Gazette* with a view to striking the name of the company off the register.

(3.) If the registrar either receives an answer from the company to the effect that it is not carrying on business or in operation, or does not within one month after sending the second letter receive any answer, he may publish in the *Gazette*, and send to the company by post, a notice that at the expiration of three months from the date of that notice the name of the company mentioned therein will, unless cause is shown to the contrary, be struck off the register and the company will be dissolved.

(4.) If, in any case where a company is being wound up, the registrar has reasonable cause to believe either that no liquidator is

Digitized by Google

acting, or that the affairs of the company are fully wound up, and the returns required to be made by the liquidator have not been made for a period of six consecutive months after notice by the registrar demanding the returns has been sent by post to the company, or to the liquidator at his last known place of business, the registrar may publish in the *Gazette* and send to the company a like notice as is provided in the last preceding sub-section.

(5.) At the expiration of the time mentioned in the notice the registrar may, unless cause to the contrary is previously shown by the company, strike its name off the register, and shall publish notice thereof in the *Gazette*, and on the publication in the *Gazette* of this notice the company shall be dissolved: Provided that the liability (if any) of every director, managing officer, and member of the company shall continue and may be enforced as if the company had not been dissolved.

(6.) If a company or any member or creditor thereof feels aggrieved by the company having been struck off the register, the Court on the application of the company or member or creditor may, if satisfied that the company was at the time of the striking off carrying on business or in operation, or otherwise that it is just that the company be restored to the register, order the name of the company to be restored to the register, and thereupon the company shall be deemed to have continued in existence as if its name had not been struck off; and the Court may by the order give such directions and make such provisions as seem just for placing the company and all other persons in the same position as nearly as may be as if the name of the company had not been struck off.

(7.) A letter or notice under this section may be addressed to the company at its registered office, or, if no office has been registered, to the care of some director or officer of the company, or, if there is no director or officer of the company whose name and address are known to the registrar, may be sent to each of the persons who subscribed the memorandum, addressed to him at the address mentioned in the memorandum.

Power of Court to declare dissolution of company void.

220.—(1.) Where a company has been dissolved, the Court may at any time within two years of the date of the dissolution, on an application being made for that purpose by the liquidator of the company or by any other person who appears to the Court to be interested, make an order, upon such terms as the Court thinks fit, declaring the dissolution to have been void, and thereupon such proceedings may be taken as might have been taken if the company had not been dissolved.

(2.) It shall be the duty of the person on whose application the order was made, within seven days from the making of the order,

Digitized by Google

to file with the registrar an office copy of the order, and if that person fails so to do he shall be liable to a fine not exceeding twenty-four dollars for every day during which the default continues.

Making of Rules.

Power to the Court, or any two Judges thereof, to make rules.

221. The Supreme Court of British Guiana or any two of the Judges thereof may, as often as circumstances require, make any general rules required under sections one hundred and thirty-nine, one hundred and forty-five and one hundred and sixty-eight and may make rules for regulating appeals from orders made by a single Judge and concerning the mode of proceeding to be had for winding-up a company in the Court and may by rules alter or cancel any fees set out in the fifth schedule hereto or may insert other fees in the said schedule, and generally may make such rules concerning all matters in which jurisdiction is by this Ordinance given to the Court as may from time to time seem necessary, but no such rules shall take effect until they have been laid before the Governor and Court of Policy and approved of and, until such rules are made and take effect, the Companies Winding-up Rules, 1905, and any other rules now in force under the Companies Ordinance, 1908, and in any matter not provided for by any rules, the general practice of the Court shall, so far as practicable and not inconsistent with this Ordinance, apply to all appeals and proceedings for winding up a company under this Ordinance.

PART V.

THE REGISTRATION OFFICE.

Constitution of Registration Office.

222. The registration of companies under this Ordinance shall be conducted as follows, that is to say,--

(1.) The registrar of British Guiana shall, without any further or other appointment, act as and be the registrar of Joint Stock Companies under this Ordinance for the colony;

(2.) No company shall be registered except at the registrar's Office in Georgetown;

(3.) Every person may inspect the documents kept by the registrar, and there shall be paid for such inspection a fee of one dollar for each inspection; and any person may require a certificate of the incorporation of any company, or a copy or extract of any other document or any part of any other document, to be certified by the registrar, and there shall be paid for such certificate of incorporation, certified copy, or extract a fee of one dollar for the certificate of incorporation and twenty-five cents for each folio of such copy or extract; and

Digitized by Google

(4.) Whenever any act is herein directed to be done by the registrar, such act may be done by any Sworn Clerk and Notary Public or by any Assistant Sworn Clerk in his office.

PART VI.

APPLICATION OF ORDINANCE TO COMPANIES REGISTERED UNDER THE COMPANIES ORDINANCES, 1864 AND 1898.

Former Companies

223. Subject as hereinafter mentioned, this Ordinance shall apply to companies formed and registered under the Companies Ordinances, 1864 or 1898, in the same manner in the case of a limited company, as if such company had been formed and registered under this Ordinance as a company limited by shares, or guarantee (as the case may be) and in the case of a company other than a limited company as if such company had been formed and registered as an unlimited company under this Ordinance, with this qualification, that wherever reference is made expressly or impliedly to the date of registration, such date shall be deemed to refer to the date at which such companies were respectively registered under the Companies Ordinances, 1864 or 1898.

Application of Ordinance to Companies registered under the said Ordinance.

224. This Ordinance shall apply to companies registered but not formed under the Companies Ordinances, 1864 or 1898, in the same manner as it is hereinafter declared to apply to companies registered but not formed under this Ordinance, with this qualification that wherever reference is made expressly or impliedly to the date of registration such date shall be deemed to refer to the date at which such companies were respectively registered under the Companies Ordinances, 1864 or 1898.

Mode of transferring shares.

225. Any company registered under the Companies Ordinances, 1864 or 1898, may cause its shares to be transferred in manner hitherto in use or in such other manner as the company may direct.

PART VII.

COMPANIES AUTHORISED TO REGISTER, AND RE-REGISTER.

Regulations as to registration of existing companies.

226.—(1.) The following regulations shall be observed with respect to the registration of companies under this Part, that is to say,—

(*a.*) No company having the liability of its members limited by Ordinance, or by Act of Parliament, or by Letters

Digitized by Google

Patent, and not being a joint stock company as hereinafter defined, and no banking company shall register under this Ordinance in pursuance of this Part;

(*b.*) No company having the liability of its members limited by Ordinance, or by Act of Parliament, or by Letters Patent shall register under this Ordinance in pursuance of this Part as an unlimited company or as a company limited by guarantee;

(*c.*) No company that is not a joint stock company as hereinafter defined shall, in pursuance of this Part, register under this Ordinance as a company limited by shares;

(*d.*) No company shall register under this Ordinance in pursuance of this Part unless an assent to its so registering is given by a majority of such of its member as may be present, either personally or by proxy, in cases where proxies are allowed by the regulations of the company, at some general meeting summoned for the purpose;

(*e.*) Where a company not having the liability of its members limited by Ordinance, or by Act of Parliament, or by Letters Patent is about to register as a limited company, the majority required to assent as aforesaid shall consist of not less than three-fourths of the members present, either personally or by proxy, at such last-mentioned general meeting; and

(*f*) Where a company is about to register as a company limited by guarantee, the assent to its being so registered shall be accompanied by a resolution declaring that each member undertakes to contribute to the assets of the company, in the event of the same being wound up, during the time that he is a member or within one year afterwards, for payment of the debts and liabilities of the company contracted before the time at which he ceased to be a member, and of the costs, charges, and expenses of winding up the company, and for the adjustment of the rights of the contributories amongst themselves, such amount as may be required, not exceeding a specified amount.

(2.) In computing any majority under this section when a poll is demanded, regard shall be had to the number of votes to which each member is entitled according to the regulations of the company of which he is a member.

Companies capable of being registered.

227. With the above exceptions, and subject to the foregoing regulations, every company existing at the commencement of this Ordinance including any company registered under the Companies Ordinances, 1864 or 1898, consisting of seven or more members, any

Digitized by Google

company hereafter formed in pursuance of any Ordinance other than this Ordinance, or being otherwise duly constituted by law, and consisting of seven or more members, and any private company consisting of two or more members may at any time hereafter register itself under this Ordinance as an unlimited company, or a company limited by shares or a company limited by guarantee, and no such registration shall be invalid by reason that it has taken place with a view to the company being wound up.

Definition of "joint stock company."

228. For the purposes of this Part, so far as the same relates to the description of companies empowered to register as companies limited by shares, a joint stock company shall be deemed to be a company having a permanent paid-up or nominal capital of fixed amount, divided into shares, also of fixed amount, or held and transferable as stock, or divided and held partly in one way and partly in the other, and formed on the principle of having for its members the holders of shares in such capital or the holders of such stock, and no other persons, and such company, when registered with limited liability under this Ordinance, shall be deemed to be a company limited by shares.

Requirements for registration of joint-stock company.

229. Previously to the registration in pursuance of this Part of any joint stock company, there shall be delivered to the registrar the following documents, that is to say,—

(1.) A list showing the names, addresses, and occupations of all persons who, on a day named in such list and not being more than six clear days before the day of registration, were members of such company, with the addition of the shares held by such persons respectively, distinguishing, in cases where such shares are numbered, each share by its number;

(2.) A copy of any Act of Parliament, Letters Patent, Ordinance, deed of settlement, contract of co-partnery, or other instrument constituting or regulating the company; and

(3.) If any joint stock company is intended to be registered as a limited company, the above list and copy shall be accompanied by a statement specifying the following particulars that is to say,—

(*a.*) The nominal capital of the company and the number of shares into which it is divided;

(*b.*) The number of shares taken and the amount paid on each share;

(*c.*) The name of the company, with the addition of the word "limited" as the last word thereof; and

Digitized by Google

(*d.*) With the addition, in the case of a company intended to be registered as a company limited by guarantee, of the resolution declaring the amount of the guarantee.

Requirements for registration of company not being a joint stock company.

230. Previously to this registration in pursuance of this Part of any company not being a joint stock company, there shall be delivered to the registrar a list showing the names, addresses, and occupations of the directors or other managers, if any, of the company, also a copy of any Ordinance, deed of settlement, contract of co-partnery, or other instrument constituting or regulating the company, with the addition, in the case of a company intended to be registered as a company limited by guarantee, of the resolution declaring the amount of guarantee.

Power for existing company to register amount of stock instead of shares.

231. Where a joint stock company authorised to register under this Ordinance has had the whole or any portion of its capital converted into stock, such company shall, as to the capital so converted, instead of delivering to the registrar a statement of shares, deliver to the Registrar a statement of the amount of stock belonging to the company, and the names of the persons who were holders of such stock, on some day to be named in the statement, not more than six clear days before the day of registration.

Authentication of statement of existing company.

232. The lists of members and directors and any other particulars relating to the company hereby required to be delivered to the registrar shall be verified by an affidavit of the directors of the company delivering the same or any two of them, or of any two other principal officers of the company.

Power to the registrar to require evidence as to nature of company.

233. The registrar may require such evidence as he thinks necessary for the purpose of satisfying himself whether an existing company is or is not a joint stock company as hereinbefore defined.

Exemption of certain companies from payment of fees.

234. No fees shall be charged in respect of the registration in pursuance of this Part of any company in cases where such company is not registered as a limited company, or where, previously to its being registered as a limited company, the liability of the shareholders was limited by some other Ordinance.

Power to company to change name.

235. Any company authorised by this Part to register with limited liability shall, for the purpose of obtaining registration with limited liability, change its name, by adding thereto the word "limited."

Certificate of registration of existing company.

First Schedule.

236. On compliance with the requirements contained in this Part with respect to registration, and on payment of such fees, if any, as are payable under the Table marked B in the First Schedule to this Ordinance, the registrar shall certify, under his hand, that the company so applying for registration is incorporated

Digitized by Google

as a company under this Ordinance, and, in the case of a limited company, that it is limited, and thereupon such company shall be incorporated, and shall have perpetual succession and a common seal, with power to hold lands: Provided always that where by any Ordinance incorporating a company, the term or duration of succession is limited such succession shall continue so limited. notwithstanding the company may be registered under this Ordinance.

Effect of certificate as evidence of compliance with the ordinance.

237. A certificate of incorporation given at any time to any company registered in pursuance of this Part shall be conclusive evidence that all the requirements herein contained in respect of registration under this Ordinance have been complied with, and that the company is authorised to be registered under this Ordinance as a limited or unlimited company, as the case may be, and the date of incorporation mentioned in such certificate shall be deemed to be the date at which the company is incorporated under this Ordinance

Transfer of property to company.

238. All such property, moveable, and immoveable, including all interests and rights in, to, and out of property, moveable and immoveable, and including obligations and things in action, as may belong to or be vested in the company at the date of its registration under this Ordinance, shall, on registration, pass to and vest in the company as incorporated under this Ordinance, for all the estate and interest of the company therein.

Saving of obligations incurred previously to registration

239. The registration in pursuance of this Part of any company shall not affect or prejudice the liability of such company to have enforced against it, or its right to enforce, any debt or obligation incurred, or any contract entered into, by, to, with or on behalf of such company previously to such registration.

Continuation of existing actions and suits.

240. All such actions, suits, and other legal proceedings as may, at the time of the registration of any company registered in pursuance of this Part, have been commenced by or against such company, or any member thereof, may be continued in the same manner as if such registration had not taken place: Provided, nevertheless that execution shall not issue against the effects of any individual member of such company, upon any judgment, sentence, or order obtained in any action, suit, or proceedings so commenced as aforesaid; but in the event of the property and effects of the company being insufficient to satisfy such judgment, sentence, or order, an order may be obtained for winding-up the company.

Effect of registration under Part VII.

241. When a company is registered under this Ordinance in pursuance of this Part, all provisions contained in any Act of Parliament, Letters Patent, Ordinance, deed of settlement, contract of co-partnery, or other instrument constituting or regulating the

Digitized by Google

company including in the case of a company registered as a company limited by guarantee the resolution declaring the amount of the guarantee shall be deemed to be conditions and regulations of the company, in the same manner and with the same incidents as if they were contained in a registered memorandum of association and articles of association ; and all the provisions of this Ordinance shall apply to such company and the members, contributories, and creditors thereof, in the same manner in all respects as if it had been formed under this Ordinance, subject to the provisions following, that is to say,—

(1.) The Table marked A in the First Schedule to this Ordinance shall not, unless adopted by special resolution, apply to any company registered under this Ordinance in pursuance of this Part ; First Schedule.

(2.) The provisions of this Ordinance relating to the numbering of shares shall not apply to any joint stock company whose shares are not numbered ;

(3.) No company shall have power to alter any provision contained in any Act of Parliament, Letters Patent or Ordinance relating to the company ;

(4.) In the event of the company being wound up, every person shall be a contributory in respect of the debts and liabilities of the company contracted prior to registration, who is legally liable to pay or contribute to the payment of any debtor liable of the company contracted prior to registration, or to pay or contribute to the payment of any sum for the adjustment of the rights of the members amongst themselves in respect of any such debt or liability, or to pay or contribute to the payment of the costs, charges, and expenses of winding-up the company, so far as relates to such debts or liabilities as aforesaid ; and every such contributory shall be liable to contribute to the assets of the company, in the course of the winding-up, all sums due from him in respect of any such liability as aforesaid ; and, in the event of the death, or insolvency of any such contributory as last aforesaid or the marriage of any such contributory being a female, the provisions hereinbefore contained with respect to the heirs and executors of deceased contributories, and with respect to the assignees of insolvent contributories and to the husbands of married contributories, shall apply ; and

(5.) Nothing herein contained shall authorize any company to alter any such provisions contained in any deed of

Digitized by Google

settlement, contract of co-partnery, Letters Patent or other instrument constituting or regulating the company, as would, if such company had originally been formed under this Ordinance, have been contained in the memorandum of association, and are not authorized to be altered by this Ordinance :

Provided that nothing herein contained shall derogate from any power of altering its constitution or regulations which may be vested in any company registering under this Ordinance in pursuance of this Part thereof, by virtue of any Act of Parliament, Letters Patent, Ordinance, deed of settlement, contract of co-partnery, or other instrument constituting or regulating the company.

Power to the Court to restrain further proceedings.

242. The Court may, at any time after the presentation of a petition for winding up a company registered in pursuance of this Part, and before making an order for winding up the company, on the application by motion of any creditor of the company, restrain further proceedings in any action, suit, or legal proceeding against any contributory of the company, as well as against the company as hereinbefore provided, upon such terms as the Court thinks fit.

Order for winding-up company.

243. Where an order has been made for winding up a company registered in pursuance of this Part, in addition to the provisions hereinbefore contained, it is hereby further provided that no action, suit, or other legal proceeding shall be commenced or proceeded with against any contributory of the company in respect of any debt of the company, except with the leave of the Court, and subject to such terms as the Court may impose.

Re-registration of registered companies.

244.—(1.) Any company registered under this Ordinance or any Ordinance hereby repealed as an unlimited company may re-register hereunder as a limited company or any company so registered as a limited company may re-register hereunder.

(2.) The registration of an unlimited company as a limited company under this section shall not effect or prejudice any debts, liabilities, obligations or contracts incurred or entered into by, to, with or on behalf of such company prior to such registration and such debts, liabilities, contracts and obligations may be enforced in manner provided by the preceding sections of this Part of this Ordinance in the case of a company registering in pursuance of those sections.

(3.) On the registration in pursuance of this section of a company which has been already registered, the registrar shall make provision for closing the former registration of the company and may dispense with the delivery to him of copies of any documents with copies of which he was furnished on the occasion of the original registration of the company, but save as aforesaid the registration of such a company shall take place in the same manner and

Digitized by Google

have the same effect as if it were the first registration of that company under this Ordinance and as if the provisions of this Ordinance under which the company was previously registered and regulated had been contained in a different Ordinance from the Ordinance under which the Company is registered as a limited Company.

(4.) A company authorised to register under this section may register thereunder and avail itself of the privileges conferred by Section fifty-nine notwithstanding any provisions contained in any Act of Parliament, Ordinance, Royal Charter, Deed of Settlement, Contract of Co-partnery, Letters Patent or other instrument constituting or regulating the company.

PART VIII.

APPLICATION OF THE ORDINANCE TO UNREGISTERED COMPANIES.

Winding-up of unregistered company.

245. Subject as hereinafter mentioned, any partnership, association, or company, except railway companies incorporated by Ordinance, consisting of more than seven members and not registered under this Ordinance, and hereinafter included under the term "unregistered company," and any private company may be wound up under this Ordinance, and all the provisions of this Ordinance with respect to winding-up shall apply to such company, with the following exceptions and additions, that is to say,—

(1.) An unregistered company shall be deemed to be registered in that county of the colony where its principal place of business is situate, or, if it has a principal place of business situate in more than one county of the colony, then in each county of the colony where it has a principal place of business; moreover, the principal place of business of an unregistered company, or (where it has a principal place of business situate in more than one county of the colony) such one of its principal places of business as is situate in that county of the colony at the registrar's office of which proceedings are being instituted, shall, for all the purposes of the winding-up of such company, be deemed to be the registered office of the company;

(2.) No unregistered company shall be wound up under this Ordinance voluntarily or subject to the supervision of the Court;

(3.) The circumstances under which an unregistered company may be wound up are as follows, that is to say,—

(*a*) Whenever the company is dissolved, or has ceased to carry on business, or is carrying on business only for the purpose of winding up its affairs;

(*b*.) Whenever the company is unable to pay its debts

Digitized by Google

(*c.*) Whenever the Court is of opinion that is is just and equitable that the company should be wound up; and

(4.) An unregistered company shall, for the purpose of this Ordinance, be deemed to be unable to pay its debts,—

(*a.*) Whenever a creditor to whom the company is indebted, by assignment or otherwise, in a sum exceeding two hundred and forty dollars then due, has served on the company, by leaving the same at the principal place of business of the company, or by delivering to the secretary or some director or principal officer of the company, or by otherwise serving the same in such manner as the Court may approve or direct, a demand under his hand requiring the company to pay the sum so due, and the company has, for the space of three weeks succeeding the service of such demand, neglected to pay such sum, or to secure or compound for the same to the satisfaction of the creditor;

(*b.*) Whenever any action, suit, or other proceeding has been instituted against any member of the company for any debt or demand due, or claimed to be due, from the company or from him in his character of member of the company, and notice in writing of the institution of such action, suit, or other legal proceeding having been served upon the company, by leaving the same at the principal place of business of the company, or by delivering it to the secretary, or some director, manager, or principal officer of the company, or by otherwise serving the same in such manner as the Court may approve or direct, the company has not, within ten days after service of such notice paid, secured, or compounded for such debt or demand, or procured such action, suit, or other legal proceeding, to be stayed or indemnified the defendant, to his reasonable satisfaction against such action, suit, or other legal proceeding and against all costs, damages, and expenses to be incurred by him by reason of the same;

(*c.*) Whenever execution or other process issued on a judgment, sentence, or order obtained in any Court in favour of any creditor in any proceeding instituted by such creditor against the company or any member thereof as such, or against any person authorised to be sued as nominal defendant on behalf of the company, is returned unsatisfied; and

(*d.*) Whenever it is otherwise proved, to the satisfaction of the Court, that the company is unable to pay its debts.

Contributories in event of company being wound up.

246. In the event of an unregistered company being wound up, every person shall be deemed to be a contributory who is legally liable to pay or contribute to the payment of any debt or liability of

Digitized by Google

the company, or to pay or contribute to the payment of any sum for the adjustment of the rights of the members amongst themselves, or to pay or contribute to the payment of the costs, charges, and expenses of winding-up the company, and every such contributory shall be liable to contribute to the assets of the company in the course of the winding-up all sums due from him in respect of any such liability as aforesaid; but, in the event of the death, or insolvancy of any contributory, or the marriage of any female contributory, the provisions hereinbefore contained with respect to the heirs, executors and legatees of a deceased contributory, and to the assignees of an insolvent contributory, and to the husband of a married contributory, shall apply.

Power to the Court to restrain further proceedings.

247. The Court may, at any time after the presentation of a petition for winding-up an unregistered company and before making an order for winding up the company, on the application of any creditor of the company, restrain further proceedings in any action, suit, or other proceeding against any contributory of the company, or against the company, as hereinbefore provided, upon such terms as the Court thinks fit.

Effect of order for winding-up company.

248. Where an order has been made for winding-up an unregistered company, in addition to the provisions hereinbefore contained in the case of companies formed under this Ordinance, it is hereby further provided that no suit, action, or other legal proceeding shall be commenced or proceeded with against any contributory of the company in respect of any debt of the company, except with the leave of the Court and subject to such terms as the Court may impose.

Provision in case of unregistered company.

249. If any unregistered company has no power to sue and be sued in a common name, and if for any reason it appears expedient, the Court may, by the order made for winding-up such company or by any subsequent order, direct that all such property, moveable and immoveable, including all interests, claims, and rights into and out of property, moveable and immoveable, and including things in action, as may belong to or be vested in the company, or to or in any person or persons on trust for or on behalf of the company, or any part of such property, is to vest in the liquidator or liquidators by his or their official name or names, and thereupon the same or such part thereof as may be specified in the order shall vest accordingly, and the liquidator or liquidators may, in his or their official name or names, or in such name or names and after giving such indemnity as the Court directs, bring or defend any actions, suits, or other legal proceedings relating to any property vested in him or them, or any actions, suits, or other legal proceedings necessary to be brought or defended for the purpose of effectually winding-up the company and recovering the property thereof.

Digitized by Google

Provisions of Part VII cumulative.

250. The provisions made by this part with respect to unregistered companies shall be deemed to be made in addition to, and not in restriction of, any provisions hereinbefore contained with respect to winding up companies by the Court; and the Court or liquidator or liquidators may, in addition to anything contained in this Part, exercise any powers or do any act in the case of unregistered companies which might be exercised or done by it or him or them in winding-up companies formed under this Ordinance; but an unregistered company shall not, except in the event of its being wound up, be deemed to be a company under this Ordinance, and then only to the extent provided by this Part.

PART IX.

COMPANIES ESTABLISHED OUTSIDE THE COLONY.

Requirements as to companies established outside the colony.

251.—(1.) Every company incorporated outside the colony which establishes a place of business within the colony shall within one month from the establishment of the place of business file with the registrar—

(*a*.) a certified copy of the charter, statutes, or memorandum and articles of the company, or other instrument constituting or defining the constitution of the company, and, if the instrument is not written in the English language, a certified translation thereof;

(*b*.) a list of the directors of the company;

(*c*.) the names and addresses of some one or more persons resident in the colony authorised to accept on behalf of the company service of process and any notices required to be served on the company;

and, in the event of any alteration being made in any such instrument or in the directors or in the names or addresses of any such persons as aforesaid, the company shall within the prescribed time file with the registrar a notice of the alteration.

(2.) Any process or notice required to be served on the company shall be sufficiently served if addressed to any person whose name has been so filed as aforesaid and left at or sent by post to the address which has been so filed.

(3.) Every company other than a private company to which this section applies shall in every year file with the registrar such a statement in the form of a balance sheet as would, if it were a company formed and registered under this Ordinance and having a share capital, be required under this Ordinance to be included in the annual summary.

(4.) Every company to which this section applies, and which uses the word "Limited" as part of its name, shall—

(*a*.) in every prospectus inviting subscriptions for its shares or debentures in the colony state the country in which the company is incorporated; and

Digitized by Google

(*b.*) conspicuously exhibit on every place where it carries on business in the colony the name of the company and the country in which the company is incorporated ; and

(*c.*) have the name of the company and of the country in which the company is incorporated mentioned in legible characters in all bill-heads and letter paper, and in all notices, advertisements, and other official publications of the company.

(5.) If any company to which this section applies fails to comply with any of the requirements of this section the company, and every officer or agent of the company, shall be liable to a fine not exceeding two hundred and forty dollars, or in the case of a continuing offence, twenty-four dollars for every day during which the default continues.

(6.) For the purposes of this section—

The expression " certified " means certified in the prescribed manner to be a true copy or a correct translation ;

The expression " place of business " includes a share transfer or share registration office ;

The expression " director " includes any person occupying the position of director, by whatever name called ; and

The expression " prospectus " means any prospectus, notice, circular, advertisement, or other invitation, offering to the public for subscription or purchase any shares or debentures of the company.

(7.) There shall be paid to the registrar for registering any document required by this section to be filed with him a fee of ten dollars or such other fee as may be prescribed from time to time by the Governor-in-Council.

Power of companies incorporated in British possessions to hold lands.

252. A company incorporated in a British possession which has filed with the registrar the documents and particulars specified in paragraphs (*a*), (*b*), and (*c*) of sub-section (1) of the last foregoing section shall have the same power to hold lands in the colony as if it were a company incorporated under this Ordinance.

PART X.

Penalties.

Penalty for false statement.

253. If any person in any return, report, certificate, balance sheet, or other document, required by or for the purposes of any of the provisions of this Ordinance specified in the Fourth Schedule hereto, wilfully makes a statement false in any material particular, knowing it to be false, he shall be guilty of a misdemeanour, and shall be liable on conviction on indictment to imprisonment for a term not exceeding two years, with or without hard labour, and on summary conviction to imprisonment for a term not exceeding

Digitized by Google

four months, with or without hard labour, and in either case to a fine in lieu of or in addition to such imprisonment as aforesaid :

Provided that the fine imposed on summary conviction shall not exceed five hundred dollars.

Penalty for improper use of word "limited."

254. If any person or persons trade or carry on business under any name or title of which "Limited" is the last word, that person or those persons shall, unless duly incorporated with limited liability, be liable to a fine not exceeding twenty-four dollars for every day upon which that name or title has been used.

Interpretation, &c.

Interpretation.

255. In this Ordinance, unless the context otherwise requires, the following expressions have the meanings hereby assigned to them (that is to say) :—

"Existing company" means a company formed and registered under the Companies Ordinance, 1864 or 1898, or under any other Ordinance ;

"Company" means a company formed and registered under this Ordinance or an existing company ;

"Memorandum" means the memorandum of association of a company, as originally framed or as altered in pursuance of the provisions of this Ordinance ;

Document" includes summons, notice, order, and other legal process, and registers ;

"Share" means share in the share capital of the company, and includes stock except where a distinction between stock and shares is expressed or implied ;

"Debenture" includes debenture stock ;

"Books and papers" and "books or papers" include accounts, deeds, writings, and documents ;

"The registrar of companies," or, "the registrar," means the registrar of joint stock companies ;

"The Court means the Supreme Court of British Guiana and includes any Judge thereof sitting apart in any proceedings which may under this Ordinance or any Rules of Court be taken or heard before a single Judge ;

"The Gazette" means the *Official Gazette* ;

"General rules" means general rules made under this Ordinance and includes forms ;

"Prescribed" means, as respects the provisions of this Ordinance relating to the winding-up of companies, prescribed by general rules, and as respects the other provisions of this Ordinance, prescribed by the Governor-in-Council ;

Digitized by Google

"Director" includes any person occupying the position of director by whatever name called;

"Prospectus" means any prospectus, notice, circular, advertisement, or other invitation, offering to the public for subscription or purchase any shares or debentures of a company;

"Colony" means the Colony of British Guiana.

"County" means a county of the Colony of British Guiana.

PART XI.

REPEAL AND SPECIAL PROVISIONS.

Repeal. No. 14 of 1891, s. 28.

256. The Companies Ordinance, 1898, is hereby repealed: Provided always (that in addition to the savings and limitations annexed to the repeal of an Ordinance by the Interpretation Ordinance, 1891) this repeal shall not affect the incorporation of any company registered under the Ordinance hereby repealed.

Saving of existing proceedings for winding-up.

257. Where previously to the commencement of this Ordinance an order has been made for winding-up a company under the Ordinance hereby repealed, or a resolution has been passed for winding-up a company voluntarily, the winding-up of such company shall be continued under this Ordinance subject to any express provisions of such Ordinance which are not enacted herein and for the purposes of such winding-up such repealed Ordinance shall be deemed to remain in full force

Saving of conveyances, deeds, &c.

258. Where previously to the commencement of this Ordinance any conveyance, mortgage or other deed or instrument in writing has been made in pursuance of the Ordinance hereby repealed, such deed or instrument shall be of the same force as if this Ordinance had not passed, and for the purposes of such deed or instrument such repealed Ordinance shall be deemed to remain in full force.

Substitution of provisions of this Ordinance for provisions of repeal Ordinance.

259. Where any enactment repealed by this Ordinance is mentioned or referred to in any document, that document shall be read as if the corresponding provision (if any) of this Ordinance were therein mentioned or referred to and substituted for the repealed enactment.

General power as to fees and forms.

260. Subject to Section two hundred and twenty-one hereof the Governor-in-Council may from time to time direct what fees shall be paid and what form shall be used in any matter prescribed to be done under this Ordinance, and may increase or reduce the amount of such fees or may cancel such fees and may cancel or alter any such forms.

Commencement of Ordinance.

261. This Ordinance shall come into operation on the first day of January, 1914.

Digitized by Google

SCHEDULES

Sections 11, 12, 66, 116, 242.

FIRST SHCEDULE.

TABLE A.

REGULATIONS FOR MANAGEMENT OF A COMPANY LIMITED BY SHARES.

Preliminary.

1. In these regulations, unless the context otherwise requires, expressions defined in the Companies (Consolidation) Ordinance, 1913, or any statutory modification thereof in force at the date at which these regulations become binding on the company, shall have the meanings so defined ; and words importing the singular shall include the plural, and *vice versa*, and words importing the masculine gender shall include females, and words importing persons shall include bodies corporate.

Business.

2. The director shall have regard to the restrictions on the commencement of business imposed by section eighty-six of the Companies (Consolidation) Ordinance, 1913, if, and so far as, those restrictions are binding upon the company.

Shares.

3. Subject to the provisions, if any, in that behalf of the memorandum of association of the company, and without prejudice to any special rights previously conferred on the holders of existing shares in the company, any share in the company may be issued with such preferred, deferred, or other special rights, or such restrictions, whether in regard to dividend, voting, return of share capital, or otherwise, as the company may from time to time by special resolution determine.

4. If at any time the share capital is divided into different classes of shares, the rights attached to any class (unless otherwise provided by the terms of issue of the shares of that class) may be varied with the consent in writing of the holders of three-fourths of the issued shares of that class, or with the sanction of an extraordinary resolution passed at a separate general meeting of the holders of the shares of the class. To every such separate general meeting the provisions of these regulations relating to general meetings shall *mutatis mutandis* apply, but so that the necessary quorum shall be two persons at least holding or representing by proxy one-third of the issued shares of the class.

5. No share shall be offered to the public for subscription except upon the terms that the amount payable on application shall be at least five per cent. of the nominal amount of the share ; and the directors shall, as regards any allotment of shares, duly comply with such of the provisions of sections eighty-four to eighty-seven (both inclusive) of the Companies (Consolidation) Ordinance, as may be applicable thereto.

6. Every person whose name is entered as a member in the register of members shall, without payment, be entitled to a certificate under the common seal of the company specifying the share or shares held by him and the amount paid up thereon, provided that in respect of a share or shares held jointly by several persons the company shall not be bound to issue more than one certificate, and delivery of a certificate for a share to one of several joint holders shall be sufficient delivery to all.

7. If a share certificate is defaced, lost, or destroyed, it may be renewed on payment of such fee, if any, not exceeding twenty-four cents, and on such terms, if any, as to evidence and indemnity as the directors think fit.

8. No part of the funds of the company shall be employed in the purchase of, or in loans upon the security of, the company's shares.

Digitized by Google

Lien.

9. The company shall have a lien on every share (not being a fully-paid share) for all moneys (whether presently payable or not) called or payable at a fixed time in respect of that share, and the company shall also have a lien on all shares (other than fully-paid shares) standing registered in the name of a single person, for all moneys presently payable by him or his estate to the company; but the directors may at any time declare any share to be wholly or in part exempt from the provisons of this clause. The company's lien, if any, on a share shall extend to all dividends payable thereon.

10. The company may sell, in such manner as the directors think fit, any shares on which the company has a lien, but no sale shall be made unless some sum in respect of which the lien exists, is presently payable, nor until the expiration of fourteen days after a notice in writing, stating and demanding payment of such part of the amount in respect of which the lien exists as is presently payable, has been given to the registered holder for the time being of the share, or the person entitled by reason of his death or bankruptcy to the share.

11. The proceeds of the sale shall be applied in payment of such part of the amount in respect of which the lien exists as is presently payable, and the residue shall (subject to a like lien for sums not presently payable as existed upon the shares prior to the sale) be paid to the person entitled to the shares at the date of the sale. The purchaser shall be registered as the holder of the shares, and he shall not be bound to see to the application of the purchase money, nor shall his title to the shares be affected by any irregularity or invalidity in the proceedings in reference to the sale.

Calls on Shares.

12. The directors may from time to time make calls upon the members in respect of any moneys unpaid on their shares, provided that no call shall exceed one-fourth of the nominal amount of the share, or be payable at less than one month from the last call; and each member shall (subject to receiving at least fourteen days' notice specifying the time or times of payment) pay to the company at the time or times so specified the amount called on his shares.

13. The joint holders of a share shall be jointly and severally liable to pay all calls in respect thereof.

14. If a sum called in respect of a share is not paid before or on the day appointed for payment thereof, the person from whom the sum is due shall pay interest upon the sum at the rate of five per cent. per annum from the day appointed for the payment thereof to the time of the actual payment, but the directors shall be at liberty to waive payment of that interest wholly or in part.

15. The provisions of these regulations as to payment of interest shall apply in the case of non-payment of any sum which, by the terms of issue of a share, becomes payable at a fixed time, whether on account of the amount of the share, or by way of premium, as if the same had become payable by virtue of a call duly made and notified.

16. The directors may make arrangements on the issue of shares for a difference between the holders in the amount of calls to be paid and in the times of payment.

17. The directors may, if they think fit, receive from any member willing to advance the same all or any part of the moneys uncalled and unpaid upon any shares held by him; and upon all or any of the moneys so advanced may (until the same would, but for such advance, become presently payable) pay interest at such rate (not exceeding, without the sanction of the company in general meeting, six per cent.) as may be agreed upon between the member paying the sum in advance and the directors.

Transfer and Transmission of Shares.

18. The instrument of transfer of any share in the company shall be executed both by the transferor and transferee, and the transferor shall be deemed to remain a holder of the share until the name of the transferee is entered in the register of members in respect thereof.

19. Shares in the company shall be tranferred in the following form, or in any usual or common form which the directors shall approve:

Digitized by Google

I, A.B. of in consideration of the sum of $ paid to me by C.D. of (hereinafter called "the said transferee") do hereby transfer to the said transferee the share [*or* shares] numbered in the undertaking called the Company Limited, to hold unto the said transferee, his executors, administrators, and assigns, subject to the several conditions on which I held the same at the time of the execution thereof: And I the said transferee, do hereby agree to take the said share [*or* shares] subject to the conditions aforesaid. As witness our hands the day of

Witness to the signatures of, &c.

20. The directors may decline to register any transfer of shares, not being fully-paid shares, to a person of whom they do not approve, and may also decline to register any transfer of shares on which the company has a lien. The directors may also suspend the registration of transfers during the fourteen days immediately preceding the ordinary general meeting in each year. The directors may decline to recognise any instrument of transfers unless—

(*a*) a fee not exceeding sixty cents is paid to the company in respect thereof, and

(*b*) the instrument of transfer is accompanied by the certificate of the shares to which it relates, and such other evidence as the directors may reasonably require to show the right of the transferor to make the transfer.

21. The executors or administrators of a deceased sole holder of a share shall be the only persons recognised by the company as having any title to the share. In the case of a share registered in the names of two or more holders, the survivors or survivor, or the executors or administrators of the deceased survivor, shall be the only persons recognised by the company as having any title to the share.

22. Any person becoming entitled to a share in consequence of the death or bankruptcy of a member shall, upon such evidence being produced as may from time to time be required by the directors, have the right, either to be registered as a member in respect of the share or, instead of being registered himself, to make such transfer of the share as the deceased or bankrupt person could have made; but the directors shall, in either case, have the same right to decline or suspend registration as they would have had in the case of a transfer of the share by the deceased or bankrupt person before the death or bankruptcy.

23. A person becoming entitled to a share by reason of the death or bankruptcy of the holder shall be entitled to the same dividends and other advantages to which he would be entitled if he were the registered holder of the share, except that he shall not, before being registered as a member in respect of the share, be entitled in respect of it to exercise any right conferred by membership in relation to meetings of the company.

Forfeiture of Shares.

24. If a member fails to pay any call or instalment of a call on the day appointed for payment thereof, the directors may, at any time thereafter during such time as any part of such call or instalment remains unpaid, serve a notice on him requiring payment of so much of the call or instalment as is unpaid, together with any interest which may have accrued.

25. The notice shall name a further day (not earlier than the expiration of fourteen days from the date of the notice) on or before which the payment required by the notice is to be made, and shall state that, in the event of non-payment at or before the time appointed the shares in respect of which the call was made will be liable to be forfeited.

26. If the requirements of any such notice as aforesaid are not complied with, any share in respect of which the notice has been given may at any time thereafter, before the payment required by the notice has been made, be forfeited by a resolution of the directors to that effect.

27. A forfeited share may be sold or otherwise disposed of on such terms and in such manner as the directors think fit, and at any time before a sale or disposition the forfeiture may be cancelled on such terms as the directors think fit.

Digitized by Google

28. A person whose shares have been forfeited shall cease to be a member in respect of the forfeited shares, but shall, notwithstanding, remain liable to pay to the company all moneys which, at the date of forfeiture, were presently payable by him to the company in respect of the shares, but his liability shall cease if and when the company receive payment in full of the nominal amount of the shares.

29. A statutory declaration in writing that the declarant is a director of the company, and that a share in the company has been duly forfeited on a date stated in the declaration, shall be conclusive evidence of the fact therein stated as against all persons claiming to be entitled to the share, and that declaration, and the receipt of the company for the consideration, if any, given for the share on the sale or disposition thereof shall constitute a good title to the share, and the person to whom the share is sold or disposed of shall be registered as the holder of the share and shall not be bound to see to the application of the purchase money, if any, nor shall his title to the share be affected by any irregularity or invalidity in the proceedings in reference to the forfeiture, sale or disposal of the share.

30. The provisions of these regulations as to forfeiture shall apply in the case of non-payment of any sum which, by the terms of issue of a share becomes payable at a fixed time, whether on account of the amount of the share, or by way of premium, as if the same had been payable by virtue of a call duly made and notified.

Conversion of Shares into Stock.

31. The directors may, with the sanction of the company previously given in general meeting, convert any paid-up shares into stock, and may with the like sanction reconvert any stock into paid-up shares of any denomination.

32. The holders of stock may transfer the same, or any part thereof, in the same manner, and subject to the same regulations, as, and subject to which, the shares from which the stock arose might previously to conversion have been transferred, or as near thereto as circumstances admit; but the directors may from time to time fix the minimum amount of stock transferable, and restrict or forbid the transfer of fractions of that minimum, but the minimum shall not exceed the nominal amount of the shares from which the stock arose.

33. The holders of stock shall, according to the amount of the stock held by them, have the same rights, privileges, and advantages as regards dividends, voting at meetings of the company, and other matters as if they held the shares from which the stock arose, but no such privilege or advantage (except participation in the dividends and profits of the company) shall be conferred by any such aliquot part of stock as would not, if existing in shares, have conferred that privilege or advantage.

34. Such of the Regulations of the company (other than those relating to share warrants) as are applicable to paid-up shares shall apply to stock, and the word "share" and "shareholder" therein shall include "stock" and "stock-holder."

Share Warrants.

35. The company may issue share warrants, and accordingly the directors may in their discretion, with respect to any share which is fully paid up, on application in writing signed by the person registered as holder of the share, and authenticated by such evidence, if any, as the directors may from time to time require as to the identity of the person signing the request, and on receiving the certificate, if any, of the share, and the amount of the stamp duty on the warrant and such fee as the directors may from time to time require, issue under the company's seal a warrant, duly stamped, stating that the bearer of the warrant is entitled to the shares therein specified, and may provide by coupons, or otherwise for the payment of dividends, or other moneys, on the shares included in the warrant.

36. A share warrant shall entitle the bearer to the shares included in it, and the shares shall be transferred by the delivery of the share warrant, and the provisions of the regulations of the company with respect to transfer and transmission of shares shall not apply thereto.

37. The bearer of a share warrant shall, on surrender of the warrant to the company for cancellation, and on payment of such sum as the directors may from time to time prescribe, be entitled to have his name entered as a member in the register of members in respect of the share included in the warrant

Digitized by Google

38. The bearer of a share warrant may at any time deposit the warrant at the office of the company, and so long as the warrant remains so deposited the depositor shall have the same right of signing a requisition for calling a meeting of the company, and of attending and voting and exercising the other privileges of a member at any meeting held after the expiration of two clear days from the time of deposit, as if his name were inserted in the register of members as the holder of the shares included in the deposited warrant. Not more than one person shall be recognised as depositor of the share warrant. The company shall, on two days' written notice, return the deposited share warrant to the depositor.

39. Subject as herein otherwise expressly provided no person shall, as bearer of a share warrant, sign a requisition for calling a meeting of the company, or attend, or vote, or exercise any other privilege of a member at a meeting of the company, or be entitled to receive any notices from the company; but the bearer of a share warrant shall be entitled in all other respects to the same privileges and advantages as if he were named in the register of members as the holder of the shares included in the warrant, and he shall be a member of the company.

40. The directors may from time to time make rules as to the terms on which (if they shall think fit) a new share warrant or coupon may be issued by way of renewal in case of defacement, loss, or destruction.

Alteration of Capital.

41. The directors may, with the sanction of an extraordinary resolution of the company, increase the share capital by such sum, to be divided into shares of such amount, as the resolution shall prescribe.

42. Subject to any direction to the contrary that may be given by the resolution sanctioning the increase of share capital, all new shares shall before issue, be offered to such persons as at the date of the offer are entitled to receive notices from the company of general meetings in proportion, as nearly as the circumstances admit, to the amount of the existing shares to which they are entitled. The offer shall be made by notice specifying the number of shares offered, and limiting a time within which the offer, if not accepted, will be deemed to be declined, and, after the expiration of that time, or on the receipt of an intimation from the person to whom the offer is made that he declines to accept the shares offered, the directors may dispose of the same in such manner as they think most beneficial to the company. The directors may likewise so dispose of any new shares which (by reason of the ratio which the new shares bear to shares held by persons entitled to an offer of new shares) cannot, in the opinion of the directors, be conveniently offered under this article.

43. The new shares shall be subject to the same provisions with reference to the payment of calls, lien, transfer, transmission, forfeiture, and otherwise as the shares in the original share capital.

44. The company may, by special resolution --

(*a.*) Consolidate and divide its share capital into shares of larger amount than its existing shares:

(*b.*) By sub-division of its existing shares, or any of them, divide the whole or any part, of its share capital into shares of smaller amount than is fixed by the memorandum of association, subject, nevertheless, to the provisions of paragraph (*d*) of sub-section (1) of section forty-one of the Companies (Consolidation) Ordinance, 1913:

(*c.*) Cancel any shares which, at the date of the passing of the resolution, have not been taken or agreed to be taken by any person:

(*d.*) Reduce its share capital in any manner and with, and subject to, any incident authorised, and consent required, by law.

General Meetings.

45. The statutory general meeting of the company shall be held within the period required by section sixty-four of the Companies (Consolidation) Ordinance, 1913.

46. A general meeting shall be held once in every year at such time (not being more than fifteen months after the holding of the last preceding general meeting) and place as may be prescribed by the company in general meeting, or, in default, at such time in the month following that in which the anniversary of the company's

Digitized by Google

incorporation occurs, and at such place, as the directors shall appoint. In default of a general meeting being so held, a general meeting shall be held in the month next following, and may be convened by any two members in the same manner as nearly as possible as that in which meetings are to be convened by the directors.

47. The above-mentioned general meetings shall be called ordinary meetings; all other general meetings shall be called extraordinary.

48. The directors may, whenever they think fit, convene an extraordinary general meeting, and extraordinary general meetings shall also be convened on such requisition, or, in default, may be convened by such requisitionists as provided by section sixty-five of the Companies (Consolidation) Ordinance, 1913. If at any time there are not within the colony sufficient directors capable of acting to form a quorum, any director or any two members of the company may convene an extraordinary general meeting in the same manner as nearly as possible as that in which meetings may be convened by the directors.

Proceedings at General Meetings.

49. Seven days' notice at the least (exclusive of the day on which the notice is served or deemed to be served, but inclusive of the day for which notice is given) specifying the place, the day, and the hour of meeting and, in case of special business, the general nature of that business shall be given in manner hereinafter mentioned, or in such other manner, if any, as may be prescribed by the company in general meeting, to such persons as are, under the regulations of the company, entitled to receive such notices from the company; but the non-receipt of the notice by any member shall not invalidate the proceedings at any general meeting.

50. All business shall be deemed special that is transacted at an extraordinary meeting, and all that is transacted at an ordinary meeting, with the exception of sanctioning a dividend, the consideration of the accounts, balance-sheets, and the ordinary report of the directors and auditors, the election of directors and other officers in the place of those retiring by rotation, and fixing the remuneration of the auditors.

51. No business shall be transacted at any general meeting unless a quorum of members is present at the time when the meeting proceeds to business; save as herein otherwise provided, three members personally present shall be a quorum.

52. If within half an hour from the time appointed for the meeting a quorum is not present, the meeting, if convened upon the requisition of members, shall be dissolved; in any other case it shall stand adjourned to the same day in the next week, at the same time and place, and, if at the adjourned meeting a quorum is not present within half an hour from the time appointed for the meeting the members present shall be a quorum.

53. The chairman, if any, of the board of directors shall preside as chairman at every general meeting of the company.

54. If there is no such chairman, or if at any meeting he is not present within fifteen minutes after the time appointed for holding the meeting or is unwilling to act as chairman, the members present shall choose some one of their number to be chairman.

55. The chairman may, with the consent of any meeting at which a quorum is present (and shall if so directed by the meeting), adjourn the meeting from time to time and from place to place, but no business shall be transacted at any adjourned meeting other than the business left unfinished at the meeting from which the adjournment took place. When a meeting is adjourned for ten days or more, notice of the adjourned meeting shall be given as in the case of an original meeting. Save as aforesaid it shall not be necessary to give any notice of an adjournment or of the business to be transacted at an adjourned meeting.

56. At any general meeting a resolution put to the vote of the meeting shall be decided on a show of hands, unless a poll is (before or on the declaration of the result of the show of hands) demanded by at least three members, and unless a poll is so demanded, a declaration by the chairman that a resolution has, on a show of hands, been carried, or carried unanimously, or by a particular majority, or lost, and an entry to that effect in the book of the proceedings of the company, shall be conclusive evidence of the fact, without proof of the number or proportion of the votes recorded in favour of, or against, that resolution.

Digitized by Google

57. If a poll is duly demanded it shall be taken in such manner as the chairman directs, and the result of the poll shall be deemed to be the resolution of the meeting at which the poll was demanded.

58. In the case of an equality of votes, whether on show of hands or on a poll, the chairman at the meeting at which the show of hands takes place or at which the poll is demanded, shall be entitled to a second or casting vote.

59. A poll demanded on the election of a chairman, or on the question of adjournment, shall be taken forthwith. A poll demanded on any other question shall be taken at such time as the chairman of the meeting directs.

Votes of Members.

60. On a show of hands every member present in person shall have one vote. On a poll every member shall have one vote for each share of which he is the holder.

61. In the case of joint holders the vote of the senior who tenders a vote, whether in person or by proxy, shall be accepted to the conclusion of the votes of the other joint holders; and for this purpose seniority shall be determined by the order in which the names stand in the register of members.

62. A member of unsound mind, or in respect of whom an order has beem made by any court having jurisdiction in lunacy, may vote, whether on a show of hands or on a poll, by his committee, curator bonis, or other person in the nature of a committee or curator bonis appointed by that court and any such committee, curator bonis, or other person may on a poll, vote by proxy.

63. No member shall be entitled to vote at any general meeting unless all calls or other sums presently payable by him in respect of shares in the company have been paid.

64. On a poll votes may be given either personally or by proxy.

65. The instrument appointing a proxy shall be in writing under the hand of the appointer or of his attorney duly authorised in writing, or, if the appointer is a corporation, either under the common seal, or under the hand of an officer or attorney so authorised. No person shall act as a proxy unless either he is entitled on his own behalf to be present and vote at the meeting at which he acts as proxy, or he has been appointed to act at that meeting as proxy for a corporation.

66. The instrument appointing a proxy and the power of attorney or other authority, if any, under which it is signed or a notarially certified copy of that power or authority shall be deposited at the registered office of the company not less than forty-eight hours before the time for holding the meeting at which the person named in the instrument proposes to vote, and in default the instrument of proxy shall not be treated as valid.

67. An instrument appointing a proxy may be in the following form, or in any other form which the directors shall approve:—

Company, Limited.

"I, of in the county of being a member of the Company, Limited, hereby appoint of as my proxy to vote for me and on my behalf at the [ordinary *or* extraordinary, *as the case may be*] general meeting of the company to be held on the day of and at any adjournment thereof."

Signed this day of

Directors.

68. The number of the directors and the names of the first directors shall be determined in writing by a majority of the subscribers of the memorandum of association.

69. The remuneration of the directors shall from time to time be determined by the company in general meeting.

70. The qualification of a director shall be the holding of at least one share in the company, and it shall be his duty to comply with the provisions of section seventy-two of the Companies (Consolidation) Ordinance, 1913.

Digitized by Google

Powers and Duties of Directors.

71. The business of the company shall be managed by the directors, who may pay all expenses incurred in getting up and registering the company, and may exercise all such powers of the company as are not, by the Companies (Consolidation) Ordinance, 1913, or any statutory modification thereof for the time being in force, or by these articles, required to be exercised by the company in general meeting, subject nevertheless to any regulation of these articles, to the provisions of the said Ordinance, and to such regulations, being not inconsistent with the aforesaid regulations or provisions, as may be prescribed by the company in general meeting; but no regulation made by the company in general meeting shall invalidate any prior act of the directors which would have been valid if that regulation had not been made.

72. The directors may from time to time appoint one or more of their body to the office of managing director or manager for such term, and at such remuneration (whether by way of salary, or commission, or participation in profits, or partly in one way and partly in another) as they may think fit, and a director so appointed shall not, while holding that office, be subject to retirement by rotation, or taken into account in determining the rotation of retirement of directors; but his appointment shall be subject to determination *ipso facto* if he ceases from any cause to be a director, or if the company in general meeting resolve that his tenure of the office of managing director or manager be determined.

73. The amount for the time being remaining undischarged of moneys borrowed or raised by the directors for the purposes of the company (otherwise than by the issue of share capital) shall not at any time exceed the issued share capital of the company without the sanction of the company in general meeting.

74. The directors shall duly comply with the provisions of the Companies (Consolidation) Ordinanace, 1913, or any statutory modification thereof for the time being in force, and in particular with the provisions in regard to the registration of the particulars of mortgages and charges affecting the property of the company, or created by it, and to keeping a register of the directors, and to sending to the Registrar an annual list of members, and a summary of particulars relating thereto, and notice of any consolidation or increase of share capital, or conversion of shares into stock, and copies of special resolutions, and a copy of the register of directors and notifications of any changes therein.

75. The directors shall cause minutes to be made in books provided for the purpose—

(*a*) of all appointments of officers made by directors;

(*b*) of the names of the directors present at each meeting of the directors and of any committee of the directors;

(*c*) of all resolutions and proceedings at all meetings of the company, and of the directors, and of committees of directors,

and every director present at any meeting of directors or committee of directors shall sign his name in a book to be kept for that purpose.

The Seal.

76. The seal of the company shall not be affixed to any instrument except by the authority of a resolution of the board of directors, and in the presence of at least two directors and of the secretary or such other person as the directors may appoint for the purpose; and those two directors and secretary or other person as aforesaid shall sign every instrument to which the seal of the company is so affixed in their presence.

Disqualifications of Directors.

77. The office of director shall be vacated, if the director—

(*a*) ceases to be a director by virtue of section seventy-two of the Companies (Consolidation) Ordinance, 1913; or

(*b*) holds any other office of profit under the company except that of managing director or manager; or

(*c*) becomes bankrupt; or

Digitized by Google

(*d*) is found lunatic or becomes of unsound mind ; or

(*e*) is concerned or participates in the profits of any contract with the company :

Provided, however, that no director shall vacate his office by reason of his being a member of any company which has entered into contracts with or done any work for the company of which he is director ; but a director shall not vote in respect of any such contract or work, and if he does so vote his vote shall not be counted.

Rotation of Directors.

78. At the first ordinary meeting of the company the whole of the directors shall retire from office, and at the ordinary meeting in every subsequent year one-third of the directors for the time being, or, if their number is not three or a multiple of three, then the number nearest to one-third, shall retire from office.

79. The directors to retire in every year shall be those who have been longest in office since their last election, but as between persons who became directors on the same day those to retire shall (unless they otherwise agree among themselves) be determined by lot.

80. A retiring director shall be eligible for re-election.

81. The company at the general meeting at which a director retires in manner aforesaid may fill up the vacated office by electing a person thereto.

82. If at any meeting at which an election of directors ought to take place the places of the vacating directors are not filled up, the meeting shall stand adjourned till the same day in the next week at the same time and place, and, if at the adjourned meeting the places of the vacating directors are not filled up, the vacating directors, or such of them as have not had their places filled up, shall be deemed to have been re-elected at the adjourned meeting.

83. The company may from time to time in general meeting increase or reduce the number of directors, and may also determine in what rotation the increased or reduced number is to go out of office.

84. Any casual vacancy occurring in the board of directors may be filled up by the directors, but the person so chosen shall be subject to retirement at the same time as if he had become a director on the day on which the director in whose place he is appointed was last elected a director.

85. The directors shall have power at any time, and from time to time, to appoint a person as an additional director who shall retire from office at the next following ordinary general meeting, but shall be eligible for election by the company at that meeting as an additional director.

86. The company may by extraordinary resolution remove any director before the expiration of his period of office, and may by an ordinary resolution appoint another person in his stead ; the person so appointed shall be subject to retirement at the same time as if he had become a director on the day on which the director in whose place he is appointed was last elected a director.

Proceedings of Directors.

87. The directors may meet together for the despatch of business, adjourn, and otherwise regulate their meetings, as they think fit. Questions arising at any meeting shall be decided by a majority of votes. In the case of an equality of votes the chairman shall have a second or casting vote. A director may, and the secretary on the requisition of a director shall, at any time summon a meeting of the directors.

88. The quorum necessary for the transaction of the business of the directors may be fixed by the directors, and unless so fixed shall (when the number of directors exceeds three) be three.

89. The continuing directors may act notwithstanding any vacancy in their body, but, if and so long as their number is reduced below the number fixed by or pursuant to the regulations of the company as the necessary quorum of directors, the continuing directors may act for the purpose of increasing the number of directors to that number, or of summoning a general meeting of the company, but for no other purpose.

Digitized by Google

90. The directors may elect a chairman of their meetings and determine the period for which he is to hold office; but, if no chairman is elected, or if at any meeting the chairman is not present within five minutes after the time appointed for holding the same, the directors present may choose one of their number to be chairman of the meeting,

91. The directors may delegate any of their powers to committees consisting of such member or members of their body as they think fit; any committee so formed shall in the exercise of the powers so delegated conform to any regulations that may be imposed on them by the directors.

92. A committee may elect a chairman of their meetings; if no such chairman is elected, or if at any meeting the chairman is not present within five minutes after the time appointed for holding the same, the members present may choose one of their number to be chairman of the meeting.

93. A committee may meet and adjourn as they they think proper. Questions arising at any meeting shall be determined by a majority of votes of the members present, and in case of an equality of votes the chairman shall have a second or casting vote.

94. All acts done by any meeting of the directors or of a committee of directors, or by any person acting as a director, shall, notwithstanding that it be afterwards discovered that there was some defect in the appointment of any such directors or persons acting as aforesaid, or that they or any of them were disqualified, be as valid as if every such person had been duly appointed and was qualified to be a director.

Dividends and Reserve.

95. The company in general meeting may declare dividends, but no dividend shall exceed the amount recommended by the directors.

96. The directors may from time to time pay to the members such interim dividends as appear to the directors to be justified by the profits of the company.

97. No dividend shall be paid otherwise than out of profits.

98. Subject to the rights of persons, if any, entitled to shares with special rights as to dividends, all dividends shall be declared and paid according to the amounts paid on the shares, but if and so long as nothing is paid up on any of the shares in the company dividends may be declared and paid according to the amounts of the shares. No amount paid on a share in advance of calls shall, while carrying interest, be treated for the purposes of this article as paid on the share.

99. The directors may, before recommending any dividend, set aside out of the profits of the company such sums as they think proper as a reserve or reserves which shall, at the discretion of the directors, be applicable for meeting contingencies, or for equalising dividends, or for any other purpose to which the profits of the company may be properly applied, and pending such application may, at the like discretion, either be employed in the buisness of the company or be invested in such investments (other than shares of the company) as the directors may from time to time think fit.

100. If several persons are registered as joint holders of any share any one of them may give effectual receipts for any dividend payable on the share.

101. Notice of any dividend that may have been declared shall be given in manner hereinafter mentioned to the persons entitled to share therein.

102. No dividend shall bear interest against the company.

Accounts.

103. The directors shall cause true accounts to be kept—

Of the sums of money received and expended by the company and the matter in respect of which such receipt and expenditure takes place, and
Of the assets and liabilities of the company.

104. The books of account shall be kept at the registered office of the company, or at such other place or places as the directors think fit, and shall always be open to the inspection of the directors.

105. The directors shall from time to time determine whether and to what extent and at what times and places and under what conditions or regulations the

Digitized by Google

accounts and books of the company or any of them shall be open to the inspection of members not being directors, and no member (not being a director) shall have any right of inspecting any account or book or document of the company except as conferred by statute or authorised by the directors or by the company in general meeting.

106. Once at least in every year the directors shall lay before the company in general meeting a profit and loss account for the period since the preceding account or (in the case of the first account) since the incorporation of the company, made up to a date not more than six months before such meeting.

107. A balance sheet shall be made out in every year and laid before the company in general meeting made up to a date not more than six months before such meeting. The balance-sheet shall be accompanied by a report of the directors as to the state of the company's affairs, and the amount which they recommend to be paid by way of dividend, and the amount, if any, which they propose to carry to a reserve fund.

108. A copy of the balance sheet and report shall, seven days previously to the meeting, be sent to the persons entitled to receive notices of general meetings in the manner in which notices are to be given hereunder.

Audit.

109. Auditors shall be appointed and their duties regulated in accordance with sections one hundred and eight and one hundred and nine of the Companies (Consolidation) Ordinance, 1913, or any statutory modification thereof for the time being in force.

Notices.

110. A notice may be given by the company to any member either personally or by sending it by post to him to his registered address, or (if he has no registered address in the colony) to the address, if any, within the colony supplied by him to the company for the giving of notices to him.

Where a notice is sent by post, service of the notice shall be deemed to be effected by properly addressing, prepaying, and posting a letter containing the notice, and unless the contrary is proved to have been effected at the time at which the letter would be delivered in the ordinary course of post.

111. If a member has no registered address in the colony and has not supplied to the company an address within the colony for the giving of notices to him, a notice addressed to him and advertised in a newspaper circulating in the neighbourhood of the registered office of the company, shall be deemed to be duly given to him on the day on which the advertisement appears,

112. A notice may be given by the company to the joint-holders of a share by giving the notice to the joint-holder named first in the register in respect of the share.

113. A notice may be given by the company to the persons entitled to a share in consequence of the death or bankruptcy of a member by sending it through the post in a prepaid letter addressed to them by name, or by the title of representatives of the deceased, or trustee, of the bankrupt, or by any like description, at the address, if any, in the colony supplied for the purpose by the persons claiming to be so entitled, or (until such an address has been so supplied) by giving the notice in any manner in which the same might have been given if the death or bankruptcy had not occurred.

114. Notice of every general meeting shall be given in some manner hereinbefore authorised to (*a*) every member of the company (including bearers of share warrants) except those members who (having no registered address within the colony) have not supplied to the company an address within the colony for the giving of notices to them, and also to (*b*) every person entitled to a share in consequence of the death of bankruptcy of a member, who, but for his death or bankruptcy, would be entitled to receive notice of the meeting. No other persons shall be entitled to receive notices of general meetings.

Digitized by Google

TABLE B.

Sections 223. 237.

TABLE OF FEES to be paid to the REGISTRAR of COMPANIES.

I.—By a company having a share capital.

	$ c.
For registration of a company whose nominal share capital does not exceed $10,000	10 00
For registration of a company whose nominal share capital exceeds $10,000, the following fees, regulated according to the amount of nominal share capital (that is to say):	
For every $5,000 of nominal share capital, or part of $5,000, up to $5,000	5 00
For every $5,000 of nominal share capital, or part of $5,000, after the first $5,000, up to $500,000 ...	1 00
For every $5,000 of nominal share capital, or part of $5,000, after the first $500,000	25
For registration of any increase of share capital made after the first registration of the company, the same fees per $5,000, or part of a $5,000, as would have been payable if the increased share capital had formed part of the original share capital at the time of registration:	
Provided that no company shall be liable to pay in respect of nominal share capital, on registration or afterwards, any greater amount of fees than two hundred and forty dollars, taking into account in the case of fees payable on an increase of share capital after registration the fees paid on registration.	
For registration of any existing company, except such companies as are by this Ordinance exempted from payment of fees in respect of registration under this Ordinance, the same fee as is charged for registering a new company.	
For registering any document by this Ordinance required or authorised to be registered, other than the memorandum of the abstract required to be filed with the Registrar by a receiver or manager or the statement required to be sent to the Registrar by the liquidator in a winding-up in England	1 00
For making a record of any fact by this Ordinance required or authorised to be recorded by the Registrar	1 00

II.—By a company not having a share capital.

For registration of a company whose number of members, as stated in the articles, does not exceed 20...	10 00
For registration of a company whose number of members, as stated in the articles, exceeds 20, but does not exceed 100	25 00
For registration of a company whose number of members, as stated in the articles, exceeds 100, but is not stated to be unlimited, the above fee of $25, with an additional $1.00 for every 50 members or less number than 50 members after the first 100.	
For registration of a company in which the number of members is stated in the articles to be unlimited	100 00
For registration of any increase on the number of members made after the registration of the company in respect of every 50 members, or less than 50 members, of that increase	1 00

Digitized by Google

(*d*) is found lunatic or becomes of unsound mind ; or

(*e*) is concerned or participates in the profits of any contract with the company :

Provided, however, that no director shall vacate his office by reason of his being a member of any company which has entered into contracts with or done any work for the company of which he is director ; but a director shall not vote in respect of any such contract or work, and if he does so vote his vote shall not be counted.

Rotation of Directors.

78. At the first ordinary meeting of the company the whole of the directors shall retire from office, and at the ordinary meeting in every subsequent year one-third of the directors for the time being, or, if their number is not three or a multiple of three, then the number nearest to one-third, shall retire from office.

79. The directors to retire in every year shall be those who have been longest in office since their last election, but as between persons who became directors on the same day those to retire shall (unless they otherwise agree among themselves) be determined by lot.

80. A retiring director shall be eligible for re-election.

81. The company at the general meeting at which a director retires in manner aforesaid may fill up the vacated office by electing a person thereto.

82. If at any meeting at which an election of directors ought to take place the places of the vacating directors are not filled up, the meeting shall stand adjourned till the same day in the next week at the same time and place, and, if at the adjourned meeting the places of the vacating directors are not filled up, the vacating directors, or such of them as have not had their places filled up, shall be deemed to have been re-elected at the adjourned meeting.

83. The company may from time to time in general meeting increase or reduce the number of directors, and may also determine in what rotation the increased or reduced number is to go out of office.

84. Any casual vacancy occurring in the board of directors may be filled up by the directors, but the person so chosen shall be subject to retirement at the same time as if he had become a director on the day on which the director in whose place he is appointed was last elected a director.

85. The directors shall have power at any time, and from time to time, to appoint a person as an additional director who shall retire from office at the next following ordinary general meeting, but shall be eligible for election by the company at that meeting as an additional director.

86. The company may by extraordinrry resolution remove any director before the expiration of his period of office, and may by an ordinary resolution appoint another person in his stead ; the person so appointed shall be subject to retirement at the same time as if he had become a director on the day on which the director in whose place he is appointed was last elected a director.

Proceedings of Directors.

87. The directors may meet together for the despatch of business, adjourn, and otherwise regulate their meetings, as they think fit. Questions arising at any meeting shall be decided by a majority of votes. In the case of an equality of votes the chairman shall have a second or casting vote. A director may, and the secretary on the requisition of a director shall, at any time summon a meeting of the directors.

88. The quorum necessary for the transaction of the business of the directors may be fixed by the directors, and unless so fixed shall (when the number of directors exceeds three) be three.

89. The continuing directors may act notwithstanding any vacancy in their body, but, if and so long as their number is reduced below the number fixed by or pursuant to the regulations of the company as the necessary quorum of directors, the continuing directors may act for the purpose of increasing the number of directors to that number, or of summoning a general meeting of the company, but for no other purpose.

Digitized by Google

90. The directors may elect a chairman of their meetings and determine the period for which he is to hold office; but, if no chairman is elected, or if at any meeting the chairman is not present within five minutes after the time appointed for holding the same, the directors present may choose one of their number to be chairman of the meeting,

91. The directors may delegate any of their powers to committees consisting of such member or members of their body as they think fit; any committee so formed shall in the exercise of the powers so delegated conform to any regulations that may be imposed on them by the directors.

92. A committee may elect a chairman of their meetings; if no such chairman is elected, or if at any meeting the chairman is not present within five minutes after the time appointed for holding the same, the members present may choose one of their number to be chairman of the meeting.

93. A committee may meet and adjourn as they they think proper. Questions arising at any meeting shall be determined by a majority of votes of the members present, and in case of an equality of votes the chairman shall have a second or casting vote.

94. All acts done by any meeting of the directors or of a committee of directors, or by any person acting as a director, shall, notwithstanding that it be afterwards discovered that there was some defect in the appointment of any such directors or persons acting as aforesaid, or that they or any of them were disqualified, be as valid as if every such person had been duly appointed and was qualified to be a director.

Dividends and Reserve.

95. The company in general meeting may declare dividends, but no dividend shall exceed the amount recommended by the directors.

96. The directors may from time to time pay to the members such interim dividends as appear to the directors to be justified by the profits of the company.

97. No dividend shall be paid otherwise than out of profits.

98. Subject to the rights of persons, if any, entitled to shares with special rights as to dividends, all dividends shall be declared and paid according to the amounts paid on the shares, but if and so long as nothing is paid up on any of the shares in the company dividends may be declared and paid according to the amounts of the shares. No amount paid on a share in advance of calls shall, while carrying interest, be treated for the purposes of this article as paid on the share.

99. The directors may, before recommending any dividend, set aside out of the profits of the company such sums as they think proper as a reserve or reserves which shall, at the discretion of the directors, be applicable for meeting contingencies, or for equalising dividends, or for any other purpose to which the profits of the company may be properly applied, and pending such application may, at the like discretion, either be employed in the buisness of the company or be invested in such investments (other than shares of the company) as the directors may from time to time think fit.

100. If several persons are registered as joint holders of any share any one of them may give effectual receipts for any dividend payable on the share.

101. Notice of any dividend that may have been declared shall be given in manner hereinafter mentioned to the persons entitled to share therein.

102. No dividend shall bear interest against the company.

Accounts.

103. The directors shall cause true accounts to be kept—

Of the sums of money received and expended by the company and the matter in respect of which such receipt and expenditure takes place, and
Of the assets and liabilities of the company.

104. The books of account shall be kept at the registered office of the company, or at such other place or places as the directors think fit, and shall always be open to the inspection of the directors.

105. The directors shall from time to time determine whether and to what extent and at what times and places and under what conditions or regulations the

Digitized by Google

accounts and books of the company or any of them shall be open to the inspection of members not being directors, and no member (not being a director) shall have any right of inspecting any account or book or document of the company except as conferred by statute or authorised by the directors or by the company in general meeting.

106. Once at least in every year the directors shall lay before the company in general meeting a profit and loss account for the period since the preceding account or (in the case of the first account) since the incorporation of the company, made up to a date not more than six months before such meeting.

107. A balance sheet shall be made out in every year and laid before the company in general meeting made up to a date not more than six months before such meeting. The balance-sheet shall be accompanied by a report of the directors as to the state of the company's affairs, and the amount which they recommend to be paid by way of dividend, and the amount, if any, which they propose to carry to a reserve fund.

108. A copy of the balance sheet and report shall, seven days previously to the meeting, be sent to the persons entitled to receive notices of general meetings in the manner in which notices are to be given hereunder.

Audit.

109. Auditors shall be appointed and their duties regulated in accordance with sections one hundred and eight and one hundred and nine of the Companies (Consolidation) Ordinance, 1913, or any statutory modification thereof for the time being in force.

Notices.

110. A notice may be given by the company to any member either personally or by sending it by post to him to his registered address, or (if he has no registered address in the colony) to the address, if any, within the colony supplied by him to the company for the giving of notices to him.

Where a notice is sent by post, service of the notice shall be deemed to be effected by properly addressing, prepaying, and posting a letter containing the notice, and unless the contrary is proved to have been effected at the time at which the letter would be delivered in the ordinary course of post.

111. If a member has no registered address in the colony and has not supplied to the company an address within the colony for the giving of notices to him, a notice addressed to him and advertised in a newspaper circulating in the neighbourhood of the registered office of the company, shall be deemed to be duly given to him on the day on which the advertisement appears,

112. A notice may be given by the company to the joint-holders of a share by giving the notice to the joint-holder named first in the register in respect of the share.

113. A notice may be given by the company to the persons entitled to a share in consequence of the death or bankruptcy of a member by sending it through the post in a prepaid letter addressed to them by name, or by the title of representatives of the deceased, or trustee, of the bankrupt, or by any like description, at the address, if any, in the colony supplied for the purpose by the persons claiming to be so entitled, or (until such an address has been so supplied) by giving the notice in any manner in which the same might have been given if the death or bankruptcy had not occurred.

114. Notice of every general meeting shall be given in some manner hereinbefore authorised to (*a*) every member of the company (including bearers of share warrants) except those members who (having no registered address within the colony) have not supplied to the company an address within the colony for the giving of notices to them, and also to (*b*) every person entitled to a share in consequence of the death of bankruptcy of a member, who, but for his death or bankruptcy, would be entitled to receive notice of the meeting. No other persons shall be entitled to receive notices of general meetings.

Digitized by Google

Sections 223. 237.

TABLE B.

TABLE OF FEES to be paid to the REGISTRAR of COMPANIES.

I.—By a company having a share capital.

	$ c.
For registration of a company whose nominal share capital does not exceed $10,000	10 00
For registration of a company whose nominal share capital exceeds $10,000, the following fees, regulated according to the amount of nominal share capital (that is to say):	
For every $5,000 of nominal share capital, or part of $5,000, up to $5,000	5 00
For every $5,000 of nominal share capital, or part of $5,000, after the first $5,000, up to $500,000 ...	1 00
For every $5,000 of nominal share capital, or part of $5,000, after the first $500,000	25
For registration of any increase of share capital made after the first registration of the company, the same fees per $5,000, or part of a $5,000, as would have been payable if the increased share capital had formed part of the original share capital at the time of registration:	
Provided that no company shall be liable to pay in respect of nominal share capital, on registration or afterwards, any greater amount of fees than two hundred and forty dollars, taking into account in the case of fees payable on an increase of share capital after registration the fees paid on registration.	
For registration of any existing company, except such companies as are by this Ordinance exempted from payment of fees in respect of registration under this Ordinance, the same fee as is charged for registering a new company.	
For registering any document by this Ordinance required or authorised to be registered, other than the memorandum of the abstract required to be filed with the Registrar by a receiver or manager or the statement required to be sent to the Registrar by the liquidator in a winding-up in England	1 00
For making a record of any fact by this Ordinance required or authorised to be recorded by the Registrar	1 00

II.—By a company not having a share capital.

For registration of a company whose number of members, as stated in the articles, does not exceed 20...	10 00
For registration of a company whose number of members, as stated in the articles, exceeds 20, but does not exceed 100	25 00
For registration of a company whose number of members, as stated in the articles, exceeds 100, but is not stated to be unlimited, the above fee of $25, with an additional $1.00 for every 50 members or less number than 50 members after the first 100.	
For registration of a company in which the number of members is stated in the articles to be unlimited	100 00
For registration of any increase on the number of members made after the registration of the company in respect of every 50 members, or less than 50 members, of that increase	1 00

Digitized by Google

	$ c.
Provided that no company shall be liable to pay on the whole a greater fee than $100 in respect of its number of members, taking into account the fee paid on the first registration of the company.	
For registration of any existing company, except such companies as are by this Ordinance exempted from payment of fees in respect of registration under this Ordinance the same fee as is charged for registering a new company.	
For registering any document by this Ordinance required or authorised to be registered, other than the memorandum or the abstract required to be filed with the Registrar by a receiver or manager or the statement required to be sent to the Registrar by the liquidator in a winding-up in England	1 00
For making a record of any fact by this Ordinance required or authorised to be recorded by the Registrar	1 00

Section 106.

FORM C.

FORM OF STATEMENT to be published by BANKING and INSURANCE COMPANIES, and DEPOSIT, PROVIDENT, or BENEFIT SOCIETIES.

* The share capital of the company , divided into shares of each.

The number of shares issued is

Calls to the amount of dollars per share have been made, under which the sum of dollars have been received.

The liabilities of the company on the first day of January (*or* July) were—

Debts owing to sundry persons by the company.
On judgment, $
On specialty, $
On notes or bills, $
On simple contracts, $
On estimated liabilities, $

The assets of the company on that day were—
Government Securities [*stating them*]
Bills of exchange and promissory notes, $
Cash at the bankers, $
Other securities, $

* If the company has no share capital the portion of the statement relating to capital and shares must be omitted.

Section 81.

SECOND SCHEDULE.

THE COMPANIES (CONSOLIDATION) ORDINANCE.

STATEMENT IN LIEU OF PROSPECTUS.
filed by
LIMITED.
pursuant to section eighty-one of the Companies (Consolidation) Ordinance, 1913. Presented for filing by

Digitized by Google

THE COMPANIES (CONSOLIDATION) ORDINANCE, 1913.

LIMITED.

STATEMENT IN LIEU OF PROSPECTUS.

The nominal share capital of the company.	$
Divided into	Shares of $ each. ,, ,, ,, ,, ,, ,,
Names, descriptions, and addresses of directors or proposed directors.	
Minimum subscription (if any) fixed by the memorandum or articles of association on which the company may proceed to allotment.	
Number and amount of shares and debentures agreed to be issued as fully or partly paid-up otherwise than in cash. The consideration for the intended issue of those shares and debentures.	1. shares of $ fully paid. 2. shares upon which $ per share credited as paid. 3. debenture $ 4. Consideration.
Names and addresses of (*a*) vendors of property purchased or acquired, or proposed to be (*b*) purchased or acquired by the company. Amount (in cash, shares, or debentures) payable to each separate vendor.	
Amount (if any) paid or payable (in cash or shares or debentures) for any such property, specifying amount (if any) paid or payable for goodwill.	Total purchase price $ Cash ... ... Shares ... ... Debentures ... Goodwill ... ...$
Amount (if any) paid or payable as commission for subscribing or agreeing to subscribe or procuring or agreeing to procure subscriptions for any shares or debentures in the company, or Rate of the commission	Amount paid. ,, payable. Rate per cent.

(*a*) For definition of vendor, *see* Section 78 (2) of the Companies (Consolidation) Ordinance, 1913.

(*b*) *See* Section 78 (3) of the Companies (Consolidation) Ordinance, 1913.

Digitized by Google

Estimated amount of preliminary expenses.	$
Amount paid or intended to be paid to any promoter. Consideration for the payment.	Name of promoter. Amount $ Consideration :—
Dates of, and parties to, every material contract (other than contracts entered into in the ordinary course of the business intended to be carried on by the Company or entered into more than two years before the filing of this statement).	
Time and place at which the contracts or copies thereof may be inspected.	
Names and addresses of the auditors of the company (if any).	
Full particulars of the nature and extent of the interest of every director in the promotion of or in the property proposed to be acquired by the company, or, where the interest of such a director consists in being a partner in a firm, the nature and extent of the interest of the firm, with a statement of all sums paid or agreed to be paid to him or to the firm in cash or shares, or otherwise, by any person either to induce him to become, or to qualify him as a director, or otherwise for services rendered by him or by the firm in connection with the promotion or formation of the company.	
Whether the articles contain any provisions precluding holders of shares or debentures receiving and inspecting balance sheets or reports of the auditors or other reports.	Nature of the provisions.

(Signatures of the persons above-named as directors or proposed directors, or of their agents authorised in writing.)

Digitized by Google

THIRD SCHEDULE.

FORM A.

MEMORANDUM OF ASSOCIATION of a company limited by shares. Section 116.

1st. The name of the company is "The Eastern Steam Packet Company, Limited."

2nd. The registered office of the Company will be situate in British Guiana.

3rd. The objects for which the company is established are, "the conveyance "of passengers and goods in ships or boats between such places as the company "may from time to time determine, and the doing all such other things as are "incidental or conducive to the attainment of the above object."

4th. The liability of the members is limited.

5th. The share capital of the company is two hundred thousand dollars divided into one thousand shares of two hundred dollars each.

WE, the several persons whose names and addresses are subscribed, are desirous of being formed into a Company, in pursuance of this memorandum of association, and we respectively agree to take the number of shares in the capital of the company set opposite our respective names.

Names, Addresses, and Descriptions of Subscribers.			Number of Shares taken by each Subscriber.
"1. John Jones of	in the county of	merchant...	200
"2. John Smith of	in the county of	...	25
"3. Thomas Green of	in the county of	...	30
"4. John Thompson of	in the county of	...	40
"5. Caleb White of	in the county of	...	15
"6. Andrew Brown of	in the county of	...	5
"7. Cæsar White of	in the county of	...	10
Total shares taken ...	...	...	325

Dated the day of 19 .

Witness to the above signatures,

A. B.,

Address :

FORM B.

MEMORANDUM and ARTICLES of ASSOCIATION of a company limited by Guarantee, and not having a share capital.

Memorandum of Association.

1st. The name of the company is "The Mutual Demerara Marine Association, Limited."

2nd. The registered office of the company will be situate in British Guiana

3rd. The objects for which the company is established are, "the mutual "insurance of ships belonging to members of the company, and the doing all such "other things as are incidental or conducive to the attainment of the above "object."

Digitized by Google

4th. The liability of the members is limited.

5th. Every member of the company undertakes to contribute to the assets of the company in the event of its being wound up while he is a member, or within one year afterwards, for payment of the debts and liabilities of the company contracted before he ceases to be a member, and the costs, charges and expenses of winding up, and for the adjustment of the rights of the contributories among themselves, such amount as may be required not exceeding forty-eight dollars.

WE, the several persons whose names and addresses are subscribed, are desirous of being formed into a company, in pursuance of this memorandum of association.

Names, Addresses, and Descriptions of Subscribers.

" 1. John Jones of	in the county of	merchant
" 2. John Smith of	in the county of	
" 3. Thomas Green of	in the county of	
" 4. John Thompson of	in the county of	
" 5. Caleb White of	in the county of	
" 6. Andrew Brown of	in the county of	
" 7, Cæsar White of	in the county of	

Dated the day of 19 .

Witness to the above signatures,

A.B., Address.

ARTICLES of ASSOCIATION to accompany preceding MEMORANDUM of ASSOCIATION.

Number of Members.

1. The company, for the purpose of registration, is declared to consist of five hundred members.

2. The directors hereinafter mentioned, may whenever the business of the association requires it, register an increase of members.

Definition of Members.

3. Every person shall be deemed to have agreed to become a member of the company who insures any ship or share of a ship in pursuance of the regulations hereinafter contained.

General Meetings.

4. The first general meeting shall be held at such time, not being less than one month or more than three months after the corporation of the company, and at such place, as the directors may determine.

5. A general meeting shall be held once in every year at such time (not being more than fifteen months after the holding of the last preceding general meeting) and place as may be prescribed by the company in general meeting, or, in default, at such time in the month following that in which the anniversary of the company's incorporation occurs, and at such place, as the directors shall appoint. In default of a general meeting being so held, a general meeting shall be held in the month next following, and may be convened by any two members in the same manner as nearly as possible as that in which meetings are to be convened by the directors.

6. The above-mentioned general meetings shall be called ordinary meetings; all other general meetings shall be called extraordinary.

7. The director may, whenever they think fit, and shall, on a requisition made in writing by any five or more members, convene an extraordinary general meeting.

8. Any requistion made by the members must state the object of the meeting proposed to be called, and must be signed by the requisitionists and deposited at the registered office of the company.

Digitized by Google

9. On receipt of the requisition the directors shall forthwith proceed to convene a general meeting; if they do not proceed to cause a meeting to be held within twenty-one days from the date of the requisition being so deposited, the requisitionists or any other five members, may themselves convene a meeting.

Proceedings at General Meetings.

10. Seven days' notice at the least, specifying the place, the day, and the hour of meeting, and in case of special business the general nature of the business, shall be given to the members in manner hereinafter mentioned, or in such other manner, if any, as may be prescribed by the company in general meeting; but the non-receipt of such a notice by any member shall not invalidate the proceedings at any general meeting.

11. All business shall be deemed special that is transacted at an extraordinary meeting, and all that is transacted at an ordinary meeting, with the exception of the consideration of the accounts, balance sheets, and the ordinary report of the directors and auditors, the election of directors and other officers in the place of those retiring by rotation, and the fixing of the remuneration of the auditors.

12. No business shall be transacted at any meeting except the declaration of a dividend, unless a quorum of members is present at the commencement of the business. The quorum should be ascertained as follows (that is to say), if the members of the company at the time of the meeting do not exceed ten in number, the quorum shall be five; if they exceed ten there shall be added to the above quorum one for every five additional members up to fifty, and one for every ten additional members after fifty, with this limitation, that no quorum shall in any case exceed thirty.

13. If within one hour from the time appointed for the meeting a quorum of members is not present, the meeting if convened on the requisition of the members, shall be dissolved; in any other case it shall stand adjourned to the same day in the following week at the same time and place; and if at such adjourned meeting a quorum of members is not present, it shall be adjourned *sine die*.

14. The chairman (if any) of the directors shall preside as chairman at every general meeting of the company.

15. If there is no such chairman, or if at any meeting he is not present at the time of holding the same, the members present shall choose some one of their number to be chairman of that meeting.

16. The chairman may, with the consent of the meeting adjourn the meeting from time to time and from place to place, but no business shall be transacted at any adjourned meeting other than the business left unfinished at the meeting from which the adjournment took place.

17. At any general meeting, unless a poll is demanded by at least three members, a declaration by the chairman that the resolution has been carried and an entry to that effect in the book of proceedings of the company shall be conclusive evidence of the fact, without proof of the number or proportion of the votes recorded in favour of or against the resolution.

18. If a poll is demanded in manner aforesaid, the same shall be taken in such manner as the chairman directs, and the result of the poll shall be deemed to be the resolution of the meeting at which the poll was demanded.

Votes of Members.

19. Every member shall have one vote and no more.

20. If any member is a lunatic or idiot he may vote by his committee curator bonis, or other legal curator.

21. No member shall be entitled to vote at any meeting unless all moneys due from him to the company have been paid.

22. On a poll votes may be given either personally or by proxy. A proxy shall be appointed in writing under the hand of the appointer, or if such appointer is a corporation, under its common seal.

23. No person shall act as a proxy unless he is a member, or unless he is appointed to act at the meeting as proxy for a corporation.

Digitized by Google

The instrument appointing him shall be deposited at the registered offices of the company not less than forty-eight hours before the time of holding the meeting at which he proposes to vote.

24. Any instrument appointing a proxy shall be in the following form :—

Company, Limited.

of in the county of

being a member or the Company, Limited, hereby appoint

of as my proxy, to vote for me and on my behalf at the [ordinary *or* extraordinary, *as the case may be*] general meeting of the Company to be held on the day of and at any adjournment thereof.

Signed this day of

Directors.

25. The number of the directors, and the names of the first directors, shall be determined by the subscribers of the memorandum of Association.

26. Until directors are appointed the subscribers of the memorandum of Association shall for all the purposes of the Companies (Consolidation) Ordinance, 1913, be deemed to be directors.

Powers of Directors.

27. The business of the company shall be managed by the directors, who may exercise all such powers of the company as are not by the Companies (Consolidation) Ordinance 1913, or by any statutory modification thereof for the time being in force, or by these articles, required to be exercised by the company in general meeting; but no regulation made by the company in general meeting shall invalidate any prior act of the directors which would have been valid if that regulation had not been made.

Election of Directors.

28. The directors shall be elected annually by the company in general meeting.

Business of Company.

[*Here insert Rules as to mode in which Business of Insurance is to be conducted.*]

Audit.

29. Auditors shall be appointed and their duties regulated in accordance with sections one hundred and ten and one hundred and eleven of the Companies (Consolidation) Ordinance, 1913, or any statutory modification thereof for the time being in force, and for this purpose the said sections shall have effect as if the word "members" were substituted for "shareholders," and as if "first general meeting" were substituted for "statutory meeting."

Notices.

30. A notice may be given by the company to any member either personally, or by sending it by post to him to his registered address.

31. Where a notice is sent by post, service of the notice shall be deemed to be effected by properly addressing, prepaying, and posting a letter containing the notice, and unless the contrary is proved to have been effected at the time at which the letter would be delivered in the ordinary course of post.

Names, Addresses, and Descriptions of Subscribers.

"1. John Jones of in the county of merchant
"2. John Smith of in the county of
"3. Thomas Green of in the county of
"4. John Thompson of in the county of
"5. Caleb White of in the county of
"6. Andrew Brown of in the county of
"7. Cæsar White of in the county of

Dated the day of 19

Witness to the above signatures,

A.B.,

Address _____

Digitized by Google

FORM C.

MEMORANDUM AND ARTICLE OF ASSOCIATION of a company limited by guarantee, and having a share capital.

Memorandum of Associaton.

1st. The name of the company is "The Bartica Hotel Company, Limited."

2nd. The registered office of the company will be situate in British Guiana.

3rd. The object for which the company is established are "the facilitating "travelling in the Highlands of British Guiana, by providing hotels and "conveyances by sea and by land for the accommodation of travellers, and the "doing all such other things as are incidental or conducive to the attainment "of the above object."

4th. The liability of the members is limited.

5th. Every member of the company undertakes to contribute to the assets of the company in the event of its being wound up while he is a member, or within one year afterwards, for payment of the debts and liabilities of the company, contracted before he ceases to be a member, and the costs, charges, and expenses of winding up the same and for the adjustment of the rights of the contributories amongst themselves, such amount as may be required, not exceeding ninty-six dollars.

6th. The share capital of the company shall consist of five hundred thousand dollars, divided into five thousand shares of one hundred dollars each.

WE, the several persons whose names and addresses are subscribed, are desirous of being formed into a company, in pursuance of this memorandum of association, and we respectively agree to take the number of shares in the capital of the company set opposite our respective names.

Names, Addresses, and Description of Subscribers.			Number of Shares taken by each Subscriber.
"1. John Jones of	in the county of	...	200
"2. John Smith of	in the county of	...	25
"3. Thomas Green of	in the county of	...	30
"4. John Thompson of	in the county of	...	40
"5. Caleb White of	in the county of	...	15
"6. Andrew Brown of	in the county of	...	5
"7. Cæsar White of	in the county of	..	10
Total shares taken ...	...	...	325

Dated the day of 19 .

Witness to the above signatures,

A.B.,

Address_____

Articles of Association to company preceding Memorandum of Association.

1. The directors may, with the sanction of the company in general meeting, reduce the amount of shares in the company.

2. The directors may, with the sanction of the company in general meeting, cancel any shares belonging to the company.

3. All the articles of Table A of the Companies (Consolidation) Ordinance, 1913, shall be deemed to be incorporated with these articles and to apply to the company.

Digitized by Google

Names, Addresses, and Description of Subscribers.

"1. John Jones of in the county of merchant.
"2. John Smith of in the county of
"3. Thomas Green of in the county of
"4. John Thompson of in the county of
"5. Caleb White of in the county of
"6. Andrew Brown of in the county of
"7. Cæsar White of in the county of

Dated the day of 19 .

Witness to the above signatures,

A.B.,

Address_____

FORM D.

MEMORANDUM and ARTICLES of ASSOCIATION of an unlimited company having a share capital.

Memorandum of Association.

1st. The name of the company is "The Patent Stereotype Company."

2nd. The registered office of the company will be situate in British Guiana.

3rd. The object for which the company is established are "the working of a "patent method of founding and casting stereotype plates, of which method John "Smith of , is the sole patentee."

WE, the several persons whose names are subscribed, are desirous of being formed into a company, in pursuance of this memorandum of association, and we respectively agree to take the number of shares in the capital of the company set opposite our respective names.

Names, Addresses, and Description of Subscribers.			Number of Shares taken by each Subscriber.
"1. John Jones of	in the county of	.....	3
"2. John Smith of	in the county of	...	2
"3. Thomas Green of	in the county of	...	1
"4. John Thompson of	in the county of	..	2
"5. Caleb White of	in the county of	...	2
"6. Andrew Brown of	in the county of	...	1
"7. Abel Brown of	in the county of	...	1
	Total shares taken	...	12

Dated the day of 19 .

Witness to the above signatures,

A.B.,

Address_____

Articles of Association to accompany the preceding Memorandum of Association.

1. The share capital of the company is two thousand dollars, divided into twenty shares of one hundred dollars each.

2. All the articles of Table A of the Companies (Consolidation) Ordinance, 1913, shall be deemed to be incorporated with these articles. and to apply to the company.

Digitized by Google

Names, Addresses, and Description of Subscribers.

"1. John Jones of in the county of merchant.
"2. John Smith of in the county of
"3. Thomas Green of in the county of
"4. John Thompson of in the county of
"5. Caleb White of in the county of
"6. Andrew Brown of in the county of
"7. Abel Brown of in the county of

Dated the day of 19 .

Witness to the above signatures,

A.B.,
Address_____

FORM E. as required by Part II. of the Ordinance. Section 27.

SUMMARY of SHARE CAPITAL AND SHARES of the COMPANY, LIMITED, made up to the day of 19 (being the fourteenth day after the date of the first ordinary general meeting in 19).

Nominal share capital $ divided into[1] { shares of $ each. / shares of $ each.

Total number of shares taken up[1] to the day of 19 (which number must agree with the total shown in the list as held by existing members).

Number of shares issued subject to payment wholly in cash

Number of shares issued as fully paid up otherwise than in cash..

Number of shares issued as partly paid up to the extent of per share otherwise than in cash ... ...

[2]There has been called up on each of shares, $.

There has been called up on each of shares, $.

[2]There has been called up on each of shares, $.

[3]Total amount of calls received, including payments on application and allotment .. .. $.

Total amount (if any) agreed to be considered as paid on shares which have been issued as fully paid up otherwise than in cash... ... ... $.

Total amount (if any) agreed to be considered as paid on shares which have been issued as partly paid up to the extent of per share ... ... $.

Total amount of calls unpaid ... ... $.

Total amount (if any of sums paid by way of commission in respect of shares or debentures or allowed by way of discount since date last summary ... . $.

Total amount (if any) paid on[4] shares forfeited ... $.

Total amount of shares and stock for which share warrants are outstanding ... ... — ... ... $.

Total amount of share warrants issued and surrendered respectively since date of last summary ... ... $.

Number of shares or amount of stock comprised in each share warrant ... ... $,

Total amount of debt due from the company in respect of all mortgages and charges which are required to be registered with the registrar of companies, or which would require registration if created after the first day of $.

STATEMENT in the form of a balance sheet made up to the day of 19 containing the particulars of the capital, liabilities, and assets of the company.

Digitized by Google

The instrument appointing him shall be deposited at the registered offices of the company not less than forty-eight hours before the time of holding the meeting at which he proposes to vote.

24. Any instrument appointing a proxy shall be in the following form :—

Company, Limited.

of in the county of

being a member or the Company, Limited, hereby appoint

of as my proxy, to vote for me and on

my behalf at the [ordinary *or* extraordinary, *as the case may be*] general meeting of the Company to be held on the day of and at any adjournment thereof.

Signed this day of

Directors.

25. The number of the directors, and the names of the first directors, shall be determined by the subscribers of the memorandum of Association.

26. Until directors are appointed the subscribers of the memorandum of Association shall for all the purposes of the Companies (Consolidation) Ordinance, 1913, be deemed to be directors.

Powers of Directors.

27. The business of the company shall be managed by the directors, who may exercise all such powers of the company as are not by the Companies (Consolidation) Ordinance 1913, or by any statutory modification thereof for the time being in force, or by these articles, required to be exercised by the company in general meeting; but no regulation made by the company in general meeting shall invalidate any prior act of the directors which would have been valid if that regulation had not been made.

Election of Directors.

28. The directors shall be elected annually by the company in general meeting.

Business of Company.

[*Here insert Rules as to mode in which Business of Insurance is to be conducted.*]

Audit.

29. Auditors shall be appointed and their duties regulated in accordance with sections one hundred and ten and one hundred and eleven of the Companies (Consolidation) Ordinance, 1913, or any statutory modification thereof for the time being in force, and for this purpose the said sections shall have effect as if the word "members" were substituted for "shareholders," and as if "first general meeting" were substituted for "statutory meeting."

Notices.

30. A notice may be given by the company to any member either personally, or by sending it by post to him to his registered address.

31. Where a notice is sent by post, service of the notice shall be deemed to be effected by properly addressing, prepaying, and posting a letter containing the notice, and unless the contrary is proved to have been effected at the time at which the letter would be delivered in the ordinary course of post.

Names, Addresses, and Descriptions of Subscribers.

"1. John Jones of in the county of merchant
"2. John Smith of in the county of
"3. Thomas Green of in the county of
"4. John Thompson of in the county of
"5. Caleb White of in the county of
"6. Andrew Brown of in the county of
"7. Cæsar White of in the county of

Dated the day of 19

Witness to the above signatures,

A.B.,

Address _____

Digitized by Google

FORM C.

MEMORANDUM AND ARTICLE OF ASSOCIATION of a company limited by guarantee, and having a share capital.

Memorandum of Associaton.

1st. The name of the company is "The Bartica Hotel Company, Limited."

2nd. The registered office of the company will be situate in British Guiana.

3rd. The object for which the company is established are "the facilitating "travelling in the Highlands of British Guiana, by providing hotels and "conveyances by sea and by land for the accommodation of travellers, and the "doing all such other things as are incidental or conducive to the attainment "of the above object."

4th. The liability of the members is limited.

5th. Every member of the company undertakes to contribute to the assets of the company in the event of its being wound up while he is a member, or within one year afterwards, for payment of the debts and liabilities of the company, contracted before he ceases to be a member, and the costs, charges, and expenses of winding up the same and for the adjustment of the rights of the contributories amongst themselves, such amount as may be required, not exceeding ninty-six dollars.

6th. The share capital of the company shall consist of five hundred thousand dollars, divided into five thousand shares of one hundred dollars each.

WE, the several persons whose names and addresses are subscribed, are desirous of being formed into a company, in pursuance of this memorandum of association, and we respectively agree to take the number of shares in the capital of the company set opposite our respective names.

Names, Addresses, and Description of Subscribers.			Number of Shares taken by each Subscriber.
"1. John Jones of	in the county of	...	200
"2. John Smith of	in the county of	...	25
"3. Thomas Green of	in the county of	...	30
"4. John Thompson of	in the county of	...	40
"5. Caleb White of	in the county of	...	15
"6. Andrew Brown of	in the county of	...	5
"7. Cæsar White of	in the county of	..	10
Total shares taken ...	...	...	325

Dated the day of 19 .

Witness to the above signatures,

A.B.,

Address_____

Articles of Association to company preceding Memorandum of Association.

1. The directors may, with the sanction of the company in general meeting, reduce the amount of shares in the company.

2. The directors may, with the sanction of the company in general meeting, cancel any shares belonging to the company.

3. All the articles of Table A of the Companies (Consolidation) Ordinance, 1913, shall be deemed to be incorporated with these articles and to apply to the company.

Digitized by Google

Names, Addresses, and Description of Subscribers.		
"1. John Jones of	in the county of	merchant.
"2. John Smith of	in the county of	
"3. Thomas Green of	in the county of	
"4. John Thompson of	in the county of	
"5. Caleb White of	in the county of	
"6. Andrew Brown of	in the county of	
"7. Cæsar White of	in the county of	

Dated the day of 19 .

Witness to the above signatures,

A.B.,

Address_____

FORM D.

MEMORANDUM and ARTICLES of ASSOCIATION of an unlimited company having a share capital.

Memorandum of Association.

1st. The name of the company is "The Patent Stereotype Company."

2nd. The registered office of the company will be situate in British Guiana.

3rd. The object for which the company is established are "the working of a "patent method of founding and casting stereotype plates, of which method John "Smith of , is the sole patentee."

WE, the several persons whose names are subscribed, are desirous of being formed into a company, in pursuance of this memorandum of association, and we respectively agree to take the number of shares in the capital of the company set opposite our respective names.

Names, Addresses, and Description of Subscribers.			Number of Shares taken by each Subscriber.
"1. John Jones of	in the county of	.....	3
"2. John Smith of	in the county of	...	2
"3. Thomas Green of	in the county of	..	1
"4. John Thompson of	in the county of	..	2
"5. Caleb White of	in the county of	...	2
"6. Andrew Brown of	in the county of	...	1
"7. Abel Brown of	in the county of	...	1
	Total shares taken	...	12

Dated the day of 19 .

Witness to the above signatures,

A.B.,

Address_____

Articles of Association to accompany the preceding Memorandum of Association.

1. The share capital of the company is two thousand dollars, divided into twenty shares of one hundred dollars each.

2. All the articles of Table A of the Companies (Consolidation) Ordinance, 1913, shall be deemed to be incorporated with these articles. and to apply to the company.

Digitized by Google

Names, Addresses, and Description of Subscribers.

"1. John Jones of in the county of merchant.
"2. John Smith of in the county of
"3. Thomas Green of in the county of
"4. John Thompson of in the county of
"5. Caleb White of in the county of
"6. Andrew Brown of in the county of
"7. Abel Brown of in the county of

Dated the day of 19 .

Witness to the above signatures,

A.B.,
Address_____

FORM E. as required by Part II. of the Ordinance. Section 27.

SUMMARY of SHARE CAPITAL AND SHARES of the COMPANY, LIMITED, made up to the day of 19 (being the fourteenth day after the date of the first ordinary general meeting in 19).

Nominal share capital $ divided into[1] { shares of $ each. / shares of $ each.

Total number of shares taken up[1] to the day of 19 (which number must agree with the total shown in the list as held by existing members).

Number of shares issued subject to payment wholly in cash

Number of shares issued as fully paid up otherwise than in cash..

Number of shares issued as partly paid up to the extent of per share otherwise than in cash ... ...

[2]There has been called up on each of shares, $.

There has been called up on each of shares, $.

[2]There has been called up on each of shares, $.

[3]Total amount of calls received, including payments on application and allotment .. .. $.

Total amount (if any) agreed to be considered as paid on shares which have been issued as fully paid up otherwise than in cash... ... ... $.

Total amount (if any) agreed to be considered as paid on shares which have been issued as partly paid up to the extent of per share ... ... $.

Total amount of calls unpaid ... ... $.

Total amount (if any) of sums paid by way of commission in respect of shares or debentures or allowed by way of discount since date last summary ... . $.

Total amount (if any) paid on[4] shares forfeited ... $.

Total amount of shares and stock for which share warrants are outstanding ... ... — ... ... $.

Total amount of share warrants issued and surrendered respectively since date of last summary ... ... $.

Number of shares or amount of stock comprised in each share warrant ... ... $,

Total amount of debt due from the company in respect of all mortgages and charges which are required to be registered with the registrar of companies, or which would require registration if created after the first day of $.

STATEMENT in the form of a balance sheet made up to the day of 19 containing the particulars of the capital, liabilities, and assets of the company.

Digitized by Google

1. When there are shares of different kinds or amounts (*e.g.*, Preference and Ordinary, or $10 or $5) state the numbers and nominal values separately.

2. Where various amounts have been called or there are shares of different kinds state them separately.

3. Include what has been received on forfeited as well as on existing shares.

4. State the aggregate number of shares forfeited (if any).

The return must be signed at the end by the manager or secretary of the company.

Presented for filling by _____

LIST OF PERSONS holding shares in the _____ Company Limited, on the _____ day of _____ 19 , and of persons who have held shares therein at any time since the date of the last return, showing their names and addresses and an account of the shares so held.

Folio in Register, Ledger containing particulars.	NAMES, ADDRESSES AND OCCUPATION.				ACCOUNT OF SHARES.					Remarks.
	Surname.	Christian Name.	Address.	Occupation	† Number of Shares held by existing Members at Date of Return.	§ Particular of Shares Transferred since the Date of the last Return by Persons who are still Members.		§ Particulars of Shares Transferred since the Date of the last Return by Persons who have ceased to be Members.		
						Number. ‡	Date of Registration of Transfer.	Number. ‡	Date of Registration of Transfer.	

† The aggregate number of shares held, and not the distinctive numbers, must be stated, and the columns must be added up throughout so as to make one total agree with that stated in the summary to have been taken up.

‡ When the shares are of different classes these columns may be subdivided so that the number of each class held or transferred may be shown separately.

§ The date of registration of each transfer should be given as well as the number of shares transferred on each date. The particulars should be placed opposite the name of the transferor and not opposite that of the transferee, but the name of the transferee may be inserted in the "Remarks" column immediately opposite the particulars of each transfer.

NAMES AND ADDRESSES of the persons who are the directors of the _____ Limited on the _____ day of _____ 19 .

Names.	Addresses.

NOTE.—Banking companies must add a list of all their places of business.

(Signature) _____

(State whether manager or secretary) _____

Digitized by Google

Section 20.

FORM F.

LICENCE TO HOLD LANDS.

The Governor-in-Council hereby licence the to hold the lands hereunder described (*insert description of lands*) [*or* to hold lands not exceeding in the whole acres].

The conditions of this licence are (*insert conditions, if any*)

FOURTH SCHEDULE.

PROVISIONS REFERRED TO IN SECTION 254 OF THE ORDINANCE. Section 254.

Provisions relating to—

The conclusiveness of certificates of incorporation ;

Restrictions on appointment or advertisement of directors ;

Restrictions on commencement of business ;

Returns as to allotments ;

Statutory meetings ;

The particulars as to directors and mortgage debt and the statement in the form of a balance sheet in the annual summary ;

The appointment and remuneration, and powers and duties, of auditors ;

Obligations of companies where no prospectus is issued ;

Registration of mortgages and charges in British Guiana ;

Filing of accounts of receiver and manager ;

Notice by liquidator in voluntary winding-up of his appointment ;

Rights of creditors in a voluntary winding-up ;

Requirements as to companies established outside the colony.

THE FIFTH SCHEDULE.

Section 126 *et seq.*

1. On every petition for the winding up of a company or association ...	$25 00
2. On the appointment of the Official Receiver on any application under section 138 (5) of this Ordinance	25 00
3. For every report of the Official Receiver to the Court	10 00
4. For appearance in an examination	10 00
5. For every hundred dollars received—	
(*a.*) Where gross assets are not over $20,000	8 00
(*b.*) Where gross assets are over $20,000	6 00
6. For every petition granted under section 199	10 00
7. For every composition or compromise under section 208—	
(*a.*) Where the gross amount of assets exceeds $5,000	50 00
(*b.*) Where the gross amount of assets does not exceed $5,000 ...	25 00
8. For inspecting books kept by the Official Receiver—	
(*a.*) Provided such inspection does not exceed half-an-hour ...	50
(*b.*) For every additional half-hour or part thereof	25
9. For copies of documents and accounts per folio, each folio to contain not less than 18 lines and each line not less than 30 letters ...	25
10. For receiving and filing each claim with the documents and vouchers in support thereof	50
11. For administering oath to affidavit of claimant, if not previously sworn to before a commissioner of affidavits	50
12. For every special proxy or voting paper	25
13. For every general proxy and voting paper	50

Digitized by Google

Section 140.

THE SIXTH SCHEDULE.

Meetings of Creditors and Contributories.

(1.) The meetings of creditors and contributories shall be held within twenty-one days after the date of the winding-up order, or within such further time as the Court may approve, unless a special manager has been appointed in which case such meetings shall be held within one month from the date of such order, or within such further time as aforesaid.

(2.) The Official Receiver shall summon the meeting by giving not less than seven days' notice of the time and place thereof in the *Gazette* and in a local paper. Notice of such meeting shall also be sent by post to every person appearing by the company's books to be a creditor of the company and to every member of the company.

(3.) The Official Receiver shall also, as soon as practicable, send to each creditor mentioned in the Company's statement of affairs, and to each person appearing from the company's books, or otherwise, to be a contributory of the company, a summary of the company's statement of affairs, including the causes of its failure, and any observations thereon which the Official Receiver may think fit to make; but the proceedings at any such meeting shall not be invalidated by reason of any summary or notice required by these rules not having been sent or received before the meeting.

(4.) The meeting shall be held at such place as is in the opinion of the Official Receiver most convenient for the majority of the creditors and contributories.

(5.) The Official Receiver or some person nominated by him, shall be the chairman of the meetings.

(6.) A person shall not be entitled to vote as a creditor unless he has duly proved a debt to be due to him from the company, and the proof has been duly lodged before the time appointed for the meeting.

(7.) A creditor shall not vote in respect of any unliquidated or contingent debt or any debt the value of which is not ascertained.

(8.) For the purpose of voting, a secured creditor shall, unless he surrenders his security, state in his proof the particulars of his security, the date when it was given, and the value at which he assesses it, and shall be entitled to vote only in respect of the balance (if any) due to him after deducting the value of his security. If he votes in respect of his whole debt he shall be deemed to have surrendered his, security, unless the Court on application is satisfied that the omission to value the security has risen from inadvertence.

(9.) A creditor shall not vote in respect of any debt on or secured by a current bill of exchange or promissory note held by him, unless he is willing to treat the liability to him thereon of every person who is liable thereon antecedently to the company, and against whom a receiving order in insolvency has not been made, as a security in his hands, and to estimate the value thereof, and for the purposes of voting but not for the purposes of dividend to deduct it from his proof.

(10.) It shall be competent to the Official Receiver or to the liquidator, within twenty-eight days after a proof estimating the value of a security as aforesaid had been made use of in voting at any meeting, to require the creditor to give up the security for the benefit of the creditors generally on payment of the value so estimated, with an addition thereto of twenty per centum Provided, that where a creditor has put a value on such security he may, at any time before he has been required to give up such security as aforesaid, correct such valuation by a new proof, and deduct such new value from his debt, but in that case such addition of twenty per centum shall not be made if the liquidator requires the security to be given up.

(11.) The chairman of the meeting shall have power to admit or reject a proof for the purpose of voting, but his decision shall be subject to appeal to the Court. If he is in doubt whether the proof of a creditor should be admitted or rejected, he shall mark the proof as objected to, and shall allow the creditor to vote, subject to the vote being declared invalid in the event of the objection being sustained.

(12.) A creditor or contributory may vote either in person or by proxy.

(13.) Every instrument of proxy shall be in the prescribed form, and shall be issued by the Official Receiver or by the liquidator of the company, and every written part thereof shall be in the handwriting of the person giving the prozy, or of any manager or clerk or other person in his regular employment, or of a commissioner to administer oaths to affidavits

Digitized by Google

(14.) General and special forms of proxy shall be sent to the creditors and contributories with the notice summoning the meeting, and neither the name nor description of the Official Receiver or of any other person shall be printed or inserted in the body of any instrument of proxy before it is so sent.

(15.) A creditor or a contributory may give a general proxy to his manager or clerk, or any other person in his regular employment. In such case the instrument of proxy shall state the relation in which the person to act thereunder stands to the creditor or contributory.

(16.) A creditor or a contributory may give a special proxy to any person to vote at any specified meeting, or adjournment thereof—

(a.) For or against the appointment or continuance in office of any specified person as liquidator or member of the committee of inspection, and

(b.) On all questions relating to any matter other than those above referred to and arising at any specified meeting or adjournment thereof.

(17.) A proxy shall not be used unless it is deposited with the Official Receiver before the meeting at which it is to be used.

(18,) Where it appears to the satisfaction of the Court that any solicitation has been used by or on behalf of a liquidator in obtaining proxies or in procuring the appointment of liquidator, except by the direction of a meeting of creditors or contributories, the Court shall have power, if it think fit, to order that no remuneration shall be allowed to the person by whom or on whose behalf such solicitation may have been exercised notwithstanding any resolution of the committee of inspection or of the creditors or contributories to the contrary.

(19.) A creditor or contributory may appoint the Official Receiver to act in manner prescribed as his general or special proxy,

(20.) The chairman of the meeting may, with the consent of the meeting, adjourn the meeting from time to time and from place to place.

(21.) A meeting shall not be competent to act for any purpose except the election of a chairman, the proving of debts, and the adjournment of the meeting, unless there are present or represented thereat at least three creditors or contributories, or all the creditors or contributories if their number does not exceed three.

(22.) If within half an hour from the time appointed for the meeting a quorum of creditors or contributories is not present or represented, the meeting shall be adjourned to the same day in the following week at the same time and place, or to such other day as the chairman may appoint, not being less than seven or more than twenty-one days.

(23.) The chairman of the meeting shall cause minutes of the proceedings at the meeting to be drawn up and fairly entered in a book kept for that purpose, and the minutes shall be signed by him or by the chairman of the next ensuing meeting.

(24.) No person acting either under a general or a special proxy shall vote in favour of any resolution which would directly or indirectly place himself, his partner or employer, in a position to receive any remuneration out of the estate of the company otherwise than as a creditor rateably with the other creditors of the company: Provided that where any person holds special proxies to vote for an application to the Court in favour of the appointment of himself as liquidator he may use the said proxies and vote accordingly.

Digitized by Google

Government Notices.

GOVERNMENT SECRETARY'S OFFICE,
Georgetown, Demerara,
343. 29th July, 1913.

HIS Excellency the Governor has been pleased to grant to Mr. G. A. Smith, Registrar of Births and Deaths for Division No. 1, of the Essequebo River Registration District, leave of absence for one month from the 1st proximo, and to appoint Miss L. J. E. Smith to act as Registrar of the Division during such absence or until further orders.

344. 29th July, 1913.

REFERRING to Government Notice No. 334 of the 23rd instant, His Excellency the Governor has been pleased to appoint Henry Frederick Porter May, Esquire, to act as Chief Clerk in the Audit Office, during such time as Charles Grey Howick Davis, Esquire, may be absent on leave or until further orders.

345. 29th July, 1913.

HIS Excellency the Governor has been pleased to appoint William Cunningham, Esquire, First Class Officer in the Department of Lands and Mines, to be a Justice of the Peace in and for the Colony.

Mr. Cunningham took the prescribed oaths on the 15th instant.

CONSULAR NOTICE.

346. 29th July, 1913.

REFERRING to Consular Notice No. 310 of the 12th instant, notice is hereby given for general information that the King's Exequatur empowering Monsieur Serre to act as French Vice-Consul at Trinidad with jurisdiction over Jamaica, Barbados, Windward Islands, Leeward Islands, British Guiana, Bahamas, Bermuda and British Honduras, has received His Majesty's signature.

By Command,

CLIFTON GRANNUM,
Acting Government Secretary.

Registrar's Notices.

BRITISH GUIANA.—REGISTRAR'S OFFICE.

WHEREAS the following account has been rendered to this Office, viz., the account and vouchers of William Fogarty, Limited, as Assignees of the Insolvent Estate of Manoel de Souza, absentee, for the period 9th May, 1912, to 30th April, 1913.

NOTICE is hereby given to all parties interested that the said account and vouchers will remain at this Office for the space of one Calendar month from the 23rd day of July, 1913, and all parties interested having objections to the said accounts and vouchers must state the same in writing during Office hours within the said period of one month, after the expiration of which the said accounts and vouchers will be submitted to the Accountant of Court for examination and report.

Georgetown, Demerary, this 21st day of July, 1913.

B. S. NEWSAM,
Acting Registrar.

REGISTRAR'S OFFICE,
British Guiana,
1st July, 1913.

IN the matter of the application by William Arthur Ranken Michael McRae, Papermaker of Basildon House, 7, Moorgate Street, London, E.C., England, for a patent for an invention for "Improvements in or relating to a method of and apparatus for reducing crushing or disintegrating Bamboo and like material."

I DO hereby intimate to all to whom it may concern that on the 30th June, 1913, I accepted a complete specification of the said invention, and that any person may, within two months from the date of this advertisement of my acceptance of the said complete specification, give notice in writing, at the Registrar's Office aforesaid, of opposition to the grant of the said patent, in terms of section 10 1) of the Patent Ordinance, 1902.

B. S. NEWSAM,
Acting Registrar.

Official Receiver's Notices.

BRITISH GUIANA.—IN THE SUPREME COURT.

IN THE MATTER OF THE ADMINISTRATION ORDER MADE BY THE SUPREME COURT ON THE 19TH DAY OF JULY, 1913, AGAINST THOMAS ERNEST RHODES, OF LOT 51, MAIN STREET, GEORGETOWN, DEBTOR.

NOTICE is hereby given that all persons having claims against the above-mentioned Debtor in respect of debts contracted before the date of the Administration Order, are requested to prove their debts within 21 days from the date hereof.

W. A. PARKER,
Official Receiver.

Dated 22nd July, 1913.

BRITISH GUIANA.

The Public Trustee Ordinance, 1910.

Estate of JOSEPH ALEXANDER PROWELL, Deceased.

NOTICE is hereby given that on the application of Isabella Prowell and others, heirs, I have undertaken the administration of the estate of the above-named Joseph Alexander Prowell, who died at the Lunatic Asylum, Berbice, on the 12th April, 1913, intestate.

All creditors on the estate are required to file their claims within three months from the date of the first publication of this notice at my office in the Victoria Law Courts, Georgetown.

All debts due to the estate must to be paid to me.

W. A. PARKER,
Official Receiver, and Public Trustee.

BRITISH GUIANA.—IN THE SUPREME COURT.

In Insolvency No. 18 of 1912.

Re Estate WM. SMITH, Decd., Insolvent.

A DIVIDEND is intended to be declared in the above matter. Creditors who have not proved their debts by the 8th day of September, 1913, will be excluded from this dividend.

W. A. PARKER,
Official Receiver,
Assignee.

Lands and Mines Notice.

NOTICE.

SALE OF GREENHEART TIMBER.

NOTICE is hereby given that, at 12, noon, on Tuesday, the 5th day of August, 1913, at Hyde Park Police Station, Demerara River, I, or some person duly authorised by me in writing, will offer for sale at auction

10 logs Greenheart Timber,

containing 300 cubic feet (more or less) found lying on Crown land, situate on left bank, Pokerero creek, Kamuni creek, Demerara River, in rear of the Aritak Mission.

Digitized by Google

Terms of Sale:—Cash, with auction dues at 2 per cent. and royalty on the timber at rate of 1 cent per cubic foot.

FRANK FOWLER,
Commissioner of Lands and Mines.

Department of Lands and Mines,
Georgetown, Demerara,
July, 1913.

Post Office Notices.

ROYAL MAIL ARRANGEMENTS.

MAILS for Europe, the West Indies and New York by the R.M.S. "Berbice," will be closed at the General Post Office on Saturday, 2nd August, at 7 p.m.

Letters for despatch by this Mail may be posted in City Street Boxes up to 6 p.m.

Postal matter will be registered at G.P.O. and at City Branch Offices up to 5 p.m.

Parcels received at G.P.O. and at City Branch Offices up to 4 p.m.

British Postal Orders may be purchased at the City Branch Offices any day (Sundays excepted) from 6.30 a.m. to 5.30 p.m. and at G.P.O. from 7 a.m. to 5 p.m.

Money Orders issued at G.P.O. and Cornhill Street up to 1 p.m.

After the closing of this Mail, postal matter handed in at the G.P.O. counter will be received on payment of extra postage as follows:—

Ordinary postal matter within 30 minutes 2 cents.

Ordinary postal matter within 60 minutes 12 cents.

Registered matter within 30 minutes after closing of Registered Mail 4 cents.

ON SUNDAY, 3rd August, ordinary letters only, from 3 p.m. to 5 p.m. 12 cents.

COUNTRY MAILS will be forwarded to Georgetown as follows:—

DEMERARA.—East Coast, by Train leaving Mahaica at 5.20 p.m.

DEMERARA.—West Coast, by Train leaving Greenwich Park at 5.25 p.m.

DEMERARA.—East Bank, by Carrier Tricycle leaving Grove at 2.05 p.m.

DEMERARA.—West Bank, by Carrier Tricycle leaving Wales at 1.50 p.m.

DEMERARA.—Upper River and Potaro District, by Steamer leaving Wismar at 8.30 a.m.

BERBICE.—By Train leaving Rosignol at 6.55 a.m.

ESSEQUEBO COAST, LEGUAN AND WAKENAAM.—By Steamer leaving Onderneeming at noon.

ESSEQUEBO-BARTICA.—By Steamer leaving at 8 a.m. on Friday, 1st August.

ESSEQUEBO, NORTH WESTERN DISTRICT.—By Steamer leaving Mt. Everard at 8 a.m. on Thursday, 31sth July.

N. FARRAR,
Postmaster General.

General Post Office,
Georgetown, 29th July, 1913.

ESTABLISHMENT OF A TELEGRAPH OFFICE AT THE POSTAL AGENCY, EVERSHAM, CORENTYNE COAST.

POST OFFICE DEPARTMENT,
Georgetown, British Guiana,
25th July, 1913.

NOTICE is hereby given for general information that arrangements have been made to open a Telegraph Office at Eversham, Corentyne Coast, on the 4th August, 1913.

N. FARRAR,
Postmaster General.

Licensing.

SPECIAL LICENSING MEETING.

BERBICE JUDICIAL DISTRICT.

NOTICE is hereby given that a Special Licensing Meeting will be held at the Magistrate's Court Room, New Amsterdam, on Wednesday, the 30th day of July, 1913, at 10 o'clock, a.m., for the purpose of considering an application from Samuel Saywack, for a certificate to obtain a retail spirit shop licence for premises situate at Baracara, left bank, Canje creek, Berbice.

Justices of the Peace resident in the District are requested to attend at the time and place above-mentioned.

CHAS. SHANKLAND,
Stipendiary Magistrate.

New Amsterdam.
18th July, 1913.

Customs Notice.

THERE will be sold at America Stelling, Georgetown, on Friday, 7th August, 1913, at 1 o'clock, p.m., the sloop "Sea Trial" with all tackling, appurtenances, &c., as she now lies at America Stelling, where she may be inspected by intending purchasers.

Terms of Sale:—Cash, on the knock of the hammer, with 2 per cent. Church and Poor.

J. M. REID,
Comptroller of Customs.

Custom House, Georgetown,
25th July, 1913.

Pound Notices.

Albion Pound,
24th day of July, 1913.

THERE is impounded at the abovenamed Pound, one donkey of the following description, viz:—Mare, dark brown, branded $\frac{55}{R}$ right shoulder. This animal was brought to the Pound on Thursday, 17th day of July, 1913, at 6 o'clock, a.m., by Lackhan, for trespassing on his lands at Rosehall village, E.C., Berbice. If not claimed within one week from date it will be publicly sold on Thurday, 31st day of July, 1913, at 11 a.m., in accordance with Ordinance No. 1 of the year 1866.

ATHELSTON WALCOTT, Sergt., 1,762,
Pound Keeper.

Albion Pound,
24th day of July, 1913.

THERE is impounded at the above-named Pound, one donkey of the following description, viz.:—Stallion, dark brown, brand right hip, not legible. This animal was brought to the Pound on Thursday, 17th day of July, 1913, at 6 o'clock, a.m., by Lackhan, for trespassing on his lands at Rosehall village, E.C., Berbice. If not claimed within one week from date it will be publicly sold on Thursday, 31st day of July, 1913, at 11 a.m., in accordance with Ordinance No. 1 of the year 1866.

ATHELSTON WALCOTT, Sergt., 1,762,
Pound Keeper.

Electoral Notices.

ELECTORAL DISTRICT No. 3.—THE COUNTY OF BERBICE--EXCLUSIVE OF THE TOWN OF NEW AMSTERDAM.

LIST of names of persons whose names appear on Voters' List for ensuing year, objected to, by a person whose name also appears on such Voters' List.

Nil.

CHAS. SHANKLAND,
Registering Officer,
Electoral District No. 3, County of Berbice,
(Exclusive of the Town of New Amsterdam.)

New Amsterdam,
26th July, 1913.

ELECTORAL DISTRICT NO. 3.—THE COUNTY OF BERBICE—EXCLUSIVE OF THE TOWN OF NEW AMSTERDAM.

LIST of claims to have name inserted on List of Voters for the ensuing year:—

Nil.

CHAS. SHANKLAND,
Registering Officer,
Electoral District No. 3, County of Berbice,
(Exclusive of the Town of New Amsterdam.)

New Amsterdam.
26th July, 1913.

Digitized by Google

SOUTH-EASTERN DIVISION OF COUNTY OF ESSEQUEBO.

PURSUANT to the provisions of Ordinance No. 1 of 1891, I, the undersigned Revising Barrister, do hereby give notice that Courts for the revision of the list of Voters for the South-Eastern Division of Electoral District No. 2, the county of Essequebo, for the year 1913-1914, will be held at the times and places following:—

On the 21st August, 1913, at Bartica Court House, immediately after the arrival of the Colonial Contract Steamer from Georgetown;

On the 22nd August, 1913, at Vergenoegen Court House, immediately after the arrival at Tuschen Stelling of the Colonial Contract Steamer from Bartica;

On the 29th August, 1913, at Good Success Court House, Wakenaam, immediately after the arrival of the Colonial Contract Steamer from Suddie.

O. E. L. SHARPLES,
Revising Barrister,
South-Eastern Division
of Electoral District No. 2.

Suddie,
July 26th, 1913.

WESTERN DIVISION OF COUNTY OF DEMERARA.

PURSUANT to the provisions of Ordinance No. 1 of 1891, I, the undersigned Revising Barrister, do hereby give notice that Courts for the revision of the List of Voters for the Western Division of Electoral District No. 1, the county of Demerara, exclusive of the city of Georgetown, for the year 1913-1914, will be held at the times and places following:—

On the 15th August, 1913, at 10 a.m., at La Grange Court House.

At 2 p.m. on the same day at Stewartville Court House.

O. E. L. SHARPLES,
Revising Barrister,
Western Division of Electoral District No. 1.

Suddie,
July 26th, 1913.

Police.

NOTICE.

REWARD!

A REWARD of Fifty Dollars ($50) will be paid to any person other than a *member* of the Police Force or Rural Constabulary who will give such information as will lead to the arrest and conviction of the woman who gave birth to two children, male and female, and abandoned same (supposedly twins) whose dead bodies were discovered wrapped in a sack in the middle-walk trench at Plantation La Jalousie, West Coast, Demerara, on the 21st June, 1913.

G. C. DE RINZY, Colonel,
Inspector General of Police.

Dated this 22nd July, 1913.

NOTICE.

THE following unclaimed property is now in the possession of the Police at Brickdam Police Station, viz., 1 Screecher Parrot. If not claimed and expenses paid the same will be sold at public auction on Wednesday, 30th July, 1913, in accordance with Section 77, Ordinance 10 of 1891.

CECIL MAY, Major,
Deputy Inspector General of Police.

Police Headquarters,
Georgetown, Demerara.
25th July, 1913.

NOTICE.

IN accordance with Section 77, sub-Section 1, Ordinance 10 of 1891, the following unclaimed property at present lying at Morawhanna Police Station will be sold at public auction for cash on the 11th August, 1913, unless previously claimed and ownership satisfactorily proved. Persons wishing to inspect these articles can do so at any time up to day of sale between the hours of 11 a.m. and 4 p.m. All articles purchased must be removed the same day as the purchase is made. A charge of 2 per cent. Church and Poor will be made in addition to the amounts at which all articles are purchased: -

1 box, 2 pairs black trousers, 1 black blouse, 2 coloured shirts, 1 pyjama jacket, 2 cellular shirts, 1 flannel trousers, 2 pairs drawers, 1 flannel, 2 waist belts, 1 tobacco pouch, 1 white shirt, 1 suit white, 1 tweed trousers, 1 waistcoast, 1 evening dress coat, 3 collars, 2 pairs kid gloves, 1 looking glass, 1 pair spectacles, 1 powder puff, 1 whistle and chain, 1 scissors, 4 memo. books, 1 trunk with a quantity of tin, 1 tool-box, 6 soldering bolts, 2 shears, 5 punches, 5 mallets, 3 hammers, 2 cold chisels, 4 files, 1 rule, 1 compass, 1 plier, 1 pincer, 1 seamer, 1 axe, 1 pot, 2 enamel cups, 1 enamel basin, 1 tumbler, 1 tea cup, 1 fry pan, 1 woollen bedstead frame, 1 W. H. stand, 1 goblet, 1 coalpot, 1 brown felt hat, 1 paddle, 1 tweed cap, 1 pair brown boots.

R. J. MANNING,
District Inspector of Police.

Police Headquarters,
Morawhanna, N.W.D.,
24th July, 1913.

Municipal Notices.

TOWN HALL,
Georgetown, 29th July, 1913.

WHEREAS it has become necessary to elect a Town Councillor for the Municipal Ward No. 12, Bourda Ward, in the room of J. Wood Davis, Esquire, whose seat has become vacant by reason of his having, by writing under his hand, resigned his seat in the Council, which resignation was accepted by the Mayor and Town Council on the 28th instant

Therefore all persons duly registered as Voters in the election of Town Councillors for the said Municipal Ward No. 12, Bourda Ward, are hereby called upon to elect a Town Councillor for the said Ward, in the room of the said J. Wood Davis, Esquire, at such time and place as the Returning Officer may by public notice appoint in due course of law.

By Order of the Mayor and Town Council.

J. BARRINGTON WOOLFORD,
Town Clerk.

TOWN HALL,
Georgetown, 29th July, 1913.

PURSUANT to the Town Council Notice of this date, calling on all Persons duly registered as Voters in the election of Town Councillors for Ward No. 12, Bourda Ward, to elect a Town Councillor for the said Ward, in the room of J. Wood Davis, Esquire, whose seat has become vacant by reason of his having, by writing under his hand, resigned his seat in the Council, which resignation was accepted by the Mayor and Town Council on the 28th instant.

I hereby give Notice that I will attend at the Town Hall, Georgetown, at eleven o'clock of the forenoon of Wednesday, the 6th August, 1913, for the purpose of receiving the nomination of a Member to fill the vacancy in the said Ward.

J. BARRINGTON WOOLFORD,
Town Clerk, Returning Officer.

TOWN HALL.
NEW AMSTERDAM,
30th July, 1913.

WHEREAS a vacancy has occurred in the Town Council of New Amsterdam, consequent on the death of Mr. James McLean:

Notice is hereby given that a locked and sealed box is placed in my office at the Town

Digitized by Google

Hall, New Amsterdam, for the reception of votes in the election of a member to fill the said vacancy.

The votes may be written or printed or partly written and partly printed, shall specify in full the qualification of the person voting and shall be signed by such person and be sealed up and deposited before 12 o'clock, noon, on Tuesday, 5th August, 1913, when the box will be closed and the votes examined as soon thereafter as practicable and the election declared.

J. VAN SERTIMA,
Town Clerk.

[THIS IS THE FIRST AND ONLY PUBLICATION.]

Public Works Department

TENDERS are invited for Painting at the Orphan Asylum, Georgetown.

2. Specification may be seen, and Surety Letter and Tender Forms obtained at the Office of the Colonial Civil Engineer, Georgetown, and at the Public Works Department Office in New Amsterdam.

3. Tenders marked "Tender for Painting at the Orphan Asylum," to be delivered at the Office of the Colonial Civil Engineer, Georgetown, until noon on Wednesday, the 6th day of August, 1913.

4. Each Tender must be accompanied by a surety letter on the proper form signed by two persons of known responsibility prepared to bind themselves with the party tendering to execute a Contract for the faithful performance of the work, in the event of his tender being accepted.

5. The acceptance of the lowest or any Tender is not guaranteed.

R J. SCOTT BUSHE,
Acting Colonial Civil Engineer.
Georgetown, 22nd July, 1913.

TENDERS are invited for Painting Police Station, Kingston, Quarter Master's Store, Georgetown.

2. Specifications may be seen, and Surety Letter and Tender Forms obtained at the Office of the Colonial Civil Engineer, Georgetown, and at the Public Works Department Office in New Amsterdam.

3. Tenders marked "Tender for Painting Kingston Quarter Master's Store," to be delivered at the Office of the Colonial Civil Engineer, Georgetown, until noon on Wednesday, the 6th day of August, 1913.

4. Each Tender must be accompanied by a surety letter on the proper form signed by two persons of known responsibility, prepared to bind themselves with the party tendering to execute a Contract for the faithful performance of the work, in the event of his tender being accepted.

5. The acceptance of the lowest or any Tender is not guaranteed.

R. J. SCOTT BUSHE,
Acting Colonial Civil Engineer.
Georgetown, 22nd July, 1913.

TENDERS are invited for painting the Public Works Office, &c., Georgetown.

2. Specification may be seen, and Letter and Tender Forms obtained at the Office of the Colonial Civil Engineer, Georgetown, and at the branch Public Works Office, New Amsterdam.

3. Tenders marked "Tender for Painting Public Works Office, &c., Georgetown," to be delivered at the Office of the Colonial Civil Engineer, Georgetown, until noon on Saturday, the 2nd day of August, 1913.

4. Each tender must be accompanied by a letter signed by two persons of known responsibility prepared to bind themselves with the party tendering to execute a contract for the faithful performance of the work, in the event of his tender being accepted.

5. The acceptance of the lowest or any tender is not guaranteed.

R. J. SCOTT BUSHE,
Acting Colonial Civil Engineer.
Georgetown. 22nd July, 1913.

TENDERS are invited for Painting at the Government Industrial School, Onderneeming, Essequebo.

2. Specification may be seen, and Letter and Tender Forms obtained at the Office of the Colonial Civil Engineer, Georgetown, and at the Suddie and New Amsterdam Branches.

3. Tenders marked "Tender for Painting, Industrial School, Onderneeming," to be delivered at the Office of the Colonial Civil Engineer, Georgetown, until noon on Saturday, the 2nd day of August, 1913.

4. Each Tender must be accompanied by a letter signed by two persons of known responsibility prepared to bind themselves with the party tendering to execute a Contract for the faithful performance of the work, in the event of his tender being accepted.

5. The acceptance of the lowest or any Tender is not guaranteed.

R. J. SCOTT BUSHE,
Acting Colonial Civil Engineer.
Georgetown, 22nd July, 1913.

TENDERS are invited for Painting Guest House, Outbuildings, Stables and Government House, Georgetown.

2. Specification may be seen, and Letter and Tender Forms obtained at the Office of the Colonial Civil Engineer, Georgetown, and at the Branch Public Works Office, New Amsterdam.

3. Tenders marked "Tenders for Painting at Government House" to be delivered at the Office of the Colonial Civil Engineer, Georgetown, until noon on Saturday, the 2nd day of August, 1913.

4. Each Tender must be accompanied by a letter signed by two persons of known responsibility prepared to bind themselves with the party tendering to execute a Contract for the faithful performance of the work, in the event of his tender being accepted.

5. The acceptance of the lowest or any Tender is not guaranteed.

R. J. SCOTT BUSHE,
Acting Colonial Civil Engineer.
Georgetown, 22nd July, 1913.

Digitized by Google

TENDERS are invited for painting Stables and Orderly Quarters, Brickdam Police Station, Georgetown.

2. Specification may be seen, and Surety Letter and Tender Forms obtained at the Office of the Colonial Civil Engineer, Georgetown, and at the Public Works Department Office in New Amsterdam.

3. Tenders marked "Tender for Painting at Brickdam Station" to be delivered at the Office of the Colonial Civil Engineer, Georgetown, until noon on Wednesday, the 6th day of August, 1913.

4. Each Tender must be accompanied with a Surety Letter on the proper form signed by two persons of known responsibility prepared to bind themselves with the party tendering to execute a Contract for the faithful performance of the work, in the event of his tender being accepted.

5. The acceptance of the lowest or any Tender is not guaranteed.

R. J. SCOTT BUSHE,
Acting Colonial Civil Engineer.
Georgetown, 22nd July, 1913.

TENDERS are invited for extending the Paddy Store at the Botanic Gardens, Georgetown.

2. Drawings and Specifications may be seen, and Surety Letter and Tender Forms obtained at the Office of the Colonial Civil Engineer, Georgetown.

3. Tenders marked "Tender for Extension of Paddy Store at the Botanic Gardens" to be delivered at the Office of the Colonial Civil Engineer, Georgetown, until noon on Wednesday, the 6th day of August, 1913.

4. Each Tender must be accompanied by a Surety Letter on the proper form signed by two persons of known responsibility prepared to bind themselves with the party tendering to execute a Contract for the faithful performance of the work, in the event of his tender being accepted.

5. The acceptance of the lowest or any Tender is not guaranteed.

R. J. SCOTT BUSHE,
Acting Colonial Civil Engineer.
Georgetown, 22nd July, 1913.

Digitized by Google

Miscellaneous.

NOTICE.

MEDICAL DEPARTMENT.

IN accordance with Ordinance No. 4 of 1893 there will be exposed for sale by auction at the Public Hospital, Georgetown, on the 16th August, 1913, at 12, noon, the following:—

2 Bracelets.

E. D. ROWLAND,
Acting Surgeon General.

Surgeon General's Office,
Georgetown, Demerara.
21st July, 1913.

THE NIAGARA MINERAL WATER COMPANY, LIMITED. (IN LIQUIDATION.)

NOTICE is hereby given that, in pursuance of Section 187 of the Companies Ordinance, 1898, a General Meeting of the shareholders of the above-named Company will be held at lot 210, Camp Street on Wednesday, the 3rd day of September, 1913, at 5 o'clock in the afternoon, for the purpose of having an account laid before them, showing the manner in which the winding-up has been conducted, and the property of the Company disposed of, and of hearing any explanation that may be given by the Liquidator, and also of determining by extraordinary resolution the manner in which the books, accounts and documents of the Company and of the Liquidator shall be disposed of.

Dated the 29th day of July, 1913.

D. F. TEXEIRA,
Liquidator.

SUMMARY OF REPORTS OF ESTATES' HOSPITAL FOR THE WEEK ENDING SATURDAY, 31ST MAY, 1913.

	In-Patients.			Out-Patients.		
	M.	F.	T.	M.	F.	T.
Remaining from last week	459	204	663	91	71	162
Admitted during Week...	392	194	586	96	74	170
Discharged during week...	346	169	515	86	75	161
Died during week ...	3	7	10	...	...	...
Remaining at end of week	502	222	724	101	70	171
Increase	43	18	61	10	...	9
Decrease	...	...	...	...	1	...

E. D. ROWLAND,
Acting Surgeon General.

BRITISH GUIANA.—MEDICAL DEPARTMENT.

ABSTRACT OF REPORTS OF HOSPITALS AT THE UNDERMENTIONED INSTITUTIONS.

FOR THE WEEK ENDING SATURDAY, 31ST MAY, 1913.

HOSPITALS AT	Remaining from last Week.			Admitted in the Week.			Discharged in the Week.			Died in the Week.			Remaining at the end of the Week.			Increase.	Decrease.	Number of Inmates.			Percentage of Sickness.	REMARKS.
	M.	F.	T.	M.	F.	T.	M.	F.	T.	M.	F.	T.	M.	F.	T.	Total.	Total.	M.	F.	T.	Total.	
H.M.P. Settlement ...	11	...	11	18	...	18	19	...	19	...	...	...	10	...	10	...	1	213	...	213	13·6	
Georgetown Prison ...	1	...	1	5	...	5	...	...	...	...	...	...	6	...	6	5	...	106	24	130	4·6	
New Amsterdam Prison ...	1	...	1	1	...	1	...	...	...	...	...	...	1	1	2	1	...	59	9	68	2·9	
Suddie Prison ...	...	...	...	...	1	1	...	...	...	...	...	...	...	1	1	1	...	23	8	31	3·2	
Onderneeming Industrial School ...	1	...	1	...	...	...	1	...	1	...	...	...	...	...	...	...	1	113	...	113	·8	
Total ...	13	1	14	24	1	25	20	...	20	...	...	...	17	2	19	7	2	514	41	555	·7	

E. D. ROWLAND,
Acting Surgeon General.

Digitized by Google

Customs Notice.

LIST of "Unentered Goods" removed to the "Want of Entry Warehouse," under the authority of section 63 of the Customs Ordinance No. 7 of 1884, during the week ended 19th July, 1913.

Ship's Rotation.	Importing Vessel.	Marks.	Nos.	Number and Description of Packages and Description of Goods.	Consignee.	Receiving Store at which discharged.
234	P.F. Hendrik...	S N A	9416	1 case Enl. Ware ...	Order ...	Garnett's.
231	S.S. Teviot ...	S & D	1/3	3 cases Organ Materials	Strong & Driver	,,
,,	,, ...	H L &S	1	1 case Glassware ...	Order ...	,,
,,	,, ...	O A.G. Requ. 1997A	5710	1 box Spray... ...	O. A. G. ...	,,
235	Progresso ...	N/M	...	1 bag Bran	New Col. Co ...	,,
,,	,, ...	C E M WHITE	3	1 case Paint ...	C. Miller ..	,,
240	Berbice ...	G K & Co	...	1 case Cigars ...	...	,,
,,	,, ...	RJ&Co	32	1 case M. Tobacco ...	...	,,
,,	,, ...	S D	18	1 case Merchandise ...	Order ...	,,
,,	,, ...	R	...	2 boxes Potatoes ...	Wieting & Richter	,,
,,	,, ...	SW&Co	1	1 case Merchandise ...	Order ...	,,
,,	,, ...	12	...	1 case Tools ...	,, ...	,,
,,	,, ...	FP&Co M	309	1 crate Merchandise ...	Thom & Cameron	,,
,,	,, ...	Add.	513	1 bale ,, ...	Kirton Tucker.	,,
,,	,, ...	Partridge	...	1 pkg. ,, ...	Passenger's Effects	,,
236	Parima ...	J P S S	7/8	2 cases Perfumery ...	...	Thom & Cameron.
,,	,, ...	S & Co	6997	½ hhd. Leaf Tobacco ...	...	,,
,,	,, ...	,,	7005	½ hhd. ,, ...	...	,,
,,	,, ...	S W	1/5	5 cases Oleo. ...	Order ...	,,
,,	,, ...	Add.	...	1 box Hot Sauce ...	A. Hinckson ...	,,
,,	,, ...	J B S	1	1 case Merchandise ...	Overlanded ...	,,
244	Rhodesian ...	T. Bal Gobin	...	1 crate Iron Bed ...	T. Bal Gobin ...	Sandb. Parker's

Custom House,
Georgetown,
22nd July, 1913.

J. M. REID,
Comptroller of Customs.

Digitized by Google

PUBLIC HOSPITALS.—BRITISH GUIANA.

RETURN FOR THE WEEK ENDING SATURDAY, 31ST MAY, 1913.

HOSPITAL AT	Remaining from last Week.			Admitted.			Discharged recovered.			Discharged for other causes.			Died.			Remaining at the end of the week.			Out-patients.		
	M.	F.	T.	M.	F.	T.	M.	F.	T.	M.	F.	T.	M.	F.	T.	M.	F.	T.	M.	F.	T.
Georgetown ...	257	182	439	89	75	164	44	71	115	47	22	69	9	5	14	246	159	405	192	275	467
New Amsterdam ...	61	56	117	16	19	35	7	10	17	6	8	14	3	1	4	61	56	117	171	176	347
Suddie	43	17	60	5	2	7	6	3	9	3	1	4	1	...	1	38	15	53	45	53	98
Bartica	1	4	5	4	4	8	...	...	...	...	2	2	1	...	1	4	6	10	7	2	9
Morawhanna ...	6	1	7	3	2	5	1	...	1	...	1	1	...	...	...	8	2	10	28	11	39
Potaro	1	...	1	1	...	1	...	...	...	...	...	...	...	...	...	2	...	2	20	5	25
Arakaka	4	...	4	4	...	4	...	...	...	2	...	2	...	...	...	6	...	6	13	3	16
Total ...	373	260	633	122	102	224	58	84	142	58	34	92	14	6	20	365	238	603	476	525	1,001

PUBLIC ASYLUMS.

Lunatic Asylum ...	435	286	721	2	...	2	...	...	...	...	...	...	...	...	...	437	286	723	...	...	...
Leper Asylum ...	264	122	386	5	1	6	...	...	...	...	...	...	1	1	2	268	122	390	...	...	...
Total ...	699	408	1,107	7	1	8	...	...	...	...	...	...	1	1	2	705	408	1,113	...	...	...

PUBLIC DISPENSARIES.

DISPENSARIES AT	OUT-PATIENTS.		
	M.	F.	T.
Georgetown No. 1	45	95	140
Do. No. 2	26	79	105
Do. No. 3	...	...	...
Albouy's Town Medical Station	24	44	68
Demerara River	37	37	74
Berbice do.	23	1	24
Upper Pomeroon River	7	2	9
Lower Pomeroon River	10	3	13
Moruca	3	2	5
Total	175	273	448

E. D. ROWLAND,
Acting Surgeon General.

Digitized by Google

CAUSES OF DEATH IN THE CITY OF GEORGETOWN AND ENVIRONS REGISTERED DURING THE MONTH OF APRIL, 1913.

CAUSES OF DEATH.	No. of Ward. 1 Kingston.	2 N. Cummingsburg, West ½.	3 N. Cummingsburg, East ½.	4 S. Cummingsburg, West ½.	5 S. Cummingsburg, East ½.	6 Robb's Town.	7 Lacytown.	8 New Town.	9 Stabroek.	10 Werk-en-Rust.	11 Charlestown.	12 Bourda.	13 Albert Town.	14 Queenstown.	Environs. The Lodge.	Albouy's Town.	Shipping, &c.	Hospital. Patients from Town.	Patients from Country.	Orphan Asylum.	Alms House.	Jail.	Totals. Males.	Females.	Persons.	No. of Cases certified.	No. of Cases same cause last month.
Enteric Fever	...	1	...	...	...	...	...	...	...	...	2	1	...	...	...	...	3	...	1	...	...	...	5	4	9	9	14
Malaria	...	...	1	...	...	...	...	...	...	...	...	...	...	...	...	...	...	...	1	...	...	...	5	3	8	6	9
Dysentery	...	...	...	...	...	...	...	...	...	...	...	...	...	...	...	...	...	...	1	...	...	...	2	...	2	2	8
Pyæmia and Septicæmia	...	...	...	...	...	...	...	...	...	...	...	...	...	...	...	...	...	...	...	...	...	...	...	1	1	1	7
Tetanus	...	1	...	...	...	...	...	...	...	...	1	...	...	...	...	...	...	...	...	...	...	...	1	1	2	2	1
Pellagra	...	...	...	...	...	...	...	...	...	...	...	...	...	...	...	...	...	...	1	...	...	...	...	1	1	1	...
Pulmonary Tuberculosis	...	...	...	...	...	...	...	...	...	...	...	2	1	...	...	...	1	...	3	7	...	...	11	3	14	14	23
Acute Miliary Tuberculosis	...	...	...	...	...	...	...	...	...	...	...	...	...	...	...	...	...	...	3	...	...	...	1	2	3	3	1
Abdominal Tuberculosis	...	...	...	...	...	...	...	...	...	...	...	...	...	...	...	...	...	...	...	...	...	1	...	1	1	1	1
Tuberculosis of Joints	...	...	...	...	...	1	...	...	...	...	...	...	...	...	...	...	...	...	...	...	1	...	1	...	1	1	...
Syphilis	...	...	...	...	...	...	...	...	...	...	...	...	...	...	...	...	...	...	...	...	...	1	...	1	1	1	1
Other Veneral Diseases	...	...	...	...	...	...	...	...	...	...	...	...	...	...	...	...	...	...	1	...	...	...	1	...	1	1	...
Cancer and other malignant tumours of the liver	...	...	...	...	...	...	...	...	...	...	...	...	...	...	...	...	...	...	...	1	...	...	...	1	1	1	...
Cancer and other malignant tumours of the female genital organs	...	...	...	...	...	...	...	...	...	...	...	...	...	...	...	...	...	...	1	...	...	...	...	1	1	1	...
Cancer and other malignant tumours of other organs and of organs not specified	...	...	...	...	...	...	...	...	...	...	...	...	...	...	...	...	...	...	1	...	...	1	1	1	2	2	4
Other General Diseases	...	...	...	...	...	...	...	...	...	...	...	...	...	...	...	...	...	...	1	...	...	...	...	1	1	1	2
Meningitis	...	...	...	1	...	...	...	...	...	...	...	...	1	...	...	...	...	...	1	...	...	1	2	1	3	3	3
Cerebral Hæmorrhage, Apoplexy	...	...	...	...	...	...	...	...	...	...	...	...	...	...	...	...	...	...	...	...	...	4	...	5	5	5	3
Paralysis without specified cause	...	...	...	...	1	...	...	...	...	...	...	...	...	...	...	...	...	...	...	...	...	1	...	1	1	1	...
Other forms of mental Alienation	...	...	...	...	...	...	...	...	...	...	...	...	...	...	...	...	...	...	...	...	...	1	1	...	1	1	...
Convulsions (non-puerperal)	...	...	...	...	...	...	...	...	...	...	...	...	...	...	...	...	...	...	...	1	...	...	1	...	1	1	2
Acute Endocarditis	...	...	...	...	...	...	...	...	...	...	...	...	...	...	...	...	2	...	...	1	...	3	3	4	7	7	11
Other organic diseases of the Heart	...	...	...	...	...	1	1	...	...	...	...	...	...	...	1	...	...	...	1	...	...	2	...	5	5	4	7
Filaria	...	...	...	1	...	...	...	...	...	...	...	...	...	...	...	...	...	...	...	1	...	...	1	...	1	1	...
Disease of the Larynx	...	...	...	...	...	...	...	...	...	...	...	...	...	1	...	...	...	...	2	1	...	1	3	2	5	5	4
Acute Bronchitis	...	...	...	...	...	...	...	1	...	...	...	...	...	...	...	...	...	...	...	...	...	1	2	...	2	2	3
Chronic Bronchitis	...	...	...	...	...	...	...	...	...	...	...	...	...	...	...	...	1	...	3	1	...	...	3	2	5	5	12
Broncho Pneumonia	...	...	...	...	...	...	...	...	...	...	...	...	...	...	...	...	1	...	1	2	...	...	4	...	4	4	7
Lobar Pneumonia	...	...	...	...	...	...	...	...	...	...	...	...	...	...	...	...	...	...	...	...	...	...	...	...	...	...	...
Pneumonia (type not distinguished)	...	...	...	...	...	...	...	1	...	...	2	...	...	...	...	...	...	...	1	1	...	1	4	2	6	5	6
Pleurisy	...	...	...	...	...	...	...	...	...	...	...	...	...	...	...	...	...	...	...	1	...	...	1	...	1	1	2
Gangrene of the Lungs	...	...	...	...	...	...	...	...	...	...	...	...	...	...	...	...	...	...	...	...	...	1	1	...	1	1	...
Perforating Ulcer of the Stomach	...	...	...	...	...	...	...	...	...	...	...	...	...	...	...	...	...	...	1	...	...	...	...	1	1	1	...
Diarrhœa and Enteritis	...	...	...	2	...	...	...	1	1	...	...	1	...	1	...	...	...	...	3	...	...	6	12	3	15	14	24
Other diseases of the Liver	...	...	...	...	...	...	...	...	...	...	...	...	...	...	...	...	...	...	1	...	...	...	1	...	1	1	...
Peritonitis	...	...	...	...	...	...	...	...	...	...	...	...	...	...	...	...	...	...	2	...	...	1	2	1	3	3	4
Bright's Disease	...	...	...	1	...	1	...	1	...	...	...	...	1	...	...	...	...	...	12	7	...	4	14	13	27	27	24
Other diseases of the Kidneys and Annexa	...	...	...	...	...	...	...	...	...	...	...	...	...	...	...	...	...	...	...	2	...	1	3	...	3	3	1
Puerperal Hæmorrhage	...	...	...	...	...	...	...	1	...	...	...	...	...	...	...	...	...	...	...	...	...	...	...	1	1	1	...
Puerperal Fever	...	...	...	...	...	...	...	...	...	...	...	...	...	...	...	...	...	...	1	...	...	...	...	...	1	1	...
Phlegmon Acute Abscess	...	...	...	...	...	...	...	...	...	...	...	...	...	...	...	...	...	...	...	1	...	...	1	...	1	1	...
Diseases of the Integumentary System	...	...	...	...	...	...	...	...	...	...	...	...	...	...	...	...	...	...	...	2	...	2	3	1	4	4	1
Premature Birth	...	...	...	...	...	...	...	...	...	...	...	1	2	...	...	...	...	...	6	...	...	...	4	5	9	9	2
Infantile Debility, Icterus and Sclerema	...	...	...	...	...	...	...	...	...	...	...	...	...	...	1	...	...	...	...	...	...	...	1	...	1	1	6
Other diseases peculiar to early infancy	...	...	...	...	...	...	...	...	...	...	...	...	1	...	...	...	...	...	1	...	...	...	2	...	2	2	2
Old Age	...	...	...	...	...	1	...	...	...	...	...	1	1	...	...	...	...	...	1	...	...	6	5	5	10	10	6
Suicide by Poison	...	...	...	...	...	1	...	...	...	...	...	...	...	...	...	...	...	...	...	...	...	...	1	...	1	...	...
Injury by other crushing (Vehicles, Railways, Landslides, &c.)	...	...	...	...	...	...	...	...	...	...	...	...	...	...	...	...	...	...	...	1	...	...	1	...	1	1	...
Heart failure	...	...	...	...	...	...	...	...	...	...	...	...	...	1	...	...	...	...	...	...	...	...	1	...	1	1	1
Other Ill-defined causes	...	...	...	...	...	...	...	...	...	...	1	1	1	...	...	...	...	...	...	...	...	2	3	2	5	4	3
Cause not specified	...	...	...	...	...	...	...	...	...	...	...	...	...	...	...	...	...	1	...	...	...	...	...	1	1	...	1
Totals. Males	...	...	...	...	...	3	...	2	...	1	4	5	1	2	1	...	6	...	36	25	...	22	108	...	...	...	...
Totals. Females	...	1	1	6	1	2	1	3	1	...	4	4	3	...	1	...	3	...	22	7	...	18	...	78	...	...	...
Totals. Persons	...	1	1	6	1	5	1	5	1	1	8	9	4	2	2	...	9	...	58	32	...	40	...	...	186	178	...
Do. last month	...	6	2	2	2	6	...	10	...	3	23	7	6	9	...	2	2	...	59	49	...	31	106	113	219	214	...

Digitized by Google

BIRTHS IN THE CITY OF GEORGETOWN AND ENVIRONS REGISTERED DURING THE MONTH OF APRIL, 1913.

BIRTHS.

No. of Ward.		1	2	3	4	5	6	7	8	9	10	11	12	13	14	Environs.	Hospital.	Totals.			
		Kingston.	N. Cumingsburg, West ½.	N. Cumingsburg, East ½.	S. Cumingsburg, West ½.	S. Cumingsburg, East ½.	Robb's Town.	Lacytown.	Newtown.	Stabroek.	Werk-en-Rust.	Charlestown.	Bourda.	Albert Town.	Queenstown.	The Lodge.	Albouy's Town.	Shipping, &c.	Patients from Town.	Patients from Country.	Orphan Asylum.	Alms House.	Jail.	Boys.	Girls.	Totals.	No. Legitimate.
Births.	Boys	1	1	2	...	3	...	3	1	2	11	8	4	6	1	...	...	21	...	...	...	...	...	64	...	...	...
	Girls	1	1	4	...	3	...	6	1	...	12	5	1	1	2	...	7	30	...	...	...	1	...	...	75	...	...
	Totals	2	2	6	...	6	...	9	2	2	23	13	5	7	3	...	7	51	...	...	...	1	...	...	...	139	59
Do. last month		8	...	3	2	10	...	7	...	3	17	10	9	4	7	2	6	29	...	...	...	...	...	64	53	117	55

E. D. ROWLAND,
Acting Registrar General.

General Register Office,
Victoria Law Courts,
Georgetown, Demerara,
25th June, 1913.

Digitized by Google

CAUSES OF DEATH IN THE TOWN OF NEW AMSTERDAM REGISTERED DURING THE MONTH OF APRIL, 1913.

CAUSES OF DEATH.	Smyth Town.	Queen's Town.	Stanley Town.	Winkle Village.	Public Institutions. Patients from Town.	Patients from Country.	Lunatic Asylum.	Jail.	Shipping, &c.	Totals. Males.	Females.	Persons.	No. of Cases Certified.	No. same cause last Month.
Malaria	1	...	...	...	1	2	1	...	...	2	3	5	5	1
Dysentery	...	...	1	...	...	1	.	...	...	1	1	2	1	4
Pulmonary Tuberculosis	...	...	...	...	1	1	...	...	...	1	1	2	2	2
Cerebral Hæmorrhage, Apoplexy ...	...	...	1	...	1	...	...	...	...	1	1	2	2	1
Paralysis without specified cause ..	1	...	...	...	...	1	...	...	...	1	1	2	1	1
Epilepsy	...	...	...	...	...	...	1	...	...	...	1	1	1	1
Convulsions of children under 5 years of age...	1	...	...	...	...	...	...	...	...	1	...	1	...	...
Other organic diseases of the Heart ...	...	...	...	...	...	2	...	...	...	...	2	2	2	2
Pneumonia (type not distinguished) ...	...	...	...	...	1	4	...	...	...	4	1	5	5	4
Other Diseases of the Mouth and Annexa ...	2	...	...	...	...	...	...	...	...	1	1	2	2	...
Diarrhœa and Enteritis ...	...	...	...	...	1	1	...	...	...	1	1	2	2	2
Cirrhosis of the Liver	...	...	...	...	1	...	...	...	...	...	1	1	1	...
Bright's Disease	1	...	1	...	3	3	2	...	...	5	5	10	9	4
Puerperal Fever	1	...	...	...	...	...	...	...	...	...	1	1	1	...
Premature Birth	1	...	...	...	1	...	...	...	...	1	1	2	2	...
Syncope	...	...	...	...	...	1	...	...	...	1	...	1	1	1
Totals { Males	2	...	2	...	3	10	3	...	...	20	...	...	...	...
Totals { Females	6	...	1	...	7	6	1	...	...	...	21	...	...	...
Totals { Persons	8	...	3	...	10	16	4	...	...	...	...	41	37	...
Do. last month... ...	10	1	3	...	8	23	5	...	...	30	20	50	41	...

BIRTHS.

										Boys.	Girls.	Totals.	No Legitimate.
BIRTHS ... ... { Boys ...	3	...	...	...	1	...	...	...	...	4	...	...	...
BIRTHS ... ... { Girls ...	7	...	...	...	2	...	1	...	...	...	10	...	...
BIRTHS ... ... { Totals	10	...	...	...	3	...	1	...	...	...	...	14	8
Do. last month	14	...	4	...	8	..	1	...	...	14	13	27	9

E. D. ROWLAND,
Acting Registrar General

General Register Office,
Victoria Law Courts,
Georgetown, Demerara,
25th June, 1913.

GEORGETOWN, DEMERARA.—Printed and Published every *Wednesday and Saturday*, and on such Extraordinary Days as may be directed by His Excellency the Governor, by "The Argosy" Company, Limited, at their Office, Lot 35, Water Street, Robb's Town. Subscription—Four Dollars per annum; Single Copies, 4 Cents. Wednesday, 30th July, 1913.

Digitized by Google

VOL. XXXVII No. 64.

2,361

The Official Gazette

OF BRITISH GUIANA.

Published by Authority of His Excellency the Governor.

GEORGETOWN, SATURDAY, AUGUST 2ND, 1913.

Proclamation.

BRITISH GUIANA.

By His Excellency Sir WALTER EGERTON, Knight Commander of the Most Distinguished Order of Saint Michael and Saint George, Governor and Commander-in-Chief in and over the Colony of British Guiana, Vice-Admiral of the same,

L.S.

WALTER EGERTON. *&c., &c., &c.*

WHEREAS riotous disturbances and serious breaches of the peace appear likely to occur on the right and left banks of the Cuyuni river and on the right bank of the Barama river:

I DO HEREBY PROCLAIM AND DECLARE that the provisions of TITLE X. of the SUMMARY CONVICTION OFFENCES ORDINANCE, 1893, shall be in force from the date of this Proclamation in the following Districts, viz:—

1. The left bank of the Cuyuni river from the Awaiapi creek to the left bank of the Akarabisi river and extending northwards to the sources of the tributary streams on the said left bank of the Cuyuni.

2. The right bank of the Barama river from the Massowah river to the Kokerite trail and extending southwards to the sources of the tributary streams on the said right bank.

3. The right bank of the Cuyuni river from Kartabu Point to opposite the Akarabisi river and extending southwards to the sources of the tributary streams on the said right bank.

Given under my Hand and the Public Seal of the Colony, at the Guiana Public Buildings, Georgetown, Demerara, this 31st day of July, 1913, and in the Fourth year of His Majesty's Reign.

By His Excellency's Command,

CLIFTON GRANNUM,
Acting Government Secretary.

Digitized by Google

Government Notice.

GOVERNMENT SECRETARY'S OFFICE,
Georgetown, Demerara,
347. 1st August, 1913.

THE following Order, made by His Excellency the Governor under the provisions of the Aliens Ordinance, 1886, is hereby published for the information of those whom it may concern.

By Command,
CLIFTON GRANNUM,
Acting Government Secretary.

ORDER.

WHEREAS by the Aliens Ordinance, 1886, it is provided that where the Governor has reason to believe, from information given as therein mentioned, that, for the preservation of the peace and good order of the Colony, it is expedient to remove therefrom any alien, the Governor may, by order under his hand, to be published in the *Gazette*, direct that such aliens shall depart from the Colony within a time limited in such order; and whereas I have reason to believe, from information so given, that, for the preservation of such peace and good order, it is expedient to remove from this Colony the Aliens hereinafter mentioned: Now, therefore, in exercise of the power so as aforesaid in me vested, I do by this order under my hand, direct that

Emile Dufould
Eugene Dufaux
Abdel-Kadel-Ben-Ali
Jean Sèrien
Charles Raymond
Adolphe Natha
Felix Bailleux
Albert Caubet
Lucien Bonneau
Jules Paul Pons
Julien Normand
Louis Chève.

shall depart from this Colony on or before the 14th day of August, 1913.

Dated this 29th day of July, 1913.

W. EGERTON,
Governor.

Digitized by Google

Government Notices.

GOVERNMENT SECRETARY'S OFFICE,
Georgetown, Demerara,

348. 1st August, 1913.

HIS Excellency the Governor has been pleased to grant to Manoel Fernandes Santos, Esquire, Fourth Class Officer of Customs, leave of absence on full salary for one month and nine days from the 23rd July.

349. 1st August, 1913.

HIS Excellency the Governor has been pleased to re-appoint J. J. Quelch, Esquire, B.Sc., to be a Member of the Board of Agriculture.

350. 1st August, 1913.

HIS Excellency the Governor has been pleased to appoint John Macintosh Reid, Esquire, Comptroller of Customs, to be Chairman of the Excise Board during such time as the Honourable Reginald Clifton Grannum may act as Government Secretary or until further orders.

351. 1st August, 1913.

REFERRING to Government Notice No. 200 of the 14th May last, the Secretary of State for the Colonies has been pleased to grant to Llewelyn Chisholm Dalton, Esquire, M.A., Registrar, an extension of his leave of absence on half salary for three months and ten days from the 11th instant.

352. 1st August, 1913.

REFERRING to Government Notice No. 138 of the 2nd April, the Secretary of State for the Colonies has been pleased to grant to Harry Bamford, Esquire, Steward, Public Hospital, Georgetown, an extension of his leave of absence on half salary from the 26th June until the arrival at Georgetown of the s.s. "Saba" due to leave London on the 17th July.

353. 1st August, 1913.

HIS Excellency the Governor has been pleased to grant to Edward Pigott Minett, Esquire, M.R.C.S., L.R.C.P., D.P.H., Assistant Government Bacteriologist, leave of absence on full salary from the 25th ultimo to the 4th instant.

354. 1st August, 1913.

HIS Excellency the Governor has been pleased to grant to Frederick Agard, Esquire, Accountant, Post Office Savings Bank, one month leave of absence on full salary from the 15th ultimo.

355. 1st August, 1913.

HIS Excellency the Governor has been pleased to grant to Edwin Duncan Glasford, Esquire, Third Class Officer of Customs, leave of absence on full salary for one month and eleven days from the 10th ultimo.

356. 1st August, 1913.

HIS Excellency the Governor has been pleased to appoint the Honourable George Drysdale Bayley, Acting Receiver General, to be temporarily a Member of the Court of Policy during such time as he may act as Receiver General or until further orders.

357. 1st August, 1913.

HIS Excellency the Governor has been pleased to appoint the Honourable George Drysdale Bayley to be temporarily a Member of the Executive Council during such time as he may act as Receiver General or until further orders.

358. 1st August, 1913.

HIS Excellency the Governor directs the publication, for general information, of the following Treaty and Order of His Majesty in Council applying Sections 3 and 4 of the Treaty to this Colony:—

CHAPTER 10.

An Act to make such provisions with respect to the prohibition of catching Seals and Sea Otters in certain parts of the Pacific Ocean, and for the enforcement of such prohibitions as are necessary to carry out a Convention between His Majesty the King and the United States of America, the Emperor of Japan, and the Emperor of All the Russias. [7th August, 1912.] A.D. 1912

WHEREAS a Convention has been entered into between His Majesty and the United States of America, the Emperor of Japan, and the Emperor of All the Russias with respect to the prohibition of pelagic sealing in certain parts of the Pacific Ocean, and it is desirable that such amendments of the law should be made as will enable effect to be given to that Convention:

Be it therefore enacted by the King's most Excellent Majesty, by and with the advice and consent of the Lords Spiritual and Temporal, and Commons, in this present Parliament assembled, and by the authority of the same, as follows:—

Extension of area within which pelagic sealing may be prohibited. 58 & 59 Vict. c. 21

1. The seas with respect to which an Order in Council may be made under the Seal Fisheries (North Pacific) Act, 1895, prohibiting the killing, taking and hunting of seals therein shall include the seas within such part of the Pacific Ocean as is north of the thirtieth parallel of north latitude, including the seas of Behring, Kamchatka, Okhotsk and Japan, and accordingly that Act shall have effect as if in sub-section (2) of section seven thereof for the words "within that part of the Pacific Ocean known as Behring's Sea and within such other parts of the Pacific Ocean as are north of the forty-second parallel of north latitude" there were substituted the words "within such part of the Pacific Ocean as is north of the thirtieth parallel of north latitude, including the seas of Behring, Kamchatka, Okhotsk and Japan."

Power to prohibit killing and hunting of sea otters.

2. His Majesty in Council shall have the like power of making Orders in Council under the said Act as amended by this Act with respect to the killing, taking, and hunting of sea otters within such part of the Pacific Ocean as aforesaid as with respect to the killing, taking, and hunting of seals, and that Act as so amended shall apply accordingly.

Prohibition of using ports for purposes of pelagic sealing contrary to Order.

3.—(1) If any person uses any port within the United Kingdom for the purpose of equipping any ship intended to be used or employed in killing, taking, or hunting seals in contravention of any such Order as aforesaid, he shall be guilty of an offence, and shall be liable to be dealt with as if such offence were an offence declared to be a misdemeanour by the

Digitized by Google

Merchant Shipping Act, 1894, and the ship and her equipment and everything on board thereof shall be subject to forfeiture to His Majesty. 57 & 58 Vict. c. 60.

(2.) If the Secretary of State is satisfied that there is reasonable cause for believing that a ship has been or is being equipped contrary to this section, the Secretary of State may authorize the Board of Trade, or any officer of the Board, to seize and detain the ship. Where such an authority is given, the ship may be seized and detained in like manner as if it were liable to seizure and detention under the Merchant Shipping Acts, 1894 to 1907.

(3.) For the purposes of this section, "equipping" in relation to a ship shall include the furnishing of a ship with any tackle, apparel, furniture, provisions, munitions, fuel or stores, or any other thing which is used in or about a ship for the purpose of fitting or adapting her for the sea or for killing, taking, or hunting seals.

Prohibition of importation of skins of seals captured in contravention of Order.

4. Skins of seals taken in contravention of any such Order as aforesaid, and skins of seals identified as being of the species known as *Callorhinus alascanus*, *Callorhinus ursinus*, and *Callorhinus kurilensis*, and belonging to the American, Russian, or Japanese herds, except such as are taken under the authority of the respective Powers to which the breeding grounds of such herds belong and have been officially marked and certified as having been so taken, shall, subject to the provisions of this section, be deemed to be included in the table of prohibitions and restrictions contained in section forty-two of the Customs Consolidation Act, 1876, and that section shall apply accordingly. 39 & 40 Vict. c. 36.

Powers to extend certain provisions outside the United Kingdom.

5.—(1) His Majesty may by Order in Council extend the provisions of the last two foregoing sections to any part of His Majesty's dominions outside the United Kingdom to any British protectorate and to Cyprus, subject to such modifications and adaptations as may appear to him to be necessary:

Provided that those provisions shall not be so extended to a self-governing dominion except with the consent of the Governor General in Council or Governor in Council of the dominion.

(2.) For the purposes of this section, "self-governing dominion" means the Dominion of Canada, the Commonwealth of Australia, the Dominion of New Zealand, the Union of South Africa, and Newfoundland.

Short title and construction.

6. This Act may be cited as the Seal Fisheries (North Pacific) Act, 1912, and shall be construed with the Seal Fisheries (North Pacific) Act, 1895; and that Act and this Act may be cited together as the Seal Fisheries (North Pacific) Acts, 1895 and 1912.

AT THE COURT AT BUCKINGHAM PALACE,

THE 11TH DAY OF APRIL, 1913.

PRESENT,

THE KING'S MOST EXCELLENT MAJESTY.

Lord President	Lord Chamberlain
Viscount Allendale	Mr. J. A. Pease.

WHEREAS by Section 3 of the Seal Fisheries (North Pacific) Act, 1912, all persons were prohibited from using any port within the United Kingdom for purposes of pelagic sealing contrary to any Order in Council made under the Seal Fisheries (North Pacific) Acts, 1895 and 1912:

And whereas by Section 4 of the Seal Fisheries (North Pacific) Act, 1912, the importation of the skins of seals captured in contravention of any such Order as last aforesaid was prohibited:

And whereas by Section 5 (1) of the said Act it was enacted that His Majesty might by Order in Council extend the provisions of the two hereinbefore recited sections to any part of His Majesty's Dominion outside the United Kingdom, to any British Protectorate, and to Cyprus, subject to such modifications and adaptations as might appear to him to be necessary:

And whereas by treaty, grant, usage, sufferance, or other lawful means His Majesty the King has jurisdiction in and over Cyprus and within the Dominions of His Highness the Sultan of Zanzibar:

And whereas it is desirable that the provisions of the sections 3 and 4 of the Seal Fisheries (North Pacific) Act, 1912, should be extended to the Colonies and Protectorates enumerated in the Schedule to this Order and to Cyprus and to the dominions of the Sultan of Zanzibar subject to the modifications and adaptations hereinafter contained:

Now, therefore, His Majesty, by virtue and in exercise of the powers in this behalf by the Seal Fisheries (North Pacific) Act, 1912, the Foreign Jurisdiction Act, 1890, or otherwise in His Majesty vested, is pleased, by and with the advice of His Privy Council, to order, and it is hereby ordered, as follows:—

1. This Order may be cited as the Seal Fisheries (Crown Colonies and Protectorates) Order in Council, 1913.

2. The word "Zanzibar" in this Order shall have the same meaning as in the Zanzibar Order in Council, 1906.

3. From and after the commencement of this Order sections 3 and 4 of the Seal Fisheries (North Pacific) Act, 1912, shall apply to the Colonies and Protectorates enumerated in the Schedule to this Order and to Cyprus and to Zanzibar (all of which Colonies and Protectorates and Cyprus and Zanzibar are hereinafter referred to as "Territories affected") subject to the following modifications and adaptations, that is to say:—

(i.) For the words "The United Kingdom" in section 3 (1) of the said Act there shall be deemed to be substituted in the case of each Territory affected the name of such Territory.

(ii.) In section 3 (2) of the said Act for the words "Secretary of State" wherever such words occur in the case of all Territories affected other than Zanzibar there shall be deemed to be substituted the words "Officer administering the Government," and in the case of Zanzibar the words "His Majesty's Agent and Consul-General for Zanzibar," and for the words "The Board of Trade or any officer of the Board" the words "any customs officer."

(iii.) In section 4 of the said Act there shall be deemed to be substituted for the words "section 42 of the Customs Consolidation Act, 1876," a reference to the enactment in force in the Territory affected whereby the importation of goods is prohibited or restricted and such enactment shall apply accordingly.

4. This Order shall be published in the Government Gazette of each of the Territories affected other than Zanzibar and shall thereupon come into operation in such Territory. In the case of Zanzibar, this Order shall be published at Zanzibar in such manner as the Secretary of State shall direct by His Majesty's Agent and Consul-General and shall thereupon come into operation.

ALMERIC FITZROY.

SCHEDULE.

List of British Colonies, &c., to which sections 3 and 4 of the Seal Fisheries (North Pacific) Act, 1912, apply:

Bahamas.
Barbados.
Bermuda.
British Guiana.
British Honduras.
Ceylon.
East Africa Protectorate.
Falkland Islands.
Federated Malay States—
  Perak.
  Selangor.
  Negri Sembilan.
  Pahang.
Fiji.
Gambia.
Gibraltar.
Gilbert and Ellice Islands Protectorate.
Gold Coast.
Grenada.
Hong Kong.
Jamaica (including Turks Islands and Cayman Islands).
Leeward Islands—
  Antigua.
  Montserrat.
  St. Christopher-Nevis.
  Virgin Islands.
  Dominica.
Malta.
Mauritius.
Saint Helena.
Saint Lucia.
Saint Vincent.
Seychelles.
Sierra Leone.
Solomon Islands Protectorate.
Somaliland Protectorate.
Southern Nigeria.
Straits Settlements, including Labuan.
Trinidad and Tobago.
Weihaiwei.

By Command,

CLIFTON GRANNUM,
Acting Government Secretary.

Digitized by Google

Executive Council Notice.

GUIANA PUBLIC BUILDINGS,
Georgetown, Demerara,
1st August, 1913.

THE following Regulations, made by the Governor-in-Council on the 22nd day of July, 1913, are hereby published for general information.

By Command,

G. BALL GREENE,
Clerk of Council.

REGULATIONS RELATING TO CINEMATOGRAPH MACHINES, MADE UNDER SECTION 2 OF ORDINANCE NO. 11 OF 1912.

GENERAL.

1. No building shall be used for Cinematograph or other similar exhibitions to which the Ordinance applies, unless it be provided with an adequate number of clearly indicated exits so placed and maintained as readily to afford the audience ample means of safe egress to the satisfaction of the Inspector General of Police. All doors must open outwards.

The seating in the building shall be so arranged as not to interfere with free access to the exits; and the gangways and the staircases, and the passages leading to the exits shall, during the presence of the public in the building, be kept clear of obstructions.

FIRE APPLIANCES.

2. Fire appliances adequate for the protection of the building shall be provided, and shall include at least the following, namely: a damp blanket, two buckets of water and a bucket of dry sand. In a building used habitually for the purpose of Cinematograph or other similar exhibitions they shall also include a sufficient number of hand grenades or other portable fire extinguishers.

Digitized by Google

The fire appliances shall be so disposed that there shall be sufficient means of dealing with fire readily available for use within the enclosure.

ENCLOSURES.

3. (1.)—The Cinematograph apparatus shall be placed in an enclosure of substantial construction made of or lined internally with fire resisting material and of sufficient dimensions to allow the operator to work freely.

(2.) The entrance to the enclosure shall be suitably placed and shall be fitted with a self-closing close-fitting door constructed of fire resisting material.

(3.) The openings through which the necessary pipes and cables pass into the enclosure shall be efficiently bushed.

(4.) No smoking shall at any time be permitted within the barrier or enclosure.

(5.) No inflammable article shall unnecessarily be taken into or allowed to remain in the enclosure.

(6.) In the case of buildings used habitually for Cinematograph or other similar exhibitions, the enclosure shall be placed outside the auditorium; and in the case of permanent buildings used habitually as aforesaid the enclosure shall also be permanent.

Provided, with regard to the foregoing requirements, that, if the licensing authority is of opinion that compliance with either or both of them is impracticable or in the circumstances unnecessary for securing safety, and shall have stated such opinion by express words in the licence, the requirement or requirements so specified shall not apply.

FILMS.

4. During the exhibition all films when not in use shall be kept in closed metal boxes.

LIGHTING.

5. Where the general lighting of the auditorium and exits can be controlled from within the enclosure, there shall also be separate and independent means of control outside and away from the enclosure.

ELECTRIC LIGHT.

6. (1.)—Within the enclosure the insulating material of all electric cables, including "leads" to lamps, shall be covered with fire-resisting material.

(2.) Cables for Cinematograph lamps shall be taken as separate circuits from the source of supply and from the supply side of the main fuses in the general lighting circuit.

Digitized by Google

LICENCES.

7. Every licence granted under these Regulations shall contain specific conditions for the carrying out of Regulations 1 and 3 (1), (2) and (3) in the building for which the licence is granted, and may, in accordance with Regulation 3 (6), contain an expression of opinion on the matters referred to in the proviso thereto.

Provided always that no licence shall be granted for the use of any building inhabited at night by human beings or where any permanent business such as a shop of any description is carried on.

8. Any person contravening any of these Regulations shall be guilty of an offence, and shall be liable to a penalty not exceeding one hundred dollars.

Made by the Governor-in-Council under Section 2 *of Ordinance No.* 11 *of* 1912, *on the* 22nd *day of July,* 1913.

By Command,

G. BALL GREENE,
Clerk of Council.

Digitized by Google

Executive Council Notice.

GUIANA PUBLIC BUILDINGS,
Georgetown, Demerara,
1st August, 1913.

THE following Order made by the Governor in-Council under the provisions of Section 9 of the Mining Ordinance, 1903, on the 31st day of July, 1913, is hereby published for general information :—

ORDER.

WHEREAS it is provided in the Mining Ordinance, 1903, that the Governor may by Order-in-Council confer the jurisdiction and powers of a Magistrate on any Warden ;

And Whereas it is desirable to confer the said jurisdiction and powers on Eugene Lee Wickham, Esquire, Warden of Mining District No. 4 ;

It is hereby ordered by the Governor-in-Council that the said Eugene Lee Wickham, Warden of Mining District No. 4, shall have the jurisdiction and powers and shall discharge the duties of a Magistrate within the Mining District aforesaid.

The places at which sittings of the Magistrate's Court within the District may be held are:—

(1.) The landing known as Pigeon Island Landing situate on the left bank of the Cuyuni river, about half a mile below the mouth of the Aranka creek ;

(2.) The Police Station situate in that part of No. 4 Mining District known as the "Sir Walter District" round and about the head waters of the Aranka creek and its tributaries on the left bank, Cuyuni river.

By Command,

G. BALL GREENE,
Clerk of the Court.

Militia and Volunteer Orders.

BY COLONEL G. C. DE RINZY,
Commandant, British Guiana Local Forces,
Headquarters, Georgetown,
1st August, 1913.

DUTIES.

1. N.C. Officer on duty for the ensuing week:—Corpl. Wishart.
Next for duty:—Sergt. McPherson.

ARTILLERY.

PARADES.

2. The following is the detail of parades for the ensuing week:—
Tuesday, 5 p.m.—Musketry Preliminary Drills under Section Commanders. Eve Leary.
Thursday, 5 p.m.—Musketry Preliminary Drills under Section Commanders. Eve Leary.
Friday, 5 p.m.—Lecture on Visual Training and Judging Distance. (Paid.)

RE-ENROLMENT.

3. The undermentioned men having completed their original period of service have been permitted to re-enrol for a further period of three years:—
No. 2,186 Gr. W. E. Davis.
No. 2,317 Gr. J. O. Thornhill.

RESIGNATION.

4. His Excellency the Governor and Commander-in-Chief has been pleased to accept the resignation of the undermentioned man:—
No. 2,269 Gr. France.

LEAVE.

5. Leave of absence for three months has been granted to No. 2,393 Gr. Kelly from 28th July, 1913.

BAND.

STRENGTH.

6. The Commandant has accepted the resignation of No. 2,358 Band Apprentice Wallen. He will be paid up to and for the 13th July, and struck off the strength accordingly.

VOLUNTEERS.

PARADES.

7. The following is the detail of parades for the ensuing week:—
Tuesday, 5 p.m.—Musketry Preliminary Drills under Section Commanders.
Thursday, 5 p.m.—Musketry Preliminary Drills under Section Commanders.
Friday, 5 p.m.—Lecture on Visual Training and Judging Distance.

A. B. ROSE, Captain,
Staff Officer, Local Forces.

Judicial Notice.

BRITISH GUIANA.—IN THE SUPREME COURT

In Insolvency No. 1 of 1910.

In Re MOHAMED ISHMAEL, Insolvent.

NOTICE is hereby given that the Supreme Court by its order dated the 28th day of July, 1913, has been pleased to grant the release of the Official Receiver of British Guiana, the Assignee of the above-named Insolvent.

Registrar's Office of British Guiana, Georgetown, Demerara, this 29th day of July, 1913.

B. S. NEWSAM,
Acting Registrar.

Registrar's Notices.

EXECUTION SALES.

COUNTY OF BERBICE.

THE Advertisements of the Execution Sales, the second publication of which appeared in the "Official Gazette" of last Saturday (26th July, 1913), have been cancelled and withdrawn.

B. S. NEWSAM,
Acting Registrar.

Registrar's Office, New Amsterdam, Berbice, this 31st day of July, 1913.

REGISTRAR'S OFFICE,
British Guiana,
31st July, 1913.

IN the matter of the application by Frederick Lamplough, Consulting Engineer, of 53a Pall Mall, London, England, for a patent for an invention for "Improvements in or relating "to a process and apparatus for the conversion "of heavy hydrocarbons into lighter hydro-"carbons."

I DO hereby intimate to all to whom it may concern that on the 29th July, 1913, I accepted a complete specification of the said invention, and that any person may, within two months from the date of this advertisement of my acceptance of the said complete specification, give notice in writing, at the Registrar's Office aforesaid, of opposition to the grant of the said patent, in terms of section 10 (1) of the Patent Ordinance, 1902.

B. S. NEWSAM,
Acting Registrar.

REGISTRAR'S OFFICE,
British Guiana,
1st August, 1913.

In the matter of the application by Joseph Arthur King, of 237, Camp Street, Georgetown, in the colony of British Guiana, Solicitor, for a Patent for an invention for "Improvements relating to the extraction of juice from sugar cane and similar saccharine material."

I DO hereby intimate to all to whom it may concern that on the 1st August, 1913, I accepted a complete specification of the said invention, and that any person may, within two months from the date of this advertisement of my acceptance of the said complete specification, give notice in writing, at the Registrar's Office aforesaid, of opposition to the grant of the said Patent in terms of section 10 (1) of the Patent Ordinance, 1902.

B. S. NEWSAM,
Acting Registrar.

Digitized by Google

Transports and Mortgages.

Counties of Demerary & Essequebo.

16TH AUGUST, 1913.

[FIRST PUBLICATION.]

THE following TRANSPORTS and MORTGAGES are intended to be passed before one of Their Honours the Judges of the Supreme Court of British Guiana on any day after Saturday, the 16th day of August, 1913, which such Judge shall be pleased to appoint, viz. :—

1. By William Alstein Parker, Public Trustee of British Guiana, as Guardian of the Minors Gladys Johnson, Henry Johnson and Percy Johnson, and by Matilda Johnson, widow, of 66, Broad Street, Georgetown, as mother and natural guardian of her minor children Alfred Johnson and Elvie Johnson, they being duly authorised and appointed by an order of His Honour Maurice Julian Berkeley, acting Chief Justice of British Guiana, bearing date 1st July, 1913, the said minors Gladys Johnson, Henry Johnson and Percy Johnson, being the heirs *ab intestato* of their deceased parents Mary Theresa Johnson and Richard Henry Johnson, who were married in community of property, and also three of the heirs *ab intestato* of their deceased brother Karl Johnson, who was also one of the heirs *ab intestato* of his deceased parents the said Mary Theresa Johnson and Richard Henry Johnson, and the said minors Alfred Johnson and Elvie Johnson, being also two of the heirs *ab intestato* of their deceased father the said Richard Henry Johnson, and also two of the heirs *ab intestato* of their deceased half-brother the said Karl Johnson, TRANSPORT of west half of lot number 66 (sixty-six), in New Charlestown District, in the city of Georgetown, in the county of Demerara and colony of British Guiana, with all the buildings and erections thereon,—to and in favour of William Taylor Sadler, of lot 7, Broad Street, Georgetown.

2. By João Jose Rodriques, of lot 125, Carmichael Street, in the city of Georgetown, TRANSPORT of a piece of land situate on the right bank of the Pomeroon River, about 100 roods below Arripiaka Creek and one rood above a homestead of 10 acres surveyed for Benjamin Melville and having a façade of 25 roods S. 52° 54' West, and a mean depth of 300 roods S. 37° 06' E. and containing 25 acres as shewn on a diagram thereof by L. S. Hohenkerk, Government Surveyor, dated 17th March, 1902, and annexed to the Grant of the said piece of land (No. 3,165), subject to the conditions of the said Grant with all the buildings and erections thereon,—to and in favour of the Estate of Miguel de Abreu, deceased.

3. By Joaquim Ferreira Menezes, of 39 or 40, Broad Street, Georgetown, TRANSPORT of east half of the west half lots number 39 (thirty-nine) and 40 (forty), also known as 71 (seventy-one), and 72 (seventy-two), respectively, situate in Charlestown District, in the city of Georgetown, in the county of Demerary, and colony of British Guiana, with all the buildings and erections thereon, subject to a First Mortgage passed on the 10th day of August, 1912, in favour of The British Guiana Mutual Fire Insurance Company, Limited, of Hincks Street, Georgetown, Demerara,—to and in favour of Jacob Luck, of Plantation Diamond, East Bank, Demerary River.

4. By Joaquim Miguel Ramos de Souza, of lot 309, Murray Street, Georgetown, TRANSPORT of the quarter lot of land number 309 (three hundred and nine), adjoining the west quarter situate in Cumingsburg, also known and described in the town books as east half of west half lot number 309 (three hundred and nine), South Cumingsburg, city of Georgetown, county of Demerary, with all the buildings and erections thereon,—to and in favour of Thomas Arthur Durant, of lot 183, Charlotte Street, Bourda, Georgetown aforesaid.

5. By Virginia Daniel, widow, of Sparendaam, East Coast, Demerary, as one of the legatees under the last will and testament of James Daniel, deceased, agreeably with said last will and testament duly deposited in the Registrar's Office of British Guiana on the 5th September, 1905, TRANSPORT of the east half of lot number 33 (thirty-three) or 34 (thirty-four), south, which said lot forms one lot in the village of Sparendaam, in the county of Demerary, and colony of British Guiana, with all the buildings and erections thereon,—to and in favour of Francis Daniel, of Plaisance, East Coast, Demerary, aforesaid.

6. By Racholi, East Indian, R of D, No 82, *Casual*, 1901, singlewoman, in her quality as executrix under the last will and testament of Lalla, deceased, male East Indian immigrant, No. 81, *Casual*, 1901, which said last will and testament was proved and deposited in the Registrar Office of British Guiana on the 13th day of June, 1912, TRANSPORT of a piece of land part of a tract of land, situate on the left bank of the Abary Creek, in the county of Demerary, and colony of British Guiana, commencing at a point 510 roods above the upper sideline dam of lot number 1 (one), and extending thence upwards in façade S 16° 18' W 100 roods, by a mean depth N 73° 42' W 300 roods containing one hundred acres as shown on a diagram thereof made by F. U. Tronchin, acting Government Surveyor, on the 17th November, 1897, and attached to the Grant of the aforesaid tract of land the said piece of land hereby transported measuring 25 (twenty-five) roods façade by the whole depth of the said tract of land commencing from the northern boundary of the said tract of land and extending in a southerly direction subject to the conditions contained in the aforesaid Grant of the said tract of land,—to and in favour of Bipat, male East Indian immigrant, No. 1670, B.R., 1886, of Abary Creek, Mahaicony.

7. By John Johnson, of Bagotville, west bank, Demerary, TRANSPORT of one undivided twenty-second part of and in a piece of woodland known as Nieuw Soesdyke, situate in Canal No. 1, west bank, River Demerary, being two hundred roods façade by seven hundred and fifty roods in depth containing five hundred acres more or less,—to and in favour of Koileshur, male East Indian, No. 36,640, ex *Allanshaw*, 1887, of Good Hope, Canal No. 1, west bank, Demerary.

8. By the Colony of British Guiana, TRANSPORT of, *firstly*, cultivation lots numbers 94 (ninety-four), 436 (four hundred and thirty-six), section A, 257 (two hundred and fifty-seven), 258 (two hundred and fifty-eight) and 290 (two hundred and ninety), section B, parts of Plantation Triumph, situate on the east sea coast of the county of Demerara and colony of British Guiana, said lots being laid down and defined on a plan of portion of the said plantation by L. M. Nightingale, Government Surveyor, dated 20th March, 1911, and deposited in the Registrar's Office on the 11th July, 1912; and *secondly*, cultivation lots numbers 6 (six) and 49 (forty-nine), section D, parts of the said plantation, said lots being laid down and defined on a plan of portion of the said plantation by L. M. Nightingale, Government Surveyor, dated 4th September, 1912, and deposited in the Registrar's Office on the 19th December, 1912,—to and in favour of Kudrath, male, B.R., 849, of 1884, residing at Plantation Triumph.

9. By the Colony of British Guiana, TRANSPORT of cultivation lots numbers 46 (forty-six) and 469 (four hundred and sixty-nine), section A, parts of Plantation Triumph, situate on the east sea coast of the county of Demerara and colony of British Guiana, said lots being laid down and defined on a plan of portion of the said plantation by L. M. Nightingale, Government Surveyor, dated 20th March, 1911, and deposited in the Registrar's Office on the 11th July, 1912,—to and in favour of Chheddi, No. 31,603, ex *Foyle*, 1886, a male East Indian immigrant, residing at Plantation Triumph.

10. By the Colony of British Guiana, TRANSPORT of cultivation lot number 105 (one hundred and five), section B, part of Plantation Triumph, situate on the east sea coast of the county of Demerara and colony of British Guiana, said lot being laid down and defined on a plan of portion of the said plantation by L. M. Nightingale, Government Surveyor, dated 20th March, 1911, and deposited in the Registrar's Office on the 11th July, 1912.—to and in favour of Palai, No. 105,099, ex *Ems*, 1907, a male East Indian immigrant, residing at Plantation Triumph.

11. By the Colony of British Guiana, TRANSPORT of cultivation lot number 69 (sixty-nine), section A, part of Plantation Triumph, situate on the east sea coast of the county of Demerara and colony of British Guiana, said lot being laid down and defined on a plan of portion of the said plantation by L. M. Nightingale, Government Surveyor, dated 20th March, 1911, and deposited in the Registrar's Office on the 11th July, 1912,—to and in favour of Bhugwan, No. 55,943, ex *Sheila*, 1892, a male East Indian immigrant, residing at Plantation Mon Repos.

12 By the Colony of British Guiana, TRANSPORT of cultivation lot number 158 (one hundred and fifty-eight), section A, part of Plantation Triumph, situate on the east sea coast of the county of Demerara and colony of British Guiana, said lot being laid down and defined on a plan of portion of the said plantation by L. M. Nightingale, Government Surveyor, dated 20th March, 1911, and deposited in the Registrar's Office on the 11th July, 1912,—to and in favour of Beni, No. 96,222, ex *Moy*, 1903, a male East Indian immigrant, residing at Plantation Mon Repos.

13. By the Colony of British Guiana, TRANSPORT of lots numbers 15 (fifteen), 16 (sixteen), 17 (seventeen) and 18 (eighteen), section A, of the abandoned plantation called or known as Wismar,

Digitized by Google

otherwise Acara, otherwise Acaria, situate on the west bank of the river Demerara, bounded on the north by Plantation Christianburg, on the south and south-west by lands known as Old England, on the east by the river Demerara and on the west by Crown land, and marked on Bercheyck's chart of the said river as lot 52, on the west bank thereof, the said lots numbers 15 (fifteen), 16 (sixteen), 17 (seventeen) and 18 (eighteen), being laid down and defined on a diagram of parts of the said Plantations Christianburg and Wismar, made by William Chalmers, Crown Surveyor, dated 21st August, 1900, and deposited in the Registrar's Office of British Guiana on the 2nd November, 1900,—to and in favour of James Natherly, residing at Plantation Wismar.

14. By Samarat, male, No. 56,927, ex *Main*, 1892, of Plantation De Kinderen, West Coast, Demerary, TRANSPORT of south half of lot number 18 (eighteen), part of the front lands of Plantation Vreed-en-Hoop, *cum annexis*, situate on the west bank ot the river Demerary, in the county of Demerary and colony of British Guiana, the said lot being laid down and defined on a plan of the front lands of the said Plantation Vreed-en-Hoop, *cum annexis*, made by the Sworn Land Surveyor E. A. Haynes, dated the 2nd October, 1907, and deposited in the Registrar's Office of British Guiana on the 11th December, 1907, with a building thereon,—to and in favour of Pedro de Souza, o Vreed-en-Hoop, aforesaid

15. By Josephine Martha Harriet Alice Van Diepen Tengely, the wife of John Arthur Clarence Tengely, both of lot 26, New North Road, Bourda, in the city of Georgetown, A FIRST MORTGAGE on lot number 26 (twenty-six), situate in Bourda District, in the city of Georgetown, in the county of Demerary and colony of British Guiana, and all the buildings and erections thereon,—to and in favour of The Demerara Mutual Life Assurance Society, Limited, of lots 1, 2 and 3, High Street, Robbstown, Georgetown.

16. By William Taylor Sadler, of lot 7, Broad Street, in the city of Georgetown, A FIRST MORTGAGE on west half of lot number 66 (sixty-six), in New Charlestown District, in the city of Georgetown in the county of Demerary, and colony of British Guiana, and all the buildings and erections thereon, —to and in favour of The Demerara Mutual Life Assurance Society, Limited, of lots 1, 2 and 3, High Street, Robbstown, Georgetown.

17. By the Roman Catholic Bishop in British Guiana, A FIRST MORTGAGE on the west centre quarter lot number 129 (one hundred and twenty-nine), section A, in the Village of Friendship, east sea coast, county of Demerary, and all the buildings and erections thereon,—to and in favour of The British Guiana Building Society, Limited, of lots Nos. 1, 2 and 3, High Street, Georgetown.

18. By Edith Estelle Humphreys, born Dean, widow, of Danielstown Village, in the county of Essequebo, in her own right as having been married in community of property to her husband James Conrad Humphreys, deceased, and as mother and natural Guardian of her minor children, Edna Idalia Humphreys and Rawle Gladstone Humphreys being the sole heirs, *ab intestato*, of their deceased father, James Conrad Humphreys, aforesaid, being hereto duly authorised by an order of His Honour Albert Earnshaw, Acting Chief Justice of British Guiana, bearing date 30th day of July, 1913, TRANSPORT of a half acre of land, more or less, part of the front lands of Plantation Fear Not, situate on the Aroabische or west coast of the county of Essequebo, now called Danielstown, and known on a chart thereof by the Sworn Land Surveyor John McNeil, deposited in the Registrar's Office of British Guiana on tha 4th April, 1848, as lot number 18 (e ghteen), section B, with all the buildings and erections thereon, —to and in favour of Mazaarkhan, male East Indian, residing at Danielstown Village, aforesaid.

19. By Lachman, otherwise called Lutchman, free male East Indian immigrant, No. 46,491, ex *Jura*, 1890, of lot 30, Albouys Street, Albouystown, TRANSPORT of the north half of lot number 30 (thirty), measuring 16 Rhynland roods in length by 5¼ (five and one-fifth) Rhynland roods in breadth being part of that part or portion of Plantation La Penitence, situate on the east bank of the river Demerara, in the colony of British Guiana, extending from low water mark eastward 500 roods in depth by the whole breadth of the said plantation and known as Albouystown which said lot is laid down and defined on a diagram of part of Albouystown being part of the lands of the said Plantation La Penitence made by the Sworn Land Surveyor John Peter Prass, dated 5th June, 1886, and deposited in the Registrar's Office of British Guiana on the 9th day of October, 1886, without the building thereon, which is the property of Florence Smith,—to and in favour of Etwarreah, female, the minor child of Bhagwaneah, female creole East Indian, of lot , Hill Street, Albouystown.

Registrar's Office of British Guiana, Georgetown, Demerary, this 1st day of August, 1913.

B. S. NEWSAM,
Acting Registrar.

Counties of Demerary & Essequebo.

9TH AUGUST, 1913.

[SECOND PUBLICATION.]

THE following TRANSPORTS and MORTGAGES are intended to be passed before one of Their Honours the Judges of the Supreme Court of British Guiana on any day after Saturday, the 9th day of August, 1913, which such Judge shall be pleased to appoint, viz.:—

1. By Jane Elizabeth Yhap, born Chan-a-King, of Anna Catharina Village, West Coast, Demerara, widow, in her quality as sole heiress under the mutual last will and testament of her parents Chan-a-King and How Shee, both deceased, agreeably with said will duly deposited in the Registrar's office of British Guiana on the 13th July, 1911, TRANSPORT of west half of the south half of lot number 138 (one hundred and thirty-eight), part of Plantation Mindenburg now called Bagotville, situate on the west bank of the River Demerary known on a plan or chart thereof by the Sworn Land Snrveyor Henry Rainsford, dated April, 1884, and deposited in the Registrar's Office of the counties of Demerary and Essequebo on the 14th of April, 1847, with one building thereon,—to and in favour of Augustus Major of Good Intent, West Coast, Demerara.

2. By Juliana Barker, assisted as far as need be by her husband James Jonathan Barker, both of lot 117, Cowan Street, Kingston, Georgetown, TRANSPORT of lot number 59 (fifty-nine), known on the Receiver's Books, as three-quarter lot number 59 (fifty-nine), in Werk-en-Rust District, in the city of Georgetown, in the colony of British Guiana, with the buildings and erections thereon,—to and in favour of Gertrude Haynes, the wife of Josiah Haynes, both of lot 53, Barr Street, Albouystown, Georgetown.

3. By William Henry Macrae, of lot 30, Bent Street, Georgetown, TRANSPORT of the west half of lot number 30 (thirty), situate in North Newburg, Werk-en-Rust, known and described in the Town Books as west half lot number 30 (thirty), North Freeburg, in the city of Georgetown, in the county of Demerary, and colony of British Guiana, with all the buildings and erections thereon,—to and in favour of Ebenezer Wilberforce Stephens, of lot 23, John Street, Georgetown

4. By Abraham Van Battenburg Cameron, one of the joint and several attorneys in this colony of Thomas Mayers, agreeably with Power of Attorney executed and recorded in the Registrar's Office of British Guiana on the 18th day of March, 1913, TRANSPORT of cultivation lot number 11 (eleven), section F, part of Plantation La Grange, *cum annexis*, situate on the left bank of the Demerara River, in the county of Demerara, and colony of British Guiana, said lot number 11 (eleven), being laid down and defined on a diagram of the said Plantation by E. C. H. Klautky, Sworn Land Surveyor, dated 18th April, 1908, and deposited in the Registrar's Office of British Guiana on the 21st September, 1910,—to and in favour of Thomas Barrington Mapp, of Bagotville, West Bank, Demerara River.

5. By Joseph John Ethwaree, of Plantation Diamond, West Bank, Demerara, TRANSPORT of an undivided half of a piece of land part of Plantation Golden Grove, situate on the east bank ot the river Demerary three roods in façade and extending to the punt trench immediately in front of the bush behind the lot, bounded on the east by the punt trench aforesaid, on the west by the public road and on the north and south by the lands of said plantation Golden Grove, with the building and erection thereon,—to and in favour of Jonathan Adolphus Hercules, of Plantation Diamond.

6. By Pariana Gownder, also known as Peryana Gownder, of lot 169, Upper Charlotte Street, Bourda, in his quality as one of the joint and several duly constituted attorneys in this colony of James Viapree, agreeably with power of attorney executed and recorded in the Registrar's Office of British Guiana on the 10th day of June, 1913, TRANSPORT of west half of lot number 209 (two hundred and nine), in that part of Georgetown called Lacytown, as laid down and defined on the plan of the Town Districts, situated on the lands of the Vlissengen Estate, made by the Sworn Land Surveyor, Luke M. Hill, dated the 17th June, 1879, and deposited in the Registrar's Office of the counties of Demerary and Essequebo on the 1st of September, 1879, said plan having been approved of by the Governor and Court of Policy on

Digitized by Google

the 22nd September, 1879, and deposited in the Registrar's Office aforesaid in pursuance of the provisions of section sixty-four of Ordinance No. 2 of the year 1876, with all the buildings and erections thereon, subject to the lien of the Receiver General of British Guiana, and subject also to a First Mortgage thereon, in favour of The British Guiana Mutual Fire Insurance Company, Limited, dated the 9th April, 1910,—to and in favour of Augusto Correia, of lots 91 and 92, Sussex Street, Albouystown.

7. By Manoel Ferreira, of 154, Oronoque Street, Bourda, Georgetown, TRANSPORT of the west half of lot No. 49 (forty-nine), in that part of Georgetown called Bourda, as laid down and defined on the plan of the Town Districts, situated on the lands of the Vlissengen Estate, made by the Sworn Land Surveyor Luke M. Hill, dated 17th June, 1879, and deposited in the Registrar's Office of the counties of Demerary and Essequebo on the first of November, 1879, said plan having been approved of by the Governor and Court of Policy on the 22nd September, 1879 and deposited in the Registrar's Office aforesaid in pursuance of the provisions of section 64 (sixty-four), of Ordinance No. 2 of the year 1876, with all the buildings and erections thereon,—to and in favour of Margaret Amanda Straker, the wife of Joseph Abraham Straker, of lot 31, Bent Street, in the city of Georgetown, aforesaid.

8. By Henry Theophilus Croal, of Sans Souci, Wakenaam, TRANSPORT of lot letter B, Sans Souci, in the Melville and Sans Souci Country District, in the county of Essequebo and in the colony of British Guiana, no building thereon,—to and in favour of Shivlochan, male East Indian immigrant, No. 211, B.R., 1887, of Good Success, Wakenaam, aforesaid.

9. By the Colony of British Guiana, TRANSPORT of cultivation lot number 52 (fifty-two), section A, part of Plantation Triumph, situate on the east sea coast of the county of Demerara and colony of British Guiana, said lot being laid down and defined on a plan of a portion of the said plantation by L. M. Nightingale, Government Surveyor, dated 20th March, 1911, and deposited in the Registrar's Office on the 11th July, 1912,—to and in favour of Bharos, No. 107,371, ex *Ganges*, 1908, a male East Indian immigrant, residing at Plantation Mon Repos.

10. By the Colony of British Guiana, TRANSPORT of cultivation lot number 392 (three hundred and ninety-two), section A, part of Plantation Triumph, situate on the east sea coast of the county of Demerara and colony of British Guiana, said lot being laid down and defined on a plan of portion of the said plantation by L. M. Nightingale, Government Surveyor, dated 20th March, 1911, and deposited in the Registrar's Office on the 11th July, 1912,—to and in favour of Abdul Kadir, No. 77,159, ex *Jura*, 1897, a male East Indian immigrant residing at Plantation Triumph.

11. By the Colony of British Guiana, TRANSPORT of cultivation lot number 172 (one hundred and seventy-two), section A, part of Plantation Triumph, situate on the east sea coast of the county of Demerara and colony of British Guiana said lot being laid down and defined on a plan of portion of the said plantation by L. M. Nightingale, Government Surveyor, dated 20th March, 1911, and deposited in the Registrar's Office on the 11th July, 1912,—to and in favour of Jasla, No. 87,207, ex *Mersey*, 1900, a single East Indian woman residing at Plantation Mon Repos.

12. By the Colony of British Guiana, TRANSPORT of cultivation lots number 364 (three hundred and sixty-four) and 365 (three hundred and sixty-five) section A, part of Plantation Triumph, situate on the east sea coast of the county of Demerara and colony of British Guiana, said lots being laid down and defined on a plan of portion of the said plantation by L. M. Nightingale, Government Surveyor, dated 20th March, 1911, and deposited in the Registrar's Office on the 11th July, 1912,—to and in favour of Alibux, No. 81,343, ex *Foyle*, 1899, a male East Indian immigrant residing at Plantation Triumph.

13. By the Colony of British Guiana, TRANSPORT of cultivation lot number 159 (one hundred and fifty-nine), Section A, part of Plantation Triumph, situate on the east sea coast of the county of Demerara and colony of British Guiana, said lot being land down and defined on a plan of a portion of the said plantation by L. M. Nightingale, Government Surveyor, dated 20th March, 1911, and deposited in the Registrar's Office on the 11th July, 1912,—to and in favour of Ramlall, No. 107,636, ex *Ganges*, 1908, a male East Indian immigrant residing at Plantation Mon Repos.

14. By the Colony of British Guiana, TRANSPORT of lot 20 (twenty), Section C, part of the plantation not in cultivation called Christianburg or Christianenburg, situate on the west bank of the river Demerary, between the creek Budaliwalla otherwise called Bordelurale, on the southern boundary line of lot 49, west bank of the Demerara River, as shewn on Bercheyck's chart of the Demerara river, and the abandoned Plantation Acara, otherwise called Wismar being two thousand five hundred acres of land and marked on Bercheyck's chart of the river as lots 50 and 51 on the west bank thereof, said lot being laid down and defined on a diagram of part of the said plantation by William Chalmers, Crown Surveyor, dated 21st August, 1900, and deposited in the Registrar's Office of British Guiana on the 2nd November, 1900,—to and in favour of James Stuart Jones, residing at Plantation Christianburg, Demerara River.

15. By Antonio Nepomuceno Santos, of lot 30, Hadfield Street, Georgetown, in the city of Georgetown, Bachelor, TRANSPORT of the western half of lot number 53 (fifty-three), situate in Albert-town Dis-District, in the city of Georgetown, in the county of Demerary, with all the buildings and erections thereon,—to and in favour of William Henry Cornelius Nurse, of lot 53, Fourth Street, Albert-town, Georgetown, Demerara.

16. By William Henry Cornelius Nurse, of lot 53, Fourth Street, in the city of Georgetown, a FIRST MORTGAGE on the western half of lot number 53 (fifty-three), situate in Albert-town District, in the city of Georgetown, in the county of Demerary, with all the buildings and erections thereon,—to and in favour of Antonio Nepomuceno Santos, of lot 33, Hadfield Street, Georgetown, Demerara.

17. By Jessamie August, of 183, Upper Charlotte Street, Bourda, Georgetown, a FIRST MORTGAGE on west half of lot number 183 (one hundred and eighty-three), in that part of Georgetown called Bourda as laid down and defined on the plan of the Town districts, situated on the lands of the Vlissengen estate made by the Sworn Land Surveyor Luke M. Hill, dated 17th June, 1879, and deposited in the Registrar's Office of the counties of Demerary and Essequebo on the 1st of November, 1879, said plan having been approved of by the Governor and Court of Policy on the 22nd of September, 1879, and deposited in the Registrar's Office aforesaid in pursuance of the provisions of section 64 of Ordinance No. 2 of the year 1876, and all the buildings and erections thereon,—to and in favour of The People's Pawnbroking Company, Limited, of 5, Robb Street, Robbstown, Georgetown, Demerara.

18. By Oulphut female, B.R., No. 144, 1880, the wife of Amijadly, both of Danielstown, Essequebo, TRANSPORT of lot C, part of Plantation Coffee Grove, situate on the west sea coast of the county of Essequebo, in the colony of British Guiana, said lot being laid down and defined on a diagram of the said Plantation Coffee Grove by George D. Bayley, Sworn Land Surveyor, dated 2nd July, 1904, and deposited in the Registrar's Office of British Guiana on the 4th day of August, 1904, with a right of drainage through the trenches of said estate,—to and in favour of Talib, male East Indian immigrant, No. 84,328, ex *Erne*, 1900, of Coffee Grove, Essequeb.

19. By Manoel de Freitas, of east half of lot number 50 (fifty), Louisa Row, Georgetown, TRANSPORT of the east half of lot number 68 (sixty-eight), in that part of Georgetown called Bourda, as laid down and defined on the plan of the Town Districts situated on the lands of the Vlissengen estate, made by the Sworn Land Surveyor Luke M. Hill, dated 17th June, 1879, and deposited in the Registrar's Office of the counties of Demerary and Essequebo on the first of November, 1879, said plan having been approved of by the Governor and Court of Policy on the 22nd of September, 1879, and deposited in the Registrar's Office aforesaid, in pursuance of the provisions of sixty-four of Ordinance No. 2 of the year 1876, with all the buildings and erections thereon, subject to a First Mortgage passed on the 12th November, 1910, in favour of The British Guiana Mutual Fire Insurance Company, Limited, of lots 27, 28 and 29, Robb and Hincks Streets, Georgetown,—to and in favour of Joseph Alexander Quail, of lot 38, Upper D'Urban Street, Wortmanville, Georgetown.

20. By Thomas Arthur Durant, of lot 183, Charlotte Street, Bourda, Georgetown, TRANSPORT of the east (½) half of lot number 183 (one hundred and eighty-three), in that part of Georgetown called Bourda, as laid down and defined on the plan of the Town Districts, situated on the lands of the Vlissengen estate made by the Sworn Land Surveyor Luke M. Hill, and dated 17th June, 1879, and deposited in the Registrar's Office of the counties of Demerary and Essequebo on the first of November, 1879, said plan having been approved of by the Governor and Court of Policy on the 22nd of September, 1879, and deposited in the Registrar's Office aforesaid, in pursuance of the provisions of section sixty-four of Ordinance No. 2 of the year 1876, with all the buildings and erections thereon,—to and in favour of Theodore Clifton Caines, of lot 18, High Street, Georgetown.

Digitized by Google

21. By Theodore Clifton Caines, of lot 18, High Street, in the city of Georgetown, a FIRST MORTGAGE on east half of lot number 183 (one hundred and eighty-three), in that part of Georgetown called Bourda, as laid down and defined on the plan of the Town districts, situated on the lands of the Vlissengen estate, made by the Sworn Land Surveyor Luke M. Hill, dared 17th June, 1879 and deposited in the Registrar's Office of the counties of Demerary and Essequebo on the First of November, 1879, said plan having been approved of by the Governor and Court of Policy on the 22nd of September, 1879 and deposited in the Registrar's Office aforesaid, in pursuance of the provisions of sections sixty-four of Ordinance No. 2 of the year 1876, and all the buildings and erections thereon,—to and in favour of The Demerara Mutual Life Assurance Society, Limited, of lots 1, 2 and 3, High Street, Robbstown, Georgetown.

22. By Jacob Luck, of Plantation Diamond, East Bank, Demerary, TRANSPORT of the east one-third of lot number 260 (two hundred and sixty), situate in North Cumingsburg District, in the city of Georgetown, in the county of Demerary and colony of British Guiana, with all the buildings and erections thereon, subject to a First Mortgage passed in favour of The Hand-in-Hand Mutual Guarantee Fire Insurance Company of British Guiana, Limited, on the 5th day of August, 1911,—to and in favour of Joseph Nathaniel Earle, of lot 259, Thomas Street, Georgetown.

23. By Florencio Gomes Pereira, of lot 111, Carmichael Street, Georgetown, and by Manoel Gomes, at present absent from the colony but appearing herein by his duly constituted joint attorneys in this colony, Francisco Gonsalves of, lot 14, D'Urban Street, Georgetown, and John de Freitas, of Regent Street, Georgetown, aforesaid, agreeably with power of attorney executed and recorded in the Registrar's Office of British Guiana on the 29th day of April, 1913, TRANSPORT of lot number 166 (one hundred and sixty-six) in that part of Georgetown called Lacytown as laid down and defined on the plan of the Town Districts situated on the lands of the Vlissengen Estate, made by the Sworn Land Surveyor Luke M. Hill, dated 17th June, 1879, and deposited in the Registrar's Office of the counties of Demerary and Essequebo on the first of November, 1879, said plan having been approved of by the Governor and Court of Policy on the 22nd of September, 1879, and deposited in the Registrar's Office aforesaid in pursuance of the provisions of section sixty-four of Ordinance No. 2 of the year 1876 with all the buildings thereon, subject to the lien of the Receiver General of British Guiana,—to and in favour of James Nathaniel Brotherson, of 13, Sussex Street, Georgetown.

24. By Robert Henry Andrews, of lot 62, Bent Street, in the city of Georgetown, A FIRST MORTGAGE, on the south half of lot number 62 (sixty-two), in North Freeburg District, in the city of Georgetown, in the county of Demerary and colony of British Guiana and all the buildings and erections thereon,—to and in favour of The British Guiana Building Society, Limited, of lots Nos. 1, 2 and 3, High Street, Georgetown.

25. By Lutchman, otherwise known as Lachman, free male East Indian immigrant, No. 46,491, ex *Jura*, 1890, of lot 30, Albouys Street, Albouystown, in the city of Georgetown, TRANSPORT of south half of lot number 30 (thirty), measuring sixteen Rhynland roods in length by five and one fifth Rhynland roods in breadth being part of that part or portion of Plantation La Penitence, situate on the east bank of the river Demerary, in the colony of British Guiana extending from low water-mark eastward 500 roods in depth by the whole breadth of the said plantation and known as Albouystown, which said lot is laid down and defined on a diagram of part of Albouystown being part of the lands of the said Plantation La Penitence, made by the Sworn Land Surveyor John Peter Prass, dated 5th June, 1886, and deposited in the Registrar's Office of British Guiana on the 9th day of October, 1886, with all the buildings and erections thereon, save and except two troolie houses each respectively being the property of Florence Smit hand Soobratee, free male East Indian, subject to a First Mortgage passed in favour of The British Guiana Building Society, Limited, on the 21st day of June, 1913,—to and in favour of Bahadoor, free male East Indian immigrant, No. 3,831, *Sussex*, 1873, of La Penitence, East Bank, Demerary.

26. By Margaret Amanda Straker, the wife of Joseph Abraham Straker, both of lot 31, Bent Street, in the city of Georgetown, a FIRST MORTGAGE on the west half of lot number 49 (forty-nine), in that part of Georgetown called Bourda as laid down and defined on the plan of the Town Districts, situated on the lands of the Vlissengen Estate, made by the Sworn Land Surveyor Luke M. Hill, dated 17th June, 1879, and deposited in the Registrar's Office of the counties of Demerary and Essequebo on the 1st of November, 1879, said plan having been approved of by the Governor and Court of Policy on the 22nd September, 1879, and deposited in the Registrar's Office aforesaid in pursuance of the provisions of section 64 of Ordinance No. 2 of the year 1876, and all the buildings and erections thereon,—to and in favour of The British Guiana Building Society, Limited, of lots Nos. 1, 2, and 3, High Street, Georgetown.

Registrar's Office of British Guiana, Georgetown, Demerary, this 25th day of July, 1913.

B. S. NEWSAM,
Acting Registrar.

Counties of Demerary & Essequebo.

2ND AUGUST, 1913.

[THIRD PUBLICATION.]

THE following TRANSPORTS and MORTGAGES are intended to be passed before one of Their Honours the Judges of the Supreme Court of British Guiana on any day after Saturday, the 2nd day of August, 1913, which such Judge shall be pleased to appoint:—

1. By the Colony of British Guiana, TRANSPORT of house lot number 18 (eighteen), part of the front lands of Plantation Windsor Forest, *cum annexis*, situate on the west sea coast of the county of Demerara and colony of British Guiana, said lot being laid down and defined on a plan of a portion of the said plantation by A. J. Cheong, Government Surveyor, dated 11th January, 1912, and deposited in the Registrar's Office on the 26th June, 1912,—to and in favour of Jinsi, No. 54,295, ex *Bann*, 1892, a single East Indian woman, residing at Plantation Windsor Forest.

2. By the Colony of British Guiana, TRANSPORT of house lot number 21 (twenty-one), part of the front lands of Plantation Windsor Forest *cum annexis*, situate on the west sea coast of the county of Demerara and colony of British Guiana, said lot being laid down and defined on a plan of portion of the front lands of the said plantation by A. J. Cheong, Government Surveyor, dated 11th January, 1912, and deposited in the Registrar's Office on the 26th June, 1912,—to and in favour of Lallohary, *alias* Mang a, M.B.R., 132 of 1879, residing at Plantation Windsor Forest.

3. By the Colony of British Guiana, TRANSPORT of cultivation lots numbers 343 (three hundred and forty-three) and 344 (three hundred and forty-four), Section A, parts of Plantation Triumph, situate on the east sea coast of the county of Demerara and colony of British Guiana, said lots being laid down and defined on a plan of portion of the said plantation by L. M. Nightingale,, Government Surveyor, dated 20th March, 1911, and deposited in the Registrar's Office on the 11th July, 1912,—to and in favour of Henry Lynch Wilkinson, residing at Plantation Graham's Hall, East Coast.

4. By the Colony of British Guiana, TRANSPORT of, firstly, cultivation lot number 75 (seventy-five), Section B, part of Plantation Clonbrook, situate on the east sea coast of the county of Demerara and colony of British Guiana, said lot being laid down and defined on a plan of the said plantation by E. S. E. Parker, Government Surveyor, dated 25th March, 1908, and deposited in the Registrar's Office on the 28th April, 1910; and secondly, house lot number 27 (twenty-seven), Section A, part of the front lands of the said plantation, said lot being laid down and defined on a plan of portion of the front lands of the said plantation by James A. P. Bowhill, Government Surveyor, dated 3rd December, 1909, and deposited in the Registrar's Office on the 28th April, 1910,—to and in favour of Sanwroo, No. 56,931, ex *Main*, 1892, a male East Indian immigrant, residing at Plantation Clonbrook.

5. By the Colony of British Guiana, TRANSPORT of cultivation lot number 178 (one hundred and seventy-eight), Section B, part of Plantation Triumph, situate on the east sea coast of the county of Demerara and colony of British Guiana, said lot being laid down and defined on a plan of portion of the said plantation by L. M. Nightingale, Government Surveyor, dated 20th March, 1911, and deposited in the Registrar's Office on the 11th July, 1912,—to and in favour of Chitamon, No. 40,568, ex *Foyle*, 1889, a male East Indian immigrant, residing at Plantation Success.

6. By the Colony of British Guiana, TRANSPORT of cultivation lot number 85 (eighty-five), section A, part of Plantation Triumph, situate on the east sea coast of the county of Demerara and colony of British Guiana, said lot being laid down and defined on a plan of portion of the said plantation by L. M. Nightingale, Government Surveyor, dated 20th March, 1911, and deposited in the Registrar's Office

Digitized by Google

on the 11th July, 1912,—to and in favour of Somai, No. 99,119, ex *Moy*, 1905, a male East indian immigrant residing at Plantation Mon Repos.

7. By the Colony of British Guiana, TRANSPORT of cultivation lot number 298 (two hundred and fifty-eight), section A, part of Plantation Triumph, situate on the east sea coast of the county of Demerara and colony of British Guiana, said lot being laid down and defined on a plan of portion of the said plantation by L. M. Nightingale, Government Surveyor, dated 20th March, 1911, and deposited in the Registrar's Office on the 11th July, 1912,—to and in favour of Chhotu, No. 93,836, ex *Forth*, 1902, a male East Indian immigrant, residing at Plantation Triumph.

8. By the Colony of British Guiana, TRANSPORT of cultivation lot number 89 (eighty-nine). section A, part of Plantation Triumph, situate on the east sea coast of the county of Demerara and colony of British Guiana, said lot being laid down and defined on a plan of portion of the said plantation by L. M. Nightingale. Government Surveyor, dated 20th March, 1911, and deposited in the Registrar's Office on the 11th July, 1912,—to and in favour of Ajodhia, No. 93,719, ex *Forth*, 1902, a male East Indian immigrant, residing at Plantation Mon Repos.

9. By the Colony of British Guiana, TRANSPORT of cultivation lots numbers 99 (ninety-nine). 117 (one hundred and seventeen), section A ; 157 (one hundred and fifty-seven), 162 (one hundred and sixty-two) and 167 (one hundred and sixty-seven), section B, parts of Plantation Triumph, situate on the east sea coast of the county of Demerara and colony of British Guiana, said lots being laid down and defined on a plan of portion of the said plantation by L. M. Nightingale, Government Surveyor, dated 20th March, 1911, and deposited in the Registrar's Office on the 11th July, 1912,—to and in favour of Lotha, No. 258, ex *King Arthur*, 1878, a male East Indian immigrant residing at Plantation Triumph.

10. By the Colony of British Guiana, TRANSPORT of cultivation lots numbers 253 (two hundred and fifty-three), section A, 245 (two hundred and forty-five), 246 (two hundred and forty-six), 247 (two hundred and forty-seven) and 248 (two hundred and forty-eight), section B, parts of Plantation Triumph, situate on the east sea coast of the county of Demerara and colony of British Guiana, said lots being laid down and defined on a plan of a portion of the said plantation by L. M. Nightingale, Government Surveyor, dated 20th March, 1911, and deposited in the Registrar's Office on the 11th July, 1912, to and in favour of Gurib, male, B.R., 558, of 1887, residing at Plantation Triumph.

11. By the Colony of British Guiana, TRANSPORT of cultivation lot number 157 (one hundred and fifty-seven), section A, part of Plantation Triumph, situate on the east sea coast of the county of Demerara and colony of British Guiana, said lot being laid down and defined on a plan of portion of the said plantation by L. M. Nightingale, Government Surveyor, dated 20th March, 1911, and deposited in the Registrar's Office on the 11th July, 1912,—to and in favour of Bilasi, No. 68,704, ex *Aron*, 1894, a single East Indian woman, residing at Plantation Mon Repos.

12 By the Colony of British Guiana, TRANSPORT of cultivation lot number 252 (two hundred and fifty-two), section A, part of Plantation Triumph, situate on the east sea coast of the county of Demerara and colony of British Guiana, said lot being laid down and defined on a plan of portion of the said plantation by L. M. Nightingale, Government Surveyor, dated 20th March, 1911, and deposited in the Registrar's Office on the 11th July, 1912, –to and in favour of Ramdial, No. 96,665, ex *Moy*, 1903, a male East Indian immigrant, residing at Plantation Triumph.

13. By Caroline Beatrice Timmerman, widow, of Wakenaam, TRANSPORT of the west half of west half of lot number 16 (sixteen), section A, west half of west half of lot number 24 (twenty-four), section B, west half of west half of lot number 24 (twenty-four), section C, Plaisance, in the Plaisance Village District, in the county of Demerary and in the colony of British Guiana, with all the buildings and erections thereon, subject to a First Mortgage passed thereon in favour of The British Guiana Building Society, Limited, on the 29th March, 1913,—to and in favour of James William Bobb Semple, of Plantation Ogle, Demerara.

14. By Ragmatia, single female East Indian, (R. of D.), No. 52,241, ex *Jura*, 1891, of Chateau Margot, East Coast, Demerara, in her quality as sole executrix under the last will and testament of Buldeo, deceased, which said last will and testament was deposited in the Registrar's Office of British Guiana on the 3rd day of March, 1913, and by Sookdaw, otherwise known as and called Sookdeao, male East Indian (R. of D.), No. 52,249, ex *Jura*, 1891, of Pine Ground, Mahaicony Creek, Demerara, and by Ramsuran, male East Indian Immigrant, No. 52,195, ex *Jura*, 1891, and Bosmathia, female East Indian immigrant, No. 51,876, ex *Jura*, 1891, singlewoman, both of Chateau Margot, East Coast, Demerara, and by Bosmathia aforesaid, a FIRST MORTGAGE, *firstly*, (*a*) a tract of Crown land, situate, lying and being on the right bank of the Mahaicony Creek commencin g at a paal about 340 roods above Yarou Creek and next to a tract 25 of acres surveyed for Madhoo, and extending thence upwards in façade S. 9° 25' E. (Mag.) 25 roods by a mean depth N. 80° 35' E, of 300 roods in the county of Demerary and colony of British Guiana, and containing 25 acres as shown on a diagram by Henry H. Bouglé Surveyor, dated the 12th day of July, 1902, a copy of which diagram together with a copy of the Grant said tract of land is deposited in the Government Land Deparment subject to the conditions of the said Grant, the property of the estate of Buldeo, deceased, male East Indian immigrant, No. 41,788, ex *Sheila*, 1889; (*b*) a piece of land forming part of a certain tract of Crown land situate, lying and being on the right bank of the Mahaicony Creek, commencing at a paal at the extremity of the lower side line of Grant No. 3,273, 100 roods below Mora Creek, and extending thence in façade S. 9 40' E, 25 roods by a mean depth N. 80° 20' E of 300 roods in the county of Demerara and colony of British Guiana and containing twenty-five Rhynland acres as shown on a diagram by John Mullin, acting acting Government Surveyor, dated the 10th day of October, 1908, and annexed to the Grant, No. 4,595 of the said tract of land issued to the said Ganesh on the 19th February, 1909, the said piece of land hereby transported having a façade of 17 (seventeen) roods commencing 8 (eight) roods from the southern boundary of the said tract of land and extending in a northerly direction by the whole depth of the said tract of land, subject to the conditions of the said Grant, the property of the estate of Buldeo, deceased, aforesaid, *secondly*, the north half of the tract of Crown land, situate, lying and being on the right bank of the Mahaicony Creek, commencing at a paal about 205 roods below the Pine Ground Little Creek and above a tract of 25 acres surveyed for Deotadin, and extending thence upwards in façade S. 9° 25' E. (Magnetic) 25 roods by a mean depth N 80° 35' E. of 300 roods, in the county of Demerara and colony of British Guiana, and containing 25 acres as shown on a diagram by Henry H. Bouglé, Surveyor, dated the 29th day of July, 1902, subject to the conditions of the said Grant, with the building thereon, the property of the aforesaid Sookdaw, *thirdly*, the south half of a piece of land situate on the right bank of the Mahaicony Creek commencing at a paal about 205 roods below Pine Ground Little Creek and above a tract of 25 acres surveyed for Deotadin and extending thence upwards in façade S. 9° 25' E. 25 roods, by a mean depth N. 80° 35' E, of 300 roods and containing 25 acres as shown on a diagram thereof by Henry H. Bouglé, Surveyor, dated 29th July, 1902, and annexed to the Grant of the said land, subject to the conditions of the said Grant, the property of the aforesaid Ramsuran and Bosmathia ; *fourthly*, twelve (12) head of cattle on the above piece of land, the property of Bosmathia, aforesaid,—to and in favour of Abdul Rahman, male East East Indian immigrant, No. 59,319, ex *Lena*, 1893, of Peter's Hall Village, East Bank, in the county of Demerara.

15. By Francis Goveia, of Ann's Grove, East Coast, Demerara, a FIRST MORTGAGE on firstly, south half of lot number 67 (sixty-seven), section G ; east half of south quarter of lot number 43 (forty-three), section F ; east half of north half of lot number 44 (forty-four), section F ; south one-third of lot number 14 (fourteen), section E ; south one-third of lot number 11 (eleven), section D ; lot number 5 (five), section C, south half of lot number 50 (fifty) section C, Ann's Grove, in the Ann's Grove and Two Friends Village District, in the county of Demerary and in the colony of British Guiana, and on the buildings and erections thereon ; and secondly, on all and singular the stock-in-trade, good-will, goods, wares, merchandise, furniture, fixtures, fittings, utensils and further appurtenances of every description, book and other debts, assets and choses in action of the dry goods business now or hereafter carried on by the Mortgagor on the aforesaid lot 44, Ann's Grove, East Coast, Demerara, whether carried on upon the said premises or elsewhere in the colony of British Guiana, and on all other stock-in-trade, good-will, goods, wares, merchandise, furniture, fixtures, fittings, utensils and further appurtenances of every description, book and other debts, assets and choses in action which may hereafter be brought in or taken into the said business either in addition to those at present existing or in substitution therefor or which may be due to the Mortgagor hereafter in regard to the business which may hereafter be carried on by the Mortgagor whether carried on upon the said premises or elsewhere in the said colony of British

Digitized by Google

Guiana, and the licences for carrying on the said business to and in favour of Manoel Gomes of 222, Camp Street, Georgetown.

16. By Manoel Victor De Cambra and Henry Joaquim de Freitas of Mahaicony, East Coast, county of Demerary, TRANSPORT of a piece of of land measuring 3s (three and a half) roods in width and 750 (seven hundred and fifty) roods in depth, situate at Catherineville, Mahaicony, on the east sea coast of the county of Demerary, bounded on the north by the Atlantic Ocean, on the south by Crown lands, on the east by lands belonging to Sunker, and on the west by lands belonging to E. Williams, there being no buildings thereon, save and except a strip of land 100 feet in width as at present enclosed by wire fence on which the Railway line runs and belonging to the Demerara Railway Company,—to and in favour of Jagdam, male, C.R.. No. 442 J. of 1886, of Mahaicony.

17. By the Official Receiver of British Guiana, as assignee of the property of Francis Mendonça, insolvent, TRANSPORT of the west half of west half of lot number 24 (twenty-four) measuring 8 (eight) Rhynland roods in length by five and one-half Rhynland roods in breadth being part of that portion of Plantation LaPenitence, situate on the east bank of the river Demerary, in the colony of British Guiana extending from low water-mark eastward 500 roods in depth by the whole breadth of said plantation and known as Albouystown which said lot is laid down and defined on a diagram of part of Albouystown being part of the lands of the said plantation made by the Sworn Land Surveyor John Peter Prass, dated 5th June, 1886, and deposited in the office in Georgetown of the Registrar of British Guiana on the 9th of October, 1886, with the buildings and erections thereon,—to and in favour of Bismela or Bismilla, singlewoman, No. 87,048, ex *Mersey*, 1900, of Meadow Bank, East Bank, Demerary river.

18. By Bismela or Bismilla, singlewoman, No. 87,048, ex *Mersey*, 1900, of Meadow Bank, East Bank, Demerary, TRANSPORT of the west half of west half of lot number 24 (twenty-four), measuring 8 (eight) Rhynland roods in length by five and one-half Rhynland roods in breadth being part of that portion of Plantation LaPenitence, situate on the east bank of the river Demerary, in the colony of British Guiana extending from low water mark eastward 500 roods in depth by the whole breadth of said plantation and known as Albouystown which said lot is laid down and defined on a diagram of part of Albouystown being part of the lands of the said plantation made by the Sworn Land Surveyor John Peter Prass, dated 5th June, 1886, and deposited in the office in Georgetown of the Registrar of British Guiana on the 9th of October, 1886, with the buildings and erections thereon,—to and in favour of Lalmun, male East indian, No. 19, *Casual*, 1901, of Albouystown, aforesaid.

19. By Bhugia, female Indian immigrant, No. 7,945, ex *Atlanta*, 1874, in her quality as executrix under the last will and testament of Boijoo, male, No. 66, ex *Rohilla*, 1880, deceased, of Sisters village, West Bank, Demerara, agreeably with said will duly deposited in the Registrar's Office of British Guiana on 10th May, 1913, TRANSPORT of east half of lot number 35 (thirty-five), section A, the east half of lot number 44 (forty-four), section B, and the east half of lot number 42 (forty-two), section C. in the village of Sisters, in the county of Demerary, and in and in the colony of British Guiana, no buildings thereon,—to and in favour of Somaru, male, No. 2,045, ex *Allanshaw*, 1891, of Sisters villlage, West Bank, Demerara.

20. By Theresa Cecelia Duke, assisted as far as need be by husband, Job Duke, both of lot 4, Smyth Street, in the city of Georgetown, a FIRST MORTGAGE on the south half of lot number 4 (four), situate in South Freeburg, Werk-en-Rust, city of Georgetown, county of Demerara, with all the buildings and erections thereon,—to and in favour of the Estate of Pierre Louis de Saffon, deceased

21. By John Columba Faria Santos, of 4, Pike Street, Kitty Village, East Coast, Demerara, TRANSPORT of lot number 4 (four), part of that portion of Plantation Kitty, situate on the east sea Coast of the county of Demerary and colony of British Gniana, known as the Village of Alexanderville, which said lot is laid down and defined on a diagram of an extension of the Village being a portion of Plantation Kitty, made by John Peter Prass, Sworn Land Surveyor, dated 24th March, 1888, and deposited in the Office in Georgetown of the Registrar of British Guiana on the 24th day of November, 1888, with all the buildings and erections thereon, subject to a First Mortgage passed in favour of The British Guiana Building Society, Limited, on the 11th November, 1911,—to and in favour of Mary Nunes Da Silva, the wife of Alipio Mendes Da Silva, both of lot 260, Middle Street, in the city of Georgetown.

22. By John Edward Moore, of lot 10, New North Road, Bourda, in the city of Georgetown, in his own right, and by Catherine Moore, spinster, as the sole heir *ab intestato* of her deceased mother Johanna Moore, born Wills, who was married in community of property to her husband John Edward Moore aforesaid. TRANSPORT of the west half of lot number 10 (ten), in that part of Georgetown called Bourda, as laid down and defined on the plan of the town districts, situate on the lands of the Vlissengen estate, made by the Sworn Land Surveyor Luke M. Hill, dated 17th June, 1879, and deposited in the Registrar's Office of the counties of Demerary and Essequebo on the First of November, 1879, said plan having been approved of by the Governor and Court of Policy on the 22nd of September, 1879, and deposited in the Registrar's Office aforesaid, in pursuance of the provisions of section sixty-five of Ordinance No. 8 of the year 1876, with all the buildings and erections thereon,—to and in favour of Caroline D'Ornellas, widow, of 268, Thomas Street, Georgetown.

23. By Theodore Rodrigues, of Peter's Hall, East Bank, Demerara, a FIRST MORTGAGE, on *firstly*, a piece of land six roods façade by seven roods in depth, commencing from the public road in front thereof and being part of the front lands of Plantation Peter's Hall, situate on the east bank of the river Demerara, in the parish of St. Mathew and known on a diagram thereof by the Sworn Land Surveyor Thomas Hubbard, dated June 18th, 1841, deposited in the Registrar's Office of the counties of Demerary and Essequebo on the 24th of February, 1848, as lot number 20 (twenty), and on all the buildings and erections thereon; *secondly*, on all and singular the stock-in-trade, machinery, plant, good-will, goods, wares, merchandise, furniture, fixtures, fittings, utensils and further appurtenance of every description book and other debts, assets and choses in action of the retail spirit and provision business now or hereafter carried on by the mortgagor at Peter's Hall, East Bank, Demerary, and at present carried on upon the said lot 20 (twenty), hereinbefore particularly described, whether carried on upon the said premises or elsewhere in the said colony of British Guiana and on all other stock-in-trade, machinery, plant, good-will, goods, wares, merchandise, furniture, fittings, utensils, book and other debts, assets and choses in action and further appurtenances of every description which may hereafter be brought in or taken into the said business either in addition to those at present existing or in substitution therefor or which may be due to the mortgagor hereafter in regard to the business or businesses which may hereafter be carried on by him whether carried on upon the said premises or elsewhere in the said colony of British Guiana, and the licences for carrying on the said business or businesses; *thirdly*, on all and singular the good-will, furniture, fixtures, fittings, utensils and further appurtenances of every description, book and other debts and assets, the mortgagor's right, title and interest in and to the pledges of the pawnbroking bsuiness now or hereafter carried on by the mortgagor at Peter's Hall aforesaid and at present carried on upon the said lot 20 (twenty), hereinbefore described whether carried on upon the said premises or elsewhere in the said colony of British Guiana and on all other good-will, furniture, fixtures, fittings, utensils and further appurtenances of every description, book and other debts and assets and the mortgagor's right, title and interest in and to the pledges which may hereafter be brought in or taken into the said pawnbroking business either in addition to those at present existing or in substitution therefor or which may be due to the mortgagor hereafter in regard to the business or businesses which may hereafter be carried on by him whether carried on upon the said premises or elsewhere in the said colony of British Guiana, and the licences for carrying on the said pawnbroking business or businesses; *fourthly*, lot number 41 (forty-one), situate at Agricola Village on the east bank of the river Demerary, in the county of Demerary and in the colony of British Guiana, and on all the buildings and erections thereon; *fifthly*, on all and singular the stock-in-trade, machinery, plant, good-will, goods, wares, merchandise, furniture, fixtures, fittings, utensils and further appurtenances of every description, book and other debts, assets, and choses in action of the retail spirit and provision shops carried on by him at Agricola, East Bank, Demerary, whether carried on at lot 41, (forty-one), Agricola Village, on the said East Bank, Demerary, whether carried on upon the said premises or elsewhere in the colony of British Guiana, and on all other stock-in-trade, machinery, plant, good-will, goods, wares, merchandise, furniture, fixtures, fittings, utensils, book and other debts, assets and choses in action, and further appurtenances of every description which may hereafter be brought in or taken into the said business either in addition to those at present

Digitized by Google

existing or in substitution therefor or which may be due to the mortgagor in regard to the business or businesses which may hereafter be carried on by the mortgagor whether carried on upon the said premises or elsewhere in the said colony of British Guiana, and the licences for carrying on the said business or businesses; *sixthly*, on all and singular the household furniture, plate, silver, cutlery, bed and table linen, crockery, glassware and other appurtenances of the dwelling-house at present owned by the mortgagor and situate at lot 3 or 35, Princes Street, Georgetown, and all furniture, plate, silver, cutlery, bed and table linen, crockery, glassware, and other appurtenances which may be hereafter added to or substituted in lieu of those now owned by the mortgagor whether in the said premises at lot 3 or 35, Princes Street, Georgetown, or in any other place or places in the said colony of British Guiana in which the said articles herein mortgaged may be removed; and a Second Mortgage on west half lot number 3 (three) also known as west half lot 35 (thirty-five), in Charlestown District, in the city of Georgetown, in the county of Demerary and colony of British Guiana, and on all the buildings and erections thereon, —to and in favour of J. P. Santos and Company, Limited, whose registered office is at lots 54 and 55, Water Street, Robbstown, Georgetown.

24. The Demerara Rubber Company, Limited, of 147, Leadenhall Street, in the city of London, in England, and Sydney George Cole, of No. 48, Gresham Street, in the said city of London, the Liquidator of the said Company by their duly constituted Attorney, Stanley Heald, of lot 169, Waterloo Street, in the city of Georgetown, Chartered Accountant, which said power of attorney is duly recorded in the Registrar's office of British Guiana in the book of records number 55, volumn 1, folio 817, *et sequentibus*. TRANSPORT of *firstly*, a tract of Crown land situate, lying and being at the right bank of the Barima River, commencing at a paal about 650 roods below the Mora passage and on a lower boundary of a tract granted to Sophia E. Pierre, and extending thence in façade N. 67·45′ W. 50 roods by a mean depth N. 22·15′ E. of 300 roods in the county of Essequebo and colony of British Guiana and containing 50 (fifty) Rhynland acres as shown on a diagram by William Cunningham, Government Surveyor, dated the 9th day of July, 1903, attached to Grant No. 3,644, subject to the conditions of the said Grant with all the buildings, erections, cultivation and appurtenances thereon and thereto belonging; *secondly*, a tract of Crown land situate, lying and being on the right bank of the Barima River about one mile below the Mora passage between Grants No. 3,644, and 4,354, having a façade of 100 roods S. 67·45′ E. and a mean depth of 300 roods N. 22·15′ E. (formerly held under Licence of Occupancy No. 2,911) in the county of Demerara and colony of British Guiana and containg 100 (one hundred) Rhynland acres as shown on a diagram by Frank Fowler, Government Surveyor, dated 13th day of August, 1901, attached to Grant No. 4,629, subject to the conditions of the said Grant with all the buildings, erections, cultivation, and appurtenances thereon and thereto belonging; *thirdly*, a tract of Crown land situate, lying and being on the right bank of the Barima River, commencing at a paal about 700 roods below Mora passage and next to and below Grant No. 3,644 extending thence in façade N. 67·26′ W. (Mag.) 5679 roods with a depth N. 22·34′ E. (Mag.) of 316·35 roods, in the county of Essequebo and colony aforesaid and containing 60 (sixty) Rynland acres as shewn on a diagram by E.A. Haynes, Government Land Surveyor, dated 9th day of October, 1908, attached to Grant No. 4,579 subject to the conditions of the said Grant with all the buildings, erections, cultivation and appurtenances thereon and thereto belonging; *fourthly*, Plantation Land of Canaan, situate on the right bank of the River Demerara with all the buildings, erections, cultivation and appurtenances thereon and thereto belonging save and except such portions of said plantation as have heretofore been sold and transported, —to and in favour of the Demerara and Coverden Produce Company, Limited, of 147, Ladenhall Street, in the city of London, in England.

25. By The Coverden Rubber and Produce Company, Limited, of 147, Leadenhall Street, in the city of London, in England, and Sydney George Cole, of No. 48, Gresham Street, in the said city of London, the Liquidator of the said Company, by their duly constituted attorney Stanley Heald, of lot 169, Waterloo Street, in the city of Georgetown, Chartered Accountant, which said power of attorney is duly recorded in the Registrar's office of British Guiana in the book of records number 53, volumn 2, folio 69, *et sequentibus*. TRANSPORT of, *firstly*, Plantation T'Huis Coverden, including lands By-provisie and Den Heuvel, now known as Plantation T'Huis te Coverden, situate on the east bank of the river Demerara, bounded on the north by Plantation Calodonia, and on the south by Plantation Soesdyk, with the buildings and further appurtenances on said plantation, save and except such lots, parts of portions of the said plantation as have been heretofore transported to other parties; *secondly*, the piece of land part of the northern portion of Plantation Soesdyk, situate on the river Demerara, in the county of Demerara and colony of British Guiana, said northern portion of said Plantation Soesdyk having a façade of 200 (two hundred) Rhynland roods by a mean depth of 750 (seven hundred and fifty) Rhynland roods as laid down and defined on a diagram of said northern portion of said plantation made by John Peter Prass, Sworn Land Surveyor, dated 19th July, 1884, and deposited in the Registrar's Office of British Guiana on the 10th February, 1885, said piece of land having a façade of 20 (twenty) roods from the Cacaboery trench or creek, by the entire depth of the said plantation; *thirdly*, a piece of land commencing at a point on the right bank of the Demerara River 20 (twenty) roods southward from the Cacaboery creek, and extending in a southerly direction 70 (seventy) roods façade by 750 (seven hundred and fifty) roods in depth, being part of the northern portion of Plantation Soesdyk, situate in the river Demerara, in the county of Demerara, and colony of British Guiana, said northern portion of said plantation having a façade of 200 (two hundred) Rhynland roods by a mean depth of 750 (seven hundred and fifty) roods as laid down and defined on a diagram thereof made by John Peter Prass, Sworn Land Surveyor, dated 10th July, 1884, and deposited in the Registrar's Office of British Guiana on the 10th February, 1885; *fourthly*, north half of lot A, part of the northern portion of Plantation Soesdyk, situate in the river Demerary, in the colony of British Guiana, said northern portion of said Plantation Soesdyk having a façade of 200 (two hundred) Rhynland roods by a mean depth of 750 (seven hundred and fifty) Rhynland roods as laid down and defined on a diagram of the said northern portion of said plantation, made by John Peter Prass, Sworn Land Surveyor, dated March, 1890, and deposited in the Registrar's Office of British Guiana on the 18th April, 1890; and *fifthly*, four undivided fifth parts or shares (⅘) of and in the south half of lot "A," part of the northern portion of Plantation Soesdyk, situate on the river Demerara, in the county of Demerary, in the colony of British Guiana, said northern portion of said Plantation Soesdyk having a façade of 200 (two hundred) Rhynland roods, by a mean depth of 750 (seven hundred and fifty) Rhynland roods, as laid down and defined on a diagram of said northern portion of said plantation, made by John Peter Prass, Sworn Land Surveyor, dated March, 1890, and deposited in the Registrar's Office of British Guiana on the 18th April, 1890, subject to a First Mortgage passed in favour of The Demerara Rubber Company, Limited, on the 13th day of October, 1910, —to and in favour of The Demerara and Coverden Produce Company, Limited, of 147, Leadenhall Street, in the city of London, in England.

26. By Ellen Fensen, widow, and Caroline Edghill, spinster, both of lot 220, South Road, in the city of Georgetown, as residuary legatees and heirs under the last will and testament of William Ewing Delph, deceased, bearing date 21st day of May, 1898, and deposited in the Registrar's Office of British Guiana on the 14th day of September, 1898, a FIRST MORTGAGE, on *firstly*, the east half of lot number 219 (two hundred and nineteen) in that part of Georgetown called Lacytown, as laid down and defined on a map of the several Wards of the city of Georgetown,, situate on the Vlissengen Estate, made by the Sworn Land Surveyor William Hayley, dated January, 1877, and deposited in the Registrar's Office of the counties of Demerary and Essequebo on the twenty-fourth of July, 1878, said map having been approved of by the Governor and Court of Policy on the fifteenth of May, 1878, and deposited in the Registrar's Office aforesaid in pursuance of the provisions of section sixty-five of said Ordinance, said east half of said lot number 219 (two hundred and nineteen) being subject to the lien of the Receiver General of British Guiana, and all the buildings and erections thereon; and *secondly*, west half of lot number 220 (two hundred and twenty) in that part of Georgetown called Lacytown as laid down and defined on the plan of the Town Districts, situate on the lands of the Vlissengen Estate, made by the Sworn Land Surveyor Luke M. Hill, dated 17th June, 1879, and deposited in the Registrar's Office of the counties of Demerary and Essequebo on the first day of November, 1879, said plan having been approved of by the Governor and Court of Policy on the 22nd September, 1879, and deposited in the Registrar's Office aforesaid in pursuance of the provisions of section sixty-five of said Ordinance, said west half of said lot number 220 (two hundred and twenty) being subject to the lien of the Receiver

Digitized by Google

General of British Guiana, and all the buildings and erections thereon,—to and in favour of The Demerara Mutual Life Assurance Society, Limited, of lots 1, 2, and 3, High Street, Robbstown, Georgetown,

27. By Sukhni, single female East Indian, No. 64,488, ex *Bann*, 1894, of Plaisance, East Coast Demerary, TRANSPORT of an undivided one-fourth of the abandoned Plantation Columbia, situate on the east sea coast, Demerara, being 100 (one hundred) roods façade by the usual depth and bounded on the east by Glazier's Lust, on the west by Dantzic, with an undivided one-fourth of all the buildings, machinery, dead stock and further appurtenances thereon and thereto belonging, subject to an agreement of lease dated 29th March, 1912, entered into between Percy Claude Wight and Francis Taylor, Rughobeer and Etwaroo, for a period of one year from the said 29th day of March, 1912, and subject to a First Mortgage passed on the 2nd November, 1912, in favour of the said Percy Claude Wight,—to and in favour of Shivsanker, otherwise known as Sewsunker, male East Indian, of Mahaica, East Coast, Demerary.

28. By Daniel Edgar Sharples, of Parade Street, Kingston, and Marie Johanna Sharples, widow, of lot 241, Camp Street, Georgetown, in their quality as the joint executor and executrix and Trustees under the last will and testament of John Bradshaw Sharples, also called John Bradshaw Sharples, Junior, deceased, by virtue of said last will and testament bearing date 5th May, 1909, and duly deposited in the Registrar's Office of British Guiana, on the 12th June, 1913, TRANSPORT of lots numbers 278 (two hundred and seventy-eight), and 280 (two hundred and eighty), in that part of Georgetown called Queenstown Ward, as laid down and defined on the plan of the District, situated on the lands of the Thomas Estat , made by the Sworn Land Surveyor, Luke M. Hill, C.E., dated 1st September, 1887, and deposited in the Office in Georgetown of the Registrar of the colony of British Guiana on the seventh day of April, 1888, in pursuance of the provisions of section six of Ordinance two of 1887, said lot numbers 278 (two hundred and seventy-eight), and 280 (two hundred and eighty), being subject to the By-laws and Regulations annexed hereto passed by the Mayor and Town Council on the 15th May, 1888, and sanctioned by the Governor and Court of Policy on the 10th July, 1888, with all the buildings and erections thereon,—to and in favour of William Edward Bellamy, of lot 278, Queenstown, Georgetown.

29. By Richard Louis Ross, of 316, Middle Street, in the city of Georgetown, A FIRST MORTGAGE on lot number 181 (*one hundred and eighty-one*), in that part of Georgetown called Bourda, as laid down and defined on the plan of the town districts, situated on the lands of the Vlissengen estate, made by the Sworn Land Surveyor Luke M. Hill, dated 17th June, 1879, and deposited in the Registrar's Office of the counties of Demerary and Essequebo on the 1st of November, 1879, said plan having been approved of by the Governor and Court of Policy on the 22nd of September, 1879, and deposited in the Registrar's Office aforesaid, in pursuance of the provisions of section sixty-four of Ordinance No. 2 of the year 1876 and all the buildings and erections thereon, save and except three buildings the property of William Lewis, Frederick Forde and Charles Smith, respectively,—to and in favour of The Demerara Mutual Life Assurance Society, Limited, of Lot 1, 2 and 3, High Street, Robbstown, Georgetown.

30. By William Edward Bellamy, of lot 278, Queenstown Ward, in the city of Georgerown, A FIRST MORTGAGE on lots numbers 278 (two hundred and seventy-eight) and 280 (two hundred and eighty) in that part of Georgetown called Queenstown Ward as laid down and defined on the plan of the district situate on the lands of the Thomas estate made by the Sworn Land Surveyor Luke M. Hill, C.E., dated 1st September, 1887, and deposited in the office in Georgetown of the Registrar of the colony of British Guiana on the 7th day of April, 1888, in pursuance of the provisions of section 6 of Ordinance 2 of 1887, said lots numbers 278 (two hundred and seventy-eight) and 280 (two hundred and eighty) being subject to the By-Laws and Regulations passed by the Mayor and Town Council on the 15th May, 1888, and sanctioned by the Governor and Court of Policy on the 10th July, 1888, and all the buildings and erections thereon,—to and in favour of The Demerara Mutual Life Assurance Society, Limited, of lots 1, 2 and 3, High Street, Robbstown, Georgetown.

31. By Mary Nunes Da Silva, the wife of Alipio Mendes Da Silva, both of lot 260, Middle Street in the city of Georgetown, TRANSPORT of the east one-third of lot number 260 (two hundred and sixty) situate in North Cumingsburg district, in the city of Georgetown, in the county of Demerary and colony of British Guiana with all the buildings and erections thereon subject to a First Mortgage passed in favour of The Hand-in-Hand Mutual Guarantee Fire Insurance Company of British Guiana, Limited, on the 5th day of August, 1911,—to and in favour of Jacob Luck, of lot 31, Hadfield Street, in the city of Georgetown.

32. By Parbotiah, No. 31,881, ex *Foyle*, 1836, singlewoman, Shaibjan, R of D , male, No. 31,998, ex *Foyle*, 1885, and Peerally, R of D, male, No. 31,883, ex *Foyle* , 1886, all East Indian immigrants, residing at Plantation Versailles, West Bank, Demerary, being the heirs under the last will and testament of Sheikh Edoo, R of D, No. 31,997, ex *Foyle*, 1886, deceased, TRANSPORT of lot number 88 (eighty-eight), part of Plantation Best, situate on the west bank of the River Demerara, in the county of Demerara and colony of British Guiana, said lot being laid down and defined on a plan of a portion of the said Plantation by C. M. Shannon, Acting Government Surveyor, dated 19th October, 1901, and deposited in the Registrar's Office on 15th October, 1902, with all the buildings and erections thereon, —to and in favour of Fung-Fo-Kyan, widow, of lot 8, Croal Street, Georgetown.

33. By the Colony of British Guiana, TRANSPORT of lot A, part of Plantation Clonbrook, situate on the east sea coast of the county of Demerara and colony of British Guiana, said lot being laid down and defined on a plan of portion of the front lands of the said plantation by James A. P. Bowhill, Government Surveyor, dated 3rd December, 1909, and deposited in the Registrar's Office on the 28th April, 1910, with the buildings and erections thereon, to and in favour of The Canadian Mission Council.

34. By Rupi, male East Indian immigrant, No. 19 285, ex *Ganges*, 1884, of No. 2 Canal, West Bank, Demerara River, an undivided half part or share of and in lot number 15 (fifteen), south section of Government land in Canal No. 2, said lot being laid down and defined on a plan of certain portions of Government land in Canal No. 1 and 2 Polder, in the county of Demerara and colony of British Guiana, by Frank Fowler, acting Crown Surveyor, dated 28th March, 1902, and deposited in the Registrar's Office on 6th May, 1902, and which said Government land was granted to the colony of British Guiana by the Crown under Grant No. 644, dated the 7th July, 1892, and is shown on a chart annexed to the said Grant by W. H. Hutchens, Colonial Civil Engineer, of the Canals No 1 and 2 Polder,—to and in favour of Salmon Dhunny, male B. R., No. 1,300, 1879, of Canal No. 2 Polder, West Bank, Demerara River.

35. By Narain, free male East Indian, No. 9,445, ex *Poonah*, 1881, residing at Plantation Enmore, East Coast, Demerary, TRANSPORT of the West half of the west half of a piece of land, situate on the left bank of the Mahaica Creek, starting at a paal opposite a point 465 roods above the mouth of Big Biabu Creek, and extending thence N. 18° 51′, E. 252½ roods, thence N. 71° 09′ W., 100 roods, thence S. 18° 51′ W., 347½ roods and containing one hundred acres as shown on a diagram thereof by Geo. D. Bayley, Government Surveyor, dated 27th June, 1909, and annexed to the Grant of the said piece of land, subject to the conditions contained in the grant thereof—to and in favour of Ramjeawon, male, 316, ex Syria, 1876, of Pln. Melville, Mahaica Creek, East Coast, Demerary.

36. By John Fernandes Viveiros, of lot 45, Kingston, in the city of Georgetown, and Edward Flemming Grenada, of lot 35, Fort Street, Kingston, in the said city of Georgetown, as having been married in community of property to his wife Mary Grenada, born Viveiros, the said John Fernandes Viveiros, being the heirs, *ab intestato*, of their deceased brother Alfred Viveiros and the said John Fernandes Viveiros, and Edward Flemming Grenada, who was married in community of property to his wife Mary Grenada, born Viveiros, as having adiated the estate of the said Alfred Viveiros, deceased, a FIRST MORTGAGE on, *firstly*, the north-west quarter of the concession or lot number 33 (*thirty-three*), situate in Kingston, city of Georgetown, county of Demerary, being about 81 feet in depth by 50 feet in breadth, with all the buildings and erections thereon; *secondly*, an undivided half of part lot number 76 (seventy-six), also known as 8 (eight) C, in Kingston District, in the city of Georgetown, in the county of Demerary and colony of British Guiana, with all the buildings and erections thereon,—to and in favour of M. J. Gomes, widow, of l t 77, Fort Street, Kingston, in the city of Georgetown.

37. By Thoonia, singlewoman, No. 48, ex *Elbe*, 1872, Gulab, male, R of B, No. 53,081, ex *Elbe*, 1892, and Rahmahillah, male, R of B., No. 53,397, ex *Elbe*, 1892, Indian immigrants, of Supply, Mahaica, East Coast, Demerary, three of the legatees under the last will and testament of Goolamalli, male, No. 53,080, ex *Elbe*, 1892, deceased, and by tho said Golab, male, R of D, No. 53,081, ex *Elbe*, 1892, Chinamah, singlewoman,

Digitized by Google

B. R., No. 101, of 1865, and Nabibakhsh, male, No. 113, C. R. N., 1881, Indian immigrants, of Supply, aforesaid, a FIRST MORTGAGE on, *firstly*, the north half of house lot number 2 (two), section B, part of south half of Plantation Supply, which plantation is situated on the left or western bank of the Mahaica creek, on the east sea coast of the county of Demerary and colony of British Guiana, the said lot being laid down and defined on a plan of Plantation Helena, *cum annexis*, by James A. P. Bowhill, Government Surveyor, dated 27th August, 1900, and deposited in the Registrar's Office on the 6th October, 1900, with the buildings and erections thereon; *secondly*, the south half of a tract of land part of the south half of the south half of a piece of land situate on the left bank of the Mahaica creek, in the county of Demerary and colony of British Guiana, commencing at a point 4·5 roods above a tract in the occupancy of Dabia and extending thence upwards in façade S. 18° 27′ W. 100 roods by a mean depth N. 71° 33′ W. 300 roods, and containing 100 acres as shown on a diagram thereof made by F. U. Tronchin, acting Government Surveyor, dated 14th May, 1897, and attached to the Original Grant of the said piece of land No. 1,762, dated 15th December, 1898, and issued to Bhogwandin, male, No. 194, ex *Ganges*, 1868, the said tract of land measuring 20 roods façade, commencing from the southern boundary of the said south half of the south half of the said piece of land, and extending in a northerly direction by the whole depth of the said piece of land, subject to the conditions of the said Grant; *thirdly*, the north half of a tract of land part of the south half of the south half of a piece of land situate on the left bank of the Mahaica creek, in the county of Demerary, in the colony of British Guiana, commencing at a point 45 (forty-five) roods above a tract in the occupancy of Dabia, and extending thence upwards in façade S. 18° 27′ W. 100 (one hundred) roods by a mean depth N. 71° 33′ W. 300 (three hundred) roods, and containing 100 (one hundred) acres as shown on a diagram thereof, made by F. U. Tronchin, acting Government Surveyor, dated 14th May, 1897, and attached to the original Grant No. 1,762, of the said piece of land dated 15th December, 1898, the said tract of land measuring 20 (twenty) roods in façade, commencing from the southern boundary of the south half of the south half of the said piece of land, and extending in a northerly direction by the whole depth of the said piece of land, subject to the conditions of the said Grant, no building thereon; *fourthly*, a tract of Crown land situate, lying and being on the left bank of the Mahaica creek, commencing at a paal at the south-western extremity of a tract held under Grant 1,762 by Bhogwandin, and extending thence in façade N. 20° 15′ E. 20 roods by a mean depth N. 69° 45′ W. of 300 roods, in the county of Demerary and colony aforesaid and containing 20 (twenty) Rhynland acres as shown on a diagram by L. M. Nightengale, Government Surveyor, dated 30th day of November, 1909, a copy of which diagram together with the duplicate of the Grant is deposited in the Office of the Commissioner of Lands and Mines, subject to the conditions of the said Grant and on all cultivation thereon owned by either of the mortgagors; *fifthly*, house lot number 26 (twenty-six), section A, part of the north half of Plantation Supply, and cultivation lot No. 59 (fifty-nine), section A, part of the north half of Plantation Vereeniging, which plantations are situated on the left or western bank of the Mahaica Creek, on the east sea coast of the county of Demerary, in the colony of British Guiana, the said lots being laid down and defined on a plan of Plantation Helena, *cum annexis*, by James A. P. Bowhill, Government Surveyor, dated 27th August, 1900, and deposited in the Registrar's Office of British Guiana on the 6th October, 1900, and on the buildings thereon; *sixthly*, and on all the buildings and erections thereon and also on all machinery, plant, engines, boilers, pumps, vats, tanks, appliances, tools, fixtures, fittings, scales, bateaux, boat, 20 feet by 6 feet, tacklings, carts, taurpaulins, harness, donkeys, and all live stock and cattle branded $\frac{C}{47}$ and $\frac{I\ R}{50}$ belonging to either of the mortgagors and all other appurtenances used and owned in connection with the working of the business now or hereafter carried on and which at any time hereafter may be brought into the said premises or may belong or be used in connection with the said business or businesses in addition to or in substitution for the same which said buildings are situated on lands at Mahaica leased from the Demerara Railway Company,—to and in favour of A. Jagnarine, of de Hoop, Mahaica.

38. By Peter Wong, of Anna Catharina, West Coast, Demerara, TRANSPORT of the east half of lot number 27 (twenty-seven), situate in New Charlestown District, in the city of Georgetown, in the county of Demerary, in the colony of British Guiana, with all the buildings and erections thereon, save and except the building thereon belonging to Sophia Moranda,—to and in favour of Gertrude Haynes, of 53, Barr Street, New Charlestown, Georgetown, Demerara.

39. By Simon Babb, of 176, Charlotte Street, Bourda, in the city of Georgetown, in his quality as the sole executor under the last will and testament of Samuel Archer, deceased, which said will was duly deposited in the office of the Registrar of British Guiana on the 17th day of January, 1913, TRANSPORT of an undivided half part or share of and in lot number 49 (forty-nine), part of the lands known as the Mainstay Bush Lot, situate in the county of Essequebo between Plantations Reliance and Anna Regina, the said lot being laid down on a diagram of said lands by the Sworn Land Surveyor John McNeil, dated 16th March, 1846, and deposited in the Registrar's Office of the counties of Demerary and Essequebo on the 23rd day of January, 1857, and an undivided half of all the buildings and erections thereon,—to and in favour of James Alexander Archer, of Henrietta village, Essequebo.

40. By Maria Louisa Tennent, spinster, Eleanor Tennent, spinster, Frances Juliet Sanders, born Tennent (the wife of William Thomas Sanders), who are three of the heirs under the last will and testament of their father Ernest Henry Tennent, deceased, and as three of the heirs *ab intestato* of their brother Edwin Ernest Tennent, deceased, who was also one of the heirs under the last will and testament of his father, the said Ernest Henry Tennent, deceased, and by the said Maria Louisa Tennent, Eleanor Tennent, Frances Juliet Sanders, and Edith Blanche Edghill, as four of the heirs under the last will and testament of their mother Maria Louisa Tennent, deceased, and by Richard Byron Edghill, bachelor, in his own right and as the other heir under the last will and testament of his mother the said Maria Louisa Tennent, deceased, the said Maria Louisa Tennent having been one of the heirs under the last will and testament of her husband the said Ernest Henry Tennent, deceased, and having been also the other heir *ab intestato* of her son the said Edwin Ernest Tennent, deceased, A FIRST MORTGAGE on the south half of lot number 88 (eighty-eight) situate in Stabroek District, in the city of Georgetown, county of Demerary, and all the buildings and erections thereon save and except the building thereon, the property of Phœbe Ferrier, widow,—to and in favour of The British Guiana Building Society, Limited, of lots Nos. 1, 2 and 3, High Street, Georgetown.

41. By Eustace Gordon Woolford, bachelor, of 134, 135 and 136, corner of Young and Parade Streets, Kingston, Georgetown, TRANSPORT of the east half of lot number 5 (five), situate in Newburg, Werk-en-Rust, city of Georgetown, county of Demerary, now known as east half of lot number 101 (one hundred and one), also known as lot 5 (five), Werk-en-Rust, with all the buildings and erections thereon, subject to a First Mortgage in favour of The British Guiana Mutual Fire Insurance Company, Limited, dated 10th July, 1909,—to and in favour of Ethel Ward Medas, spinster, of the corner of Hadfield and Smyth Streets, Georgetown.

Registrar's Office of British Guiana, Georgetown, Demerary, this 18th day of July, 1913.

B. S. NEWSAM,
Acting Registrar.

County of Berbice.

16TH AUGUST, 1913.

[FIRST PUBLICATION.]

THE following TRANSPORTS are intended to be passed before one of Their Honours the Judges of the Supreme Court of British Guiana on any day after Saturday, the 16th day of August, 1913, which such Judge shall be pleased to appoint, viz.:—

1. By Charles Edmund Grant, of Plantation No. 43, Corentyne, Berbice, TRANSPORT of an undivided 1/16 (one sixteenth) in and to Plantation lot number 42 (forty-two), known also as Bengal, situate on the Corentyne Coast of Berbice and colony of British Guiana, no buildings thereon,—to and in favour of Kalichuran, male, 72,557, ex *Lena*, 1895, of Plantation Prospect, East coast, Berbice.

2. By Maidsee, male, No. 73,830, ex *Ems*, 1895, of Fyrish Village, Corentyne Coast, Berbice, TRANSPORT of one-half of an undivided eighth part or share, that is to say, an undivided sixteenth part or share of and in lots E. and F, situate in the village of Fyrish, in the parish of Saint Saviour, on the Corentyne coast of the county of Berbice, the said lots E. and F, being laid down and defined on a diagram made by Duncan Fraser, Sworn Land Surveyor, dated

Digitized by Google

December, 1863, and deposited in the Registrar's Office of Berbice on the 7th October, 1865, with a building on the said lot F,—to and in favour of Rambhujan, C.R., No. 526 of 1866, of Plantation Albion, Corentyne Coast, Berbice.

Registrar's Office of British Guiana, New Amsterdam, Berbice, this 1st day of August, 1913.

B. S. NEWSAM,
Acting Registrar.

County of Berbice.

9TH AUGUST, 1913.

[SECOND PUBLICATION.]

THE following TRANSPORTS and MORTGAGE are intended to be passed before one of Their Honours the Judges of the Supreme Court of British Guiana on any day after Saturday, the 9th day of August, 1913, which such Judge shall be pleased to appoint, viz.:—

1. By Abdool Roof, of lot 79, Robb Street, Bourda, Georgetown, Demerara, in his own right and as one of the residuary legatees under the last will and testament of Mir Elahibux, No. 41, *Casual*, 1883, deposited in the Registrar's Office at New Amsterdam on the 13th July, 1903, TRANSPORT of, *firstly*, part of the northern back quarter of lot number 10 (ten), situate in that part of the town of New Amsterdam called Smyth Town, bounded on the east by the property of D. Demut, west by the property of J. La Rose, north by the trench dividing lots numbers 9 and 10, and south by the trench along the street, running through the centre of the lot with the buildings thereon; *secondly*, part of the northern back quarter of lot number 12 (twelve), situate in that part of the town of New Amsterdam called Smyth Town, bounded on the east by part of said lot the property of Maximian Fernandes, formerly the property of Thomas Nelson, on the west by part of said lot the property of the said Abdool Roof, formerly the property of Marjorie McKenzie, on the north by the drain dividing lots numbers 11 (eleven) and 12 (twelve), and on the south by the drain along the street running through the centre of said lot number 12 (twelve) with the buildings thereon; and *thirdly*, part of the northern back quarter of the said lot number 12 (twelve), situate in that part of the town of New Amsterdam called Smyth Town, bounded on the east by the property of the said Abdool Roof, formerly the property of the estate of Daniel Case, west by the property of Mrs. G. C. Torrezao, formerly the property of Tse-a-Wai, north by the trench dividing lots numbers 11 (eleven) and 12 (twelve), and south by the street running through the centre of said lot, with the buildings thereon,—to and in favour of Henry Adams, of Plantation Limlair, Corentyne Coast, Berbice.

2. By S. Davson and Company, Limited, a Company incorporated under the Companies Acts 1862 to 1900, and whose registered Office is situate at 79, Mark Lane, in the City of London, England, by their duly constituted Attorney in this colony, Cecil Farrar, of the city of Georgetown, TRANSPORT of, *firstly*, the right of way from the public road running through that Plantation or Estate commonly called or known by the name of Providence, situate on the east bank of the River Berbice, in the county of Berbice, to the piece or parcel of land part of the said Plantation Providence, which said piece or parcel of land is leased by the said S. Davson and Company, Limited, to Creeklands Rubber and Produce Company, Limited, under an Agreement of Lease executed in the Registrar's Office of British Guiana, in the county of Berbice, on the 25th day of July, one thousand nine hundred and thirteen, and is laid down and defined on a plan theref by A. J. Cheong, Sworn Land Surveyor, dated the nineteenth day of June, one thousand nine hundred and thirteen, and deposited in the Registrar's Office aforesaid on the 25th day of July, one thousand nine hundred and thirteen, the said right of way to be over and along and in and through the middle-walk dam and the middle-walk trench of the said Plantation Providence to the said piece or parcel of land so leased as aforesaid and to be used by the servants and agents of and all others employed by and representing the said Creeklands Rubber and Produce Company, Limited, and their assigns, on foot or on horseback over and along the said middle walk dam and with punts, bateaux, and all other suitable craft in and through the said middle-walk trench, the said punts, bateaux and other craft to be used for the purpose of taking plants, supplies and produce to and from the said piece or parcel of land and to be drawn by men or by animals, the said animals if so used to have the right of way along the said middle-walk dam; *secondly*, the right to drain the said piece of land so leased as aforesaid through the existing draining trenches on the said Plantation Providence and Glasgow, and through the draining trench running through Plantation Edinburgh to the River Berbice and through the several outlets to the Berbice River now used to drain the said piece or parcel of land, the said right of way and right of drainage hereby conveyed to vest in the said Creeklands Rubber and Produce Company, Limited, and their assigns while the Lease hereinbefore, referred to or any renewal thereof is in force and to vest in perpetuity in the event of the said piece or parcel of land so leased being acquired in full and free property by the said Creeklands Rubber and Produce Company, Limited, or their assigns; *thirdly*, the right of way from the public road running through that Plantation or Estate commonly called or known by the name of Providence aforesaid to the several pieces of land comprised in the Licences of Occupancy of Crown lands numbered A 275, A 276 and A 179, transferred to the said Creeklands Rubber and Produce Company, Limited, over and along and in and through the middle-walk dam and the middle-walk trench of the said Plantation Providence and thence over and along and in and through the façade dam running along the field known as Letter A on the second depth of the said Plantation Providence and the fields known as numbers 25 (twenty-five), to 31 (thirty-one) both inclusive, on the second and extra depths of Plantation Overwinning, also situate on the said east bank of the River Berbice, and the trenches running parallel thereto from the said middle-walk to the water-path of the said Plantation Providence and in and through the said water-path and over, along and across the banks thereof to the lands comprised in the said Licences of Occupancy, transferred as aforesaid the said right of way to be used in the same manner and way as that given in respect of the pieces of land leased as aforesaid, *fourthly*, the right to use the water-path hereinbefore mentioned and the trench from the said water path to the pumping engine of Plantation Providence on the Canje Creek, for the purposes of draining and irrigating the lands comprised in the said Licences of Occupancy transferred as aforesaid and for such purposes to use the said pumping engine daily if necessary during the wet season for the purpose of drainage, and to be entitled to two hours pumping daily for the purpose of irrigation during the dry season whenever Plantation Providence may be pumping for its own convenience, with the right to use the pump on any day during the dry season that Plantation Providence does not require its use, provided that all costs incurred in pumping be paid by the party using the pump for a complete day, with the right to Plantation Providence to charge the other party the proportion of pumping expenses on a *pro rata* basis for two hours water supply hereinbefore referred to, and further provided that all repairs to and general upkeep of said pump throughout the year shall be borne equally by the proprietors of Plantation Providence and the other party so using it; *fifthly*, the right of way to the servants and agents of, and all others employed by or representing Creeklands Rubber and Produce Company, Limited, or their assigns, in over and across the extra depth at the back of Plantation Overwinning with the right to make and maintain such dams on such extra depth as may be necessary to prevent the lands comprised in the Licence of Occupancy No. A 276 from being flooded; the said rights granted under thirdly, fourthly and fifthly to vest in the said Creeklands Rubber and Produce Company, Limited, and their assigns while the said Licences of Occupancy or any other Licences of Occupancy in respect of the same lands are held by them and to vest in perpetuity should the said Creeklands Rubber and Produce Company, Limited, and their assigns, acquire the lands comprised in the Licences of Occupancy in full and free property,—to and in favour of Creekland Rubber and Produce Company, Limited, a Company incorporated under the Companies Consolidation) Act, 1908, and whose registered Office is situated at 79, Mark Lane, in the City of London, England.

3. By Creeklands Rubber and Produce Company, Limited, a Company incorporated under the Companies (Consolidation) Act, 1908, and whose registered office is situated at 79, Mark Lane, in the city of London, England, by their duly constituted attorney in this colony William Alfred Douglas, of New Amsterdam, in the county of Berbice, a FIRST MORTGAGE on the right, title and interest in and to, *firstly*, a Licence of Occupancy numbered A 275 and dated the 27th day of March, 1911, to occupy the tract of Crown land situate between the New Amsterdam and Providence waterpaths, in the county of Berbice, commencing at a paal N. 71° 50′ E. (true) 25 roods of a paal marking the south-eastern boundary of the extra depth of Plantation Overwinning (Licence No. 3,322) and 12½ roods from the centre of Providence waterpath, and extending thence N. 75° 27′, E. 40·01 roods, thence N. 21° 10′ W. 585·4 roods, thence S. 75° 28′, W, 36·92 roods,

Digitized by Google

thence S. 30° 52′, E. 584·7 roods to the point of commencement and containing seventy-two Rhynland acres as shown by the diagram hereto annexed, and any other Licence or Grant hereafter issued to Creeklands Rubber and Produce Company, Limited, or their assigns for the said tract of land; *secondly*, a Licence of Occupancy numbered A 276 and dated the 27th day of March, 1911, to occupy the tract of Crown land situate in rear of Plantation Overwinning, county of Berbice, commencing at a peal on the back boundary of the extra depth of Plantation Overwinning held under Licence No. 3,322, and extending thence S. 14° 23′, E. 563·25 roods, thence N. 55° 50′, 17·67 roods, thence along the left bank of the Calabash creek, 5½ roods from high water mark, thence (along Canje creek) N. 18° 14′, E. 69·19 roods, thence N. 68° 52′, W. 94·25 roods, thence N. 1° 13′, E. 10·5 roods, thence S. 69°. E. 30·9 roods, thence N. 21°, E. 44·1 roods, thence S. 68° 14′, E. 49·6 roods, thence N. 28° 50′, W. 557·4 roods, thence S. 75° 37′, W. 367·41 roods to the point of commencement, and containing seven hundred and twenty (720) Rhynland acres, as shown by the diagram annexed thereunto, and any other Licence or Grant hereafter issued to Creeklands Rubber and Produce Company, Limited, or their assigns for the said tract of land; *thirdly*, a Licence of Occupany numbered A 170 and dated the 6th day of October, 1825, in so far as the said licence gives the right to occupy a portion of a strip of land 25 roods wide, the said portion commencing at the Canje creek and extending thence as shown coloured yellow on a diagram signed by Frank Fowler, Commissioner of Lands and Mines, dated the 23rd day of July, 1913, and deposited in the Registrar's Office of British Guiana, in the county of Berbice, on the 25th day of July, 1913, save and except that part of the portion which is occupied by the fresh water Canal running through the centre of the said strip of land and shown on the said diagram, and save and except one Rhynland rood along and on either side of the said canal, measuring from the edge thereof, and any other Licence or Grant hereafter issued to Creeklands Rubber and Produce Company, Limited, or their assigns for the said tract of land; *fourthly*, an agreement of lease entered into between S. Davson & Company, Limited, and Creeklands Rubber and Produce Company, Limited, and executed in the Registrar's Office of British Guiana, in the county of Berbice, on the 25th day of July, 1913, of the piece or parcel of land, part of Plantation Providence, situate on the east bank of the river Berbice, in the county of Berbice, in the colony of British Guiana, the said piece or parcel of land being laid down and defined on a plan thereof, by A. J. Cheong, Sworn Land Surveyor, dated the 19th day of June, 1913, and deposited in the Registrar's Office aforesaid, on the 25th day of July, 1913, and comprising two hundred decimal eighty-eight (200·88) Rhynland acres; *fifthly*, on all and singular the live and dead stock and the fixed and movable buildings, erections, machinery, plant, punts, implements, utensils, instruments, packages, stores, effects and things which now are or hereinafter may be appurtenant or appendant to the said licensed and leased lands, and each of them respectively or which now are or hereafter may be owned and used in, for or in connection with the maintenance, working and management thereof respectively, and all cultivation and present and future severed crops and raw and manufactured produce and produce in course of manufacture on the said licensed and leased lands, and in transit therefrom and wheresoever the same may be until finally sold, delivered and disposed of by the Company; *sixthly*, the right of way from the public road running through that plantation or estate commonly called or known by the name of Providence, situate on the east bank of the river Berbice, in the county of Berbice, to the piece or parcel of land part of the said Plantation Providence, which said piece or parcel of land is leased by the said S. Davson & Company, Limited, to Creeklands Rubber and Produce Company, Limited, under an agreement of lease executed in the Registrar's Office of British Guiana, in the county of Berbice, on the 25th day of July, 1913, and is laid down and defined on a plan thereof, by A. J. Cheong, Sworn Land Surveyor, dated the 19th day of June, 1913, and deposited in the Registrar's Office aforesaid, on the 25th day of July, 1913, the said right of way to be over and along and in and through the middle-walk dam and the middle-walk trench of the said Plantation Providence to the said piece or parcel of land so leased as aforesaid, and to be used by the servants and agents of and all others employed by and representing the said Creeklands Rubber and Produce Company, Limited, and their assigns, on foot or on horseback over and along the said middle-walk dam and with punts, bateaux, and all other suitable craft in and through the said middle-walk trench, the said punts, bateaux, and other craft to be used for the purpose of taking plants, supplies, and produce to and from the said piece or parcel of land and to be drawn by men or by animals, the said animals if so used to have the right of way along the said middle-walk dam; *seventhly*, the right to drain the said piece of land so leased as aforesaid through the existing draining trenches on the said Plantation Providence and Glasgow, and through the draining trench running through Plantation Edinburgh to the river Berbice and through the several outlets to the Berbice river now used to drain the said piece or parcel of land, the said right of way and right of drainage vesting in the said Creeklands Rubber and Produce Company, Limited, and their assigns while the lease hereinbefore referred to or any renewal thereof is in force and to vest in perpetuity in the event of the said piece or parcel of land so leased being acquired in full and free property by the said Creeklands Rubber and Produce Company, Limited, or their assigns; *eighthly*, the right of way from the public road running through that plantation or estate commonly called or known by the name of Providence aforesaid to the several pieces of land comprised in the licences of occupancy of Crown lands numbered A 275, A 276 and A 170, transferred to the said Creeklands Rubber and Produce Company, Limited, over and along and in and through the middle walk dam and the middle walk trench of the said Plantation Providence and thence over and along and in and through the façade dam running along the field known as Letter A on the second depth of the said Plantation Providence and the fields known as numbers 25 (twenty-five) to 31 (thirty-one) both inclusive, on the second and extra depths of Plantation Overwinning, also situate on the said east bank of the river Berbice, and the trenches running parallel thereto from the said middle-walk to the water-path of the said Plantation Providence and in and through the said water path and over, along and across the banks thereof to the lands comprised in the said licences of occupancy, transferred as aforesaid, the said right of way to be used in the same manner and way as that given in respect of the piece of land leased as aforesaid; *ninthly*, the right to use the water-path hereinbefore mentioned and the trench from the said water-path to the pumping engine of Plantation Providence on the Canje creek, for the purpose of draining and irrigating the lands comprised in the said licences of occupancy transferred as aforesaid and for such purposes to use the said pumping engine daily if necessary during the wet season for the purpose of drainage, and to be entitled to two hours pumping daily for the purpose of irrigation during the dry season, whenever Plantation Providence may be pumping for its own convenience, with the right to use the pump on any day during the dry season that Plantation Providence does not require its use, provided that all costs incurred in pumping be paid by the party using the pump for a complete day, with the right to Plantation Providence to charge the other party the proportion of pumping expenses on a *pro rata* basis for the two hours water supply hereinbefore referred to, and further provided that all repairs to and general upkeep of said pump throughout the year, shall be borne equally by the proprietors of Plantation Providence and the other so using it; *tenthly*, the right of way to the servants and agents of, and all others employed by or representing Creeklands Rubber and Produce Company, Limited, or their assigns, in, over and across the extra depth at the bank of Plantation Overwinning with the right to make and maintain such dams on such extra depth as may be necessary to prevent the lands comprised in the licence of occupancy No. A 276 from being flooded, the said rights mentioned under eighthly, ninthly and tenthly, vesting in the said Creeklands Rubber and Produce Company, Limited, and their assigns, while the said licences of occupancy or any other licences of occupancy in respect of the same lands are held by them, and to vest in perpetuity should the said Creeklands Rubber and Produce Company, Limited, or their assigns acquire the lands comprised in the licences of occupancy in full and free property,—to and in favour of Allan Ernest Messer, of 14, Old Jewry Chambers, in the city of London, England, and Frederick Ashton Jonson, of 23, Austin Friars, in the said city of London, as trustees for the holders of the debentures issued or to be issued by Creeklands Rubber and Produce Company, Limited, under a certain indenture made on the thirtieth day of April, one thousand nine hundred and thirteen, between the said Creeklands Rubber and Produce Company, Limited, of the first part, and S. Davson & Company, Limited, of the second part, and the said Allan Ernest Messer and Frederick Ashton Jonson, of the third part.

Registrar's Office of British Guiana, New Amsterdam, Berbice, this 25th day of July, 1913.

B. S. NEWSAM,
Acting Registrar.

Digitized by Google

Execution Sales.

BY THE REGISTRAR.

Counties of Demerary & Essequebo.

[FIRST PUBLICATION.]

PURSUANT to an Order granted by His Honour Sir Thomas Crossley Rayner, Knight, Chief Justice of British Guiana, bearing date 18th October, 1912, on the petition of Barakat, of Ann's Grove, plaintiff.

I, the undersigned Registrar of British Guiana, or my lawful deputy, will expose for sale to the highest bidder, in the presence of a Sworn Clerk or Assistant Sworn Clerk, at the Victoria Law Courts, in the city of Georgetown, on Monday, the 18th day of August, 1913, at 12 o'clock, noon:—

1. In behalf of the above-named petitioner *versus* Richard Forde, defendant:—Lot No. 76, part of the front lands of Plantation Dochfour, East Coast, Demerary, with a trash building thereon.

[FIRST PUBLICATION.]

PURSUANT to an Order granted by His Honour Albert Earnshaw, then acting Senior Puisne Judge of British Guiana, bearing date 23rd June, 1913, on the petition of Albert Van Cooten, of the city of Georgetown, in the county of Demerary and colony of British Guiana, plaintiff:—

I, the undersigned Registrar of British Guiana, or my lawful deputy, will expose for sale to the highest bidder, in the presence of a Sworn Clerk or Assistant Sworn Clerk, at the Victoria Law Courts, in the city of Georgetown, on Monday, the 18th day of August, 1913, at 12 o'clock, noon:—

2. In behalf of the above-named petitioner *versus* Peter Richardson, defendant:—A piece of land measuring 125 roods in façade and 750 roods in depth known by the name of Plantation Osbourne, bounded on the east by the Demerara River, on the west by Crown lands, on the north by Plantation Good Hope and on the south by Plantation Stena.

All persons having any right, title, interest or claim in and to any of the above properties, and who may have just grounds to oppose the sale thereof, are hereby required to do so in due form of law at the Registrar's Office in Georgetown, Demerara, within fourteen days after the first Saturday's advertisement, setting forth his, her or their reasons of opposition in writing duly signed by a Barrister-at-Law or Solicitor, and thereafter to proceed according to law. Those inclined to purchase will attend at the time and place beforementioned.

Payment must be made as follows:—One hundred dollars and under, Cash; exceeding $100—the purchaser or purchasers shall, unless they pay the purchase money at the time of sale, forthwith deposit with the Marshal 25 per cent. of the purchase money and shall, if the purchase money does not exceed the sum of $500, pay the balance by three equal instalments, from the day of sale, with interest at the rate of six per cent. per annum, at the expiration of one, two and three months, respectively, and if the purchase money exceeds the sum of $500, he shall pay such balance with such interest by three equal instalments at the expiration of two, four and six months, respectively.

In the event of the purchaser making any default in payment of any of the instalments, the amount of the deposit shall be forfeited and the property may, after being re-advertised, be put up for sale at auction and sold.

Registrar's Office of British Guiana, Georgetown, Demerary, this 1st day of August, 1913.

B. S. NEWSAM,
Acting Registrar.

Counties of Demerary & Essequebo.

[SECOND PUBLICATION.]

PURSUANT to writ of execution in the matter following:—

I, the undersigned Registrar of British Guiana or my lawful deputy, will expose for sale to the highest bidder, in the presence of a Sworn Clerk or Assistant Sworn Clerk, at the Victoria Law Courts, in the city of Georgetown, on Monday, the 11th day of August, 1913, at 12 o'clock, noon:—

1. In behalf of The British Guiana Mutual Fire Insurance Company, Limited, a company incorporated in this colony under the Companies Ordinance, 1898, whose registered address is at lots 27, 28 and 29, corner of Robb and Hincks Streets, Georgetown, plaintiffs, *versus* W. A. Osborn and J. S. Henriques, in their quality as the joint and several attorneys in this colony of Arthur Preston Osborn, defendant:—The east half of lot number 242 (two hundred and forty-two), in that part of Georgetown called Bourda, as laid down and defined on the plan of the Town districts, situated on the lands of the Vlissengen estate, made by the Sworn Land Surveyor Luke M. Hill, dated 17th June, 1879, and deposited in the Registrar's Office of the counties of Demerary and Essepuebo on the 1st of November, 1879, said plan having been approved of by the Governor and Court of Policy on the 22nd of September, 1879, and deposited in the Registrar's Office aforesaid, in pursuance of the provisions of section 64 of Ordinance No. 2 of the year 1876 and all the buildings and erections thereon, the property of A. P. Osborn, the above-named defendant.

[SECOND PUBLICATION.]

PURSUANT to an Order granted by His Honour Maurice Julian Berkeley, then acting Chief Justice of British Guiana, bearing date 30th May, 1913, on the petition of Rupan, of the city of Georgetown, plaintiff.

I, the undersigned Registrar of British Guiana, or my lawful deputy, will expose for sale to the highest bidder, in the presence of a Sworn Clerk or Assistant Sworn Clerk, at the Victoria Law Courts, in the city of Georgetown, on Monday, the 11th day of August, 1913, at 12 o'clock, noon:—

2. In behalf of the above-named petitioner, *versus* Charles Neblett, defendant:—Lot 49, in the Village district of Lodge, in the county of Demerary and colony of British Guiana.

The opposition entered on the 10th May, 1913 by Thomas Elliott, otherwise known as Pariag, by his Attorney and Agent Henry Duke, to the undermentioned property having been declared by an order of a Judge bearing date 17th July, 1913, deserted and abandoned.

[SECOND PUBLICATION.]

PURSUANT to an Order granted by His Honour Sir Thomas Crossley Rayner, Knight, Chief Justice of British Guiana, bearing date 21st November, 1912, on the petition of Samuel Marks, of Pitt Street, Berbice, plaintiff:—

I, the undersigned Registrar of British Guiana, or my lawful deputy will expose for sale to the highest bidder, in the presence of a Sworn Clerk or Assistant Sworn Clerk, at the Victoria Law Courts, in the city of Georgetown, Monday, 11th day of August, 1913, at 12 o'clock, noon:—

3. In behalf of the above-named petitioner *versus* Sundar, defendant:—Lot number 5 (five), situate at Johanna Cecelia, in the county of Essequebo, in the colony of British Guiana, with the buildings thereon, and two pieces of wallaba timber, measuring 30 feet, more or less, lying on the public road opposite above lot.

[SECOND PUBLICATION.]

PURSUANT to an Order granted by His Honour Maurice Julian Berkeley, acting Chief Justice of British Guiana, bearing date 14th August, 1912, on petition of William Adrian, of Hague, West Coast, Demerara, plaintiff.

I, the undersigned Registrar of British Guiana, or my lawful deputy will expose for sale to the highest bidder, in the presence of a Sworn Clerk, or Assistant Sworn Clerk, at the Victoria Law Courts, in the city of Georgetown, on Monday, the 11th day of August, 1913, at 12 o'clock, noon:—

4. In behalf of the above-named petitioner *versus* Jeremiah Anderson, defendant:—An undivided half of lot number 9 (nine), Bagotville Village, Canal No. 1, West Bank, Demerary, and colony of British Guiana, with an undivided half of the building thereon.

[SECOND PUBLICATION.]

PURSUANT to an Order granted by His Honour Albert Earnshaw, acting Chief Justice of of British Guiana, bearing date 12th July, 1913, on the petition of Jednaut, free male East Indian immigrant, of Virginia Viliage, East Coast, Demerara, plaintiff:—

I, the undersigned Registrar of British Guiana, or my lawful deputy, will expose for sale to the highest bidder, in the presence of a Sworn Clerk or Assistant Sworn Clerk, at the Victoria Law Courts, in the city of Georgetown, on Monday, the 11th day of August, 1913, at 12 o'clock, noon:—

5. In behalf of the above named petitioner *versus* Madeline Joseph defendant:—The south half of lot number 49 (forty-nine), in the village of Virginia, on the West Bank of the Mahaica Creek, on the east sea coast of the county of Demerary without the buildings and erections thereon.

[SECOND PUBLICATION.]

PURSUANT to writs of execution in the matters following:—

I, the undersigned Registrar of British Guiana, or

Digitized by Google

my lawful deputy, will expose for sale to the highest bidder, in the presence of a Sworn Clerk or Assistant Sworn Clerk, at the Victoria Law Courts, in the city of Georgetown, on Monday, the 11th day of August, 1913, at 12 o'clock, noon :—

6. In behalf of the Chairman of the Local Authority of the Beterverwagting Village District *versus* the proprietor of lot No. 112, section C, Beterverwagting, in the Beterverwagting Village District :—Lot number 112, section C, Beterverwagting, in the Beterverwagting Village District, in the county of Demerary, and colony of British Guiana, no building thereon, appraised as the property of Theresa Azore.

7. In behalf of the Chairman of the Local Authority of the Beterverwagting Village District *versus* the proprietor of E ½ of lot No. 113, section C ; Beterverwagting, in the Beterverwagting Village District :—East half of lot number 113, section C, Beterverwagting, in the Beterverwagting Village District, in the county of Demerary and colony of British Guiana, no building thereon, appraised as the property of Theresa Azore.

8. In behalf of the Chairman of the Local Authority of the Beterverwagting Village District *versus* the proprietor of W½ of lot No. 133, section D ; W½ of lot No. 136, section E, Beterverwagting, in the Beterverwagting Village District :—West half of lot number 133, section D ; west half of lot number 136, section E, Beterverwagting, in the Beterverwagting Village District, in the county of Demerary, and colony of British Guiana, no building thereon, appraised as the property of Catherine Fairbairn.

9. In behalf of the Chairman of the Local Authority of the Clonbrook Country District *versus* the proprietor of N½ of cultivation lot No. 10, section A ; N½ of cultivation lot No. 209, section A ; cultivation lot No. 46, section B ; cultivation lot No. 52, section B, Clonbrook, in the Clonbrook Country District :—North half of cultivation lot number 10, section A ; North half of cultivation lot number 209, section A ; cultivation lot number 46, section B ; cultivation lot number 52, section B, Clonbrook, in the Clonbrook Country District, in the county of Demerary, and colony of British Guiana, no building thereon, appraised as the property of Rutton.

10. In behalf of the Chairman of the Local Authority of the Clonbrook Country District *versus* the proprietor of cultivation lot No. 59, section A, Clonbrook, in the Clonbrook Country District :—Cultivation lot number 59, section A, Clonbrook, in the Clonbrook Country District, in the county of Demerary, and colony of British Guiana, no building thereon, appraised as the property of Ramhurruck.

11. In behalf of the Chairman of the Local Authority of the Clonbrook Country District *versus* the proprietor of cultivation lot No. 128, section A, Clonbrook, in the Clonbrook Country District :—Cultivation lot number 128, section A, Clonbrook, in the Clonbrook Country District, in the county of Demerary, and colony of British Guiana, no building thereon, appraised as the property of Ramontar.

12. In behalf of the Chairman of the Local Authority of the Clonbrook Country District *versus* the proprietor of cultivation lots Nos. 111 and 184, section A, Clonbrook, in the Clonbrook Country District :—Cultivation lots numbers 111 and 184, section A, Clonbrook, in the Clonbrook Country District, in the county of Demerary, and colony of British Guiana, no building thereon, appraised as the property of Hansil.

13. In behalf of the Chairman of the Local Authority of the Clonbrook Country District *versus* the proprietor of cultivation lots Nos. 172 and 175, section B, Clonbrook, in the Clonbrook Country District :—Cultivation lots numbers 172 and 175, section B, Clonbrook, in the Clonbrook Country District, in the county of Demerary, and colony of British Guiana, no building thereon appraised as the property of Sanla.

14. In behalf of the Chairman of the Local Authority of the Clonbrook Country District *versus* the proprietor of house lot No. 25, section B, Clonbrook, in the Clonbrook Country District :—House lot number 25, section B, Clonbrook, in the Clonbrook Country District, in the county of Demerary, and colony of British Guiana, without the building thereen, appraised as the property of Rutton.

15. In behalf of the Chairman of the Local Authority of the Clonbrook Country District *versus* the proprietor of N½ of cultivation lot No. 161, section A, Clonbrook, in the Clonbrook Country District :—North half of cultivation lot number 161, section A, Clonbrook, in the Clonbrook Country District, in the county of Demerary, and colony of British Guiana, no building thereon, appraised as the property of Ramasur.

16. In behalf of the Chairman of the Local Authority of the Clonbrook Country District *versus* the proprietor of House lot No 46, section B, Clonbrook, in the Clonbrook Country District :—House lot number 46, section B, Clonbrook, in the Clonbrook Country District, in the county of Demerary, and colony of British Guiana, without the building thereon, appraised as the property of Ramhurruck.

17. In behalf of the Chairman of the Local Authority of the Clonbrook Country District *versus* the proprietor of S½ of cultivation lot No. 10, section A, Clonbrook, in the Clonbrook Country District :—South half of cultivation lot number 10, section A, Clonbrook, in the Clonbrook Country District, in the County of Demerary, and colony of British Guiana, no building thereon, appraised as the property of Pokha.

18. In behalf of the Chairman of the Local Authority of the Clonbrook Country District *versus* the proprietor of cultivation lot No 59, section B, Clonbrook, in the Clonbrook Country District :—Cultivation lot number 59, section B, Clonbrook, in the Clonbrook Country District in the county of Demerary, and colony of British Guiana, no building thereon, appraised as the property of Beechoo.

19. In behalf of the Chairman of the Local Authority of the Clonbrook Country District *versus* the proprietor of cultivation lot No. 58, section B, Clonbrook, in the Clonbrook Country District :—Cultivation lot number 58, section B, Clonbrook, in the Clonbrook Country District, in the county of Demerary, and colony of British Guiana, no building thereon, appraised as the property of Shukrulla.

20. In behalf of the Chairman of the Local Authority of the Clonbrook Country District *versus* the proprietor of N½ of cultivation lot No. 132, and S½ of cultivation lot No. 183, section A, Clonbrook, in the Clonbrook Country District :—North half of cultivation lot number 132, and south half of cultivation lot number 183, section A, Clonbrook, in the Clonbrook Country District, in the county of Demerary, and colony of British Guiana, no building thereon, appraised as the property of Bhagnathy.

21. In behalf of the Chairman of the Local Authority of the Clonbrook Country District *versus* the proprietor of House lot No. 36, section A, Clonbrook, in the Clonbrook Country District :—House lot number 36, section A, Clonbrook, in the Clonbrook Country District, in the county of Demerary, and colony of British Guiana, without the building thereon, appraised as the property of Bhagnathy.

22. In behalf of the Chairman of the Local Authority of the Clonbrook Country District *versus* the proprietor of cultivation lot No. 113, section B, Clonbrook, in the Clonbrook Country District :—Cultivation lot number 113, section B, Clonbrook, in the Clonbrook Country District, in the county of Demerary, and colony of British Guiana, no building thereon, appraised as the property of Pahlawan.

23. In behalf of the Chairman of the Local Authority of the Clonbrook Country District *versus* the proprietor of cultivation lot No. 34, section B, Clonbrook, in the Clonbrook Country District :—Cultivation lot number 34, section B, Clonbrook, in the Clonbrook Country District, in the county of Demerary, and colony of British Guiana, no building thereon, appraised as the property of Ramzanally.

24. In behalf of the Chairman of the Local Authority of the Clonbrook Country District *versus* the proprietor of cultivation lots Nos. 122 and 123, section A, Clonbrook, in the Clonbrook Country District :—Cultivation lots numbers 122 and 123, section A, Clonbrook, in the Clonbrook Country District, in the county of Demerary, and colony of British Guiana, no building thereon, appraised as the property of Kallian.

25. In behalf of the Chairman of the Local Authority of the Clonbrook Country District *versus* the proprietor of S. ½ of cultivation Lot No. 12, section A ; N. ½ of cultivation lot No. 112, section B, Clonbrook, in the Clonbrook Country District :—S. ½ of cultivation lot number 12, Section A ; N. ½ of cultivation lot number 112, Section B, Clonbrook, in the Clonbrook Country District, in the county of Demerary, and colony of British Guiana, no building thereon, appraised as the property of Hujjatalie.

26. In behalf of the Chairman of the Local Authority of the Clonbrook Country District *versus* the proprietor of cultivation lot No. 35, section B, Clonbrook, in the Clonbrook Country District :—Cultivation lot number 35, section B, Clonbrook, in the Clonbrook Country District, in the county of Demerary, and colony of British Guiana, no building thereon, appraised as the property of Heatalie.

27. In behalf of the Chairman of the Local Authority of the Clonbrook Country District *versus* the proprietor of S½ of cultivation lot No. 118, N½ of lot No. 119, section B, Clonbrook, in the Clonbrook Country District :—S½ of cultivation lot number 118, and N ½ of lot number 119, section B, Clonbrook, in the Clonbrook Country District, in the county of Demerary, and colony of British Guiana, no building thereon, appraised as the property of Mathadayal.

28. In behalf of the Chairman of the Local Authority

Digitized by Google

of the Clonbrook Country District *versus* the proprietor of S. ½ of cultivation lot No. 36, Section A; N. ½ of cultivation lot No. 103, Section B, Clonbrook, in the Clonbrook Country District:—S. ½ of cultivation lot number 36, Section A; N. ½ of cultivation lot number 103, Section B, Clonbrook, in the Clonbrook Country District, in the county of Demerary, and colony of British Guiana, no building thereon, appraised as the property of Sukry.

29. In behalf of the Chairman of the Local Authority of the Clonbrook Country District *versus* the proprietor of cultivation lots Nos. 19 and 20, section B, Clonbrook, in the Clonbrook Country District:—Cultivation lots numbers 19 and 20, section B, Clonbrook, in the Clonbrook Country District, in the county of Demerary, and colony of British Guiana, no buildings thereon, appraised as the property of Ambar,

30. In behalf of the Chairman of the Local Authority of the Clonbrook Country District *versus* the proprietor of House Lot No. 19, section A, Clonbrook, in the Clonbrook Country District:—House lot number 19, section A, Clonbrook, in the Clonbrook Country District, in the county of Demerary, and colony of British Guiana, without the building thereon, appraised as the property of Dwarka.

31. In behalf of the Chairman of the Local Authority of the Clonbrook Country District *versus* the proprietor of House lot No. 21, section B, Clonbrook, in the Clonbrook Country District:—House lot number 21, section B, Clonbrook, in the Clonbrook Country District, in the county of Demerary, and colony of British Guiana, without the building thereon, appraised as the property of Sukry.

32. In behalf of the Chairman of the Local Authority of the Clonbrook Country District *versus* the proprietor of lot No. 53, section B, Clonbrook, in the Clonbrook Country District:—Lot number 53, section B, Clonbrook, in the Clonbrook Country District, in the county of Demerary and Colony of British Guiana, no building thereon, appraised as the property of Bhandon, decd.

33. In behalf of the Chairman of the Local Authority of the Clonbrook Country District *versus* the proprietor of cultivation lots Nos. 64 and 137, section B, Clonbrook, in the Clonbrook Country District:—Cultivation lots numbers 64 and 137, section B, Clonbrook, in the Clonbrook Country District, in the county of Demerary, and colony of British Guiana, no building thereon, appraised as the property of Bhognath.

34. In behalf of the Chairman of the Local Authority of the Clonbrook Country District *versus* the proprietor of cultivation lot Lot No. 119, section A: cultivation lot No. 49, section B; cultivation lot No. 50, section B, Clonbrook, in the Clonbrook Country District:—Cultivation lot number 119, section A; cultivation lot number 49, section B: cultivation lot number 50, section B, Clonbrook, in the Clonbrook Country District, in the county of Demerary, and colony of British Guiana, no building thereon, appraised as the property of Ramharruck,

35. In behalf of the Chairman of the Local Authority of the Clonbrook Country District *versus* the proprietor of House lot No. 11, section B, Clonbrook, in the Clonbrook Country District:—House lot number 11, section B, Clonbrook, in the Clonbrook Country District, in the county of Demerary, and colony of British Guiana, without the building thereon, appraised as the property of Bhognath.

36. In behalf of the Chairman of the Local Authority of the Clonbrook Country District *versus* the proprietor of cultivation lot No. 30, section B, Clonbrook, in the Clonbrook Country District:—Cultivation lot number 30, section B, Clonbrook, in the Clonbrook Country District, in the county of Demerary, and colony of British Guiana, no building thereon, appraised as the property of Issury.

All persons having any right, title, interest or claim in and to any of the above properties, and who may have just grounds to oppose the sale thereof, are hereby required to do so in due form of law at the Registrar's Office in Georgetown, Demerara, within fourteen days after the first Saturday's advertisement, setting forth his, her or their reasons of opposition in writing, duly signed by a Barrister-at-Law or Solicitor, and thereafter to proceed according to law. Those inclined to purchase will attend at the time and place beforementioned.

Payment must be made as follows:—As regards Nos. 1 to 5 (both numbers included):—One hundred dollars and under, Cash; exceeding $100—the purchaser or purchasers shall, unless they pay the purchase money at the time of sale, forthwith deposit with the Marshal 25 per cent. of the purchase money and shall, if the purchase money does not exceed the sum of $500, pay the balance by three equal instalments, from the day of sale, with interest at the rate of six per cent. per annum, at the expiration of one, two and three months, respectively, and if the purchase money exceeds the sum of $500, he shall pay such balance with such interest by three equal instalments at the expiration of two, four and six months, respectively.

In the event of the purchaser making any default in payment of any of the instalments, the amount of the deposit shall be forfeited and the property may, after being re-advertised, be put up for sale at auction and sold.

And as regards Nos. 6 to 36 (both numbers included) one hundred dollars and under, Cash; above that sum one month's credit with interest from the day of sale.

Registrar's Office of British Guiana, Georgetown, Demerary, this 25th day of July, 1913.

B. S. NEWSAM,
Acting Registrar.

Counties of Demerary & Essequebo.

[THIRD PUBLICATION.]

PURSUANT to writ of execution in the matter following:—

I, the undersigned Registrar of British Guiana, or my lawful deputy, will expose for sale to the highest bidder, in presence of a Sworn Clerk or Assistant Sworn Clerk, at the Victoria Law Courts, in the city of Georgetown, on Tuesday, the 5th day of August, 1913, at 12 o'clock, noon:—

1. In behalf of The Colonial Bank, whose duly constituted attorney is Arthur Piercy Gardner Austin, plaintiff, *versus* Hampton Court Estate Company, Limited, defendants:—*Firstly*, Plantation Hampton Court, situate, lying and being on the west coast of Essequebo; *secondly*, the Plantation Windsor Castle, *cum annexis*, situate on the west sea coast of the county of Essequebo, which said Plantation Windsor Castle, comprises the Plantations formerly known as Catherina Elizabeth and Kaap Batave; *thirdly*, Plantation Walton Hall, situate on the west sea coast of the county of Essequebo, in the colony of British Guiana; and *fourthly*, Plantation Devonshire Castle or lots numbers six and seven and Plantation Devonshire or lot number 5, now known together as Plantation Devonshire Castle, situate on the west sea coast of the county of Essequebo, in the colony of British Guiana, which said Plantations are now known together as Plantation Hampton Court as appears by notice published in the *Official Gazette* of the colony of British Guiana on the 10th day of September, 1887, with all the buildings, machinery, cultivation, live and other stock, and other appurtenances thereon and thereto belonging, save and except such parts of the said Plantations as have been sold or transported to other parties and subject to the rights of all persons holding legal or valid leases of any lots of land being parts or portions of said Plantations leased by them, respectively; and *fifthly*, all the right, title and interest of the Hampton Court Estate Company Limited, in and to the Licence of Occupancy No. A161, in the tract of Crown land situate in the rear of Plantations Windsor Castle, Hampton Court, Devonshire Castle and Waltonhall on the Aroabische Coast of the county of Essequebo and colony of British Guiana, and containing five thousand one hundred and eight Rynland acres as shown by the diagram annexed to the said licence and subject to the conditions of the said licence.

All persons having any right, title, interest or claim in and to any of the above Plantations, and who may have just grounds to oppose the sale thereof, are hereby required to do so in due form of law at the Registrar's Office in Georgetown, Demerara, within fourteen days after the first Saturday's advertisement, setting forth his, her or their reasons of opposition in writing, duly signed by a Barrister-at-Law or Solicitor, and thereafter to proceed according to law. Those inclined to purchase will attend at the time and place beforementioned.

Term of Sale:—$100 and under, Cash; above that sum 3, 6, 9 and 12 months credit with interest from the day of sale.

Registrar's Office of British Guiana, Georgetown, Demerary, this 18th day of July, 1913.

B. S. NEWSAM,
Acting Registrar.

THIRD PUBLICATION.]

PURSUANT to an Order granted by His Honour Maurice Julian Berkeley, then acting Chief Justice of British Guiana, bearing date 31st July, 1912, on the petition of Mohamed, an inhabitant of the colony of British Guiana, plaintiff.

I, the undersigned Registrar of British Guiana, or my lawful deputy, will expose for sale to the highest bidder in the presence of a Sworn Clerk or Assistant Sworn Clerk, at the Victoria Law Courts, in the city

Digitized by Google

of Georgetown, on Tuesday, 5th day of August, 1913, at 12 o'clock, noon:—

2. In behalf of the above-named petitioner *versus* Amirbaksh, defendant:—An undivided one-fourth of the house lot No. 72, Sections A and B, Maria's Pleasure, Wakenaam, in the county of Essequebo, in the colony of British Guiana, the said lot being laid down and defined on a diagram of the said Maria's Pleasure by H. H. Bouglé, Government Surveyor, dated 26th March, 1902 and deposited in the Registrar's Office of British Guiana on the 19th February, 1912, and an undivided one-fourth in and to the buildings and erections thereon.

All persons having any right, title, interest or claim in and to the above property, and who may have just grounds to oppose the sale thereof, are hereby required to do so in due form of law at the Registrar's Office in Georgetown, Demerara, within fourteen days after the first Saturday's advertisement setting forth his, her or their reasons of opposition in writing duly signed by a Barrister-at-Law or Solicitor, and thereafter to proceed according to law. Those inclined to purchase will attend at the time and place beforementioned.

Payment must be made as follows:—$100 and under, Cash; exceeding $100—the purchaser or purchasers shall, unless they pay the purchase money at the time of sale, forthwith deposit with the Marshal 25 per cent. of the purchase money and shall, if the purchase money does not exceed the sum of $500, pay the balance by three equal instalments, from the day of sale, with interest at the rate of six per cent. per annum, at the expiration of one, two and three months, respectively, and if the purchase money exceeds the sum of $500, he shall pay such balance with such interest by three equal instalments at the expiration of two, four and six months, respectively.

In the event of the purchaser making any default in payment of any of the instalments, the amount of the deposit shall be forfeited and the property may, after being re-advertised, be put up for sale at auction and sold.

Registrar's Office of British Guiana, Georgetown, Demerary, this 18th day of July, 1913.

B. S. NEWSAM,
Acting Registrar.

County of Berbice.

[THIRD PUBLICATION.]

PURSUANT to an Order granted by His Honour Maurice Julian Berkeley, acting Chief Justice of British Guiana, bearing date 6th June, 1913, on the petition of Hilda Clementina Phillips, of Plantation Blairmont, West Coast, Berbice, plaintiff.

I, the undersigned Registrar of British Guiana, or my lawful deputy will expose for sale to the highest bidder in the presence of a Sworn Clerk, or Assistant Sworn Clerk at the Court House, New Amsterdam, Berbice, on Thursday, the 7th day of August, 1913 at 12 o'clock, noon:—

1. In behalf of the abovenamed petitioner *versus* Edmund P. Thompson, of Plantation Rosignol, defendant:—A piece of land forming part of the southern portion of lot number 1 (one), otherwise called Plantation Rosignol, situate on the left bank of the Berbice River in the county of Berbice, next to Plantation D'Edwards, being one of lots comprised in the Rosilion lands, the said southern portion containing 232½ acres as laid down on a diagram made by Cathcart Chalmers, Sworn Land Surveyor, dated 1st May, 1857, and deposited in the Registrar's Office of Berbice on the 4th May, 1857, the said piece of land having a façade of 27 (twenty-seven) feet along the trench running along the western side of the public road which runs across the said lot number 1 (one), said façade commencing at a point 14 (fourteen) roods from the southern boundary line of the said number 1 (one), otherwise called Plantation Rosignol, and extending thence in a northerly direction by the full depth of that portion of the said lot number 1 (one), which lies to the west of the public road, said piece of land being bounded on the north by the property of Kowlessarsing, on the south by the property of J. Murphy, on the east by public road trench, running through the said Plantation Rosignol and on the west by the Crown Lands, no building thereon.

[THIRD PUBLICATION.]

PURSUANT to writs of execution in the matte s following:—

I, the undersigned Registrar of British Guiana, or my lawful deputy, will expose for sale to the highest bidder, in the presence of a Sworn Clerk or Assistant Sworn Clerk, at the Court House, New Amsterdam, Berbice, on Thursday, the 7th day of August, 1913, at 12 o'clock, noon:—

2. In behalf of the Mayor and Town Council of New Amsterdam *versus* the proprietor or proprietors, representative or representatives of part lot number 6 (six) in that part of the town of New Amsterdam called Smyth Town, appraised as the property of Permaul:—Part of the back half of lot number 6 (six) situate in that part of the town of New Amsterdam called Smyth Town, bounded on the east by part of said lot the property of Christina Headecker, on the west by part of said lot the property of G. R. Millar, on the north by the drain along the street running through the centre of said lot number 6 (six) and on the south by the drain dividing lots numbers 6 (six) and 7 (seven) with the buiidings thereon.

3. In behalf of the Mayor ond Town Council of New Amsterdam *versus* the proprietor or proprietors, representative or representatives of part lot number 17 (seventeen) in that part of the town of New Amsterdam called Smyth Town, appraised as the property of Justina Merriman:—Part of the northern front quarter of lot number 17 (seventeen) situate in that part of the town of New Amsterdam called Smyth Town, bounded on the east by part of said lot the property of Estate of P. H. Dyer, on the west by part of said lot the property of S. F. Young, on the north by the drain dividing lots numbers 16 (sixteen) and 17 (seventeen), and on the south by the drain along the street running through the centre of said lot number 17 (seventeen) with the buildings thereon.

4. In behalf of the Mayor and Town Council of New Amsterdam *versus* the proprietor, proprietors, representative or representatives of part lot number 19 (nineteen) in that part of the town of New Amsterdam called Smyth Town appraised as the pr perty of Rozena G. Ceres:—Part of the northern back quarter of lot number, 19 (nineteen), situate in that part of the Town of New Amsterdam called Smyth Town, bounded on the east by part of the said lot the property of the estate of William Bruce, on the west by part of said lot the preperty of the estate of William Bruce. on the north by the drain dividing lots number 18 (eighteen) and (nineteen), and on the south by the drain along the street running through the centre of said lot number 19 (nineteen) with the buildings thereon.

5. In behalf of the Mayor and Town Council of New Amsterdam *versus* the proprietor or proprietors, representative or representatives of part lot number 21 (twenty-one), in that part of the town of New Amsterdam called Smyth Town, appraised as the property of estate of Mrs. David :—Part of the southern front qaurter of lot number 21 (twenty-one), situate in that part of the town of New Amsterdam called Smyth Town, bounded on the east by part of said lot the property of T. A. Turton., on the west by the trench along the Strand, on the north by the drain along the street running through the centre of said lot number 21 (twenty-one), and on the south by the drain dividing lots numbers 20 (twenty) and 21 (twenty-one), with the building thereon.

6 In behalf of the Mayor and Town Council of New Amsterdam *versus* the proprietor or proprietors representative or representatives of part lot number 21 (twenty-one), in that part of the Town of New Amsterdam called Smyth Town, appraised as the property of the estate of A. W. Paterson:—Part of the northern front quarter of lot number 21 (twenty-one), situate in that part of the town of New Amsterdam called Smyth Town, bounded on the east by part of said lot the property of Benjamin Elliott, on the west by the trench along the Strand, on the north by the drain dividiug lots numbers 20 (twenty) and 21 (twenty-one), and on the south by the drain along the street running through the centre of said lot number 21 (twenty-one), with he buildings thereon.

7. In behalf of the Mayor and Town Council of New Amsterdam *versus* the proprietor or proprietors, representative or representatives of part lot number 21 (twenty-one) in that part of the town of New Amsterdam called Smyth Town, appraised as the property af Christian Blair:—Part of the southern back quarter of lot number 21 (twenty-one), situate in that part of the town of New Amsterdam called Smyth Town, bounded on the east by part of said lot the property of Trim Lambert, on the west by part of said lot the property of C. A. Walcott, on the north by the drain along the street running through the centre of said lot number 21 (twenty-one) and on the south by the drain dividing lots numbers 21 (twenty-one) and 22 (twenty-two) with the buildings thereon.

8. In behalf of the Mayor and Town Council of New Amsterdam *versus* the proprietor or proprietors, representative or representatives of part lot number 24 (twenty-four) in that part of the town of New Amsterdam called Smyth Town, Appraised as the property of George A. Layne:—Part of the southern back quarter of lot number 24 (twenty-four), situate in that part of the town of New Amsterdam called Smyth Town, bounded on the east by part of said lot the property of Ephraim Porter, on the west by part

Digitized by Google

Executive Council Notice.

GUIANA PUBLIC BUILDINGS,
Georgetown, Demerara,
1st August, 1913.

THE following Order made by the Governor in-Council under the provisions of Section 9 of the Mining Ordinance, 1903, on the 31st day of July, 1913, is hereby published for general information :—

ORDER.

WHEREAS it is provided in the Mining Ordinance, 1903, that the Governor may by Order-in-Council confer the jurisdiction and powers of a Magistrate on any Warden ;

And Whereas it is desirable to confer the said jurisdiction and powers on Eugene Lee Wickham, Esquire, Warden of Mining District No. 4 ;

It is hereby ordered by the Governor-in-Council that the said Eugene Lee Wickham, Warden of Mining District No. 4, shall have the jurisdiction and powers and shall discharge the duties of a Magistrate within the Mining District aforesaid.

The places at which sittings of the Magistrate's Court within the District may be held are:—

(1.) The landing known as Pigeon Island Landing situate on the left bank of the Cuyuni river, about half a mile below the mouth of the Aranka creek ;

(2.) The Police Station situate in that part of No. 4 Mining District known as the "Sir Walter District" round and about the head waters of the Aranka creek and its tributaries on the left bank, Cuyuni river.

By Command,

G. BALL GREENE,
Clerk of the Court.

Militia and Volunteer Orders.

BY COLONEL G. C. DE RINZY,
Commandant, British Guiana Local Forces,
Headquarters, Georgetown,
1st August, 1913.

DUTIES.

1. N.C. Officer on duty for the ensuing week:—Corpl. Wishart.
Next for duty :—Sergt. McPherson.

ARTILLERY.

PARADES.

2. The following is the detail of parades for the ensuing week:—
Tuesday, 5 p.m.—Musketry Preliminary Drills under Section Commanders. Eve Leary.
Thursday, 5 p.m —Musketry Preliminary Drills under Section Commanders. Eve Leary.
Friday, 5 p.m.—Lecture on Visual Training and Judging Distance. (Paid.)

RE-ENROLMENT.

3. The undermentioned men having completed their original period of service have been permitted to re-enrol for a further period of three years:—
No. 2,186 Gr. W. E. Davis.
No. 2,317 Gr. J. O. Thornhill.

RESIGNATION.

4. His Excellency the Governor and Commander-in-Chief has been pleased to accept the resignation of the undermentioned man:—
No. 2,269 Gr. France.

LEAVE.

5. Leave of absence for three months has been granted to No. 2,393 Gr. Kelly from 28th July, 1913.

BAND.

STRENGTH.

6. The Commandant has accepted the resignation of No. 2,358 Band Apprentice Wallen. He will be paid up to and for the 13th July, and struck off the strength accordingly.

VOLUNTEERS.

PARADES.

7. The following is the detail of parades for the ensuing week:—
Tuesday, 5 p.m.—Musketry Preliminary Drills under Section Commanders.
Thursday, 5 p.m.—Musketry Preliminary Drills under Section Commanders.
Friday, 5 p m.—Lecture on Visual Training and Judging Distance.

A. B. ROSE, Captain,
Staff Officer, Local Forces.

Judicial Notice.

BRITISH GUIANA.—IN THE SUPREME COURT

In Insolvency No. 1 of 1910.

In Re MOHAMED ISHMAEL, Insolvent.

NOTICE is hereby given that the Supreme Court by its order dated the 28th day of July, 1913, has been pleased to grant the release of the Official Receiver of British Guiana, the Assignee of the above-named Insolvent.

Registrar's Office of British Guiana, Georgetown, Demerara, this 29th day of July, 1913.

B. S. NEWSAM,
Acting Registrar.

Registrar's Notices.

EXECUTION SALES.

COUNTY OF BERBICE.

THE Advertisements of the Execution Sales, the second publication of which appeared in the "Official Gazette" of last Saturday (26th July, 1913), have been cancelled and withdrawn.

B. S. NEWSAM,
Acting Registrar.

Registrar's Office, New Amsterdam, Berbice, this 31st day of July, 1913.

REGISTRAR'S OFFICE,
British Guiana,
31st July, 1913.

IN the matter of the application by Frederick Lamplough, Consulting Engineer, of 53a Pall Mall, London, England, for a patent for an invention for "Improvements in or relating "to a process and apparatus for the conversion "of heavy hydrocarbons into lighter hydro-"carbons."

I DO hereby intimate to all to whom it may concern that on the 29th July, 1913, I accepted a complete specification of the said invention, and that any person may, within two months from the date of this advertisement of my acceptance of the said complete specification, give notice in writing, at the Registrar's Office aforesaid, of opposition to the grant of the said patent, in terms of section 10 (1) of the Patent Ordinance, 1902.

B. S. NEWSAM,
Acting Registrar.

REGISTRAR'S OFFICE,
British Guiana,
1st August, 1913.

In the matter of the application by Joseph Arthur King, of 237, Camp Street, Georgetown, in the colony of British Guiana, Solicitor, for a Patent for an invention for "Improvements relating to the extraction of juice from sugar cane and similar saccharine material."

I DO hereby intimate to all to whom it may concern that on the 1st August, 1913, I accepted a complete specification of the said invention, and that any person may, within two months from the date of this advertisement of my acceptance of the said complete specification, give notice in writing, at the Registrar's Office aforesaid, of opposition to the grant of the said Patent in terms of section 10 (1) of the Patent Ordinance, 1902.

B. S. NEWSAM,
Acting Registrar.

Digitized by Google

Transports and Mortgages.

Counties of Demerary & Essequebo.

16TH AUGUST, 1913.

[FIRST PUBLICATION.]

THE following TRANSPORTS and MORTGAGES are intended to be passed before one of Their Honours the Judges of the Supreme Court of British Guiana on any day after Saturday, the 16th day of August, 1913, which such Judge shall be pleased to appoint, viz. :—

1. By William Alstein Parker, Public Trustee of British Guiana, as Guardian of the Minors Gladys Johnson, Henry Johnson and Percy Johnson, and by Matilda Johnson, widow, of 66, Broad Street, Georgetown, as mother and natural guardian of her minor children Alfred Johnson and Elvie Johnson, they being duly authorised and appointed by an order of His Honour Maurice Julian Berkeley, acting Chief Justice of British Guiana, bearing date 1st July, 1913, the said minors Gladys Johnson, Henry Johnson and Percy Johnson, being the heirs *ab intestato* of their deceased parents Mary Theresa Johnson and Richard Henry Johnson, who were married in community of property, and also three of the heirs *ab intestato* of their deceased brother Karl Johnson, who was also one of the heirs *ab intestato* of his deceased parents the said Mary Theresa Johnson and Richard Henry Johnson, and the said minors Alfred Johnson and Elvie Johnson, being also two of the heirs *ab intestato* of their deceased father the said Richard Henry Johnson, and also two of the heirs *ab intestato* of their deceased half-brother the said Karl Johnson, TRANSPORT of west half of lot number 66 (sixty-six), in New Charlestown District, in the city of Georgetown, in the county of Demerara and colony of British Guiana, with all the buildings and erections thereon,—to and in favour of William Taylor Sadler, of lot 7, Broad Street, Georgetown.

2. By João Jose Rodriques, of lot 125, Carmichael Street, in the city of Georgetown, TRANSPORT of a piece of land situate on the right bank of the Pomeroon River, about 100 roods below Arripiaka Creek and one rood above a homestead of 10 acres surveyed for Benjamin Melville and having a façade of 25 roods S. 52° 54' West, and a mean depth of 300 roods S. 37° 06' E. and containing 25 acres as shewn on a diagram thereof by L. S. Hohenkerk, Government Surveyor, dated 17th March, 1902, and annexed to the Grant of the said piece of land (No. 3,165), subject to the conditions of the said Grant with all the buildings and erections thereon,—to and in favour of the Estate of Miguel de Abreu, deceased.

3. By Joaquim Ferreira Menezes, of 39 or 40, Broad Street, Georgetown, TRANSPORT of east half of the west half lots number 39 (thirty-nine) and 40 (forty), also known as 71 (seventy-one), and 72 (seventy-two), respectively, situate in Charlestown District, in the city of Georgetown, in the county of Demerary, and colony of British Guiana, with all the buildings and erections thereon, subject to a First Mortgage passed on the 10th day of August, 1912, in favour of The British Guiana Mutual Fire Insurance Company, Limited, of Hincks Street, Georgetown, Demerara,—to and in favour of Jacob Luck, of Plantation Diamond, East Bank, Demerary River.

4. By Joaquim Miguel Ramos de Souza, of lot 309, Murray Street, Georgetown, TRANSPORT of the quarter lot of land number 309 (three hundred and nine), adjoining the west quarter situate in Cumingsburg, also known and described in the town books as east half of west half lot number 309 (three hundred and nine), South Cumingsburg, city of Georgetown, county of Demerary, with all the buildings and erections thereon,—to and in favour of Thomas Arthur Durant, of lot 183, Charlotte Street, Bourda, Georgetown aforesaid.

5. By Virginia Daniel, widow, of Sparendaam, East Coast, Demerary, as one of the legatees under the last will and testament of James Daniel, deceased, agreeably with said last will and testament duly deposited in the Registrar's Office of British Guiana on the 5th September, 1905, TRANSPORT of the east half of lot number 33 (thirty-three) or 34 (thirty-four), south, which said lot forms one lot in the village of Sparendaam, in the county of Demerary, and colony of British Guiana, with all the buildings and erections thereon,—to and in favour of Francis Daniel, of Plaisance, East Coast, Demerary, aforesaid.

6. By Racholi, East Indian, R of D, No 82, *Casual*, 1901, singlewoman, in her quality as executrix under the last will and testament of Lalla, deceased, male East Indian immigrant, No. 81, *Casual*, 1901, which said last will and testament was proved and deposited in the Registrar Office of British Guiana on the 13th day of June, 1912, TRANSPORT of a piece of land part of a tract of land, situate on the left bank of the Abary Creek, in the county of Demerary, and colony of British Guiana, commencing at a point 510 roods above the upper sideline dam of lot number 1 (one), and extending thence upwards in façade S 16° 18' W 100 roods, by a mean depth N 73° 42' W 300 roods containing one hundred acres as shown on a diagram thereof made by F. U. Tronchin, acting Government Surveyor, on the 17th November, 1897, and attached to the Grant of the aforesaid tract of land the said piece of land hereby transported measuring 25 (twenty-five) roods façade by the whole depth of the said tract of land commencing from the northern boundary of the said tract of land and extending in a southerly direction subject to the conditions contained in the aforesaid Grant of the said tract of land,—to and in favour of Bipat, male East Indian immigrant, No. 1679, B.R., 1886, of Abary Creek, Mahaicony.

7. By John Johnson, of Bagotville, west bank, Demerary, TRANSPORT of one undivided twenty-second part of and in a piece of woodland known as Nieuw Soesdyke, situate in Canal No. 1, west bank, River Demerary, being two hundred roods façade by seven hundred and fifty roods in depth containing five hundred acres more or less,—to and in favour of Koileshur, male East Indian, No. 36,640, ex *Allanshaw*, 1887, of Good Hope, Canal No. 1, west bank, Demerary.

8. By the Colony of British Guiana, TRANSPORT of, *firstly*, cultivation lots numbers 94 (ninety-four), 436 (four hundred and thirty-six), section A, 257 (two hundred and fifty-seven), 258 (two hundred and fifty-eight) and 290 (two hundred and ninety), section B, parts of Plantation Triumph, situate on the east sea coast of the county of Demerara and colony of British Guiana, said lots being laid down and defined on a plan of portion of the said plantation by L. M. Nightingale, Government Surveyor, dated 20th March, 1911, and deposited in the Registrar's Office on the 11th July, 1912; and *secondly*, cultivation lots numbers 6 (six) and 49 (forty-nine), section D, parts of the said plantation, said lots being laid down and defined on a plan of portion of the said plantation by L. M. Nightingale, Government Surveyor, dated 4th September, 1912, and deposited in the Registrar's Office on the 19th December, 1912,—to and in favour of Kudrath, male, B.R., 849, of 1884, residing at Plantation Triumph.

9. By the Colony of British Guiana, TRANSPORT of cultivation lots numbers 46 (forty-six) and 469 (four hundred and sixty-nine), section A, parts of Plantation Triumph, situate on the east sea coast of the county of Demerara and colony of British Guiana, said lots being laid down and defined on a plan of portion of the said plantation by L. M. Nightingale, Government Surveyor, dated 20th March, 1911, and deposited in the Registrar's Office on the 11th July, 1912,—to and in favour of Chheddi, No. 31,603, ex *Foyle*, 1886, a male East Indian immigrant, residing at Plantation Triumph.

10. By the Colony of British Guiana, TRANSPORT of cultivation lot number 105 (one hundred and five), section B, part of Plantation Triumph, situate on the east sea coast of the county of Demerara and colony of British Guiana, said lot being laid down and defined on a plan of portion of the said plantation by L. M. Nightingale, Government Surveyor, dated 20th March, 1911, and deposited in the Registrar's Office on the 11th July, 1912.—to and in favour of Palai, No. 105,099, ex *Ems*, 1907, a male East Indian immigrant, residing at Plantation Triumph.

11. By the Colony of British Guiana, TRANSPORT of cultivation lot number 69 (sixty-nine), section A, part of Plantation Triumph, situate on the east sea coast of the county of Demerara and colony of British Guiana, said lot being laid down and defined on a plan of portion of the said plantaby L. M. Nightingale, Government Surveyor, dated 20th March, 1911, and deposited in the Registrar's Office on the 11th July, 1912,—to and in favour of Bhugwan, No. 55,943, ex *Sheila*, 1892, a male East Indian immigrant, residing at Plantation Mon Repos.

12 By the Colony of British Guiana, TRANSPORT of cultivation lot number 158 (one hundred and fifty-eight), section A, part of Plantation Triumph, situate on the east sea coast of the county of Demerara and colony of British Guiana, said lot being laid down and defined on a plan of portion of the said plantation by L. M. Nightingale, Government Surveyor, dated 20th March, 1911, and deposited in the Registrar's Office on the 11th July, 1912,—to and in favonr of Beni, No. 96,222, ex *Moy*, 1903, a male East Indian immigrant, residing at Plantation Mon Repos.

13. By the Colony of British Guiana, TRANSPORT of lots numbers 15 (fifteen), 16 (sixteen), 17 (seventeen) and 18 (eighteen), section A, of the abandoned plantation called or known as Wismar,

Digitized by Google

otherwise Acara, otherwise Acaria, situate on the west bank of the river Demerara, bounded on the north by Plantation Christianburg, on the south and south-west by lands known as Old England, on the east by the river Demerara and on the west by Crown land, and marked on Bercheyck's chart of the said river as lot 52, on the west bank thereof, the said lots numbers 15 (fifteen), 16 (sixteen), 17 (seventeen) and 18 (eighteen), being laid down and defined on a diagram of parts of the said Plantations Christianburg and Wismar, made by William Chalmers, Crown Surveyor, dated 21st August, 1900, and deposited in the Registrar's Office of British Guiana on the 2nd November, 1900,—to and in favour of James Natherly, residing at Plantation Wismar.

14. By Samarat, male, No. 56,927, ex *Main*, 1892, of Plantation De Kinderen, West Coast, Demerary, TRANSPORT of south half of lot number 18 (eighteen), part of the front lands of Plantation Vreed-en-Hoop, *cum annexis*, situate on the west bank ot the river Demerary, in the county of Demerary and colony of British Guiana, the said lot being laid down and defined on a plan of the front lands of the said Plantation Vreed-en-Hoop, *cum annexis*, made by the Sworn Land Surveyor E. A. Haynes, dated the 2nd October, 1907, and deposited in the Registrar's Office of British Guiana on the 11th December, 1907, with a building thereon,—to and in favour of Pedro de Souza, o Vreed-en-Hoop, aforesaid

15. By Josephine Martha Harriet Alice Van Diepen Tengely, the wife of John Arthur Clarence Tengely, both of lot 26, New North Road, Bourda, in the city of Georgetown, A FIRST MORTGAGE on lot number 26 (twenty-six), situate in Bourda District, in the city of Georgetown, in the county of Demerary and colony of British Guiana, and all the buildings and erections thereon,—to and in favour of The Demerara Mutual Life Assurance Society, Limited, of lots 1, 2 and 3, High Street, Robbstown, Georgetown.

16. By William Taylor Sadler, of lot 7, Broad Street, in the city of Georgetown, A FIRST MORTGAGE on west half of lot number 66 (sixty-six), in New Charlestown District, in the city of Georgetown in the county of Demerary, and colony of British Guiana, and all the buildings and erections thereon, —to and in favour of The Demerara Mutual Life Assurance Society, Limited, of lots 1, 2 and 3, High Street, Robbstown, Georgetown.

17. By the Roman Catholic Bishop in British Guiana, A FIRST MORTGAGE on the west centre quarter lot number 129 (one hundred and twenty-nine), section A, in the Village of Friendship, east sea coast, county of Demerary, and all the buildings and erections thereon,—to and in favour of The British Guiana Building Society, Limited, of lots Nos. 1, 2 and 3, High Street, Georgetown.

18. By Edith Estelle Humphreys, born Dean, widow, of Danielstown Village, in the county of Essequebo, in her own right as having been married in community of property to her husband James Conrad Humphreys, deceased, and as mother and natural Guardian of her minor children, Edna Idalia Humphreys and Rawle Gladstone Humphreys being the sole heirs, *ab intestato*, of their deceased father, James Conrad Humphreys, aforesaid, being hereto duly authorised by an order of His Honour Albert Earnshaw, Acting Chief Justice of British Guiana, bearing date 30th day of July, 1913, TRANSPORT of a half acre of land, more or less, part of the front lands of Plantation Fear Not, situate on the Aroabische or west coast of the county of Essequebo, now called Danielstown, and known on a chart thereof by the Sworn Land Surveyor John McNeil, deposited in the Registrar's Office of British Guiana on tha 4th April, 1848, as lot number 18 (e ghteen), section B, with all the buildings and erections thereon, —to and in favour of Mazaarkhan, male East Indian, residing at Danielstown Village, aforesaid.

19. By Lachman, otherwise called Lutchman, free male East Indian immigrant, No. 46,491, ex *Jura*, 1890, of lot 30, Albouys Street, Albouystown, TRANSPORT of the north half of lot number 30 (thirty), measuring 16 Rhynland roods in length by 5½ (five and one-fifth) Rhynland roods in breadth being part of that part or portion of Plantation La Penitence, situate on the east bank of the river Demerara, in the colony of British Guiana, extending from low water mark eastward 500 roods in depth by the whole breadth of the said plantation and known as Albouystown which said lot is laid down and defined on a diagram of part of Albouystown being part of the lands of the said Plantation La Penitence made by the Sworn Land Surveyor John Peter Prass, dated 5th June, 1886, and deposited in the Registrar's Office of British Guiana on the 9th day of October, 1886, without the building thereon, which is the property of Florence Smith,—to and in favour of Etwarreah, female, the minor child of Bhagwaneah, female creole East Indian, of lot , Hill Street, Albouystown.

Registrar's Office of British Guiana, Georgetown, Demerary, this 1st day of August, 1913.

B. S. NEWSAM,
Acting Registrar.

Counties of Demerary & Essequebo.

9TH AUGUST, 1913.

[SECOND PUBLICATION.]

THE following TRANSPORTS and MORTGAGES are intended to be passed before one of Their Honours the Judges of the Supreme Court of British Guiana on any day after Saturday, the 9th day of August, 1913, which such Judge shall be pleased to appoint, viz.:—

1. By Jane Elizabeth Yhap, born Chan-a-King, of Anna Catharina Village, West Coast, Demerara, widow, in her quality as sole heiress under the mutual last will and testament of her parents Chan-a-King and How Shee, both deceased, agreeably with said will duly deposited in the Registrar's office of British Guiana on the 13th July, 1911, TRANSPORT of west half of the south half of lot number 138 (one hundred and thirty-eight), part of Plantation Mindenburg now called Bagotville, situate on the west bank of the River Demerary known on a plan or chart thereof by the Sworn Land Surveyor Henry Rainsford, dated April, 1884, and deposited in the Registrar's Office of the counties of Demerary and Essequebo on the 14th of April, 1847, with one building thereon,—to and in favour of Augustus Major of Good Intent, West Coast, Demerara.

2. By Juliana Barker, assisted as far as need be by her husband James Jonathan Barker, both of lot 117, Cowan Street, Kingston, Georgetown, TRANSPORT of lot number 59 (fifty-nine), known on the Receiver's Books, as three-quarter lot number 59 (fifty-nine), in Werk-en-Rust District, in the city of Georgetown, in the colony of British Guiana, with the buildings and erections thereon,—to and in favour of Gertrude Haynes, the wife of Josiah Haynes, both of lot 53, Barr Street, Albouystown, Georgetown.

3. By William Henry Macrae, of lot 30, Bent Street, Georgetown, TRANSPORT of the west half of lot number 30 (thirty), situate in North Newburg, Werk-en-Rust, known and described in the Town Books as west half lot number 30 (thirty), North Freeburg, in the city of Georgetown, in the county of Demerary, and colony of British Guiana, with all the buildings and erections thereon,—to and in favour of Ebenezer Wilberforce Stephens, of lot 23, John Street, Georgetown

4. By Abraham Van Battenburg Cameron, one of the joint and several attorneys in this colony of Thomas Mayers, agreeably with Power of Attorney executed and recorded in the Registrar's Office of British Guiana on the 18th day of March, 1913, TRANSPORT of cultivation lot number 11 (eleven), section F, part of Plantation La Grange, *cum annexis*, situate on the left bank of the Demerara River, in the county of Demerara, and colony of British Guiana, said lot number 11 (eleven), being laid down and defined on a diagram of the said Plantation by E. C. H. Klautky, Sworn Land Surveyor, dated 18th April, 1908, and deposited in the Registrar's Office of British Guiana on the 21st September, 1910,—to and in favour of Thomas Barrington Mapp, of Bagotville, West Bank, Demerara River.

5. By Joseph John Ethwaree, of Plantation Diamond, West Bank, Demerara, TRANSPORT of an undivided half of a piece of land part of Plantation Golden Grove, situate on the east bank ot the river Demerary three roods in façade and extending to the punt trench immediately in front of the bush behind the lot, bounded on the east by the punt trench aforesaid, on the west by the public road and on the north and south by the lands of said plantation Golden Grove, with the building and erection thereon,—to and in favour of Jonathan Adolphus Hercules, of Plantation Diamond.

6. By Pariana Gownder, also known as Peryana Gownder, of lot 169, Upper Charlotte Street, Bourda, in his quality as one of the joint and several duly constituted attorneys in this colony of James Viapree, agreeably with power of attorney executed and recorded in the Registrar's Office of British Guiana on the 10th day of June, 1913, TRANSPORT of west half of lot number 209 (two hundred and nine), in that part of Georgetown called Lacytown, as laid down and defined on the plan of the Town Districts, situated on the lands of the Vlissengen Estate, made by the Sworn Land Surveyor, Luke M. Hill, dated the 17th June, 1879, and deposited in the Registrar's Office of the counties of Demerary and Essequebo on the 1st of September, 1879, said plan having been approved of by the Governor and Court of Policy on

Digitized by Google

the 22nd September, 1879, and deposited in the Registrar's Office aforesaid in pursuance of the provisions of section sixty-four of Ordinance No. 2 of the year 1876, with all the buildings and erections thereon, subject to the lien of the Receiver General of British Guiana, and subject also to a First Mortgage thereon, in favour of The British Guiana Mutual Fire Insurance Company, Limited, dated the 9th April, 1910,—to and in favour of Augusto Correia, of lots 91 and 92, Sussex Street, Albouystown.

7. By Manoel Ferreira, of 154, Oronoque Street, Bourda, Georgetown, TRANSPORT of the west half of lot No. 49 (forty-nine), in that part of Georgetown called Bourda, as laid down and defined on the plan of the Town Districts, situated on the lands of the Vlissengen Estate, made by the Sworn Land Surveyor Luke M. Hill, dated 17th June, 1879, and deposited in the Registrar's Office of the counties of Demerary and Essequebo on the first of November, 1879, said plan having been approved of by the Governor and Court of Policy on the 22nd September, 1879 and deposited in the Registrar's Office aforesaid in pursuance of the provisions of section 64 (sixty-four), of Ordinance No. 2 of the year 1876, with all the buildings and erections thereon,—to and in favour of Margaret Amanda Straker, the wife of Joseph Abraham Straker, of lot 31, Bent Street, in the city of Georgetown, aforesaid.

8. By Henry Theophilus Croal, of Sans Souci, Wakenaam, TRANSPORT of lot letter B, Sans Souci, in the Melville and Sans Souci Country District, in the county of Essequebo and in the colony of British Guiana, no building thereon,—to and in favour of Shivlochan, male East Indian immigrant, No. 211, B.R., 1887, of Good Success, Wakenaam, aforesaid.

9. By the Colony of British Guiana, TRANSPORT of cultivation lot number 52 (fifty-two), section A, part of Plantation Triumph, situate on the east sea coast of the county of Demerara and colony of British Guiana, said lot being laid down and defined on a plan of a portion of the said plantation by L. M. Nightingale, Government Surveyor, dated 20th March, 1911, and deposited in the Registrar's Office on the 11th July, 1912,—to and in favour of Eharos, No. 107,371, ex *Ganges*, 1908, a male East Indian immigrant, residing at Plantation Mon Repos.

10. By the Colony of British Guiana, TRANSPORT of cultivation lot number 392 (three hundred and ninety-two), section A, part of Plantation Triumph, situate on the east sea coast of the county of Demerara and colony of British Guiana, said lot being laid down and defined on a plan of portion of the said plantation by L. M. Nightingale, Government Surveyor, dated 20th March, 1911, and deposited in the Registrar's Office on the 11th July, 1912,—to and in favour of Abdul Kadir, No. 77,159, ex *Jura*, 1897, a male East Indian immigrant residing at Plantation Triumph.

11. By the Colony of British Guiana, TRANSPORT of cultivation lot number 172 (one hundred and seventy-two), section A, part of Plantation Triumph, situate on the east sea coast of the county of Demerara and colony of British Guiana said lot being laid down and defined on a plan of portion of the said plantation by L. M. Nightingale, Government Surveyor, dated 20th March, 1911, and deposited in the Registrar's Office on the 11th July, 1912,—to and in favour of Jasla, No. 87,207, ex *Mersey*, 1900, a single East Indian woman residing at Plantation Mon Repos.

12. By the Colony of British Guiana, TRANSPORT of cultivation lots number 364 (three hundred and sixty-four) and 365 (three hundred and sixty-five) section A, part of Plantation Triumph, situate on the east sea coast of the county of Demerara and colony of British Guiana, said lots being laid down and defined on a plan of portion of the said plantation by L. M. Nightingale, Government Surveyor, dated 20th March, 1911, and deposited in the Registrar's Office on the 11th July, 1912,—to and in favour of Alibux, No. 81,343, ex *Foyle*, 1899, a male East Indian immigrant residing at Plantation Triumph.

13. By the Colony of British Guiana, TRANSPORT of cultivation lot number 159 (one hundred and fifty-nine), Section A, part of Plantation Triumph, situate on the east sea coast of the county of Demerara and colony of British Guiana, said lot being laid down and defined on a plan of a portion of the said plantation by L. M. Nightingale, Government Surveyor, dated 20th March, 1911, and deposited in the Registrar's Office on the 11th July, 1912,—to and in favour of Ramlall, No. 107,636, ex *Ganges*, 1908, a male East Indian immigrant residing at Plantation Mon Repos.

14. By the Colony of British Guiana, TRANSPORT of lot 20 (twenty), Section C, part of the plantation not in cultivation called Christianburg or Christianenburg, situate on the west bank of the river Demerary, between the creek Budalwalla otherwise called Bordelurale, on the southern boundary line of lot 49, west bank of the Demerara River, as shewn on Bercheyck's chart of the Demerara river, and the abandoned Plantation Acara, otherwise called Wismar being two thousand five hundred acres of land and marked on Bercheyck's chart of the river as lots 50 and 51 on the west bank thereof, said lot being laid down and defined on a diagram of part of the said plantation by William Chalmers, Crown Surveyor, dated 21st August, 1900, and deposited in the Registrar's Office of British Guiana on the 2nd November, 1900,—to and in favour of James Stuart Jones, residing at Plantation Christianburg, Demerara River.

15. By Antonio Nepomuceno Santos, of lot 30, Hadfield Street, Georgetown, in the city of Georgetown, Bachelor, TRANSPORT of the western half of lot number 53 (fifty-three), situate in Albert-town District, in the city of Georgetown, in the county of Demerary, with all the buildings and erections thereon,—to and in favour of William Henry Cornelius Nurse, of lot 53, Fourth Street, Albert-town, Georgetown, Demerara.

16. By William Henry Cornelius Nurse, of lot 53, Fourth Street, in the city of Georgetown, a FIRST MORTGAGE on the western half of lot number 53 (fifty-three), situate in Albert-town District, in the city of Georgetown, in the county of Demerary, with all the buildings and erections thereon,—to and in favour of Antonio Nepomuceno Santos, of lot 33, Hadfield Street, Georgetown, Demerara.

17. By Jessamie August, of 183, Upper Charlotte Street, Bourda, Georgetown, a FIRST MORTGAGE on west half of lot number 183 (one hundred and eighty-three), in that part of Georgetown called Bourda as laid down and defined on the plan of the Town districts, situated on the lands of the Vlissengen estate made by the Sworn Land Surveyor Luke M. Hill, dated 17th June, 1879, and deposited in the Registrar's Office of the counties of Demerary and Essequebo on the 1st of November, 1879, said plan having been approved of by the Governor and Court of Policy on the 22nd of September, 1879, and deposited in the Registrar's Office aforesaid in pursuance of the provisions of section 64 of Ordinance No. 2 of the year 1876, and all the buildings and erections thereon,—to and in favour of The People's Pawnbroking Company, Limited, of 5, Robb Street, Robbstown, Georgetown, Demerara.

18. By Oulphut female, B.R., No. 144, 1880, the wife of Amijadly, both of Danielstown, Essequebo, TRANSPORT of lot C, part of Plantation Coffee Grove, situate on the west sea coast of the county of Essequebo, in the colony of British Guiana, said lot being laid down and defined on a diagram of the said Plantation Coffee Grove by George D. Bayley, Sworn Land Surveyor, dated 2nd July, 1904, and deposited in the Registrar's Office of British Guiana on the 4th day of August, 1904, with a right of drainage through the trenches of said estate,—to and in favour of Talib, male East Indian immigrant, No. 84,328, ex *Erne*, 1900, of Coffee Grove, Essequeb.

19. By Manoel de Freitas, of east half of lot number 50 (fifty), Louisa Row, Georgetown, TRANSPORT of the east half of lot number 68 (sixty-eight), in that part of Georgetown called Bourda, as laid down and defined on the plan of the Town Districts situated on the lands of the Vlissengen estate, made by the Sworn Land Surveyor Luke M. Hill, dated 17th June, 1879, and deposited in the Registrar's Office of the counties of Demerary and Essequebo on the first of November, 1879, said plan having been approved of by the Governor and Court of Policy on the 22nd of September, 1879, and deposited in the Registrar's Office aforesaid, in pursuance of the provisions of sixty-four of Ordinance No. 2 of the year 1876, with all the buildings and erections thereon, subject to a First Mortgage passed on the 12th November, 1910, in favour of The British Guiana Mutual Fire Insurance Company, Limited, of lots 27, 28 and 29, Robb and Hincks Streets, Georgetown,—to and in favour of Joseph Alexander Quail, of lot 38, Upper D'Urban Street, Wortmanville, Georgetown.

20. By Thomas Arthur Durant, of lot 183, Charlotte Street, Bourda, Georgetown, TRANSPORT of the east (½) half of lot number 183 (one hundred and eighty-three), in that part of Georgetown called Bourda, as laid down and defined on the plan of the Town Districts, situated on the lands of the Vlissengen estate made by the Sworn Land Surveyor Luke M. Hill, and dated 17th June, 1879, and deposited in the Registrar's Office of the counties of Demerary and Essequebo on the first of November, 1879, said plan having been approved of by the Governor and Court of Policy on the 22nd of September, 1879, and deposited in the Registrar's Office aforesaid, in pursuance of the provisions of section sixty-four of Ordinance No. 2 of the year 1876, with all the buildings and erections thereon,—to and in favour of Theodore Clifton Caines, of lot 18, High Street, Georgetown.

Digitized by Google

21. By Theodore Clifton Caines, of lot 18, High Street, in the city of Georgetown, a FIRST MORTGAGE on east half of lot number 183 (one hundred and eighty-three), in that part of Georgetown called Bourda, as laid down and defined on the plan of the Town districts, situated on the lands of the Vlissengen estate, made by the Sworn Land Surveyor Luke M. Hill, dared 17th June, 1879 and deposited in the Registrar's Office of the counties of Demerary and Essequebo on the First of November, 1879, said plan having been approved of by the Governor and Court of Policy on the 22nd of September, 1879 and deposited in the Registrar's Office aforesaid, in pursuance of the provisions of sections sixty-four of Ordinance No. 2 of the year 1876, and all the buildings and erections thereon,—to and in favour of The Demerara Mutual Life Assurance Society, Limited, of lots 1, 2 and 3, High Street, Robbstown, Georgetown.

22. By Jacob Luck, of Plantation Diamond, East Bank, Demerary, TRANSPORT of the east one-third of lot number 260 (two hundred and sixty), situate in North Cuningsburg District, in the city of Georgetown, in the county of Demerary and colony of British Guiana, with all the buildings and erections thereon, subject to a First Mortgage passed in favour of The Hand-in-Hand Mutual Guarantee Fire Insurance Company of British Guiana, Limited, on the 5th day of August, 1911,—to and in favour of Joseph Nathaniel Earle, of lot 259, Thomas Street, Georgetown.

23. By Florencio Gomes Pereira, of lot 111, Carmichael Street, Georgetown, and by Manoel Gomes, at present absent from the colony but appearing herein by his duly constituted joint attorneys in this colony, Francisco Gonsalves of, lot 14, D'Urban Street, Georgetown, and John de Freitas, of Regent Street, Georgetown, aforesaid, agreeably with power of attorney executed and recorded in the Registrar's Office of British Guiana on the 29th day of April, 1913, TRANSPORT of lot number 166 (one hundred and sixty-six) in that part of Georgetown called Lacytown as laid down and defined on the plan of the Town Districts situated on the lands of the Vlissengen Estate, made by the Sworn Land Surveyor Luke M. Hill, dated 17th June, 1879, and deposited in the Registrar's Office of the counties of Demerary and Essequebo on the first of November, 1879, said plan having been approved of by the Governor and Court of Policy on the 22nd of September, 1879, and deposited in the Registrar's Office aforesaid in pursuance of the provisions of section sixty-four of Ordinance No. 2 of the year 1876 with all the buildings thereon, subject to the lien of the Receiver General of British Guiana,—to and in favour of James Nathaniel Brotherson, of 13, Sussex Street, Georgetown.

24. By Robert Henry Andrews, of lot 62, Bent Street, in the city of Georgetown, A FIRST MORTGAGE, on the south half of lot number 62 (sixty-two), in North Freeburg District, in the city of Georgetown, in the county of Demerary and colony of British Guiana and all the buildings and erections thereon,—to and in favour of The British Guiana Building Society, Limited, of lots Nos. 1, 2 and 3, High Street, Georgetown.

25. By Lutchman, otherwise known as Lachman, free male East Indian immigrant, No. 46,491, ex *Jura*, 1890, of lot 30, Albouys Street, Albouystown, in the city of Georgetown, TRANSPORT of south half of lot number 30 (thirty), measuring sixteen Rhynland roods in length by five and one fifth Rhynland roods in breadth being part of that part or portion of Plantation La Penitence, situate on the east bank of the river Demerary, in the colony of British Guiana extending from low water-mark eastward 500 roods in depth by the whole breadth of the said plantation and known as Albouystown, which said lot is laid down and defined on a diagram of part of Albouystown being part of the lands of the said Plantation La Penitence, made by the Sworn Land Surveyor John Peter Prass, dated 5th June, 1886, and deposited in the Registrar's Office of British Guiana on the 9th day of October, 1886, with all the buildings and erections thereon, save and except two troolie houses each respectively being the property of Florence Smit hand Soobratee, free male East Indian, subject to a First Mortgage passed in favour of The British Guiana Building Society, Limited, on the 21st day of June, 1913,—to and in favour of Bahadoor, free male East Indian immigrant, No. 3,831, *Sussex*, 1873, of La Penitence, East Bank, Demerary.

26. By Margaret Amanda Straker, the wife of Joseph Abraham Straker, both of lot 31, Bent Street, in the city of Georgetown, a FIRST MORTGAGE on the west half of lot number 49 (forty-nine), in that part of Georgetown called Bourda as laid down and defined on the plan of the Town Districts, situated on the lands of the Vlissengen Estate, made by the Sworn Land Surveyor Luke M. Hill, dated 17th June, 1879, and deposited in the Registrar's Office of the counties of Demerary and Essequebo on the 1st of November, 1879, said plan having been approved of by the Governor and Court of Policy on the 22nd September, 1879, and deposited in the Registrar's Office aforesaid in pursuance of the provisions of section 64 of Ordinance No. 2 of the year 1876, and all the buildings and erections thereon,—to and in favour of The British Guiana Building Society, Limited, of lots Nos. 1, 2, and 3, High Street, Georgetown.

Registrar's Office of British Guiana, Georgetown, Demerary, this 25th day of July, 1913.

B. S. NEWSAM,
Acting Registrar.

Counties of Demerary & Essequebo.

2ND AUGUST, 1913.

[THIRD PUBLICATION.]

THE following TRANSPORTS and MORTGAGES are intended to be passed before one of Their Honours the Judges of the Supreme Court of British Guiana on any day after Saturday, the 2nd day of August, 1913, which such Judge shall be pleased to appoint:—

1. By the Colony of British Guiana, TRANSPORT of house lot number 18 (eighteen), part of the front lands of Plantation Windsor Forest, *cum annexis*, situate on the west sea coast of the county of Demerara and colony of British Guiana, said lot being laid down and defined on a plan of a portion of the said plantation by A. J. Cheong, Government Surveyor, dated 11th January, 1912, and deposited in the Registrar's Office on the 26th June, 1912,—to and in favour of Jinsi, No. 54,295, ex *Bann*, 1892, a single East Indian woman, residing at Plantation Windsor Forest.

2. By the Colony of British Guiana, TRANSPORT of house lot number 21 (twenty-one), part of the front lands of Plantation Windsor Forest *cum annexis*, situate on the west sea coast of the county of Demerara and colony of British Guiana, said lot being laid down and defined on a plan of portion of the front lands of the said plantation by A. J. Cheong, Government Surveyor, dated 11th January, 1912, and deposited in the Registrar's Office on the 26th June, 1912,—to and in favour of Lallohary, *alias* Mang a, M.B.R., 132 of 1879, residing at Plantation Windsor Forest.

3. By the Colony of British Guiana, TRANSPORT of cultivation lots numbers 343 (three hundred and forty-three) and 344 (three hundred and forty-four), Section A, parts of Plantation Triumph, situate on the east sea coast of the county of Demerara and colony of British Guiana, said lots being laid down and defined on a plan of portion of the said plantation by L. M. Nightingale,, Government Surveyor, dated 20th March, 1911, and deposited in the Registrar's Office on the 11th July, 1912,—to and in favour of Henry Lynch Wilkinson, residing at Plantation Graham's Hall, East Coast.

4. By the Colony of British Guiana, TRANSPORT of, firstly, cultivation lot number 75 (seventy-five), Section B, part of Plantation Clonbrook, situate on the east sea coast of the county of Demerara and colony of British Guiana, said lot being laid down and defined on a plan of the said plantation by E. S. E. Parker, Government Surveyor, dated 25th March, 1908, and deposited in the Registrar's Office on the 28th April, 1910; and secondly, house lot number 27 (twenty-seven), Section A, part of the front lands of the said plantation, said lot being laid down and defined on a plan of portion of the front lands of the said plantation by James A. P. Bowhill, Government Surveyor, dated 3rd December, 1909, and deposited in the Registrar's Office on the 28th April, 1910,—to and in favour of Sanwroo, No. 56,931, ex *Main*, 1892, a male East Indian immigrant, residing at Plantation Clonbrook.

5. By the Colony of British Guiana, TRANSPORT of cultivation lot number 178 (one hundred and seventy-eight), Section B, part of Plantation Triumph, situate on the east sea coast of the county of Demerara and colony of British Guiana, said lot being laid down and defined on a plan of portion of the said plantation by L. M. Nightingale, Government Surveyor, dated 20th March, 1911, and deposited in the Registrar's Office on the 11th July, 1912,—to and in favour of Chitamon, No. 40,568, ex *Foyle*, 1889, a male East Indian immigrant, residing at Plantation Success.

6. By the Colony of British Guiana, TRANSPORT of cultivation lot number 85 (eighty-five), section A, part of Plantation Triumph, situate on the east sea coast of the county of Demerara and colony of British Guiana, said lot being laid down and defined on a plan of portion of the said plantation by L. M. Nightingale, Government Surveyor, dated 20th March, 1911, and deposited in the Registrar's Office

Digitized by Google

on the 11th July, 1912,—to and in favour of Somai, No. 99,119, ex *Moy*, 1905, a male East indian immigrant residing at Plantation Mon Repos.

7. By the Colony of British Guiana, TRANSPORT of cultivation lot number 298 (two hundred and (fifty-eight), section A, part of Plantation Triumph, situate on the east sea coast of the county of Demerara and colony of British Guiana, said lot being laid down and defined on a plan of portion of the said plantation by L. M. Nightingale, Government Surveyor, dated 20th March, 1911, and deposited in the Registrar's Office on the 11th July, 1912,—to and in favour of Chhotu, No. 93,836, ex *Forth*, 1902, a male East Indian immigrant, residing at Plantation Triumph.

8. By the Colony of British Guiana, TRANSPORT of cultivation lot number 89 (eighty-nine). section A, part of Plantation Triumph, situate on the east sea coast of the county of Demerara and colony of British Guiana, said lot being laid down and defined on a plan of portion of the said plantation by L. M. Nightingale, Government Surveyor, dated 20th March, 1911, and deposited in the Registrar's Office on the 11th July, 1912,—to and in favour of Ajodhia, No. 93,719, ex *Forth*, 1902, a male East Indian immigrant, residing at Plantation Mon Repos.

9. By the Colony of British Guiana, TRANSPORT of cultivation lots numbers 99 (ninety-nine). 117 (one hundred and seventeen), section A ; 157 (one hundred and fifty-seven), 162 (one hundred and sixty-two) and 167 (one hundred and sixty-seven), section E, parts of Plantation Triumph, situate on the east sea coast of the county of Demerara and colony of British Guiana, said lots being laid down and defined on a plan of portion of the said plantation by L. M. Nightingale, Government Surveyor, dated 20th March, 1911, and deposited in the Registrar's Office on the 11th July, 1912,—to and in favour of Lotha, No. 258, ex *King Arthur*, 1878, a male East Indian immigrant residing at Plantation Triumph.

10. By the Colony of British Guiana, TRANSPORT of cultivation lots numbers 253 (two hundred and fifty-three), section A, 245 (two hundred and forty-five), 246 (two hundred and forty-six), 247 (two hundred and forty-seven) and 248 (two hundred and forty-eight), section B, parts of Plantation Triumph, situate on the east sea coast of the county of Demerara and colony of British Guiana, said lots being laid down and defined on a plan of a portion of the said plantation by L. M. Nightingale, Government Surveyor, dated 20th March, 1911, and deposited in the Registrar's Office on the 11th July, 1912,—to and in favour of Gurib, male, B.R., 598, of 1887, residing at Plantation Triumph.

11. By the Colony of British Guiana, TRANSPORT of cultivation lot number 157 (one hundred and fifty-seven), section A, part of Plantation Triumph, situate on the east sea coast of the county of Demerara and colony of British Guiana, said lot being laid down and defined on a plan of portion of the said plantation by L. M. Nightingale, Government Surveyor, dated 20th March, 1911, and deposited in the Registrar's Office on the 11th July, 1912,—to and in favour of Bilasi, No. 68,704, ex *Aron*, 1894, a single East Indian woman, residing at Plantation Mon Repos.

12 By the Colony of British Guiana, TRANSPORT of cultivation lot number 252 (two hundred and fifty-two), section A, part of Plantation Triumph. situate on the east sea coast of the county of Demerara and colony of British Guiana, said lot being laid down and defined on a plan of portion of the said plantation by L. M. Nightingale, Government Surveyor, dated 20th March, 1911, and deposited in the Registrar's Office on the 11th July, 1912, —to and in favour of Ramdial, No. 96,665, ex *Moy*. 1903, a male East Indian immigrant, residing at Plantation Triumph.

13. By Caroline Beatrice Timmerman, widow, of Wakenaam, TRANSPORT of the west half of west half of lot number 16 (sixteen), section A, west half of west half of lot number 24 (twenty-four), section B. west half of west half of lot number 24 (twenty-four), section C, Plaisance, in the Plaisance Village District, in the county of Demerary and in the colony of British Guiana, with all the buildings and erections thereon, subject to a First Mortgage passed thereon in favour of The British Guiana Building Society, Limited, on the 29th March, 1913,—to and in favour of James William Bobb Semple, of Plantation Ogle, Demerara.

14. By Ragmatia, single female East Indian, R. of D.), No. 52,241, ex *Jura*, 1891, of Chateau Margot, East Coast, Demerara, in her quality as sole executrix under the last will and testament of Buldeo, deceased, which said last will and testament was deposited in the Registrar's Office of British Guiana on the 3rd day of March, 1913, and by Sookdaw, otherwise known as and called Sookdeao, male East Indian (R. of D.), No. 52,249, ex *Jura*, 1891, of Pine Ground, Mahaicony Creek, Demerara, and by Ramsuran, male East Indian Immigrant, No. 52,195, ex *Jura*, 1891, and Bosmathia, female East Indian immigrant, No. 51,876, ex *Jura*, 1891, singlewoman, both of Chateau Margot, East Coast, Demerara, and by Bosmathia aforesaid, a FIRST MORTGAGE, *firstly*, (*a*) a tract of Crown land, situate, lying and being on the right bank of the Mahaicony Creek commencing at a paal about 340 roods above Yarou Creek and next to a tract 25 of acres surveyed for Madhoo, and extending thence upwards in façade S. 9° 25' E. (Mag.) 25 roods by a mean depth N. 80° 35' E, of 300 roods in the county of Demerary and colony of British Guiana, and containing 25 acres as shown on a diagram by Henry H. Bouglé Surveyor, dated the 12th day of July, 1902, a copy of which diagram together with a copy of the Grant said tract of land is deposited in the Government Land Deparment subject to the conditions of the said Grant, the property of the estate of Buldeo, deceased, male East Indian immigrant, No. 41,788, ex *Sheila*, 1889; (*b*) a piece of land forming part of a certain tract of Crown land situate, lying and being on the right bank of the Mahaicony Creek, commencing at a paal at the extremity of the lower side line of Grant No. 3,273, 100 roods below Mora Creek, and extending thence in façade S. 9° 40' E, 25 roods by a mean depth N. 80° 20' E of 300 roods in the county of Demerara and colony of British Guiana and containing twenty-five Rhynland acres as shown on a diagram by John Mullin, acting acting Government Surveyor, dated the 10th day of October, 1908, and annexed to the Grant, No. 4,595 of the said tract of land issued to the said Ganesh on the 19th February, 1909, the said piece of land hereby transported having a façade of 17 (seventeen) roods commencing 8 (eight) roods from the southern boundary of the said tract of land and extending in a northerly direction by the whole depth of the said tract of land, subject to the conditions of the said Grant, the property of the estate of Buldeo, deceased, aforesaid, *secondly*, the north half of the tract of Crown land, situate, lying and being on the right bank of the Mahaicony Creek, commencing at a paal about 205 roods below the Pine Ground Little Creek and above a tract of 25 acres surveyed for Deotadin, and extending thence upwards in façade S. 9° 25' E. (Magnetic) 25 roods by a mean depth N 80° 35' E. of 300 roods, in the county of Demerara and colony of British Guiana, and containing 25 acres as shown on a diagram by Henry H. Bouglé, Surveyor, dated the 29th day of July, 1902, subject to the conditions of the said Grant, with the building thereon, the property of the aforesaid Sookdaw, *thirdly*, the south half of a piece of land situate on the right bank of the Mahaicony Creek commencing at a paal about 205 roods below Pine Ground Little Creek and above a tract of 25 acres surveyed for Deotadin and extending thence upwards in façade S. 9° 25' E. 25 roods, by a mean depth N. 80° 35' E, of 300 roods and containing 25 acres as shown on a diagram thereof by Henry H. Bouglé, Surveyor, dated 29th July, 1902, and annexed to the Grant of the said land, subject to the conditions of the said Grant, the property of the aforesaid Ramsuran and Bosmathia; *fourthly*, twelve (12) head of cattle on the above piece of land, the property of Bosmathia, aforesaid,—to and in favour of Abdul Rahman, male East East Indian immigrant, No. 59,319, ex *Lena*, 1893, of Peter's Hall Village, East Bank, in the county of Demerara.

15. By Francis Goveia, of Ann's Grove, East Coast, Demerara, a FIRST MORTGAGE on firstly, south half of lot number 67 (sixty-seven), section G ; east half of south quarter of lot number 43 (forty-three), section F ; east half of north half of lot number 44 (forty-four), section F ; south one-third of lot number 14 (fourteen), section E ; south one-third of lot number 11 (eleven), section D ; lot number 5 (five), section C, south half of lot number 50 (fifty) section C, Ann's Grove, in the Ann's Grove and Two Friends Village District, in the county of Demerary and in the colony of British Guiana, and on the buildings and erections thereon ; and secondly, on all and singular the stock-in-trade, good-will, goods, wares, merchandise, furniture, fixtures, fittings, utensils and further appurtenances of every description, book and other debts, assets and choses in action of the dry goods business now or hereafter carried on by the Mortgagor on the aforesaid lot 44, Ann's Grove, East Coast, Demerara, whether carried on upon the said premises or elsewhere in the colony of British Guiana, and on all other stock-in-trade, good-will, goods, wares, merchandise, furniture, fixtures, fittings, utensils and further appurtenances of every description, book and other debts, assets and choses in action which may hereafter be brought in or taken into the said business either in addition to those at present existing or in substitution therefor or which may be due to the Mortgagor hereafter in regard to the business which may hereafter be carried on by the Mortgagor whether carried on upon the said premises or elsewhere in the said colony of British

Digitized by Google

Guiana, and the licences for carrying on the said business to and in favour of Manoel Gomes of 222, Camp Street, Georgetown.

16. By Manoel Victor De Cambra and Henry Joaquim de Freitas of Mahaicony, East Coast, county of Demerary, TRANSPORT of a piece of of land measuring 3½ (three and a half) roods in width and 759 (seven hundred and fifty) roods in depth, situate at Catherineville, Mahaicony, on the east sea coast of the county of Demerary, bounded on the north by the Atlantic Ocean, on the south by Crown lands, on the east by lands belonging to Sunker, and on the west by lands belonging to E. Williams, there being no buildings thereon, save and except a strip of land 100 feet in width as at present enclosed by wire fence on which the Railway line runs and belonging to the Demerara Railway Company,—to and in favour of Jagdam, male, C.R., No. 442 J. of 1886, of Mahaicony.

17. By the Official Receiver of British Guiana, as assignee of the property of Francis Mendonça, insolvent, TRANSPORT of the west half of west half of lot number 24 (twenty-four) measuring 8 (eight) Rhynland roods in length by five and one-half Rhynland roods in breadth being part of that portion of Plantation LaPenitence, situate on the east bank of the river Demerary, in the colony of British Guiana extending from low water-mark eastward 500 roods in depth by the whole breadth of said plantation and known as Albouystown which said lot is laid down and defined on a diagram of part of Albouystown being part of the lands of the said plantation made by the Sworn Land Surveyor John Peter Prass, dated 5th June, 1886, and deposited in the office in Georgetown of the Registrar of British Guiana on the 9th of October, 1886, with the buildings and erections thereon,—to and in favour of Bismela or Bismilla, singlewoman, No. 87,048, ex *Mersey*, 1900, of Meadow Bank, East Bank, Demerary river.

18. By Bismela or Bismilla, singlewoman, No. 87,048, ex *Mersey*, 1900, of Meadow Bank, East Bank, Demerary, TRANSPORT of the west half of west half of lot number 24 (twenty-four), measuring 8 (eight) Rhynland roods in length by five and one-half Rhynland roods in breadth being part of that portion of Plantation LaPenitence, situate on the east bank of the river Demerary, in the colony of British Guiana extending from low water mark eastward 500 roods in depth by the whole breadth of said plantation and known as Albouystown which said lot is laid down and defined on a diagram of part of Albouystown being part of the lands of the said plantation made by the Sworn Land Surveyor John Peter Prass, dated 5th June, 1886, and deposited in the office in Georgetown of the Registrar of British Guiana on the 9th of October, 1886, with the buildings and erections thereon,—to and in favour of Lalmun, male East indian, No. 19, *Casual*, 1901, of Albouystown, aforesaid.

19. By Bhugia, female Indian immigrant, No. 7,945, ex *Atlanta*, 1874, in her quality as executrix under the last will and testament of Boijoo, male, No. 66, ex *Rohilla*, 1880, deceased, of Sisters village, West Bank, Demerara, agreeably with said will duly deposited in the Registrar's Office of British Guiana on 10th May, 1913, TRANSPORT of east half of lot number 35 (thirty-five), section A, the east half of lot number 44 (forty-four), section B, and the east half of lot number 42 (forty-two), section C, in the village of Sisters, in the county of Demerary, and in and in the colony of British Guiana, no buildings thereon,—to and in favour of Somaru, male, No. 2,045, ex *Allanshaw*, 1891, of Sisters villlage, West Bank, Demerara.

20. By Theresa Cecelia Duke, assisted as far as need be by husband, Job Duke, both of lot 4, Smyth Street, in the city of Georgetown, a FIRST MORTGAGE on the south half of lot number 4 (four), situate in South Freeburg, Werk-en-Rust, city of Georgetown, county of Demerara, with all the buildings and erections thereon,—to and in favour of the Estate of Pierre Louis de Saffon, deceased

21. By John Columba Faria Santos, of 4, Pike Street, Kitty Village, East Coast, Demerara, TRANSPORT of lot number 4 (four), part of that portion of Plantation Kitty, situate on the east sea Coast of the county of Demerary and colony of British Gniana, known as the Village of Alexanderville, which said lot is laid down and defined on a diagram of an extension of the Village being a portion of Plantation Kitty, made by John Peter Prass, Sworn Land Surveyor, dated 24th March, 1888, and deposited in the Office in Georgetown of the Registrar of British Guiana on the 24th day of November, 1888, with all the buildings and erections thereon, subject to a First Mortgage passed in favour of The British Guiana Building Society, Limited, on the 11th November, 1911,—to and in favour of Mary Nunes Da Silva, the wife of Alipio Mendes Da Silva, both of lot 260, Middle Street, in the city of Georgetown.

22. By John Edward Moore, of lot 10, New North Road, Bourda, in the city of Georgetown, in his own right, and by Catherine Moore, spinster, as the sole heir *ab intestato* of her deceased mother Johanna Moore, born Wills, who was married in community of property to her husband John Edward Moore aforesaid. TRANSPORT of the west half of lot number 10 (ten), in that part of Georgetown called Bourda, as laid down and defined on the plan of the town districts, situate on the lands of the Vlissengen estate, made by the Sworn Land Surveyor Luke M. Hill, dated 17th June, 1879, and deposited in the Registrar's Office of the counties of Demerary and Essequebo on the First of November, 1879, said plan having been approved of by the Governor and Court of Policy on the 22nd of September, 1879, and deposited in the Registrar's Office aforesaid, in pursuance of the provisions of section sixty-five of Ordinance No. 8 of the year 1876, with all the buildings and erections thereon, -to and in favour of Caroline D'Ornellas, widow, of 268, Thomas Street, Georgetown.

23. By Theodore Rodrigues, of Peter's Hall, East Bank, Demerara, a FIRST MORTGAGE, on *firstly*, a piece of land six roods façade by seven roods in depth, commencing from the public road in front thereof and being part of the front lands of Plantation Peter's Hall, situate on the east bank of the river Demerara, in the parish of St. Mathew and known on a diagram thereof by the Sworn Land Surveyor Thomas Hubbard, dated June 18th, 1841, deposited in the Registrar's Office of the counties of Demerary and Essequebo on the 24th of February, 1848, as lot number 20 (twenty), and on all the buildings and erections thereon; *secondly*, on all and singular the stock-in-trade, machinery, plant, good-will, goods, wares, merchandise, furniture, fixtures, fittings, utensils and further appurtenance of every description book and other debts, assets and choses in action of the retail spirit and provision business now or hereafter carried on by the mortgagor at Peter's Hall, East Bank, Demerary, and at present carried on upon the said lot 20 (twenty), hereinbefore particularly described, whether carried on upon the said premises or elsewhere in the said colony of British Guiana and on all other stock-in-trade, machinery, plant, good-will, goods, wares, merchandise, furniture, fittings, utensils, book and other debts, assets and choses in action and further appurtenances of every description which may hereafter be brought in or taken into the said business either in addition to those at present existing or in substitution therefor or which may be due to the mortgagor hereafter in regard to the business or businesses which may hereafter be carried on by him whether carried on upon the said premises or elsewhere in the said colony of British Guiana, and the licences for carrying on the said business or businesses; *thirdly*, on all and singular the good-will, furniture, fixtures, fittings, utensils and further appurtenances of every description, book and other debts and assets, the mortgagor's right, title and interest in and to the pledges of the pawnbroking bsuiness now or hereafter carried on by the mortgagor at Peter's Hall aforesaid and at present carried on upon the said lot 20 (twenty), hereinbefore described whether carried on upon the said premises or elsewhere in the said colony of British Guiana and on all other good-will, furniture, fixtures, fittings, utensils and further appurtenances of every description, book and other debts and assets and the mortgagor's right, title and interest in and to the pledges which may hereafter be brought in or taken into the said pawnbroking business either in addition to those at present existing or in substitution therefor or which may be due to the mortgagor hereafter in regard to the business or businesses which may hereafter be carried on by him whether carried on upon the said premises or elsewhere in the said colony of British Guiana, and the licences for carrying on the said pawnbroking business or businesses; *fourthly*, lot number 41 (forty-one), situate at Agricola Village on the east bank of the river Demerary, in the county of Demerary and in the colony of British Guiana, and on all the buildings and erections thereon; *fifthly*, on all and singular the stock-in-trade, machinery, plant, good-will, goods, wares, merchandise, furniture, fixtures, fittings, utensils and further appurtenances of every description, book and other debts, assets, and choses in action of the retail spirit and provision shops carried on by him at Agricola, East Bank, Demerary, whether carried on at lot 41, (forty-one), Agricola Village, on the said East Bank, Demerary, whether carried on upon the said premises or elsewhere in the colony of British Guiana, and on all other stock-in-trade, machinery, plant, good-will, goods, wares, merchandise, furniture, fixtures, fittings, utensils, book and other debts, assets and choses in action, and further appurtenances of every description which may hereafter be brought in or taken into the said business either in addition to those at present

Digitized by Google

existing or in substitution therefor or which may be due to the mortgagor in regard to the business or businesses which may hereafter be carried on by the mortgagor whether carried on upon the said premises or elsewhere in the said colony of British Guiana, and the licences for carrying on the said business or businesses; *sixthly*, on all and singular the household furniture, plate, silver, cutlery, bed and table linen, crockery, glassware and other appurtenances of the dwelling-house at present owned by the mortgagor and situate at lot 3 or 35, Princes Street, Georgetown, and all furniture, plate, silver, cutlery, bed and table linen, crockery, glassware, and other appurtenances which may be hereafter added to or substituted in lieu of those now owned by the mortgagor whether in the said premises at lot 3 or 35, Princes Street, Georgetown, or in any other place or places in the said colony of British Guiana in which the said articles herein mortgaged may be removed; and a Second Mortgage on west half lot number 3 (three) also known as west half lot 35 (thirty-five), in Charlestown District, in the city of Georgetown, in the county of Demerary and colony of British Guiana, and on all the buildings and erections thereon,—to and in favour of J. P. Santos and Company, Limited, whose registered office is at lots 54 and 55, Water Street, Robbstown, Georgetown.

24. The Demerara Rubber Company, Limited, of 147, Leadenhall Street, in the city of London, in England, and Sydney George Cole, of No. 48, Gresham Street, in the said city of London, the Liquidator of the said Company by their duly constituted Attorney, Stanley Heald, of lot 169, Waterloo Street, in the city of Georgetown, Chartered Accountant, which said power of attorney is duly recorded in the Registrar's office of British Guiana in the book of records number 55, volumn 1, folio 817, *et sequentibus*. TRANSPORT of *firstly*, a tract of Crown land situate, lying and being at the right bank of the Barima River, commencing at a paal about 650 roods below the Mora passage and on a lower boundary of a tract granted to Sophia E. Pierre, and extending thence in façade N. 67·45′ W. 50 roods by a mean depth N. 22·15′ E. of 300 roods in the county of Essequebo and colony of British Guiana and containing 50 (fifty) Rhynland acres as shown on a diagram by William Cunningham, Government Surveyor, dated the 9th day of July, 1903, attached to Grant No. 3,644, subject to the conditions of the said Grant with all the buildings, erections, cultivation and appurtenances thereon and thereto belonging; *secondly*, a tract of Crown land situate, lying and being on the right bank of the Barima River about one mile below the Mora passage between Grants No. 3,644, and 4,354, having a façade of 100 roods S. 67·45 E. and a mean depth of 300 roods N. 22·15′ E. formerly held under Licence of Occupancy No. 2,911) in the county of Demerara and colony of British Guiana and containg 100 (one hundred) Rhynland acres as shown on a diagram by Frank Fowler, Government Surveyor, dated 13th day of August, 1901, attached to Grant No. 4,6-9, subject to the conditions of the said Grant with all the buildings, erections, cultivation, and appurtenances thereon and thereto belonging; *thirdly*, a tract of Crown land situate, lying and being on the right bank of the Barima River, commencing at a paal about 700 roods below Mora passage and next to and below Grant No. 3,644 extending thence in façade N. 67·26′ W. (Mag.) 56·9 roods with a depth N. 22·34′ E. (Mag.) of 316·35 roods, in the county of Essequebo and colony aforesaid and containing 60 (sixty) Rynland acres as shewn on a diagram by E.A. Haynes, Government Land Surveyor, dated 9th day of October, 1908, attached to Grant No. 4,579 subject to the conditions of the said Grant with all the buildings, erections, cultivation and appurtenances thereon and thereto belonging; *fourthly*, Plantation Land of Canaan, situate on the right bank of the River Demerara with all the buildings, erections, cultivation and appurtenances thereon and thereto belonging save and except such portions of said plantation as have heretofore been sold and transported,—to and in favour of the Demerara and Coverden Produce Company, Limited, of 147, Ladenhall Street, in the city of London, in England.

25. By The Coverden Rubber and Produce Company, Limited, of 147, Leadenhall Street, in the city of London, in England, and Sydney George Cole, of No. 48, Gresham Street, in the said city of London, the Liquidator of the said Company, by their duly constituted attorney Stanley Heald, of lot 169, Waterloo Street, in the city of Georgetown, Chartered Accountant, which said power of attorney is duly recorded in the Registrar's office of British Guiana in the book of records number 53, volumn 2, folio 60, *et sequentibus*. TRANSPORT of, *firstly*, Plantation T'Huis Coverden, including lands By-provisie and Den Heuvel, now known as Plantation T'Huis te Coverden, situate on the east bank of the river Demerara, bounded on the north by Plantation Calodonia, and on the south by Plantation Soesdyk, with the buildings and further appurtenances on said plantation, save and except such lots, parts of portions of the said plantation as have been heretofore transported to other parties; *secondly*, the piece of land part of the northern portion of Plantation Soesdyk, situate on the river Demerara, in the county of Demerara and colony of British Guiana, said northern portion of said Plantation Soesdyk having a façade of 200 (two hundred) Rhynland roods by a mean depth of 750 (seven hundred and fifty) Rhynland roods as laid down and defined on a diagram of said northern portion of said plantation made by John Peter Prass, Sworn Land Surveyor, dated 19th July, 1884, and deposited in the Registrar's Office of British Guiana on the 10th February, 1885, said piece of land having a façade of 20 (twenty) roods from the Cacaboery trench or creek, by the entire depth of the said plantation; *thirdly*, a piece of land commencing at a point on the right bank of the Demerara River 20 (twenty) roods southward from the Cacaboery creek, and extending in a southerly direction 70 (seventy) roods façade by 750 (seven hundred and fifty) roods in depth, being part of the northern portion of Plantation Soesdyk, situate in the river Demerara, in the county of Demerara, and colony of British Guiana, said northern portion of said plantation having a façade of 200 (two hundred) Rhynland roods by a mean depth of 750 (seven hundred and fifty) roods as laid down and defined on a diagram thereof made by John Peter Prass, Sworn Land Surveyor, dated 10th July, 1884, and deposited in the Registrar's Office of British Guiana on the 10th February, 1885; *fourthly*, north half of lot A, part of the northern portion of Plantation Soesdyk, situate in the river Demerary, in the colony of British Guiana, said northern portion of said Plantation Soesdyk having a façade of 200 (two hundred) Rhynland roods by a mean depth of 750 (seven hundred and fifty) Rhynland roods as laid down and defined on a diagram of the said northern portion of said plantation, made by John Peter Prass, Sworn Land Surveyor, dated March, 1890, and deposited in the Registrar's Office of British Guiana on the 18th April, 1890; and *fifthly*, four undivided fifth parts or shares (⅘) of and in the south half of lot "A," part of the northern portion of Plantation Soesdyk, situate on the river Demerara, in the county of Demerary, in the colony of British Guiana, said northern portion of said Plantation Soesdyk having a façade of 200 (two hundred) Rhynland roods, by a mean depth of 750 (seven hundred and fifty) Rhynland roods, as laid down and defined on a diagram of said northern portion of said plantation, made by John Peter Prass, Sworn Land Surveyor, dated March, 1890, and deposited in the Registrar's Office of British Guiana on the 18th April, 1890, subject to a First Mortgage passed in favour of The Demerara Rubber Company, Limited, on the 13th day of October, 1910,—to and in favour of The Demerara and Coverden Produce Company, Limited, of 147, Leadenhall Street, in the city of London, in England.

26. By Ellen Fensen, widow, and Caroline Edghill, spinster, both of lot 220, South Road, in the city of Georgetown, as residuary legatees and heirs under the last will and testament of William Ewing Delph, deceased, bearing date 21st day of May, 1898, and deposited in the Registrar's Office of British Guiana on the 14th day of September, 1898, a FIRST MORTGAGE, on *firstly*, the east half of lot number 219 (two hundred and nineteen) in that part of Georgetown called Lacytown, as laid down and defined on a map of the several Wards of the city of Georgetown,, situate on the Vlissengen Estate, made by the Sworn Land Surveyor William Hayley, dated January, 1877, and deposited in the Registrar's Office of the counties of Demerary and Essequebo on the twenty-fourth of July, 1878, said map having been approved of by the Governor and Court of Policy on the fifteenth of May, 1878, and deposited in the Registrar's Office aforesaid in pursuance of the provisions of section sixty-five of said Ordinance, said east half of said lot number 219 (two hundred and nineteen) being subject to the lien of the Receiver General of British Guiana, and all the buildings and erections thereon; and *secondly*, west half of lot number 220 (two hundred and twenty) in that part of Georgetown called Lacytown as laid down and defined on the plan of the Town Districts, situate on the lands of the Vlissengen Estate, made by the Sworn Land Surveyor Luke M. Hill, dated 17th June, 1879, and deposited in the Registrar's Office of the counties of Demerary and Essequebo on the first day of November, 1879, said plan having been approved of by the Governor and Court of Policy on the 22nd September, 1879, and deposited in the Registrar's Office aforesaid in pursuance of the provisions of section sixty-five of said Ordinance, said west half of said lot number 220 (two hundred and twenty) being subject to the lien of the Receiver

Digitized by Google

General of British Guiana, and all the buildings and erections thereon,—to and in favour of The Demerara Mutual Life Assurance Society, Limited, of lots 1, 2, and 3, High Street, Robbstown, Georgetown,

27. By Sukhni, single female East Indian, No. 64,488, ex *Bann*, 1894, of Plaisance, East Coast Demerary, TRANSPORT of an undivided one-fourth of the abandoned Plantation Columbia, situate on the east sea coast, Demerara, being 100 (one hundred) roods façade by the usual depth and bounded on the east by Glazier's Lust, on the west by Dantzic, with an undivided one-fourth of all the buildings, machinery, dead stock and further appurtenances thereon and thereto belonging, subject to an agreement of lease dated 29th March, 1912, entered into between Percy Claude Wight and Francis Taylor, Rughobeer and Etwaroo, for a period of one year from the said 29th day of March, 1912, and subject to a First Mortgage passed on the 2nd November, 1912, in favour of the said Percy Claude Wight,—to and in favour of Shivsanker, otherwise known as Sewsunker, male East Indian, of Mahaica, East Coast, Demerary.

28. By Daniel Edgar Sharples, of Parade Street, Kingston, and Marie Johanna Sharples, widow, of lot 241, Camp Street, Georgetown, in their quality as the joint executor and executrix and Trustees under the last will and testament of John Bradshaw Sharples, also called John Bradshaw Sharples, Junior, deceased, by virtue of said last will and testament bearing date 5th May, 1909, and duly deposited in the Registrar's Office of British Guiana, on the 12th June, 1913, TRANSPORT of lots numbers 278 (two hundred and seventy-eight), and 280 (two hundred and eighty), in that part of Georgetown called Queenstown Ward, as laid down and defined on the plan of the District, situated on the lands of the Thomas Estat , made by the Sworn Land Surveyor, Luke M. Hill, C.E., dated 1st September, 1887, and deposited in the Office in Georgetown of the Registrar of the colony of British Guiana on the seventh day of April, 1888, in pursuance of the provisions of section six of Ordinance two of 1887, said lot numbers 278 (two hundred and seventy-eight), and 280 (two hundred and eighty), being subject to the By-laws and Regulations annexed hereto passed by the Mayor and Town Council on the 15th May, 1888, and sanctioned by the Governor and Court of Policy on the 10th July, 1888, with all the buildings and erections thereon,—to and in favour of William Edward Bellamy, of lot 278, Queenstown, Georgetown.

29. By Richard Louis Ross, of 316, Middle Street, in the city of Georgetown, A FIRST MORTGAGE on lot number 181 (one hundred and eighty-one), in that part of Georgetown called Bourda, as laid down and defined on the plan of the town districts, situated on the lands of the Vlissengen estate, made by the Sworn Land Surveyor Luke M. Hill, dated 17th June, 1879, and deposited in the Registrar's Office of the counties of Demerary and Essequebo on the 1st of November, 1879, said plan having been approved of by the Governor and Court of Policy on the 22nd of September, 1879, and deposited in the Registrar's Office aforesaid, in pursuance of the provisions of section sixty-four of Ordinance No. 2 of the year 1876 and all the buildings and erections thereon, save and except three buildings the property of William Lewis, Frederick Forde and Charles Smith, respectively,—to and in favour of The Demerara Mutual Life Assurance Society, Limited, of Lot 1, 2 and 3, High Street, Robbstown, Georgetown.

30. By William Edward Bellamy, of lot 278, Queenstown Ward, in the city of Georgerown, A FIRST MORTGAGE on lots numbers 278 (two hundred and seventy-eight) and 280 (two hundred and eighty) in that part of Georgetown called Queenstown Ward as laid down and defined on the plan of the district situate on the lands of the Thomas estate made by the Sworn Land Surveyor Luke M. Hill, C.E., dated 1st September, 1887, and deposited in the office in Georgetown of the Registrar of the colony of British Guiana on the 7th day of April, 1888, in pursuance of the provisions of section 6 of Ordinance 2 of 1887, said lots numbers 278 (two hundred and seventy-eight) and 280 (two hundred and eighty) being subject to the By-Laws and Regulations passed by the Mayor and Town Council on the 15th May, 1888, and sanctioned by the Governor and Court of Policy on the 10th July, 1888, and all the buildings and erections thereon,—to and in favour of The Demerara Mutual Life Assurance Society, Limited, of lots 1, 2 and 3, High Street, Robbstown, Georgetown.

31. By Mary Nunes Da Silva, the wife of Alipio Mendes Da Silva, both of lot 260, Middle Street in the city of Georgetown, TRANSPORT of the east one-third of lot number 260 (two hundred and sixty) situate in North Cumingsburg district, in the city of Georgetown, in the county of Demerary and colony of British Guiana with all the buildings and erections thereon subject to a First Mortgage passed in favour of The Hand-in-Hand Mutual Guarantee Fire Insurance Company of British Guiana, Limited, on the 5th day of August, 1911,—to and in favour of Jacob Luck, of lot 31, Hadfield Street, in the city of Georgetown.

32. By Parbotiah, No. 31,881, ex *Foyle*, 1886, singlewoman, Shaibjan, R of D , male, No. 31,998, ex *Foyle*, 1886, and Peerally, R of D, male, No. 31,883, ex *Foyle* , 1886, all East Indian immigrants, residing at Plantation Versailles, West Bank, Demerary, being the heirs under the last will and testament of Sheikh Edoo, R of D, No. 31,997, ex *Foyle*, 1886, deceased, TRANSPORT of lot number 88 (eighty-eight), part of Plantation Best, situate on the west bank of the River Demerara, in the county of Demerara and colony of British Guiana, said lot being laid down and defined on a plan of a portion of the said Plantation by C. M. Shannon, Acting Government Surveyor, dated 19th October, 1901, and deposited in the Registrar's Office on 15th October, 1902, with all the buildings and erections thereon,—to and in favour of Fung-Fo-Kyan, widow, of lot 8, Croal Street, Georgetown.

33. By the Colony of British Guiana, TRANSPORT of lot A, part of Plantation Clonbrook, situate on the east sea coast of the county of Demerara and colony of British Guiana, said lot being laid down and defined on a plan of portion of the front lands of the said plantation by James A. P. Bowhill, Government Surveyor, dated 3rd December, 1909, and deposited in the Registrar's Office on the 28th April, 1910, with the buildings and erections thereon, to and in favour of The Canadian Mission Council.

34. By Rupi, male East Indian immigrant, No. 19 285, ex *Ganges*, 1884, of No. 2 Canal, West Bank, Demerara River, an undivided half part or share of and in lot number 15 (fifteen), south section of Government land in Canal No. 2, said lot being laid down and defined on a plan of certain portions of Government land in Canal No. 1 and 2 Polder, in the county of Demerara and colony of British Guiana, by Frank Fowler, acting Crown Surveyor, dated 28th March, 1902, and deposited in the Registrar's Office on 6th May, 1902, and which said Government land was granted to the colony of British Guiana by the Crown under Grant No. 644, dated the 7th July, 1892, and is shown on a chart annexed to the said Grant by W. H. Hutchens, Colonial Civil Engineer, of the Canals No 1 and 2 Polder,—to and in favour of Salmon Dhunny, male B. R., No. 1,300, 1879, of Canal No. 2 Polder, West Bank, Demerara River.

35. By Narain, free male East Indian, No. 9,445, ex *Poonah*, 1881, residing at Plantation Enmore, East Coast, Demerary, TRANSPORT of the West half of the west half of a piece of land, situate on the left bank of the Mahaica Creek, starting at a paal opposite a point 465 roods above the mouth of Big Biabu Creek, and extending thence N. 18° 51′, E. 252½ roods, thence N. 71° 09′ W., 100 roods, thence S. 18° 51′ W., 347½ roods and containing one hundred acres as shown on a diagram thereof by Geo. D. Bayley, Government Surveyor, dated 27th June, 1900, and annexed to the Grant of the said piece of land, subject to the conditions contained in the grant thereof—to and in favour of Ramjeawon, male, 316, ex Syria, 1876, of Pln. Melville, Mahaica Creek, East Coast, Demerary.

36. By John Fernandes Viveiros, of lot 45, Kingston, in the city of Georgetown, and Edward Flemming Grenada, of lot 35, Fort Street, Kingston, in the said city of Georgetown, as having been married in community of property to his wife Mary Grenada, born Viveiros, the said John Fernandes Viveiros, being the heirs, *ab intestato*, of their deceased brother Alfred Viveiros and the said John Fernandes Viveiros, and Edward Flemming Grenada, who was married in community of property to his wife Mary Grenada, born Viveiros, as having adiated the estate of the said Alfred Viveiros, deceased, a FIRST MORTGAGE on, *firstly*, the north-west quarter of the concession or lot number 33 (thirty-three), situate in Kingston, city of Georgetown, county of Demerary, being about 81 feet in depth by 50 feet in breadth, with all the buildings and erections thereon; *secondly*, an undivided half of part lot number 76 (seventy-six), also known as 8 (eight) C, in Kingston District, in the city of Georgetown, in the county of Demerary and colony of British Guiana. with all the buildings and erections thereon,—to and in favour of M. J. Gomes, widow, of l t 77, Fort Street, Kingston, in the city of Georgetown.

37. By Thoonia, singlewoman, No. 48, ex *Elbe*, 1872, Gulab, male, R of B, No. 53,081, ex *Elbe*, 1892, and Rahmahillah, male, R of B., No. 53,397, ex *Elbe*, 1892, Indian immigrants, of Supply, Mahaica, East Coast, Demerary, three of the legatees under the last will and testament of Goolamalli, male, No. 53,080, ex *Elbe*, 1892, deceased, and by the said Golab, male, R of D, No. 53,081, ex *Elbe*, 1892, Chinamah, singlewoman,

Digitized by Google

B. R., No. 101, of 1865, and Nabibakhsh, male, No. 113, C. R. N., 1881, Indian immigrants, of Supply, aforesaid, a FIRST MORTGAGE on, *firstly*, the north half of house lot number 2 (two), section B, part of south half of Plantation Supply, which plantation is situated on the left or western bank of the Mahaica creek, on the east sea coast of the county of Demerary and colony of British Guiana, the said lot being laid down and defined on a plan of Plantation Helena, *cum annexis*, by James A. P. Bowhill, Government Surveyor, dated 27th August, 1900, and deposited in the Registrar's Office on the 6th October, 1900, with the buildings and erections thereon; *secondly*, the south half of a tract of land part of the south half of the south half of a piece of land situate on the left bank of the Mahaica creek, in the county of Demerary and colony of British Guiana, commencing at a point 4·5 roods above a tract in the occupancy of Dabia and extending thence upwards in façade S. 18° 27′ W. 100 roods by a mean depth N. 71° 33′ W. 300 roods, and containing 100 acres as shown on a diagram thereof made by F. U. Tronchin, acting Government Surveyor, dated 14th May, 1897, and attached to the Original Grant of the said piece of land No. 1,762, dated 15th December, 1898, and issued to Bhogwandin, male, No. 194, ex *Ganges*, 1868, the said tract of land measuring 20 roods façade, commencing from the southern boundary of the said south half of the south half of the said piece of land, and extending in a northerly direction by the whole depth of the said piece of land, subject to the conditions of the said Grant; *thirdly*, the north half of a tract of land part of the south half of the south half of a piece of land situate on the left bank of the Mahaica creek, in the county of Demerary, in the colony of British Guiana, commencing at a point 45 (forty-five) roods above a tract in the occupancy of Dabia, and extending thence upwards in façade S. 18° 27′ W. 100 (one hundred) roods by a mean depth N. 71° 33′ W. 300 (three hundred) roods, and containing 100 (one hundred) acres as shown on a diagram thereof, made by F. U. Tronchin, acting Government Surveyor, dated 14th May, 1897, and attached to the original Grant No. 1,762, of the said piece of land dated 15th December, 1898, the said tract of land measuring 20 (twenty) roods in façade, commencing from the southern boundary of the south half of the south half of the said piece of land, and extending in a northerly direction by the whole depth of the said piece of land, subject to the conditions of the said Grant, no building thereon; *fourthly*, a tract of Crown land situate, lying and being on the left bank of the Mahaica creek, commencing at a paal at the south-western extremity of a tract held under Grant 1,762 by Bhogwandin, and extending thence in façade N. 20° 15′ E. 20 roods by a mean depth N. 69° 45′ W. of 300 roods, in the county of Demerary and colony aforesaid and containing 20 (twenty) Rhynland acres as shown on a diagram by L. M. Nightengale, Government Surveyor, dated 30th day of November, 1909, a copy of which diagram together with the duplicate of the Grant is deposited in the Office of the Commissioner of Lands and Mines, subject to the conditions of the said Grant and on all cultivation thereon owned by either of the mortgagors; *fifthly*, house lot number 26 (twenty-six), section A, part of the north half of Plantation Supply, and cultivation lot No. 59 (fifty-nine), section A, part of the north half of Plantation Vereeniging, which plantations are situated on the left or western bank of the Mahaica Creek, on the east sea coast of the county of Demerary, in the colony of British Guiana, the said lots being laid down and defined on a plan of Plantation Helena, *cum annexis*, by James A. P. Bowhill, Government Surveyor, dated 27th August, 1900, and deposited in the Registrar's Office of British Guiana on the 6th October, 1900, and on the buildings thereon; *sixthly*, and on all the buildings and erections thereon and also on all machinery, plant, engines, boilers, pumps, vats, tanks, appliances, tools, fixtures, fittings, scales, bateaux, boat, 20 feet by 6 feet, tacklings, carts, taurpaulins, harness, donkeys, and all live stock and cattle branded $\frac{C}{47}$ and $\frac{I\ R}{50}$ belonging to either of the mortgagors and all other appurtenances used and owned in connection with the working of the business now or hereafter carried on and which at any time hereafter may be brought into the said premises or may belong or be used in connection with the said business or businesses in addition to or in substitution for the same which said buildings are situated on lands at Mahaica leased from the Demerara Railway Company,—to and in favour of A. Jagnarine, of de Hoop, Mahaica.

38. By Peter Wong, of Anna Catharina, West Coast, Demerara, TRANSPORT of the east half of lot number 27 (twenty-seven), situate in New Charlestown District, in the city of Georgetown, in the county of Demerary, in the colony of British Guiana, with all the buildings and erections thereon, save and except the building thereon belonging to Sophia Moranda,—to and in favour of Gertrude Haynes, of 53, Barr Street, New Charlestown, Georgetown, Demerara.

39. By Simon Babb, of 176, Charlotte Street, Bourda, in the city of Georgetown, in his quality as the sole executor under the last will and testament of Samuel Archer, deceased, which said will was duly deposited in the office of the Registrar of British Guiana on the 17th day of January, 1913, TRANSPORT of an undivided half part or share of and in lot number 49 (forty-nine), part of the lands known as the Mainstay Bush Lot, situate in the county of Essequebo between Plantations Reliance and Anna Regina, the said lot being laid down on a diagram of said lands by the Sworn Land Surveyor John McNeil, dated 16th March, 1846, and deposited in the Registrar's Office of the counties of Demerary and Essequebo on the 23rd day of January, 1857, and an undivided half of all the buildings and erections thereon,—to and in favour of James Alexander Archer, of Henrietta village, Essequebo.

40. By Maria Louisa Tennent, spinster, Eleanor Tennent, spinster, Frances Juliet Sanders, born Tennent (the wife of William Thomas Sanders), who are three of the heirs under the last will and testament of their father Ernest Henry Tennent, deceased, and as three of the heirs *ab intestato* of their brother Edwin Ernest Tennent, deceased, who was also one of the heirs under the last will and testament of his father, the said Ernest Henry Tennent, deceased, and by the said Maria Louisa Tennent, Eleanor Tennent, Frances Juliet Sanders, and Edith Blanche Edghill, as four of the heirs under the last will and testament of their mother Maria Louisa Tennent, deceased, and by Richard Byron Edghill, bachelor, in his own right and as the other heir under the last will and testament of his mother the said Maria Louisa Tennent, deceased, the said Maria Louisa Tennent having been one of the heirs under the last will and testament of her husband the said Ernest Henry Tennent, deceased, and having been also the other heir *ab intestato* of her son the said Edwin Ernest Tennent, deceased, A FIRST MORTGAGE on the south half of lot number 88 (eighty-eight) situate in Stabroek District, in the city of Georgetown, county of Demerary, and all the buildings and erections thereon save and except the building thereon, the property of Phœbe Ferrier, widow,—to and in favour of The British Guiana Building Society, Limited, of lots Nos. 1, 2 and 3, High Street, Georgetown.

41. By Eustace Gordon Woolford, bachelor, of 134, 135 and 136, corner of Young and Parade Streets, Kingston, Georgetown, TRANSPORT of the east half of lot number 5 (five), situate in Newburg, Werk-en-Rust, city of Georgetown, county of Demerary, now known as east half of lot number 101 (one hundred and one), also known as lot 5 (five), Werk-en-Rust, with all the buildings and erections thereon, subject to a First Mortgage in favour of The British Guiana Mutual Fire Insurance Company, Limited, dated 10th July, 1909,—to and in favour of Ethel Ward Medas, spinster, of the corner of Hadfield and Smyth Streets, Georgetown.

Registrar's Office of British Guiana, Georgetown, Demerary, this 18th day of July, 1913.

B. S. NEWSAM,
Acting Registrar.

County of Berbice.

16TH AUGUST, 1913.

[FIRST PUBLICATION.]

THE following TRANSPORTS are intended to be passed before one of Their Honours the Judges of the Supreme Court of British Guiana on any day after Saturday, the 16th day of August, 1913, which such Judge shall be pleased to appoint, viz.:—

1. By Charles Edmund Grant, of Plantation No. 43, Corentyne, Berbice, TRANSPORT of an undivided 1/16 (one sixteenth) in and to Plantation lot number 42 (forty-two), known also as Bengal, situate on the Corentyne Coast of Berbice and colony of British Guiana, no buildings thereon,—to and in favour of Kalichuran, male, 72,557, ex *Lena*, 1895, of Plantation Prospect, East coast, Berbice.

2. By Maidsee, male, No. 73,830, ex *Ems*, 1895, of Fyrish Village, Corentyne Coast, Berbice, TRANSPORT of one-half of an undivided eighth part or share, that is to say, an undivided sixteenth part or share of and in lots E. and F, situate in the village of Fyrish, in the parish of Saint Saviour, on the Corentyne coast of the county of Berbice, the said lots E. and F, being laid down and defined on a diagram made by Duncan Fraser, Sworn Land Surveyor, dated

Digitized by Google

December, 1863, and deposited in the Registrar's Office of Berbice on the 7th October, 1865, with a building on the said lot F,—to and in favour of Rambhujan, C.R., No. 526 of 1866, of Plantation Albion, Corentyne Coast, Berbice.

Registrar's Office of British Guiana, New Amsterdam, Berbice, this 1st day of August, 1913.

B. S. NEWSAM,
Acting Registrar.

County of Berbice.

9TH AUGUST, 1913.

[SECOND PUBLICATION.]

THE following TRANSPORTS and MORTGAGE are intended to be passed before one of Their Honours the Judges of the Supreme Court of British Guiana on any day after Saturday, the 9th day of August, 1913, which such Judge shall be pleased to appoint, viz.:—

1. By Abdool Roof, of lot 79, Robb Street, Bourda, Georgetown, Demerara, in his own right and as one of the residuary legatees under the last will and testament of Mir Elahibux, No. 41, *Casual*, 1883, deposited in the Registrar's Office at New Amsterdam on the 13th July, 1903, TRANSPORT of, *firstly*, part of the northern back quarter of lot number 10 (ten), situate in that part of the town of New Amsterdam called Smyth Town, bounded on the east by the property of D. Demut, west by the property of J. La Rose, north by the trench dividing lots numbers 9 and 10, and south by the trench along the street, running through the centre of the lot with the buildings thereon; *secondly*, part of the northern back quarter of lot number 12 (twelve), situate in that part of the town of New Amsterdam called Smyth Town, bounded on the east by part of said lot the property of Maximian Fernandes, formerly the property of Thomas Nelson, on the west by part of said lot the property of the said Abdool Roof, formerly the property of Marjorie McKenzie, on the north by the drain dividing lots numbers 11 (eleven) and 12 (twelve), and on the south by the drain along the street running through the centre of said lot number 12 (twelve) with the buildings thereon; and *thirdly*, part of the northern back quarter of the said lot number 12 (twelve), situate in that part of the town of New Amsterdam called Smyth Town, bounded on the east by the property of the said Abdool Roof, formerly the property of the estate of Daniel Case, west by the property of Mrs. G. C. Torrezao, formerly the property of Tse-a-Wai, north by the trench dividing lots numbers 11 (eleven) and 12 (twelve), and south by the street running through the centre of said lot, with the buildings thereon,—to and in favour of Henry Adams, of Plantation Limlair, Corentyne Coast, Berbice.

2. By S. Davson and Company, Limited, a Company incorporated under the Companies Acts 1862 to 1900, and whose registered Office is situate at 79, Mark Lane, in the City of London, England, by their duly constituted Attorney in this colony, Cecil Farrar, of the city of Georgetown, TRANSPORT of, *firstly*, the right of way from the public road running through that Plantation or Estate commonly called or known by the name of Providence, situate on the east bank of the River Berbice, in the county of Berbice, to the piece or parcel of land part of the said Plantation Providence, which said piece or parcel of land is leased by the said S. Davson and Company, Limited, to Creeklands Rubber and Produce Company, Limited, under an Agreement of Lease executed in the Registrar's Office of British Guiana, in the county of Berbice, on the 25th day of July, one thousand nine hundred and thirteen, and is laid down and defined on a plan theref by A. J. Cheong, Sworn Land Surveyor, dated the nineteenth day of June, one thousand nine hundred and thirteen, and deposited in the Registrar's Office aforesaid on the 25th day of July, one thousand nine hundred and thirteen, the said right of way to be over and along and in and through the middle-walk dam and the middle-walk trench of the said Plantation Providence to the said piece or parcel of land so leased as aforesaid and to be used by the servants and agents of and all others employed by and representing the said Creeklands Rubber and Produce Company, Limited, and their assigns, on foot or on horseback over and along the said middle walk dam and with punts, bateaux, and all other suitable craft in and through the said middle-walk trench, the said punts, bateaux and other craft to be used for the purpose of taking plants, supplies and produce to and from the said piece or parcel of land and to be drawn by men or by animals, the said animals if so used to have the right of way along the said middle-walk dam; *secondly*, the right to drain the said piece of land so leased as aforesaid through the existing draining trenches on the said Plantation Providence and Glasgow, and through the draining trench running through Plantation Edinburgh to the River Berbice and through the several outlets to the Berbice River now used to drain the said piece or parcel of land, the said right of way and right of drainage hereby conveyed to vest in the said Creeklands Rubber and Produce Company, Limited, and their assigns while the Lease hereinbefore, referred to or any renewal thereof is in force and to vest in perpetuity in the event of the said piece or parcel of land so leased being acquired in full and free property by the said Creeklands Rubber and Produce Company, Limited, or their assigns; *thirdly*, the right of way from the public road running through that Plantation or Estate commonly called or known by the name of Providence aforesaid to the several pieces of land comprised in the Licences of Occupancy of Crown lands numbered A 275, A 276 and A 170, transferred to the said Creeklands Rubber and Produce Company, Limited, over and along and in and through the middle-walk dam and the middle-walk trench of the said Plantation Providence and thence over and along and in and through the façade dam running along the field known as Letter A on the second depth of the said Plantation Providence and the fields known as numbers 25 (twenty-five), to 31 (thirty-one) both inclusive, on the second and extra depths of Plantation Overwinning, also situate on the said east bank of the River Berbice, and the trenches running parallel thereto from the said middle-walk to the water-path of the said Plantation Providence and in and through the said water-path and over, along and across the banks thereof to the lands comprised in the said Licences of Occupancy, transferred as aforesaid the said right of way to be used in the same manner and way as that given in respect of the pieces of land leased as aforesaid, *fourthly*, the right to use the water-path hereinbefore mentioned and the trench from the said water path to the pumping engine of Plantation Providence on the Canje Creek, for the purposes of draining and irrigating the lands comprised in the said Licences of Occupancy transferred as aforesaid and for such purposes to use the said pumping engine daily if necessary during the wet season for the purpose of drainage, and to be entitled to two hours pumping daily for the purpose of irrigation during the dry season whenever Plantation Providence may be pumping for its own convenience, with the right to use the pump on any day during the dry season that Plantation Providence does not require its use, provided that all costs incurred in pumping be paid by the party using the pump for a complete day, with the right to Plantation Providence to charge the other party the proportion of pumping expenses on a *pro rata* basis for two hours water supply hereinbefore referred to, and further provided that all repairs to and general upkeep of said pump throughout the year shall be borne equally by the proprietors of Plantation Providence and the other party so using it; *fifthly*, the right of way to the servants and agents of, and all others employed by or representing Creeklands Rubber and Produce Company, Limited, or their assigns, in over and across the extra depth at the back of Plantation Overwinning with the right to make and maintain such dams on such extra depth as may be necessary to prevent the lands comprised in the Licence of Occupancy No. A 276 from being flooded; the said rights granted under thirdly, fourthly and fifthly to vest in the said Creeklands Rubber and Produce Company, Limited, and their assigns while the said Licences of Occupancy or any other Licences of Occupancy in respect of the same lands are held by them and to vest in perpetuity should the said Creeklands Rubber and Produce Company, Limited, and their assigns, acquire the lands comprised in the Licences of Occupancy in full and free property,—to and in favour of Creekland Rubber and Produce Company, Limited, a Company incorporated under the Companies Consolidation) Act, 1908, and whose registered Office is situated at 79, Mark Lane, in the City of London, England.

3. By Creeklands Rubber and Produce Company, Limited, a Company incorporated under the Companies (Consolidation) Act, 1908, and whose registered office is situated at 79, Mark Lane, in the city of London, England, by their duly constituted attorney in this colony William Alfred Douglas, of New Amsterdam, in the county of Berbice, a FIRST MORTGAGE on the right, title and interest in and to, *firstly*, a Licence of Occupancy numbered A 275 and dated the 27th day of March, 1911, to occupy the tract of Crown land situate between the New Amsterdam and Providence waterpaths, in the county of Berbice, commencing at a paal N. 71° 50′ E. (true) 25 roods of a paal marking the south-eastern boundary of the extra depth of Plantation Overwinning (Licence No. 3,322) and 12½ roods from the centre of Providence waterpath, and extending thence N. 75° 27′, E. 40·04 roods, thence N. 31° 10′ W. 585·4 roods, thence S. 75° 28′, W, 36·92 roods,

Digitized by Google

thence S. 30° 52′, E. 584·7 roods to the point of commencement and containing seventy-two Rhynland acres as shown by the diagram hereto annexed, and any other Licence or Grant hereafter issued to Creeklands Rubber and Produce Company, Limited, or their assigns for the said tract of land; *secondly*, a Licence of Occupancy numbered A 276 and dated the 27th day of March, 1911, to occupy the tract of Crown land situate in rear of Plantation Overwinning, county of Berbice, commencing at a paal on the back boundary of the extra depth of Plantation Overwinning held under Licence No. 3,322, and extending thence S. 14° 23′, E. 568·25 roods, thence N. 55° 50′, 17·67 roods, thence along the left bank of the Calabash creek, 5½ roods from high water mark, thence (along Canje creek) N. 18° 14′, E. 69·19 roods, thence N. 68° 52′, W. 94·25 roods, thence N. 1° 13′, E. 10·5 roods, thence S. 69°. E. 30·9 roods, thence N. 21°, E. 44·1 roods, thence S. 68° 14′, E. 49·6 roods, thence N. 28° 50′, W. 557·4 roods, thence S. 75° 37′, W. 367·41 roods to the point of commencement, and containing seven hundred and twenty (720) Rhynland acres, as shown by the diagram annexed thereunto, and any other Licence or Grant hereafter issued to Creeklands Rubber and Produce Company, Limited, or their assigns for the said tract of land; *thirdly*, a Licence of Occupany numbered A 170 and dated the 6th day of October, 1825, in so far as the said licence gives the right to occupy a portion of a strip of land 25 roods wide, the said portion commencing at the Canje creek and extending thence as shown coloured yellow on a diagram signed by Frank Fowler, Commissioner of Lands and Mines, dated the 23rd day of July, 1913, and deposited in the Registrar's Office of British Guiana, in the county of Berbice, on the 25th day of July, 1913, save and except that part of the portion which is occupied by the fresh water Canal running through the centre of the said strip of land and shown on the said diagram, and save and except one Rhynland rood along and on either side of the said canal, measuring from the edge thereof, and any other Licence or Grant hereafter issued to Creeklands Rubber and Produce Company, Limited, or their assigns for the said tract of land; *fourthly*, an agreement of lease entered into between S. Davson & Company, Limited, and Creeklands Rubber and Produce Company, Limited, and executed in the Registrar's Office of British Guiana, in the county of Berbice, on the 25th day of July, 1913, of the piece or parcel of land, part of Plantation Providence, situate on the east bank of the river Berbice, in the county of Berbice, in the colony of British Guiana, the said piece or parcel of land being laid down and defined on a plan thereof, by A. J. Cheong, Sworn Land Surveyor, dated the 19th day of June, 1913, and deposited in the Registrar's Office aforesaid, on the 25th day of July, 1913, and comprising two hundred decimal eighty-eight (200·88) Rhynland acres; *fifthly*, on all and singular the live and dead stock and the fixed and movable buildings, erections, machinery, plant, punts, implements, utensils, instruments, packages, stores, effects and things which now are or hereinafter may be appurtenant or appendant to the said licensed and leased lands, and each of them respectively or which now are or hereafter may be owned and used in, for or in connection with the maintenance, working and management thereof respectively, and all cultivation and present and future severed crops and raw and manufactured produce and produce in course of manufacture on the said licensed and leased lands, and in transit therefrom and wheresoever the same may be until finally sold, delivered and disposed of by the Company; *sixthly*, the right of way from the public road running through that plantation or estate commonly called or known by the name of Providence, situate on the east bank of the river Berbice, in the county of Berbice, to the piece or parcel of land part of the said Plantation Providence, which said piece or parcel of land is leased by the said S. Davson & Company, Limited, to Creeklands Rubber and Produce Company, Limited, under an agreement of lease executed in the Registrar's Office of British Guiana, in the county of Berbice, on the 25th day of July, 1913, and is laid down and defined on a plan thereof, by A. J. Cheong, Sworn Land Surveyor, dated the 19th day of June, 1913, and deposited in the Registrar's Office aforesaid, on the 25th day of July, 1913, the said right of way to be over and along and in and through the middle-walk dam and the middle-walk trench of the said Plantation Providence to the said piece or parcel of land so leased as aforesaid, and to be used by the servants and agents of and all others employed by and representing the said Creeklands Rubber and Produce Company, Limited, and their assigns, on foot or on horseback over and along the said middle-walk dam and with punts, bateaux, and all other suitable craft in and through the said middle-walk trench, the said punts, bateaux, and other craft to be used for the purpose of taking plants, supplies, and produce to and from the said piece or parcel of land and to be drawn by men or by animals, the said animals if so used to have the right of way along the said middle-walk dam; *seventhly*, the right to drain the said piece of land so leased as aforesaid through the existing draining trenches on the said Plantation Providence and Glasgow, and through the draining trench running through Plantation Edinburgh to the river Berbice and through the several outlets to the Berbice river now used to drain the said piece or parcel of land, the said right of way and right of drainage vesting in the said Creeklands Rubber and Produce Company, Limited, and their assigns while the lease hereinbefore referred to or any renewal thereof is in force and to vest in perpetuity in the event of the said piece or parcel of land so leased being acquired in full and free property by the said Creeklands Rubber and Produce Company, Limited, or their assigns; *eighthly*, the right of way from the public road running through that plantation or estate commonly called or known by the name of Providence aforesaid to the several pieces of land comprised in the licences of occupancy of Crown lands numbered A 275, A 276 and A 170, transferred to the said Creeklands Rubber and Produce Company, Limited, over and along and in and through the middle walk dam and the middle walk trench of the said Plantation Providence and thence over and along and in and through the façade dam running along the field known as Letter A on the second depth of the said Plantation Providence and the fields known as numbers 25 (twenty-five) to 31 (thirty-one) both inclusive, on the second and extra depths of Plantation Overwinning, also situate on the said east bank of the river Berbice, and the trenches running parallel thereto from the said middle-walk to the water-path of the said Plantation Providence and in and through the said water path and over, along and across the banks thereof to the lands comprised in the said licences of occupancy, transferred as aforesaid, the said right of way to be used in the same manner and way as that given in respect of the piece of land leased as aforesaid; *ninthly*, the right to use the water-path hereinbefore mentioned and the trench from the said water-path to the pumping engine of Plantation Providence on the Canje creek, for the purpose of draining and irrigating the lands comprised in the said licences of occupancy transferred as aforesaid and for such purposes to use the said pumping engine daily if necessary during the wet season for the purpose of drainage, and to be entitled to two hours pumping daily for the purpose of irrigation during the dry season, whenever Plantation Providence may be pumping for its own convenience, with the right to use the pump on any day during the dry season that Plantation Providence does not require its use, provided that all costs incurred in pumping be paid by the party using the pump for a complete day, with the right to Plantation Providence to charge the other party the proportion of pumping expenses on a *pro rata* basis for the two hours water supply hereinbefore referred to, and further provided that all repairs to and general upkeep of said pump throughout the year, shall be borne equally by the proprietors of Plantation Providence and the other so using it; *tenthly*, the right of way to the servants and agents of, and all others employed by or representing Creeklands Rubber and Produce Company, Limited, or their assigns, in, over and across the extra depth at the bank of Plantation Overwinning with the right to make and maintain such dams on such extra depth as may be necessary to prevent the lands comprised in the licence of occupancy No. A 276 from being flooded, the said rights mentioned under eighthly, ninthly and tenthly, vesting in the said Creeklands Rubber and Produce Company, Limited, and their assigns, while the said licences of occupancy or any other licences of occupancy in respect of the same lands are held by them, and to vest in perpetuity should the said Creeklands Rubber and Produce Company, Limited, or their assigns acquire the lands comprised in the licences of occupancy in full and free property,—to and in favour of Allan Ernest Messer, of 14, Old Jewry Chambers, in the city of London, England, and Frederick Ashton Jonson, of 23, Austin Friars, in the said city of London, as trustees for the holders of the debentures issued or to be issued by Creeklands Rubber and Produce Company, Limited, under a certain indenture made on the thirtieth day of April, one thousand nine hundred and thirteen, between the said Creeklands Rubber and Produce Company, Limited, of the first part, and S. Davson & Company, Limited, of the second part, and the said Allan Ernest Messer and Frederick Ashton Jonson, of the third part.

Registrar's Office of British Guiana, New Amsterdam, Berbice, this 25th day of July, 1913.

B. S. NEWSAM,
Acting Registrar.

Digitized by Google

Execution Sales.

BY THE REGISTRAR.

Counties of Demerary & Essequebo.

[FIRST PUBLICATION.]

PURSUANT to an Order granted by His Honour Sir Thomas Crossley Rayner, Knight, Chief Justice of British Guiana, bearing date 18th October, 1912, on the petition of Barakat, of Ann's Grove, plaintiff.

I, the undersigned Registrar of British Guiana, or my lawful deputy, will expose for sale to the highest bidder, in the presence of a Sworn Clerk or Assistant Sworn Clerk, at the Victoria Law Courts, in the city of Georgetown, on Monday, the 18th day of August, 1913, at 12 o'clock, noon:—

1. In behalf of the above-named petitioner *versus* Richard Forde, defendant:—Lot No. 76, part of the front lands of Plantation Dochfour, East Coast, Demerary, with a trash building thereon.

[FIRST PUBLICATION.]

PURSUANT to an Order granted by His Honour Albert Earnshaw, then acting Senior Puisne Judge of British Guiana, bearing date 23rd June, 1913, on the petition of Albert Van Cooten, of the city of Georgetown, in the county of Demerary and colony of British Guiana, plaintiff:—

I, the undersigned Registrar of British Guiana, or my lawful deputy, will expose for sale to the highest bidder, in the presence of a Sworn Clerk or Assistant Sworn Clerk, at the Victoria Law Courts, in the city of Georgetown, on Monday, the 18th day of August, 1913, at 12 o'clock, noon:—

2 In behalf of the above-named petitioner *versus* Peter Richardson, defendant:—A piece of land measuring 125 roods in façade and 750 roods in depth known by the name of Plantation Osbourne, bounded on the east by the Demerara River, on the west by Crown lands, on the north by Plantation Good Hope and on the south by Plantation Stena.

All persons having any right, title, interest or claim in and to any of the above properties, and who may have just grounds to oppose the sale thereof, are hereby required to do so in due form of law at the Registrar's Office in Georgetown, Demerara, within fourteen days after the first Saturday's advertisement, setting forth his, her or their reasons of opposition in writing duly signed by a Barrister-at-Law or Solicitor, and thereafter to proceed according to law. Those inclined to purchase will attend at the time and place beforementioned.

Payment must be made as follows:—One hundred dollars and under, Cash; exceeding $100—the purchaser or purchasers shall, unless they pay the purchase money at the time of sale, forthwith deposit with the Marshal 25 per cent. of the purchase money and shall, if the purchase money does not exceed the sum of $500, pay the balance by three equal instalments, from the day of sale, with interest at the rate of six per cent. per annum, at the expiration of one, two and three months, respectively, and if the purchase money exceeds the sum of $500, he shall pay such balance with such interest by three equal instalments at the expiration of two, four and six months, respectively.

In the event of the purchaser making any default in payment of any of the instalments, the amount of the deposit shall be forfeited and the property may, after being re-advertised, be put up for sale at auction and sold.

Registrar's Office of British Guiana, Georgetown, Demerary, this 1st day of August, 1913.

B. S. NEWSAM,
Acting Registrar.

Counties of Demerary & Essequebo.

[SECOND PUBLICATION.]

PURSUANT to writ of execution in the matter following:—

I, the undersigned Registrar of British Guiana or my lawful deputy, will expose for sale to the highest bidder, in the presence of a Sworn Clerk or Assistant Sworn Clerk, at the Victoria Law Courts, in the city of Georgetown, on Monday, the 11th day of August, 1913, at 12 o'clock, noon:—

1. In behalf of The British Guiana Mutual Fire Insurance Company, Limited, a company incorporated in this colony under the Companies Ordinance, 1898, whose registered address is at lots 27, 28 and 29, corner of Robb and Hincks Streets, Georgetown, plaintiffs, *versus* W. A. Osborn and J. S. Henriques, in their quality as the joint and several attorneys in this colony of Arthur Preston Osborn, defendant:—The east half of lot number 242 (two hundred and forty-two), in that part of Georgetown called Bourda, as laid down and defined on the plan of the Town districts, situated on the lands of the Vlissengen estate, made by the Sworn Land Surveyor Luke M. Hill, dated 17th June, 1879, and deposited in the Registrar's Office of the counties of Demerary and Essepuebo on the 1st of November, 1879, said plan having been approved of by the Governor and Court of Policy on the 22nd of September, 1879, and deposited in the Registrar's Office aforesaid, in pursuance of the provisions of section 64 of Ordinance No. 2 of the year 1876 and all the buildings and erections thereon, the property of A. P. Osborn, the above-named defendant.

[SECOND PUBLICATION.]

PURSUANT to an Order granted by His Honour Maurice Julian Berkeley, then acting Chief Justice of British Guiana, bearing date 30th May, 1913, on the petition of Rupan, of the city of Georgetown, plaintiff.

I, the undersigned Registrar of British Guiana, or my lawful deputy, will expose for sale to the highest bidder, in the presence of a Sworn Clerk or Assistant Sworn Clerk, at the Victoria Law Courts, in the city of Georgetown, on Monday, the 11th day of August, 1913, at 12 o'clock, noon:—

2. In behalf of the above-named petitioner, *versus* Charles Neblett, defendant:—Lot 49, in the Village district of Lodge, in the county of Demerary and colony of British Guiana.

The opposition entered on the 10th May, 1913 by Thomas Elliott, otherwise known as Pariag, by his Attorney and Agent Henry Duke, to the undermentioned property having been declared by an order of a Judge bearing date 17th July, 1913, deserted and abandoned.

[SECOND PUBLICATION.]

PURSUANT to an Order granted by His Honour Sir Thomas Crossley Rayner, Knight, Chief Justice of British Guiana, bearing date 21st November, 1912, on the petition of Samuel Marks, of Pitt Street, Berbice, plaintiff:—

I, the undersigned Registrar of British Guiana, or my lawful deputy will expose for sale to the highest bidder, in the presence of a Sworn Clerk or Assistant Sworn Clerk, at the Victoria Law Courts, in the city of Georgetown, Monday, 11th day of August, 1913, at 12 o'clock, noon:—

3. In behalf of the above-named petitioner *versus* Sundar, defendant:—Lot number 5 (five), situate at Johanna Cecelia, in the county of Essequebo, in the colony of British Guiana, with the buildings thereon, and two pieces of wallaba timber, measuring 30 feet, more or less, lying on the public road opposite above lot.

[SECOND PUBLICATION.]

PURSUANT to an Order granted by His Honour Maurice Julian Berkeley, acting Chief Justice of British Guiana, bearing date 14th August, 1912, on petition of William Adrian, of Hague, West Coast, Demerara, plaintiff.

I, the undersigned Registrar of British Guiana, or my lawful deputy will expose for sale to the highest bidder, in the presence of a Sworn Clerk, or Assistant Sworn Clerk, at the Victoria Law Courts, in the city of Georgetown, on Monday, the 11th day of August, 1913, at 12 o'clock, noon:—

4. In behalf of the above-named petitioner *versus* Jeremiah Anderson, defendant:—An undivided half of lot number 9 (nine), Bagotville Village, Canal No. 1, West Bank, Demerary, and colony of British Guiana, with an undivided half of the building thereon.

[SECOND PUBLICATION.]

PURSUANT to an Order granted by His Honour Albert Earnshaw, acting Chief Justice of of British Guiana, bearing date 12th July, 1913, on the petition of Jednaut, free male East Indian immigrant, of Virginia Viliage, East Coast, Demerara, plaintiff:—

I, the undersigned Registrar of British Guiana, or my lawful deputy, will expose for sale to the highest bidder, in the presence of a Sworn Clerk or Assistant Sworn Clerk, at the Victoria Law Courts, in the city of Georgetown, on Monday, the 11th day of August, 1913, at 12 o'clock, noon:—

5. In behalf of the above named petitioner *versus* Madeline Joseph, defendant:—The south half of lot number 49 (forty-nine), in the village of Virginia, on the West Bank of the Mahaica Creek, on the east sea coast of the county of Demerary without the buildings and erections thereon.

[SECOND PUBLICATION.]

PURSUANT to writs of execution in the matters following:—

I, the undersigned Registrar of British Guiana, or

Digitized by Google

my lawful deputy, will expose for sale to the highest bidder, in the presence of a Sworn Clerk or Assistant Sworn Clerk, at the Victoria Law Courts, in the city of Georgetown, on Monday, the 11th day of August, 1913, at 12 o'clock, noon :—

6. In behalf of the Chairman of the Local Authority of the Beterverwagting Village District *versus* the proprietor of lot No. 112, section C, Beterverwagting, in the Beterverwagting Village District :—Lot number 112, section C, Beterverwagting, in the Beterverwagting Village District, in the county of Demerary, and colony of British Guiana, no building thereon, appraised as the property of Theresa Azore.

7. In behalf of the Chairman of the Local Authority of the Beterverwagting Village District *versus* the proprietor of E ½ of lot No. 113, section C : Beterverwagting, in the Beterverwagting Village District :—East half of lot number 113, section C, Beterverwagting, in the Beterverwagting Village District, in the county of Demerary and colony of British Guiana, no building thereon, appraised as the property of Theresa Azore,

8. In behalf of the Chairman of the Local Authority of the Beterverwagting Village District *versus* the proprietor of W½ of lot No. 133, section D ; W½ of lot No. 136, section E, Beterverwagting, in the Beterverwagting Village District :—West half of lot number 133, section D ; west half of lot number 136, section E, Beterverwagting, in the Beterverwagting Village District, in the county of Demerary, and colony of British Guiana, no building thereon, appraised as the property of Catherine Fairbairn.

9. In behalf of the Chairman of the Local Authority of the Clonbrook Country District *versus* the proprietor of N½ of cultivation lot No. 10, section A ; N½ of cultivation lot No. 209, section A ; cultivation lot No. 46, section B ; cultivation lot No. 52, section B, Clonbrook, in the Clonbrook Country District :—North half of cultivation lot number 10, section A ; North half of cultivation lot number 209, section A ; cultivation lot number 46, section B ; cultivation lot number 52, section B, Clonbrook, in the Clonbrook Country District, in the county of Demerary, and colony of British Guiana, no building thereon, appraised as the property of Rutton.

10. In behalf of the Chairman of the Local Authority of the Clonbrook Country District *versus* the proprietor of cultivation lot No. 59, section A, Clonbrook, in the Clonbrook Country District :—Cultivation lot number 59, section A, Clonbrook, in the Clonbrook Country District, in the county of Demerary, and colony of British Guiana, no building thereon, appraised as the property of Ramhurruck.

11. In behalf of the Chairman of the Local Authority of the Clonbrook Country District *versus* the proprietor of cultivation lot No. 128, section A, Clonbrook, in the Clonbrook Country District :—Cultivation lot number 128, section A, Clonbrook, in the Clonbrook Country District, in the county of Demerary, and colony of British Guiana, no building thereon, appraised as the property of Ramontar.

12. In behalf of the Chairman of the Local Authority of the Clonbrook Country District *versus* the proprietor of cultivation lots Nos. 111 and 184, section A, Clonbrook, in the Clonbrook Country District :—Cultivation lots numbers 111 and 184, section A, Clonbrook, in the Clonbrook Country District, in the county of Demerary, and colony of British Guiana, no building thereon, appraised as the property of Hansil.

13. In behalf of the Chairman of the Local Authority of the Clonbrook Country District *versus* the proprietor of cultivation lots Nos. 172 and 175, section B, Clonbrook, in the Clonbrook Country District :—Cultivation lots numbers 172 and 175, section B, Clonbrook, in the Clonbrook Country District, in the county of Demerary, and colony of British Guiana, no building thereon appraised as the property of Saula.

14. In behalf of the Chairman of the Local Authority of the Clonbrook Country District *versus* the proprietor of house lot No. 25, section B, Clonbrook, in the Clonbrook Country District :—House lot number 25, section B, Clonbrook, in the Clonbrook Country District, in the county of Demerary, and colony of British Guiana, without the building thereon, appraised as the property of Rutton.

15. In behalf of the Chairman of the Local Authority of the Clonbrook Country District *versus* the proprietor of N½ of cultivation lot No. 161, section A, Clonbrook, in the Clonbrook Country District :—North half of cultivation lot number 161, section A, Clonbrook, in the Clonbrook Country District, in the county of Demerary, and colony of British Guiana, no building thereon, appraised as the property of Ramasur.

16. In behalf of the Chairman of the Local Authority of the Clonbrook Country District *versus* the proprietor of House lot No 46, section B, Clonbrook, in the Clonbrook Country District :—House lot number 46, section B, Clonbrook, in the Clonbrook Country District, in the county of Demerary, and colony of British Guiana, without the building thereon, appraised as the property of Ramhurruck.

17. In behalf of the Chairman of the Local Authority of the Clonbrook Country District *versus* the proprietor of S½ of cultivation lot No. 10, section A, Clonbrook, in the Clonbrook Country District :—South half of cultivation lot number 10, section A, Clonbrook, in the Clonbrook Country District, in the County of Demerary, and colony of British Guiana, no building thereon, appraised as the property of Pokha.

18. In behalf of the Chairman of the Local Authority of the Clonbrook Country District *versus* the proprietor of cultivation lot No 59, section B, Clonbrook, in the Clonbrook Country District :—Cultivation lot number 59, section B, Clonbrook, in the Clonbrook Country District in the county of Demerary, and colony of British Guiana, no building thereon, appraised as the property of Beechoo.

19. In behalf of the Chairman of the Local Authority of the Clonbrook Country District *versus* the proprietor of cultivation lot No. 58, section B, Clonbrook, in the Clonbrook Country District :—Cultivation lot number 58, section B, Clonbrook, in the Clonbrook Country District, in the county of Demerary, and colony of British Guiana, no building thereon, appraised as the property of Shukrulla.

20. In behalf of the Chairman of the Local Authority of the Clonbrook Country District *versus* the proprietor of N½ of cultivation lot No. 132, and S½ of cultivation lot No. 183, section A, Clonbrook, in the Clonbrook Country District :—North half of cultivation lot number 132, and south half of cultivation lot number 183, section A, Clonbrook, in the Clonbrook Country District, in the county of Demerary, and colony of British Guiana, no building thereon, appraised as the property of Bhagnathy,

21. In behalf of the Chairman of the Local Authority of the Clonbrook Country District *versus* the proprietor of House lot No. 36, section A, Clonbrook, in the Clonbrook Country District :—House lot number 36, section A, Clonbrook, in the Clonbrook Country District, in the county of Demerary, and colony of British Guiana, without the building thereon, appraised as the property of Bhagnathy.

22. In behalf of the Chairman of the Local Authority of the Clonbrook Country District *versus* the proprietor of cultivation lot No. 113, section B, Clonbrook, in the Clonbrook Country District :—Cultivation lot number 113, section B, Clonbrook, in the Clonbrook Country District, in the county of Demerary, and colony of British Guiana, no building thereon, appraised as the property of Pahlawan.

23. In behalf of the Chairman of the Local Authority of the Clonbrook Country District *versus* the proprietor of cultivation lot No. 34, section B, Clonbrook, in the Clonbrook Country District :—Cultivation lot number 34, section B, Clonbrook, in the Clonbrook Country District, in the county of Demerary, and colony of British Guiana, no building thereon, appraised as the property of Ramzanally.

24. In behalf of the Chairman of the Local Authority of the Clonbrook Country District *versus* the proprietor of cultivation lots Nos. 122 and 123, section A, Clonbrook, in the Clonbrook Country District :—Cultivation lots numbers 122 and 123, section A, Clonbrook, in the Clonbrook Country District, in the county of Demerary, and colony of British Guiana, no building thereon, appraised as the property of Kallian.

25. In behalf of the Chairman of the Local Authority of the Clonbrook Country District *versus* the proprietor of S. ½ of cultivation Lot No. 12, section A ; N. ½ of cultivation lot No. 112, section B, Clonbrook, in the Clonbrook Country District :—S. ½ of cultivation lot number 12, Section A ; N. ½ of cultivation lot number 112, Section B, Clonbrook, in the Clonbrook Country District, in the county of Demerary, and colony of British Guiana, no building thereon, appraised as the property of Hujjatalie.

26. In behalf of the Chairman of the Local Authority of the Clonbrook Country District *versus* the proprietor of cultivation lot No. 35, section B, Clonbrook, in the Clonbrook Country District :—Cultivation lot number 35, section B, Clonbrook, in the Clonbrook Country District, in the county of Demerary, and colony of British Guiana, no building thereon, appraised as the property of Heatalie.

27. In behalf of the Chairman of the Local Authority of the Clonbrook Country District *versus* the proprietor of S½ of cultivation lot No. 118, N½ of lot No. 119, section B, Clonbrook, in the Clonbrook Country District :—S½ of cultivation lot number 118, and N ½ of lot number 119, section B, Clonbrook, in the Clonbrook Country District, in the county of Demerary, and colony of British Guiana, no building thereon, appraised as the property of Mathadayal.

28. In behalf of the Chairman of the Local Authority

Digitized by Google

of the Clonbrook Country District *versus* the proprietor of S. ½ of cultivation lot No. 36, Section A; N. ½ of cultivation lot No. 103, Section B, Clonbrook, in the Clonbrook Country District:—S. ½ of cultivation lot number 36, Section A; N. ½ of cultivation lot number 103, Section B, Clonbrook, in the Clonbrook Country District, in the county of Demerary, and colony of British Guiana, no building thereon, appraised as the property of Sukry.

29. In behalf of the Chairman of the Local Authority of the Clonbrook Country District *versus* the proprietor of cultivation lots Nos. 19 and 20, section B, Clonbrook, in the Clonbrook Country District:—Cultivation lots numbers 19 and 20, section B, Clonbrook, in the Clonbrook Country District, in the county of Demerary, and colony of British Guiana, no buildings thereon, appraised as the property of Ambar,

30. In behalf of the Chairman of the Local Authority of the Clonbrook Country District *versus* the proprietor of House Lot No. 19, section A, Clonbrook, in the Clonbrook Country District:—House lot number 19, section A, Clonbrook, in the Clonbrook Country District, in the county of Demerary, and colony of British Guiana, without the building thereon, appraised as the property of Dwarka.

31. In behalf of the Chairman of the Local Authority of the Clonbrook Country District *versus* the proprietor of House lot No. 21, section B, Clonbrook, in the Clonbrook Country District:—House lot number 21, section B, Clonbrook, in the Clonbrook Country District, in the county of Demerary, and colony of British Guiana, without the building thereon, appraised as the property of Sukry.

32. In behalf of the Chairman of the Local Authority of the Clonbrook Country District *versus* the proprietor of lot No. 53, section B, Clonbrook, in the Clonbrook Country District:—Lot number 53, section B, Clonbrook, in the Clonbrook Country District, in the county of Demerary and Colony of British Guiana, no building thereon, appraised as the property of Bhandon, decd.

33. In behalf of the Chairman of the Local Authority of the Clonbrook Country District *versus* the proprietor of cultivation lots Nos. 64 and 137, section B, Clonbrook, in the Clonbrook Country District:—Cultivation lots numbers 64 and 137, section B, Clonbrook, in the Clonbrook Country District, in the county of Demerary, and colony of British Guiana, no building thereon, appraised as the property of Bhognath.

34. In behalf of the Chairman of the Local Authority of the Clonbrook Country District *versus* the proprietor of cultivation lot Lot No. 119, section A; cultivation lot No. 49, section B; cultivation lot No. 50, section B, Clonbrook, in the Clonbrook Country District:—Cultivation lot number 119, section A; cultivation lot number 49, section B; cultivation lot number 50, section B, Clonbrook, in the Clonbrook Country District, in the county of Demerary, and colony of British Guiana, no building thereon, appraised as the property of Ramharruck,

35. In behalf of the Chairman of the Local Authority of the Clonbrook Country District *versus* the proprietor of House lot No. 11, section B, Clonbrook, in the Clonbrook Country District:—House lot number 11, section B, Clonbrook, in the Clonbrook Country District, in the county of Demerary, and colony of British Guiana, without the building thereon, appraised as the property of Bhognath.

36. In behalf of the Chairman of the Local Authority of the Clonbrook Country District *versus* the proprietor of cultivation lot No. 30, section B, Clonbrook, in the Clonbrook Country District:—Cultivation lot number 30, section B, Clonbrook, in the Clonbrook Country District, in the county of Demerary, and colony of British Guiana, no building thereon, appraised as the property of Issury.

All persons having any right, title, interest or claim in and to any of the above properties, and who may have just grounds to oppose the sale thereof, are hereby required to do so in due form of law at the Registrar's Office in Georgetown, Demerara, within fourteen days after the first Saturday's advertisement, setting forth his, her or their reasons of opposition in writing, duly signed by a Barrister-at-Law or Solicitor, and thereafter to proceed according to law. Those inclined to purchase will attend at the time and place beforementioned.

Payment must be made as follows:—As regards Nos. 1 to 5 (both numbers included):—One hundred dollars and under, Cash; exceeding $100—the purchaser or purchasers shall, unless they pay the purchase money at the time of sale, forthwith deposit with the Marshal 25 per cent. of the purchase money and shall, if the purchase money does not exceed the sum of $500, pay the balance by three equal instalments, from the day of sale, with interest at the rate of six per cent. per annum, at the expiration of one, two and three months, respectively, and if the purchase money exceeds the sum of $500, he shall pay such balance with such interest by three equal instalments at the expiration of two, four and six months, respectively.

In the event of the purchaser making any default in payment of any of the instalments, the amount of the deposit shall be forfeited and the property may, after being re-advertised, be put up for sale at auction and sold.

And as regards Nos. 6 to 36 (both numbers included) one hundred dollars and under, Cash; above that sum one month's credit with interest from the day of sale.

Registrar's Office of British Guiana, Georgetown, Demerary, this 25th day of July, 1913.

B. S. NEWSAM,
Acting Registrar.

Counties of Demerary & Essequebo.

[THIRD PUBLICATION.]

PURSUANT to writ of execution in the matter following:—

I, the undersigned Registrar of British Guiana, or my lawful deputy, will expose for sale to the highest bidder, in presence of a Sworn Clerk or Assistant Sworn Clerk, at the Victoria Law Courts, in the city of Georgetown, on Tuesday, the 5th day of August, 1913, at 12 o'clock, noon:—

1. In behalf of The Colonial Bank, whose duly constituted attorney is Arthur Piercy Gardner Austin, plaintiff, *versus* Hampton Court Estate Company, Limited, defendants:—*Firstly*, Plantation Hampton Court, situate, lying and being on the west coast of Essequebo; *secondly*, the Plantation Windsor Castle, *cum annexis*, situate on the west sea coast of the county of Essequebo, which said Plantation Windsor Castle, comprises the Plantations formerly known as Catherina Elizabeth and Kaap Batave; *thirdly*, Plantation Walton Hall, situate on the west sea coast of the county of Essequebo, in the colony of British Guiana; and *fourthly*, Plantation Devonshire Castle or lots numbers six and seven and Plantation Devonshire or lot number 5, now known together as Plantation Devonshire Castle, situate on the west sea coast of the county of Essequebo, in the colony of British Guiana, which said Plantations are now known together as Plantation Hampton Court as appears by notice published in the *Official Gazette* of the colony of British Guiana on the 10th day of September, 1887, with all the buildings, machinery, cultivation, live and other stock, and other appurtenances thereon and thereto belonging, save and except such parts of the said Plantations as have been sold or transported to other parties and subject to the rights of all persons holding legal or valid leases of any lots of land being parts or portions of said Plantations leased by them, respectively; and *fifthly*, all the right, title and interest of the Hampton Court Estate Company Limited, in and to the Licence of Occupancy No. A161, in the tract of Crown land situate in the rear of Plantations Windsor Castle, Hampton Court, Devonshire Castle and Waltonhall on the Aroabische Coast of the county of Essequebo and colony of British Guiana, and containing five thousand one hundred and eight Rijnland acres as shown by the diagram annexed to the said licence and subject to the conditions of the said licence.

All persons having any right, title, interest or claim in and to any of the above Plantations, and who may have just grounds to oppose the sale thereof, are hereby required to do so in due form of law at the Registrar's Office in Georgetown, Demerara, within fourteen days after the first Saturday's advertisement, setting forth his, her or their reasons of opposition in writing, duly signed by a Barrister-at-Law or Solicitor, and thereafter to proceed according to law. Those inclined to purchase will attend at the time and place beforementioned.

Term of Sale:—$100 and under, Cash; above that sum 3, 6, 9 and 12 months credit with interest from the day of sale.

Registrar's Office of British Guiana, Georgetown, Demerary, this 18th day of July, 1913.

B. S. NEWSAM,
Acting Registrar.

THIRD PUBLICATION.]

PURSUANT to an Order granted by His Honour Maurice Julian Berkeley, then acting Chief Justice of British Guiana, bearing date 31st July, 1912, on the petition of Mohamed, an inhabitant of the colony of British Guiana, plaintiff.

I, the undersigned Registrar of British Guiana, or my lawful deputy, will expose for sale to the highest bidder in the presence of a Sworn Clerk or Assistant Sworn Clerk, at the Victoria Law Courts, in the city

Digitized by Google

of Georgetown, on Tuesday, 5th day of August, 1913, at 12 o'clock, noon:—

2. In behalf of the above-named petitioner *versus* Amirbaksh, defendant:—An undivided one-fourth of the house lot No. 72, Sections A and B, Maria's Pleasure, Wakenaam, in the county of Essequebo, in the colony of British Guiana, the said lot being laid down and defined on a diagram of the said Maria's Pleasure by H. H. Bouglé, Government Surveyor, dated 26th March, 1902 and deposited in the Registrar's Office of British Guiana on the 19th February, 1902, and an undivided one-fourth in and to the buildings and erections thereon.

All persons having any right, title, interest or claim in and to the above property, and who may have just grounds to oppose the sale thereof, are hereby required to do so in due form of law at the Registrar's Office in Georgetown, Demerara, within fourteen days after the first Saturday's advertisement setting forth his, her or their reasons of opposition in writing duly signed by a Barrister-at-Law or Solicitor, and thereafter to proceed according to law. Those inclined to purchase will attend at the time and place beforementioned.

Payment must be made as follows:—$100 and under, Cash; exceeding $100—the purchaser or purchasers shall, unless they pay the purchase money at the time of sale, forthwith deposit with the Marshal 25 per cent. of the purchase money and shall, if the purchase money does not exceed the sum of $500, pay the balance by three equal instalments, from the day of sale, with interest at the rate of six per cent. per annum, at the expiration of one, two and three months, respectively, and if the purchase money exceeds the sum of $500, he shall pay such balance with such interest by three equal instalments at the expiration of two, four and six months, respectively.

In the event of the purchaser making any default in payment of any of the instalments, the amount of the deposit shall be forfeited and the property may, after being re-advertised, be put up for sale at auction and sold.

Registrar's Office of British Guiana, Georgetown, Demerary, this 18th day of July, 1913.

B. S. NEWSAM,
Acting Registrar.

County of Berbice.

[THIRD PUBLICATION.]

PURSUANT to an Order granted by His Honour Maurice Julian Berkeley, acting Chief Justice of British Guiana, bearing date 6th June, 1913, on the petition of Hilda Clementina Phillips, of Plantation Blairmont, West Coast, Berbice, plaintiff.

I, the undersigned Registrar of British Guiana, or my lawful deputy will expose for sale to the highest bidder in the presence of a Sworn Clerk, or Assistant Sworn Clerk at the Court House, New Amsterdam, Berbice, on Thursday, the 7th day of August, 1913 at 12 o'clock, noon:—

1. In behalf of the abovenamed petitioner *versus* Edmund P. Thompson, of Plantation Rosignol, defendant:—A piece of land forming part of the southern portion of lot number 1 (one), otherwise called Plantation Rosignol, situate on the left bank of the Berbice River in the county of Berbice, next to Plantation D'Edwards, being one of lots comprised in the Rosilion lands, the said southern portion containing 232½ acres as laid down on a diagram made by Cathcart Chalmers, Sworn Land Surveyor, dated 1st May, 1857, and deposited in the Registrar's Office of Berbice on the 4th May, 1857, the said piece of land having a façade of 27 (twenty-seven) feet along the trench running along the western side of the public road which runs across the said lot number 1 (one), said façade commencing at a point 14 (fourteen) roods from the southern boundary line of the said number 1 (one), otherwise called Plantation Rosignol, and extending thence in a northerly direction by the full depth of that portion of the said lot number 1 (one), which lies to the west of the public road, said piece of land being bounded on the north by the property of Kowlessarsing, on the south by the property of J. Murphy, on the east by public road trench, running through the said Plantation Rosignol and on the west by the Crown Lands, no building thereon.

[THIRD PUBLICATION.]

PURSUANT to writs of execution in the matte s following:—

I, the undersigned Registrar of British Guiana, or my lawful deputy, will expose for sale to the highest bidder, in the presence of a Sworn Clerk or Assistant Sworn Clerk, at the Court House, New Amsterdam, Berbice, on Thursday, the 7th day of August, 1913, at 12 o'clock, noon:—

2. In behalf of the Mayor and Town Council of New Amsterdam *versus* the proprietor or proprietors, representative or representatives of part lot number 6 (six) in that part of the town of New Amsterdam called Smyth Town, appraised as the property of Permaul:—Part of the back half of lot number 6 (six) situate in that part of the town of New Amsterdam called Smyth Town, bounded on the east by part of said lot the property of Christina Headecker, on the west by part of said lot the property of G. R. Millar, on the north by the drain along the street running through the centre of said lot number 6 (six) and on the south by the drain dividing lots numbers 6 (six) and 7 (seven) with the buiidings thereon.

3. In behalf of the Mayor ond Town Council of New Amsterdam *versus* the proprietor or proprietors, representative or representatives of part lot number 17 (seventeen) in that part of the town of New Amsterdam called Smyth Town, appraised as the property of Justina Merriman:—Part of the northern front quarter of lot number 17 (seventeen) situate in that part of the town of New Amsterdam called Smyth Town, bounded on the east by part of said lot the property of Estate of P. H. Dyer, on the west by part of said lot the property of S. F. Young, on the north by the drain dividing lots numbers 16 (sixteen) and 17 (seventeen), and on the south by the drain along the street running through the centre of said lot number 17 (seventeen) with the buildings thereon.

4. In behalf of the Mayor and Town Council of New Amsterdam *versus* the proprietor, proprietors, representative or representatives of part lot number 19 (nineteen) in that part of the town of New Amsterdam called Smyth Town appraised as the pr perty of Rozena G. Ceres:—Part of the northern back quarter of lot number 19 (nineteen), situate in that part of the Town of New Amsterdam called Smyth Town, bounded on the east by part of the said lot the property of the estate of William Bruce, on the west by part of said lot the preperty of the estate of William Bruce, on the north by the drain dividing lots number 18 (eighteen) and (nineteen), and on the south by the drain along the street running through the centre of said lot number 19 (nineteen) with the buildings thereon.

5. In behalf of the Mayor and Town Council of New Amsterdam *versus* the proprietor or proprietors, representative or representatives of part lot number 21 (twenty-one), in that part of the town of New Amsterdam called Smyth Town, appraised as the property of estate of Mrs. David :—Part of the southern front qaurter of lot number 21 (twenty-one), situate in that part of the town of New Amsterdam called Smyth Town, bounded on the east by part of said lot the property of T. A. Turton., on the west by the trench along the Strand, on the north by the drain along the street running through the centre of said lot number 21 (twenty-one), and on the south by the drain dividing lots numbers 20 (twenty) and 21 (twenty-one), with the building thereon.

6 In behalf of the Mayor and Town Council of New Amsterdam *versus* the proprietor or proprietors representative or representatives of part lot number 21 (twenty-one), in that part of the Town of New Amsterdam called Smyth Town, appraised as the property of the estate of A. W. Paterson:—Part of the northern front quarter of lot number 21 (twenty one), situate in that part of the town of New Amsterdam called Smyth Town, bounded on the east by part of said lot the property of Benjamin Elliott, on the west by the trench along the Strand, on the north by the drain dividing lots numbers 20 (twenty) and 21 (twenty-one), and on the south by the drain along the street running through the centre of said lot number 21 (twenty-one), with he buildings thereon.

7. In behalf of the Mayor and Town Council of New Amsterdam *versus* the proprietor or proprietors, representative or representatives of part lot number 21 (twenty-one) in that part of the town of New Amsterdam called Smyth Town, appraised as the property af Christian Blair:—Part of the southern back quarter of lot number 21 (twenty-one), situate in that part of the town of New Amsterdam called Smyth Town, bounded on the east by part of said lot the property of Trim Lambert, on the west by part of said lot the property of C. A. Walcott, on the north by the drain along the street running through the centre of said lot number 21 (twenty-one) and on the south by the drain dividing lots numbers 21 (twenty-one) and 22 (twenty-two) with the buildings thereon.

8. In behalf of the Mayor and Town Council of New Amsterdam *versus* the proprietor or proprietors, representative or representatives of part lot number 24 (twenty-four) in that part of the town of New Amsterdam called Smyth Town, Appraised as the property of George A. Layne:—Part of the southern back quarter of lot number 24 (twenty-four), situate in that part of the town of New Amsterdam called Smyth Town, bounded on the east by part of said lot the property of Ephraim Porter, on the west by part

Digitized by Google

of said lot the property of Henry B. Craig, on the north by the drain along the street running through the centre of said lot number 24 (twenty-four) and on the south by the drain dividing lots numbers 24 (twenty-four) and 25 (twenty-five) with the buildings thereon.

9. In behalf of the Mayor and town Council of New Amsterdam *versus* the proprietor or proprietors, representative or representatives of part lot number 29 (twenty-nine), in that part of the town of New Amsterdom called Smyth Town, appraised as the property of G. W. Van Sertima :—Part of the southern front quarter of lot number 29 (twenty-nine), situate in that part of the town of New Amsterdam called Smyth Town, bounded on the east by part of said lot the property of the estate of J. J. Rodrigues, on the west by part of said lot the property of the minors Van Sertima, on the north by the drain dividing lots numbers 28 (twenty-eight) and 29 (twenty-nine) and on the south by the drain along Philadelphia Street.

10. In behalf of the Mayor and Town Council of New Amsterdam *versus* the proprietor or proprietors, representative or representatives of part lot 30 (thirty) in that part of the town of New Amsterdam called Stanley Town, appraised as the property of estate George Pollard :—Part of southern front quarter of lot number 30 (thirty), situate in that part of the town of New Amsterdam called Stanley Town bounded on the east by part of said lot the property of James Bailey, on the west by part of said lot the property of Sarah Milton, on the north by the drain dividing lots numbers 29 (twenty-nine) and 30 (thirty) and on the south by the drain running along the cemetery, no buildings thereon.

11. In behalf of the Mayor and Town Council of New Amsterdam *versus* the proprietor or proprietors, representative or representatives of part lot number 30 (thirty), in that part of the town of New Amsterdam called Stanley Town, appraised as the property of the estate of Henry S. Bell—Part of the southern front quarter of lot number 30 (thirty), situate in that part of the town of New Amsterdam called Stanley Town, bounded on the east by part of said lot the property of Sarah Milton, on the west by part of said lot the property of A. M. M. Grose, on the north by the drain dividing lots numbers 29 (twenty-nine) and 30 (thirty), and on the south by the street along the Cemetery, no building thereon.

12. In behalf of the Mayor and Town Council of New Amsterdam *versus* the proprietor or proprietors, representative or representatives of part lot number 36 (thirty-six) in that part of the town of New Amsterdam called Stanley Town, appraised as the property of S. J. Hinkson :—Part of the northern front quarter of lot number 36 (thirty-six), situate in that part of the town of New Amsterdam called Stanley Town, bounded on the east by part of said lot the property of A. B. Rohlehr, on the west by the drain along the Strand, on the north by the drain dividing lots numbers 35 (thirty-five) and 36 (thirty-six), and on the south by the drain along the street running through the centre of said lot number 36 (thirty-six) with the buildings thereon.

All persons having any right, title, interest or claim in and to any of the above properties, and who may have just grounds to oppose the sale thereof, are hereby required to do so in due form of law at the Registrar's Office in New Amsterdam, Berbice, within fourteen days after the first Saturday's advertisement, setting forth his, her or their reasons of opposition in writing duly signed by a Barrister-at-Law or Solicitor and thereafter to proceed according to law. Those inclined to purchase will attend at the time and place beforementioned.

Payment must be made as follows:—As regards No. 1—One hundred dollars and under, Cash; exceeding $100—the purchaser or purchasers shall, unless they pay the purchase money at the time of sale, forthwith deposit with the Marshal 25 per cent. of the purchase money and shall, if the purchase money does not exceed the sum of $500, pay the balance by three equal instalments, from the day of sale, with interest at the rate of six per cent. per annum, at the expiration of one, two and three months, respectively, and if the purchase money exceeds the sum of $500, he shall pay such balance with such interest by three equal instalments at the expiration of two, four and six months, respectively.

As regards Nos. 2 to 12 (both numbers included) one hundred dollars and under, Cash; above that sum, one month's credit with interest from the day of sale.

In the event of the purchaser making any default in payment of any of the instalments, the amount of the deposit shall be forfeited and the property may, after being re-advertised, be put up for sale at auction and sold.

Registrar's Office of British Guiana, New Amsterdam, Berbice, this 18th day of July, 1913.

B. S NEWSAM, Acting Registrar.

Official Receiver's Notices.

SALE.

BY the Official Receiver of British Guiana, at the Court House, New Amsterdam, Berbice, at the hour of 1 o'clock, p.m., on

MONDAY, 18th AUGUST, 1913.

As Assignee of the property of :—

P. E. KENDALL, Insolvent.

1stly. One Cottage on wooden blocks, 19 x 16 feet with kitchen attached, situate at Eversham Village, Corentyne, Berbice.

2ndly. One Cottage on wooden blocks 12 x 16 feet, situate at Eversham Village, Corentyne, Berbice.

3rdly. One old Waggon.

Terms of Sale : Cash.

All persons laying claim to any of the above property, may apply to the Court in the prescribed manner.

W. A. PARKER,
Official Receiver,
Assignee.

Dated 1st August, 1913.

TENDERS.

BRITISH GUIANA.
OFFICIAL RECEIVER'S OFFICE,
Georgetown, Demerara,
18th July, 1913.

FURTHER tenders will be received at this office until noon of Tuesday, the 5th day of August, 1913, for the purchase of the undermentioned property belonging to the Estate of Edwin Brush, deceased, viz :—

Firstly. Sub-Lot C, of house lot No. 85, situate on the north of the Public Road.

Secondly. Sub-Lot B, of lot No. 131, in the Swamp Section.

Thirdly. Sub-Lot A, of lot No. 172, in the Swamp Section.

Fourthly. Sub-Lot A, of lot No. 216, in the Reef Section.

Fifthly. Sub-Lot C, of lot No. 175, in the Reef Section.

Sixthly. Part of the northern portion of sub-lot "A" of house lot No. 59 on the north of the public road measuring 12 roods commencing from the northern boundary of said sub-lot by the whole breadth of said sub-lot.

Seventhly. One undivided five-sixths parts or shares of and in lot No. 31, in the eastern half of the provision section.

Eighthly. Part of the southern portion of sub-lot "A" of house lot No. 54 on the south of the public road commencing 6 roods from the northern boundary of said sub-lot and extending to the southern boundary of said sub lot by the whole breadth of the said sub-lot.

Ninthly. One undivided five-sixths parts or shares of and in lot No. 113, in the eastern half of the provision section.

Tenthly. One undivided five-sixths parts or shares of and in lot No. 115, in the eastern half of the provision section; save and except one undivided two-fifths parts or shares of lot No. 115, the property of Janet Lewis.

Eleventhly. One undivided half part or share of and in lot No. 51, on the western half of the provision section.

Twelfthly. One undivided half part or share of and in lot No. 83, on the western half of the provision section.

Thirteenthly. One undivided half part or share of and in lot No. 88, on the western half of the provision section.

Fourteenthly. One undivided half part or share of and in lot No. 136, on the western half of the provision section.

Fifteenthly. One undivided half part or share of and in lot No. 174 in the Cane Farm section.

Sixteenthly. One undivided five-sixths parts or shares of and in lot No. 166, in the New Ground section, all in the Rose Hall Village, in the county of Berbice and colony of British Guiana.

Seventeenthly. Lot No. 27, situate at Alness, on the Corentyne Coast, in the county of Berbice and colony of British Guiana.

Persons tendering are requested to insert the above description of the property in their tenders and to name a fixed sum as their maximum offer.

Acceptance of the highest or any tender not guaranteed.

Terms of Sale:—Cash.

W. A. PARKER,
Official Receiver, and
Public Trustee.

Digitized by Google

BRITISH GUIANA.

OFFICIAL RECEIVER'S OFFICE,
Georgetown, Demerara,
24th July, 1913.

TENDERS will be received at this Office until noon of Tuesday, the 12th day of August, 1913, for the purchase of the book-debts due to the provision shop at Pickersgill, Pomeroon River, belonging to the estate of Miguel de Abreu, deceased.

A list of the said book-debts can be seen at this Office.

W. A. PARKER,
Official Receiver, and Public Trustee.

NOTICES.

BRITISH GUIANA.

The Public Trustee Ordinance, 1910.

Estate of ARTHUR PRESTON OSBORN, Absentee, who is not represented in the Colony by an Attorney.

NOTICE is hereby given, that on the application of William Fogarty, Limited, Creditors, I have undertaken the administration of the estate of the above-named Arthur Preston Osborn, who is not represented in the Colony by an Attorney.

All creditors on the estate are required to file their claims within three months from the date of the first publication of this notice, and all persons indebted must make payment at my office in the Victoria Law Courts, Georgetown.

W. A. PARKER,
Official Receiver, and Public Trustee.

Dated 18th July, 1913.

BRITISH GUIANA.

The Public Trustee Ordinance, 1910.

Estate of MUNGUL, male, No. 653, B.R., 1880, also known as LALL, deceased.

NOTICE is hereby given that on the application of Madho, a creditor, I have undertaken the administration of the estate of the above-named Mungul, male, No. 653, B.R., 1880, who died at Champagne, Mahaicony creek, on the 23rd January, 1913, intestate.

All creditors on the estate are required to file their claims within three months from the date of the first publication of this notice, at my office in the Victoria Law Courts, Georgetown.

Dated 22nd July, 1913.

W. A. PARKER,
Official Receiver, and Public Trustee.

BRITISH GUIANA.—IN THE SUPREME COURT.

In Insolvency No. 5 of 1913.

Re P. E. KENDALL, Insolvent.

In Insolvency—Notice is hereby given that P. E. Kendall, of Eversham Village, Corentyne Coast, Berbice, Balata Bleeder, was on the 30th day of July, 1913, adjudged Insolvent by the Supreme Court.

W. A. PARKER,
Official Receiver.

Dated 1st August, 1913.

BRITISH GUIANA.

The Public Trustee Ordinance, 1910.

Estate of ERVIN DE MONTPELLIER who is unrepresented in the Colony.

NOTICE is hereby given that on the application of Joseph Homen Gomes, of 253, Murray Street, Georgetown, I have undertaken the administration of the Estate of the above-named Ervin de Montpellier, who is unrepresented in the Colony.

All creditors on the Estate are required to file their claims within three months from the date of the first publication of this Notice and all persons indebted must make payment at my office in the Victoria Law Courts, Georgetown.

W. A. PARKER,
Official Receiver and
Public Trustee.

Dated 1st August, 1913.

Lands and Mines Notices.

Under Crown Lands Regulations.

DEPARTMENT OF LANDS & MINES,
GEORGETOWN, DEMERARA.

[1.] 2nd August, 1913.

NOTICE is hereby given, for general information, that the following applications to transfer the undermentioned tracts of Crown Land made under the Crown Lands Regulations, 1910, have been lodged with the Commissioner of Lands and Mines, viz.:—

PART I—TRANSFERS.

BY JOAO JOSE RODRIGUES TO AND IN FAVOUR OF W. A. PARKER, PUBLIC TRUSTEE, AS REPRESENTING THE ESTATE OF MIGUEL DE ABREU (DECEASED.)

The right, title and interest in and to Licence of Occupancy No. A 181, to occupy one hundred and thirty-seven and one-half (137·5) square Rhynland roods on the right bank of the Pomeroon River, being the Government Reserve in front of Grant No, 3165.

BY CAROLINE V. D'OLIVEIRA TO AND IN FAVOUR OF THE MINNEHAHA DEVELOPMENT COMPANY, LIMITED.

The right, title and interest in and to the following Permissions issued under Clause 65 of the Crown Lands Regulations, 1910:—

Permission No. 1040, to occupy lot No. 4 at Tumatumari, right bank Potaro River.

Permission No. 1041, to occupy lot No. 5 at Tumatumari, right bank Potaro River.

All persons having any right, title, or claim in and to any of the aforementioned tracts of Crown land, and who may have just grounds to oppose the transferring thereof, are hereby required to do so in due form at the Office of the Department of Lands and Mines, at the Victoria Law Courts, in the City of Georgetown, at any time during office hours, on any day within twenty-one days from the date of this advertisement, setting forth his, her, or their reasons of opposition in writing duly signed.

FRANK FOWLER,
Commissioner of Lands and Mines.

DEPARTMENT OF LANDS AND MINES,
GEORGETOWN, DEMERARA,

[2.] 26th July, 1913.

NOTICE is hereby given, for general information, that the following application to transfer the undermentioned tracts of Crown land made under the Crown Lands Regulations, 1910, has been lodged with the Commissioner of Lands and Mines, viz.:—

TRANSFERS—PART I.

BY THE DEMERARA RUBBER COMPANY, LIMITED (IN LIQUIDATION), TO AND IN FAVOUR OF THE DEMERARA AND COVERDEN PRODUCE COMPANY, LIMITED.

The right, title and interest in and to the following Balata Collecting Licences, viz:—

A 1193, in rear of a tract on the left bank of the Essequibo River, from King William IV Cataract to 10 miles upwards.

A 1194, in rear of a tract on the left bank of the Essequibo River, from 10 miles above King William IV Cataract to 20 miles above.

A 1195, left bank Essequibo River, from King William IV Cataract to 10 miles above.

A 1196, left bank Essequibo River, from a point 10 miles above King William IV Cataract to a point 20 miles above.

A 1197, left bank Essequibo River, from a point 20 miles above King William IV Cataract to a point 30 miles above.

A 1198, left bank Essequibo River, from a point 30 miles above King William IV Cataract to a point 40 miles above.

A 1199, left bank Cuyuni River, from Marupa Creek to a point 4 miles above.

A 1200, left bank Cuyuni River, from a point 4 miles above Marupa River to a point 8 miles above.

A 1201, left bank Cuyuni River, from a point 8 miles above Marupa Creek to a point 12 miles above.

A 1202, left bank Cuyuni River, from a point 12 miles above Marupa Creek to a point 16 miles above.

Digitized by Google

A 1203, left bank Cuyuni River, from a point 16 miles above Marupa Creek to a point 20 miles above.
A 1204, left bank Cuyuni River, from a point 20 miles above Marupa Creek to a point 24 miles above.
A 1205, left bank Cuyuni River, from a point 24 miles above Marupa Creek to a point 28 miles above.
A 1206, left bank Cuyuni River, from a point 28 miles above Marupa Creek to a point 32 miles above.
A 1207, left bank Cuyuni River, from a po nt 32 miles above Marupa Creek to a point 36 miles above.
A 1208, left bank Cuyuni Rivor, from a point 36 miles above Marupa Creek to a point 40 miles above.
A 1209, right bank Cuyuni River, from Oko Creek to a point 4 miles below.
A 1261, left bank Mahaica Creek, from Maduni Creek to the upper junction of the Itabu and Mahaica Creek.
A 1268, right bank Demerara River, between Kumaru and Bamia Creeks.
A 1273, left bank Demerara River, between Miberu and Haima Creeks.
A 1274, left bank Demerara River, between Kamuni and Miberu Creeks.
A 1282, left bank Mazaruni River, from Morabisi Creek to 4 miles west.
A 1283, left bank Mazaruni River, from a point 4 miles west to a point 8 miles west of Morabisi Creek.
A 1284, left bank Mazaruni River, from a point 8 miles to a point 12 miles west of Morabisi Creek.
A 1285, left bank Mazaruni River, from 12 to 16 miles west of the Morabisi Creek.
A 1286, left bank Mazaruni River, from 16 to 20 miles west of the Morabisi Creek.
A 1287, left bank Mazaruni River, from 20 to 24 miles west of the Morabisi Creek.
A 1288, left bank Mazaruni River, from a point 24 miles west of the Morabisi Creek to Rumong-Rumong Creek.

All persons having any right, title, or claim in and to any of the aforementioned tracts of Crown Land, and who may have just grounds to oppose the transferring thereof, are hereby required to do so in due form at the Office of the Department of Lands and Mines, at the Victoria Law Courts, in the City of Georgetown, at any time during office hours, on any day within twenty-one days from the date of this advertisement, setting forth his, her, or their reasons of opposition in writing duly signed.

FRANK FOWLER,
Commissioner of Lands and Mines.

DEPARTMENT OF LANDS & MINES.

GEORGETOWN, DEMERARA,
[3.] 19th July, 1913.

NOTICE is hereby given, for general information, that the following applications to transfer the undermentioned tracts of Crown land made under the Crown Lands Regulations, 1910, have been lodged with the Commissioner of Lands and Mines, viz.:—

TRANSFERS—PART I.

BY DANIEL SINCLAIR TO AND IN FAVOUR OF MARY ELIZABETH MORDLE.

The right, title and interest in and to Licence No. A 352, to cut wood on 886 acres of Crown land, situate on the Left Bank of the Maberi Creek, Left Bank, Waratilla Creek, Right Bank, Kamuni Creek, Left Bank, Demerara River, bounded by a line commencing at a hia-hia tree blazed "V.R.", situate about 240 roods up the Maberi Creek.

BY THE DAVID YOUNG RUBBER ESTATES (BRITISH GUIANA), LIMITED, and its Liquidator FREDERICK SEYMOUR SALAMAN, to and in favour of THE CONSOLIDATED RUBBER AND BALATA ESTATES, LIMITED.

The right, title and interest in and to Licence No. A 416, to collect Balata on the Left Bank of the Barima River, from Wanamaparu Creek to 4 miles above.
The right, title and interest in and to Licence No. A 417, to collect Balata on the Left Bank of the Barima River, from 4 miles above Wanamaparu Creek to 8 miles above.
The right, title and interest in and to Licence No. A 418, to collect Balata on the Left Bank of the Barima River, from 8 miles above Wanamaparu Creek to 12 miles above.
The right, title and interest in and to Licence No. A 419, to collect Balata on the Left Bank of the Barima River, from 12 miles above Wanamaparu Creek to 16 miles above.
The right, title and interest in and to Licence No. A 420, to collect Balata on the Left Bank of the Barima River, from 16 miles above Wanamaparu Creek to 20 miles above.
The right, title and interest in and to Licence No. A 421, to collect Balata on the Left Bank of the Barima River, from 20 miles above Wanamaparu Creek to 24 miles above.
The right, title and interest in and to Licence No. A 422, to collect Balata on the Left Bank of the Barima River, from 24 miles above Wanamaparu Creek to 28 miles above.
The right, title and interest in and to Licence No. A 423, to collect Balata on the Left Bank of the Barima River, from 28 miles above Wanamaparu Creek to 32 miles above.
The right, title and interest in and to Licence No. A 424, to collect Balata on the Left Bank of the Barima River, from 32 miles above the Wanamaparu Creek to the head of the Barima River.

BY W. E. LEWIS TO AND IN FAVOUR OF ELLIS SHIVSANKERS, BEDESSEY AND BUBRAJ.

The right, title and interest in and to Licence No. 3,098, to occupy 147·35 acres of Crown land, situate in the rear of Plantation Columbia, East Coast, Demerara.

All persons having any right, title, or claim in and to any of the aforementioned tracts of Crown land, and who may have just grounds to oppose the transferring thereof, are hereby required to do so in due form at the Office of the Department of Lands and Mines at the Victoria Law Courts, in the City of Georgetown, at any time during office hours, on any day within twenty-one days from the date of this advertisement, setting forth his, her, or their reasons of opposition in writing duly signed.

FRANK FOWLER,
Commissioner of Lands and Mines.

NOTICE.

LEASE OF PASTURE LANDS AT TRIUMPH.

SEALED Tenders will be received by the Commissioner of Lands and Mines at his office in the Victoria Law Courts until noon of Monday, the 11th day of August, 1913, for leasing two contiguous pieces of pasture lands containing together an area of 62½ acres more or less at Plantation Triumph, situateon the east sea coast of the county of Demerara for a term of 5 years or more, the said pieces of land being bounded as follows:—

(*a.*) On the north by the trench south of the public road; on the east by the middle-walk trench; on the south by a piece of land assigned as a burial ground for Mohammedans and Hindoos; and on the west by the side-line trench, save and except a piece of land included within the said boundaries, containing an area of two Rhynland acres, and transported to Stanislaus Walker.

(*b.*) On the north by the trench south of the public road; on the east by the side-line trench; on the south by a strip of land the property of the Demerara Railway Company; and on the west by the middle walk dam, save and except a trench included within the said boundaries running from east to west and known as part of the draining engine outfall trench.

The conditions to be attached to the lease can be seen at the Department of Lands and Mines between the hours of 10 a.m. and 4 p.m. from Mondays to Fridays, and between the hours of 10 a.m. and 1 p.m. on Saturdays.

The Lessee will have to pay the cost of drawing up the agreement of lease in the Registrar's Office.

Digitized by Google

No tenders on a sliding scale will be considered nor will the highest or any tender necessarily be accepted.

Tenders to be marked outside "Tender for leasing Triumph Pasture Lands."

FRANK FOWLER,
Commissioner of Lands and Mines.

Department of Lands and Mines,
Georgetown, Demerara,
22nd July, 1913.

Under the Mining Regulations.

APPLICATIONS FOR LICENCES

DEPARTMENT OF LANDS AND MINES,

GEORGETOWN, DEMERARA,
[1.] 2nd August, 1913.

IN accordance with Clause 11 of the Mining Regulations, 1905:

Notice is hereby given that the following applications for Claim Licences have been lodged with the Commissioner at the Office of the Department of Lands and Mines.

TO SEARCH FOR PRECIOUS STONES.

DISTRICT NO. 3.

BY ROBERT SCHOMBURGK.

1,500 x 800 feet of Crown land, Carracatamou Creek, Tributary of Putareng, Left Bank, Mazaruni River.
Distance of claim to river or creek landing—About 12 miles from Falls Landing.
Nearest claim holder - Nil.
1,500 x 500 feet of Crown land, Carrimouraparue, Tributary Isseneroo, Mazaruni.
Distance of claim to river or creek landing—About 10 miles from Falls Landing.
Nearest claim holder—W. J. Kenswell.
1,500 x 800 feet of Crown land, Carracaronori Creek, Right Bank, Putareng, Left Bank, Mazaruni River.
Distance of claim to river or creek landing—About 12 miles from Falls Landing.
Nearest claim holder—Nil.

TO MINE FOR GOLD.

DISTRICT NO, 3.

BY DAVID HERCULES & JOSEPH HALE.

1,500 x 800 feet of Crown land, "In Hope" Creek, Tributary, Owyo Creek, Caburi Creek, Right Bank, Mazaruni River.
Distance of claim to river or creek landing—About 2 miles
Nearest claim holder—M. Malouf.
1,500 x 800 feet of Crown land, "Emanuel" Creek, Tributary Owyo Creek, Caburi, Right Bank, Mazaruni.
Distance of claim to river or creek landing—About 2 miles.
Nearest claim holder—M. Malouf.
1,500 x 800 feet of Crown land, "Ackororie" Creek, Tributary Owyo Creek, Caburi Creek, Right Bank, Mazaruni.
Distance of claim to river or creek landing—About 2 miles.
Nearest claim holder—M. Malouf.
1,500 x 800 feet of Crown land, "In Hope" Creek, Tributary Owyo Creek, Caburi Creek, Right Bank, Mazaruni.
Distance of claim to river or creek landing—About 2 miles.
Nearest claim holder—M. Malouf.

BY E. A. SAMPSON & THOMAS THOMPSON.

1,500 x 800 feet of Crown land, Crab Creek, Tributary Ohio, Left Bank, Caburi, Right Bank, Mazaruni.
Distance of claim to river or creek landing—About 4 miles from Creek Landing.
Nearest claim holder—Saunders & Li.
1,500 x 800 feet of Crown land, "Pearl" Creek, Right Bank, Ohio, Left Bank, Caburi, Right Bank, Mazaruni.
Distance of claim to river or creek landing—About 6 miles.
Nearest claim holder—White & Philips.

DISTRICT NO. 4.

BY SUSAH HAYNES.

1,500 x 800 feet of Crown land, Turtle Creek, Left Bank, Lady Walter, Left Bank, Aranka, Cuyuni River.
Distance of claim to river or creek landing—About 15 miles.
Nearest claim holder—E. A. Davis.

BY DANIEL AUSTIN ALBERT HOLDER & WILLIAM RICHARDSON.

1,500 x 800 feet of Crown land, Crab Creek, Left Bank, Aranka, Left Bank, Cuyuni River.
Distance of claim from river or creek landing—12 miles to Pigeon Island.
Nearest claim holder—G. Parris.
1,500 x 800 feet of Crown land, Britain Hill, Left Bank, Crab Creek, Left Bank, Aranka, Left Bank, Cuyuni River.
Distance of claim to river or creek landing—12 miles to Pigeon Island.
Nearest claim holder—G. Parris

BY CHARLES DUNCAN & JOSEPH DUNCAN.

1,500 x 800 feet of Crown land, Maroody Creek, Tributarry to Crab Creek, Left Bank, Lady Walter, Right Bank, Aranka, Left Bank, Cuyuni River.
Distance of claim to river or creek landing—About 12 miles from River Landing.
Nearest claim holder—F. Daniel & M. Vieira.
1,500 x 800 feet of Crown land, Marabunta Creek, Tributary to Maroody Creek, Left Bank, Crab Creek, Lady Walter Creek, Cuyuni River.
Distance of claim to river or creek landing—About 12½ miles from River Landing.
Nearest claim holder—F. Daniel & M. Vieira.
1,500 x 800 feet of Crown land, Monkey Creek, Lady Walter, Right Bank, Aranka Creek, Cuyuni River.
Distance of claim to river or creek landing—About 12 miles from River Landing.
Nearest claim holder—Griffith & Ferdinand.

BY EDWIN SIMON.

1,500 x 800 feet of Crown land, Aranka Creek, Left Bank, Cuyuni River.
Distance of claim to river or creek landing—About 10 miles.
Nearest claim holder—E. W. Medas.

BY BENJAMIN STEPHENS.

1,500 x 800 feet of Crown land, Ladysmith Hill, Left Bank, Powis Creek, Right Bank, Sir Walrer, Right Bank, Aranka, Left Bank, Cuyuni River.
Distance of claim to river or creek landing—About 9 miles from Pigeon Island Landing.
Nearest claim holder—S. A. Smith.
1,500 x 800 feet of Crown land, Aranka Creek, Left Bank, Cuyuni.
Distance of claim to river or creek landing—About 9 miles from Pigeon Island Landing.
Nearest claim holder—E. Stephens & A. Toney.

DISTRICT NO. 5.

BY CHARLES LUCIENNE.

1,500 x 800 feet of Crown land, Brush Bee Creek, Left Bank, Hopeful Creek, Right Bank, Imoti, Left Bank, Waini.
Distance of claim to river or creek landing—About 18 miles from Waini.
Nearest claim holder—C. Lucienne,
1,500 x 800 feet of Crown land, Brush Bee Creek, Left Bank, Tiger Creek, Left Bank, Hopeful, Right Bank, Imoti, Left Bank, Waini.
Distance of claim to river or creek landing—About 20 miles from Waini.
Nearest claim holder—Nil.

All persons having any right, title and interest in and to the abovementioned tracts of Crown Land, and who may have just grounds to oppose the granting thereof, are hereby required to do so in due form at the Office of the Department of Lands and Mines, in the City of Georgetown, within the time permitted by the Regulations, setting forth his, her or their reasons of opposition in writing, duly signed.

FRANK FOWLER,
Commissioner of Lands and Mines.

APPLICATION FOR EXCLUSIVE PERMISSION.

[1.] 2nd August, 1913.

IN accordance with Clause 39 (1) of the Mining Regulations, 1905:

Notice is hereby given that the following application for Exclusive Permission under Section 14, Sub-Section 2 of the Mining Ordinance, 1903, has been addressed to the Governor-in-Council:—

Digitized by Google

DISTRICT NO. 4.

BY S. S. PERCIVAL.

To test and explore for a period of three years, with a view to dredging the Iroma Creek, Left Bank, Cuyuni River, from its mouth to its source an estimated distance of about 30 miles together with a strip of land 100 feet on each bank. Creek and Banks having an estimated area of 830 acres.

All persons having any right, title, interest or claim in and to the abovementioned tract of Crown Land and who may have just grounds to oppose the issue of the Exclusive Permission, are required to enter opposition in writing with the grounds thereof, at the Office of the Commissioner of Lands and Mines, Georgetown, within the time specified by the Regulations.

FRANK FOWLER,
Commissioner of Lands and Mines.

TRANSFER OF CLAIMS.

[1.] 2nd August, 1913.

IN accordance with Clause 44 (2) of the Mining Regulations, 1905:

Notice is hereby given that the following Notices of intended Transfer of right, title, and interest in and to the undermentioned Claim Licences has been received by the Commissioner of Lands and Mines:—

DISTRICT NO. 2.

BY FRED. W. HUTSON TO AND IN FAVOUR OF THE MINNEHAHA DEVELOPMENT COMPANY, LIMITED.

All right, title and interest in and to the following Claim Licences 104, 106, 108, 274, 277, 278, 279, 282, 283, 320, 321, 1,338, 1,339, 353, 354, 434, 435, 436, 437, 438, 439, 441, 442, 443, 444, 455, 456, 457, 458, 459, 460, 461, B 949.

All persons having any right, title, interest or claim in and to the above-mentioned Claim Licences and who may have just grounds to oppose the transfer thereof, are hereby required to do so in due form at the Office of the Department of Lands and Mines, in the City of Georgetown, within the time specified by the Regulations, setting forth his, her, or their reasons of opposition in writing, duly signed.

FRANK FOWLER,
Commissioner of Lands and Mines.

CLAIM LICENCES ABANDONED.

[1.] 2nd August, 1913.

NOTICE is hereby given in accordance with Section 18 (5) of the Mining Regulations, 1905, that the undermentioned Claims for which the Claim Licence Fees have not been paid, are declared abandoned.

FRANK FOWLER,
Commissioner of Lands and Mines.

DISTRICT NO. 4.

BY JOSEPHUS HEADLEY.

1,500 x 800 feet of Crown land, Sir Walter Creek, Aranka Creek, Left Bank, Cuyuni River.
Distance of claim to river or creek landing—About 8 miles.
Nearest claim holder—C. Hunter.

1,500 x 800 feet of Crown land, Distrust, Millionaire Creek, Left Bank, Sir Walter Creek, Aranka, Left Bank, Cuyuni River.
Distance of claim from river or creek landing—About 9 miles.
Nearest claim holder—E. W. Medas.

BY E. STEPHEN & A. TONEY.

1,500 x 500 feet of Crown land, Aranka, Cuyuni.
Distance of claim to river or creek landing—About 7 miles.
Nearest claim holder—J. Benjamin.

1,500 x 500 feet of Crown land, Aranka, Cuyuni.
Distance of claim from river or creek landing—About 9 miles.
Nearest claim holder—Benjamin Stephen.

BY BENJAMIN STEPHEN.

1,500 x 500 feet of Crown land, Aranka, Left Bank, Cuyuni.
Distance of claim to river or creek landing—About 9 miles.
Nearest claim holder—E. Stephen & A. Toney.

BY N. W. DOWDING & A. R. GOMES.

1,500 x 800 feet of Crown land, Glenrock Hill, Left Bank, Aremu Creek, Cuyuni River.
Distance of claim to river or creek landing—About 30 miles.
Nearest claim holder—Nil.

1,500 x 800 feet of Crown land, Larine Hill, Left Bank, Aremu Creek, Cuyuni River.
Distance of claim to river or creek landing—About 30 miles.
Nearest claim holder—Nil.

BY GEORGE ADAMS, E. ADONIS & J. N. NICHOLAS.

1,500 x 800 feet of Crown land, Stone Creek, Left Bank, Labaria, Left Bank, Arangoy, Left Bank, Cuyuni River.
Distance of claim to river or creek landing—About 10 miles.
Nearest claim holder—Roberts & Mc Kenzie.

DISTRICT NO. 5.

BY AUGUSTUS MONSTROSE.

1,500 x 800 feet of Crown land, Bengal Creek, Tributary Takatu, Left Bank, Barama.
Distance of claim to river or creek landing—14 miles from Taowakaima Landing.
Nearest claim holder—Nil.

BY SAMUEL CATO, WM. JERVIS, BENJ. WHARTON & SOLOMON JERVIS.

1,500 x 800 feet of Crown land, Trial Creek, White Creek, Right Bank, Annibisci, Left Bank, Kaituma, Barima River.
Distance of claim to river or creek landing—5 miles.
Nearest claim holder—T. C. Alves & D. Busey.

APPLICATIONS FOR LICENCES.

DEPARTMENT OF LANDS & MINES,
GEORGETOWN, DEMERARA,

[2.] 26th July, 1913.

IN accordance with Clause 11 of the Mining Regulations, 1905:

Notice is hereby given that the following applications for Claim Licences have been lodged with the Commissioner at the Office of the Department of Lands and Mines:—

TO MINE FOR GOLD.

DISTRICT No. 3.

BY CHARTES BENJAMIN NIALS, AGNES GONSALVES AND FRANK GOUVEIA.

1,500 x 800 feet of Crown land, Powis Creek, Tributary Right Bank, Marabunta, Tributary, Right Bank, Epigne, Right Bank, Mazaruni River.
Distance of claim to river or creek landing—12 miles.
Nearest claim holder—J. E. Francis.

1,500 x 800 feet of Crown land, Tributary Right Bank, Epigne, Tributary Mazaruni, Right Bank, Mazaruni River.
Distance of claim from river or creek landing—12 miles.
Nearest claim holder—J. E. Francis.

BY AUGUSTUS RICHMOND & JONATHAN ADOLPHUS BRAISE.

1,500 x 800 feet of Crown land, Yackman Creek, Tributary Ohio Creek, Right Bank, Kaburi, Left Bank, Mazaruni.
Distance of claim to river or creek landing—About 2 miles from Upper Creek Landing.
Nearest claim holder—Saunders & Li.

DISTRICT NO. 2.

BY R. N. POLLARD.

1,500 x 800 feet of Crown land, Gehon Hill, Left Bank, White Creek, Left Bank, Conawarook.
Distance of claim to river or creek landing—About 6 miles.
Nearest claim holder—Jarad & Philander.

All persons having any right, title and interest in and to the abovementioned tracts of Crown Land, and who may have just grounds to oppose the granting thereof, are hereby required to do so in due form at the Office of the Department of Lands and Mines, in the City of Georgetown, within the time specified by the Regulations, setting forth his, her, or their reasons of opposition in writing, duly signed.

FRANK FOWLER,
Commissioner of Lands and Mines.

TRANSFER OF CLAIMS.

[2.] 26th July, 1913.

IN accordance with Clause 44 (2) of the Mining Regulations, 1905:

Digitized by Google

Notice is hereby given that the following Notice of intended Transfer of right, title and interest in and to the undermentioned Claim Licences have been received by the Commissioner of Lands and Mines:—

DISTRICT NO. 5.

BY FREDERICK MARSHALL TO AND IN FAVOUR OF EDWARD BENJAMIN LEUNG.

A.

One half of his right, title and interest in and to Claim Licences Nos. B 2,317 and B 2,305, situate in the Kaituma River, Barima River.

B.

The remaining half of his right, title and interest in the abovementioned two Claim Licences.

DISTRICT NO. 2.

BY CAROLINE VIEIRA D'OLIVIERA as Administratrix of the Estate of JOHN PEDRO VIEIRA, deceased, TO AND IN FAVOUR OF THE MINEHAHA DEVELOPMENT COMPANY, LIMITED.

All the right, title and interest of the said Estate in and to the following Licences B 1,917, B 1,918, B 1,919, B 1,920, B 1,921, B 1,922, 170, A 1,318, B 1,603, A 1,693, situate in the Konawarook and Potaro.

BY CAROLINE VIEIRA D'OLIVIERA TO AND IN FAVOUR OF THE MINEHAHA DEVELOPMENT COMPANY, LIMITED.

All of her right, title and interest in and to the following Licences A 1,916, B 1,070, B 1,203, B 1,699, 1,968, 1,969, 1,970, 1,971, A 259, B 2,024, A 234, B 1,615, situate in the Potaro and Konawarook.

All persons having any right, title, interest or claim in and to the abovementioned Claim Licences, and who may have just grounds to oppose the transfers thereof, are hereby required to do so in due form at the Office of the Department of Lands and Mines, in the City of Georgetown, within the time specified by the Regulations, setting forth his, her or their reasons of opposition in writing, duly signed.

FRANK FOWLER,
Commissioner of Lands and Mines.

CLAIM LICENCES ABANDONED.

[2.] 26th July, 1913.

NOTICE is hereby given in accordance with Section 18 (5) of the Mining Regulations, 1905, that the undermentioned Claims for which the Claim Licence Fees have not been paid, are declared abandoned.

FRANK FOWLER,
Commissioner of Lands and Mines.

DISTRICT NO. 4.

BY JAMES LAM.

1,500 x 800 feet of Crown land, Providence, Left Bank, Cuyuni River.
Distance of claim to river or creek landing—16 miles.
Nearest claim holder—Jas. Archer & Simon Yhap.
1,500 x 800 feet of Crown land, Providence, Left Bank, Cuyuni River.
Distance of claim to river or creek landing—16 miles.
Nearest claim holder—Jas. Archer & Simon Yhap.
1,500 x 800 feet of Crown land, Providence, Left Bank, Cuyuni River.
Distance of claim to river or creek landing—16 miles.
Nearest claim holders—J. Archer & S. Yhap.
1,500 x 800 feet of Crown land, Providence, Left Bank, Cuyuni River.
Distance of claim to river or creek landing - 16 miles.
Nearest claim holder—J. Archer & S. Yhap.
1,500 x 800 feet of Crown land, Providence, Left Bank, Cuyuni River.
Distance of claim to river or creek landing—16 miles.
Nearest claim holder—J. Archer & S. Yhap.

APPLICATIONS FOR LICENCES.

DEPARTMENT OF LANDS & MINES
GEORGETOWN, DEMERARA.

[3.] 19th July, 1913

IN accordance with Clause 11 of the Mining Regulations, 1905:

Notice is hereby given that the following applications for Claim Licences have been lodged with the Commissioner at the Office of the Department of Lands and Mines:—

DISTRICT NO. 2.

TO MINE FOR GOLD.

BY EUGENE THOMPSON, ELIAS SEMPLE EDWARD SAMPSON.

1,500 x 800 feet of Crown land, Perseverance Hill, Conawarook.
Distance of claim to river or creek landing—4½ miles.
Nearest claim holder—J. E. H. Chin.

DISTRICT NO. 3.

BY JAMES WILLIAM BROWNE.

1,500 x 800 feet of Crown land, Powis Creek, Left Bank, Ohio, Left Bank, Kaburi, Right Bank, Mazaruni River.
Distance of claim to river or creek landing—6 miles.
Nearest claim holder—J. Wills.
1,500 x 800 feet of Crown land, Powis Creek, Left Bank, Ohio, Left Bank, Kaburi Right Bank, Mazaruni.
Distance of claim to river or creek landing—6 miles.
Nearest claim holder—J. Wills.

BY THOMAS DE CHALUS & WM. HENDERSON.

1,500 x 800 feet of Crown land, Turtle Creek, Right Bank, Monkey Creek, Left Bank, Putareng, Left Bank, Mazaruni River.
Distance of claim to river or creek landing—12 miles from Isseneroo Creek Falls Landing.
Nearest claim holder—Joseph B. Biddulph and others.

BY AUGUSTUS SAMUEL & THEODORE CHUNG.

1,500 x 800 feet of Crown land, Powis Creek, Right Bank, Ohio, Left Bank, Caburi, Right Bank, Mazaruni River.
Distance of claim to river or creek landing—3 miles from Ohio Creek.
Nearest claim holder—Evan Wong.

BY CHARLES COZIER, INNISS MATTHEWS, GEORGE COZIER & HENRY WILLIAMS.

1,500 x 800 feet of Crown land, Sawarrie Creek, Right Bank, Ohio Creek, Left Bank, Caburi Creek, Right Bank, Mazaruni River.
Distance of claim to river or creek landing—1½ miles from Ohio Landing.
Nearest claim holder—Nil.

BY CHARLOTTE LONDON.

1,500 x 800 feet of Crown land, Perseverance Creek, Left Bank, Semang Creek, Mazaruni River.
Distance of claim to river or creek landing—7 miles.
Nearest claim holder—J. Mitchell.

DISTRICT NO. 4.

BY GEORGE PARRIS.

1,500 x 800 feet of Crown land, In Time Creek, Aranka Creek, Left Bank, Cuyuni River.
Distance of claim to river or creek landing—About 14 miles.
Nearest claim holder—A. F. Holder & D. Austin.

BY JOSEPH BARRINGTON SHAW & CYPRION THOMPSON.

1,500 x 800 feet of Crown land, Enterprise Creek, Left Bank, Arangoy, Left Bank, Cuyuni River.
Distance of claim to river or creek landing—About 14 miles.
Nearest claim holder—J. Rock.

BY EMMANUEL ROACH.

1,500 x 800 feet of Crown land, Providence Creek, Left Bank, Aranka, Left Bank, Cuyuni
Distance of claim to river or creek landing—About 9 miles.
Nearest claim holder—M. Murrell.

BY JOHN AUGUSTUS EMANUEL SMALL.

1,500 x 800 feet of Crown land, Flower Garden Creek, Right Bank, Aranka, Left Bank, Cuyuni.
Distance of claim to river or creek landing—About 9 miles.
Nearest claim holder—T. Philips & S. Li.

DISTRICT NO. 5.

BY WILLIAM HENRY WALKER.

1,500 x 800 feet of Crown land, Fortune Hill, Right Bank, Triumph Creek, Right Bank, Kaituma.
Distance of claim to river or creek landing—About 4 miles.
Nearest claim holder—T. C. Alves.

DISTRICT NO. 3.

TO MINE FOR PRECIOUS STONES.

BY JAMES WILSON.

1,500 x 800 feet of Crown land, England Creek, Left Bank, Isseneroo Creek, Left Bank, Mazaruni River.
Distance of claim to river or creek landing—7 miles.
Nearest claim holder—W. J. Kenswell.

All persons having any right, title and interest in and to any of the abovementioned tracts of Crown Land and who may have just grounds to oppose the granting thereof, are hereby required to do so in due form at the Office of the Department of Lands and Mines, in the City of Georgetown, within the

Digitized by Google

time specified by the Regulations, setting forth his, her, or their reasons of opposition in writing, duly signed.

FRANK FOWLER,
Commissioner of Lands and Mines.

NOTICE.

APPLICATION FOR EXCLUSIVE PERMISSION ABANDONED.

[3.] 19th July, 1913.

NOTICE is hereby given, for general information, that the undermentioned application for Exclusive Permission has been abandoned.

FRANK FOWLER,
Commissioner of Lands and Mines.

DISTRICT NO. 3.
BY EVAN WONG.

To occupy and explore for a period of three years, a portion of the Mazaruni River, from the mouth of Tomasing Creek to Sipari Island with a strip of land 100 feet wide on either bank containing an area of 2,860 acres.

DEPARTMENT OF LANDS AND MINES,
Georgetown,
17th July, 1913.

Comparative Return of Gold for Quarter ending 30th June, 1913, and 1912.

District.	1913-1914. Amount. ozs.	dwts.	grs.	1913-1914. Royalty $	c.	1912-1913. Amount. ozs.	dwts.	grs.	1912-1913. Royalty $	c.
Barima ...	1,920	09	09	1,344	63	2,800	01	17	1,684	17
Baraina ...	903	06	14	632	47	579	16	08	405	95
Cuyuni ...	13,989	14	14	9,793	95	1,748	10	08	1,224	26
Groete Creek.	38	13	15	27	11	73	05	12	51	32
Puruni ...	190	16	11	133	62	295	13	13	207	00
Mazaruni ...	934	03	12	654	04	1,338	18	02	937	22
Essequibo ...	3,097	12	05	2,168	38	3,424	07	09	2,397	10
Potaro ...	2,506	11	06	1,754	90	1,761	18	12	1,233	45
Demerara ...	4	11	14	3	21	2	06	12	1	63
Wenamu ...	...	...	...	...	...	1,060	10	13	742	39
Waini ...	...	...	...	...	...	9	12	00	6	72
Totals ...	23,585	19	04	16512	31	13095	00	10	8,891	21

	ozs.	dwts.	grs.	Royalty.
Total output to date for year 1913-1914 ...	23,585	19	04	$16,512 31
Total output to date for same period 1912-1913.	13,095	00	10	8,891 21
Increase ...	10,490	18	18	$ 7,621 10

FRANK FOWLER,
Commissioner of Lands and Mines.

DEPARTMENT OF LANDS AND MINES,
Georgetown,
17th July, 1913.

Comparative Return of Precious Stones entered at the Department of Lands and Mines for Quarter ended 30th June, 1913, and 1912.

Locality.	1913-1914. No.	1913-1914. Carats.	1912-1913. No.	1912-1913. Carats.
Mazaruni ...	26,294	2,257 19/16	18,704	1,394 1/8
Cuyuni	...	...	3,260	376 3/4
Totals ...	26,294	2,257 19/16	21,964	1,770 1/2

	No. Stones.	Carats.
Total entered to date for year 1913-1914	26,294	2,257 19/16
Total entered to date for same period 1912-1913	21,964	1,770 1/2
Increase ...	4,330	487 1/2

FRANK FOWLER,
Commissioner of Lands and Mines.

Post Office Notices.

ROYAL MAIL ARRANGEMENTS.

MAILS for Europe, the West Indies and New York by the R.M.S. "Berbice," will be closed at the General Post Office on Saturday, 2nd August, at 7 p.m.

Letters for despatch by this Mail may be posted in City Street Boxes up to 6 p.m.

Postal matter will be registered at G.P.O. and at City Branch Offices up to 5 p.m.

Parcels received at G.P.O. and at City Branch Offices up to 4 p.m.

British Postal Orders may be purchased at the City Branch Offices any day (Sundays excepted) from 6.30 a.m. to 5.30 p.m. and at G.P.O. from 7 a.m. to 5 p.m.

Money Orders issued at G.P.O. and Cornhill Street up to 1 p.m.

After the closing of this Mail, postal matter handed in at the G.P.O. counter will be received on payment of extra postage as follows:—

Ordinary postal matter within 30 minutes 2 cents.

Ordinary postal matter within 60 minutes 12 cents.

Registered matter within 30 minutes after closing of Registered Mail 4 cents.

ON SUNDAY, 3rd August, ordinary letters only, from 3 p.m. to 5 p.m. 12 cents.

COUNTRY MAILS will be forwarded to George town as follows:—

DEMERARA.—East Coast, by Train leaving Mahaica at 5.20 p.m.

DEMERARA.—West Coast, by Train leaving Greenwich Park at 5.25 p.m.

DEMERARA.—East Bank, by Carrier Tricycle leaving Grove at 2.05 p.m.

DEMERARA.—West Bank, by Carrier Tricycle leaving Wales at 1.50 p.m.

DEMERARA.—Upper River and Potaro District, by Steamer leaving Wismar at 8.30 a.m.

BERBICE.—By Train leaving Rosignol at 6.55 a.m.

ESSEQUEBO COAST, LEGUAN AND WAKENAAM.—By Steamer leaving Onderneeming at noon.

ESSEQUEBO-BARTICA.—By Steamer leaving at 8 a.m. on Friday, 1st August.

ESSEQUEBO, NORTH WESTERN DISTRICT.—By Steamer leaving Mt. Everard at 8 a.m. on Thursday, 31sth July.

N. FARRAR,
Postmaster General.

General Post Office,
Georgetown, 29th July, 1913.

HOLIDAY ARRANGEMENTS.

POST OFFICE DEPARTMENT,
Georgetown, British Guiana,
24th July, 1913.

ON Monday, 4th August, Public Holiday, the General Post Office will be open to the public for the sale of stamps and registration of letters from 6 a.m. to 8 a.m. City Branch Offices and District Offices will be open from 8 a.m. to 9 a.m., and 4 p.m. to 5 p.m.

No Money Order, Postal Order or Savings Bank business will be transacted on that day, and there will be only one house-to-house delivery of letters.

Mails will be despatched and received as usual, except that there will be no mid-day East Coast or afternoon West Coast, East Coast or Berbice mail.

On Saturday, 2nd August, mails for Berbice will leave Georgetown by the 7.30 a.m. and 4 p.m. trains, and mails from Berbice will leave Rosignol by the 6.55 a.m. and 3.30 p.m. trains.

N. FARRAR,
Postmaster General.

Immigration.

[THIRD PUBLICATION.]

HAVING been informed of the loss of receipt for Warm Clothing No. 8,002, dated 16th April, 1913, belonging to Ajodhaya, male, No. 92,439, ex *Main*, 1902, residing at No. 72, Corentyne, Berbice, I hereby give notice that if no valid opposition be entered by any person within three weeks from the date hereof a new receipt will be delivered to the above-named on payment of the sum of twenty-four cents and the cost of this advertisement.

W. CRAWFORD,
Acting Immigration Agent General.

Immigration Office,
16th July, 1913.

Digitized by Google

Public Works Department

TENDERS are invited for Painting at the Orphan Asylum, Georgetown.

2. Specification may be seen, and Surety Letter and Tender Forms obtained at the Office of the Colonial Civil Engineer, Georgetown, and at the Public Works Department Office in New Amsterdam.

3. Tenders marked "Tender for Painting at the Orphan Asylum," to be delivered at the Office of the Colonial Civil Engineer, Georgetown, until noon on Wednesday, the 6th day of August, 1913.

4. Each Tender must be accompanied by a surety letter on the proper form signed by two persons of known responsibility prepared to bind themselves with the party tendering to execute a Contract for the faithful performance of the work, in the event of his tender being accepted.

5. The acceptance of the lowest or any Tender is not guaranteed.

R. J. SCOTT BUSHE,
Acting Colonial Civil Engineer.
Georgetown, 22nd July, 1913.

TENDERS are invited for Painting Police Station, Kingston, Quarter Master's Store, Georgetown.

2. Specifications may be seen, and Surety Letter and Tender Forms obtained at the Office of the Colonial Civil Engineer, Georgetown, and at the Public Works Department Office in New Amsterdam.

3. Tenders marked "Tender for Painting Kingston Quarter Master's Store," to be delivered at the Office of the Colonial Civil Engineer, Georgetown, until noon on Wednesday, the 6th day of August, 1913.

4. Each Tender must be accompanied by a surety letter on the proper form signed by two persons of known responsibility, prepared to bind themselves with the party tendering to execute a Contract for the faithful performance of the work, in the event of his tender being accepted.

5. The acceptance of the lowest or any Tender is not guaranteed.

R. J. SCOTT BUSHE,
Acting Colonial Civil Engineer.
Georgetown, 22nd July, 1913.

TENDERS are invited for painting the Public Works Office, &c., Georgetown.

2. Specification may be seen, and Letter and Tender Forms obtained at the Office of the Colonial Civil Engineer, Georgetown, and at the branch Public Works Office. New Amsterdam.

3. Tenders marked "Tender for Painting Public Works Office, &c., Georgetown," to be delivered at the Office of the Colonial Civil Engineer, Georgetown, until noon on Saturday, the 2nd day of August, 1913.

4. Each tender must be accompanied by a letter signed by two persons of known responsibility prepared to bind themselves with the party tendering to execute a contract for the faithful performance of the work, in the event of his tender being accepted.

5. The acceptance of the lowest or any tender is not guaranteed.

R. J. SCOTT BUSHE,
Acting Colonial Civil Engineer.
Georgetown. 22nd July, 1913.

TENDERS are invited for Painting at the Government Industrial School, Onderneeming, Essequebo.

2. Specification may be seen, and Letter and Tender Forms obtained at the Office of the Colonial Civil Engineer, Georgetown, and at the Suddie and New Amsterdam Branches.

3. Tenders marked "Tender for Painting, Industrial School, Onderneeming," to be deliver d at the Office of the Colonial Civil Engineer, Georgetown, until noon on Saturday, the 2nd day of August, 1913.

4. Each Tender must be accompanied by a letter signed by two persons of known responsibility prepared to bind themselves with the party tendering to execute a Contract for the faithful performance of the work, in the event of his tender being accepted.

5. The acceptance of the lowest or any Tender is not guaranteed.

R. J. SCOTT BUSHE,
Acting Colonial Civil Engineer.
Georgetown, 22nd July, 1913.

TENDERS are invited for Painting Guest House, Outbuildings, Stables and Government House, Georgetown.

2. Specification may be seen, and Letter and Tender Forms obtained at the Office of the Colonial Civil Engineer, Georgetown, and at the Branch Public Works Office, New Amsterdam.

3. Tenders marked "Tenders for Painting at Government House" to be delivered at the Office of the Colonial Civil Engineer, Georgetown, until noon on Saturday, the 2nd day of August, 1913.

4. Each Tender must be accompanied by a letter signed by two persons of known responsibility prepared to bind themselves with the party tendering to execute a Contract for the faithful performance of the work, in the event of his tender being accepted.

5. The acceptance of the lowest or any Tender is not guaranteed.

R. J. SCOTT BUSHE,
Acting Colonial Civil Engineer.
Georgetown, 22nd July, 1913.

TENDERS are invited for painting Stables and Orderly Quarters, Brickdam Police Station, Georgetown.

2. Specification may be seen, and Surety Letter and Tender Forms obtained at the Office of the Colonial Civil Engineer, Georgetown, and at the Public Works Department Office in New Amsterdam.

3. Tenders marked "Tender for Painting at Brickdam Station" to be delivered at the Office of the Colonial Civil Engineer, Georgetown, until noon on Wednesday, the 6th day of August, 1913.

Digitized by Google

4. Each Tender must be accompanied with a Surety Letter on the proper form signed by two persons of known responsibility prepared to bind themselves with the party tendering to execute a Contract for the faithful performance of the work, in the event of his tender being accepted.

5. The acceptance of the lowest or any Tender is not guaranteed.

R. J. SCOTT BUSHE,
Acting Colonial Civil Engineer.

Georgetown, 22nd July, 1913.

TENDERS are invited for extending the Paddy Store at the Botanic Gardens, Georgetown.

2. Drawings and Specifications may be seen, and Surety Letter and Tender Forms obtained at the Office of the Colonial Civil Engineer, Georgetown.

3. Tenders marked "Tender for Extension of Paddy Store at the Botanic Gardens" to be delivered at the Office of the Colonial Civil Engineer, Georgetown, until noon on Wednesday, the 6th day of August, 1913.

4. Each Tender must be accompanied by a Surety Letter on the proper form signed by two persons of known responsibility prepared to bind themselves with the party tendering to execute a Contract for the faithful performance of the work, in the event of his tender being accepted.

5. The acceptance of the lowest or any Tender is not guaranteed.

R. J. SCOTT BUSHE,
Acting Colonial Civil Engineer.

Georgetown, 22nd July, 1913.

NOTICE.

SECTION 15 OF ORDINANCE 11 OF 1910.

NOTICE is hereby given that it is proposed.—

(*a.*) to re-open, as a carriage road, the former road which ran in a southerly direction on the East Bank of the Berbice River from the public road where it now ends at the 11-Mile post (Plantation Highbury) for a distance of about 1½ miles to the end of Light-town Village, and further

(*b.*) to re-open as a bridle road the old Dutch road in continuation thereof for a further distance of about 12½ miles in a similar direction until Plantation Mara is reached, *i.e.*, across the lands of Plantations Christiana Lust, Julianburg, Plegtanker, Zorgen Vlygt, San Souci, Essendam, Experiment, Glastughch, New Vigilante, Welgelegen and Union to Belmonte.

2. A plan showing the proposed location of the new roads and the lands through which they are to pass has been deposited at the Public Works Office in New Amsterdam, County of Berbice, and will be open to inspection every day, not being a Snnday or a Public Holiday, from 10 a.m. to 4 p.m. for one month.

3. Any owner or occupier of any of the above-mentioned lands who objects to the construction of the proposed work should within one month of the date of the first publication of the notice, deliver to the Colonial Civil Engineer a statement in writing of his objection, and the grounds for such objection.

JAMES H. W. PARK,
Colonial Civil Engineer.

Public Works Department,
Georgetown, 15th July, 1913.

Electoral Notices.

ELECTORAL DISTRICT No. 2.—SOUTH EASTERN DIVISION (COUNTY OF ESSEQUEBO).

LIST of names which appear on the Voters List for the ensuing year objected to by a person whose name appears on such Voters List.

Nil.

SOUTHWELL G. T. BOURKE,
Registering Officer,
Electoral District No. 2.

Leguan,
31st July, 1913.

ELECTORAL DISTRICT No. 2.—SOUTH EASTERN DIVISION (COUNTY OF ESSEQUEBO).

LIST of claims to have name inserted on List of Voters for ensuing year by persons whose names have been omitted therefrom:—

Nil.

SOUTHWELL G. T. BOURKE,
Registering Officer,
Electoral District No. 2.

Leguan,
31st July, 1913.

ELECTORAL DISTRICT No. 5.—THE TOWN OF NEW AMSTERDAM.

LIST of persons who claim to have their names inserted in the Voters' List for the ensuing year, and of names appearing on the said list which are objected to by any person whose name also appears thereon.

Nil.

W. J. DOUGLASS,
Registering Officer,
Electoral District No. 5,
Town of New Amsterdam.

EASTERN DIVISION OF THE COUNTY OF DEMERARA.

PURSUANT to the provisions of Ordinance No. 1 of 1891, I, the undersigned, hereby give notice that Courts for the revision of the List of Voters for the above-mentioned Division for the year 1913-1914, will be held as follows:—

At Mahaicony Court Room, on Wednesday, August 13th, at 11 a.m.;

At Mahaica Court Room, on Wednesday, August 13th, at 2 p.m.;

At Sparendaam Court Room, on Thursday, August 21st, at 2 p.m.;

At Belfield Court Room, on Saturday, August 23rd, at 11 a.m.;

At Vigilance Court Room, on Saturday, August 23rd, at 2 p.m.; and

At Providence Court Room, on Saturday, August 30th, at 10.30 a.m.

EDMUND J. MACQUARRIE,
Revising Barrister,
Eastern Division of Electoral District No. 1.

Leonora,
July 30th, 1913.

NORTH WESTERN DIVISION OF COUNTY OF ESSEQUEBO.

PURSUANT to the provisions of Ordinance No. 1 of 1891, I, the undersigned Revising Barrister, do hereby give notice that Courts for the revision of the List of Voters for the North Western Division of Electoral District No. 2, the County of Essequebo, for the year 1913-1914, will be held at the times and places following:—

Digitized by Google

On the 12th August, 1913, at Suddie Court House, immediately after the arrival of the Colonial Contract Steamer from Georgetown.

On the 13th August, 1913, at 10 o'clock, a.m., at Anna Regina Court House.

S. G. T. BOURKE,
Revising Barrister,
North Western Division
of Electoral District No. 2.

Leguan,
31st July, 1913.

General Register Office Notice.

IN accordance with the requirements of Section 14 of the Marriage Ordinance No. 25 of 1901, notice is hereby given of the appointment of the undermentioned Marriage Officer to the Ministerial Charge of the Registered Buildings hereinafter mentioned:—

Reverend C. G. Smith, *vice* Reverend T. Wales (on leave).

Meeting House, 192, Camp Street, Georgetown District.
Meeting House, Victoria Village, East Coast, Demerara District.
Meeting House, Plaisance Village, East Coast, Demerara District.
Meeting House, Kitty Village, East Coast, Demerara District.
Meeting House, Peter's Hall, East Bank, Demerara District.
Meeting House, Arcadia, East Bank, Demerara District.
Meeting House, Craig, East Bank, Demerara District.
Meeting House, Peter's Hall (Chinese), East Bank, Demerara District.
Meeting House, Supply Village, East Bank, Demerara District.
Meeting House, Alexander Village, East Bank, Demerara District.
Meeting House, Hyde Park Village, Demerara River District.
Meeting House, Dunoon, Demerara River District.
Meeting House, Issuru, Demerara River District.
Meeting House, Mahaicabally, Demerara River District.
Meeting House, Aratuk, Camoonie Creek, Demerara River District.

E. D. ROWLAND,
Acting Registrar General.

General Register Office,
Victoria Law Courts,
Georgetown, Demerara,
1st August, 1913.

Miscellaneous.

CHEMISTS AND DRUGGISTS.

The Board of Examiners appointed by His Excellency the Governor under section 3 of the Pharmacy and Poisons Ordinance, 1899, hereby give notice that in accordance with the Regulations dated 30th March, 1905, an examination for Chemists and Druggists will be held on Tuesday, 2nd September, 1913, at 11 a.m.

2. The examination will embrace the subjects mentioned in Rule 9 of the above-mentioned Regulations.

3. Any person desirous of sitting for the examination must give notice to the Registrar, Surgeon General's Office, at least fourteen days before the day fixed for the examination.

E. D. ROWLAND,
Acting Chairman, Board of Examiners,
Chemists and Druggists.

Surgeon General's Office,
Georgetown, 31st July, 1913.

N.B.—Forms of application to attend the examination can be obtained from the Registrar, Surgeon General's Office.

NOTICE.

MEDICAL DEPARTMENT.

IN accordance with Ordinance No. 4 of 1893 there will be exposed for sale by auction at the Public Hospital, Georgetown, on the 16th August, 1913, at 12, noon, the following:—

2 Bracelets.

E. D. ROWLAND,
Acting Surgeon General.

Surgeon General's Office,
Georgetown, Demerara,
21st July, 1913.

TENDERS FOR SUPPLIES FOR THE PUBLIC SERVICE OF THE COLONY FOR 1914.

ALTERNATIVE Tenders are invited for the following supplies for the Public Service of the Colony.

(*a*.) For one year from 1st January to 31st December, 1914.

(*b*) For two years from 1st January, 1914, to 31st December, 1915, on the basis of a discount to be allowed on the prices tendered for one year (*a*) such discount to be taken off the totals of the monthly accounts.

(*c*) For three years from 1st January, 1914, to 31st December, 1916, on the basis of a discount to be allowed on the prices tendered for one year (*a*) such discount to be taken off the totals of the monthly accounts.

CLASSES
I. IMPORTED TIMBER—White Pine Boards and Planks, Pitch Pine Boards and Planks, and Pitch Pine Scantlings.
II. HARDWOOD—Timbers, Posts, Scantlings, &c. (For Berbice only.)
III. BRICKS, CEMENT, LIME, other than Barbados, SLATES, &c.
V. CANVAS, ROPE, TWINE, &c.
VIII. FRESH MEAT.
VIIIA. CATTLE FOR THE LUNATIC ASYLUM.
IX. MILK, EGGS, POULTRY. (For Public Institutions in Berbice and Essequebo.)
X. GROUND PROVISIONS. (For Lunatic Asylum, Berbice.)
XI. PROVISIONS, GROCERIES, SUGAR, &c.
XIA. RICE.
XIB. FLOUR.
XIC. SOAP.
XIIB. COCONUT FIBRE.
XV. FUNERALS WITHOUT COFFINS.
XVIII. PARA GRASS.
XIX. LEATHER.
XX. MEDICINES AND MEDICAL APPLIANCES.

All Tenders will be received by the officials named hereinafter, not later than 2.30 p.m., on Friday, the 29th August, 1913.

2. Printed Tender Forms containing Schedule of Articles, with terms and Conditions of Contract, may be obtained from the Treasury, Georgetown, and the Post Offices, New Amsterdam and Suddie, on payment of 24 cents per set and no Tender will be considered unless made on such Forms.

3. The Forms will be in duplicate, machine numbered. The original will bear the name of the Tenderer and the particulars of the prices tendered, the duplicate only the particulars of the prices tendered without any mark or sign except the machine number to identify the Tenderer.

4. The original of every Tender must be accompanied by the names and addresses of two responsible sureties for the due execution of the Contract.

5. The Tenderer will enclose the *original* in a sealed envelope addressed to the Government Secretary, on the outside of which there shall be written the words:—

"Name of Tenderer enclosed"—

"Tender for supply of*——"

and at the same time send the *duplicate* of

Digitized by Google

his tender, containing prices only, in a sealed envelope addressed to the Auditor General as Chairman of the Board of Tenders, and marked on the outside "Tender for the supply of*———"

6. Tenderers are advised to send these documents by Post, registered.

7. Any Tender sent to the Chairman bearing on its duplicate or on the sealed envelope any name, note or mark by which the Tenderer can be identified will be rejected.

8. Every Tender must state distinctly the prices or rates of the supplies tendered for. No tender based on a *sliding scale* of prices or on the *market rate* will be considered.

9. Tender may be made to supply the articles comprised in a class to all or to any one or more of the Institutions or Departments of the Service.

10. The Government does not bind itself to accept the lowest or any tender, or the whole of any Tender, but may accept part only of any Tender.

11. The Government retains the right of rejecting any Tender without assigning any reason.

12. The names of the successful Tenderers will be published in the "Gazette."

13. Standards of goods are to be supplied free of charge to the Public Works Department, of any of the items in Class V. where standards may be required.

The standards in respect of a rejected Tender will be returned to the Tenderer at his cost after the publication of the names of the successful Tenderers. The standards in respect of an accepted Tender will be retained by the Public Works Department during the continuance of the Contract, and returned to the Contractor, at his cost, on the expiration thereof.

14. The successful Tenderers will be required to enter into contracts to be drawn up in the Registrar's Office in accordance with the conditions and specifications set out in or attached to the Tender Forms.

NOTE.—A list of Firms whose goods are considered satisfactory in Class V can be inspected at the office of the Colonial Civil Engineer.

By Command,

W. J. ROBSON,
Auditor General,
Chairman of Board of Tenders.

Audit Office,
2nd August, 1913.

* Here state what supplies are tendered for.

ALL claims against the estate of George M. Robertson, deceased, must be filed with Robert Strang, Pln. Uitvlugt, West Coast, within 3 months from the first publication of this notice.

ROBERT STRANG,
Executor under the last Will and Testament of George M. Robertson, deceased.

19th July, 1913.

NOTICE.

ESTATE OF HENRY EVERTZ SMITH, DECEASED.

ALL persons having any claims against the Estate of Henry Evertz Smith, deceased, are hereby requested to render same to the first undersigned within three (3) months from date hereof, and all persons indebted to the same, are requested to make immediate payment.

J. WOOD DAVIS,
C. L. GALE.
Executors Estate Henry Everts Smith, Deceased.

Museum Buildings, Georgetown,
10th July, 1913.

[THIS IS THE FOURTH PUBLICATION.]

BRITISH GUIANA.—MEDICAL DEPARTMENT.

ABSTRACT OF REPORTS OF HOSPITALS AT THE UNDERMENTIONED INSTITUTIONS.

FOR THE WEEK ENDING SATURDAY, 7TH JUNE, 1913.

HOSPITALS AT	Remaining from last Week.			Admitted in the Week.			Discharged in the Week.			Died in the Week.			Remaining at the end of the Week.			Increase.	Decrease.	Number of Inmates.			Percentage of Sickness.	REMARKS.
	M.	F.	T.	M.	F.	T.	M.	F.	T.	M.	F.	T.	M.	F.	T.	Total.	Total.	M.	F.	T.	Total.	
H. M. P. Settlement	10	...	10	12	...	12	8	...	8	...	...	...	14	...	14	4	...	230	...	230	9·5	
Georgetown Prison	6	...	6	1	...	1	3	...	3	...	...	...	4	...	4	...	2	94	23	117	6·9	
New Amsterdam Prison	1	1	2	1	1	2	1	...	1	...	...	...	1	2	3	1	...	61	12	73	5·4	
Suddie Prison	...	1	1	...	...	...	...	1	1	...	...	...	...	...	...	...	1	17	8	25	4·	
Onderneeming Industrial School	...	...	...	...	...	...	...	...	...	...	...	...	...	...	...	...	...	114	...	114	...	
Total	17	2	19	14	1	15	12	1	13	...	...	...	19	2	21	5	3	516	43	559	5·7	

E. D. ROWLAND,
Acting Surgeon General.

DEMERARA RIVER JUDICIAL DISTRICT.

SEIZURE.

NOTICE is hereby given in accordance with section 26 of Ordinance 32 of 1903, that I, or

Digitized by Google

some one duly authorised by me in writing, will sell publicly to the highest bidder at Hyde Park Court-room on Tuesday, the 5th day of August, 1913, at 12 o'clock, noon, unless previously claimed according to law, the following articles seized by A. G. Griffith, Forest Ranger and R.C., from John Chung and Ah Sue on the 6th May, 1913, on Crown land situate on right bank, Waratilla creek, right bank, Kamuni creek, left bank, Demerara river:—

2½ Cords firewood, lying where they were seized.

Terms of Sale:—Cash, with royalty and auction dues.

J. McFARLANE CORRY,
Actg. Stipendiary Magistrate.

Christianburg,
27th June, 1913.

DEMERARA RIVER JUDICIAL DISTRICT.

SEIZURE.

NOTICE is hereby given in accordance with section 26 of Ordinance No. 32, Anno 1903, that I, or some one duly authorized by me in writing, will sell publicly to the highest bidder, at Mallali Court-room on Thursday, the 14th day of August, 1913, at 12 o'clock, noon, unless previously claimed according to law, the following articles seized by A. G. Griffith, Forest Ranger and Rural Constable, from M. P. Camacho on the 10th June, 1913, outside the upper boundary line of W.C. Licence A 402, situate on left bank, Hibibea creek, left bank, Demerara River:—

14 logs greenheart timber, containing 100 cubic feet, lying where seized.

Terms of sale: Cash, with royalty and auction dues.

J. McFARLANE CORRY,
Acting Stipendiary Magistrate.

Christianburg,
9th July, 1913.

SALE OF SEIZURE.

POMEROON JUDICIAL DISTRICT.

NOTICE is hereby given that, in accordance with the provisions of Ordinance No. 32 of 1903, I, the undersigned, or some one duly authorised in writing by me, will sell publicly to the highest bidder, at an upset price of fifty cents per lb., on twenty-fifth day of August, at 12, noon, at the Department of Lands and Mines, Georgetown, the following substance seized by Mr. M. P. Hastings, an Officer of the Department of Lands and Mines, under section 25 of Ordinance No. 32 of 1903, from the Consolidated Rubber and Balata Estates, Limited, on 24th June, 1913, on Crown lands, situate in the Pomeroon Indian Reservation, in the Pomeroon Judicial District, unless claimed in terms of law, namely:—

900 lbs. balata.

The seizure now lies at the place where seized.

Terms of Sale:—Cash, with 2 per cent auction dues, and subject to royalty at the rate of 2 cents per lb.

WALTER E. ROTH,
Stipendiary Magistrate.

Marlborough,
29th July, 1913.

DEMERARA RIVER JUDICIAL DISTRICT.

SEIZURE.

NOTICE is hereby given, in accordance with section 26 of Ordinance No. 32 of 1903 that I, or some one duly authorised by me in writing, will sell publicly to the highest bidder at Mallali Court Room on Thursday, 14th day of August, 1913, at 12 o'clock, noon, unless previously claimed according to law, the following articles seized by A. G. Griffith, Forest Ranger and Rural Constable, on the 18th June, 1913, from Joseph De Freitas on Crown lands situate on right bank Kurubaru Creek, right bank Demerara River.

7 Logs squared greenheart timber,
1 Log round greenheart timber, lying where seized.

Terms of Sale: Cash with royalty and auction dues.

J. McFARLANE CORRY,
Acting Stipendiary Magistrate.

Christianburg,
14th July, 1913.

IN THE SOUTH ESSEQUEBO JUDICIAL DISTRICT.

SEIZURE.

PURSUANT to the provisions of Ordinance No. 32 of 1903, I, the undersigned, or some person duly authorized by me in writing, will sell publicly to the highest bidder, at the hour of 12, noon, on Friday, 15th August, 1913, at the Magistrate's Court-room at Vergenoegen, unless claimed in terms of the law, the following articles:—

2 Logs Crabwoo dcontaining 58 cubic feet (more or less).

The above seizure was made by H. A. C. Trotz, an Officer of the Department of Lands and Mines, from unknown parties on the 2nd May, 1913, on Crown land situate on the western side of Big Dakalulu Island, Essequibo River, under section 25 of Ordinance No. 32 of 1903.

The logs are lying where seized.

Terms of Sale:—Cash, with royalty and auction dues.

SOUTHWELL G. T. BOURKE,
Stipendiary Magistrate,
South Essequebo Judicial District.

Leguan,
14th July, 1913.

NOTICE OF APPLICATION
FOR TRANSFER OF A LICENCE TAKEN OUT IN RESPECT OF ANY BUSINESS OR TRADE.

NOTICE is hereby given that Jose Gomes, residing at 110, Regent Street, the holder of Licences Nos. 24/24, 149/149 and 39/39 for carrying on a grocery business and for the sale of wine and malt liquors and tobacco at lot 110, Regent Street, and Silvina da Silva, residing at 110, Regent Street, have given the Commissary of Taxation of the Georgetown Fiscal District, notice of the intention to transfer the said licences to the said Silvina da Silva. Any person having a claim of over $100 for a liquidated sum against the said Jose Gomes, and desiring to oppose the said transfer, must give to the said Commissary within fourteen days of the date of this notice, a written notice objecting to the said transfer.

B. DAY,
District Commissary of Taxation,
Georgetown Fiscal District.

Commissary's Office,
Georgetown.
23rd July, 1913.

SUMMARY OF REPORTS OF ESTATES' HOSPITAL FOR THE WEEK ENDING SATURDAY, 7TH JUNE, 1913.

	In-Patients.			Out-Patients.		
	M.	F.	T.	M.	F.	T.
Remaining from last week	502	222	724	101	70	171
Admitted during Week...	383	154	537	109	64	173
Discharged during week...	381	165	546	98	59	157
Died during week ..	5	1	6	...	...	...
Remaining at end of week	499	210	709	112	75	187
Increase	...	...	...	11	5	16
Decrease	3	12	15	...	...	...

E. D. ROWLAND,
Acting Surgeon General.

Digitized by Google

PUBLIC HOSPITALS.—BRITISH GUIANA.

RETURN FOR THE WEEK ENDING SATURDAY, 7TH JUNE, 1913.

HOSPITAL AT	Remaining from last Week.			Admitted.			Discharged recovered.			Discharged for other causes.			Died.			Remaining at the end of the week.			Out-patients.		
	M.	F.	T.	M.	F.	T.	M.	F.	T.	M.	F.	T.	M.	F.	T.	M.	F.	T.	M.	F.	T.
Georgetown ...	246	159	405	77	75	152	31	40	71	46	20	66	11	5	16	235	169	404	184	219	403
New Amsterdam ...	61	56	117	30	23	53	10	7	17	10	16	26	4	3	7	67	53	120	115	146	261
Suddie	38	15	53	8	4	12	5	3	8	11	1	12	2	1	3	29	14	43	36	26	62
Bartica	4	6	10	2	1	3	...	1	1	3	5	8	...	...	...	3	1	4	12	7	19
Morawhanna ...	8	2	10	6	5	11	..	...	...	5	1	6	1	1	2	8	5	13	24	17	41
Potaro	2	...	2	...	...	...	...	...	...	1	...	1	...	...	...	1	...	1	16	4	20
Arakaka	6	...	6	1	...	1	...	...	...	3	...	3	...	...	...	4	...	4	14	5	19
Total ...	365	238	603	124	108	232	46	51	97	79	43	122	18	10	28	347	242	589	401	424	825

PUBLIC ASYLUMS.

Lunatic Asylum ...	437	286	723	2	2	4	2	1	3	...	1	1	...	1	1	437	286	723	...	...	...
Leper Asylum ...	268	122	390	4	1	5	...	...	...	...	...	...	1	...	1	271	123	394	...	...	...
Total ...	705	408	1,113	6	3	9	2	1	3	...	1	1	1	1	2	708	409	1,117	...	...	...

PUBLIC DISPENSARIES.

DISPENSARIES AT	OUT-PATIENTS.		
	M.	F.	T.
Georgetown No. 1	36	83	119
Do. No. 2	10	42	52
Do. No. 3	...	...	...
Albouy's Town Medical Station	15	36	51
Demerara River	12	15	27
Berbice do.	16	...	16
Upper Pomeroon River	2	...	2
Lower Pomeroon River	13	16	29
Moruca	4	4	8
Total	108	196	304

E. D. ROWLAND,
Acting Surgeon General.

Digitized by Google

LIST showing the number and description of all Strays in Pound at the following Pounds in the Colony, on the last day of the week ending Saturday, July 26, 1918, in accordance with Section 14, Ordinance 1 of 1866.

Name of Pound.	When brought to the Pound.		Name of Party Bringing.	Name of Party Sending.	Place from whence Stray was sent.	Description of Animal.	Brand, Marks, Colour, &c.	Remarks
	Date.	Hour.						
DEMERARA—								
Sparendaam ...	Nil	Nil	Nil	Nil	Nil	Nil	Nil	
Beterverwagting ...	Nil	Nil	Nil	Nil	Nil	Nil	Nil	
Vigilance ...	25.7.1913	6.00 a.m.	P. C. Miller	Road Officer	Vigilance Pub. Road	She Ass	No brand. Brown.	
Do. ...	25.7.1913	6.00 a.m.	P. C. Miller	Road Officer	Vigilance Pub. Road	She Ass	No brand. Brown.	
Do. ...	26.7.1913	2.00 p.m.	A. Campbell	A. Campbell	Friendship	Ewe Goat	Right ear V. Dark brown.	
Belfield ...	26.7.1913	4.00 p.m.	Mary Porter	Mary Porter	Golden Grove	Cow	EM right hip and right shoulder IG 25 Brown. 24	
Mahaica ...	Nil	Nil	Nil	Nil	Nil	Nil	Nil	
Cane Grove ...	Nil	Nil	Nil	Nil	Nil	Nil	Nil	
Mahaicony ...	Nil	Nil	Nil	Nil	Nil	Nil	Nil	
Vreed-en-Hoop ...	Nil	Nil	Nil	Nil	Nil	Nil	Nil	
La Grange ...	Nil	Nil	Nil	Nil	Nil	Nil	Nil	
Fellowship ...	Nil	Nil	Nil	Nil	Nil	Nil	Nil	
Stewartville ...	Nil	Nil	Nil	Nil	Nil	Nil	Nil	
Vergenoegen ..	Nil	Nil	Nil	Nil	Nil	Nil	Nil	
ESSEQUEBO—								
Aurora ...	Nil	Nil	Nil	Nil	Nil	Nil	Nil	
Capoey ...	Nil	Nil	Nil	Nil	Nil	Nil	Nil	
Buddie ...	Nil	Nil	Nil	Nil	Nil	Nil	Nil	
Anna Regina ...	Nil	Nil	Nil	Nil	Nil	Nil	Nil	
Leguan ...	Nil	Nil	Nil	Nil	Nil	Nil	Nil	
Sans Souci ...	Nil	Nil	Nil	Nil	Nil	Nil	Nil	
Bartica ...	Nil	Nil	Nil	Nil	Nil	Nil	Nil	
Morawhanna ...	Nil	Nil	Nil	Nil	Nil	Nil	Nil	
Arakaka ...	Nil	Nil	Nil	Nil	Nil	Nil	Nil	
BERBICE—								
Weldaad ...	Nil	Nil	Nil	Nil	Nil	Nil	Nil	
Fort Wellington ...	Nil	Nil	Nil	Nil	Nil	Nil	Nil	
Blairmont ...	24.7.1913	6.20 a.m.	Mamdin	F. Blanchard	Pln. Blairmont	Ewe Goat	No brand, both ears bore & cut. Black	
Stanleytown ...	Nil	Nil	Nil	Nil	Nil	Nil	Nil [and brown.	
Reliance ...	Nil	Nil	Nil	Nil	Nil	Nil	Nil	
Sisters ...	Nil	Nil	Nil	Nil	Nil	Nil	Nil	
Albion ...	17.7.1913	6.00 a.m.	Lackhan	Lackhan	Rosehall Village	Mare Donkey	55/R right shoulder. Dark brown.	
Do. ...	17.7.1913	6.00 a.m.	Lackhan	Lackhan	Rosehall Village	Stallion Donkey	Brand right hip not legible. Brown.	
Do. ...	26 7.1913	7.00 a.m.	J. Nedd	R. B. Butts	Kilcoy Public Road	Mare Donkey	H/85 right neck. Brown.	
Do. ...	26.7.1913	7.00 a.m.	J. Nedd	R. B. Butts	Rosehall Village	Stallion Donkey	H/81 right hip. Brown.	
Do. ...	26.7.1913	8.00 a.m.	J. Nedd	R. B. Butts	Albion Public Road	Mare Donkey	H/85 right neck. Brown.	
Do. ...	26.7.1913	9.30 a.m.	J. Nedd	R. B. Butts	Kilcoy Public Road	Heifer	C/85 right leg. Brown.	
Do. ...	26.7.1913	9.30 a.m.	J. Primo	V. P. Branco	Rosehall Village	Heifer	X R right hip and CM right leg. 77 Brown.	
Whim ..	19.7.1913	4.10 p.m.	Jodah	Jodah	Friendship	Cow	Brand not legible. Light brown.	
Schepmoed ...	Nil	Nil	Nil	Nil	Nil	Nil	Nil	
Tarlogie ...	Nil	Nil	Nil	Nil	Nil	Nil	Nil	
No. 51 ...	Nil	Nil	Nil	Nil	Nil	Nil	Nil	
No. 63 ...	Nil	Nil	Nil	Nil	Nil	Nil	Nil	
Elisa and Mary ...	Nil	Nil	Nil	Nil	Nil	Nil	Nil	

Digitized by Google

DEPARTMENT OF LANDS AND MINES,

GEORGETOWN, DEMERARA,
June, 1913.

RETURN of Grants, Licences, etc., issued, transferred and cancelled during the month of May, 1913.

FRANK FOWLER,
Commissioner of Lands and Mines.

No.	NAME.	LOCALITY.	ACRES.	DATE.
		GRANTS.		
		DEMERARA.		
5447	Heirs of J. A. Weston, deceased.	Right bank Demerara river, commencing at a paal near Massirikuru creek. (Absolute Grant in lieu of Homestead Grant No. 3,339).	5	28.5.13.
		ESSEQUIBO.		
5444	Alfred Jacobs ...	Left bank Essequibo river, commencing one rood above the side line of Licence No. 1,787, held by W. Cornelius. (Absolute Grant in lieu of Homestead Grant No. 2,844).	5	28.5.13.
5445	Peter Jack ...	Left bank Essequibo river, commencing about 118 roods below the Arrawarri creek. (Absolute Grant in lieu of Homestead Grant No. 2,153).	5	,,
5446	D. Backer ...	Left bank Essequibo river, commencing one rood below the side-line of a tract of 10 acres surveyed as a Homestead for William de Camp. (Absolute Grant in lieu of Homestead Grant No. 2,561).	10	,,

No.	NAME.	LOCALITY.	ACRES.	TERM.	DATE.
		LICENCES OF OCCUPANCY.			
		DEMERARA.			
A 345	A. Braud ...	Eastern half of the Company Path between Plantations Triumph and Mon Repos, extending from the McKenzie empolder to the Public road.	34.125	21 years from 9.5.13.	14.5.13.
		ESSEQUIBO.			
A 344	M. E. Simmons ...	Eastern Side of Fort Island, commencing at a paal at the North Eastern corner of Lot No. 5, and about 22½ roods from the centre of an old dam known as Commandeurs Path.	1	D.H.M.P.	2.5.13.
		BERBICE.			
A 346	Consolidated Rubber and Balata Estates, Limited.	Left Bank Courantyne river, commencing at a paal about 57 roods below the mouth of the Taraculi Creek.	8	21 years from 1.4.11.	23.5 13.
		WOOD-CUTTING LICENCES.			
		DEMERARA.			
A 572	Edward Bowens. ...	Right Bank Demerara river, at Tibikurihuyaha, bounded by a line commencing at a kautaballi tree blazed V.R. situate at the source of the Morakabra creek.	570.76	1 year from 8.5.13.	8.5.13.
A 577	R. de Clou ...	Left Bank Rukurukukabu creek. Right Bank Dakoura creek, left bank Demerara river, commencing at a tree blazed "J.B.S." about ½ mile above the mouth of the Rukurukukabu creek.	660	1 year from 10.4.13.	17.5.13.
A 579	R. de Clou ...	Right bank Dakoura creek, Left bank Demerara river, commencing at a tree blazed "J.B.S." about 1¼ miles below the mouth of a small tributary of the Daboura creek called Buck creek.	820	1 year from 17.5.13.	,,
A 581	Joseph Hinds ..	Left bank Maberi creek, left bank Waratilla creek, right bank Kamuni creek, left bank Demerara river, commencing at a tree blazed "J.B.S." on the left bank of the Maberi creek, about 110 roods above the mouth of the Kamunikabra creek.	356	1 year from 1.4.13.	22.5.13.

Digitized by Google

WOOD-CUTTING LICENCES.

DEMERARA.

No.	Name.	Locality.	Acres.	Term.	Date.
A 582	James Hubbard ...	Right bank Arawaki creek, right bank Demerara river commencing at a tree blazed "J.B.S." at the beginning of an old timber path about 2½ miles above the mouth of the Arawakai creek.	195	1 year from 4.3.13.	22.5.13.
A 583	A. Williams ...	Right bank Makuba creek, right bank Arawakai creek, right bank Demerara river, bounded by a line commencing at a trysil tree branded "V.R."	54.7	1 year from 8.1.13.	,,
A 584	D. Fiedtkow ...	Both banks Haianari creek, left bank, Demerara river, commencing at a tree blazed "J.B.S." on the left bank of the Haianari creek, at the North-western extremity of woodcutting Licence No. A 467.	196	1 year from 26.2.13.	,,
A 585	H. A. Porter ...	Right bank Madewini creek, right bank Demerara river, commencing at a tree blazed "V.R." about ¾ mile below the mouth of the Marudie creek.	431	1 year from 22.5.13.	,,
A 586	E. L. Greene ...	Left bank Maberi creek, left bank Waratilla creek, Kamuni creek, left bank Demerara river, commencing at a place known as Brandis Hill. (In lieu of renewal of Licence No. A 307).	158	1 year from 1.4.13.	23.5.13.
A 587	Edward Bowens ...	Right bank Warabaru creek, left bank Demerara river, commencing at a tree blazed "J.B.S." on the left bank of the Moraru, creek about ¾ mile above its junction with the Warabaru creek.	312	1 year from 1.3.13.	24.5.13.
A 588	L. Adams ...	In rear of Licence No. A 285 on the left bank Maberi creek, left bank Waratilla creek, right bank Kamuni creek, left bank Demerara river, commencing at a tree blazed "J.B.S." on the left bank of Pipe creek, about ¾ mile from its mouth.	430	1 year from 26.4.13.	,,
A 589	G. Vickrie	Right bank Waratilla creek, right bank Kamuni creek, left bank Demerara river, commencing at a paal branded "G.D.B." on the right bank of the Waratilla creek, about 35 roods above the mouth of the Marri-Marri creek.	70	1 year from 26.3.13.	,,
A 591	C. A. Spencer ...	Right bank Big Wineperu creek, left bank Demerara river, commencing at a tree blazed "J.B.S." about 150 roods below a place known as "The Cave."	398	1 year from 24.5.13.	,,
A 592	M. P. Camacho ...	Between the Moraballi and Teazer creeks, left bank Demerara River, commencing at a tree on the Moraballi creek blazed "V.R." and "J.B.S."	845	1 year from 31.1.13.	,,
A 593	M. W. Evans ..	Left bank Anawanape creek, left bank Little Wineperu creek, left bank Demerara river, commencing at a tree blazed "J.B.S." on the left bank Anawanape creek, about ½ mile from its mouth.	185	1 year from 1.4.13.	,,
A 594	B. C. Giles ..	Left bank Ikikabra creek, left bank Warabaru creek, left bank Demerara river, commencing at a tree blazed "J.B.S." about 2 miles from the mouth of the creek.	188	1 year from 24.5.13.	,,
A 596	A. S. de Souza ...	Right bank Pokerero creek, right bank Kamuni creek, left bank Demerara river, commencing at a tree blazed "J.B.S." on the right bank Pokerero creek, about 200 roods above Boat creek.	410	1 year from 15.2.13.	29.5.13.
A 597	A. F. D'Abreu ...	Left bank Waratilla creek, right bank Kamuni creek, left bank Demerara river, commencing at a tree blazed "J.B.S." at the head of the Waratilla creek.	315	1 year from 30.5.13.	30.5.13.
A 598	S. Samuel ...	Left bank Waracabra creek, left bank Pokerero creek, right bank Kamuni creek, left bank Demerara river, commencing at a tree blazed "J.B.S." about ¾ mile up a small tributary on the left bank Waracabra creek.	165	,,	,,
A 599	A. Younge ..	Left bank Madewini creek, right bank Demerara river, commencing at a tree blazed "J.B.S." about ¾ mile above the mouth of the Yaurakaboura creek.	140	1 year from 10.2.13.	,,
A 600	M. P. Camacho	Right bank Elizabeth creek, right bank Demerara river, commencing at a tree blazed "J.B.S." about 3 miles up Contact creek, a tributary on the right bank Elizabeth creek.	365	1 year from 3.4 13.	,,
A 601	M. J. Lopes ...	Left bank Tenabu creek, left bank Demerara river, commencing at a tree blazed "J.B.S." situate at the end of a cart path leading in from the Demerara river, to a place known as "Coolie Backdam Landing."	305	1 year from 31.5.13.	31.5.13.

ESSEQUIBO.

A 573	G. Apple & N. Hope ...	Right bank Congo creek, right bank Kyronie creek, left bank Supenaam creek, left bank Essequibo river, commencing at a paal branded "E.E.W." about 5 miles up the Congo creek.	955	1 year from 3.1.13.	8.5.13.
A 574	J. Backer ..	Right bank Kamahonie creek, right bank Essequibo river, commencing at a paal branded "F.U.T." on the southern boundary of Grant No. 4,699 held by H. Allicock.	318	1 year from 10.9.12.	,,

Digitized by Google

No.	NAME.	LOCALITY.	ACRES.	TERM.	DA
		WOOD-CUTTING LICENCES.			
		ESSEQUIBO.			
A 575	Sprostons, Ltd.	... Left bank Packasaroo creek, left bank Supenaam creek, left bank Essequibo river, commencing at a paal branded "E.E.W."	670	1 year from 27.11.13.	8.5
A 576	Do.	... Right bank Packasaroo creek, left bank Supenaam creek, left bank Essequibo river, commencing at a paal branded "E.E.W."	1000	1 year from 14.4.13.	
A 578	D. Stephen	... Right bank Arretak creek, right bank Supenaam creek, left bank Essequibo river, commencing at a paal branded "E.E.W." about 8 miles up the Arretak creek.	90	1 year from 4.11.12.	17
A 580	D. Allicock.	... Left bank Little White creek, left bank Black creek, left bank Groete creek, left bank Essequibo river, commencing at a tree blazed "H." at the upper boundary of Licence No. A 295.	255	1 year from 14.11.12.	21
A 590	M. Bugle & Co.	... Left bank White creek, right bank Baramalli creek, right bank Unabaruka creek, right bank Supenaam creek, left bank Essequibo river.	700	1 year from 24.5.13	2
A 595	Evan Wong	... Left bank Bonasika creek, right bank Essequibo river, commencing at a paal about ¾ mile above the mouth of the Kurubuka Creek.	70	1 year from 29.4.12.	

No.	NAME.	LOCALITY.	TERM.	DA
		BALATA LICENCES.		
		ESSEQUIBO.		
A 1770	Ed. Maurer	... Right bank Essequibo river, from Akaiwanna river to a point 4 miles above.	5 years from 16.5.13.	16.
A 1771	Do.	... Right bank Essequibo river, from 4 to 8 miles above Akaiwanna river.	,,	
A 1772	Do.	... Right bank Essequibo river, from Ortuhar river to Tambicabo village.	,,	
		PERMISSIONS UNDER CLAUSE 50.		
		ESSEQUIBO.		
213	C. Jeffers	... To collect Orchids not for export in the Rupununi District.	1 year to 31.3.14.	10
		PERMISSIONS UNDER CLAUSE 65.		
		ESSEQUIBO.		
1160	F. A. Cobham	... To occupy 2 acres of Crown land with a facade of not more than 10 roods on the left side of the Barima-Barama road, for business purposes, about 2½ miles from Arakaka (Renewal of Permission No. 433).	1 year to 31.3.14.	3
1161	F. R. Wilkins, on behalf of Christian Mission.	To occupy a portion of the Company Path between Plantations Anna Regina and Henrietta, Essequibo Coast. (Renewal of Permission No. 181).	,,	
1162	M. Vieira	... To occupy 1½ acres of Crown land at Arimu Falls Landing, Cuyuni river, for business purposes. (Renewal of Permission No. A 24).	,,	
1163	M. Vieira	.. To occupy ½ acre of Crown land at Portsmouth Hill, Tiger Island Back, Cuyuni river, for business purposes. (Renewal of Permission No. A 34.)	,,	
1173	Cyril Farnum	... To occupy ¼ acre of Crown land at Kokerite, left bank Barama river, for business purposes.	,,	1
1174	M. Vieira	... To occupy ½ acre of Crown land at Warden's Hill, near Sir Walter creek, Cuyuni river, 5 miles from Arangoy creek, for business purposes.	,,	
1175	Ho-a-Shoo, Ltd.	... To saw 1,500 feet of Crabwood boards on Crown land at Tumatumari, Potaro river, for the purpose of making sluice boxes.	,,	3
1176	M. A. Goring	... To occupy ½ acre of Crown land at Aranka Back, left bank Cuyuni river, about 9 miles from the landing, for business purposes.	,,	
1177	Evan Wong	.. To occupy one acre of Crown land on the left bank Yarikita river, next to the tract held by Leung under Permission No. 1076, for business purposes.	,,	

Digitized by Google

No.	NAME.	LOCALITY.	DATE OF EXPIRY.	DATE.

PERMISSIONS UNDER CLAUSE 65.

BERBICE.

1164	W. R. de Jonge	...To reap provisions illegally cultivated on Plantation Guness, left bank Canje creek, resumed by the Crown. (Covering Permission.)	30.9.13.	8.5.13.
1165	B. Cæsar	... Do. do.		
1166	G. Cæsar	... Do. do.		
1167	H. Bakker	...To reap provisions illegally cultivated on Plantation Hainaut, left bank Canje creek, resumed by the Crown. (Covering Permission.)	,,	,,
1168	F. de Jonge	...To reap provisions illegally cultivated on Plantation Guness, left bank Canje creek, resumed by the Crown. (Covering permission.)	,,	,,
1169	E. de Jonge	...To reap provisions illegally cultivated on Plantation Hainaut, left bank Canje creek, resumed by the Crown. (Covering Permission.)	,,	,,
1170	F. Berresford	...To reap provisions illegally cultivated on Plantation Guness, left bank Canje creek, resumed by the Crown. (Covering Permission.)	,,	,,
1171	Jeremiah Mars	...To reap provisions illegally cultivated on Plantation Hainaut, left bank Canje creek, resumed by the Crown. (Covering Permission.)	,,	,,
1172	M. Mentor	...To reap provisions illegally cultivated on Plantation Guness, left bank Canje creek, resumed by the Crown. (Covering Permission.)	,,	,,

PERMISSIONS UNDER CLAUSE 66.

ESSEQUIBO.

43	Sprostons, Ltd.	...To sublet a portion of Lot No. 3, Camaria Road, held under Licences of Occupancy (Lots) No. A. 57, to M. A. Goring, for business purposes.	31.3.14.	14.5.13.

PERMISSIONS UNDER CLAUSE 67 (1.)

TO CONSTRUCT AND USE A TIMBER PATH.

211	B. Allicock	...In connection with her Licence No. A 570 on both banks of the Ehibu creek, right bank Demerara river.	8.5.14.	9.5.13.
212	J. D. Serrao	...In connection with his Licence No. A 476, on the Hoorawea creek, Kamuni creek, left bank Demerara river.	30.5.14.	30.5.13.
213	A. Williams	...In connection with his Licence No. A 583, on the right bank Makuba creek, Arawakai creek, Demerara river.	,,	,,

PERMISSIONS UNDER CLAUSE 67 (2.)

TO OCCUPY CROWN LAND FOR DEPOT.

241	M. E. Mordle	...To occupy a tract of Crown land not exceeding 5 acres on the tract formerly held under Wood-cutting Licence No. A 398, right bank Waratilla creek, Kamuni creek, left bank Demerara river, in connection with her Licence No. A 184.	6.5.14.	7.5.13.
242	B. Allicock	...To occupy a tract of Crown land not exceeding 5 acres on the Ehibu creek, right bank Wainibisci creek, right bank Demerara river, in connection with Licence No. A 570.	8.5.14.	9.5.13.
243	A. Williams	...To occupy a tract of Crown land not exceeding 5 acres on the Arawakai creek, right bank Demerara river, in connection with Licence No. A 583.	29.5.14.	30.5.13.

No.	NAME.	LOCALITY.	ACRES.	TERM.	DATE.

RENEWALS.

WOOD-CUTTING LICENCES.

DEMERARA.

A 340	A. da Silva	...Left bank of a small tributary of the Little Palmenda creek, Big Palmenda creek, Urukuya creek, left bank Demerara river.	2	1 year to 31.3.14.	3.5.13.
A 353	H. Harlequin	...Left bank Loo creek, right bank Demerara river.	112	1 year to 28.12.13.	,,

Digitized by Google

No.	NAME.	LOCALITY.	ACRES.	TERM.	DATE.

RENEWALS.

WOODCUTTING LICENCES.

DEMERARA.

A 215	J. V. Adams ...	Right bank Yarowacabra creek, left bank Madewini creek, right bank Demerara river.	200	1 year to 3.13.14.	3.5.13
A 275	J. Meertens ...	Left bank Maroodie creek, right bank Madewini creek, right bank Demerara river.	140	1 year to 31.3.14.	,,
A 209	Alice Taylor ...	Left bank Hubudebu creek, Hyama creek, left bank Demerara river.	215	,,	12.5.
A 184	M. E. Mordle ...	Left bank Waratilla creek, right bank Kamuni creek, left bank Demerara river.	360	,,	14.5.
A 276	A. Feckker ...	Right bank Bhimiti creek, left bank Horewa creek, right bank Kamuni creek; left bank Demerara river.	150	,,	,,
A 206	T. Pollard ...	Right bank Hywarrie creek, right bank Hyama creek, left bank Demerara river.	230	,,	21.5
A 244	E. A. Simmons ...	Right bank Kunanamu creek, Waratilla creek, Kamuni creek, left bank Demerara river.	240	,,	'
A 280	T. Ng-a-Mann ...	Right bank Warakabra creek, left bank Pokerero creek, Kamuni creek, left bank Demerara river.	98	,,	'
A 344	Pimenta & D'Oliveira..	Right bank Kuliserabo creek, left bank Demerara river.	108	,,	'
A 346	do. ...	Right bank Flathill creek, right bank Kuliserabo creek, left bank Demerara river.	116.5	,,	'
A 348	do. ...	Between the Kassakwia and Waratilla creeks, Kamuni creek, left bank Demerara river.	692	,,	'
A 476	J. D'A. Serrao ...	On the Horewa creek, right bank Kamuni creek, left bank Demerara river.	652	1 year to 10.4.14.	29.

ESSEQUIBO.

A 569	S. Garraway ...	Right bank Moruca river.	77	1 year to 11.2.14.	12.
A 386	Proprietors Pln. Uitvlugt.	Left bank Bonasika creek, right bank Essequibo river.	332.08	1 year to 1.2.14.	14.5

No.	NAME.	LOCALITY.	TERM.	DAT

PERMISSIONS UNDER CLAUSE 50.

207	Consolidated Rubber & Balata Estates, Ltd.	To collect Tonka Beans on all their Balata Collecting Licences.	1 year to 31.3.14.	1.5.

PERMISSIONS UNDER CLAUSE 65.

ESSEQUIBO.

1053	Sprostons, Limited ...	To cut 200 cords of firewood in the vicinity of Tiger creek, Potaro river.	1 year to 31.3.14.	2.5
1015	Corona Diamond Syndicate.	To occupy ½ acre of Crown land at the junction of the Seranamu creek and the Mazaruni river.	,,	'
1126	S. Young ...	To occupy 2 acres of Crown land on the Eastern Side of the Potaro-Konawaruk road, South of the Police Station.	,,	3.5
1135	A. Caesar ...	To occupy Lot No. 2 at Carty's Landing, Cuyuni river.	,,	6.5
959	D. Thomas ...	To occupy Lot No. 10 at Tumatumari, Potaro river.	,,	
1136	D. Thomas ...	To occupy Lot No. 13 at Tumatumari, Potaro river.	,,	13
1112	Jas. Howell ...	To occupy 51·84 square roods on the Eastern Side of the Potaro-Konawaruk road, about 12·5 roods North of the 11 mile paal.	,,	
1097	M. A. Goring ...	To occupy ½ acre of Crown land on the left bank Arangoy creek, left bank Cuyuni river.	,,	21
1113	Edward Sam ...	To occupy 46 square roods on the Eastern Side of the Potaro-Konawaruk road, 24·72 roods North of the 11 mile paal.	,,	
1121	E. Luckie ...	To occupy Lot No. 2 at Tumatumari, Potaro river.	,,	
1109	Sprostons, Limited ...	To occupy ½ acre of Crown land at Massawini creek, Barama river	,,	
1110	do. ...	To occupy ½ acre of Crown land at Massawini Landing, Barama river.	,,	
1080	do. ..	To occupy one acre of Crown land on the left bank Yarikita river, next above the Police Station.	,,	2

Digitized by Google

No.	NAME.	LOCALITY.	TERM.	DATE.

PERMISSION UNDER CLAUSE 65.

ESSEQUIBO.

952	J. Sandiford	... To occupy 2·083 acres of Crown land, left bank Handrail creek, right bank Mahdia creek, Potaro river.	1 year to 31.3.14.	27.5.13.
1076	E. B. Leung	... To occupy one acre of Crown land left bank Yarikita river, next above the Police Station.	do.	,,
997	J. E. Low	.. To occupy one acre of Crown land right bank Barama river, below the Portage around Towakaima Falls.	do.	,,
577	Ho-a-Shoo, Ltd.	... To occupy 5 acres of Crown land at Mount Everard, right bank Barima river.	do.	29.5.13.
578	do.	... To occupy 5 acres of Crown land at Mount Everard, right bank Barima river next below the tract held under Permission No. 577.	do.	,,
814	do.	... To occupy Lot No. 4 at Flower Garden Hill, 11 mlles Potaro-Konawaruk road.	do.	,,
815	do.	... To occupy Lot No. 3 at Flower Garden Hill, 11 miles Potaro-Konawaruk road.	do.	,,
1018	do	... To occupy ½ acre of Crown land on the Island opposite Arawak Matope Island, Cuyuni river.	do.	,,
1088	do.	... To occupy ½ acre of Crown land on "Hill-to-House" creek, Rupa creek, left bank Cuyuni river.	do.	,,
1079	do.	... To occupy one acre of Crown land at Pigeon Island Landing, Cuyuni river.	do.	,,
446	Manoel Vieira	... To occupy one acre of Crown land at Aremu Landing, Cuyuni river.	do.	,,
609	do.	... To occupy ½ acre of Crown land at Tiger Island, Landing left bank Cuyuni river.	do.	,,
741	do.	... To occupy ½ acre of Crown land at Quartzstone Landing, Cuyuni river.	do.	,,
742	do.	... To occupy ½ acre of Crown land on Ladysmith Hill, Quartzstone Back, Cuyuni river.	do.	,,
1055	do.	... To occupy Lot No. 3 at Carty's Landing, Cuyuni river.	do.	,,
1056	do.	... To occupy Lot No. 4 at Carty's Landing, Cuyuni river.	do.	,,
1057	do.	... To occupy Lot No. 6 at Carty's Landing, Cuyuni river.	do.	,,
1072	do.	... To occupy ½ acre of Crown land at Rupar Landing, Cuyuni river.	do.	30.5.13.
1137	E. B. Leung	... To occupy one acre of Crown land, right bank Aiarina creek, right bank Kaituma river.	do.	,,

BERBICE.

373	Estate of Ramburran, decd.	To occupy 250 acres in rear of the Southern half of Plantation Rosignol.	1 year to 31.3.14.	2.5.13.
479	do.	... To occupy 493 acres of Crown land in rear of Plantations Sir James and D'Edwards.	,,	,,
1062	S. Davson & Co., Ltd,	To collect Tacouba wood from the bed of the Abary creek.	,,	,,
424	do,	... To occupy a tract of Crown land on the right bank of the Abary creek for the purpose of conserving water.	,,	,,
1074	Abary Plantation, Ltd.	To collect Tacouba wood in the Abary creek along the facade of the Company's tracts.	,,	7.5.13.
864	Gunga	... To occupy 39 acres of Crown land in rear of Plantation Mon Choisi.	,,	13.5.13.
321	J. W. Isaacs	... To occupy 200 acres of Crown land in rear of Plantation Bel Air.	,,	21.5.13.

PERMISSIONS UNDER CLAUSE 66.

ESSEQUIBO.

49	J. Sandiford	... To sublet Permission No. 952, for 2·083 acres, left bank Handrail creek, Mahdia creek, Potaro river, to the Minnehaha Development Company, Limited.	1 year to 31.3.14.	27.5.13.

BERBICE.

35	Ramalsing	... To sublet 10 acres, part of Licence of Occupancy No. A 210, for a portion of the Company path between Plantations Sir James and Cotton Tree to Madhoa, Bhugwansing, Jheet and Chudan.	1 year to 31.3.14.	3.5.13.

CATTLE GRAZING PERMISSIONS.

RUPUNUNI SAVANNAHS.

6	J. C. Menzies	... To occupy 50 square miles on the left bank Ireng river, between the Puwa and Chung rivers.	1 year to 31.3.14.	13.5.13

Digitized by Google

EXTENSIONS.

WOOD CUTTING LICENCES.

DEMERARA.

No.	Name.	Locality.	Acres.	Term.	Date.
A 311	Chas. Lopes ...	Left bank Tenabu creek, left bank Demerara river.	878.66	6 m'nths to 30.9.13.	27.5.13.

Transferrer.	Transferee.	Description of Licences.	Date.

TRANSFERS.

WOOD CUTTING LICENCES.

Commissioneer of Lands and Mines.	Berbice Steam Saw Mill and Foundry Coy., Limited.	Licence No. A 511, to cut wood on 895 acres on the right bank Dukalika creek, right bank Ituni creek, left bank Berbice river.	19.5.13.
do. ...	J. D. Ellis ...	Licence No. A 431, to cut wood on 264 acres, left bank Ants creek, left bank Pokerero creek, right bank Kamuni creek, left bank Demerara river.	29.5.13.
do. ...	Albert Knoop ..	Licence No. A495, to cut wood on 107 acres, right bank Serebekabra creek, left bank Demerara river.	,,

LICENCES OF OCCUPANCY.

M. A. Lopes and others.	F. W. Sarran ...	Licence of Occupancy No. 2,142 for 6·16 acres in rear of Plantation Letter Kenny, Courantyne Coast.	19.5.13.

BALATA LICENCES.

Percy C. Wight ...	Consolidated Rubber and Balata Estates, Limited.	Licence No. A 1,630, to collect balata on the Essequibo river, from Irlakaboura creek, to the Northern boundary of Licence No. A. 1,073.	23.5.13.
do. ...	do. ...	Licence No. A 1,631, to collect balata on the right bank Essequibo river, between the Demerara-Essequibo Railway line and the Irlakaboura creek.	,,

No.	Name.	Locality.	Acres.	Date.

CANCELLATIONS.

GRANTS.

3838	A. Tranguada ...	Left bank Moraru creek, right bank Boerasirie creek, about ¾ mile from the mouth of the Moraru creek.	25	22.5.13.
3950	C. Jardine ...	Left bank Moraru creek, right bank Boerasirie creek, about 94 roods up the Moraru creek.	25	,,
3953	J. Fernandes ...	Left bank Moraru creek, right bank Boerasirie creek, about 176 roods up the Moraru creek.	25	,,
4020	Bikeram, M., B.R., No. 464 of 1883 ...	Left bank Moraru creek, right bank Boerasirie creek, about 8 roods up the Moraru creek.	25	,,
4344	Sanah, M., B.R., No. 188 of 1855.	Left bank Moraru creek, right bank Boerasirie creek, about 270 roods up the Moraru creek.	25	,,
4345	Baijoo, Sewlall and Poonah.	Left bank Moraru creek, right bank Boerasirie creek, about 358 roods up the Moraru creek.	25	,,
4349	M. Lennon ...	Left bank Moraru creek, right bank Boerasirie creek, about 245 roods up the Moraru creek.	25	,,
4826	S. Jacobs ...	Right bank Boerasirie creek, commencing at a paal about 460 roods above the mouth of the Yampari creek.	25	,,

HOMESTEADS.

4047	Jas. Murray ...	Left bank Barima river, about 1,016 roods above Mora Passage, and one rood above Grant No. 3,812.	5	22.5.13.
4576	John Luces ..	Left bank Barima river, about 921 roods above the Mora Passage.	5	,,

LICENCES OF OCCUPANCY.

A 324	Booker Bros., McConnell & Co., Limited	Eastern half of the Company Path between Plantations Triumph and Mon Repos, extending from the Public Road to the McKenzie Empolder.	34.153	9.5.13.
A 123	Abdul Karim ...	Left bank Barima river, about 650 roods above a point opposite Mora Passage, being the Reserve in front of his Grant No. 3,223.	.46	15.5.13.
A 245	Jas. Murray ...	Left bank Barima river, being the Government Reserve in front of his Grant No. 4,047.	.4	,,

Digitized by Google

No.	NAME.	LOCALITY.	ACRES.	DATE.
BALATA LICENCES.				
A 1383	J. Wood Davis	Right bank Barama river, from 4 to 8 miles above Iana creek.		30.5.13.
A 1384	do.	... Right bank Barama river, from 8 to 12 miles above Iana creek.		,,
A 1385	do.	... Right bank Barama river, from 12 to 16 miles above Iana creek.		,,
A 1386	do.	... Right bank Barama river, from 16 to 20 miles above Iana creek.		,,

Digitized by Google

Customs Notice.

LIST of "Unentered Goods" removed to the "Want of Entry Warehouse," under the authority of section 63 of the Customs Ordinance No. 7 of 1884, during the week ended 26th July, 1913.

Ship's Rotation.	Importing Vessel.	Marks.	Nos.	Number and Description of Packages and Description of Goods.	Consignee.	Receiving Store at which discharged.
242	Matura ...	J. R.	N/N	1 case Advt. Matter ...	Order ...	La Penitence.
,,	,, ...	A. G.	16	1 case Olives ...	Lopes, Fernandes & Co.	,,
,,	,, ...	A. G.	1/15	15 rolls Linoleum ...	A. Gonsalves ...	,,
,,	,, ...	R. A.	30	1 case Samples ...	Rodrigues & Abreu.	,,
247	Uller ...	Add.	N/N	1 case Merchandise ...	Abary Pln., Ltd.	Garnett's.

Custom House,
Georgetown, Demerara,
29th July, 1913.

J. M. REID,
Comptroller of Customs

GEORGETOWN, DEMERARA.—Printed and Published every *Wednesday and Saturday*, and on such Extraordinary Days as may be directed by His Excellency the Governor, by "The Argosy" Company, Limited, at their Office, Lot 35, Water Street Robb's Town. Subscription—Four Dollars per annum; Single Copies, 4 Cents Saturday, 2nd August, 1913.

Digitized by Google

VOL. XXXVII. No. 65.

2,407

The Official Gazette

OF BRITISH GUIANA.

Published by Authority of His Excellency the Governor.

GEORGETOWN, WEDNESDAY, AUGUST 6TH, 1913.

Government Notice.

GOVERNMENT SECRETARY'S OFFICE,
Georgetown, Demerara,
359. 5th August, 1913.

HIS Excellency the Governor has been pleased to approve of the appointment of W. A. Brumell, Esq., Resident Dispenser of the Alms House, Georgetown, to be Deputy Registrar of Births and Deaths for Division No. 9 of the Georgetown Registration District.

By Command,

CLIFTON GRANNUM,
Acting Government Secretary.

Judicial Notice.

BRITISH GUIANA.—IN THE SUPREME COURT.

In Insolvency No. 5 of 1911.

In Re MOOLA SING, Insolvent.

NOTICE is hereby given that the Supreme Court by its order dated the 1st day of August, 1913, has been pleased to grant the release of the Official Receiver of British Guiana, the Assignee of the above-named Insolvent.

Registrar's Office of British Guiana, Georgetown, Demerara, this 2nd day of August, 1913.

B. S. NEWSAM,
Acting Registrar.

Registrar's Notices.

BRITISH GUIANA.—REGISTRAR'S OFFICE.

WHEREAS the following account has been rendered to this Office, viz., the account and vouchers of William Fogarty, Limited, as Assignees of the Insolvent Estate of Manoel de Souza, absentee, for the period 9th May, 1912, to 30th April, 1913.

NOTICE is hereby given to all parties interested that the said account and vouchers will remain at this Office for the space of one Calendar month from the 23rd day of July, 1913, and all parties interested having objections to the said accounts and vouchers must state the same in writing during Office hours within the said period of one month, after the expiration of which the said accounts and vouchers will be submitted to the Accountant of Court for examination and report.

Georgetown, Demerary, this 21st day of July, 1913.

B. S. NEWSAM,
Acting Registrar.

BRITISH GUIANA.—REGISTRAR'S OFFICE.

WHEREAS the following account has been rendered to this office, viz., the account and vouchers of James Slater, of the city of Georgetown, as administrator of the estate of Thomas Frederick Pollard, deceased, for the period 1st August, 1912, to 1st August, 1913.

NOTICE is hereby given to all parties interested that the said account and vouchers will remain at this office for the space of three weeks from the 6th day of August, 1913, and all parties interested having objections to the said account and vouchers must state the same in writing during office hours within the said period of three weeks, after the expiration of which the said account and vouchers will be submitted to the Accountant of Court for examination and report.

Georgetown, Demerary, this 5th day of August, 1913.

B. S. NEWSAM,
Acting Registrar.

Official Receiver's Notices.

BRITISH GUIANA.—IN THE SUPREME COURT.

IN THE MATTER OF THE ADMINISTRATION ORDER MADE BY THE SUPREME COURT ON THE 19TH DAY OF JULY, 1913, AGAINST THOMAS ERNEST RHODES, OF LOT 51, MAIN STREET, GEORGETOWN, DEBTOR.

NOTICE is hereby given that all persons having claims against the above-mentioned Debtor in respect of debts contracted before the date of the Administration Order, are requested to prove their debts within 21 days from the date hereof.

W. A. PARKER,
Official Receiver.

Dated 22nd July, 1913.

BRITISH GUIANA.

The Public Trustee Ordinance, 1910.

Estate of JOSEPH ALEXANDER PROWELL, Deceased.

NOTICE is hereby given that on the application of Isabella Prowell and others, heirs, I have undertaken the administration of the estate of the above-named Joseph Alexander Prowell, who died at the Lunatic Asylum, Berbice, on the 12th April, 1913, intestate.

All creditors on the estate are required to file their claims within three months from the date of the first publication of this notice at my office in the Victoria Law Courts, Georgetown.

All debts due to the estate must to be paid to me.

W. A. PARKER,
Official Receiver, and Public Trustee.

Digitized by Google

BRITISH GUIANA.—IN THE SUPREME COURT.

In Insolvency No. 18 of 1912.

Re Estate WM. SMITH, Decd., Insolvent.

A DIVIDEND is intended to be declared in the above matter. Creditors who have not proved their debts by the 8th day of September, 1913, will be excluded from this dividend.

W. A. PARKER,
Official Receiver,
Assignee.

SUPREME COURT OF BRITISH GUIANA.

APPELLATE JURISDICTION.

THIS 22ND DAY OF JULY, 1913.

EVANS
versus
ROSE.

The following judgment was read:—

Hill J. (Acting): This is an appeal from a decision by a Magistrate convicting the appellant Evans, of larceny of a black barrow, the property of Archibald Rose.

The reasons of appeal are:—

1 (*a*). Because it has not been found that the defendant took the said barrow *animo furandi*.

(*b*.) Because the evidence negatives a felonious taking by the defendant.

(*c*.) Because it was clearly established on the evidence that defendant caught the barrow under a *bona fide* claim or colour of right.

(*d*.) Because the *corpus delicti* has not been established.

(*e*.) Because the Magistrate imported into the case knowledge of facts which had been gained by him outside the proceedings in the case, and allowed such knowledge to prejudice his finding.

f. Because the Magistrate could not legally contradict the witness Florence Klass in the manner he has done in order to discredit her evidence.

(*g*.) Because the Magistrate allowed the disbelief of the witness Florence Klass to prejudice his finding in the case.

2. That the decision is altogether unwarranted by the evidence in the manner as if the case had been tried by a jury there would not have been sufficient evidence to sustain the verdict.

(*a*). For the foregoing reasons:

(*b*.) On the evidence of the witness E. G. Da Silva for the prosecution, it was shown that the barrow in question was not the property of the complainant.

(*c*.) Because the evidence clearly established a case of disputed ownership in the said barrow.

Reason 1 (*d*) was argued first.—I am of opinion that identification was sufficiently proved.

Reasons 1 (*e*), (*f*) and (*g*) were taken together. I can see no reason why the Magistrate should not give the reasons which induced him to disbelieve the evidence of Florence Klass. He could not divest himself of knowledge acquired, it may be, in some other case in which she was concerned, which rendered her evidence unworthy of credence, and if he chose, unnecessarily perhaps, to give his reasons, it cannot alter the fact that he was entitled to reject her evidence.

Reasons 1 (*a*), (*b*) and (*c*) and 2 (*b*) and (*c*) are all answered by the Magistrate when he says in his decision: "The defendant, I am satisfied, caught "the barrow fully intending to steal it, and knowing "full well it belonged to Rose." That opinion was one he might reasonably come to on the evidence and the Court will not disturb his decision.

The conviction is affirmed, and the appeal dismissed with costs.

ANDERSON *et al*
versus
STRICH.

The following Judgment was read:—

Hill J. (Acting): This is an appeal from a decision by a Magistrate covicting the appellants on a charge of indecent assault.

The reasons of appeal are:—

1. (*a*). That the evidence does not establish that Anderson committed an indecent assault on Jessie, if he was guilty of an offence, he was guilty of one which he was not charged with, to wit, aiding, abetting, counselling, causing or procuring, the commission of the alleged indecent assault.

1. (*b*). That the statements made by Jessie to the several persons, namely, Mrs. Kyte, Charles Kyte, Joseph Peters, and R. C. Munro, were inadmissable on the ground that the said statements were not complaints but statements or conversations made in answer to questions.

2. That some other specific illegality not hereinbefore mentioned, and substantially affecting the merits of the case has been committed in the course of the proceedings in the case.

(*a*) That it was not competent for the Magistrate to view the house in which the alleged offence was committed without having informed the defendants or their counsel of his intention to do so.

(*b*) That there was no proof that the house which, in his reasons for decision he said he saw, is the one where the offence is said to have been committed.

(*c*) That the conclusion drawn by the Magistrate on such view was based on knowledge or information improperly obtained.

3. That the Magistrate's Court has exceeded its jurisdiction in the case.

(*a*) Because if the Magistrate believed the evidence of Jessie and her witnesses, then the offence is one of rape and not indecent assault and it was not therefore competent for him to convict.

4. That the decision is altogether unwarranted by the evidence in like manner as if the case had been tried by a Jury, there would not have been sufficient evidence to sustain the verdict.

(*a*) Because the Magistrate in dismissing the charge against Goordath and Ramlall (defendants Nos. 4 and 5) believed the *alibi* set up by them, which goes to discredit the testimony of Jessie, whose evidence of the alleged indecent assault, stands uncorroborated.

(*b*) That after the exclusion of the statements made by Jessie to Mrs. Kyte and others as mentioned in paragraph 1 (*b*) there is not sufficient evidence to sustain the verdict.

With regard to 1 (*a*), the Summary Jurisdiction of Magistrate's is founded on the Statute book, and it follows that no punishment can be awarded, under this process, to the person who merely advises or promotes the commission of an offence, without some special enactment. Jervis' Act (11 and 12 Vic. C. 43, S. 5) provides this, and has its counterpart in Section 24 of Ordinance 17 of 1893. The effect of of this section is to give legal sanction to the principles which are applicable to similar offences dealt with indictably, and to apply the law as laid down. All parties engaged in the participation of an act, and a community of purpose at the time of the commission of the crime are liable as principals, and so is the aider and abettor under section 24.

In misdemeanour all persons who are present and abet the fact may be charged as principals in the first degree, provided the offence permits of a participation, or specially as aiders and abettors. (Reg. v. Crisham. Carrington and Marsham, 187.)

I am unable to acquiesce therefore in the contention of counsel for the appellant Anderson, that he should have been charged with aiding and abetting and not with indecent assault, notwithstanding he is punishable, his guilt being proved, as a principal.

At most it would only be such a variance between the information and the evidence as would have entitled the Court, if the defendant were misled, to amend, and adjourn, upon such terms as the Court might think fit, the further hearing of the case. I cannot find on the record that any objection was taken.

Reason 1 (*a*) is overruled.

The second reason of appeal 1 (*b*) refers to statements made by Jessie to Mrs. Kyte and others.

In the opinion of the Court the evidence in this matter as disclosed in the proceedings bring this case within Rex. v. Osborne (1905), 1 K.B. 551, 561, the statements made by Jessie to Mrs. Kyte, were not in answer to questions of a leading, inducing, or intimidating character. Where non-consent is a necessarily legal part of the issue, evidence of fresh complaint is admissible not merely as negativing consent but as being consistent with the sworn evidence of the woman. Jessie, at the first opportunity, commenced the conversation by saying "Dinga (Anderson) do me story to-day." Mrs. Kyte said: "What did he do?" and then Jessie told her. In the opinion of the Court such evidence was properly admitted.

Reasons 2 (*a*) (*b*) and (*c*) refer to the importation of the knowledge of the Magistrate of the *locus* and the conclusions drawn therefrom. It does not appear from the proceedings that there is any evidence to show that the house viewed by the Magistrate was the house where the alleged offence took place, and his conclusions therefore in so far as they are governed by such view cannot be accepted, but after rejection of such there is evidence, which, according to the Magistrate, he believed, which supports his opinion that Jessie's evidence as to her not calling out is to be credited. As he states in his reasons, "I

Digitized by Google

"believe Jessie's evidence that Anderson threatened "her and that she was overpowered by force and "fright." And this may have well accounted for her making no outcry.

Reason 3 (*a*) deals with the Magistrate's alleged excess of jurisdiction. It was within the power of the Magistrate to deal with the matter on the charge before him, and he evidently did not think that it ought to be tried indictably, and so dealt with it.

With regard to reason 4 (*a*), it would almost appear that counsel for the three convicted defendants, and who appeared for all five in the Court below, felt aggrieved at the acquittal of the two. The Magistrate, no doubt, took a lenient view of the case as regards the two whom he acquitted. He might well have convicted them, and his decision is really one of "not proven." The fact that Jessie swore the two men Goordath, and Ramlall, were two of the five men who were engaged in the assault upon her, that they set up an *alibi*, and that the Magistrate gave them the benefit of the doubt, does not necessary mean that he disbelieved her testimony as regards these two men. In Reg. v. Folkes and Ludds (1 Moody 354) the accused men and two others were charged with rape upon one Elizabeth Heythorpe: Ludds was acquitted on the evidence of an *alibi*, but Folkes convicted. Nor can the Court see that in so dismissing the charge the Magistrate believed the *alibi* set up, or even so believing that Jessie's evidence stands uncorroborated. Corroboration was legally, not necessary, but no doubt, very desirable, and all the surounding circumstances amply corroborate her story.

Reason 4 (*b*). Jessie's statement to Mrs. Kyte was admissible in the opinion of the Court, and in addition there were her statements made in the presence of certainly two of the three defendants. Anderson and Poolo. According to Mrs. Sage, "I met "1 and 3 (Anderson and Poolo) and saw Jessie and "asked her what is it; she was crying. Anderson was "close to, and heard Jessie say to me "Dinga (Anderson) went and bring four young men Letter Kenny," "and locked her up, and they had something to do "with her. "I turned to and asked Dinga why he "done that; would you like any young man to treat "your sister like that. He said the girl is my wife, "and I can do what I like with her." Jessie looked mashed up so poorly and fall away like ..... I spoke to Poolo and asked him. He said "you can't blame "me, Dinga bring me, you must blame him." Dinga said nothing ..... There is plenty of evidence besides this, to justify the Magistrate's finding and his decision is affirmed and the appeal dismissed with costs.

Customs Notice.

THERE will be sold at America Stelling, Georgetown, on Friday, 7th August, 1913, at 1 o'clock, p.m., the sloop "Sea Trial" with all tackling, appurtenances, &c., as she now lies at America Stelling, where she may be inspected by intending purchasers.

Terms of Sale:—Cash, on the knock of the hammer, with 2 per cent. Church and Poor.

J. M. REID,
Comptroller of Customs.

Custom House, Georgetown,
25th July, 1913.

Post Office Notice.

ESTABLISHMENT OF A TELEGRAPH OFFICE AT THE POSTAL AGENCY, EVERSHAM, CORENTYNE COAST.

POST OFFICE DEPARTMENT,
Georgetown, British Guiana,
25th July, 1913.

NOTICE is hereby given for general information that arrangements have been made to open a Telegraph Office at Eversham, Corentyne Coast, on the 4th August, 1913.

N. FARRAR,
Postmaster General.

Licensing.

SPECIAL LICENSING MEETING.

POMEROON JUDICIAL DISTRICT.

NOTICE is hereby given that a Special Licensing Meeting will be held in the Magistrate's Court Room, Marlborough, at 10 a.m. on Saturday, the 6th of September, 1913, for the purpose of considering an application from Manoel Jardine Fidelis and Vincent Jardine Fidelis for a certificate to obtain a Retail Spirit Shop License in the house or premises thereto appertaining, situated at Grant Inverness, right bank Pomeroon River.

Justices of the Peace resident in the above-mentioned District are requested to attend at the time and place above-mentioned.

WALTER E. ROTH,
Stipendiary Magistrate.

Marlborough,
22nd July, 1913.

Police.

NOTICE.

REWARD!

A REWARD of Fifty Dollars ($50) will be paid to any person other than a member of the Police Force or Rural Constabulary who will give such information as will load to the arrest and conviction of the woman who gave birth to two children, male and female, and abandoned same (supposedly twins) whose dead bodies were discovered wrapped in a sack in the middle-walk trench at Plantation La Jalousie, West Coast, Demerara, on the 21st June, 1913.

G. C. DE RINZY, Colonel,
Inspector General of Police.

Dated this 22nd July, 1913.

NOTICE.

IN accordance with Section 77, sub-Section 1, Ordinance 10 of 1891, the following unclaimed property at present lying at Morawhanna Police Station will be sold at public auction for cash on the 11th August, 1913, unless previously claimed and ownership satisfactorily proved. Persons wishing to inspect these articles can do so at any time up to day of sale between the hours of 11 a.m. and 4 p.m. All articles purchased must be removed the same day as the purchase is made. A charge of 2 per cent. Church and Poor will be made in addition to the amounts at which all articles are purchased: -

1 box, 2 pairs black trousers, 1 black blouse, 2 coloured shirts, 1 pyjama jacket, 2 cellular shirts, 1 flannel trousers, 2 pairs drawers, 1 flannel, 2 waist belts, 1 tobacco pouch, 1 white shirt, 1 suit white, 1 tweed trousers, 1 waistcoast, 1 evening dress coat, 3 collars, 2 pairs kid gloves, 1 looking glass, 1 pair spectacles, 1 powder puff, 1 whistle and chain, 1 scissors, 4 memo. books, 1 trunk with a quantity of tin, 1 tool-box, 6 soldering bolts, 2 shears, 5 punches, 5 mallets, 3 hammers, 2 cold chisels, 4 files, 1 rule, 1 compass, 1 plier, 1 pincer, 1 seamer, 1 axe, 1 pot, 2 enamel cups, 1 enamel basin, 1 tumbler, 1 tea cup, 1 fry pan, 1 wooden bedstead frame, 1 W. H. stand, 1 goblet, 1 coalpot, 1 brown felt hat, 1 paddle, 1 tweed cap, 1 pair brown boots.

R. J. MANNING,
District Inspector of Police.

Police Headquarters,
Morawhanna, N.W.D.,
24th July, 1913.

Pound Notice.

Vigilance Pound,
1st day of August, 1913.

THERE is impounded at the above-named Pound, one brown she-ass of the following description, viz.:—No brand, no marks. This animal was brought to the Pound on Friday, 25th day of July, 1913, at 6 o'clock, a.m., by P.C. 2,652 Miller, with authority from the Road Officer for trespassing on Vigilance public road, East Coast, Demerara. If not claimed within one week from date it will be publicly sold on Friday, 8th August, 1913, in accordance with Ordinance No. 1 of the year 1866.

JAS. C. WILLIAMS, Sergt.-Major, 1,368,
Pound Keeper.

Electoral Notices.

SOUTH-EASTERN DIVISION OF COUNTY OF ESSEQUEBO.

PURSUANT to the provisions of Ordinance No. 1 of 1891, I, the undersigned Revising Barrister, do hereby give notice that Courts for the revision of he list of Voters for the South-Eastern Division of Electoral District No. 2, the county of Essequebo,

Digitized by Google

for the year 1913-1914, will be held at the times and places following:—

On the 21st August, 1913, at Bartica Court House, immediately after the arrival of the Colonial Contract Steamer from Georgetown;

On the 22nd August, 1913, at Vergenoegen Court House, immediately after the arrival at Tuschen Stelling of the Colonial Contract Steamer from Bartica;

On the 29th August, 1913, at Good Success Court House, Wakenaam, immediately after the arrival of the Colonial Contract Steamer from Suddie.

O. E. L. SHARPLES,
Revising Barrister,
South-Eastern Division
of Electoral District No. 2.

Suddie,
July 26th, 1913.

WESTERN DIVISION OF COUNTY OF DEMERARA.

PURSUANT to the provisions of Ordinance No. 1 of 1891, I, the undersigned Revising Barrister, do hereby give notice that Courts for the revision of the List of Voters for the Western Division of Electoral District No. 1, the county of Demerara, exclusive of the city of Georgetown, for the year 1913-1914, will be held at the times and places following:—

On the 15th August, 1913, at 10 a.m., at La Grange Court House.

At 2 p.m. on the same day at Stewartville Court House.

O. E. L. SHARPLES,
Revising Barrister,
Western Division of Electoral District No. 1.

Suddie,
July 26th, 1913.

ELECTORAL DISTRICT No. 4, BEING THE CITY OF GEORGETOWN.

PURSUANT to the provisions of Ordinance No. 1 of 1891, I, the undersigned Revising Barrister, do hereby give notice that Court for the revision of the List of Voters for the Electoral District No. 4, being the City of Georgetown, for the year 1913-1914, will be held at the time and place following:—

On Wednesday, the 20th August, 1913, at 10.30 a.m., at the City Magistrate's Court, Georgetown.

H. K. M. SISNETT,
Revising Barrister,
Electoral District No. 4, Georgetown.

Georgetown, Demerara,
2nd August, 1913.

COUNTY OF BERBICE (EXCLUSIVE OF TOWN OF NEW AMSTERDAM.)

PURSUANT to the provisions of Ordinance No. 1 of 1891, I, the undersigned Revising Barrister, do hereby give notice that Courts for the revision of the List of Voters for Electoral District No. 3, being the county of Berbice, exclusive of the town of New Amsterdam for the year 1913-1914, will be held at the times and places following:—

At Fort Wellington Court House, on Monday, 18th August, at 8 a.m.

At Reliance Court House, on Tuesday, 19th August, at 9.30 a.m.

At Springlands Court House, on Saturday, 23rd August, at 11 a.m.

At Whim Court House, on Saturday, 23rd August, at 3 p.m.

At Sisters Court House, on Thursday, 28th August, at 9.30. a.m.

W. J. DOUGLASS, LL.B., B.A.,
Revising Barrister,
Electoral District No. 3.

New Amsterdam,
2nd August, 1913.

ELECTORAL DISTRICT No. 4.—BEING THE CITY OF GEORGETOWN.

LIST of names of persons whose names appear on Voters' List for ensuing year, objected to, by a person whose name also appears on such Voters' List.

Nil.

M. J. C. de FREITAS,
Registering Officer,
Electoral District No. 4, being the
City of Georgetown.

Georgetown,
5th August, 1913.

ELECTORAL DISTRICT NO. 4.—BEING THE CITY OF GEORGETOWN.

LIST of claims to have name inserted on List of Voters for the ensuing year:—

No.	Date of Registration.	Name.	Residence.	Nature of Qualification.
	29th June, 1913.	Isaac E. McLean.	23, North Road, Georgetown.	Income.

M. J. C. de FREITAS,
Registering Officer,
Electoral District No. 4, City of Georgetown.

5th August, 1913.

Public Works Department

TENDERS are invited for Painting at the Orphan Asylum, Georgetown.

2. Specification may be seen, and Surety Letter and Tender Forms obtained at the Office of the Colonial Civil Engineer, Georgetown, and at the Public Works Department Office in New Amsterdam.

3. Tenders marked "Tender for Painting at the Orphan Asylum," to be delivered at the Office of the Colonial Civil Engineer, Georgetown, until noon on Wednesday, the 6th day of August, 1913.

4. Each Tender must be accompanied by a surety letter on the proper form signed by two persons of known responsibility prepared to bind themselves with the party tendering to execute a Contract for the faithful performance of the work, in the event of his tender being accepted.

5. The acceptance of the lowest or any Tender is not guaranteed.

R. J. SCOTT BUSHE,
Acting Colonial Civil Engineer.

Georgetown, 22nd July, 1913.

TENDERS are invited for Painting Police Station, Kingston, Quarter Master's Store, Georgetown.

2. Specifications may be seen, and Surety Letter and Tender Forms obtained at the Office of the Colonial Civil Engineer, Georgetown, and at the Public Works Department Office in New Amsterdam.

3. Tenders marked "Tender for Painting Kingston Quarter Master's Store," to be delivered at the Office of the Colonial Civil Engineer, Georgetown, until noon on Wednesday, the 6th day of August, 1913.

4. Each Tender must be accompanied by a surety letter on the proper form signed by two persons of known responsibility, prepared to bind themselves with the party tendering to execute a Contract for the faithful performance of the work, in the event of his tender being accepted.

5. The acceptance of the lowest or any Tender is not guaranteed.

R. J. SCOTT BUSHE,
Acting Colonial Civil Engineer.

Georgetown, 22nd July, 1913.

TENDERS are invited for painting Stables and Orderly Quarters, Brickdam Police Station, Georgetown.

2. Specification may be seen, and Surety Letter and Tender Forms obtained at the Office of the Colonial Civil Engineer, Georgetown, and at the Public Works Department Office in New Amsterdam.

Digitized by Google

3. Tenders marked "Tender for Painting at Brickdam Station" to be delivered at the Office of the Colonial Civil Engineer, Georgetown, until noon on Wednesday, the 6th day of August, 1913.

4. Each Tender must be accompanied with a Surety Letter on the proper form signed by two persons of known responsibility prepared to bind themselves with the party tendering to execute a Contract for the faithful performance of the work, in the event of his tender being accepted.

5. The acceptance of the lowest or any Tender is not guaranteed.

R. J. SCOTT BUSHE,
Acting Colonial Civil Engineer.
Georgetown, 22nd July, 1913.

TENDERS are invited for extending the Paddy Store at the Botanic Gardens, Georgetown.

2. Drawings and Specifications may be seen, and Surety Letter and Tender Forms obtained at the Office of the Colonial Civil Engineer, Georgetown.

3. Tenders marked "Tender for Extension of Paddy Store at the Botanic Gardens" to be delivered at the Office of the Colonial Civil Engineer, Georgetown, until noon on Wednesday, the 6th day of August, 1913.

4. Each Tender must be accompanied by a Surety Letter on the proper form signed by two persons of known responsibility prepared to bind themselves with the party tendering to execute a Contract for the faithful performance of the work, in the event of his tender being accepted.

5. The acceptance of the lowest or any Tender is not guaranteed.

R. J. SCOTT BUSHE,
Acting Colonial Civil Engineer.
Georgetown, 22nd July, 1913.

TENDERS are invited for painting the Quarters occupied by the Lands and Mines Officer at Marlborough, Pomeroon.

2. Specification may be seen, and Letter and Tender Forms obtained at the Office of the Colonial Civil Engineer, Georgetown, and at the Public Works Branch Office, Suddie.

3. Tenders marked "Tender for Painting Lands and Mines' Quarters, Marlborough," to be delivered at the Office of the Colonial Civil Engineer, Georgetown, until noon on Wednesday, the 20th day of August, 1913.

4. Each tender must be accompanied by a letter signed by two persons of known responsibility prepared to bind themselves with the party tendering to execute a contract for the faithful performance of the work, in the event of his tender being accepted.

5. The acceptance of the lowest or any tender is not guaranteed.

R. J. SCOTT BUSHE,
Acting Colonial Civil Engineer.
Georgetown, 1st August, 1913.

Harbour Master's Notice.

SCHOONER FOR SALE.

THE acting Harbour Master, orsome one duly authorized by him, will put up for sale on Tuesday, 19th August, 1913, at 1.30 p.m., at Public Works Department Wharf, by public auction, the Pilot Tender "Ibis," of 89 tons register, length 80 feet, breadth 20 feet, depth 10 feet, built at Rotherhithe, England, in 1887. This vessel has only recently been refitted with an entire set of sails, which have been very little used and also has a spare set, her hull below waterline is, however, in bad condition. Inspection invited.

She may be seen at any time on application being made at Harbour Master's Office or on board.

L. H. J. TINNEY,
Acting Harbour Master.

Miscellaneous.

SUMMARY OF REPORTS OF ESTATES' HOSPITAL FOR THE WEEK ENDING SATURDAY, 14TH JUNE, 1913.

	In-Patients.			Out-Patients.		
	M.	F.	T.	M.	F.	T.
Remaining from last week	499	210	709	112	75	187
Admitted during Week...	365	169	534	87	55	142
Discharged during week...	383	179	562	101	55	156
Died during week ...	5	6	11	...	...	...
Remaining at end of week	476	194	670	98	75	173
Increase	...	...	...	...	...	...
Decrease	23	16	39	14	...	14

E. D. ROWLAND,
Acting Surgeon General.

Digitized by Google

BRITISH GUIANA.—MEDICAL DEPARTMENT.

ABSTRACT OF REPORTS OF HOSPITALS AT THE UNDERMENTIONED INSTITUTIONS.

FOR THE WEEK ENDING SATURDAY, 14TH JUNE, 1913.

HOSPITALS AT	Remaining from last Week.			Admitted in the Week.			Discharged in the Week.			Died in the Week.			Remaining at the end of the Week.			Increase.	Decrease.	Number of Inmates.			Percentage of Sickness.	REMARKS.
	M.	F.	T.	M.	F.	T.	M.	F.	T.	M.	F.	T.	M.	F.	T.	Total.	Total.	M.	F.	T.	Total.	
H. M. P. Settlement ...	14	...	14	19	...	19	10	...	10	...	...	...	23	...	23	9	...	238	...	238	13·9	
Georgetown Prison ...	4	...	4	1	...	1	3	...	3	...	...	...	2	...	2	...	2	99	28	127	3·9	
New Amsterdam Prison ...	1	2	3	5	...	5	2	...	2	...	...	...	4	2	6	3	...	60	13	73	10·9	
Suddie Prison ...	...	...	...	1	...	1	1	...	1	...	...	...	...	...	...	...	...	16	9	25	4·	
Onderneeming Industrial School ...	...	...	...	...	...	...	...	...	...	...	...	...	...	...	...	...	...	114	...	114	...	
Total ...	19	2	21	26	...	26	16	...	16	...	...	...	29	2	31	12	2	527	50	577	8·1	

E. D. ROWLAND,
Acting Surgeon General.

Digitized by Google

PUBLIC HOSPITALS.—BRITISH GUIANA.

RETURN FOR THE WEEK ENDING SATURDAY, 14TH JUNE, 1913.

HOSPITAL AT	Remaining from last Week.			Admitted.			Discharged recovered.			Discharged for other causes.			Died.			Remaining at the end of the week.			Out-patients.		
	M.	F.	T.	M.	F.	T.	M.	F.	T.	M.	F.	T.	M.	F.	T.	M.	F.	T.	M.	F.	T.
Georgetown ...	235	169	404	82	74	156	27	40	67	41	28	69	11	10	21	238	165	403	172	230	402
New Amsterdam ...	67	53	120	27	27	54	9	10	19	6	17	23	2	2	4	77	51	128	147	173	320
Suddie	29	14	43	11	8	19	3	3	6	2	1	3	1	1	2	34	17	51	39	38	77
Bartica	3	1	4	5	1	6	1	...	1	...	...	...	...	...	...	7	2	9	7	5	12
Morawhanna ...	8	5	13	5	...	5	...	2	2	5	3	8	...	...	...	8	...	8	33	25	58
Potaro	1	...	1	1	...	1	...	...	...	...	...	...	...	...	...	...	3	...	11	2	13
Arakaka	4	...	4	4	3	7	...	...	...	1	...	1	...	...	...	7	...	10	7	...	7
Total ...	347	242	589	135	113	248	40	55	95	55	49	104	14	13	27	371	238	609	416	473	889
PUBLIC ASYLUMS.																					
Lunatic Asylum ...	437	286	723	1	...	1	1	...	1	...	...	...	...	...	...	437	286	723	...	...	...
Leper Asylum ...	271	123	394	3	...	3	...	...	...	...	...	...	...	...	...	274	123	397	...	...	...
Total ...	708	409	1,117	4	...	4	1	...	1	...	...	...	...	...	...	711	409	1,120	...	...	...

PUBLIC DISPENSARIES.

DISPENSARIES AT	OUT-PATIENTS.		
	M.	F.	T.
Georgetown No. 1	31	82	113
Do. No. 2	13	53	66
Do. No. 3	...	...	...
Albouy's Town Medical Station	14	37	51
Demerara River	20	25	45
Berbice do.	8	...	8
Upper Pomeroon River	4	6	10
Lower Pomeroon River	11	9	20
Moruca	3	3	6
Total	104	215	319

E. D. ROWLAND,
Acting Surgeon General.

Digitized by Google

Immigration.

NOTICE.

AMENDMENT TO REGULATIONS REGARDING THE WEIGHT, SPEED, &c., OF VEHICLES ON PUBLIC ROADS, MADE BY THE GOVERNOR AND COURT OF POLICY UNDER SECTION 22 OF THE ROADS ORDINANCE, 1910.

ON donkey carts having two wheels no tyre shall be less than two inches in width and on donkey carts having four wheels and on all mule carts no tyre shall be less than three inches in width, and on all bullock carts no tyre shall be less than four inches in width.

By Order,

W. CRAWFORD,

Acting Immigration Agent General.

26th July, 1913.

इमतिहार ॥

लात साहिब बहादुर और कानूनी पनचायत ने कानून दुरूस्त किये हैं बाबत बोझ और चाल गाड़ियों को जो सरकारी सड़क पर चलते हैं। याने

जरूर है कि गधे के गाड़ियों को जिस में दो पहिये हैं उनके चक्कर का घेर और तख के लोहा चौड़ाई दो ईंच से कमती नहीं होवे और जिस गधे के गाड़ियों में चार पहिये हैं उनके चक्कर का घेर और तख के लोहा के चौड़ाई तीन ईंच से कमती नहीं होवे और सब खच्चर के गाड़ियों की पहिये के चक्कर का घेर और तख के लोहा चौड़ाई तीन ईंच से कमती नही होवे। और सब बैल के गाड़ियों के पहिये के चकर का घेर और तख के लोहा चौड़ाई चार ईंच से कमती नहीं होवे ॥

W. CRAWFORD,

दिपटी इमिग्रेशन एजण्ट जनरेल.

तः २६ माह जुलाई,

सन १९१३ ई॰ ॥

GEORGETOWN, DEMERARA.—Printed and Published every *Wednesday and Saturday*, and on such Extraordinary Days as may be directed by His Excellency the Governor, by "The Argosy" Company, Limited, at their Office, Lot 35, Water Street, Robb's Town. Subscription—Four Dollars per annum; Single Copies, 4 Cents. Wednesday, 6th August, 1913.

Digitized by Google

VOL. XXXVII. No. 66.

2,415

The Official Gazette

OF BRITISH GUIANA.

Published by Authority of His Excellency the Governor.

GEORGETOWN, SATURDAY, AUGUST 9TH, 1913.

Government Notice.

GOVERNMENT SECRETARY'S OFFICE,
Georgetown, Demerara,
340. 8th August, 1913.

THE following Regulations, which it is proposed to introduce into the Court of Policy, are hereby published for general information.

By Command,
CLIFTON GRANNUM,
Acting Government Secretary.

REGULATIONS TO GOVERN THE ENTRY OF GOODS UNDER THE BRITISH PREFERENTIAL TARIFF IN BRITISH GUIANA MADE UNDER THE CUSTOMS ORDINANCE, 1884, AS AMENDED BY THE CUSTOMS (CANADIAN RECIPROCITY) ORDINANCE, 1913.

1. The Regulations made by the Comptroller of Customs under Section 10 of the Customs Ordinance, 1884, as amended by the Customs (Canadian Reciprocity) Ordinance, 1913, and approved by the Governor and Court of Policy on the 13th day of May, 1913, are hereby amended as follows :—

Regulation No. 5 is cancelled and the following substituted therefor :—

Certificates of Origin for goods consigned direct from the country of origin or manufacture need only be verified by the signature of the Exporter or his duly authorised representative. Certificates of Origin for goods *not* consigned direct in order to be valid must be attested to in British countries before a Collector or other Principal Officer of Customs, Notary Public or other official authorized to administer oaths, and in other countries before a British Consul, and such attested certificates must bear the autograph signature of the authority issuing the same, together with the Seal of Office, if any.

No certificate shall be valid after the expiry of six months from the date of issue.

Made by the Comptroller of Customs under Section 10 *of the Customs Ordinance,* 1884, *as amended by the Customs (Canadian Reciprocity) Ordinance,* 1913, *and approved by the Governor and Court of Policy on the day of August,* 1913.

Digitized by Google

Schedule A is cancelled and the following substituted therefor:—

APPENDIX II.

SCHEDULE A.

FORM I.

CERTIFICATE OF ORIGIN FOR THE ENTRY UNDER THE CANADA-WEST INDIES PREFERENTIAL TARIFF OF ARTICLES CONSIGNED DIRECT FROM THE COUNTRY OF ORIGIN OR MANUFACTURE.

(1) Insert the word Partner, Manager, Chief Clerk or Principal Official, giving rank as the case may be.

I, hereby certify that I am (1) of the Exporter (8) of the articles included in this certificate, and that I am duly authorized to make and sign this certificate on behalf of the said Exporter (8)

(2) Country of origin or manufacture.

I have the means of knowing and I do hereby certify that the merchandize designated below is of (2) growth produce or manufacture,

(3) Port of ultimate destination.

which merchandize is to be shipped to (3) consigned to

(4) Address.

, merchant at (4) . And I further certify that I have the means of knowing that in the case of manufactured goods a substantial portion

(5) Country of manufacture.

of the labour of (5) has entered into the production of every manufactured article included in this certificate of origin, to the extent in each article of not less than one-fourth of the value of every such article in its present condition.

Name and address of exporter.

Port of Shipment.

Marks.	Numbers.	Number and description of packages and description of goods.	Quantity.	Value.

So certified under my responsibility.

Signature.....

Dated at this day of 191 .

(This certificate ceases to be valid after six months from date of issue.)

Digitized by Google

APPENDIX III.

SCHEDULE A.

FORM II.

CERTIFICATE OF ORIGIN FOR ENTRY UNDER THE CANADA-WEST INDIES PREFERENTIAL TARIFF OF ARTICLES NOT CONSIGNED DIRECT FROM THE COUNTRY OF ORIGIN OR MANUFACTURE.

(To be attested to in British Countries before a Collector or other Principal Officer of Customs, Notary Public or other official authorised to administer oaths, and in other countries before a British Consul.)

I certify that M being a duly authorised representative of M } Producer or Manufacturer, } Merchant or Trader of has declared before me on his responsibility that the merchandise designated below is of (1) growth, produce or manufacture as shown by reliable invoices presented to me by the exporter, which merchandise is to be shipped to (2) consigned to merchant at (3) and he further declares that in the case of manufatured goods a substantial portion of the labour of (4) has entered into the production of every manufactured articles included in this certificate of origin, to the extent in each article of not less than one fourth of the value of every such article in its present condition.

(1) Country of origin or manufacture.

(2) Port of ultimate destination.

(3) Address.

(4) Country of manufacture.

He also declares that the undermentioned goods are in the original packages in which they were exported from , and that such goods have been under continuous Customs supervision whilst in and have not been altered in nature, quality or value since their exportation from

Name and address of Exporter.

Port of Shipment.

Marks.	Numbers.	Number and description of packages and description of goods.	Quantity.	Value.

So declared under my responsibility.

.....Signature of declarant.

..... Signature and seal (if any) of the issuing authority.

Dated at this day of 19 .

(This certificate ceases to be valid after six months from date of issue.)

Digitized by Google

Government Notices.

GOVERNMENT SECRETARY'S OFFICE,
Georgetown, Demerara,
341. 8th August, 1913.

HIS Excellency the Governor has been pleased to grant to Captain Bernard Vidal Shaw, Superintendent of the Penal Settlement, three months leave of absence on full salary from the 3rd instant, with an extension of leave on half salary for three months.

---

342. 8th August, 1913.

REFERRING to Government Notice No. 341 of even date, His Excellency the Governor has been pleased to make the following appointments consequent on the leave of absence granted to Captain Bernard Vidal Shaw, Superintendent of the Penal Settlem nt:—

Robert Campbell Pook, Esquire, acting Superintendent of the Georgetown Prison, to act as Superintendent of the Penal Settlement;

Joseph Benjamin King, Esquire, Keeper, New Amsterdam Prison, to act as Superintendent, Georgetown Prison; and

First Class Warder McKenzie to act as Keeper, New Amsterdam Prison.

---

343. 8th August, 1913.

HIS Excellency the Governor has been pleased to grant to J. A. Smith, Esquire, Registrar of Births and Deaths for Division No. 2 of the West Bank Demerara District, leave of absence for one month from the 3rd instant, and to appoint J. A. James, Esquire, Deputy Registrar of the District, to act as Registrar.

---

344. 8th August, 1913.

REFERRING to Government Notice No. 179 of the 30th April last, His Excellency the Governor has been pleased to grant to Miss Lilian G. Newsum, First Clerical Assistant, Savings Bank Branch of the Post Office Department, an extension of leave of absence on half salary for two months from the 1st instant.

---

345. 8th August, 1913.

HIS Excellency the Governor has been pleased to grant to Frederic Arthur Long, Esquire, District Engineer, Public Works Department, three months leave of absence on full salary from the 28th July, with an extension of leave on half salary for one month, and to appoint Leonard Mould Nightingale, Esquire, Third Class Officer, Department of Lands and Mines, to act as District Engineer during such absence or until further orders.

---

346. 8th August, 1913.

REFERRING to Government Notice No. 114 of the 22nd March, 1913, the Secretary of State for the Colonies has been pleased to grant to John Reginald Muss, Esquire, Fourth Class Officer, Department of Lands and Mines, an extension of his leave of absence for two months from the 30th June.

---

347. 8th August, 1913.

HIS Excellency the Governor has been pleased to appoint Charles Griffin Parnell, Esquire, to be a Commissioner to administer Oaths to Affidavits.

---

348 8th August, 1913.

REFERRING to Government Notice No. 182 of the 30th April, His Excellency the Governor has been pleased to grant to the Reverend A. T. Collins, Registrar of Births and Deaths, an extension of his leave of absence for two months from the 1st instant.

---

349. 8th August, 1913.

HIS Excellency the Governor has been pleased to grant to Mr. J. C. R. Bennernagel, First Marshal in the Registrar's Department, leave of absence on full salary for one month and twenty days from the 11th instant.

---

350. 8th August, 1913.

HIS Excellency the Governor has been pleased to appoint J. A. Kingsland, Esquire, to be a member of the Board of Guardians of the Poor in the Demerara River Fiscal District.

---

351. 8th August, 1913.

THE Very Reverend Dean Sloman has been duly nominated to represent the Managers of Schools of the Church of England on the Board of Education *vice* the Venerable Archdeacon Josa, resigned.

---

352. 1st August, 1913.

CONSEQUENT on the appointment of Robert John Scott Bushe, Esquire, A.M.I.C.E., to act as Colonial Civil Engineer, His Excellency the Governor has been pleased to make the following acting appointments in the Public Works Department:—

Leonard Percival Hodge, Esquire, A.M.I.C.E., Assistant Engineer and Draughtsman, to act as Assistant Colonial Civil Engineer.

John James Eaton Shore, Esquire, District Engineer, to act as Assistant Engineer and Draughtsman.

His Excellency the Governor has further been pleased to appoint Richard Bertie Butts, Esquire, to be Road Officer for the Main Road from Abary Creek to Rosignol Stelling.

By Command,

CLIFTON GRANNUM,
Acting Government Secretary.

Digitized by Google

Militia and Volunteer Orders.

BY COLONEL G. C. DE RINZY,
Commandant, British Guiana Local Forces,
Headquarters, Georgetown,
8th August, 1913.

DUTIES.

1. N.C. Officer on duty for the ensuing week:—Sergt. McPherson.
Next for duty:—Corpl. McWatt.

ARTILLERY.

PARADES.

2. The following is the detail of parades for the ensuing week:—
Tuesday, 5 p.m.—Musketry Preliminary Drills under Section Commanders.
Thursday, 5 p.m.—Musketry Preliminary Drills under Section Commanders.
Friday, 5 p.m.—Lecture on Visual Training and Judging Distance. (Paid.)

RESERVE.

3. The undermentioned man having completed his original period of service is struck off the strength and transferred to the Reserve accordingly:—
No. 1,851 Gr. Wight.
He is hereby directed to return his uniform and equipment to the Quarter Master Store not later than the 14th instant.

RE-ENROLMENT.

4. The undermentioned N.C. Officer having completed his original period of service has been permitted to re-enrol for a further period of three years:—
No. 1,761 Corpl. Bentham.

VOLUNTEERS.

PARADES.

5. The following is the detail of parades for the ensuing week:—
Tuesday, 5 p.m.—Musketry Preliminary Drills for "A" and "B" Companies.
Thursday, 5 p.m.—Musketry Preliminary Drills for "A" and "B" Companies.
Friday, 5 p.m.—Visual Training and Judging Distance Practice.

N.C. Officers and men will commence to fire their annual course of Musketry for 1913 on Tuesday, the 19th August, 1913.

MARTINEZ SHIELD COMPETITION.

6. There will be a Practice shoot for the members of the team on Tuesday and Wednesday, the 12th and 13th instant.

POLICE SPORTS.

7. The Police sports have been cancelled until October, date will be notified later.

A. B. ROSE, Captain,
Staff Officer, Local Forces.

Registrar's Notices.

REGISTRAR'S OFFICE,
British Guiana,
31st July, 1913.

IN the matter of the application by Frederick Lamplough, Consulting Engineer, of 53a Pall Mall, London, England, for a patent for an invention for "Improvements in or relating "to a process and apparatus for the conversion "of heavy hydrocarbons into lighter hydro-"carbons."

I DO hereby intimate to all to whom it may concern that on the 29th July, 1913, I accepted a complete specification of the said invention, and that any person may, within two months from the date of this advertisement of my acceptance of the said complete specification, give notice in writing, at the Registrar's Office aforesaid, of opposition to the grant of the said patent, in terms of section 10 (1) of the Patent Ordinance, 1902.

B. S. NEWSAM,
Acting Registrar.

REGISTRAR'S OFFICE,
British Guiana,
1st August, 1913.

In the matter of the application by Joseph Arthur King, of 237, Camp Street, Georgetown, in the colony of British Guiana, Solicitor, for a Patent for an invention for "Improvements relating to the extraction of juice from sugar cane and similar saccharine material."

I DO hereby intimate to all to whom it may concern that on the 1st August, 1913, I accepted a complete specification of the said invention, and that any person may, within two months from the date of this advertisement of my acceptance of the said complete specification, give notice in writing, at the Registrar's Office aforesaid, of opposition to the grant of the said Patent in terms of section 10 (1) of the Patent Ordinance, 1902.

B. S. NEWSAM,
Acting Registrar.

Judicial Notice.

SUPREME COURT OF BRITISH GUIANA.

COUNTY OF DEMERARY.

APPELLATE JURISDICTION.

HEARING LIST.

THE following appeal is fixed for hearing on the undermentioned date:—

Appellant.	Respondent.
FRIDAY, 15TH AUGUST, 1913.	
CECILIA INCE ...	PETER WONG.
J. S. Johnson, Counsel.	P. N. Browne, Counsel.

B. S. NEWSAM,
Acting Registrar.

Registrar's Office of British Guiana, Victoria Law Courts, Georgetown, Demerara, this 8th day of August, 1913.

SUPREME COURT OF BRITISH GUIANA.

APPELLATE JURISDICTION.

THIS 26TH DAY OF JULY, 1913.

DARE
versus
SUB-INSPECTOR CRAIG.

The following judgment was read:—

HILL, (Acting J.): This is an appeal from the decision of a Magistrate convicting appellant of unlawfully molesting the Reverend L. J. Rowe, a minister of religion, whilst lawfully celebrating a religious rite, contrary to law.

The reasons of appeal are:—

1.—(*a.*) Because the evidence does not establish that Mr. Rowe is a minister of religion;

(*b.*) That even if he is a minister of religion the evidence does not establish molestation, or that Mr. Rowe was at the time of the alleged molestation, engaged in the celebration of a religious rite;

(*c.*) That a minister of religion merely being driven in a carriage in a funeral procession along the public highway is not thereby celebrating a religious rite.

(*d.*) That the alleged molestation took place on a public highway and a public highway is not a place within the meaning of the section;

(*e.*) That the Magistrate was wrong in convicting the appellant because he was only asserting a *bona fide* claim to conduct the funeral procession.

(2.) That the decision is unwarranted by the evidence in like manner as if the case had been tried by a jury, there would not have been sufficient evidence to sustain a verdict.

(*a.*) For the reasons set out above in paragraphs 1 (*a*) (*b*) (*c*) (*d*) and (*e*).

Reason 1 (*a.*) The evidence establishes that Mr. Rowe is a minister of religion.

Reasons 1 (*b*) (*c*) (*d*) were in effect taken together. The evidence, in the opinion of the Court, establishes molestation. A funeral ceremony or service is a religious rite or order. According to the Book of Common Prayer it is spoken of as "The Order for the Burial of the dead." The corpse is taken into the Church, the Priest meeting it, and after the service in the Church, "when they come to the grave" certain prayers are said by the Priest. The "order" or "rite" is a continuous one, beginning at

Digitized by Google

the Church and finishing at the grave. It appears from the evidence that having concluded that part of the service held in the Church, a procession was formed and started for the cemetery at which place the funeral service was to have been completed by Mr. Rowe. Mr. Rowe drove in a carriage. It does not appear to the Court to affect the question whether the "Gardeners" or the "Guild" provided the carriage in which he drove. On the way to the cemetery the molestation took place.

After considering Cope v. Barber, *et al* (L.R. 7 C.P. 393), the Court is of opinion that at the time of molestation, he was engaged in celebrating a religious rite. In that case the Court upheld the Magistrates in their decision that Barber and others (Church Wardens) had not been guilty of the offence charged, that was, of "molesting the Reverend Cope, a Clergyman in Holy Orders, celebrating Divine Service." The facts were that the Reverend Cope went into the body of the Church and commenced collecting the offertory whilst another clergyman read the offertory sentences. He was molested by Barber and others in so doing and the Magistrates decided, and were upheld, that he was not molested while celebrating Divine Service.

Willes, J., at p. 402 is thus reported:—

"In this case the appellant is said to have been "molested whilst ministering or celebrating a rite "or office. He was collecting or attempting to "collect the offertory. In passing from the pulpit or "the reading desk to the communion table, the "Clergyman is on his way to do his duty. So whilst "returning. He is entitled to the protection of the "Act whilst ministering or celebrating any rite or "office, or making any movement towards, in or after "such celebration," and it was held the collection of alms did not bring him within the protection of the section.

In the opinion of the Court, Mr. Rowe, when on the way from the Church to the Cemetery to conclude the funeral service, was on the way to do his duty and was "making a movement in" the celebration of a religious rite.

Reason 1 (*d.*) In considering whether the highway is a place within the meaning of the section, local conditions have to be taken into account. If the place of burial had been in the Churchyard, and the reverend gentleman had been molested whilst walking from the Church to the grave, there would clearly have been a molestation of him within the section, and the fact that he was molested whilst driving from the Church to the Cemetery, does not preclude him from his remedy under the section.

Reason 1 (*e.*) Appellant was guilty of an offence under the section. He molested the Reverend Rowe, not because he (appellant) thought Mr. Rowe had no right to be celebrating a religious rite, but because the order of the procession was not to his liking. His *bona fides* does not affect the question.

The conviction is affirmed and the appeal dismissed with costs.

HUTSON.

versus

MAYOR AND TOWN COUNCIL AS LOCAL AUTHORITY OF THE URBAN SANITARY DISTRICT, CITY OF GEORGETOWN.

The following decision was read:—

Hill, (Acting J.): This is an appeal from the decision of a Magistrate convicting appellant of an infringement of the Mosquito By-laws of 1907, made by the respondents under Section 179 of the Local Government Ordinance, 1907.

The reasons of appeal are:—

1 (*a*). Because the evidence of Henry Aaron Britton, Sanitary Inspector, proved that the vat in question had been screened in terms of the Mosquito Prevention By-laws, 1907, but that such screening had got into disrepair.

(*b.*) Because the learned Magistrate was wrong in holding that By-Law 2 of the Mosquito Prevention By-Laws, 1907, under which the complaint was preferred imposed the obligation on owners to keep screened all vats, tanks, or other vessels, after the same had been screened within the period provided by By-Law 5.

(*c*). Because the complainant was not remediless inasmuch as section 1 of the Mosquito Ordinance, 1910, fully provided against disrepair of vats and tanks.

The three reasons were, in effect, argued together.

The Section 179 (4) of the Local Government Board Ordinance, 1907, is as follows:—

"Every Local Authority may make By-Laws for "the cleansing and rendering mosquito proof of "tanks, vats and other receptacles for the storage of "water, and in such By-laws may prescribe the "means by which such tanks, vats, and receptacles "shall be made and kept mosquito proof."

The By-law made under that section is No. 2 of the By-laws of 1907, viz:—

"All vats, tanks, or other vessels, shall be screened, with mosquito proof wire-netting or other "suitable material so as to prevent the entrance into "or exit of mosquitos from such vats, or tanks, or "other vessels."

The construction to be put on By-laws framed under the provisions of an Ordinance, are not to be as rigidly interpreted as in the case of the interpretation of an Ordinance itself. A By-law is a legally authorised restriction on an otherwise legal liberty of action. If valid it has the force of law within the sphere of its legal operation, and if inconsistent it is *ultra vires*, but where not inconsistent, it has the force and effect of law. A reasonable common sense view should be taken of By-laws, and it is necessary to consider the body to whom the power is entrusted, and the object of giving them this power. One should not seek to defeat them because of some fantastic suggestions as to how they become unreasonable, or inoperative by a suggested omission, as in this case, of the words, "and kept screened." This is in accordance with the views expressed by Russell of Killowen, L.C.J., in Kruse v. Johnson, 62 J.P. 469, where he differentiates between the Court watching jealously By-laws made by companies carrying on businesses for their own profit, although incidentally for the advantage of the public, and bodies of a public representative character entrusted with delegated authority. In this latter event, he considers the consideration of such By-laws should be approached from a different standpoint, they ought to be supported, if possible, they ought to be, as has been said, "benevolently" interpreted. In the case of Kruse v. Johnson, the validity of the By-law was questioned, in the case under appeal its validity is not questioned, but it is suggested that its operation is restricted by the omission of certain words which if such a contention were upheld would render the By-law, in so far as its continuity of operation is concerned, a dead letter.

Even if, therefore, the Court held that it was a *casus omissus*, it might feel justified in reading into the words "screened" something more than a single act, but a "continuous" screening. The Court, however, considers that the section and By-law thereunder must be read and construed together, and is of opinion that when the Local Authority exercised its statutory power to render mosquito proof all vats, and to prescribe the means by which such vats "shall be made *and kept* mosquito proof," by requiring, in By-law 2, that "all vats shall be screened with "mosquito proof wire-netting, or other suitable "material, so as to prevent the entrance into, or "exit of mosquito from such vats," &c., it meant, and, in effect, said, that the screening must be of such material as will not only make the vat mosquito proof, but keep it mosquitos proof, and if the screening is allowed to get into such disrepair, as will permit the ingress, and egress, of mosquitos, there is non-compliance with the By-law.

The Magistrate was right in convicting, and his decision is affirmed, and the appeal dismissed with costs.

LIMITED JURISDICTION.

THIS 26TH DAY OF JULY, 1913.

J. TURTON.

versus

M. VIEIRA *et al.*

The following Judgment was read:—

Earnshaw, C.J. (Acting): This is an application to the Court by the plaintiff for an order of revivor in the above action.

The defendants oppose the application on the ground that the plaintiff is out of time, and under Order xxxii, Rule 5 (2) is absolutely precluded from obtaining such an order.

The pertinent words of the Rule are as follows:—

"If in any action whatever there has been no proceeding for one year from the last proceeding had, the action shall be deemed altogether abandoned and incapable of being received."

This application was filed on the 9th July, 1913.

On the 11th July, 1912, the defendants' solicitor formally filed a withdrawal of an application to place the action on the hearing list.

On the 28th May, 1912, the defendants had applied to have the case placed on the hearing list. If filing a withdrawal of that application is not a "proceeding" then it is clear the plaintiff is now out of time.

After considering the point I have come to the conclusion that the word "proceeding" in the Rule must mean some step foward in the action which would have the effect of advancing the action.

Digitized by Google

The withdrawal of an application to have an action placed on the hearing list is clearly not such a step forward. It is a step backward, a regression, not an advance.

I therefore find that the last proceeding had in this action before this application was on the 28th May, 1912.

It is therefore incapable of being revived and the application is dismissed with costs.

Summary Summations.

BRITISH GUIANA.

COUNTY OF DEMERARY.

AT the request and instance of the Receiver General of British Guiana, I, the undersigned Bailiff, do hereby summoned the proprietor or proprietors, representative or representatives of lot 23, Plantation Hague situate on the west sea coast of the county of Demerary and colony of British Guiana, to pay within six (6) days to the Receiver General of British Guiana through the Crown Solicitor of British Guiana, at his office in the Victoria Law Courts, Georgetown, the sum of 26 cents, being interest at the rate of six per cent. per annum from the 3rd day of April, 1911, to the 4th day of June, 1913, on the the sum of $2.06, being the balance of the sum of $4.18, the proportionate share of Sea Defence Debt due to the Colony of British Guiana by the said Lot 23 when the Government acquired the whole of the said Plantation Hague at Execution Sale on the 3rd day of April, 1911, as per account attached hereto, with costs. On pain of law.

Demerary, this 2nd day of August, 1913.

J. T. ROBERTS,
Bailiff.

The Proprietor or Proprietors, Rrepresentative or Representatives of Lot 23, Plantation Hague,
To The Colony of British Guiana, Dr.

To interest at 6 per cent. per annum from the 3rd day of April, 1911, to the 4th day of June, 1913 (2 years and 62 days) on the sum of $2.06, being the balance of the sum of $4.18, the proportionate share of Sea Defence Debt due to the Colony of British Guiana by the above lot when the Government acquired the whole of the said Pln. Hague at Execution Sale on the 3rd day of April, 1911 $0 26

Correct.

F. FOWLER,
Commissioner of Lands and Mines.

GEO. D. BAYLEY,
Acting Receiver General.
4th June, 1913.

$0 26.

I hereby certify that the above amount is due by the proprietor of Lot 23, Pln Hague, under the provisions of Ordinance 2 of 1883.

GEO. D. BAYLEY,
Acting Receiver General.

A true copy.
J. D. Rohee,
Marshal.

BRITISH GUIANA.

COUNTY OF DEMERARY.

AT the request and instance of the Receiver General of British Guiana, I, the Undersigned Bailiff, do hereby summon the proprietor or proprietors, representative or representatives of lot 25 S½, Plantation Hague, situate on the west sea coast of the county of Demerary and colony of British Guiana, to pay within six (6) days to the Receiver General of British Guiana through the Crown Solicitor of British Guiana, at his office in the Victoria Law Courts, Georgetown, the sum of 27 cents, being interest at the rate of six per cent. per annum from the 3rd day of April, 1911, to the 12th day of June, 1913, on the sum of $2.09, being the proportionate share of Sea Defence Debt due to the Colony of British Guiana by the said Lot 25 S½ when the Government acquired the whole of the said Plantation Hague at Execution Sale on the 3rd day of April, 1911, as per account attached hereto, with costs. On pain of law.

Demerary, this day of July, 1913.

J. T. ROBERTS,
Bailiff.

The Proprietor or Proprietors, Representative or Representatives of Lot 25 S½, Plantation Hague,
To The Colony of British Guiana, Dr.

To interest at 6 per cent. per annum from the 3rd day of April, 1911, to the 12th day of June, 1913 (2 years and 70 days) on the sum of $2.09, being the proportionate share of Sea Defence Debt due to the colony of British Guiana by the above lot when the Government acquired the whole of the said Pln. Hague at Execution Sale on the 3rd day of April, 1911 ... ... $0 27

Correct.

F. FOWLER,
Commissioner of Lands and Mines.

GEO. D. BAYLEY,
Acting Receiver General.
12th June, 1913.

$0 27.

I hereby certify that the above amount is due by the proprietors of lot 25 S½, Pln. Hague, under the provisions of Ordinance 2 of 1883.

GEO. D. BAYLEY,
Acting Receiver General.

A true copy,
J. D. Rohee,
Marshal.

BRITISH GUIANA.

COUNTY OF DEMERARY.

AT the request and instance of the Receiver General of British Guiana, I, the undersigned Baliff, do hereby summon the propretor or proprietors, representative or representatives of lot 28, Plantation Hague, situate on the west sea coast of the county of Demerary and colony of British Guiina, to pay within six (6) days to the Receiver General of British Guiana through the Crown Solicitor of British Guiana, at his office in the Victoria Law Courts, Georgetown, the sum of 29 cents, being interest at the rate of six per cent. per annum from the 3rd day of April, 1911, to the 21st day of June, 1913, on the sum of $2.18, being the balance of the sum of $4.18, the proportionate share of Sea Defence Debt due to the colony of British Guiana by the said lot 28, when the Government acquired the whole of the said Plantation Hague at Execution Sale on the 3rd day of April, 1911, as per account attached hereto, with costs. On pain of Law.

Demerary, this 2nd day of August, 1913.

J. T. ROBERTS.
Bailiff.

The Proprietor or Proprietors, Representative or Representatives of Lot 28, Plantation Hague.
To The Colony of British Guiana, Dr.

To interest at 6 per cent. per annum from the 3rd day of April, 1911, to the 21st day of June, 1913 (2 years and 79 days), on the sum of $2.18, being the balance of the sum of $4.18, the proportionate share of Sea Defence Debt due to the colony of British Guiana by the above lot when the Government acquired the whole of the said Pln. Hague at Execution Sale on the 3rd day of April, 1911 $0 29

Correct.

F. FOWLER,
Commissioner of Lands and Mines.

GEO. D. BAYLEY,
Acting Receiver General.
21st June, 1913.

$0 29.

I hereby certify that the above amount is due by the proprietor of lot 28, Pln. Hague, under the provisions of Ordinance 2 of 1883.

GEO. D. BAYLEY,
Acting Receiver General.

A true copy.
J. D. Rohee.
Marshal.

Transports and Mortgages.

Counties of Demerary & Essequebo.

23RD AUGUST, 1913.

[FIRST PUBLICATION.]

THE following TRANSPORTS and MORTGAGES are intended to be passed before one of Their Honours the Judges of the Supreme Court of British Guiana on any day after Saturday, the 23rd day of

Digitized by Google

August, 1913, which such Judge shall be pleased to appoint:—

1. By Emily Kathleen Cleare, born Johnson, assisted as far as need be by her husband Lawrence Delaney Cleare, both of lot 156, Cumingsburg, a FIRST MORTGAGE, on *firstly* the western portion of lot number 155 (one hundred and fifty-five), situate in North Cumingsburg, in the city of Georgetown, in the county of Demerary, described in three several transports thereof as follows:—part lot number 155 (one hundred and fifty-five), North Cumingsburg; the west middle part of lot number 155 (one hundred and fifty-five), twenty-eight feet façade, North Cumingsburg, and the west part of lot number 155 (one hundred and fifty five), measuring twenty-five feet from the edge of the trench, eastward, North Cumingsburg; with all the buildings and erections thereon; *secondly*, part lot number 155 (one hundred and fifty-five), situate in North Cumingsburg District, in the city of Georgetown, and county of Demerary measuring 84 (eighty-four) feet façade and bounded on the east by part of said lot number one hundred and fifty-five, belonging to the minor Jeannette Nutt and on the west by part of said lot number one hundred and fifty-five belonging to Catherine Baker, with all the buildings and erections thereon; *thirdly*, the east part of lot number 155 (one hundred and fifty-five), situate in North Cumingsburg District, in the city of Georgetown, county of Demerary, measuring 62 (sixty-two) feet from east to west, no buildings thereon; *fourthly*, the western two-fifths of the south half of lot number 156 (one hundred and fifty-six), situate in North Cumingsburg district, in the city of Georgetown, in the county of Demerary, agreeably with diagram thereof dated 23rd August, 1904, made by Luke M. Hill, Sworn Land Surveyor, and deposited in the Rogistrar's Office of British Guiana, on the 15th November, 1904, with all the buildings and erections thereon; and *fifthly*, the eastern three-fifths of the south half of lot number 156 (one hundred and fifty-six), situate in North Cumingsburg district, in the city of Georgetown, in the county of Demerary, no buildings thereon,—to and in favour of The British Guiana Mutual Fire Insurance Company, Limited, of lots Nos. 27, 28, and 29, corner of Robb and Hincks Street, Georgetown.

2. By Halkhori, No. 42,416, ex *Brenda*, 1889, a male East indian immigrant, residing at Plantation Triumph, East Coast, Demerary, TRANSPORT of cultivation lots numbers 37 (thirty-seven) and 38 (thirty-eight), section B, parts of Plantation Triumph, situate on the east sea coast of the county of Demerary and colony of British Guiana, said lots being laid down and defined on a plan of a portion of the said plantation by L. M. Nightingale, Government Surveyor, dated 20th March, 1911, and deposited in the Registrar's Office on the 11th July, 1912, —to and in favour of Ramlachan Rai, R. of D., No. 90,839, ex *Forth*, 1901, a male East Indian immigrant, of Triumph, aforesaid.

3. By Khedoo, male Indian immigrant, No. 340, ex *Utopia*, 1862, of La Bagatelle, Leguan, TRANSPORT of the south half of lot number 91 (ninety-one), situate in the village of Bagotville, in the county of Demerary, no building thereon,—to and in favour or Bhikam Sing, male East Indian immigrant, No. 97,960, ex *Lena*, 1904, of Nismes, West Bank, Demerara.

4. By Subrayon, male East Indian immigrant, No. 27,770, ex *Bayard*, 1885, as having been married in community of property to his deceased wife Alamelu, female East indian immigrant, No. 27,411, ex *Bayard*, 1885, and as father and natural guardian of his minor son Karpanem, B.R, No. 1227 of 1895, and by Sookorayee, female East Indian immigrant, No. 27,799, ex *Bayard*, 1885, singlewoman, the said Karpanem, and the said Sookorayee, being the heirs *ab intestato* of their deceased mother the said Alamelu, TRANSPORT of east half of east half of lot number 47 (forty-seven) south side of Craig back lands being a part and portion of that piece of land situate on the east bank of the Demerara river being the back lands of Plantation Craig and Good Success more particularly shown and delineated on the plan signed by James Allan Purser Bowhill, acting Commissioner of Lands and Mines, dated 30th June, 1907, and deposited in the Registrar's Office of British Guiana on 17th July, 1907, no buildings thereon,—to and in favour of Sookree, female East Indian, No. 463, B.R. of 1873, singlewoman, of Grove, East Bank, Demerara.

5. By Mary Alberta Best, singlewoman, of 38, Russell Street, Charlestown, Georgetown, TRANSPORT of one undivided third (⅓) part or share of and in lot number 12 (twelve), part of the abandoned Plantation Sans Souci *cum annexis*, situate in the Island of Wakenaam, in the county of Essequebo, as laid down and defined on a diagram by the Sworn Land Surveyor T. G. Wight, dated 10th May, 1865, and deposited in the Registrar's Office of the counties of Demerary and Essequebo on the 13th of July, 1865, no building thereon,—to and in favour of Gudur, male, No. 35,486, ex *Bruce*, 1887, of Sans Souci, Wakenaam.

6. By John Ferreira, of Triumph Village, East Coast, Demerary, TRANSPORT of lot numbers 86 (eighty-six), and 87 (eighty-seven), part of Plantation Triumph, *cum annexis*, situate on the east sea coast of the county of Demerary and colony of British Guiana, laid down and defined on a diagram of a portion of the west half of the said Plantation Triumph, by the Sworn Land Surveyor E, Chalmers, dated 1st September, 1875, and deposited in the Registrar's Office of the counties of Demerary and Essequebo on the 22nd of February, 1876, with all the buildings thereon, —to and in favour of John Gonsalves, of Triumph Village, East Coast, Demerary.

7. By Diana Parris, singlewoman, of lot "C" Best Street, Georgetown, FIRST MORTGAGE on the east half of lot La "C" part of that part of Plantation Werk-en-Rust, situate on the east bank of the river Demerary now known and called "Wortmanville" as laid down and defined on a plan or chart thereof by the Sworn Land Surveyor Henry Rainsford, dated 8th April, 1813, deposited in the Registrar's Office of the counties of Demerary and Essequebo on the 13th of November, 1845, and on all the buildings and erections thereon save and except two buildings thereon the property of Mrs. Walcott and Mary James, respectively,—to and in favour of The British Guiana Building Society, Limited, of lots Nos. 1, 2 and 3, High Street, Georgetown.

8. By Edward Seys Massiah, bachelor, of lots 44 and 45, Brickdam, Georgetown, TRANSPORT of, *firstly*; lot number 44 (forty-four), situate in Brickdam, Stabroek, in the city of Georgetown, in the county of Demerary, in the colony of British Guiana, as laid down and defined on a diagram by Duncan Fraser, Crown Surveyor, dated 19th June, 1855, and deposited in the Registrar's Office of the counties of Demerary and Essequebo on the 29th June, 1855, with all the buildings and erections thereon, subject to a First Mortgage passed on the 2nd March, 1912, to and in favour of The Demerara Mutual Life Assurance Society, Limited, and a Second Mortgage passed on the 15th January, 1913, to and in favour of Manoel Vieira; and *secondly*, the west half of lot number 45 (forty-five), situate on the Brickdam, Stabroek, in the city of Georgetown, in the county of Demerary, in the colony of British Guiana, as laid down and defined on a diagram by Duncan Fraser, Crown Surveyor, dated 19th of June, 1855, and deposited in the Registrar' Office of the counties of Demerary and Essequebo on the 29th June, 1855, with all the buildings and erections thereon subject to a First Mortgage passed on the 2nd March, 1912, to and in favour of The Demerara Mutual Life Assurance Society, Limited, and a Second Mortgage passed on the 15th day of January, 1913, to and in favour of Manoel Vieira, subject to a certain agreement in writing dated the day of 1913, entered into between the same Edward Seys Massiah and Frank Owen Franker, and Eustace Gordon Woolford,—to and in favour of the said Frank Owen Franker, of lot 62, Brickdam, Georgetown, and Eustace Gordon Woolford also of the said city of Georgetown.

9. By Thomas Ezekiel Muller, of lot 46, Robb Street, Lacytown, Georgetown TRANSPORT of lot number 155 (one hundred and fifty-five), in that part of Georgetown called Queenstown Ward, as laid down and defined on the plan of the district, situated on the lands of the Thomas estate, made by the Sworn Land Surveyor Luke M. Hill, C. E., dated 1st September, 1887, and deposited in the Office in Georgetown of the Registrar of the colony of British Guiana on the 7th day of April, 1888, in pursuance of the provisions of section six of Ordinance 2 of 1887, said lot number 155 (one hundred and fifty-five), being subject to the By-laws and Regulations, passed by the Mayor and Town Council on the 15th May, 1888, and sanctioned by the Governor and Court of Policy on the 10th July, 1888, no buildings thereon,—to and in favour of Percy Claude Wight, of lot 52, Brickdam, Georgetown.

10. By Isabella Boyce, singlewoman, of lot U, Hadfield Street, Wortmanville, TRANSPORT of an undivided half part or share of and in the east half of lot U, part of Plantation Werk-en-Rust situate on the east bank of the river Demerary, between Plantation Vlissengen on the north and Plantation La Repentir on the south, which said lot is known and described on a diagram of a section of the Lodge Village, being part of Plantation Werk-en-Rust, situate in the county of Demerary, colony of British Guiana, by John Peter Prass, Sworn Land Surveyor, dated the 29th day of October, 1885, and deposited in the Registrar's Office of British Guiana on the 11th day of December, 1885, subject to the following conditions, that is to say, that no house or building shall at any time be erected or put up by the purchaser within (three) 3 roods of the edge of the road in front of the said lot, and that he shall keep up in good order the said road and drains parallel thereto,

Digitized by Google

to the extent of the façade of the said half lot, with all the buildings and erections thereon, save and except a building thereon belonging to M. Fernandes, and subject to an agreement of lease entered into between Edward Augustus Brandis and Catherine Boyer, dated 8th February, 1907, and subject to a right of renewal,—to and in favour of Alice Amanda Sundac of lot Street, Georg town.

11. By William Bourne, of lot 34, Third Street, Albert-town, in the city of Georgetown, TRANSPORT of a piece of land part of Plantation Thomas, situate on the sea coast east of the county of Demerary, now called Albert Town and known on a chart thereof by the Sworn Land Surveyor Joseph Hadfield, deposited in the Registrar's Office of the counties of Demerary and Essequebo as east half of lot number 43 (forty-three), with all the buildings and erections thereon,—to and in favour of Ida Beatrice Williams and Elfrida Amanda Victoria Williams, spinsters, both of lot 41, Hadfield Street, in the city of Georgetown.

12. By Ida Beatrice Williams and Elfrida Amanda Victoria Williams, spinsters, both of lot 41, Hadfield Street, in the city of Georgetown, a FIRST MORTGAGE on a piece of land part of Plantation Thomas, situate on the sea coast east of the county of Demerary, now called Albert Town and known on a chart thereof by the Sworn Land Surveyor Joseph Hadfield, deposited in the Registrar's Office of the counties of Demerary and Essequebo as east half of lot number 43 (forty three), and all the buildings and erections thereon,—to and in favour of The British Guiana Building Society, Limited, of lots Nos. 1, 2 and 3, High Street, Georgetown.

13. By Clara Emelina Denny, widow, of lot 147, Alexander Street, Lacytown, in the city of Georgetown, a SECOND MORTGAGE on south half of lot number 147 (one hundred and forty-seven), in that part of Georgetown called Lacytown as laid down and defined on the plan of the Town Districts, situated on the lands of the Vlissengen estate, made by the Sworn Land Surveyor, Luke M. Hill dated 17th June, 1879, and deposited in the Registrar's Office of the counties of Demerary and Essequebo on the First of November, 1879, said plan having been approved of by the Governor and Court of Policy on the 22nd of September, 1879, and deposited in the Registrar's Office aforesaid, in pursuance of the provisions of section sixty-four of Ordinance No. 2 of the year 1876, and all the buildings and erections thereon subject to the lien of the Receiver General of British Guiana,—to and in favour of The Demerara Mutual Life Assurance Society, Limited, of lots 1, 2 and 3, High Street, Robbstown, Georgetown.

14. By Mary Teixeira, the wife of and assisted as far as needs be by her husband Antonio Gomes Teixeira, both of lot 11, Charles Street, Charlestown, in the city of Georgetown, a FIRST MORTGAGE on lot number 11 (eleven), situate in New Charlestown, city of Georgetown, county of Demerary, and all the buildings and erections thereon,—to and in favour of The Demerara Mutual Life Assurance Society, Limited, of lots 1, 2 and 3, High Street, Robbstown, Georgetown.

15. By Alagamalai Pillay, of lot 237, Forshaw Street, Queenstown, in the city of Georgetown, a FIRST MORTGAGE on east half lot number 237 (two hundred and thirty-seven), in that part of Georgetown called Queenstown Ward as laid down and defined on the plan of the District, situated on the lands of the Thomas estate, made by the Sworn Land Surveyor Luke M. Hill, C.E., dated 1st September, 1887, and deposited in the office in Georgetown of the Registrar of the colony of British Guiana on the 7th day of April, 1888, in pursuance of the provisions of section 6 of Ordinance 2 of 1887, said east half lot number 237 (two hundred and thirty-seven), being subject to the By-laws and Regulations passed by the Mayor and Town Council on the 15th May, 1888, and sanctioned by the Governor and Court of Policy on the 10th July, 1888, and all the buildings and erections thereon,—to and in favour of The Demerara Mutual Life Assurance Society, Limited, of lots 1, 2 and 3, High Street, Robbstown, Georgetown.

16. By Thomas Arthur Durant, of lot 183, Charlotte Street, Bourda, in the city of Georgetown, a FIRST MORTGAGE on the quarter lot of land number 309 (three hundred and nine) adjoining the west quarter situate in Cuningsburg, also known and described in the Town books as east half of west half lot number 309 (three hundred and nine), South Cuningsburg, city of Georgetown, county of Demerary, and all the buildings and erections thereon,—to and in favour of The Demerara Mutual Life Assurance Society, Limited, of lots 1, 2, and 3, High Street, Robbstown, Georgetown.

17. By James Nathaniel Brotherson, of lot 13, Sussex Street, in the city of Georgetown, A FIRST MORTGAGE on lot number 166 (one hundred and sixty six), in that part of Georgetown called Lacytown as laid down and defined on the plan of the Town District, situate on the lands of the Vlissengen estate made by the Sworn Land Surveyor Luke M. Hill, dated 17th June, 1879, and deposited in the Registrar's Office of the counties of Demerary and Essequebo on the first of November, 1879, said plan having been approved of by the Governor and Court of Policy on the 22nd of September, 1879, and deposited in the Registrar's Office aforesaid in pursuance of the provisions of section sixty-four of Ordinance No. 2 of the year 1876, and all the buildings and erections thereon subject to the lien of the Receiver General of British Guiana,—to and in favour of The British Guiana Building Society, Limited, of lots Nos. 1, 2 and 3, High Street, Georgetown.

18. By Soomgeah, F., No. 641, B.R., 1878, in her capacity as one of the heirs under the last will and testament of her husband, Bhooyeadin (deceased), male, 361, ex *Ganges*, 1871, dated 7th June, 1904, and duly deposited in the Registrar's Office of British Guiana on the 4th March, 1908, TRANSPORT of an undivided half of the west half of lot 135 (one hundred and thirty-five), part of that part of Plantation La Penitence, situate on the east bank of the river Demerary, in the colony of British Guiana, called Albouystown, laid down on a diagram made by the Sworn Land Surveyor John Peter Prass, dated 5th June, 1886, and deposited in the Registrar's Office of British Guiana on the 9th day of October, 1886, no buildings thereon—to and in favour of George Mitchell, of lot 135, King Edward Street, Albouys-town, Georgetown.

19. By Antonio Nepomuceno Santos, of 16, America Street, Georgetown, TRANSPORT of the north quarter of the concession or lot number 24 (twenty-four), situate in New Charlestown District, in the city of Georgetown, with all the buildings and erections thereon subject to a First Mortgage dated 3rd December, 1910 in favour of The Hand-in-Hand Mutual Guarante Fire Insurance Company of British Guiana, Limited, —to and in favour of James William Lee, of lot 42, High Street, Georgetown.

20. By Abraham Van Battenburg Cameron, one of the joint and several attorney's in this colony of Thomas Mayers of the island of Barbados, agreeably with power of attorney executed and recorded in the Registrar's Office of British Guiana on the 18th day of March, 1913, TRANSPORT of cultivation lots numbers 6 (six), and 7 (seven), section F, part of Plantation La Grange, *cum annexis*, situate on the left bank of the Demerara River, in the county of Demerary and colony of British Guiana, said lot being laid down and defined on a diagram of said Plantation by E. C. H. Klautky, Sworn Land Surveyor, dated 18th April, 1908, and deposited in the Registrar's Office on the 21st September, 1910,—to and in favour of Ghooniah, East Indian, No. 467, ex *Forfarshire*, 1870, singlewoman, of Plantation La Grange

Registrar's Office of British Guiana, Georgetown, Demerary, this 8th day of August, 1913.

B. S. NEWSAM,
Acting Registrar.

Counties of Demerary & Essequebo.

16TH AUGUST, 1913.

[SECOND PUBLICATION.]

THE following TRANSPORTS and MORTGAGES are intended to be passed before one of Their Honours the Judges of the Supreme Court of British Guiana on any day after Saturday, the 16th day of August, 1913, which such Judge shall be pleased to appoint, viz. :—

1. By William Alstein Parker, Public Trustee of British Guiana, as Guardian of the Minors Gladys Johnson, Henry Johnson and Percy Johnson, and by Matilda Johnson, widow, of 66, Broad Street, Georgetown, as mother and natural guardian of her minor children Alfred Johnson and Elvie Johnson, they being duly authorised and appointed by an order of His Honour Maurice Julian Berkeley, acting Chief Justice of British Guiana, bearing date 1st July, 1913, the said minors Gladys Johnson, Henry Johnson and Percy Johnson, being the heirs *ab intestato* of their deceased parents Mary Theresa Johnson and Richard Henry Johnson, who were married in community of property, and also three of the heirs *ab intestato* of their deceased brother Karl Johnson, who was also one of the heirs *ab intestato* of his deceased parents the said Mary Theresa Johnson and Richard Henry Johnson, and the said minors Alfred Johnson and Elvie Johnson, being also two of the heirs *ab intestato* of their deceased father the said Richard Henry Johnson, and also two of the heirs *ab intestato* of their deceased half-brother the said Karl Johnson, TRANSPORT of west half of lot number 66 (sixty-six), in New Charlestown District, in the city of

Digitized by Google

Georgetown, in the county of Demerara and colony of British Guiana, with all the buildings and erections thereon,—to and in favour of William Taylor Sadler, of lot 7, Broad Street, Georgetown.

2. By João Jose Rodriques, of lot 125, Carmichael Street, in the city of Georgetown, TRANSPORT of a piece of land situate on the right bank of the Pomeroon River, about 100 roods below Arripiaka Creek and one rood above a homestead of 10 acres surveyed for Benjamin Melville and having a façade of 25 roods S. 52° 54' West, and a mean depth of 300 roods S. 37° 06' E. and containing 25 acres as shewn on a diagram thereof by L. S. Hohenkerk, Government Surveyor, dated 17th March, 1902, and annexed to the Grant of the said piece of land (No. 3,165), subject to the conditions of the said Grant with all the buildings and erections thereon,—to and in favour of the Estate of Miguel de Abreu, deceased.

3. By Joaquim Ferreira Menezes, of 39 or 40, Broad Street, Georgetown, TRANSPORT of east half of the west half lots number 39 (thirty-nine) and 40 (forty), also known as 71 (seventy-one), and 72 (seventy-two), respectively, situate in Charlestown District, in the city of Georgetown, in the county of Demerary, and colony of British Guiana, with all the buildings and erections thereon, subject to a First Mortgage passed on the 10th day of August, 1912, in favour of The British Guiana Mutual Fire Insurance Company, Limited, of Hincks Street, Georgetown, Demerara,—to and in favour of Jacob Luck, of Plantation Diamond, East Bank, Demerary River.

4. By Joaquim Miguel Ramos de Souza, of lot 309, Murray Street, Georgetown, TRANSPORT of the quarter lot of land number 309 (three hundred and nine), adjoining the west quarter situate in Cumingsburg, also known and described in the town books as east half of west half lot number 309 (three hundred and nine), South Cumingsburg, city of Georgetown, county of Demerary, with all the buildings and erections thereon,—to and in favour of Thomas Arthur Durant, of lot 183, Charlotte Street, Bourda, Georgetown aforesaid.

5. By Virginia Daniel, widow, of Sparendaam, East Coast, Demerary, as one of the legatees under the last will and testament of James Daniel, deceased, agreeably with said last will and testament duly deposited in the Registrar's Office of British Guiana on the 5th September, 1905, TRANSPORT of the east half of lot number 33 (thirty-three) or 34 (thirty-four), south, which said lot forms one lot in the village of Sparendaam, in the county of Demerary, and colony of British Guiana, with all the buildings and erections thereon,—to and in favour of Francis Daniel, of Plaisance, East Coast, Demerary, aforesaid.

6. By Racholi, East Indian, R of D, No 82, *Casual*, 1901, singlewoman, in her quality as executrix under the last will and testament of Lalla, deceased, male East Indian immigrant, No. 81, *Casual*, 1901, which said last will and testament was proved and deposited in the Registrar Office of British Guiana on the 13th day of June, 1912, TRANSPORT of a piece of land part of a tract of land, situate on the left bank of the Abary Creek, in the county of Demerary, and colony of British Guiana, commencing at a point 510 roods above the upper sideline dam of lot number 1 (one), and extending thence upwards in façade S 16° 18' W 100 roods, by a mean depth N 73° 42' W 300 roods containing one hundred acres as shown on a diagram thereof made by F. U. Tronchin, acting Government Surveyor, on the 17th November, 1897, and attached to the Grant of the aforesaid tract of land the said piece of land hereby transported measuring 25 (twenty-five) roods façade by the whole depth of the said tract of land commencing from the northern boundary of the said tract of land and extending in a southerly direction subject to the conditions contained in the aforesaid Grant of the said tract of land,—to and in favour of Bipat, male East Indian immigrant, No. 1679, B.R., 1886, of Abary Creek, Mahaicony.

7. By John Johnson, of Bagotville, west bank, Demerary, TRANSPORT of one undivided twenty-second part of and in a piece of woodland known as Nieuw Soesdyke, situate in Canal No. 1, west bank, River Demerary, being two hundred roods façade by seven hundred and fifty roods in depth containing five hundred acres more or less,—to and in favour of Koileshur, male East Indian, No. 36,640, ex *Allanshaw*, 1887, of Good Hope, Canal No. 1, west bank, Demerary.

8. By the Colony of British Guiana, TRANSPORT of, *firstly*, cultivation lots numbers 94 (ninety-four), 436 (four hundred and thirty-six), section A, 257 (two hundred and fifty-seven), 258 (two hundred and fifty-eight) and 290 (two hundred and ninety), section B, parts of Plantation Triumph, situate on the east sea coast of the county of Demerara and colony of British Guiana, said lots being laid down and defined on a plan of portion of the said plantation by L. M. Nightingale, Government Surveyor, dated 20th March, 1911, and deposited in the Registrar's Office on the 11th July, 1912: and *secondly*, cultivation lots numbers 6 (six) and 49 (forty-nine), section D, parts of the said plantation, said lots being laid down and defined on a plan of portion of the said plantation by L. M. Nightingale, Government Surveyor, dated 4th September, 1912, and deposited in the Registrar's Office on the 19th December, 1912,—to and in favour of Kudrath, male, B.R., 849, of 1884, residing at Plantation Triumph.

9. By the Colony of British Guiana, TRANSPORT of cultivation lots numbers 46 (forty-six) and 469 (four hundred and sixty-nine), section A, parts of Plantation Triumph, situate on the east sea coast of the county of Demerara and colony of British Guiana, said lots being laid down and defined on a plan of portion of the said plantation by L. M. Nightingale, Government Surveyor, dated 20th March, 1911, and deposited in the Registrar's Office on the 11th July, 1912,—to and in favour of Chheddi, No. 31,603, ex *Foyle*, 1886, a male East Indian immigrant, residing at Plantation Triumph.

10. By the Colony of British Guiana, TRANSPORT of cultivation lot number 105 (one hundred and five), section B, part of Plantation Triumph, situate on the east sea coast of the county of Demerara and colony of British Guiana, said lot being laid down and defined on a plan of portion of the said plantation by L. M. Nightingale, Government Surveyor, dated 20th March, 1911, and deposited in the Registrar's Office on the 11th July, 1912,—to and in favour of Palai, No. 105,099, ex *Ems*, 1907, a male East Indian immigrant, residing at Plantation Triumph.

11. By the Colony of British Guiana, TRANSPORT of cultivation lot number 69 (sixty-nine), section A, part of Plantation Triumph, situate on the east sea coast of the county of Demerara and colony of British Guiana, said lot being laid down and defined on a plan of portion of the said plantation by L. M. Nightingale, Government Surveyor, dated 20th March, 1911, and deposited in the Registrar's Office on the 11th July, 1912,—to and in favour of Bhugwan, No. 55,943, ex *Sheila*, 1892, a male East Indian immigrant, residing at Plantation Mon Repos.

12 By the Colony of British Guiana, TRANSPORT of cultivation lot number 158 (one hundred and fifty-eight), section A, part of Plantation Triumph, situate on the east sea coast of the county of Demerara and colony of British Guiana, said lot being laid down and defined on a plan of portion of the said plantation by L. M. Nightingale, Government Surveyor, dated 20th March, 1911, and deposited in the Registrar's Office on the 11th July, 1912,—to and in favour of Beni, No. 96,222, ex *Moy*, 1903, a male East Indian immigrant, residing at Plantation Mon Repos.

13. By the Colony of British Guiana, TRANSPORT of lots numbers 15 (fifteen), 16 (sixteen), 17 (seventeen) and 18 (eighteen), section A, of the abandoned plantation called or known as Wismar, otherwise Acara, otherwise Acaria, situate on the west bank of the river Demerara, bounded on the north by Plantation Christianburg, on the south and south-west by lands known as Old England, on the east by the river Demerara and on the west by Crown land, and marked on Bercheyck's chart of the said river as lot 52, on the west bank thereof, the said lots numbers 15 (fifteen), 16 (sixteen), 17 (seventeen) and 18 (eighteen), being laid down and defined on a diagram of parts of the said Plantations Christianburg and Wismar, made by William Chalmers, Crown Surveyor, dated 21st August, 1900, and deposited in the Registrar's Office of British Guiana on the 2nd November, 1900,—to and in favour of James Natherly, residing at Plantation Wismar.

14. By Samarat, male, No. 56,927, ex *Main*, 1892, of Plantation De Kinderen, West Coast, Demerary, TRANSPORT of south half of lot number 18 (eighteen), part of the front lands of Plantation Vreed-en-Hoop, *cum annexis*, situate on the west bank of the river Demerary, in the county of Demerary and colony of British Guiana, the said lot being laid down and defined on a plan of the front lands of the said Plantation Vreed-en-Hoop, *cum annexis*, made by the Sworn Land Surveyor E. A. Haynes, dated the 2nd October, 1907, and deposited in the Registrar's Office of British Guiana on the 11th December, 1907, with a building thereon,—to and in favour of Pedro de Souza, of Vreed-en-Hoop, aforesaid.

15. By Josephine Martha Harriet Alice Van Diepen Tengely, the wife of John Arthur Clarence Tengely, both of lot 26, New North Road, Bourda, in the city of Georgetown, A FIRST MORTGAGE on lot number 26 (twenty-six), situate in Bourda District, in the city of Georgetown, in the county of Demerary and colony of British Guiana, and all the buildings and erections thereon,—to and in favour of The Demerara Mutual Life Assurance Society, Limited, of lots 1, 2 and 3, High Street, Robbstown, Georgetown.

Digitized by Google

16. By William Taylor Sadler, of lot 7, Broad Street, in the city of Georgetown, A FIRST MORTGAGE on west half of lot number 66 (sixty-six), in New Charlestown District, in the city of Georgetown in the county of Demerary, and colony of British Guiana, and all the buildings and erections thereon, —to and in favour of The Demerara Mutual Life Assurance Society, Limited, of lots 1, 2 and 3, High Street, Robbstown, Georgetown.

17. By the Roman Catholic Bishop in British Guiana, A FIRST MORTGAGE on the west centre quarter lot number 129 (one hundred and twenty-nine), section A, in the Village of Friendship, east sea coast, county of Demerary, and all the buildings and erections thereon,—to and in favour of The British Guiana Building Society, Limited, of lots Nos. 1, 2 and 3, High Street, Georgetown.

18. By Edith Estelle Humphreys, born Dean, widow, of Danielstown Village, in the county of Essequebo, in her own right as having been married in community of property to her husband James Conrad Humphreys, deceased, and as mother and natural Guardian of her minor children, Edna Idalia Humphreys and Rawle Gladstone Humphreys being the sole heirs, *ab intestato*, of their deceased father, James Conrad Humphreys, aforesaid, being hereto duly authorised by an order of His Honour Albert Earnshaw, Acting Chief Justice of British Guiana, bearing date 30th day of July, 1913, TRANSPORT of a half acre of land, more or less, part of the front lands of Plantation Fear Not, situate on the Aroabische or west coast of the county of Essequebo, now called Danielstown, and known on a chart thereof by the Sworn Land Surveyor John McNeil, deposited in the Registrar's Office of British Guiana on tha 4th April, 1848, as lot number 18 (eighteen), section B, with all the buildings and erections thereon, —to and in favour of Mazaarkhan, male East Indian, residing at Danielstown Village, aforesaid.

19. By Lachman, otherwise called Lutchman, free male East Indian immigrant, No. 46,491, ex *Jura*, 1890, of lot 30, Albouys Street, Albouystown, TRANSPORT of the north half of lot number 30 (thirty), measuring 16 Rhynland roods in length by 5⅘ (five and one-fifth) Rhynland roods in breadth being part of that part or portion of Plantation La Penitence, situate on the east bank of the river Demerara, in the colony of British Guiana, extending from low water mark eastward 500 roods in depth by the whole breadth of the said plantation and known as Albouystown which said lot is laid down and defined on a diagram of part of Albouystown being part of the lands of the said Plantation La Penitence made by the Sworn Land Surveyor John Peter Prass, dated 5th June, 1886, and deposited in the Registrar's Office of British Guiana on the 9th day of October, 1886, without the building thereon, which is the property of Florence Smith,—to and in favour of Etwarreah, female, the minor child of Bhagwaneah, female creole East Indian, of lot , Hill Street, Albouystown.

Registrar's Office of British Guiana, Georgetown, Demerary, this 1st day of August, 1913.

B. S. NEWSAM,
Acting Registrar.

Counties of Demerary & Essequebo.

9TH AUGUST, 1913.

[THIRD PUBLICATION.]

THE following TRANSPORTS and MORTGAGES are intended to be passed before one of Their Honours the Judges of the Supreme Court of British Guiana on any day after Saturday, the 9th day of August, 1913, which such Judge shall be pleased to appoint, viz.:—

1. By Jane Elizabeth Yhap, born Chan-a-King, of Anna Catharina Village, West Coast, Demerara, widow, in her quality as sole heiress under the mutual last will and testament of her parents Chan-a-King and How Shee, both deceased, agreeably with said will duly deposited in the Registrar's Office of British Guiana on the 13th July, 1911, TRANSPORT of west half of the south half of lot number 138 (one hundred and thirty-eight), part of Plantation Mindenburg now called Bagotville, situate on the west bank of the River Demerary known on a plan or chart thereof by the Sworn Land Surveyor Henry Rainsford, dated April, 1884, and deposited in the Registrar's Office of the counties of Demerary and Essequebo on the 14th of April, 1847, with one building thereon,—to and in favour of Augustus Major of Good Intent, West Coast, Demerara.

2. By Juliana Barker, assisted as far as need be by her husband James Jonathan Barker, both of lot 117, Cowan Street, Kingston, Georgetown, TRANSPORT of lot number 59 (fifty-nine), known on the Receiver's Books, as three-quarter lot number 59 (fifty-nine), in Werk-en-Rust District, in the city of Georgetown, in the colony of British Guiana, with the buildings and erections thereon,—to and in favour of Gertrude Haynes, the wife of Josiah Haynes, both of lot 53, Barr Street, Albouystown, Georgetown.

3. By William Henry Macrae, of lot 30, Bent Street, Georgetown, TRANSPORT of the west half of lot number 30 (thirty), situate in North Newburg, Werk-en-Rust, known and described in the Town Books as west half lot number 30 (thirty), North Freeburg, in the city of Georgetown, in the county of Demerary, and colony of British Guiana, with all the buildings and erections thereon,—to and in favour of Ebenezer Wilberforce Stephens, of lot 23, John Street, Georgetown.

4. By Abraham Van Battenburg Cameron, one of the joint and several attorneys in this colony of Thomas Mayers, agreeably with Power of Attorney executed and recorded in the Registrar's Office of British Guiana on the 18th day of March, 1913, TRANSPORT of cultivation lot number 11 (eleven), section F, part of Plantation La Grange, *cum annexis*, situate on the left bank of the Demerara River, in the county of Demerara, and colony of British Guiana, said lot number 11 (eleven), being laid down and defined on a diagram of the said Plantation by E. C. H. Klautky, Sworn Land Surveyor, dated 18th April, 1908, and deposited in the Registrar's Office of British Guiana on the 21st September, 1910,—to and in favour of Thomas Barrington Mapp, of Bagotville, West Bank, Demerara River.

5. By Joseph John Ethwaree, of Plantation Diamond, West Bank, Demerara, TRANSPORT of an undivided half of a piece of land part of Plantation Golden Grove, situate on the east bank of the river Demerary three roods in façade and extending to the punt trench immediately in front of the bush behind the lot, bounded on the east by the punt trench aforesaid, on the west by the public road and on the north and south by the lands of said plantation Golden Grove, with the building and erection thereon,—to and in favour of Jonathan Adolphus Hercules, of Plantation Diamond.

6. By Pariana Gownder, also known as Peryana Gownder, of lot 169, Upper Charlotte Street, Bourda, in his quality as one of the joint and several duly constituted attorneys in this colony of James Viapree, agreeably with power of attorney executed and recorded in the Registrar's Office of British Guiana on the 10th day of June, 1913, TRANSPORT of west half of lot number 209 (two hundred and nine), in that part of Georgetown called Lacytown, as laid down and defined on the plan of the Town Districts, situated on the lands of the Vlissengen Estate, made by the Sworn Land Surveyor, Luke M. Hill, dated the 17th June, 1879, and deposited in the Registrar's Office of the counties of Demerary and Essequebo on the 1st of September, 1879, said plan having been approved of by the Governor and Court of Policy on the 22nd September, 1879, and deposited in the Registrar's Office aforesaid in pursuance of the provisions of section sixty-four of Ordinance No. 2 of the year 1876, with all the buildings and erections thereon, subject to the lien of the Receiver General of British Guiana, and subject also to a First Mortgage thereon, in favour of The British Guiana Mutual Fire Insurance Company, Limited, dated the 9th April, 1910,—to and in favour of Augusto Correia, of lots 91 and 92, Sussex Street, Albouystown.

7. By Manoel Ferreira, of 154, Oronoque Street, Bourda, Georgetown, TRANSPORT of the west half of lot No. 49 (forty-nine), in that part of Georgetown called Bourda, as laid down and defined on the plan of the Town Districts, situated on the lands of the Vlissengen Estate, made by the Sworn Land Surveyor Luke M. Hill, dated 17th June, 1879, and deposited in the Registrar's Office of the counties of Demerary and Essequebo on the first of November, 1879, said plan having been approved of by the Governor and Court of Policy on the 22nd September, 1879 and deposited in the Registrar's Office aforesaid in pursuance of the provisions of section 64 (sixty-four), of Ordinance No. 2 of the year 1876, with all the buildings and erections thereon,—to and in favour of Margaret Amanda Straker, the wife of Joseph Abraham Straker, of lot 31, Bent Street, in the city of Georgetown, aforesaid.

8. By Henry Theophilus Croal, of Sans Souci, Wakenaam, TRANSPORT of lot letter B, Sans Souci, in the Melville and Sans Souci Country District, in the county of Essequebo and in the colony of British Guiana, no building thereon,—to and in favour of Shivlochan, male East Indian immigrant, No. 211, B.R., 1887, of Good Success, Wakenaam, aforesaid.

9. By the Colony of British Guiana, TRANSPORT of cultivation lot number 52 (fifty-two), section A, part of Plantation Triumph, situate on the east sea coast of the county of Demerara and colony of British Guiana, said lot being laid down and defined on a plan of a portion of the said plan-

Digitized by Google

tation by L. M. Nightingale, Government Surveyor, dated 20th March, 1911, and deposited in the Registrar's Office on the 11th July, 1912,—to and in favour of Bharos, No. 107,371, ex *Ganges*, 1908, a male East Indian immigrant, residing at Plantation Mon Repos.

10. By the Colony of British Guiana, TRANSPORT of cultivation lot number 392 (three hundred and ninety-two), section A, part of Plantation Triumph, situate on the east sea coast of the county of Demerara and colony of British Guiana, said lot being laid down and defined on a plan of portion of the said plantation by L. M. Nightingale, Government Surveyor, dated 20th March, 1911, and deposited in the Registrar's Office on the 11th July, 1912, —to and in favour of Abdul Kadir, No. 77,159, ex *Jura*, 1897, a male East Indian immigrant residing at Plantation Triumph.

11. By the Colony of British Guiana, TRANSPORT of cultivation lot number 172 (one hundred and seventy-two), section A, part of Plantation Triumph, situate on the east sea coast of the county of Demerara and colony of British Guiana said lot being laid down and defined on a plan of portion of the said plantation by L. M. Nightingale, Government Surveyor, dated 20th March, 1911, and deposited in the Registrar's Office on the 11th July, 1912,—to and in favour of Jasla, No. 87,207, ex *Mersey*, 1900, a single East Indian woman residing at Plantation Mon Repos.

12. By the Colony of British Guiana, TRANSPORT of cultivation lots number 364 (three hundred and sixty-four) and 365 (three hundred and sixty-five) section A, part of Plantation Triumph, situate on the east sea coast of the county of Demerara and colony of British Guiana, said lots being laid down and defined on a plan of portion of the said plantation by L. M. Nightingale, Government Surveyor, dated 20th March, 1911, and deposited in the Registrar's Office on the 11th July, 1912,—to and in favour of Alibux, No. 81,343, ex *Foyle*, 1899, a male East Indian immigrant residing at Plantation Triumph.

13. By the Colony of British Guiana, TRANSPORT of cultivation lot number 159 (one hundred and fifty-nine), Section A, part of Plantation Triumph, situate on the east sea coast of the county of Demerara and colony of British Guiana, said lot being laid down and defined on a plan of a portion of the said plantation by L. M. Nightingale, Government Surveyor, dated 20th March, 1911, and deposited in the Registrar's Office on the 11th July, 1912,—to and in favour of Ramlall, No. 107,636, ex *Ganges*, 1908, a male East Indian immigrant residing at Plantation Mon Repos.

14. By the Colony of British Guiana, TRANSPORT of lot 20 (twenty), Section C, part of the plantation not in cultivation called Christianburg or Christianenburg, situate on the west bank of the river Demerary, between the creek Budalowalla otherwise called Bordelurale, on the southern boundary line of lot 49, west bank of the Demerara River, as shewn on Bercheyck's chart of the Demerara river, and the abandoned Plantation Acara, otherwise called Wismar being two thousand five hundred acres of land and marked on Bercheyck's chart of the river as lots 50 and 51 on the west bank thereof, said lot being laid down and defined on a diagram of part of the said plantation by William Chalmers, Crown Surveyor, dated 21st August, 1900, and deposited in the Registrar's Office of British Guiana on the 2nd November, 1900,—to and in favour of James Stuart Jones, residing at Plantation Christianburg, Demerara River.

15. By Antonio Nepomuceno Santos, of lot 30, Hadfield Street, Georgetown, in the city of Georgetown, Bachelor, TRANSPORT of the western half of lot number 53 (fifty-three), situate in Albert-town District, in the city of Georgetown, in the county of Demerary, with all the buildings and erections thereon,—to and in favour of William Henry Cornelius Nurse, of lot 53, Fourth Street, Albert-town, Georgetown, Demerara.

16. By William Henry Cornelius Nurse, of lot 53, Fourth Street, in the city of Georgetown, a FIRST MORTGAGE on the western half of lot number 53 (fifty-three), situate in Albert-town District, in the city of Georgetown, in the county of Demerary, with all the buildings and erections thereon,—to and in favour of Antonio Nepomuceno Santos, of lot 33, Hadfield Street, Georgetown, Demerara.

17. By Jessamie August, of 183, Upper Charlotte Street, Bourda, Georgetown, a FIRST MORTGAGE on west half of lot number 183 (one hundred and eighty-three), in that part of Georgetown called Bourda as laid down and defined on the plan of the Town districts, situated on the lands of the Vlissengen estate made by the Sworn Land Surveyor Luke M. Hill, dated 17th June, 1879, and deposited in the Registrar's Office of the counties of Demerary and Essequebo on the 1st of November, 1879, said plan having been approved of by the Governor and Court of Policy on the 22nd of September, 1879, and deposited in the Registrar's Office aforesaid in pursuance of the provisions of section 64 of Ordinance No. 2 of the year 1876, and all the buildings and erections thereon,—to and in favour of The People's Pawnbroking Company, Limited, of 5, Robb Street, Robbstown, Georgetown, Demerara.

18. By Oulphut female, B.R., No. 144, 1880, the wife of Amijadly, both of Danielstown, Essequebo, TRANSPORT of lot C, part of Plantation Coffee Grove, situate on the west sea coast of the county of Essequebo, in the colony of British Guiana, said lot being laid down and defined on a diagram of the said Plantation Coffee Grove by George D. Bayley, Sworn Land Surveyor, dated 2nd July, 1904, and deposited in the Registrar's Office of British Guiana on the 4th day of August, 1904, with a right of drainage through the trenches of said estate,—to and in favour of Talib, male East Indian immigrant, No. 84,328, ex *Erne*, 1900, of Coffee Grove, Essequeb.

19. By Manoel de Freitas, of east half of lot number 50 (fifty), Louisa Row, Georgetown, TRANSPORT of the east half of lot number 68 (sixty-eight), in that part of Georgetown called Bourda, as laid down and defined on the plan of the Town Districts situated on the lands of the Vlissengen estate, made by the Sworn Land Surveyor Luke M. Hill, dated 17th June, 1879, and deposited in the Registrar's Office of the counties of Demerary and Essequebo on the first of November, 1879, said plan having been approved of by the Governor and Court of Policy on the 22nd of September, 1879, and deposited in the Registrar's Office aforesaid, in pursuance of the provisions of sixty-four of Ordinance No. 2 of the year 1876, with all the buildings and erections thereon, subject to a First Mortgage passed on the 12th November, 1910, in favour of The British Guiana Mutual Fire Insurance Company, Limited, of lots 27, 28 and 29, Robb and Hincks Streets, Georgetown,—to and in favour of Joseph Alexander Quail, of lot 38, Upper D'Urban Street, Wortmanville, Georgetown.

20. By Thomas Arthur Durant, of lot 183, Charlotte Street, Bourda, Georgetown, TRANSPORT of the east (½) half of lot number 183 (one hundred and eighty-three), in that part of Georgetown called Bourda, as laid down and defined on the plan of the Town Districts, situated on the lands of the Vlissengen estate made by the Sworn Land Surveyor Luke M. Hill, and dated 17th June, 1879, and deposited in the Registrar's Office of the counties of Demerary and Essequebo on the first of November, 1879, said plan having been approved of by the Governor and Court of Policy on the 22nd of September, 1879, and deposited in the Registrar's Office aforesaid, in pursuance of the provisions of section sixty-four of Ordinance No. 2 of the year 1876 with all the buildings and erections thereon,—to and in favour of Theodore Clifton Caines, of lot 18, High Street, Georgetown.

21. By Theodore Clifton Caines, of lot 18, High Street, in the city of Georgetown, a FIRST MORTGAGE on east half of lot number 183 (one hundred and eighty-three), in that part of Georgetown called Bourda, as laid down and defined on the plan of the Town districts, situated on the lands of the Vlissengen estate, made by the Sworn Land Surveyor Luke M. Hill, dared 17th June, 1879, and deposited in the Registrar's Office of the counties of Demerary and Essequebo on the First of November, 1879, said plan having been approved of by the Governor and Court of Policy on the 22nd of September, 1879, and deposited in the Registrar's Office aforesaid, in pursuance of the provisions of sections sixty-four of Ordinance No. 2 of the year 1876, and all the buildings and erections thereon,—to and in favour of The Demerara Mutual Life Assurance Society, Limited, of lots 1, 2 and 3, High Street, Robbstown, Georgetown.

22. By Jacob Luck, of Plantation Diamond, East Bank, Demerary, TRANSPORT of the east one-third of lot number 260 (two hundred and sixty), situate in North Cumingsburg District, in the city of Georgetown, in the county of Demerary and colony of British Guiana, with all the buildings and erections thereon, subject to a First Mortgage passed in favour of The Hand-in-Hand Mutual Guarantee Fire Insurance Company of British Guiana, Limited, on the 5th day of August, 1911,—to and in favour of Joseph Nathaniel Earle, of lot 259, Thomas Street, Georgetown.

23. By Florencio Gomes Pereira, of lot 111, Carmichael Street, Georgetown, and by Manoel Gomes, at present absent from the colony but appearing herein by his duly constituted joint attorneys in this colony, Francisco Gonsalves of, lot 14, D'Urban Street, Georgetown, and John de Freitas, of Regent Street, Georgetown, aforesaid, agreeably with power of attorney executed and recorded in the Registrar's Office of British Guiana on the 29th day of April, 1913, TRANSPORT of lot number 166 (one hundred and sixty-six) in that part of Georgetown called

Digitized by Google

Lacytown as laid down and defined on the plan of the Town Districts situated on the lands of the Vlissengen Estate, made by the Sworn Land Surveyor Luke M. Hill, dated 17th June, 1879, and deposited in the Registrar's Office of the counties of Demerary and Essequebo on the first of November, 1879, said plan having been approved of by the Governor and Court of Policy on the 22nd of September, 1879, and deposited in the Registrar's Office aforesaid in pursuance of the provisions of section sixty-four of Ordinance No. 2 of the year 1876 with all the buildings thereon, subject to the lien of the Receiver General of British Guiana,—to and in favour of James Nathaniel Brotherson, of 13, Sussex Street, Georgetown.

24. By Robert Henry Andrews, of lot 62, Bent Street, in the city of Georgetown, A FIRST MORTGAGE, on the south half of lot number 62 (sixty-two), in North Freeburg District, in the city of Georgetown, in the county of Demerary and colony of British Guiana and all the buildings and erections thereon,—to and in favour of The British Guiana Building Society, Limited, of lots Nos. 1, 2 and 3, High Street, Georgetown.

25. By Lutchman, otherwise known as Lachman, free male East Indian immigrant, No. 46,491, ex *Jura*, 1890, of lot 30, Albouys Street, Albouystown, in the city of Georgetown, TRANSPORT of south half of lot number 30 (thirty), measuring sixteen Rhynland roods in length by five and one fifth Rhynland roods in breadth being part of that part or portion of Plantation La Penitence, situate on the east bank of the river Demerary, in the colony of British Guiana extending from low water-mark eastward 500 roods in depth by the whole breadth of the said plantation and known as Albouystown, which said lot is laid down and defined on a diagram of part of Albouystown being part of the lands of the said Plantation La Penitence, made by the Sworn Land Surveyor John Peter Prass, dated 5th June, 1886, and deposited in the Registrar's Office of British Guiana on the 9th day of October, 1886, with all the buildings and erections thereon, save and except two troolie houses each respectively being the property of Florence Smit hand Soobratee, free male East Indian, subject to a First Mortgage passed in favour of The British Guiana Building Society, Limited, on the 21st day of June, 1913,—to and in favour of Bahadoor, free male East Indian immigrant, No. 3,831, *Sussex*, 1873, of La Penitence, East Bank, Demerary.

26. By Margaret Amanda Straker, the wife of Joseph Abraham Straker, both of lot 31, Bent Street, in the city of Georgetown, a FIRST MORTGAGE on the west half of lot number 49 (forty-nine), in that part of Georgetown called Bourda as laid down and defined on the plan of the Town Districts, situated on the lands of the Vlissengen Estate, made by the Sworn Land Surveyor Luke M. Hill, dated 17th June, 1879, and deposited in the Registrar's Office of the counties of Demerary and Essequebo on the 1st of November, 1879, said plan having been approved of by the Governor and Court of Policy on the 22nd September, 1879, and deposited in the Registrar's Office aforesaid in pursuance of the provisions of section 64 of Ordinance No. 2 of the year 1876, and all the buildings and erections thereon,—to and in favour of The British Guiana Building Society, Limited, of lots Nos. 1, 2, and 3, High Street, Georgetown.

Registrar's Office of British Guiana, Georgetown, Demerary, this 25th day of July, 1913.

B. S. NEWSAM,
Acting Registrar.

County of Berbice.

23RD AUGUST, 1913.

[FIRST PUBLICATION.]

THE following TRANSPORT is intended to be passed before one of Their Honours the Judges of the Supreme Court of British Guiana on any day after Saturday, the 23rd day of August, 1913, which such Judge shall be pleased to appoint:—

1. By Daniel Simeon McKend, of Trinity Street, New Amsterdam, Berbice, in his quality as the duly constituted attorney of Augusta Leonora D'Abreu, TRANSPORT of part of the northern back quarter of lot number 11 (eleven), situate in that part of the Town of New Amsterdam, called Smyth's Town, bounded on the east by part of said lot the property of the estate of Mrs. Trenton, on the west by part of said lot the property of the estate of Trenton Below, on the north by the drain dividing lots numbers ten (10) and 11 (eleven) and on the south by the drain along the street running through the centre of said lot number 11 (eleven), with the buildings and erections thereon:—to and in favour of Sarah Hunte, also known as and called Boodeeah, single woman, of St. Magdalen Street, New Amsterdam, aforesaid.

Registrar's Office of British Guiana, New Amsterdam, Berbice, this 8th day of August, 1913.

B. S. NEWSAM,
Acting Registrar.

County of Berbice.

16TH AUGUST, 1913.

[SECOND PUBLICATION.]

THE following TRANSPORTS are intended to be passed before one of Their Honours the Judges of the Supreme Court of British Guiana on any day after Saturday, the 16th day of August, 1913, which such Judge shall be pleased to appoint, viz.:—

1. By Charles Edmund Grant, of Plantation No. 43, Corentyne, Berbice, TRANSPORT of an undivided 1/16 (one sixteenth) in and to Plantation lot number 42 (forty-two), known also as Bengal, situate on the Corentyne Coast of Berbice and colony of British Guiana, no buildings thereon,—to and in favour of Kalichuran, male, 72,557, ex *Lena*, 1895, of Plantation Prospect, East coast, Berbice.

2. By Maidsee, male, No. 73,830, ex *Ems*, 1895, of Fyrish Village, Corentyne Coast, Berbice. TRANSPORT of one-half of an undivided eighth part or share, that is to say, an undivided sixteenth part or share of and in lots E. and F, situate in the village of Fyrish, in the parish of Saint Saviour, on the Corentyne coast of the county of Berbice, the said lots E. and F, being laid down and defined on a diagram made by Duncan Fraser, Sworn Land Surveyor, dated December, 1863, and deposited in the Registrar's Office of Berbice on the 7th October, 1865, with a building on the said lot F,—to and in favour of Rambhujan, C.R., No. 526 of 1866, of Plantation Albion, Corentyne Coast, Berbice.

Registrar's Office of British Guiana, New Amsterdam, Berbice, this 1st day of August, 1913.

B. S. NEWSAM,
Acting Registrar.

County of Berbice.

9TH AUGUST, 1913.

[THIRD PUBLICATION.]

THE following TRANSPORTS and MORTGAGE are intended to be passed before one of Their Honours the Judges of the Supreme Court of British Guiana on any day after Saturday, the 9th day of August, 1913, which such Judge shall be pleased to appoint, viz.:—

1. By Abdool Roof, of lot 79, Robb Street, Bourda, Georgetown, Demerara, in his own right and as one of the residuary legatees under the last will and testament of Mir Elahibux, No. 41, *Casual*, 1883, deposited in the Registrar's Office at New Amsterdam on the 13th July, 1903, TRANSPORT of, *firstly*, part of the northern back quarter of lot number 10 (ten), situate in that part of the town of New Amsterdam called Smyth Town, bounded on the east by the property of D. Demut, west by the property of J. La Rose, north by the trench dividing lots numbers 9 and 10, and south by the trench along the street, running through the centre of the lot with the buildings thereon; *secondly*, part of the northern back quarter of lot number 12 (twelve), situate in that part of the town of New Amsterdam called Smyth Town, bounded on the east by part of said lot the property of Maximian Fernandes, formerly the property of Thomas Nelson, on the west by part of said lot the property of the said Abdool Roof, formerly the property of Marjorie McKenzie, on the north by the drain dividing lots numbers 11 (eleven) and 12 (twelve), and on the south by the drain along the street running through the centre of said lot number 12 (twelve) with the buildings thereon; and *thirdly*, part of the northern back quarter of the said lot number 12 (twelve), situate in that part of the town of New Amsterdam called Smyth Town, bounded on the east by the property of the said Abdool Roof, formerly the property of the estate of Daniel Case, west by the property of Mrs. G. C. Torrezao, formerly the property of Tse-a-Wai, north by the trench dividing lots numbers 11 (eleven) and 12 (twelve), and south by the street running through the centre of said lot, with the buildings thereon,—to and in favour of Henry Adams, of Plantation Limlair, Corentyne Coast, Berbice.

2. By S. Davson and Company, Limited, a Company incorporated under the Companies Acts 1862 to 1900, and whose registered Office is situate at 79, Mark Lane, in the City of London, England, by their duly constituted Attorney in this colony, Cecil Farrar, of the city of Georgetown, TRANSPORT of,

Digitized by Google

firstly, the right of way from the public road running through that Plantation or Estate commonly called or known by the name of Providence, situate on the east bank of the River Berbice, in the county of Berbice, to the piece or parcel of land part of the said Plantation Providence, which said piece or parcel of land is leased by the said S. Davson and Company, Limited, to Creeklands Rubber and Produce Company, Limited, under an Agreement of Lease executed in the Registrar's Office of British Guiana, in the county of Berbice, on the 25th day of July, one thousand nine hundred and thirteen, and is laid down and defined on a plan theref by A. J. Cheong, Sworn Land Surveyor, dated the nineteenth day of June, one thousand nine hundred and thirteen, and deposited in the Registrar's Office aforesaid on the 25th day of July, one thousand nine hundred and thirteen, the said right of way to be over and along and in and through the middle-walk dam and the middle-walk trench of the said Plantation Providence to the said piece or parcel of land so leased as aforesaid and to be used by the servants and agents of and all others employed by and representing the said Creeklands Rubber and Produce Company, Limited, and their assigns, on foot or on horseback over and along the said middle walk dam and with punts, bateaux, and all other suitable craft in and through the said middle-walk trench, the said punts, bateaux and other craft to be used for the purpose of taking plants, supplies and produce to and from the said piece or parcel of land and to be drawn by men or by animals, the said animals if so used to have the right of way along the said middle-walk dam; *secondly*, the right to drain the said piece of land so leased as aforesaid through the existing draining trenches on the said Plantation Providence and Glasgow, and through the draining trench running through Plantation Edinburgh to the River Berbice and through the several outlets to the Berbice River now used to drain the said piece or parcel of land, the said right of way and right of drainage hereby conveyed to vest in the said Creeklands Rubber and Produce Company, Limited, and their assigns while the Lease hereinbefore, referred to or any renewal thereof is in force and to vest in perpetuity in the event of the said piece or parcel of land so leased being acquired in full and free property by the said Creeklands Rubber and Produce Company, Limited, or their assigns; *thirdly*, the right of way from the public road running through that Plantation or Estate commonly called or known by the name of Providence aforesaid to the several pieces of land comprised in the Licences of Occupancy of Crown lands numbered A 275, A 276 and A 170, transferred to the said Creeklands Rubber and Produce Company, Limited, over and along and in and through the middle-walk dam and the middle-walk trench of the said Plantation Providence and thence over and along and in and through the façade dam running along the field known as Letter A on the second depth of the said Plantation Providence and the fields known as numbers 25 (twenty-five), to 31 (thirty-one) both inclusive, on the second and extra depths of Plantation Overwinning, also situate on the said east bank of the River Berbice, and the trenches running parallel thereto from the said middle-walk to the water-path of the said Plantation Providence and in and through the said water-path and over, along and across the banks thereof to the lands comprised in the said Licences of Occupancy, transferred as aforesaid the said right of way to be used in the same manner and way as that given in respect of the pieces of land leased as aforesaid, *fourthly*, the right to use the water path hereinbefore mentioned and the trench from the said water path to the pumping engine of Plantation Providence on the Calabash Creek, for the purposes of draining and irrigating the lands comprised in the said Licences of Occupancy transferred as aforesaid and for such purposes to use the said pumping engine daily if necessary during the wet season for the purpose of drainage, and to be entitled to two hours pumping daily for the purpose of irrigation during the dry season whenever Plantation Providence may be pumping for its own convenience, with the right to use the pump on any day during the dry season that Plantation Providence does not require its use, provided that all costs incurred in pumping be paid by the party using the pump for a complete day, with the right to Plantation Providence to charge the other party the proportion of pumping expenses on a *pro rata* basis for two hours water supply hereinbefore referred to, and further provided that all repairs to and general upkeep of said pump throughout the year shall be borne equally by the proprietors of Plantation Providence and the other party so using it; *fifthly*, the right of way to the servants and agents of, and all others employed by or representing Creeklands Rubber and Produce Company, Limited, or their assigns, in over and across the extra depth at the back of Plantation Overwinning with the right to make and maintain such dams on such extra depth as may be necessary to prevent the lands comprised in the Licence of Occupancy No. A 276 from being flooded; the said rights granted under thirdly, fourthly and fifthly to vest in the said Creeklands Rubber and Produce Company, Limited, and their assigns while the said Licences of Occupancy or any other Licences of Occupancy in respect of the same lands are held by them and to vest in perpetuity should the said Creeklands Rubber and Produce Company, Limited, and their assigns, acquire the lands comprised in the Licences of Occupancy in full and free property,—to and in favour of Creekland Rubber and Produce Company, Limited, a Company incorporated under the Companies Consolidation) Act, 1908, and whose registered Office is situated at 79, Mark Lane, in the City of London, England.

3. By Creeklands Rubber and Produce Company, Limited, a Company incorporated under the Companies (Consolidation) Act, 1908, and whose registered office is situated at 79, Mark Lane, in the city of London, England, by their duly constituted attorney in this colony William Alfred Douglas, of New Amsterdam, in the county of Berbice, a FIRST MORTGAGE on the right, title and interest in and to, *firstly*, a Licence of Occupancy numbered A 275 and dated the 27th day of March, 1911, to occupy the tract of Crown land situate between the New Amsterdam and Providence waterpaths, in the county of Berbice, commencing at a paal N. 71° 50′ E. (true) 25 roods of a paal marking the south-eastern boundary of the extra depth of Plantation Overwinning (Licence No. 3,322) and 12½ roods from the centre of Providence waterpath, and extending thence N. 75° 27′, E. 40·04 roods, thence N. 31° 10′ W. 585·4 roods, thence S. 75° 28′, W, 36·92 roods, thence S. 30° 52′, E. 584·7 roods to the point of commencement and containing seventy-two Rhynland acres as shown by the diagram hereto annexed, and any other Licence or Grant hereafter issued to Creeklands Rubber and Produce Company, Limited, or their assigns for the said tract of land; *secondly*, a Licence of Occupancy numbered A 276 and dated the 27th day of March, 1911, to occupy the tract of Crown land situate in rear of Plantation Overwinning, county of Berbice, commencing at a paal on the back boundary of the extra depth of Plantation Overwinning held under Licence No. 3,322, and extending thence S. 14° 23′, E. 568·25 roods, thence N. 55° 50′, 17·67 roods, thence along the left bank of the Calabash creek, 5½ roods from high water mark, thence (along Canje creek) N. 18° 14′, E. 69·19 roods, thence N. 68° 52′, W. 94·25 roods, thence N. 1° 13′, E. 10·5 roods, thence S. 69°. E. 30·9 roods, thence N. 21°, E. 44·1 roods, thence S. 68° 14′, E. 49·6 roods, thence N. 28° 50′, W. 557·4 roods, thence S. 75° 37′, W. 367·41 roods to the point of commencement, and containing seven hundred and twenty (720) Rhynland acres, as shown by the diagram annexed thereunto, and any other Licence or Grant hereafter issued to Creeklands Rubber and Produce Company, Limited, or their assigns for the said tract of land; *thirdly*, a Licence of Occupany numbered A 170 and dated the 6th day of October, 1825, in so far as the said licence gives the right to occupy a portion of a strip of land 25 roods wide, the said portion commencing at the Calabash creek and extending thence as shown coloured yellow on a diagram signed by Frank Fowler, Commissioner of Lands and Mines, dated the 23rd day of July, 1913, and deposited in the Registrar's Office of British Guiana, in the county of Berbice, on the 25th day of July, 1913, save and except that part of the portion which is occupied by the fresh water Canal running through the centre of the said strip of land and shown on the said diagram, and save and except one Rhynland rood along and on either side of the said canal, measuring from the edge thereof, and any other Licence or Grant hereafter issued to Creeklands Rubber and Produce Company, Limited, or their assigns for the said tract of land; *fourthly*, an agreement of lease entered into between S. Davson & Company, Limited, and Creeklands Rubber and Produce Company, Limited, and executed in the Registrar's Office of British Guiana, in the county of Berbice, on the 25th day of July, 1913, of the piece or parcel of land, part of Plantation Providence, situate on the east bank of the river Berbice, in the county of Berbice, in the colony of British Guiana, the said piece or parcel of land being laid down and defined on a plan thereof, by A. J. Cheong, Sworn Land Surveyor, dated the 19th day of June, 1913, and deposited in the Registrar's Office aforesaid, on the 25th day of July, 1913, and comprising two hundred decimal eighty-eight (200·88) Rhynland acres; *fifthly*, on all and singular the live and dead stock and the fixed and movable buildings, erections, machinery, plant, punts, implements, utensils, instruments, packages, stores, effects and things which now are or hereinafter may be appurtenant or appendant to the said licensed and leased lands, and each of them

Digitized by Google

respectively or which now are or hereafter may be owned and used in, for or in connection with the maintenance, working and management thereof respectively, and all cultivation and present and future severed crops and raw and manufactured produce and produce in course of manufacture on the said licensed and leased lands, and in transit therefrom and wheresoever the same may be until finally sold, delivered and disposed of by the Company; *sixthly*, the right of way from the public road running through that plantation or estate commonly called or known by the name of Providence, situate on the east bank of the river Berbice, in the county of Berbice, to the piece or parcel of land part of the said Plantation Providence, which said piece or parcel of land is leased by the said S. Davson & Company, Limited, to Creeklands Rubber and Produce Company, Limited, under an agreement of lease executed in the Registrar's Office of British Guiana, in the county of Berbice, on the 25th day of July, 1913, and is laid down and defined on a plan thereof, by A. J. Cheong, Sworn Land Surveyor, dated the 19th day of June, 1913, and deposited in the Registrar's Office aforesaid on the 25th day of July, 1913, the said right of way to be over and along and in and through the middle-walk dam and the middle-walk trench of the said Plantation Providence to the said piece or parcel of land so leased as aforesaid, and to be used by the servants and agents of and all others employed by and representing the said Creeklands Rubber and Produce Company, Limited, and their assigns, on foot or on horseback over and along the said middle-walk dam and with punts, bateaux, and all other suitable craft in and through the said middle-walk trench, the said punts, bateaux, and other craft to be used for the purpose of taking plants, supplies, and produce to and from the said piece or parcel of land and to be drawn by men or by animals, the said animals if so used to have the right of way along the said middle-walk dam; *seventhly*, the right to drain the said piece of land so leased as aforesaid through the existing draining trenches on the said Plantation Providence and Glasgow, and through the draining trench running through Plantation Edinburgh to the river Berbice and through the several outlets to the Berbice river now used to drain the said piece or parcel of land, the said right of way and right of drainage vesting in the said Creeklands Rubber and Produce Company, Limited, and their assigns while the lease hereinbefore referred to or any renewal thereof is in force and to vest in perpetuity in the event of the said piece or parcel of land so leased being acquired in full and free property by the said Creeklands Rubber and Produce Company, Limited, or their assigns: *eighthly*, the right of way from the public road running through that plantation or estate commonly called or known by the name of Providence aforesaid to the several pieces of land comprised in the licences of occupancy of Crown lands numbered A 275, A 276 and A 170, transferred to the said Creeklands Rubber and Produce Company, Limited, over and along and in and through the middle walk dam and the middle walk trench of the said Plantation Providence and thence over and along and in and through the façade dam running along the field known as Letter A on the second depth of the said Plantation Providence and the fields known as numbers 25 (twenty-five) to 31 (thirty-one) both inclusive, on the second and extra depths of Plantation Overwinning, also situate on the said east bank of the river Berbice, and the trenches running parallel thereto from the said middle-walk to the water-path of the said Plantation Providence and in and through the said water path and over, along and across the banks thereof to the lands comprised in the said licences of occupancy, transferred as aforesaid, the said right of way to be used in the same manner and way as that given in respect of the piece of land leased as aforesaid; *ninthly*, the right to use the water-path hereinbefore mentioned and the trench from the said water-path to the pumping engine of Plantation Providence on the Calabash creek, for the purpose of draining and irrigating the lands comprised in the said licences of occupancy transferred as aforesaid and for such purposes to use the said pumping engine daily if necessary during the wet season for the purpose of drainage, and to be entitled to two hours pumping daily for the purpose of irrigation during the dry season, whenever Plantation Providence may be pumping for its own convenience, with the right to use the pump on any day during the dry season that Plantation Providence does not require its use, provided that all costs incurred in pumping be paid by the party using the pump for a complete day, with the right to Plantation Providence to charge the other party the proportion of pumping expenses on a pro rata basis for the two hours water supply hereinbefore referred to, and further provided that all repairs to and general upkeep of said pump throughout the year, shall be borne equally by the proprietors of Plantation Providence and the other so using it; *tenthly*, the right of way to the servants and agents of, and all others employed by or representing Creeklands Rubber and Produce Company, Limited, or their assigns, in, over and across the extra depth at the bank of Plantation Overwinning with the right to make and maintain such dams on such extra depth as may be necessary to prevent the lands comprised in the licence of occupancy No. A 276 from being flooded, the said rights mentioned under eighthly, ninthly and tenthly, vesting in the said Creeklands Rubber and Produce Company, Limited, and their assigns, while the said licences of occupancy or any other licences of occupancy in respect of the same lands are held by them, and to vest in perpetuity should the said Creeklands Rubber and Produce Company, Limited, or their assigns acquire the lands comprised in the licences of occupancy in full and free property,—to and in favour of Allan Ernest Messer, of 14, Old Jewry Chambers, in the city of London, England, and Frederick Ashton Jonson, of 23, Austin Friars, in the said city of London, as trustees for the holders of the debentures issued or to be issued by Creeklands Rubber and Produce Company, Limited, under a certain indenture made on the thirtieth day of April, one thousand nine hundred and thirteen, between the said Creeklands Rubber and Produce Company, Limited, of the first part, and S. Davson & Company, Limited, of the second part, and the said Allan Ernest Messer and Frederick Ashton Jonson, of the third part.

Registrar's Office of British Guiana, New Amsterdam, Berbice, this 25th day of July, 1913.

B. S. NEWSAM,
Acting Registrar.

Execution Sales.

BY THE REGISTRAR.

Counties of Demerary & Essequebo.

[FIRST PUBLICATION.]

PURSUANT to an Order granted by His Honour Albert Earnshaw, acting Chief Justice of British Guiana, bearing date 7th August, 1913, on the petition of Robert William Simon, an inhabitant of the city of Georgetown and colony of British Guiana, plaintiff.

I, the undersigned Registrar of British Guiana, or my lawful deputy, will expose for sale to the highest bidder, in presence of a Sworn Clerk or Assistant Sworn Clerk, at the Victoria Law Courts, in the city of Georgetown, on Monday, the 25th day of August, 1913, at 12 o'clock, noon:—

1. In behalf of the abovenamed petitioner *versus* Joseph Gombs, defendant:—One undivided half of and in the west half of lot No. 34, Newburg District, in the city of Georgetown, county of Demerary and colony of British Guiana, with an undivided half in and to the one-storey building containing two rooms, situated thereon.

All persons having any right, title, interest or claim in and to the above property, and who may have just grounds to oppose the sale thereof, are hereby required to do so in due form of law at the Registrar's Office in Georgetown, Demerara, within fourteen days after the first Saturday's advertisement, setting forth his, her or their reasons of opposition in writing, duly signed by a Barrister-at-Law or Solicitor, and thereafter to proceed according to law. Those inclined to purchase will attend at the time and place beforementioned.

Payment must be made as follows:—$100 and under, Cash; exceeding $100—the purchaser or purchasers shall, unless they pay the purchase money at the time of sale, forthwith deposit with the Marshal 25 per cent. of the purchase money and shall, if the purchase money does not exceed the sum of $500, pay the balance by three equal instalments, from the day of sale, with interest at the rate of six per cent. per annum, at the expiration of one, two and three months, respectively, and if the purchase money exceeds the sum of $500, he shall pay such balance with such interest by three equal instalments at the expiration of two, four and six months, respectively.

In the event of the purchaser making any default in payment of any of the instalments, the amount of the deposit shall be forfeited and the property may, after being re-advertised, be put up for sale at auction and sold.

Registrar's Office of British Guiana, Georgetown, Demerary, this 8th day of August, 1913.

B. S. NEWSAM,
Acting Registrar.

Digitized by Google

Counties of Demerary & Essequebo.

[SECOND PUBLICATION.]

PURSUANT to an Order granted by His Honour Sir Thomas Crossley Rayner, Knight, Chief Justice of British Guiana, bearing date 18th October, 1912, on the petition of Barakat, of Ann's Grove, plaintiff.

I, the undersigned Registrar of British Guiana, or my lawful deputy, will expose for sale to the highest bidder, in the presence of a Sworn Clerk or Assistant Sworn Clerk, at the Victoria Law Courts, in the city of Georgetown, on Monday, the 18th day of August, 1913, at 12 o'clock, noon:—

1. In behalf of the above-named petitioner *versus* Richard Forde, defendant:—Lot No. 76, part of the front lands of Plantation Dochfour, East Coast, Demerary, with a trash building thereon.

[SECOND PUBLICATION.]

PURSUANT to an Order granted by His Honour Albert Earnshaw, then acting Senior Puisne Judge of British Guiana, bearing date 23rd June, 1913, on the petition of Albert Van Cooten, of the city of Georgetown, in the county of Demerary and colony of British Guiana, plaintiff:—

I, the undersigned Registrar of British Guiana, or my lawful deputy, will expose for sale to the highest bidder, in the presence of a Sworn Clerk or Assistant Sworn Clerk, at the Victoria Law Courts, in the city of Georgetown, on Monday, the 18th day of August, 1913, at 12 o'clock, noon:—

2 In behalf of the above-named petitioner *versus* Peter Richardson, defendant:—A piece of land measuring 125 roods in façade and 750 roods in depth known by the name of Plantation Osbourne, bounded on the east by the Demerara River, on the west by Crown lands, on the north by Plantation Good Hope and on the south by Plantation Stena.

All persons having any right, title, interest or claim in and to any of the above properties, and who may have just grounds to oppose the sale thereof, are hereby required to do so in due form of law at the Registrar's Office in Georgetown, Demerara, within fourteen days after the first Saturday's advertisement, setting forth his, her or their reasons of opposition in writing duly signed by a Barrister-at-Law or Solicitor, and thereafter to proceed according to law. Those inclined to purchase will attend at the time and place beforementioned.

Payment must be made as follows:—One hundred dollars and under, Cash; exceeding $100—the purchaser or purchasers shall, unless they pay the purchase money at the time of sale, forthwith deposit with the Marshal 25 per cent. of the purchase money and shall, if the purchase money does not exceed the sum of $500, pay the balance by three equal instalments, from the day of sale, with interest at the rate of six per cent. per annum, at the expiration of one, two and three months, respectively, and if the purchase money exceeds the sum of $500, he shall pay such balance with such interest by three equal instalments at the expiration of two, four and six months, respectively.

In the event of the purchaser making any default in payment of any of the instalments, the amount of the deposit shall be forfeited and the property may, after being re-advertised, be put up for sale at auction and sold.

Registrar's Office of British Guiana, Georgetown, Demerary, this 1st day of August, 1913.

B. S. NEWSAM,
Acting Registrar.

Counties of Demerary & Essequebo.

[THIRD PUBLICATION.]

PURSUANT to writ of execution in the matter following:—

I, the undersigned Registrar of British Guiana or my lawful deputy, will expose for sale to the highest bidder, in the presence of a Sworn Clerk or Assistant Sworn Clerk, at the Victoria Law Courts, in the city of Georgetown, on Monday, the 11th day of August, 1913, at 12 o'clock, noon:—

1. In behalf of The British Guiana Mutual Fire Insurance Company, Limited, a company incorporated in this colony under the Companies Ordinance, 1898, whose registered address is at lots 27, 28 and 29, corner of Robb and Hincks Streets, Georgetown plaintiffs, *versus* W. A. Osborn and J. S. Henriques, in their quality as the joint and several attorneys in this colony of Arthur Preston Osborn, defendant:—The east half of lot number 242 (two hundred and forty-two), in that part of Georgetown called Bourda, as laid down and defined on the plan of the Town districts, situated on the lands of the Vlissengen estate, made by the Sworn Land Surveyor Luke M. Hill, dated 17th June, 1879, and deposited in the Registrar's Office of the counties of Demerary and Essepuebo on the 1st of November, 1879, said plan having been approved of by the Governor and Court of Policy on the 22nd of September, 1879, and deposited in the Registrar's Office aforesaid, in pursuance of the provisions of section 64 of Ordinance No. 2 of the year 1876 and all the buildings and erections thereon, the property of A. P. Osborn, the above-named defendant.

[THIRD PUBLICATION.]

PURSUANT to an Order granted by His Honour Maurice Julian Berkeley, then acting Chief Justice of British Guiana, bearing date 30th May, 1913, on the petition of Rupan, of the city of Georgetown, plaintiff.

I, the undersigned Registrar of British Guiana, or my lawful deputy, will expose for sale to the highest bidder, in the presence of a Sworn Clerk or Assistant Sworn Clerk, at the Victoria Law Courts, in the city of Georgetown, on Monday, the 11th day of August, 1913, at 12 o'clock, noon:—

2. In behalf of the above-named petitioner, *versus* Charles Neblett, defendant:—Lot 49, in the Village district of Lodge, in the county of Demerary and colony of British Guiana.

[THIRD PUBLICATION.]

PURSUANT to an Order granted by His Honour Maurice Julian Berkeley, acting Chief Justice of British Guiana, bearing date 14th August, 1912, on petition of William Adrian, of Hague, West Coast, Demerara, plaintiff.

I, the undersigned Registrar of British Guiana, or my lawful deputy will expose for sale to the highest bidder, in the presence of a Sworn Clerk, or Assistant Sworn Clerk, at the Victoria Law Courts, in the city of Georgetown, on Monday, the 11th day of August, 1913, at 12 o'clock, noon:—

3. In behalf of the above-named petitioner *versus* Jeremiah Anderson, defendant:—An undivided half of lot number 9 (nine), Bagotville Village, Canal No. 1, West Bank, Demerary, and colony of British Guiana, with an undivided half of the building thereon.

[THIRD PUBLICATION.]

PURSUANT to an Order granted by His Honour Albert Earnshaw, acting Chief Justice of of British Guiana, bearing date 12th July, 1913, on the petition of Jednaut free male East Indian immigrant, of Virginia Viliage, East Coast, Demerara, plaintiff:—

I, the undersigned Registrar of British Guiana, or my lawful deputy, will expose for sale to the highest bidder, in the presence of a Sworn Clerk or Assistant Sworn Clerk, at the Victoria Law Courts, in the city of Georgetown, on Monday, the 11th day of August, 1913, at 12 o'clock, noon:—

4. In behalf of the above named petitioner *versus* Madeliee Joseph defendant:—The south half of lot number 49 (forty-nine), in the village of Virginia, on the West Bank of the Mahaica Creek, on the east sea coast of the county of Demerary without the buildings and erections thereon.

[THIRD PUBLICATION.]

PURSUANT to writs of execution in the matters following:—

I, the undersigned Registrar of British Guiana, or my lawful deputy, will expose for sale to the highest bidder, in the presence of a Sworn Clerk or Assistant Sworn Clerk, at the Victoria Law Courts, in the city of Georgetown, on Monday, the 11th day of August, 1913, at 12 o'clock, noon:—

5. In behalf of the Chairman of the Local Authority of the Beterverwagting Village District *versus* the proprietor of lot No. 112, section C, Beterverwagting, in the Beterverwagting Village District:—Lot number 112, section C, Beterverwagting, in the Beterverwagting Village District, in the county of Demerary, and colony of British Guiana, no building thereon, appraised as the property of Theresa Azore.

6. In behalf of the Chairman of the Local Authority of the Beterverwagting Village District *versus* the proprietor of E ½ of lot No. 113, section C; Bete verwagting, in the Beterverwagting Village District:—East half of lot number 113, section C, Beterverwagting, in the Beterverwagting Village District, in the county of Demerary and colony of British Guiana, no building thereon, appraised as the property of Theresa Azore,

7. In behalf of the Chairman of the Local Authority of the Beterverwagting Village District *versus* the proprietor of W½ of lot No. 133, section D; W½ of lot No. 136, section E, Beterverwagting, in the Beterverwagting Village District:—West half of lot number 133, section D; west half of lot number 136, section E, Beterverwagting, in the Beterverwagting Village District, in the county of Demerary, and

Digitized by Google

colony of British Guiana, no building thereon, appraised as the property of Catherine Fairbairn.

8. In behalf of the Chairman of the Local Authority of the Clonbrook Country District *versus* the proprietor of N½ of cultivation lot No. 10, section A; N½ of cultivation lot No. 209, section A; cultivation lot No. 46, section B; cultivation lot No. 52, section B, Clonbrook, in the Clonbrook Country District:—North half of cultivation lot number 10, section A; North half of cultivation lot number 209, section A; cultivation lot number 46, section B; cultivation lot number 52, section B, Clonbrook, in the Clonbrook Country District, in the county of Demerary, and colony of British Guiana, no building thereon, appraised as the property of Rutton.

9. In behalf of the Chairman of the Local Authority of the Clonbrook Country District *versus* the proprietor of cultivation lot No. 59, section A, Clonbrook, in the Clonbrook Country District:—Cultivation lot number 59, section A, Clonbrook, in the Clonbrook Country District, in the county of Demerary, and colony of British Guiana, no building thereon, appraised as the property of Ramhurruck.

10. In behalf of the Chairman of the Local Authority of the Clonbrook Country District *versus* the proprietor of cultivation lot No. 128, section A, Clonbrook, in the Clonbrook Country District:—Cultivation lot number 128, section A, Clonbrook, in the Clonbrook Country District, in the county of Demerary, and colony of British Guiana, no building thereon, appraised as the property of Ramontar.

11. In behalf of the Chairman of the Local Authority of the Clonbrook Country District *versus* the proprietor of cultivation lots Nos. 111 and 184, section A, Clonbrook, in the Clonbrook Country District:—Cultivation lots numbers 111 and 184, section A, Clonbrook, in the Clonbrook Country District, in the county of Demerary, and colony of British Guiana, no building thereon, appraised as the property of Hansil.

12. In behalf of the Chairman of the Local Authority of the Clonbrook Country District *versus* the proprietor of cultivation lots Nos. 172 and 175, section B, Clonbrook, in the Clonbrook Country District:—Cultivation lots numbers 172 and 175, section B, Clonbrook, in the Clonbrook Country District, in the county of Demerary, and colony of British Guiana, no building thereon appraised as the property of Sanla.

13. In behalf of the Chairman of the Local Authority of the Clonbrook Country District *versus* the proprietor of house lot No. 25, section B, Clonbrook, in the Clonbrook Country District:—House lot number 25, section B, Clonbrook, in the Clonbrook Country District, in the county of Demerary, and colony of British Guiana, without the building thereen, appraised as the property of Rutton.

14. In behalf of the Chairman of the Local Authority of the Clonbrook Country District *versus* the proprietor of N½ of cultivation lot No. 161, section A, Clonbrook, in the Clonbrook Country District:—North half of cultivation lot number 161, section A, Clonbrook, in the Clonbrook Country District, in the county of Demerary, and colony of British Guiana, no building thereon, appraised as the property of Ramasur.

15. In behalf of the Chairman of the Local Authority of the Clonbrook Country District *versus* the proprietor of House lot No 46, section B, Clonbrook, in the Clonbrook Country District:—House lot number 46, section B, Clonbrook, in the Clonbrook Country District, in the county of Demerary, and colony of British Guiana, without the building thereon, appraised as the property of Ramhurruck.

16. In behalf of the Chairman of the Local Authority of the Clonbrook Country District *versus* the proprietor of S½ of cultivation lot No. 10, section A, Clonbrook, in the Clonbrook Country District:—South half of cultivation lot number 10, section A, Clonbrook, in the Clonbrook Country District, in the County of Demerary, and colony of British Guiana, no building thereon, appraised as the property of Pokha.

17. In behalf of the Chairman of the Local Authority of the Clonbrook Country District *versus* the proprietor of cultivation lot No. 59, section B, Clonbrook, in the Clonbrook Country District:—Cultivation lot number 59, section B, Clonbrook, in the Clonbrook Country District, in the county of Demerary, and colony of British Guiana, no building thereon, appraised as the property of Beechoo.

18. In behalf of the Chairman of the Local Authority of the Clonbrook Country District *versus* the proprietor of cultivation lot No. 58, section B, Clonbrook, in the Clonbrook Country District:—Cultivation lot number 58, section B, Clonbrook, in the Clonbrook Country District, in the county of Demerary, and colony of British Guiana, no building thereon, appraised as the property of Shukrulla.

19. In behalf of the Chairman of the Local Authority of the Clonbrook Country District *versus* the proprietor of N½ of cultivation lot No. 132, and S½ of cultivation lot No. 183, section A, Clonbrook, in the Clonbrook Country District:—North half of cultivation lot number 132, and south half of cultivation lot number 183, section A, Clonbrook, in the Clonbrook Country District, in the county of Demerary, and colony of British Guiana, no building thereon, appraised as the property of Bhagnathy,

20. In behalf of the Chairman of the Local Authority of the Clonbrook Country District *versus* the proprietor of House lot No. 36, section A, Clonbrook, in the Clonbrook Country District:—House lot number 36, section A, Clonbrook, in the Clonbrook Country District, in the county of Demerary, and colony of British Guiana, without the building thereon, appraised as the property of Bhagnathy.

21. In behalf of the Chairman of the Local Authority of the Clonbrook Country District *versus* the proprietor of cultivation lot No. 113, section B, Clonbrook, in the Clonbrook Country District:—Cultivation lot number 113, section B, Clonbrook, in the Clonbrook Country District, in the county of Demerary, and colony of British Guiana, no building thereon, appraised as the property of Pahlawan.

22. In behalf of the Chairman of the Local Authority of the Clonbrook Country District *versus* the proprietor of cultivation lot No. 34, section B, Clonbrook, in the Clonbrook Country District:—Cultivation lot number 34, section B, Clonbrook, in the Clonbrook Country District, in the county of Demerary, and colony of British Guiana, no building thereon, appraised as the property of Ramzanally.

23. In behalf of the Chairman of the Local Authority of the Clonbrook Country District *versus* the proprietor of cultivation lots Nos. 122 and 123, section A, Clonbrook, in the Clonbrook Country District:—Cultivation lots numbers 122 and 123, section A, Clonbrook, in the Clonbrook Country District, in the county of Demerary, and colony of British Guiana, no building thereon, appraised as the property of Kallian.

24. In behalf of the Chairman of the Local Authority of the Clonbrook Country District *versus* the proprietor of S. ½ of cultivation Lot No. 12, section A; N. ½ of cultivation lot No. 112 section B, Clonbrook, in the Clonbrook Country District:—S. ½ of cultivation lot number 12, Section A; N. ½ of cultivation lot number 112, Section B, Clonbrook, in the Clonbrook Country District, in the county of Demerary, and colony of British Guiana, no building thereon, appraised as the property of Hujjatalie.

25. In behalf of the Chairman of the Local Authority of the Clonbrook Country District *versus* the proprietor of cultivation lot No. 35, section B, Clonbrook, in the Clonbrook Country District:—Cultivation lot number 35, section B, Clonbrook, in the Clonbrook Country District, in the county of Demerary, and colony of British Guiana, no building thereon, appraised as the property of Heatalie.

26. In behalf of the Chairman of the Local Authority of the Clonbrook Country District *versus* the proprietor of S½ of cultivation lot No. 118, N½ of cultivation lot No. 119, section B, Clonbrook, in the Clonbrook Country District:—S½ of cultivation lot number 118, and N½ of cultivation lot number 119, section B, Clonbrook, in the Clonbrook Country District, in the county of Demerary, and colony of British Guiana, no building thereon, appraised as the property of Mathadayal.

27. In behalf of the Chairman of the Local Authority of the Clonbrook Country District *versus* the proprietor of S. ½ of cultivation lot No. 36, Section A; N. ½ of cultivation lot No. 103, Section B, Clonbrook, in the Clonbrook Country District:—S. ½ of cultivation lot number 36, Section A; N. ½ of cultivation lot number 103, Section B, Clonbrook, in the Clonbrook Country District, in the county of Demerary, and colony of British Guiana, no building thereon, appraised as the property of Sukry.

28. In behalf of the Chairman of the Local Authority of the Clonbrook Country District *versus* the proprietor of cultivation lots Nos. 19 and 20, section B, Clonbrook, in the Clonbrook Country District:—Cultivation lots numbers 19 and 20, section B, Clonbrook, in the Clonbrook Country District, in the county of Demerary, and colony of British Guiana, no buildings thereon, appraised as the property of Ambar,

29. In behalf of the Chairman of the Local Authority of the Clonbrook Country District *versus* the proprietor of House Lot No. 19, section A, Clonbrook, in the Clonbrook Country District:—House lot number 19, section A, Clonbrook, in the Clonbrook Country District, in the county of Demerary, and colony of British Guiana, without the building thereon, appraised as the property of Dwarka.

30. In behalf of the Chairman of the Local Authority of the Clonbrook Country District *versus* the proprietor of House lot No. 21, section B, Clonbrook, in the Clonbrook Country District:—House lot num-

Digitized by Google

ber 21, section B, Clonbrook, in the Clonbrook Country District, in the county of Demerary, and colony of British Guiana, without the building thereon, appraised as the property of Sukry.

31. In behalf of the Chairman of the Local Authority of the Clonbrook Country District *versus* the proprietor of cultivation lot No. 53, section B, Clonbrook, in the Clonbrook Country District:—Cultivation lot number 53, section B, Clonbrook, in the Clonbrook Country District, in the county of Demerary and Colony of British Guiana, no building thereon, appraised as the property of Bhandon, decd.

32. In behalf of the Chairman of the Local Authority of the Clonbrook Country District *versus* the proprietor of cultivation lots Nos. 64 and 137, section B, Clonbrook, in the Clonbrook Country District:—Cultivation lots numbers 64 and 137, section B, Clonbrook, in the Clonbrook Country District, in the county of Demerary, and colony of British Guiana, no building thereon, appraised as the property of Bhognath.

33. In behalf of the Chairman of the Local Authority of the Clonbrook Country District *versus* the proprietor of cultivation lot Lot No. 119, section A; cultivation lot No. 49, section B; cultivation lot No. 50, section B, Clonbrook, in the Clonbrook Country District:—Cultivation lot number 119, section A; cultivation lot number 49, section B; cultivation lot number 50, section B, Clonbrook, in the Clonbrook Country District, in the county of Demerary, and colony of British Guiana, no building thereon, appraised as the property of Ramharruck,

34. In behalf of the Chairman of the Local Authority of the Clonbrook Country District *versus* the proprietor of House lot No. 11, section B, Clonbrook, in the Clonbrook Country District:—House lot number 11, section B, Clonbrook, in the Clonbrook Country District, in the county of Demerary, and colony of British Guiana, without the building thereon, appraised as the property of Bhognath.

35. In behalf of the Chairman of the Local Authority of the Clonbrook Country District *versus* the proprietor of cultivation lot No. 30, section B, Clonbrook, in the Clonbrook Country District:—Cultivation lot number 30, section B, Clonbrook, in the Clonbrook Country District, in the county of Demerary, and colony of British Guiana, no building thereon, appraised as the property of Issury.

All persons having any right, title, interest or claim in and to any of the above properties, and who may have just grounds to oppose the sale thereof, are hereby required to do so in due form of law at the Registrar's Office in Georgetown, Demerara, within fourteen days after the first Saturday's advertisement, setting forth his, her or their reasons of opposition in writing, duly signed by a Barrister-at-Law or Solicitor, and thereafter to proceed according to law. Those inclined to purchase will attend at the time and place beforementioned.

Payment must be made as follows:—As regards Nos. 1 to 5 (both numbers included):—One hundred dollars and under, Cash; exceeding $100—the purchaser or purchasers shall, unless they pay the purchase money at the time of sale, forthwith deposit with the Marshal 25 per cent. of the purchase money and shall, if the purchase money does not exceed the sum of $500, pay the balance by three equal instalments, from the day of sale, with interest at the rate of six per cent. per annum, at the expiration of one, two and three months, respectively, and if the purchase money exceeds the sum of $500, he shall pay such balance with such interest by three equal instalments at the expiration of two, four and six months, respectively.

In the event of the purchaser making any default in payment of any of the instalments, the amount of the deposit shall be forfeited and the property may, after being re-advertised, be put up for sale at auction and sold.

And as regards Nos. 6 to 36 (both numbers included) one hundred dollars and under, Cash; above that sum one month's credit with interest from the day of sale.

Registrar's Office of British Guiana, Georgetown, Demerary, this 25th day of July, 1913.

B. S. NEWSAM,
Acting Registrar.

The opposition entered on the 10th May, 1913, by Thomas Elliott, otherwise known as Pariag, by his Attorney and Agent Henry Duke, to the undermentioned property having been declared by an order of a Judge bearing date 17th July, 1913, deserted and abandoned.

THIRD PUBLICATION.]

PURSUANT to an Order granted by His Honour Sir Thomas Crossley Rayner, Knight, Chief Justice of British Guiana, bearing date 21st November, 1912, on the petition of Samuel Marks, of Pitt Street, Berbice, plaintiff:—

I, the undersigned Registrar of British Guiana, or my lawful deputy will expose for sale to the highest bidder, in the presence of a Sworn Clerk or Assistant Sworn Clerk, at the Victoria Law Courts, in the city of Georgetown, Monday, 11th day of August, 1913, at 12 o'clock, noon:—

36. In behalf of the above-named petitioner *versus* Sundar, defendant:—Lot number 5 (five), situate at Johanna Cecelia, in the county of Essequebo, in the colony of British Guiana, with the buildings thereon, and two pieces of wallaba timber, measuring 30 feet, more or less, lying on the public road opposite above lot.

Payment must be made as follows:—One hundred dollars and under; Cash exceeding $100 the purchaser or purchasers shall, unless they pay the purchase money at the time of sale, forthwith deposit with the Marshal 25 per cent. of the purchase money and shall, if the purchase money does not exceed the sum of $500, pay the balance by three equal instalments from the day of sale, with interest at the rate of six per cent. per annum, at the expiration of one, two and three months, respectively, and if the purchase money exceeds the sum of $500, he shall pay such balance with such interest by three equal instalments at the expiration of two, four and six months, respectively.

In the event of the purchaser making any default in payment of any of the instalments, the amount of the deposit shall be forfeited and the property may, after being re-advertised, be put up for sale at auction and sold.

Registrar's Office of British Guiana, Georgetown, Demerary, this 25th day of July, 1913.

B. S. NEWSAM,
Acting Registrar.

County of Berbice.

[FIRST PUBLICATION.]

PURSUANT to an Order granted by His Honour Maurice Julian Berkeley, then Acting Chief Justice of British Guiana, bearing date 27th May, 1913, on the petition of Jacob O'Dean, also known as Jacob Odean, an inhabitant of the county of Berbice, plaintiff:—

I, the undersigned Registrar of British Guiana or my lawful deputy, will expose for sale to the highest bidder in presence of a Sworn Clerk or Assistant Sworn Clerk, at the Court House, New Amsterdam, Berbice, on Thursday, the 28th day of August, 1913, at 12 o'clock, noon:—

1. In behalf of the abovenamed petitioner *versus* Alfred Smart, defendant:—The eastern half of lot number 32 (thirty-two), part of Sisters Village, East Bank, Rio Berbice, the said lot number 32 (thirty-two), being laid down and defined on a diagram of said Sisters Village, made by James Shanks, dated April, 1841, and deposited in the Registrar's Office at New Amsterdam, Berbice, with the buildings and erections thereon.

All persons having any right, title, interest or claim in and to any of the above properties, and who may have just grounds to oppose the sale thereof, are hereby required to do so in due form of law at the Registrar's Office in New Amsterdam, Berbice, within fourteen days after the first Saturday's advertisement, setting forth his, her or their reasons of opposition in writing duly signed by a Barrister-at-Law or Solicitor and thereafter to proceed according to law. Those inclined to purchase will attend at the time and place beforementioned.

Payment must be made as follows:—$100 and under, Cash; exceeding $100—the purchaser or purchasers shall, unless they pay the purchase money at the time of sale, forthwith deposit with the Marshal 25 per cent. of the purchase money and shall, if the purchase money does not exceed the sum of $500, pay the balance by three equal instalments, from the day of sale, with interest at the rate of six per cent. per annum, at the expiration of one, two and three months, respectively, and if the purchase money exceeds the sum of $500, he shall pay such balance with such interest by three equal instalments at the expiration of two, four and six months, respectively.

In the event of the purchaser making any default in payment of any of the instalments, the amount of the deposit shall be forfeited and the property may, after being re-advertised, be put up for sale at auction and sold.

Registrar's Office of British Guiana, New Amsterdam, Berbice, this 8th day of August, 1913.

B. S. NEWSAM,
Acting Registrar.

Digitized by Google

Official Receiver's Notices.

SALE.

BY the Official Receiver of British Guiana, at the Court House, New Amsterdam, Berbice, at the hour of 1 o'clock, p.m., on

MONDAY, 18th AUGUST, 1913.

As Assignee of the property of :—

P. E. KENDALL, Insolvent.

1stly. One Cottage on wooden blocks, 19 x 16 feet with kitchen attached, situate at Eversham Village, Corentyne, Berbice.

2ndly. One Cottage on wooden blocks 12 x 16 feet, situate at Eversham Village, Corentyne, Berbice.

3rdly. One old Waggon.

Terms of Sale : Cash.

All persons laying claim to any of the above property, may apply to the Court in the prescribed manner.

W. A. PARKER,
Official Receiver,
Assignee.

Dated 1st August, 1913.

TENDERS.

BRITISH GUIANA.

OFFICIAL RECEIVER'S OFFICE,
Georgetown, Demerara,
24th July, 1913.

TENDERS will be received at this Office until noon of Tuesday, the 12th day of August, 1913, for the purchase of the book-debts due to the provision shop at Pickersgill, Pomeroon River, belonging to the estate of Miguel de Abreu, deceased.

A list of the said book-debts can be seen at this Office.

W. A. PARKER,
Official Receiver, and Public Trustee.

BRITISH GUIANA.

OFFICIAL RECEIVER'S OFFICE,
Georgetown, Demerara,
8th August, 1913.

Estate JOSEPH ALEXANDER PROWELL, Deceased.

TENDERS will be received at this Office until noon of Wednesday, the 20th day of August, 1913, for the purchase of a tract of Crown land, situate, lying and being on the East Coast of Hog Island in the Essequebo River, commencing at a paal on the southern boundary of a tract surveyed for T. C. Caines and about 305 roods above Brickley Creek, and extending thence in façade S. 24° 57' W. 25 roods by a mean depth N. 65° 03' W. on 300 roods, in the county of Essequebo and colony of British Guiana, and containing 25 acres as shown on a diagram by William Cunningham, Acting Government Surveyor, dated the 20th day of June, 1902, a duplicate of which diagram together with a duplicate of this Grant (No. 3,353) is deposited in the office of the Department of Lands and Mines.

Persons tendering are requested to insert the above description of the property in their tender and to name a fixed sum as their maximum offer.

Acceptance of the highest or any tender not guaranteed.

Terms of Sale:—Cash.

W. A. PARKER,
Official Receiver, and
Public Trustee.

NOTICES.

BRITISH GUIANA.

The Public Trustee Ordinance, 1910.

Estate of ARTHUR PRESTON OSBORN, Absentee, who is not represented in the Colony by an Attorney.

NOTICE is hereby given, that on the application of William Fogarty, Limited, Creditors, I have undertaken the administration of the estate of the above-named Arthur Preston Osborn, who is not represented in the Colony by an Attorney.

All creditors on the estate are required to file their claims within three months from the date of the first publication of this notice, and all persons indebted must make payment at my office in the Victoria Law Courts, Georgetown.

W. A. PARKER,
Official Receiver, and Public Trustee.

Dated 12th July, 1913.

BRITISH GUIANA.

The Public Trustee Ordinance, 1910.

Estate of MUNGUL, male, No. 653, B.R., 1880, also known as LALL, deceased.

NOTICE is hereby given that on the application of Madho, a creditor, I have undertaken the administration of the estate of the above-named Mungul, male, No. 653, B.R., 1880, who died at Champagne, Mahaicony creek, on the 23rd January, 1913, intestate.

All creditors on the estate are required to file their claims within three months from the date of the first publication of this notice, at my office in the Victoria Law Courts, Georgetown.

Dated 22nd July, 1913.

W. A. PARKER,
Official Receiver, and Public Trustee.

BRITISH GUIANA.

The Public Trustee Ordinance, 1910.

Estate of ERVIN DE MONTPELLIER who is unrepresented in the Colony.

NOTICE is hereby given that on the application of Joseph Homen Gomes, of 253, Murray Street, Georgetown, I have undertaken the administration of the Estate of the above-named Ervin de Montpellier, who is unrepresented in the Colony.

All creditors on the Estate are required to file their claims within three months from the date of the first publication of this Notice and all persons indebted must make payment at my office in the Victoria Law Courts, Georgetown.

W. A. PARKER,
Official Receiver and
Public Trustee.

Dated 1st August, 1913.

BRITISH GUIANA.—IN THE SUPREME COURT.

In Insolvency No. 5 of 1913.

Re P. E. KENDALL, Insolvent.

In Insolvency—Notice is hereby given that P. E. Kendall, of Eversham Village, Corentyne Coast, Berbice, Balata Bleeder, was on the 30th day of July, 1913, adjudged Insolvent by the Supreme Court.

W. A. PARKER,
Official Receiver.

Dated 1st August, 1913.

Lands and Mines Notices.

Under Crown Lands Regulations.

DEPARTMENT OF LANDS & MINES.
GEORGETOWN, DEMERARA,
[1] 9th August, 1913.

NOTICE is hereby given, for general information, that the following application to transfer the undermentioned tract of Crown land made under the Crown Lands Regulations, 1910, has been lodged with the Commissioner of Lands and Mines, viz. :—

TRANSFERS—PART I.

BY JOAQUIM D'ABREU SERRAO, TO AND IN FAVOUR OF RAUL SIMAO DELGADO.

The right, title and interest in and to Licence No. A 209, to cut wood on 260 acres of Crown land, situate on the Right Bank of the Big Wineperu Creek, Left Bank, Demerara River, commencing at a tree blazed "V.R.", about 5 miles above the mouth of the creek.

All persons having any right, title, or claim in and to the aforementioned tract of Crown land, and who may have just grounds to oppose the transferring thereof, are hereby required to do so in due form at the Office of the Department of Lands and Mines at the Victoria Law Courts, in the City of Georgetown, at any time during office hours, on any day within twenty-one days from the date of this advertisement, setting forth his, her, or their reasons of opposition in writing duly signed.

FRANK FOWLER,
Commissioner of Lands and Mines.

Digitized by Google

DEPARTMENT OF LANDS & MINES,

GEORGETOWN, DEMERARA,

[2.] 2nd August, 1913

NOTICE is hereby given, for general information, that the following applications to transfer the undermentioned tracts of Crown Land made under the Crown Lands Regulations, 1910, have been lodged with the Commissioner of Lands and Mines, viz.:—

PART I—TRANSFERS.

BY JOAO JOSE RODRIGUES TO AND IN FAVOUR OF W. A. PARKER, PUBLIC TRUSTEE, AS REPRESENTING THE ESTATE OF MIGUEL DE ABREU (DECEASED.)

The right, title and interest in and to Licence of Occupancy No. A 181, to occupy one hundred and thirty-seven and one-half (137·5) square Rhynland roods on the right bank of the Pomeroon River, being the Government Reserve in front of Grant No. 3165.

BY CAROLINE V. D'OLIVEIRA TO AND IN FAVOUR OF THE MINNEHAHA DEVELOPMENT COMPANY, LIMITED.

The right, title and interest in and to the following Permissions issued under Clause 65 of the Crown Lands Regulations, 1910:—

Permission No. 1040, to occupy lot No. 4 at Tumatumari, right bank Potaro River.

Permission No. 1041, to occupy lot No. 5 at Tumatumari, right bank Potaro River.

All persons having any right, title, or claim in and to any of the aforementioned tracts of Crown land, and who may have just grounds to oppose the transferring thereof, are hereby required to do so in due form at the Office of the Department of Lands and Mines, at the Victoria Law Courts, in the City of Georgetown, at any time during office hours, on any day within twenty-one days from the date of this advertisement, setting forth his, her, or their reasons of opposition in writing duly signed.

FRANK FOWLER,
Commissioner of Lands and Mines.

DEPARTMENT OF LANDS AND MINES,

GEORGETOWN, DEMERARA,

[3.] 26th July, 1913.

NOTICE is hereby given, for general information, that the following application to transfer the undermentioned tracts of Crown land made under the Crown Lands Regulations, 1910, has been lodged with the Commissioner of Lands and Mines, viz.:—

TRANSFERS—PART I.

BY THE DEMERARA RUBBER COMPANY, LIMITED (IN LIQUIDATION), TO AND IN FAVOUR OF THE DEMERARA AND COVERDEN PRODUCE COMPANY, LIMITED.

The right, title and interest in and to the following Balata Collecting Licences, viz:—

A 1193, in rear of a tract on the left bank of the Essequibo River, from King William IV Cataract to 10 miles upwards.

A 1194, in rear of a tract on the left bank of the Essequibo River, from 10 miles above King William IV Cataract to 20 miles above.

A 1195, left bank Essequibo River, from King William IV Cataract to 10 miles above.

A 1196, left bank Essequibo River, from a point 10 miles above King William IV Cataract to a point 20 miles above.

A 1197, left bank Essequibo River, from a point 20 miles above King William IV Cataract to a point 30 miles above.

A 1198, left bank Essequibo River, from a point 30 miles above King William IV Cataract to a point 40 miles above.

A 1199, left bank Cuyuni River, from Maruna Creek to a point 4 miles above.

A 1200, left bank Cuyuni River, from a point 4 miles above Marupa River to a point 8 miles above.

A 1201, left bank Cuyuni River, from a point 8 miles above Marupa Creek to a point 12 miles above.

A 1202, left bank Cuyuni River, from a point 12 miles above Marupa Creek to a point 16 miles above.

A 1203, left bank Cuyuni River, from a point 16 miles above Marupa Creek to a point 20 miles above.

A 1204, left bank Cuyuni River, from a point 20 miles above Marupa Creek to a point 24 miles above.

A 1205, left bank Cuyuni River, from a point 24 miles above Marupa Creek to a point 28 miles above.

A 1206, left bank Cuyuni River, from a point 28 miles above Marupa Creek to a point 32 miles above.

A 1207, left bank Cuyuni River, from a point 32 miles above Marupa Creek to a point 36 miles above.

A 1208, left bank Cuyuni River, from a point 36 miles above Marupa Creek to a point 40 miles above.

A 1209, right bank Cuyuni River, from Oko Creek to a point 4 miles below.

A 1261, left bank Mahaica Creek, from Maduni Creek to the upper junction of the Itabu and Mahaica Creek.

A 1268, right bank Demerara River, between Kumaru and Bamia Creeks.

A 1273, left bank Demerara River, between Miberu and Haima Creeks.

A 1274, left bank Demerara River, between Kamuni and Miberu Creeks.

A 1282, left bank Mazaruni River, from Morabisi Creek to 4 miles west.

A 1283, left bank Mazaruni River, from a point 4 miles west to a point 8 miles west of Morabisi Creek.

A 1284, left bank Mazaruni River, from a point 8 miles to a point 12 miles west of Morabisi Creek.

A 1285, left bank Mazaruni River, from 12 to 16 miles west of the Morabisi Creek.

A 1286, left bank Mazaruni River, from 16 to 20 miles west of the Morabisi Creek.

A 1287, left bank Mazaruni River, from 20 to 24 miles west of the Morabisi Creek.

A 1288, left bank Mazaruni River, from a point 24 miles west of the Morabisi Creek to Rumong-Rumong Creek.

All persons having any right, title, or claim in and to any of the aforementioned tracts of Crown Land, and who may have just grounds to oppose the transferring thereof, are hereby required to do so in due form at the Office of the Department of Lands and Mines, at the Victoria Law Courts, in the City of Georgetown, at any time during office hours, on any day within twenty-one days from the date of this advertisement, setting forth his, her, or their reasons of opposition in writing duly signed.

FRANK FOWLER,
Commissioner of Lands and Mines.

NOTICE.

LEASE OF PASTURE LANDS AT TRIUMPH.

SEALED Tenders will be received by the Commissioner of Lands and Mines at his office in the Victoria Law Courts until noon of Monday, the 11th day of August, 1913, for leasing two contiguous pieces of pasture lands containing together an area of 62½ acres more or less at Plantation Triumph, situateon the east sea coast of the county of Demerara for a term of 5 years or more, the said pieces of land being bounded as follows:—

(*a.*) On the north by the trench south of the public road; on the east by the middle-walk trench; on the south by a piece of land assigned as a burial ground for Mohammedans and Hindoos; and on the west by the side-line trench, save and except a piece of land included within the said boundaries, containing an area of two Rhynland acres, and transported to Stanislaus Walker.

(*b.*) On the north by the trench south of the public road; on the east by the side-line trench; on the south by a strip of land the property of the Demerara Railway Company; and on the west by the middle walk dam, save and except a trench included within the said boundaries running from east to west and known as part of the draining engine outfall trench.

The conditions to be attached to the lease can be seen at the Department of Lands and Mines between the hours of 10 a.m. and 4 p.m. from Mondays to Fridays, and between the hours of 10 a.m. and 1 p.m. on Saturdays.

Digitized by Google

The Lessee will have to pay the cost of drawing up the agreement of lease in the Registrar's Office.

No tenders on a sliding scale will be considered nor will the highest or any tender necessarily be accepted.

Tenders to be marked outside "Tender for leasing Triumph Pasture Lands."

FRANK FOWLER,
Commissioner of Lands and Mines.

Department of Lands and Mines,
Georgetown, Demerara,
22nd July, 1913.

Under the Mining Regulations.

APPLICATIONS FOR LICENCES.

DEPARTMENT OF LANDS & MINES
GEORGETOWN, DEMERARA.

[1.] 9th August, 1913.

IN accordance with Clause 11 of the Mining Regulations, 1905:

Notice is hereby given that the following applications for Claim Licences have been lodged with the Commissioner at the Office of the Department of Lands and Mines:—

DISTRICT NO. 2.
TO MINE FOR GOLD.

BY PETER JASRAD & DAVID PHILANDER.

1,500 x 800 feet of Crown land. Gihon Hill, Left Bank, White Creek, Left Bank, Konawarook.

Distance of claim to river or creek landing—About 4 miles.

Nearest claim holder—R. N. Pollard.

BY JOSEPH VAN DE CRUSE & JOHANNA GRAHAM.

1,500 x 800 feet of Crown land, Last Bell Hill, Right Bank, Hand Rail Creek, Right Bank, Potaro.

Distance of claim to river or creek landing—15½ miles from Tumatumari.

Nearest claim holder—Levi Bacchus.

DISTRICT NO. 3.

BY EDWIN CHEONG.

1,500 x 800 feet of Crown land, Easter Hill and Creek, Appew Creek, Right Bank, Pururui River.

Distance of claim to river or creek landing—13 miles.

Nearest claim holder—J. E. Clementson.

1,500 x 800 feet of Crown land, Snake Creek, Turtle Creek, Left Bank, Enadru, Left Bank, Mazaruni.

Distance of claim to river or creek landing—9 miles.

Nearest claim holder—J. E. Clementson.

DISTRICT NO. 4.

BY MABEL MURRELL.

1,500 x 800 feet of Crown land, Mabel Hill, Mabel Creek, Left Bank, Aranka, Cuyuni.

Distance of claim to river or creek landing—About 8 miles.

Nearest claim holder—Joseph Headley.

BY PHILLIP HAYNES.

1,500 x 800 feet of Crown land, Astute Creek, Right Bank, Lady Egerton Creek, Left Bank, Cuyuni.

Distance of claim to river or creek landing—About 15 miles.

Nearest claim holder—Louisa Jacobs.

BY JOSEPHUS HEADLEY.

1,500 x 800 feet of Crown land, Mosquito Hill, Left Bank, Poais Creek. Tributary to Trial Creek, Cuyuni River.

Distance of claim to river or creek landing—About 10 miles from River Landing.

Nearest claim holder—James Rock.

BY MANOEL AUGUSTUS FERREIRA & ANGELINE FERREIRA.

1,500 x 800 feet of Crown land, Last Chance Hill, Tributary Aremu, Right Bank, Aremu, Right Bank, Cuyuni River.

Distance of claim to river or creek landing—20 miles.

Nearest claim holder—T. B. Archer.

DISTRICT NO. 5.

BY J. W. BARRINGTON & TITUS GULLIVER.

1,500 x 800 feet of Crown land, Sunbird Creek, Right Bank, Anabisci Creek, Right Bank, Kaituma, Left Bank, Barima.

Distance of claim to river or creek landing—About 11 miles.

Nearest claim holder—Jas. Chu & H. Inniss.

All persons having any right, title, interest or claim in and to any of the abovementioned tracts of Crown Land and who may have just grounds to oppose the granting thereof, are hereby required to do so in due form at the Office of the Department of Lands and Mines, in the City of Georgetown, within the time specified by the Regulations, setting forth his, her, or their reasons of opposition in writing, duly signed.

FRANK FOWLER,
Commissioner of Lands and Mines.

TRANSFER OF CLAIMS.

[1.] 9th August, 1913.

IN accordance with Clause 44 (2) of the Mining Regulations, 1905:

Notice is hereby given that the following Notices of intended Transfer of right, title, and interest in and to the undermentioned Claim Licences have been received by the Commissioner of Lands and Mines:—

DISTRICT NO. 5.

BY B. Y. SMALL TO AND IN FAVOUR OF THOMAS BOWEN GILGEOUS, PILGRIM ALEXANDER STOBY, JOSEPH EMANUEL GORDON & GEORGE ADOLPHUS MCKENNON.

All of his right, title and interest in and to Claim Licence No. B 2,252, situate at Reliable on the Right Bank, White Creek, Right Bank, Anabisci, Right Bank, Kaituma River.

BY J. ALLEN & J. PETERS TO AND IN FAVOUR OF E. CHAN-A-SUE.

All of their right, title and interest in and to Claim Licence No. B 2,373, situate on Kaituma, Barima River.

All persons having any right, title, interest or claim in and to the abovementioned Claim Licences and who may have just grounds to oppose the transfer thereof, are hereby required to do so in due form at the Office of the Department of Lands and Mines, in the City of Georgetown, within the time specified by the Regulations, setting forth his, her, or their reasons of opposition in writing, duly signed.

FRANK FOWLER,
for Commissioner of Lands and Mines.

APPLICATION FOR EXCLUSIVE PERMISSION REFUSED.

[1.] 9th August, 1913.

NOTICE is hereby given, for general information, that the following application for Exclusive Permission which was advertized in the *Official Gazette* of the 24th May, 1913, page 1,321, has been refused by His Excellency the Governor.

FRANK FOWLER,
Commissioner of Lands and Mines.

DISTRICT NO. 3.

BY R. SCHOMBURGK.

To occupy and explore for a period of three years a tract of Crown land containing an area of about 500 acres situate on the Left Bank, Black Water Creek, tributary Issenero Creek, Mazaruni River and bounded as follows:—

On the North by the Left Bank, Issenero Creek.

On the East by Left Bank, Black Water Creek.

On the West by a line running due South from a point on the Left Bank, Issenero Creek, 5,200 feet below the Black Water Creek and extending from feet to the Southern boundary.

On the South by a line running due West from a point on the Left Bank, Black Water Creek, 4,300 feet from its mouth, and extending 5,200 feet to the Western boundary,

EXCLUSIVE PERMISSION CANCELLED.

[1.] 9th August, 1913.

REFERRING to Government Notice dated 27th May, 1911, notice is hereby given, for general information, that

Digitized by Google

the undermentioned Exclusive Permission has been cancelled.

FRANK FOWLER.
Commissioner of Lands and Mines.

DISTRICT NO. 5.

BY THE BRITISH GUIANA GOLD MINES, LTD.

No. 114. To occupy and explore for a period of three years, a tract of Crown land containing an area of 159 acres, viz.: (*a*) 78 acres of Crown land formerly held by the Gold Fields of British Guiana under Grant No. 14 of October, 26, 1896, and since cancelled, save and except such claims within the original boundaries as are held by the Arakaka Placer and Mining Company; (*b*) 81 acres of unoccupied Crown land, bounded on the north and west by a tract of Crown land held by The British Guiana Gold Mines, Ltd., under Grants No. 12 and 15, on the south by a tract formerly held by the Gold Fields of British Guiana under Grant No. 14, on the east by unoccupied Crown land.

APPLICATIONS FOR LICENCES.

DEPARTMENT OF LANDS AND MINES,

GEORGETOWN, DEMERARA,

[2.] 2nd August, 1913.

IN accordance with Clause 11 of the Mining Regulations, 1905:

Notice is hereby given that the following applications for Claim Licences have been lodged with the Commissioner at the Office of the Department of Lands and Mines.

TO SEARCH FOR PRECIOUS STONES.

DISTRICT NO. 3.

BY ROBERT SCHOMBURGK.

1,500 x 800 feet of Crown land, Carracatamou Creek, Tributary of Putareng, Left Bank, Mazaruni River.
Distance of claim to river or creek landing—About 12 miles from Falls Landing.
Nearest claim holder—Nil.
1,500 x 500 feet of Crown land, Carrimouraparue, Tributary Isseneroo, Mazaruni.
Distance of claim to river or creek landing—About 10 miles from Falls Landing.
Nearest claim holder—W. J. Kenswell.
1,500 x 800 feet of Crown land, Carracaronori Creek, Right Bank, Putareng, Left Bank, Mazaruni River.
Distance of claim to river or creek landing—About 12 miles from Falls Landing.
Nearest claim holder—Nil.

TO MINE FOR GOLD.

DISTRICT NO, 3.

BY DAVID HERCULES & JOSEPH HALE.

1,500 x 800 feet of Crown land, "In Hope" Creek, Tributary, Owyo Creek, Caburi Creek, Right Bank, Mazaruni River.
Distance of claim to river or creek landing—About 2 miles
Nearest claim holder—M. Malouf.
1,500 x 800 feet of Crown land, "Emanuel" Creek, Tributary Owyo Creek, Caburi, Right Bank, Mazaruni.
Distance of claim to river or creek landing—About 2 miles.
Nearest claim holder—M. Malouf.
1,500 x 800 feet of Crown land, "Ackororie" Creek, Tributary Owyo Creek, Caburi Creek, Right Bank, Mazaruni.
Distance of claim to river or creek landing—About 2 miles.
Nearest claim holder—M. Malouf.
1,500 x 800 feet of Crown land, "In Hope" Creek, Tributary Owyo Creek, Caburi Creek, Right Bank, Mazaruni.
Distance of claim to river or creek landing—About 2 miles.
Nearest claim holder—M. Malouf.

BY E. A. SAMPSON & THOMAS THOMPSON.

1,500 x 800 feet of Crown land, Crab Creek, Tributary Ohio, Left Bank, Caburi, Right Bank, Mazaruni.
Distance of claim to river or creek landing—About 4 miles from Creek Landing.
Nearest claim holder—Saunders & Li.
1,500 x 800 feet of Crown land, "Pearl" Creek, Right Bank, Ohio, Left Bank, Caburi, Right Bank, Mazaruni.
Distance of claim to river or creek landing—About 6 miles.
Nearest claim holder—White & Philips.

DISTRICT NO. 4.

BY SUSAH HAYNES.

1,500 x 800 feet of Crown land, Turtle Creek, Left Bank, Lady Walter, Left Bank, Aranka, Cuyuni River.
Distance of claim to river or creek landing—About 15 miles.
Nearest claim holder—E. A. Davis.

BY DANIEL AUSTIN ALBERT HOLDER & WILLIAM RICHARDSON.

1,500 x 800 feet of Crown land, Crab Creek, Left Bank, Aranka, Left Bank, Cuyuni River.
Distance of claim from river or creek landing—12 miles to Pigeon Island.
Nearest claim holder—G. Parris.
1,500 x 800 feet of Crown land, Britain Hill, Left Bank, Crab Creek, Left Bank, Aranka, Left Bank, Cuyuni River.
Distance of claim to river or creek landing—12 miles to Pigeon Island.
Nearest claim holder—G. Parris

BY CHARLES DUNCAN & JOSEPH DUNCAN.

1,500 x 800 feet of Crown land, Maroody Creek, Tributarry to Crab Creek, Left Bank, Lady Walter, Right Bank, Aranka, Left Bank, Cuyuni River.
Distance of claim to river or creek landing—About 12 miles from River Landing.
Nearest claim holder—F. Daniel & M. Vieira.
1,500 x 800 feet of Crown land, Marabunta Creek, Tributary to Maroody Creek, Left Bank, Crab Creek, Lady Walter Creek, Cuyuni River.
Distance of claim to river or creek landing—About 12½ miles from River Landing.
Nearest claim holder—F. Daniel & M. Vieira.
1,500 x 800 feet of Crown land, Monkey Creek, Lady Walter, Right Bank, Aranka Creek, Cuyuni River.
Distance of claim to river or creek landing—About 12 miles from River Landing.
Nearest claim holder—Griffith & Ferdinand.

BY EDWIN SIMON.

1,500 x 800 feet of Crown land, Aranka Creek, Left Bank, Cuyuni River.
Distance of claim to river or creek landing—About 10 miles.
Nearest claim holder—E. W. Me as.

BY BENJAMIN STEPHENS.

1,500 x 800 feet of Crown land, Ladysmith Hill, Left Bank, Powis Creek, Right Bank, Sir Walrer, Right Bank, Aranka, Left Bank, Cuyuni River.
Distance of claim to river or creek landing—About 9 miles from Pigeon Island Landing.
Nearest claim holder—S. A. Smith.
1,500 x 800 feet of Crown land, Aranka Creek, Left Bank, Cuyuni.
Distance of claim to river or creek landing—About 9 miles from Pigeon Island Landing.
Nearest claim holder—E. Stephens & A. Toney.

DISTRICT NO. 5.

BY CHARLES LUCIENNE.

1,500 x 800 feet of Crown land, Brush Bee Creek, Left Bank, Hopeful Creek, Right Bank, Imoti, Left Bank, Waini.
Distance of claim to river or creek landing—About 18 miles from Waini.
Nearest claim holder—C. Lucienne,
1,500 x 800 feet of Crown land, Brush Bee Creek, Left Bank, Tiger Creek, Left Bank, Hopeful, Right Bank, Imoti, Left Bank, Waini.
Distance of claim to river or creek landing—About 20 miles from Waini.
Nearest claim holder—Nil.

All persons having any right, title and interest in and to the abovementioned tracts of Crown Land, and who may have just grounds to oppose the granting thereof, are hereby required to do so in due form at the Office of the Department of Lands and Mines, in the City of Georgetown, within the time specified by the Regulations, setting forth his, her or their reasons of opposition in writing, duly signed.

FRANK FOWLER,
Commissioner of Lands and Mines.

APPLICATION FOR EXCLUSIVE PERMISSION.

[2.] 2nd August, 1913.

IN accordance with Clause 39 (1) of the Mining Regulations, 1905:

Notice is hereby given that the following application for Exclusive Permission under Section 14, Sub-Section 2 of the

Digitized by Google

Mining Ordinance, 1903, has been addressed to the Governor-in-Council:—

DISTRICT NO. 4.

BY S. S. PERCIVAL.

To test and explore for a period of three years, with a view to dredging the Iroma Creek, Left Bank, Cuyuni River, from its mouth to its source an estimated distance of about 30 miles together with a strip of land 100 feet on each bank. Creek and Banks having an estimated area of 830 acres.

All persons having any right, title, interest or claim in and to the abovementioned tract of Crown Land and who may have just grounds to oppose the issue of the Exclusive Permission, are required to enter opposition in writing with the grounds thereof, at the Office of the Commissioner of Lands and Mines, Georgetown, within the time specified by the Regulations.

FRANK FOWLER
Commissioner of Lands and Mines.

CLAIM LICENCES ABANDONED.

[2.] 2nd August, 1913.

NOTICE is hereby given in accordance with Section 18 (5) of the Mining Regulations, 1905, that the undermentioned Claims for which the Claim Licence Fees have not been paid, are declared abandoned.

FRANK FOWLER,
Commissioner of Lands and Mines.

DISTRICT NO. 4.

BY JOSEPHUS HEADLEY.

1,500 x 800 feet of Crown land, Sir Walter Creek, Aranka Creek, Left Bank, Cuyuni River.
Distance of claim to river or creek landing—About 8 miles.
Nearest claim holder—C. Hunter.
1,500 x 800 feet of Crown land, Distrust, Millionaire Creek, Left Bank, Sir Walter Creek, Aranka, Left Bank, Cuyuni River.
Distance of claim from river or creek landing—About 9 miles.
Nearest claim holder—E. W. Medas.

BY E. STEPHEN & A. TONEY.

1,500 x 500 feet of Crown land, Aranka, Cuyuni.
Distance of claim to river or creek landing—About 7 miles.
Nearest claim holder—J. Benjamin.
1,500 x 500 feet of Crown land, Aranka, Cuyuni.
Distance of claim from river or creek landing—About 9 miles.
Nearest claim holder—Benjamin Stephen.

BY BENJAMIN STEPHEN.

1,500 x 500 feet of Crown land, Aranka, Left Bank, Cuyuni.
Distance of claim to river or creek landing—About 9 miles.
Nearest claim holder—E. Stephen & A. Toney.

BY N. W. DOWDING & A. R. GOMES.

1,500 x 800 feet of Crown land, Glenrock Hill, Left Bank, Aremu Creek, Cuyuni River.
Distance of claim to river or creek landing—About 30 miles.
Nearest claim holder—Nil.
1,500 x 800 feet of Crown land, Larine Hill, Left Bank, Aremu Creek, Cuyuni River.
Distance of claim to river or creek landing—About 30 miles.
Nearest claim holder—Nil.

BY GEORGE ADAMS, E. ADONIS & J. N. NICHOLAS.

1,500 x 800 feet of Crown land, Stone Creek, Left Bank, Labaria, Left Bank, Arangoy, Left Bank, Cuyuni River.
Distance of claim to river or creek landing—About 10 miles.
Nearest claim holder—Roberts & Mc Kenzie.

DISTRICT NO. 5.

BY AUGUSTUS MONSTROSE.

1,500 x 800 feet of Crown land, Bengal Creek, Tributary Takatu, Left Bank, Barama.
Distance of claim to river or creek landing—14 miles from Tawakaima Landing.
Nearest claim holder—Nil.

BY SAMUEL CATO, WM. JERVIS, BENJ. WHARTON & SOLOMON JERVIS.

1,500 x 800 feet of Crown land, Triai Creek, White Creek, Right Bank, Annibisci, Left Bank, Kaituma, Barima River.
Distance of claim to river or creek landing—5 miles.
Nearest claim holder—T. C. Alves & D. Busey.

APPLICATIONS FOR LICENCES.

DEPARTMENT OF LANDS & MINES,
GEORGETOWN, DEMERARA,

[3.] 26th July, 1913.

IN accordance with Clause 11 of the Mining Regulations, 1905:

Notice is hereby given that the following applications for Claim Licences have been lodged with the Commissioner at the Office of the Department of Lands and Mines:—

TO MINE FOR GOLD.

DISTRICT No. 3.

BY CHARTES BENJAMIN NIALS, AGNES GONSALVES AND FRANK GOUVEIA.

1,500 x 800 feet of Crown land, Powis Creek, Tributary Right Bank, Marabunta, Tributary, Right Bank, Epigne, Right Bank, Mazaruni River.
Distance of claim to river or creek landing—12 miles.
Nearest claim holder—J. E. Francis.
1,500 x 800 feet of Crown land, Tributary Right Bank, Epigne, Tributary Mazaruni, Right Bank, Mazaruni River.
Distance of claim from river or creek landing—12 miles.
Nearest claim holder—J. E. Francis.

BY AUGUSTUS RICHMOND & JONATHAN ADOLPHUS BRAISE.

1,500 x 800 feet of Crown land, Yackman Creek, Tributary Ohio Creek, Right Bank, Kaburi, Left Bank, Mazaruni.
Distance of claim to river or creek landing—About 2 miles from Upper Creek Landing.
Nearest claim holder—Saunders & L.

DISTRICT NO. 2.

BY R. N. POLLARD.

1,500 x 800 feet of Crown land, Gehon Hill, Left Bank, White Creek, Left Bank, Conawarook.
Distance of claim to river or creek landing—About 6 miles.
Nearest claim holder—Jarad & Philander.

All persons having any right, title and interest in and to the abovementioned tracts of Crown Land, and who may have just grounds to oppose the granting thereof, are hereby required to do so in due form at the Office of the Department of Lands and Mines, in the City of Georgetown, within the time specified by the Regulations, setting forth his, her, or their reasons of opposition in writing, duly signed.

FRANK FOWLER,
Commissioner of Lands and Mines.

TRANSFER OF CLAIMS.

[3.] 26th July, 1913.

IN accordance with Clause 44 (2) of the Mining Regulations, 1905:

Notice is hereby given that the following Notice of intended Transfer of right, title and interest in and to the undermentioned Claim Licences have been received by the Commissioner of Lands and Mines:—

DISTRICT NO. 5.

BY FREDERICK MARSHALL TO AND IN FAVOUR OF EDWARD BENJAMIN LEUNG.

A.

One half of his right, title and interest in and to Claim Licences Nos. B 2,317 and B 2,305, situate in the Kaituma River, Barima River.

B.

The remaining half of his right, title and interest in the abovementioned two Claim Licences.

DISTRICT NO. 2.

BY CAROLINE VIEIRA D'OLIVIERA as Administratrix of the Estate of JOHN PEDRO VIEIRA, deceased, TO AND IN FAVOUR OF THE MINEHAHA DEVELOPMENT COMPANY, LIMITED.

All the right, title and interest of the said Estate in and to the following Licences B 1,917, B 1,918, B 1,919, B 1,920, B 1,921, B 1,922, 170, A 1,318, B 1,603, A 1,693, situate in the Konawarook and Potaro.

BY CAROLINE VIEIRA D'OLIVIERA TO AND IN FAVOUR OF THE MINEHAHA DEVELOPMENT COMPANY, LIMITED.

All of her right, title and interest in and to the following Licences A 1,916, B 1,070, B 1,203, B 1,699, 1,968, 1,969, 1,970, 1,971, A 259, B 2,024, A 234, B 1,615, situate in the Potaro and Konawarook.

Digitized by Google

All persons having any right, title, interest or claim in and to the abovementioned Claim Licences, and who may have just grounds to oppose the transfers thereof, are hereby required to do so in due form at the Office of the Department of Lands and Mines, in the City of Georgetown, within the time specified by the Regulations, setting forth his, her or their reasons of opposition in writing, duly signed.

FRANK FOWLER,
Commissioner of Lands and Mines.

CLAIM LICENCES ABANDONED.

[3.] 26th July, 1913.

NOTICE is hereby given in accordance with Section 18 (5) of the Mining Regulations, 1905, that the undermentioned Claims for which the Claim Licence Fees have not been paid, are declared abandoned.

FRANK FOWLER,
Commissioner of Lands and Mines.

DISTRICT NO. 4.

By James Lam.

1,500 x 800 feet of Crown land, Providence, Left Bank, Cuyuni River.
Distance of claim to river or creek landing—16 miles.
Nearest claim holder—Jas. Archer & Simon Yhap.
1,500 x 800 feet of Crown land, Providence, Left Bank, Cuyuni River.
Distance of claim to river or creek landing—16 miles.
Nearest claim holder—Jas. Archer & Simon Yhap.
1,500 x 800 feet of Crown land, Providence, Left Bank, Cuyuni River.
Distance of claim to river or creek landing—16 miles.
Nearest claim holders—J. Archer & S. Yhap.
1,500 x 800 feet of Crown land, Providence, Left Bank, Cuyuni River.
Distance of claim to river or creek landing - 16 miles.
Nearest claim holder—J. Archer & S. Yhap.
1,500 x 800 feet of Crown land, Providence, Left Bank, Cuyuni River.
Distance of claim to river or creek landing—16 miles.
Nearest claim holder—J. Archer & S. Yhap.

Public Works Department

TENDERS are invited for painting the Quarters occupied by the Lands and Mines Officer at Marlborough, Pomeroon.

2. Specification may be seen, and Letter and Tender Forms obtained at the Office of the Colonial Civil Engineer, Georgetown, and at the Public Works Branch Office, Suddie.

3. Tenders marked "Tender for Painting Lands and Mines' Quarters, Marlborough," to be delivered at the Office of the Colonial Civil Engineer, Georgetown, until noon on Wednesday, the 20th day of August, 1913.

4. Each tender must be accompanied by a letter signed by two persons of known responsibility prepared to bind themselves with the party tendering to execute a contract for the faithful performance of the work, in the event of his tender being accepted.

5. The acceptance of the lowest or any tender is not guaranteed.

R. J. SCOTT BUSHE,
Acting Colonial Civil Engineer.
Georgetown, 1st August, 1913.

NOTICE.

Section 15 of Ordinance 11 of 1910.

NOTICE is hereby given that it is proposed.—

(*a.*) to re-open, as a carriage road, the former road which ran in a southerly direction on the East Bank of the Berbice River from the public road where it now ends at the 11-Mile post (Plantation Highbury) for a distance of about $1\frac{1}{9}$ miles to the end of Light-town Village, and further

(*b.*) to re-open as a bridle road the old Dutch road in continuation thereof for a further distance of about $12\frac{1}{2}$ miles in a similar direction until Plantation Mara is reached, *i.e.*, across the lands of Plantations Christiana Lust, Julianburg, Plegtanker, Zorgen Vlygt, San Souci, Essendam, Experiment, Glastugleb, New Vigilante, Welgelegen and Union to Belmonte.

2. A plan showing the proposed location of the new roads and the lands through which they are to pass has been deposited at the Public Works Office in New Amsterdam, County of Berbice, and will be open to inspection every day, not being a Sunday or a Public Holiday, from 10 a.m. to 4 p.m. for one month.

3. Any owner or occupier of any of the above-mentioned lands who objects to the construction of the proposed work should within one month of the date of the first publication of the notice, deliver to the Colonial Civil Engineer a statement in writing of his objection, and the grounds for such objection.

JAMES H. W. PARK,
Colonial Civil Engineer.
Public Works Department,
Georgetown, 15th July, 1913.

Electoral Notices.

EASTERN DIVISION OF THE COUNTY OF DEMERARA.

PURSUANT to the provisions of Ordinance No. 1 of 1891, I, the undersigned, hereby give notice that Courts for the revision of the List of Voters for the above-mentioned Division for the year 1913-1914, will be held as follows:—

At Mahaicony Court Room, on Wednesday, August 13th, at 11 a.m.;
At Mahaica Court Room, on Wednesday, August 13th, at 2 p.m.;
At Sparendaam Court Room, on Thursday, August 21st, at 2 p.m.;
At Belfield Court Room, on Saturday, August 23rd, at 11 a.m.;
At Vigilance Court Room, on Saturday, August 23rd, at 2 p.m.; and
At Providence Court Room, on Saturday, August 30th, at 10.30 a.m.

EDMUND J. MACQUARRIE,
Revising Barrister,
Eastern Division of Electoral District No. 1.
Leonora,
July 30th, 1913.

NORTH WESTERN DIVISION OF COUNTY OF ESSEQUEBO.

PURSUANT to the provisions of Ordinance No. 1 of 1891, I, the undersigned Revising Barrister, do hereby give notice that Courts for the revision of the List of Voters for the North Western Division of Electoral District No. 2, the County of Essequebo, for the year 1913-1914, will be held at the times and places following:—

On the 12th August, 1913, at Suddie Court House immediately after the arrival of the Colonial Contract Steamer from Georgetown.
On the 13th August, 1913, at 10 o'clock, a.m., at Anna Regina Court House.

S. G. T. BOURKE,
Revising Barrister,
North Western Division
of Electoral District No. 2.
Leguan,
31st July, 1913.

Digitized by Google

BRITISH GUIANA.

DEPARTMENT OF LANDS AND MINES,
Georgetown, Demerara,
3rd July, 1913.

RETURN of Grants, Licences, etc., issued, renewed, transferred or cancelled during the month of June, 1913.

FRANK FOWLER,
Commissioner of Lands and Mines.

No.	NAME.	LOCALITY.	AREA.	DATE.
		GRANTS.		
		DEMERARA.		
5448	Suraj-bali, M., No. 47,847, ex "Avoca," 1890.	Right bank Mahaicony creek, commencing at a paal about 42 roods above First Savannah Creek, and 5 roods above Grant No. 3,620.	25	19.6.13.
5449	Ramiyad, M., No. 94,821, ex "Moy," 1902.	Right bank Mahaicony creek, commencing at a paal denoting the north-eastern boundary of Grant No. 4,025.	15	,,
5450	Modun, M., B R., No. 452 of 1871.	Right bank Mahaicony creek, commencing at a paal about 9.2 roods above Congo-Buckleyow creek, and 25 roods below a tract of 25 acres surveyed for Ramlochun.	25	,,
5451	Kallu, M., No. 89,974, ex "Rhone," 1901.	Right bank Mahaicony creek, commencing at a paal about 242 roods above First Savanah creek, next above Grant No. 5,391.	25	,,
5452	Ramadhin, M., No. 97,785, ex "Elbe," 1904.	Right bank Mahaicony creek, commencing at a paal about 267 roods above First Savannah creek, next above Grant No. 6,451.	25	,,
5453	Abdul Rohman, M. No. 80,078, ex "Forth," 1899	Left bank Mahaicony creek, commencing at a paal about 200 roods above Water Dog creek, on the lower side-line of Grant No. 5,401.	25	,,
5454	Pach Mookhi, M., No. 94,773, ex "Moy," 1902.	Right bank Mahaicony creek, commencing at a paal about 317 roods above First Savannah creek, next to and above a tract of 25 acres surveyed for Ram Nihor.	25	,,
5455	Durga, M., No. 53,644, ex "Foyle," 1892.	Right bank Mahaicony creek, commencing at a paal about 342 roods above First Savannah creek, next to and above Grant No. 5,454.	25	,,
5456	Tigwa, M., No. 78,184, ex "Brenda," 1898.	Right bank Mahaicony creek, commencing at a paal about 367 roods above First Savannah creek, next to and above Grant No. 5,455.	25	,,
5457	Bhagnathia, F., No. 55,385, ex "Jura," 1892	Right bank Mahaicony creek, commencing at a paal at the junction of the back boundary of Grant No. 4,025 and the southern side-line of Grant No. 5,449.	15	,,
5458	Purboo, M., No. 15,637, ex "Silhet," R. of D.	Right bank Mahaicony creek, commencing at a paal on the back boundary of Grant No. 2,211, at its junction with the northern side-line of Grant No. 4,313.	20	,,
5459	Nathumaraj, M, No. 23,838, ex "Bann," 1885.	Right bank Mahaica creek, commencing at a paal at the north-eastern boundary of Grant No. 4,110.	25	,,
5460	M. Mendonca (Free Grant.)	Right bank Mahaica creek, commencing at a paal about 65 roods below the mouth of Shuman's creek, on the lower side-line of Grant No. 2,364 (now cancelled).	25	,,
		ESSEQUIBO.		
5461	Jas. Murphy ...	East side Fort Island, commencing at a paal about 216 roods above the upper side-line of Grant No. 4,510.	5	19.6.13.
5462	Rampergas, M., C B., No. 333 of 1889.	Lot No. 24, Third Avenue, Bartica, Essequibo river.	·25	,,
5463	L. Marcus ...	Lot No. 33, Third Avenue, Bartica. Essequibo river.	·25	,,
5464	J. L. Pereira ..	Left bank, Pomeroon river, opposite Jackloo creek, commencing 1 rood above Grant of 5 acres surveyed for Alexandra Johnson.	10	,,
5465	Kali, *alias* Nandlall, M., B.R., No. 695 of 1889.	Left bank Pomeroon river, about 50 roods above a point opposite Jackloo creek, commencing 1 rood above a tract of 10 acres surveyed for Rosaline Gouveia.	25	,,
5466	Hose Joseph.	Right bank Barima river, commencing at paal about 81 roods above the Waikuma (or Turtle) creek, and on the upper boundary of Grant No. 4,963.	10	,,
		BERBICE.		
5467	John Alstein ...	Right bank Berbice river, commencing at a paal at the mouth of the Serebekabra creek.	25	19.6.13.

Digitized by Google

HOMESTEADS.

DEMERARA.

No.	Name.	Locality.	Area.	Date.
5468	Helena Lopes ...	Left bank Demerara river, commencing at a paal opposite Anthony Falls.	5	19.6.13.

ESSEQUIBO.

No.	Name.	Locality.	Area.	Date.
5469	Eve Austin ...	Left bank Tapakuma creek, Harlypyaka creek, Pomeroon river, commencing at a paal on the upper boundary of Homestead Grant No. 4,943.	5	19.6.13.
5470	P. G. Hart, *nee* Rubeiro	Left bank Pomeroon river, commencing at a paal about 235 roods below the Cozier Canal, on the opposite side, next below Homestead Grant No. 5,034	5	,,
5471	Ramkalli, M., No. 60,909, ex "Jura" 1893.	Left bank Pomeroon river, commencing at a paal 1 rood above a tract surveyed for Malhu, and about 86 roods above the Wanasurukuru creek, on the opposite bank.	5	,,
5472	Dahu, M., No. 89,000, ex "Fazilka," 1901.	Left bank Pomeroon river, commencing at a paal about 26.5 roods above Waiba creek, and 5 roods above a tract of 2 acres surveyed for a burial ground.	5	,,
5473	Budloo, M., No. 82,585, ex "Moy," 1900	Left bank Pomeroon river, commencing at a paal about 41.5 roods above Waiba creek, and next above Homestead Grant No. 5,472.	5	,,
5474	Kali, M., No. 56,094, ex "Sheila," 1892.	Left bank Pomeroon river, commencing at a paal about 40 roods above a point opposite Wanasurukuru creek, and 1 rood above a tract of 5 acres surveyed for James Allen.	5	,,
5475	F. dos Santos ...	Left bank Pomeroon river, commencing at a paal 83 roods below Waiba creek.	5	,,

BERBICE.

No.	Name.	Locality.	Area.	Date.
5476	Biphia, F. (creole born)	Left bank Courantyne river, being Homestead Lot No. 10.	5	19.6.13.

WOOD-CUTTING LICENCES.

ESSEQUIBO.

No.	Name.	Locality.	Acres.	Term.	Date.
A 602	Agnes Marcus ...	Left bank Badawareen creek, right bank Essequibo river. (Previously Licence No. A205.)	114	1 year from 1.4.13.	30.6 13.

PERMISSIONS UNDER CLAUSE 65.

DEMERARA.

No.	Name.	Locality.	Date of Expiry.	Date of Issue.
1198	Cyrus Smart (Free Permission).	To occupy 5 acres of Crown land on the right bank Hobado creek, left bank Demerara river, about ½ mile west of the western boundary of Canals Nos. 1 and 2 Polders.	* D.T.N.L.	25.6 13.

ESSEQUIBO.

No.	Name.	Locality.	Date of Expiry.	Date of Issue.
1178	Fred W. Hutson ...	To occupy Lot No. 6 at Tumatumari, right bank Potaro river, for business purposes. (Renewal of Permission No. 312.)	31.3.14.	5.6.13.
1179	do. ...	To occupy 25 x 24 roods of Crown land at 11½ miles Potaro-Konawaruk road, for business purposes. (Renewal of Permission No. 414.)	,,	,,
1180	Ho-a-Shoo, Limited ...	To occupy Lot No 8 at Tumatumari, right bank Potaro river, for business purposes. (Part renewal of Permission No. 447.)	,,	,,
1181	do. ...	To occupy Lot No. 9 at Tumatumari, right bank Potaro river, for business purposes. (Part renewal of Permission No. 447.)	,,	,,
1182	do. ..	To occupy Lot No. 14 at Tumatumari, right bank Potaro river, for business purposes. (Part renewal of Permission No. 431.)	,,	,

* During the term of his natural life.

Digitized by Google

No.	NAME.	LOCALITY.	DATE OF EXPIRY.	DATE OF ISSUE.

PERMISSIONS UNDER CLAUSE 65.

ESSEQUIBO.

1183	Ho-a-Shoo, Limited ...	To occupy Lot No. 16 at Tumatumari, right bank Potaro river, for business purposes. (Part renewal of Permission No. 431.)	31.3.14.	5.6.13.
1184	Do. ...	To occupy Lot No. 15 at Tumatumari, right bank Potaro river, for business purposes. (Part renewal of Permission No. 431.)	,,	5.6.13.
1185	Sprostons, Limited ..	To cut scattered cedar trees on the Barima river, extending from the mouth of the Manicura creek to the Dredging Concession paal at Betsy Hill, with a depth inwards on both banks of the river of ½ mile.	,,	7.6.13.
1186	E. B. Leung ...	To occupy 1 acre of Crown land at the waterside on the right bank White creek, left bank Annabisci creek, right bank Kaituma river, opposite a trail leading from White creek to Triumph placers, for business purposes.	,,	,,
1187	Ho-a-Shoo, Limited ..	To occupy 1 acre of Crown land at Rupa creek, left bank Cuyuni river, about 7 miles below Iroma creek, for business purposes.	,,	12.6.13.
1188	Wm. Clarke ..	To occupy 2 acres of Crown land on the eastern side of Great Troolie Island, Essequibo river, commencing at a paal about 1,260 roods from the southern extremity of the island. (Free Permission.)	D.T.N.L.	21.6.13.
1189	Ho-a-Shoo, Limlted ...	To occupy Lot No. 4, lower terminus Camaria road, for business purposes.	31.3.14.	,,
1190	Do. ...	To occupy Lot No. 7, lower terminus Camaria road, for business purposes.	,,	,,
119	Do. ...	To occupy Lot No. 4, upper terminus Camaria road, for business purposes.	,,	,,
1192	Do. ..	To occupy Lot No. 5, upper terminus Camaria road, for business purposes.	,,	,,
1193	A. T. da Silva ...	To occupy ½ acre of Crown land at Mara-Mara Landing, Puruni river, for business purposes. (Renewal of Permission No. A6.)	,,	,,
1194	J. H. Muller ...	To occupy ½ acre of Crown land at Barnard's Landing, Puruni river, for business purposes. (Renewal of Permission No. A9.)	,,	,,
1196	Cyril Farnum ..	To occupy ½ acre of Crown land on the left bank Barama river, on the right side of the Imotai-Cokerite trail, about 9 miles from its commencement, and about ½ mile below the tract held under Permission No. 1,155 by Joseph Creeme.	,,	,,
1197	Manoel Vieira ...	To occupy ½ acre of Crown land at Rupar Landing, Cuyuni river, for business purposes. (In lieu of Renewal of Permission No. 1,072, which is hereby cancelled.)	,,	25.6.13.

BERBICE.

1195	Mathurally, M., No. 103, ex "Perfurshire," 1874.	To occupy 200 acres of Crown land in rear of the northern half of Plantation Zeelust, west coast, for cattle grazing purposes.	31.3.14.	21.6.13.

PERMISSIONS UNDER CLAUSE 66.

44	H. L. Rongeiron ...	To sub-let Balata Collecting Licence No. A1,418, situate on the left bank of the Demerara river, between the Kushikabra and Anabaru creeks, to the Consolidated Rubber and Balata Estates, Limited.	31.3.14.	23.6.13.
45	Do. ...	To sub-let Balata Collecting Licence No. A1,419, situate on the left bank of the Demerara river, between the Yauaraquina and Kushikabra creeks, to the Consolidated Rubber and Balata Estates, Limited.	,,	,,
46	Do. ...	To sub-let Balata Collecting Licence No. A1,420, situate on the left bank of the Demerara river, between the Warabaru and Yauaraquiana creeks, to the Consolidated Rubber and Balata Estates, Limited.	,,	,,
47	Do ...	To sub-let Balata Collecting Licence No. A1,447, situate on the right bank of the Demerara river, from 5 to 9 miles above Itabura creek, to the Consolidated Rubber and Balata Estates, Limited.	,,	,,
48	Do. ...	To sub-let Balata Collecting Licence No. A1,448, situate on the left bank of the Demerara river, from the southern boundary of Licence No. A1,235, to 4 miles up to the Consolidated Rubber and Balata Estates, Limited.	,,	,,
49	Do. ...	To sub-let Balata Collecting Licence No. A1,449, situate on the left bank of the Demerara river, from 4 to 8 miles above the southern boundary of Licence No. A1,235, to the Consolidated Rubber and Balata Es- Estates, Limited.	,,	,,

Digitized by Google

No.	Name.	Locality.		Date.
		PERMISSIONS UNDER CLAUSE 66.		
50	A. L. Rongeiron ..	To sub-let Balata Collecting Licence No. A1,450, situate on the left bank of the Demerara river, from 8 miles above the southern boundary of Licence No. A1,235, to a point opposite Canister Falls, to the Consolidated Rubber and Balata Estates, Limited.	31.3.14.	23.6.13.
51	Do. ...	To sub-let Balata Collecting Licence No. A1 451, situate on the left bank of the Demerara river, from Great Falls to 4 miles up, to the Consolidated Rubber and Balata Estates, Limited.	,,	,,
52	Do. ...	To sub-let Balata Collecting Licence No. A1,452, situate on the left bank of the Demerara river, from 4 miles above Great Falls to Maparu creek, to the Consolidated Rubber and Balata Estates, Limited,	,,	,,
53	Do. ...	To sub-let Balata Collecting Licence No. A1,453, situate on the left bank of the Demerara river, from Maparu creek to Anamapir creek, to the Consolidated Rubber and Balata Estates, Limited.	,,	,,
54	Do. ...	To sub-let Balata Collecting Licence No. A1,454, situate on the left bank of the Demerara river, from Anamapir creek to the northern boundary of Licence No. A1,237, to the Consolidated Rubber and Balata Estates, Limited.	,,	,,
55	Do. ...	To sub-let Balata Collecting Licence No. A1,561, situate right bank of the Demerara river, from Licence No. A1,245, to 4 miles above, to the Consolidated Rubber and Balata Estates, Limited.	,,	,,
56	Do. ...	To sub-let Balata Collecting Licence No. A,1562, situate on the right bank of the Demerara river, from Itaribaru creek to Hendebaru creek, to the Consolidated Rubber and Balata Estates, Limited.	,,	,,
57	Do. ...	To sub-let Balata Collecting Licence No. A1,563, situate on the right bank of the Demerara river, from Kumeariparu creek to Itaribaru creek, to the Consolidated Rubber and Balata Estates, Limited.	,,	,,
58	Do. ...	To sub-let Balata Collecting Licence No. A1,570, situate on the left bank of the Demerara river, between Kumaparu and Maburu creeks, to the Consolidated Rubber and Balata Estates, Limited.	,,	,,
59	Do. ..	To sub-let Balata Collecting Licence No. A1,627, situate on the left bank of the Demerara river, between the Kumaparu and Anabaru creeks, to the Consolidated Rubber and Balata Estates, Limited.	,,	,,
60	Do. ...	To sub-let Balata Collecting Licence No. A1,763, situate on the right bank of the Demerara river, from Mekropai Hill to a point 4 miles north of the Orurukabra creek, to the Consolidated Rubber and Balata Estates, Limited.	,,	,,
61	Do. ...	To sub-let Balata Collecting Licence No. A1,764, situate on the right bank of the Demerara river, from Ororucabra creek to a point 4 miles north, to the Consolidated Rubber and Balata Estates, Limited.	,,	,,
		PERMISSIONS UNDER CLAUSE 67 (1).		
		TO CONSTRUCT AND USE A TIMBER PATH.		
		DEMERARA.		
214	V. Rodriques ...	Right bank Hauraruni creek, right bank Demerara river, extending from his Licence No. A371, to his depot passing through the expired Licence No, A479.	3.6.14.	4.6.13.
215	David Fiedtkow ...	Left bank Haianari creek, left bank Demerara river, extending from his Licence to his depot, situate about 6 miles up on the left bank of the Haianari creek. Licence No. A584.	24.6.14.	25.6.13.
216	Ed Newton ...	Left bank Warabaru creek, left bank Demerara river, extending from his Licence No. A273 to his depot on the Warabaru creek.	29.6.14.	30.6.13.
		PERMISSIONS UNDER CLAUSE 67 (2).		
		TO OCCUPY CROWN LAND FOR DEPOT.		
244	V. Rodriques ...	To occupy a tract of Crown land not exceeding 5 acres, situate near the south-western boundary of Wood-cutting Licence No. A178, right bank Hauraruni creek, right bank Demerara river, in connection with Licence No. A178,	9.6.14.	10.6.13.

Digitized by Google

No.	NAME.	LOCALITY.	DATE OF EXPIRY.	DATE OF ISSUE.

PERMISSIONS UNDER CLAUSE 67 (2).

TO OCCUPY CROWN LAND FOR DEPOT.

245	V. Rodriques	...To occupy a tract of Crown land not exceeding 5 acres situate on the tract formerly held by him under Woodcutting Licence No. A479, on the right bank Haururuni creek, right bank Demerara river, in connection with Woodcutting Licence No. A178.	11.6.14.	12.6.13.
246	D. Fiedtkow	...To occupy a tract of Crown land not exceeding 5 acres situate on the leftt bank Haianari creek, left bank Demerara river, about 6 miles up the creek, in connection with Woodcutting Licence No. A584.	24.6.14.	25.6.13.
247	Ed. Newton	...To occupy a tract of Crown land not exceeding 5 acres situate on the left bank Warabaru creek, left bank Demerara river, about 3 miles up the creek, in connection with Woodcutting Licence No. A273.	29.6.14.	30.6.13.

CATTLE-GRAZING PERMISSIONS.

RUPUNUNI SAVANNAHS.

9	R. T. Dennis	...To occupy a tract of Crown land on the right bank of Rupununi river, at the southern boundary of the tract of 50 square miles inspected for J. Ogilvie, containing 30,435 acres.	31.3.14.	25.6.13.

No.	NAME.	LOCALITY.	ACRES.	TERM.	DATE

RENEWALS.

WOOD-CUTTING LICENCES.

DEMERARA.

A 298	M. P. Camacho	...Right bank Elizabeth creek, right bank Demerara river.	765	1 year to 31.3.14	10.6.13.
A 241	I. D'Camara	...Left bank Waracabra creek, left bank Pokerero creek, Kamuni creek, left bank Demerara river.	177	,,	,,
A 35	M. P. Camacho	...Right bank Elizabeth creek, right bank Demerara river.	1030	,,	,,
A 211	M. Gonsalves	...Right bank Turu creek, Bywarrie creek, Hyama creek, left bank Demerara river.	440	,,	12.6.13.
A 242	J. Christopher	..Left bank Little Palmenda creek, left bank Palmenda creek, right bank Urukuya creek, left bank Demerara river.	138	,,	,,
A 245	S. A. Jervis	...Right bank Haimaruni creek, right bank Demerara river.	315	,,	,,
A 199	Ed. Daniel	...Left bank Maberi creek, left bank Waratilla creek, Kamuni creek, left bank Demerara river.	357	,,	,,
A 212	Jane Richards	...Right bank Madewini creek, right bank Demerara river.	97.5	,,	20.6.13.
A 236	F. J. Mayers	...Left bank Pokerero creek, Kamuni creek, left bank Demerara river.	490	,,	,,
A 255	Jos. Mensa	...Left bank Haururuni creek, right bank Demerara river.	300	,,	,,
A 232	E. Jennings	...Right bank Madewini creek, right bank Demerara river.	93	,,	21.6.13.
A 451	Ramburruck	.. Left bank Mahaicony creek.	56	1 year to 7.6.14.	,,

ESSEQUIBO.

A 335	C. P. Ashurst	...Left bank Tiger creek, left bank Essequibo river.	402	1 year to 31.3.14.	10.6.13.
A 356	M. Bugle & Co.	...Unabaruka creek, left bank Supenaam creek, left bank Essequibo river.	1465	1 year to 1.9.13.	12.6.13.
A 354	F. Jacobs	...Right bank White creek, left bank Black creek, right bank Groete creek, left bank Essequibo river.	233	1 year to 31.12.13.	,,
A 565	Evan Wong	...Left bank Bonasika creek, right bank Essequibo river.	70	1 year to 28.4.14.	20.6.13,

Digitized by Google

No.	Name.	Locality.	Acres.	Term.	Date.

RENEWALS.

WOOD-CUTTING LICENCES.

ESSEQUIBO.

A 480	Sprostons, Limited	...	Either side of the Anarika line Essequibo river ...	2000	1 year to 23.5.14.	21.6.13.
A 263	Do.	...	Left bank Anarika creek, right bank Essequibo river...	430	1 year to 31.3.14.	28.6.13.
A 262	Do.	...	Left bank Anarika creek, right bank Essequibo river...	350	,,	,,

BERBICE.

A 458	J. E. Perot & Co., Ltd.		Left bank Berbice river. ...	775	1 year to 25.1.14.	10.6.13.
A 491	Do.	..	Right bank Ituni creek, left bank Berbice river ...	129	1 year to 8.5.14.	12.6.13.
A 490	Do.	...	Left bank Ituni creek, left bank Berbice river ...	225	,,	20.6.13.

No.	Name.	Locality.	Term.	Date.

PERMISSIONS UNDER CLAUSE 65

DEMERARA.

786	J. W. Jeffrey	... To occupy 55 square roods on the right bank Boerasirie creek, 2.6 roods from the 14th mile stone.	1 year to 31.3.14.	10.6.13.
847	Do.	... To occupy 30 square roods on the left bank Boerasirie creek, north of and adjoining the public road.	,,	,,

ESSEQUIBO.

1155	Jos. Creeme	... To occupy 2 acres on the left side of the Kokerite trail, Barama river, about 9 miles from Kokerite Landing.	1 year to 31.3.14.	5.6.13.
1138	M. Malouf	... To occupy 1 acre on the left bank Kaburi creek, right bank Mazaruni river.	,,	7.6.13.
1105	M. R. Ferreira	... To occupy ½ acre on the left bank Mazaruni river, 2 miles south of the Kartabu-Puruni road, 20 miles from the mouth of the Takatu creek.	,,	12.6.13.
1119	T. de Castro	... To occupy Lot No. 3 at Tumatumari, right bank Potaro river.	,,	,,
420	M. A. French	.. To occupy a tract of Crown land on the Barima-Barama road, 2 miles from Arakaka.	,,	,,
698	Do.	... To occupy a tract of Crown land on the left bank Arakaka creek, 4½ miles from Arakaka along the Barima-Barama road.	,,	,,
1064	Do.	... To cut scattered crabwood and cedar trees on both banks on the Barima river, between the Whanna and Manikuru creeks.	,,	,,
1065	Do.	... To cut scattered crabwood and cedar trees on both banks of the Kaituma river, from Seabi creek to the Falls.	,,	,,
1071	G. E. W. Chan	... To occupy 1 acre on Rupa creek, left bank Cuyuni river.	,,	,,
1103	Alex. Thomas	... To occupy ½ acre at Pigeon Island Landing, Cuyuni river.	,,	21.6.13.
701	J. Van de Cruse	... To occupy 5 acres on the right side Potaro-Konawaruk road, at the 7½ mile paal.	,,	,,
978	Ada Saul	.. To occupy Lot No. 1 at Tumatumari, right bank Potaro river.	,,	,,
1040	C. Vieira	... To occupy Lot No. 4 at Tumatumari right bank Potaro river.	,,	,,
1041	Do.	... To occupy Lot No. 5 at Tumatumari, right bank Potaro river.	,,	,,
1045	Do.	.. To occupy 1 acre at Mowassie Landing, left bank Essequibo river.	,,	,,
1116	Cyril Farnum	... To occupy ½ acre, Grandison's Landing, Iana, Barama river.	,,	,,

BERBICE.

1034	Sadho	... To occupy 18 acres in rear of Plantation Mon Choisi, West Coast.	1 year from 31.3.14.	9.6.13.

Digitized by Google

No.	NAME.	LOCALITY.	TERM.	DATE.

PERMISSIONS UNDER CLAUSE 66.

BERBICE.

38	Proprietors Plantation Liverpool.	To sub-let 100 acres, part of Licence of Occupancy No. A90, for 352.75 acres in rear of Plantation Liverpool, Courantyne Coast, to T. Budhoo and T. D'Harry.	1 year to 31.3.14.	5.6.13.
39	Proprietors Plantation Lancaster.	To sub-let 100 acres, part of Licence of Occupancy No. A103, for 343.72 acres in rear of Plantation Lancaster, Courantyne Coast, to T. Boodhoo and T. D'Harry.	,,	,,
37	Proprietors Plantation Manchester.	To sub-let 100 acres, part of Licence of Occupancy No. A87, for 359.25 acres in rear of Plantation Manchester, Courantyne Coast, to T. Budhoo and T. D'Harry.	,,	30.6.13.

PERMISSIONS UNDER CLAUSE 67 (1).

TO CONSTRUCT AND USE A TIMBER PATH.

DEMERARA.

294	C. A. Spencer	Right bank Big Wineperu creek, left bank Demerara river, in connection with Woodcutting Licence No. A591.	1 year to 15.2.14.	10.6.13.

No.	NAME.	LOCALITY.	ACRES.	DATE.

CANCELLATIONS.

GRANTS.

3310	J. George	Right bank Abary creek, about 5 miles below the Adabu creek	100	20.6.13.
3369	Bissoon, M. No. 208, C.B.	Right bank Abary creek, about 5 miles below the Adabu creek.	25	,,
3374	Estate of Balkissoon, deed., No. 209, C.B.	Right bank Abary creek, about 5 miles below the Adabu creek.	25	,,

No.	NAME.	LOCALITY.	DATE.

BALATA LICENCES.

ESSEQUIBO.

A1492	Samuel Franco	Right bank Nembaru river, right bank Mazaruni river, from 12½ to 18 miles from the mouth of the Nembaru river.	10.6.13.
A1493	Do.	Right bank Mazaruni river, 18 to 23 miles east of the mouth of the Nembaru river.	,,
A1494	Do.	Right bank Mazaruni river, 18 to 23 miles east of the mouth of the Nembaru river.	,,
A1495	Do.	Right bank Nembaru river, right bank Mazaruni river, from 12½ to 18 miles from the mouth of the Nembaru river.	,,
A1551	Do.	Right bank Mazaruni river, from 22 to 34 miles east of the mouth of the Nembaru river.	,,
A1552	Do.	Left bank Mazaruni river, 34 to 38 miles east of the mouth of the Nembaru river.	,,
A1553	Do.	Left bank Mazaruni river, 30 to 34 miles east of the mouth of the Nembaru river.	,,
A1554	Do.	Right bank Mazaruni river, 22 to 26 miles east of the mouth of the Nembaru river.	,,
A1555	Do.	Right bank Mazaruni river, 26 to 30 miles east of the mouth of the Nembaru river.	,,
A1556	Do.	Right bank Mazaruni river, 30 to 34 miles east of the mouth of the Nembaru river.	,,
A1656	C. G. Parnell	Right bank Mazaruni river, from Semang creek to 4 miles east.	26.6.13.
A1657	Do.	Right bank Mazaruni river, 16 miles east of Semang creek to Turesi Falls.	,,
A1658	Do.	Right bank Mazaruni river, from 12 to 16 miles east of Semang creek.	,,
A1659	Do.	Right bank Mazaruni river, from 8 to 12 miles east of Semang creek.	,,
A1660	Do.	Right bank Mazaruni river, from 4 to 8 miles east of Semang creek.	,,
A1661	Do.	Right bank Mazaruni river, from 8 miles east of Turesi Falls to Little Itaki rapids.	,,
A1662	Do.	Right bank Mazaruni river, from 4 to 8 miles east of Turesi Falls.	,,
A1663	Do.	Right bank Mazaruni river, from Turesi Falls to 4 miles east.	,,
A1664	Do.	Right bank Mazaruni river, from 12 miles east of Katoparo river to Semang creek.	,,
A1665	Do.	Right bank Mazaruni river, from 8 to 12 miles east of Katoparo river.	,,
A1666	Do.	Right bank Mazaruni river, from 4 to 8 miles east of Kataparo river.	,,
A1667	Do.	Right bank Mazaruni river, from Katoparo river to 4 miles east.	,,

Digitized by Google

Customs Notice.

LIST of "Unentered Goods" removed to the "Want of Entry Warehouse," under the authority of section 63 of the Customs Ordinance No. 7 of 1884, during the week ended 2nd August, 1913.

Ship's Rotation.	Importing Vessel.	Marks.	Nos.	Number and Description of Packages and Description of Goods.	Consignee.	Receiving Store at which discharged.
250	Orange Nassau.	Abary Pln., Ltd.	N/N	1 pkg. Hardware	New Col. Coy.	Garnett's.
,,	,,	B. B.	,,	21 pieces Lumber	,,	,,
251	Sarstoon	G. G.	310	1 case Brass Rods	Order	La Penitence.
,,	,,	S S D M	51	1 case Dry Dye	John D. Smart-Dalgleish.	,,
,,	,,	,,	52/56	5 cases Medicine	,,	,,
,,	,,	,,	58	1 case Apoth. Wares	,,	,,
,,	,,	,,	60/63	4 cases ,, ,,	,,	,,
,,	,,	,,	59	1 case Food	,,	,,
,,	,,	,,	64	1 case Ammonia	,,	,,
,,	,,	,,	65	1 case En. Ware	,,	,,
,,	,,	,,	66/67	2 casks Glassware	,,	,,
,,	,,	E J. D. S. D. M	63,523	1 bag Vegetables	Order	,,
,,	,,	,,	63,524	1 box Chemicals	,,	,,
,,	,,	,,	63,525	1 keg Potash	,,	,,
,,	,,	,,	96,003/4	2 cases Fixtures	,,	,,
,,	,,	,,	96,005	1 case Magnesia	,,	,,
,,	,,	,,	96,006	1 drum C.L. Oil	,,	,,
,,	,,	L. P.	...	3 bags Oats ..	The New Col. Co	,,
,,	,,	L.	N/N	1 ,, ,, ...	,,	,,
,,	,,	O.H.M.S. O.A.G. Reqn. 2007.	W. P. 8877	1 case Books	Officer administering the Govt. of B. Guiana.	,,
,,	,,	,,	W. P. 8878	1 case Ink	,,	,,
,,	,,	95 M. J.	N/N	1 case Haberdashery	Order	,,
,,	,,	S S D M	57	1 case Perfumery	...	,,
254	Korona	H C C	1/11	11 crates Furniture	Order	Thom & Cameron.
,,	,,	,,	11/12	2 ,, ,,	,,	,,
,,	,,	,,	14/15	2 ,, ,,	,,	,,
,,	,,	B & R Ltd.	4/5	2 boxes Drugs	Brodie & Rainer, Ltd.	,,
,,	,,	S. L.	N/N	2 bdles. Oars	Overlanded	,,
,,	,,	B.	N/N	1 box Merchandise	,,	,,
,,	,,	B.B.C. H.	7	1 ,, ,,	,,	,,
,,	,,	A.F.G.	5	1 case Perfumery	...	,,
259	Balantia	N AG Y H	56/75	20 cases Beer	A. Gonsalves	Garnett's.
,,	,,	C. C. & C.	100	1 barrel Merchandise	Order	,,
,,	,,	N	1,363	1 case Cycle Frame	R. Narine	,,
,,	,,	F.J.B.	2.830 A	1 case Advertisements..	Order	,,
,,	,,	J. I. C. P	2	1 case Shoes	,,	,,
,,	,,	S S	225/7	3 cases M. Tobacco	...	,,
,,	,,	A.N.S.	51/52	2 ,, ,,	...	,,
,,	,,	F.T.B.	2,830	1 case M. Tobacco and Cigarettes.	...	,,
	Schr. Edward VII.	B M	4,253	1 case Cottons ..	...	Colonial Bonded Warehouse.
	,,	,,	4,538	1 parcel ,,	...	,,
	,,	,,	6,660	1 case Caps.	...	,,
	,,	O.H.M.S. O.A.G. Reqn. 1987.	W. P. 8881	1 case Merchandise	...	,,

Custom House,
Georgetown, Demerara,
6th August, 1913.

J. M. REID,
Comptroller of Customs.

Digitized by Google

Education Notice.

APPRENTICESHIP BURSARIES.

THE Board of Industrial Training of British Guiana proposes to award Six Trade Bursaries on the results of an Examination to be held at Queen's College, Georgetown, St. John's School, Suddie, and All Saints' E. School, New Amsterdam, at 10 a.m., on Saturday, the 1st of November next, under the following conditions:—

1. The winners must become Apprentices in due form in one of the Trades coming within the jurisdiction of the Board.

2. Priority of selection of trade will be given to the Candidates in their order of merit as shown in the published results of the examination; but Candidates are warned that Bursaries will only be awarded for Apprentices to the Trade coming within the jurisdiction of the Board.

3. Six Bursaries will be awarded, four being open to boys educated solely at a Primary School in this Colony who have been presented for examination in Standard V. Two Bursaries will be open for competition among boys educated privately or at Schools other than Primary Schools in this Colony. Candidates to be eligible for the examination must have been continuously resident in the Colony during the past three years.

4. Candidates must be free from physical defect, in good health, and between the ages of 13 and 16 on the day of examination.

5. Any boy desirous of competing should apply in writing to the Inspector of Schools on or before Saturday. 4th October next, enclosing a certificate of good conduct from the Principal or Head Master of the school which he has attended or is attending and from some other responsible person. Candidates must send the names and addresses of their parents or guardians and a certificate of Birth or Baptism showing they will be between 13 and 16 years of age on the day of the examination. Candidates from Primary schools must also state their Examination Numbers and the schools they have attended. All candidates must satisfy the Inspector of Schools that they have been continuously resident in the colony during the past three years.

6. The subjects of examination will be Dictation, Letter-writing, Composition, Arithmetic (up to and including the requirements of Standard V.) and Drawing from memory, an animal or parts of a plant.

7. Bursaries of the annual value of $31.20, $49.92, $74.88, $124.80. tenable during the first, second, third and fourth years of apprenticeship, will be awarded to those boys who satisfying the Examiners, obtain the highest marks in the examination.

Payment will be made monthly, the first becoming due at the end of the complete month following the first day of apprenticeship to a licensed Department Firm or Master. Such payment will depend upon the conduct and progress at his craft and on the holder's regular attendance at the Technical Classes which the Board may arrange from time to time to be held. A bursary may be withheld or cancelled when the monthly reports of the employer or the instructor of a holder of a bursary are considered by the Board of Industrial Training to be unsatisfactory.

School Managers and Head Teachers are requested to be so good as to bring the above matter to the special notice of all boys whom they consider, by character and schooling, likely to profit by the bursaries established by the Board of Industrial Training. If further information be desired, it can be obtained from the Secretary to the Board.

H. W. SCONCE,
Inspector of Schools.

Primary Education Department,
British Guiana,
5th August, 1913.

Municipal Notice.

TOWN HALL,
NEW AMSTERDAM,
August 5, 1913

AT a meeting of the Mayor and Town Council of New Amsterdam held this afternoon for the purpose of examining the votes in the election of a member to fill the vacancy caused by the death of Mr. James McLean, it was found that all the votes were cast for Mr. Gavin Barclay, who was declared duly elected.

Notice whereof is given for general information.

J. VAN SERTIMA,
Town Clerk.

General Register Office Notices.

IN accordance with the requirements of Section 14 of the Marriage Ordinance No. 25 of 1901, notice is hereby given of the appointment of the undermentioned Marriage Officers to the Ministerial Charges of the Registered Buildings hereinafter mentioned:—

Reverend W. J. Moody, M.A., *vice* Reverend T. Wilkes (on leave.)
S. Joseph's Port Mourant, Corentyne District.
S. Mark's, Alness, do.
S. Barnabas, Gibraltar, Berbice, East Coast and Canje District.
Reverend J. Persaud, *vice* Reverend A. D. Price (on leave.)
S. Matthew's, Providence, East Bank Demerara District.
S. Ann's, Agricola, East Bank Demerara District.
S. Agnes, Golden Grove, East Bank Demerara District.
Supply, Demerara River District.
The Ascension, Hyde Park District.

J. FARNUM,
Deputy Registrar General.

General Register Office,
Victoria Law Courts,
Georgetown, Demerara,
8th August, 1913.

IN accordance with the requirements of Section 14 of the Marriage Ordinance No. 25 of 1901, notice is hereby given of the Postal Address of the following Marriage Officer:—

Reverend J. Persaud,
The Rectory, Eccles,
East Bank, Demerara.

J. FARNUM,
Deputy Registrar General.

General Register Office,
Victoria Law Courts,
Georgetown, Demerara,
8th August, 1913.

Digitized by Google

Local Government Board Notices.

WHEREAS under the Districts By-laws, 1911, it is provided that a "Township Lot" means "a lot in a portion of a District, the boundaries of "which have been defined as such by the Local "Government Board."

Be it Resolved,—That this Board hereby defines the boundaries of the portions of the undermentioned Village and Country Districts as set forth below against the respective Districts to be the boundaries for the purposes of the said By-laws within which Township lots are situate :—

VILLAGE DISTRICTS.

1. CUMBERLAND.
Bounded on the east by Plantation Prospect,
On the west by the Canje Creek,
On the north by Sheet Anchor, and
On the south by Plantation Canefield.

2. BUXTON AND FRIENDSHIP.
Lots in Sections A and B, Buxton, and the lots in Section A, Friendship, portions of the said District.

3. MOCHA.
Bounded on the north by the No. 3 Canal,
On the south by cultivation lots Nos. 16 and 17,
On the east by side-line dam between Mocha and Arcadia, and on the west by the side-line dam between Mocha and Prosperity.

4. MARIA JOHANNA.
Bounded on south-east by the Essequibo River, and on the north-west by an imaginary line 50 roods north-west of the Public Road.

COUNTRY DISTRICTS.

5. BRITANNIA.
Bounded on the north by an imaginary line 100 rods north of the Public Road,
On the south by an imaginary line 100 roods south of the Public Road,
On the east by side-line dam between Templé and Britannia,
On the west by side-line dam between Chester and Britannia.

6. KINGELLY.
Bounded on the north by an imaginary line 100 rods north of the Public Road,
On the south by an imaginary line 100 rods south of the Public Road,
On the east by side-line dam between Brahn and Kingelly, and on the west by side-line dam between Phœnix and Kingelly.

7. ZEELANDIA.
Bounded on the north by a line starting at the north-eastern corner of the front draining trench of the said Zeelandia Village running along the southern trench of the Public Road to the north of the said Village thence along the western edge of the western trench of the said Public Road to a point in the centre of the dam between Zeelandia (and the said village of Zeelandia), thence down the centre of the said dam to the eastern side of William Street,
On the south by a line starting from the south-eastern corner of the front draining trench of the said Zeelandia Village running along the northern edge of the northern trench of the dam and Public Road to the south of the said village to the eastern side of William Street,
On the east by a line running along the eastern side of William Street from the northern to the southern boundary,
On the west by a line running along the western side of front draining trench from the northern to the southern boundary.

8. RUSHBROOK.
Bounded on the north by Plantation New Friendship and Maria Johanna,
On the south by Plantation Bremen,
On the east by the Essequibo River, and
On the west by an imaginary line 100 roods west of the Public Road.

9. MARIA'S PLEASURE.
The lots situate in Section A of the District.

10. HUIS-T-DIEREN.
The lots situate in Sections A, B, C, D, Middlesex, and in Sections A, G, H, Huis-t-Dieren, and the lots in Sections A, B, C, D, E, F, G, Pomona, portions of the said District.

11. JOHANNA CECELIA AND ZORG.
Bounded on the north by the side-line dam between Zorg and Golden Fleece,
On the south by the Company Path between Maria's Lodge and Johanna Cecelia,
On the east by the western edge of the trench on the inner side of the sea dam, and
On the west by the eastern edge of the cross-draining trench running parallel with and situate about 125 roods west of the Public Road.

12. SHEET ANCHOR.
All lots situate in the Sheet Anchor Section of the District, and in No. 2 Section the lots in that portion bounded on the north by an imaginary line 50 roods north of the Public Road,
On the south by an imaginary line 50 roods south of the Public Road, and in the Palmyra Section, the lots in that portion bounded on the north by an imaginary line 50 roods north of the Public Road, and on the south by an imaginary line 50 roods south of the Public Road, and on the west by an imaginary line 50 roods west of the Public Road along the west boundary of No. 6.

13. MELVILLE AND SANS SOUCI.
Bounded on the north by that portion of Plantation Belle Plaine marking the northern boundary of Melville Village,
On the south by the side-line dam between Plantations Sans Souci and Good Success,
On the east by the punt trenches marking the eastern boundaries of Melville Village and that portion of Plantation Sans Souci laid out in lots, and
On the west by the Essequibo River.

14. MARIA'S LODGE.
Bounded on the north by the southern draining trench of Johanna Cecelia,
On the south by the side-lide dam between Belfield and Maria's Lodge,
On the east by the Essequebo River, and
On the west by an imaginary line running north and south 100 rods west from the Public Road.

15. MORAWHANNA.
Bounded on the north by the Mora passage and land granted to Mary P. I. Chan,
On the south by land granted to the Roman Catholic Bishop.
On the east by ungranted Crown lands, and
On the west by the Barima river.

16. BARTICA.
The lots laid out on that piece of land situate at the confluence of the rivers Essequibo and Mazaruni as shown on a diagram by William Chalmers, dated 19th August, 1887, and deposited in the office of the Registrar of British Guiana.

17. ADVENTURE.
Bounded on the north by the side-line dam between Plns. Onderneeming and Adventure,
On the south by the middle-walk dam of Pln. Adventure,
On the east by the Essequibo River, and
On the west by the western edge of the trench dividing the back-lands of Pln. Adventure from the Village of Adventure.

18. DE KINDEREN.
Bounded on the north by the Berbice River,
On the south by the 1st cross Canal south of the public road.
On the east by the side-line dam between Kortberaad and De Kinderen, and
On the west by the side-line dam between Buse's Lust and De Kinderen.

19. ENFIELD.
The lots situate in that portion of the District lying between the Berbice River and the 1st cross Canal about 45 roods south of the public road.

20. KORTBERAAD.
The lots situate in that portion of the District lying between the Berbice River and the cross draining trench about 85 roods south of the public road.

21. CENTRAL MAHAICONY.
Bounded on the north by the dam of Lot No. 3 being the boundary between Blenheim and Mary, portions of Pln. Farm, extending from the Mahaicony Creek for a distance of about 330 roods westwards, thence by a dam running south to the Public Road, then west along the Public Road to back boundary of Zes Kinderen.
On the south by the southern boundary of Pln. L'Enterprise.
On the east by the Mahaicony Creek, and
On the west by the western boundaries of Plns. Zes Kinderen and L'Enterprise.

22. WHIM.
Bounded on the north by the Atlantic Ocean,
On the south by the cross draining trench dividing the House Lots from the Cultivation Lots,
On the east by the side-line dam between Lancaster and Whim, and
On the west by the side-line dam between Auchlyne and Whim.

Digitized by Google

23. LETTER KENNY, AUCHLYNE AND BLOOMFIELD.
Bounded on the north by the Atlantic Ocean,
On the south by the cross draining trenches dividing front lands from cultivation lands.
On the east by the side-line dam between Whim and Auchlyne.
On the west by the side-line dam between Bloomfield and Johns.

24. NOS. 57-60.
The lots situate within that portion of the District bounded on the east by an imaginary line drawn across the District 50 roods east of the Public Road, and on the west by an imaginary line drawn across the District 50 roods west of the Public Road.

25. NOS. 64-65.
Bounded on then north by side-line dam between 63 and 64.
On the south by side-line dam between 65 & 56.
On the east by the Atlantic Ocean, and
On the west by an imaginary line 100 roods running north and south, west of the Public Road.

26. NOS. 67-68.
Bounded on the north by the side-line dam between 66-67.
On the south by the side-line dam between 68-69.
On the east by the Courantyne River, and
On the west by a little running parallel with the Public Road, 50 rods west thereof.

27. NOS. 69-74.
Bounded on the north by the side-line dam between 68 and 69,
On the south by the side-line dam between 74 and 75.
On the east by the Courantyne, and
On the west by a line running north and south 100 rods west of the Public Road.

28. ARTHURVILLE AND FREDERICKSBURG.
Bounded on the north by Pln. Domburg
On the south by the front lands of Pln. Arthurville.
On the east by the Essequibo River, and
On the west by the back lands of Pln. Marionville.

29. BEST.
Bounded on the north be the Atlantic Ocean,
On the south by the lands of the Demerara Railway Company
On the east by a line connecting the north and south boundaries parallel with and at a distance of five roods east of the eastern boundary of that portion of Pln. Best purchased by A. S. Lawrence, and
On the west by the Public Road between Nouvelle Flanders and Best.

30. BUSH LOT.
By the lots situate in Sections A, B, C, D, and G, of the District.

31. EASTERN MAHAICONY.
By the lots situate within the area contained between two imaginary lines drawn across the District parallel with the Public Road at a distance of 50 roods north-east and 50 roods south-west thereof.

32. FARM, ESSEQUIBO RIVER.
By the lots situate in Sections 1, 2, 3, 4, 7, 8, portions of the said District.

33. HELENA.
By the lots situate in sections A and B, Handen-Veldt, sections C and D, Good Hope, A and B, Helena 2, A and B, Helena 1, sections A and B, Belmonte, A and B, Snpply, and the lands extending eastward to the Mahaica creek, portions of the said District.

34. MEADOW BANK.
Bounded on the north by the north draining trench of Pln. Houston.
On the south by the middle-walk dam of Pln. Houston,
On the east by the public road, and
On the west by the Demerara river.

35. SALEM, Essequibo River.
The lots in sections A and B, portions of the said District.

36. HYDE PARK, Essequibo River.
The lots in section A and the lots in section B, being between the public road and an imaginary line running parallel with the public road at a distance of 50 roods therefrom.

37. SUPPLY.
Bounded on the north by the Company Path between Supply and Vereenigen.
On the south by the side-line dam between Vereenigen and La Bonne Mere,
On the east by the Mahaica creek, and
On the west by cultivation lots No. 1 in section A, and by cultivation lot 1, section B, Vereenigen, in the Helena Country District.

38. CANEFIELD, Leguan.
The lots situate in section B, a portion of the said District.

39. VIRGINIA.
Bounded on the north by Plantation Retreat,
On the south by Plantation Cane Grove,
On the east by the Mahaica creek, and
On the west by the public road.

40. BAGOTSTOWN.
Bounded on the north by the public road and the side-line dam between Plantation Peter's Hall and Eccles.
On the east by the navigation trench about 80 roods from the public road,
On the south by the shipping trench of Peter's Hall estate and a line prolonging the shipping trench until it meets the navigation trench which forms the eastern boundary, and
On the west by the Demerara river.

41. PETER'S HALL.
Bounded on the north by the shipping canal of Peter's Hall estate
On the south by the public road and a line in continuation of its north edge running west to the Demerara river,
On the east by the public road, and
On the west by the Demerara river.

42. GROVE, Demerara.
Bounded on the north by the side-line dam between Plantations Grove and Great Diamond,
On the south by the side-line dam between Plantations Grove and Craig Village,
On the east by Canefield, and
On the west by the Demerara river.

43. GOOD FORTUIN.
Bounded on the north by Plantation Versailles,
On the south by Plantation Schoon Ord,
On the east by the Demerara River, and
On the west by an imaginary line running parallel with the public road at a distance of 100 roods west thereof.

44. POUDEROYEN.
Bounded on the north by Plantation Vreed-en-Hoop,
On the south by Plantation Versailles,
On the east by the Demerara river, and
On the west by an imaginary line running parallel with the public road at a distance of 100 roods west thereof.

45. PARIKA, West Coast.
Bounded on the north by the Essequibo river,
On the south by an imaginary line running parallel with the public road at a distance of 50 roods south thereof,
On the east by the side-line dam between Plantations Hydrone and Parika, and
On the west by the side-line dam between Plantations Hyde Park and Parika.

46. KINGSTON.
The lots in this District situate between the public road and the North Western boundaries of cultivation lots 1 to 10.

47. AMSTERDAM.
Bounded on the north by an imaginary line running parallel with the public road at a distance of 50 roods north thereof,
On the south by the Essequibo River,
On the east by Plantation Canefield, and
On the west by Plantation Endeavour.

48. LA BAGATELLE.
Bounded on the north by a trench to the north of and following the northern boundary of lots A to L as defined on diagram by James Shanks, dated September, 1856, the said trench extending across and dividing that portion of the front lands of Plantation Vertrowen known as La Bagatelle Village from the remaining portion of Pln. Vertrowen,
On the south by the Essequibo River,
On the east by the Public Road and side-line dam between La Bagatelle Village and Pln. Enterprise, and
On the west by the side-line dam between La Bagatelle Village and Pln. Belfield.

49. PHOENIX.
The lots situate in Section A, and the lots situate between the Public Road and the Essequibo River, parts and portions of the said District.

50. AURORA.
Bounded on the north by the lands of Pln. Aurora,
On the south by the lands of Pln. Aurora,
On the east by the Essequebo River, and
on the west by the lands of Pln. Aurora.

51. GOOD BANANA LAND.
Bounded on the north-west by the side-line dam between Plns. Adelphi and Good Banana Land,
On the north-east by the Public Road,
On the south-east by the side-line dam between Plns. Good Banana Land and Little Blyendaal, or No. 9, and on the south-west by the land occupied by the heirs of Sherry Brown.

Digitized by Google

Customs Notice.

LIST of "Unentered Goods" removed to the "Want of Entry Warehouse," under the authority of section 63 of the Customs Ordinance No. 7 of 1884, during the week ended 2nd August, 1913.

Ship's Rotation.	Importing Vessel.	Marks.	Nos.	Number and Description of Packages and Description of Goods.	Consignee.	Receiving Store at which discharged.
250	Orange Nassau.	Abary Pln., Ltd. B. B.	N/N	1 pkg. Hardware ...	New Col. Coy.	Garnett's.
,,	,, ...		,,	21 pieces Lumber ...	,, ...	,,
251	Sarstoon ...	G. G.	310	1 case Brass Rods ...	Order ...	La Penitence.
,,	,, ...	S S D M	51	1 case Dry Dye ...	John D. Smart-Dalgleish.	,,
,,	,, ...	,,	52/56	5 cases Medicine ...	,, ...	,,
,,	,, ...	,,	58	1 case Apoth. Wares ...	,, ...	,,
,,	,, ...	,,	60/63	4 cases ,, ,, ...	,, ...	,,
,,	,, ...	,,	59	1 case Food ...	,, ...	,,
,,	,, ...	,,	64	1 case Ammonia ...	,, ...	,,
,,	,, ...	,,	65	1 case En. Ware ...	,, ...	,,
,,	,, ...	,,	66/67	2 casks Glassware ...	,, ...	,,
,,	,, ...	E J. D. S. D. M	63,523	1 bag Vegetables ...	Order ...	,,
,,	,, ...	,,	63,524	1 box Chemicals ...	,, ...	,,
,,	,, ...	,,	63,525	1 keg Potash ...	,, ...	,,
,,	,, ...	,,	96,003/4	2 cases Fixtures ...	,, ...	,,
,,	,, ...	,,	96,005	1 case Magnesia ...	,, ...	,,
,,	,, ...	,,	96,006	1 drum C.L. Oil ...	,, ...	,,
,,	,, ...	L. P.	...	3 bags Oats ...	The New Col. Co	,,
,,	,, ...	L.	N/N	1 ,, ,, ...	,, ...	,,
,,	,, ...	O.H.M.S. O.A.G. Reqn. 2007.	W. P. 8877	1 case Books ...	Officer administering the Govt. of B. Guiana.	,,
,,	,, ...	,,	W. P. 8878	1 case Ink ...	,, ...	,,
,,	,, ...	95 M. J.	N/N	1 case Haberdashery ...	Order ...	,,
,,	,, ...	S S D M	57	1 case Perfumery ...	...	,,
254	Korona ...	H C C	1/11	11 crates Furniture ...	Order ...	Thom & Cameron.
,,	,, ...	,,	11/12	2 ,, ,, ...	,, ...	,,
,,	,, ...	,,	14/15	2 ,, ,, ...	,, ...	,,
,,	,, ...	B & R Ltd.	4/5	2 boxes Drugs ..	Brodie & Rainer, Ltd.	,,
,,	,, ...	S. L.	N/N	2 bdles. Oars ...	Overlanded ...	,,
,,	,, ...	B.	N/N	1 box Merchandise ...	,, ...	,,
,,	,, ...	B.B.C. H.	7	1 ,, ,, ...	,, ...	,,
,,	,, ...	A.F.G. N Y AG H	5	1 case Perfumery ...	...	,,
259	Balantia ...	C. C. & C.	56/75	20 cases Beer ...	A. Gonsalves ...	Garnett's.
,,	,, ...	N	100	1 barrel Merchandise ...	Order ...	,,
,,	,, ...	F.J.B.	1,363	1 case Cycle Frame ...	R. Narine ...	,,
,,	,, ...	J. I. C. P	2.830 A	1 case Advertisements..	Order ...	,,
,,	,, ...	S S	2	1 case Shoes ...	,, ...	,,
,,	,, ...	A.N.S.	225/7	3 cases M. Tobacco ...	...	,,
,,	,, ...	F.T.B.	51/52	2 ,, ,, ...	...	,,
	Schr. Edward VII.	B M	2,830	1 case M. Tobacco and Cigarettes.	...	,,
	,, ...	,,	4,253	1 case Cottons ..	...	Colonial Bonded Warehouse.
	,, ...	,,	4,538	1 parcel ,, ...	...	,,
	,, ...	,,	6,660	1 case Caps, ...	...	,,
	,, ...	O.H.M.S. O.A.G. Reqn. 1987.	W. P. 8881	1 case Merchandise ...	...	,,

Custom House,
Georgetown, Demerara,
6th August, 1913.

J. M. REID,
Comptroller of Customs.

Digitized by Google

Education Notice.

APPRENTICESHIP BURSARIES.

THE Board of Industrial Training of British Guiana proposes to award Six Trade Bursaries on the results of an Examination to be held at Queen's College, Georgetown, St. John's School, Suddie, and All Saints' E. School, New Amsterdam, at 10 a.m., on Saturday, the 1st of November next, under the following conditions:—

1. The winners must become Apprentices in due form in one of the Trades coming within the jurisdiction of the Board.

2. Priority of selection of trade will be given to the Candidates in their order of merit as shown in the published results of the examination; but Candidates are warned that Bursaries will only be awarded for Apprentices to the Trade coming within the jurisdiction of the Board.

3. Six Bursaries will be awarded, four being open to boys educated solely at a Primary School in this Colony who have been presented for examination in Standard V. Two Bursaries will be open for competition among boys educated privately or at Schools other than Primary Schools in this Colony. Candidates to be eligible for the examination must have been continuously resident in the Colony during the past three years.

4. Candidates must be free from physical defect, in good health, and between the ages of 13 and 16 on the day of examination.

5. Any boy desirous of competing should apply in writing to the Inspector of Schools on or before Saturday, 4th October next, enclosing a certificate of good conduct from the Principal or Head Master of the school which he has attended or is attending and from some other responsible person. Candidates must send the names and addresses of their parents or guardians and a certificate of Birth or Baptism showing they will be between 13 and 16 years of age on the day of the examination. Candidates from Primary schools must also state their Examination Numbers and the schools they have attended. All candidates must satisfy the Inspector of Schools that they have been continuously resident in the colony during the past three years.

6. The subjects of examination will be Dictation, Letter-writing, Composition, Arithmetic (up to and including the requirements of Standard V.) and Drawing from memory, an animal or parts of a plant.

7. Bursaries of the annual value of $31.20, $49.92, $74.88, $124.80. tenable during the first, second, third and fourth years of apprenticeship, will be awarded to those boys who satisfying the Examiners, obtain the highest marks in the examination.

Payment will be made monthly, the first becoming due at the end of the complete month following the first day of apprenticeship to a licensed Department Firm or Master. Such payment will depend upon the conduct and progress at his craft and on the holder's regular attendance at the Technical Classes which the Board may arrange from time to time to be held. A bursary may be withheld or cancelled when the monthly reports of the employer or the instructor of a holder of a bursary are considered by the Board of Industrial Training to be unsatisfactory.

School Managers and Head Teachers are requested to be so good as to bring the above matter to the special notice of all boys whom they consider, by character and schooling, likely to profit by the bursaries established by the Board of Industrial Training. If further information be desired, it can be obtained from the Secretary to the Board.

H. W. SCONCE,
Inspector of Schools.

Primary Education Department,
British Guiana,
5th August, 1913.

Municipal Notice.

TOWN HALL,
NEW AMSTERDAM,
August 5, 1913

AT a meeting of the Mayor and Town Council of New Amsterdam held this afternoon for the purpose of examining the votes in the election of a member to fill the vacancy caused by the death of Mr. James McLean, it was found that all the votes were cast for Mr. Gavin Barclay, who was declared duly elected.

Notice whereof is given for general information.

J. VAN SERTIMA,
Town Clerk.

General Register Office Notices.

IN accordance with the requirements of Section 14 of the Marriage Ordinance No. 25 of 1901, notice is hereby given of the appointment of the undermentioned Marriage Officers to the Ministerial Charges of the Registered Buildings hereinafter mentioned:—

Reverend W. J. Moody, M.A., *vice* Reverend T. Wilkes (on leave.)
S. Joseph's Port Mourant, Corentyne District.
S. Mark's, Alness, do.
S. Barnabas, Gibraltar, Berbice, East Coast and Canje District.
Reverend J. Persaud, *vice* Reverend A. D. Price (on leave.)
S. Matthew's, Providence, East Bank Demerara District.
S. Ann's, Agricola, East Bank Demerara District.
S. Agnes, Golden Grove, East Bank Demerara District.
Supply, Demerara River District.
The Ascension, Hyde Park District.

J. FARNUM,
Deputy Registrar General.

General Register Office,
Victoria Law Courts,
Georgetown, Demerara,
8th August, 1913.

IN accordance with the requirements of Section 14 of the Marriage Ordinance No. 25 of 1901, notice is hereby given of the Postal Address of the following Marriage Officer:—

Reverend J. Persaud,
The Rectory, Eccles,
East Bank, Demerara.

J. FARNUM,
Deputy Registrar General.

General Register Office,
Victoria Law Courts,
Georgetown, Demerara,
8th August, 1913.

Digitized by Google

Local Government Board Notices.

WHEREAS under the Districts By-laws, 1911, it is provided that a "Township Lot" means "a lot in a portion of a District, the boundaries of "which have been defined as such by the Local "Government Board."

Be it Resolved,—That this Board hereby defines the boundaries of the portions of the undermentioned Village and Country Districts as set forth below against the respective Districts to be the boundaries for the purposes of the said By-laws within which Township lots are situate :—

VILLAGE DISTRICTS.

1. CUMBERLAND.
Bounded on the east by Plantation Prospect,
On the west by the Canje Creek,
On the north by Sheet Anchor, and
On the south by Plantation Canefield.

2. BUXTON AND FRIENDSHIP.
Lots in Sections A and B, Buxton, and the lots in Section A, Friendship, portions of the said District.

3. MOCHA.
Bounded on the north by the No. 3 Canal,
On the south by cultivation lots Nos. 16 and 17,
On the east by side-line dam between Mocha and Arcadia, and on the west by the side-line dam between Mocha and Prosperity.

4. MARIA JOHANNA.
Bounded on south-east by the Essequibo River, and on the north-west by an imaginary line 50 roods north-west of the Public Road.

COUNTRY DISTRICTS.

5. BRITANNIA.
Bounded on the north by an imaginary line 100 rods north of the Public Road,
On the south by an imaginary line 100 roods south of the Public Road,
On the east by side-line dam between Temple and Britannia,
On the west by side-line dam between Chester and Britannia.

6. KINGELLY.
Bounded on the north by an imaginary line 100 rods north of the Public Road,
On the south by an imaginary line 100 rods south of the Public Road,
On the east by side-line dam between Brahn and Kingelly, and on the west by side-line dam between Phœnix and Kingelly.

7. ZEELANDIA.
Bounded on the north by a line starting at the north-eastern corner of the front draining trench of the said Zeelandia Village running along the southern trench of the Public Road to the north of the said Village thence along the western edge of the western trench of the said Public Road to a point in the centre of the dam between Zeelandia (and the said village of Zeelandia), thence down the centre of the said dam to the eastern side of William Street,
On the south by a line starting from the south-eastern corner of the front draining trench of the said Zeelandia Village running along the northern edge of the northern trench of the dam and Public Road to the south of the said village to the eastern side of William Street,
On the east by a line running along the eastern side of William Street from the northern to the southern boundary,
On the west by a line running along the western side of front draining trench from the northern to the southern boundary.

8. RUSHBROOK.
Bounded on the north by Plantation New Friendship and Maria Johanna,
On the south by Plantation Bremen,
On the east by the Essequibo River, and
On the west by an imaginary line 100 roods west of the Public Road.

9. MARIA'S PLEASURE.
The lots situate in Section A of the District.

10. HUIS-T-DIEREN.
The lots situate in Sections A, B, C, D, Middlesex, and in Sections A, G, H, Huis-t-Dieren, and the lots in Sections A, B, C, D, E, F, G, Pomona, portions of the said District.

11. JOHANNA CECELIA AND ZORG.
Bounded on the north by the side-line dam between Zorg and Golden Fleece,
On the south by the Company Path between Maria's Lodge and Johanna Cecelia,
On the east by the western edge of the trench on the inner side of the sea dam, and
On the west by the eastern edge of the cross-draining trench running parallel with and situate about 125 roods west of the Public Road.

12. SHEET ANCHOR.
All lots situate in the Sheet Anchor Section of the District, and in No. 2 Section the lots in that portion bounded on the north by an imaginary line 50 roods north of the Public Road,
On the south by an imaginary line 50 roods south of the Public Road, and in the Palmyra Section, the lots in that portion bounded on the north by an imaginary line 50 roods north of the Public Road, and on the south by an imaginary line 50 roods south of the Public Road, and on the west by an imaginary line 50 roods west of the Public Road along the west boundary of No. 6.

13. MELVILLE AND SANS SOUCI.
Bounded on the north by that portion of Plantation Belle Plaine marking the northern boundary of Melville Village,
On the south by the side-line dam between Plantations Sans Souci and Good Success,
On the east by the punt trenches marking the eastern boundaries of Melville Village and that portion of Plantation Sans Souci laid out in lots, and
On the west by the Essequibo River.

14. MARIA'S LODGE.
Bounded on the north by the southern draining trench of Johanna Cecelia,
On the south by the side-lide dam between Belfield and Maria's Lodge,
On the east by the Essequebo River, and
On the west by an imaginary line running north and south 100 rods west from the Public Road.

15. MORAWHANNA.
Bounded on the north by the Mora passage and land granted to Mary P. I. Chan,
On the south by land granted to the Roman Catholic Bishop.
On the east by ungranted Crown lands, and
On the west by the Barima river.

16. BARTICA.
The lots laid out on that piece of land situate at the confluence of the rivers Essequibo and Mazaruni as shown on a diagram by William Chalmers, dated 19th August, 1887, and deposited in the office of the Registrar of British Guiana.

17. ADVENTURE.
Bounded on the north by the side-line dam between Plns. Onderneeming and Adventure.
On the south by the middle-walk dam of Pln. Adventure,
On the east by the Essequibo River, and
On the west by the western edge of the trench dividing the back-lands of Pln. Adventure from the Village of Adventure.

18. DE KINDEREN.
Bounded on the north by the Berbice River,
On the south by the 1st cross Canal south of the public road.
On the east by the side-line dam between Kortberaad and De Kinderen, and
On the west by the side-line dam between Buse's Lust and De Kinderen.

19. ENFIELD.
The lots situate in that portion of the District lying between the Berbice River and the 1st cross Canal about 45 roods south of the public road.

20. KORTBERAAD.
The lots situate in that portion of the District lying between the Berbice River and the cross draining trench about 85 roods south of the public road.

21. CENTRAL MAHAICONY.
Bounded on the north by the dam of Lot No. 3 being the boundary between Blenheim and Mary, portions of Pln. Farm, extending from the Mahaicony Creek for a distance of about 330 roods westwards, thence by a dam running south to the Public Road, then west along the Public Road to back boundary of Zes Kinderen.
On the south by the southern boundary of Pln. L'Enterprise.
On the east by the Mahaicony Creek, and
On the west by the western boundaries of Plns. Zes Kinderen and L'Enterprise.

22. WHIM.
Bounded on the north by the Atlantic Ocean,
On the south by the cross draining trench dividing the House Lots from the Cultivation Lots,
On the east by the side-line dam between Lancaster and Whim, and
On the west by the side-line dam between Auchlyne and Whim.

Digitized by Google

23. LETTER KENNY, AUCHLYNE AND BLOOMFIELD.
Bounded on the north by the Atlantic Ocean,
On the south by the cross draining trenches dividing front lands from cultivation lands.
On the east by the side-line dam between Whim and Auchlyne,
On the west by the side-line dam between Bloomfield and Johns.

24. NOS. 57-60.
The lots situate within that portion of the District bounded on the east by an imaginary line drawn across the District 50 roods east of the Public Road, and on the west by an imaginary line drawn across the District 50 roods west of the Public Road.

25. NOS. 64-65.
Bounded on then north by side-line dam between 63 and 64.
On the south by side-line dam between 65 & 56.
On the east by the Atlantic Ocean, and
On the west by an imaginary line 100 roods running north and south, west of the Public Road.

26. NOS. 67-68.
Bounded on the north by the side-line dam between 66-67.
On the south by the side-line dam between 68-69.
On the east by the Courantyne River, and
On the west by a little running parallel with the Public Road, 50 rods west thereof.

27. NOS. 69-74.
Bounded on the north by the side-line dam between 68 and 69,
On the south by the side-line dam between 74 and 75.
On the east by the Courantyne, and
On the west by a line running north and south 100 rods west of the Public Road.

28. ARTHURVILLE AND FREDERICKSBURG.
Bounded on the north by Pln. Domburg
On the south by the front lands of Pln. Arthurville.
On the east by the Essequibo River, and
On the west by the back lands of Pln. Marionville.

29. BEST.
Bounded on the north be the Atlantic Ocean,
On the south by the lands of the Demerara Railway Company
On the east by a line connecting the north and south boundaries parallel with and at a distance of five roods east of the eastern boundary of that portion of Pln. Best purchased by A. S. Lawrence, and
On the west by the Public Road between Nouvelle Flanders and Best.

30. BUSH LOT.
By the lots situate in Sections A, B, C, D, and G, of the District.

31. EASTERN MAHAICONY.
By the lots situate within the area contained between two imaginary lines drawn across the District parallel with the Public Road at a distance of 50 roods north-east and 50 roods south-west thereof.

32. FARM, ESSEQUIBO RIVER.
By the lots situate in Sections 1, 2, 3, 4, 7, 8, portions of the said District.

33. HELENA.
By the lots situate in sections A and B, Hand-en-Veldt, sections C and D, Good Hope, A and B, Helena 2, A and B, Helena 1, sections A and B, Belmonte, A and B, Snpply, and the lands extending eastward to the Mahaica creek, portions of the said District.

34. MEADOW BANK.
Bounded on the north by the north draining trench of Pln. Houston.
On the south by the middle-walk dam of Pln. Houston,
On the east by the public road, and
On the west by the Demerara river.

35. SALEM, Essequibo River.
The lots in sections A and B, portions of the said District.

36. HYDE PARK, Essequibo River.
The lots in section A and the lots in section B, being between the public road and an imaginary line running parallel with the public road at a distance of 50 roods therefrom.

37. SUPPLY.
Bounded on the north by the Company Path between Supply and Vereenigen.
On the south by the side-line dam between Vereenigen and La Bonne Mere,
On the east by the Mahaica creek, and
On the west by cultivation lots No. 1 in section A, and by cultivation lot 1, section B, Vereenigen, in the Helena Country District.

38. CANEFIELD, Leguan.
The lots situate in section B, a portion of the said District.

39. VIRGINIA.
Bounded on the north by Plantation Retreat,
On the south by Plantation Cane Grove,
On the east by the Mahaica creek, and
On the west by the public road.

40. BAGOTSTOWN.
Bounded on the north by the public road and the side-line dam between Plantation Peter's Hall and Eccles.
On the east by the navigation trench about 80 roods from the public road,
On the south by the shipping trench of Peter's Hall estate and a line prolonging the shipping trench until it meets the navigation trench which forms the eastern boundary, and
On the west by the Demerara river.

41. PETER'S HALL.
Bounded on the north by the shipping canal of Peter's Hall estate
On the south by the public road and a line in continuation of its north edge running west to the Demerara river,
On the east by the public road, and
On the west by the Demerara river.

42. GROVE, Demerara.
Bounded on the north by the side-line dam between Plantations Grove and Great Diamond,
On the south by the side-line dam between Plantations Grove and Craig Village,
On the east by Canefield, and
On the west by the Demerara river.

43. GOOD FORTUIN.
Bounded on the north by Plantation Versailles,
On the south by Plantation Schoon Ord,
On the east by the Demerara River, and
On the west by an imaginary line running parallel with the public road at a distance of 100 roods west thereof.

44. POUDEROYEN.
Bounded on the north by Plantation Vreed-en-Hoop,
On the south by Plantation Versailles,
On the east by the Demerara river, and
On the west by an imaginary line running parallel with the public road at a distance of 100 roods west thereof.

45. PARIKA, West Coast.
Bounded on the north by the Essequibo river,
On the south by an imaginary line running parallel with the public road at a distance of 50 roods south thereof,
On the east by the side-line dam between Plantations Hydrone and Parika, and
On the west by the side-line dam between Plantations Hyde Park and Parika.

46. KINGSTON.
The lots in this District situate between the public road and the North Western boundaries of cultivation lots 1 to 10.

47. AMSTERDAM.
Bounded on the north by an imaginary line running parallel with the public road at a distance of 50 roods north thereof,
On the south by the Essequibo River,
On the east by Plantation Canefield, and
On the west by Plantation Endeavour.

48. LA BAGATELLE.
Bounded on the north by a trench to the north of and following the northern boundary of lots A to L as defined on diagram by James Shanks, dated September, 1856, the said trench extending across and dividing that portion of the front lands of Plantation Vertrowen known as La Bagatelle Village from the remaining portion of Pln. Vertrowen,
On the south by the Essequibo River,
On the east by the Public Road and side-line dam between La Bagatelle Village and Pln. Enterprise, and
On the west by the side-line dam between La Bagatelle Village and Pln. Belfield.

49. PHOENIX.
The lots situate in Section A, and the lots situate between the Public Road and the Essequibo River, parts and portions of the said District.

50. AURORA.
Bounded on the north by the lands of Pln. Aurora,
On the south by the lands of Pln. Aurora,
On the east by the Essequebo River, and
on the west by the lands of Pln. Aurora.

51. GOOD BANANA LAND.
Bounded on the north-west by the side-line dam between Plns. Adelphi and Good Banana Land,
On the north-east by the Public Road,
On the south-east by the side-line dam between Plns. Good Banana Land and Little Blyendaal, or No. 9, and on the south-west by the land occupied by the heirs of Sherry Brown.

Digitized by Google

52. ADELPHI.
Bounded on the north-west by Pln. Reliance,
On the north-east by the old punt trenches in rear of lots 45 to 47 and 62 to 67 and 42 rods north-east from the Public Road,
On the south-east by Pln. Good Banana Land, and
On the south-west by an imaginary line from side-line dam of Reliance to side-line dam of Good Banana Land, running parallel to the Public Road, and 35 roods from the south-western side of it.

53. GERMANIA.
Bounded on the north by the side-line dam between Plns. Vryberg and Germania,
On the south by the side-line dam between Plns. Germania and Mara,
On the east by the back line of the Village lots, and
On the west by the Berbice River.

54. HOPETOWN.
Bounded on the north by Belair or No. 22,
On the south by Onderneeming or No. 20,
On the east by the Atlantic Ocean, and
On the west by the Railway Line.

55. EDINBURGH.
Bounded on the north by the Berbice River,
On the south by the remaining portion of Pln. Edinburgh,
On the east by Pln. Glasgow, and
On the west by Pln. Everton.

56. ENDEAVOUR.
Bounded on the north by the back-lands of Pln. Endeavour and back-lands beginning 124 roods from the Public Road,
On the south by the Essequibo River,
On the east by Pln. Amsterdam, and
On the west by Pln. Blenheim.

W. E. BELLAMY,
Acting Secretary to the Board, and
Inspector of Districts.

Local Government Board Office,
Victoria Law Courts, Georgetown,
5th August, 1913.

NOTICE is hereby given that on and after the 1st day of September next, it will be compulsory on all persons driving a Motor Car or Motor Cycle to produce a Driver's Certificate of Competency to any Police Constable on demand.

2. All persons desirous of obtaining a Certificate must make application therefor to the Secretary of the Local Government Board, when, unless they can satisfy the Board as to their competency, they will be required to lodge a fee of $2. and to be examined as to their fitness to receive a Certificate by one of the Examiners, who will be appointed by the Board for that purpose.

3. In order therefore to facilitate the issuing of the necessary Certificates as early as possible after the 1st September, all persons desirous of obtaining them are hereby requested to forward an application for the same not later than Saturday, the 23rd instant, and in the case of those persons who consider they are entitled to a Certificate without being examined, the application must be accompanied by a Statement setting out their qualifications.

W. E. BELLAMY,
Acting Secretary to the Board, and
Inspector of Districts.

Local Government Board Office,
Georgetown,
7th August, 1913.

IT is hereby notified that the Local Government Board, acting under the provisions of Section 116 (5) of Ordinance No. 13 of 1907, framed an Estimate and made an Assessment for the Local Authority of Trafalgar and Union Country District for the service of the Financial Year ending 31st of March, 1914, which Estimate and Assessment was approved at the last meeting of the Districts Committee of the Board.

W. E. BELLAMY,
Acting Secretary to the Board, and
Inspector of Districts.

Local Government Board Office,
Georgetown,
8th August, 1913.

IT is hereby notified that the Local Government Board has appointed Mr. Manuel Peters to be a Member of the Local Authority of the Whim Country District in the room of Mr. Jodham, resigned.

W. E. BELLAMY,
Acting Secretary to the Board, and
Inspector of Districts.

Local Government Board Office,
Georgetown, 8th August, 1913.

IT is hereby notified that the Local Government Board, exercising the powers of a Rural Sanitary Authority in the West Bank Demerara Rural Sanitary District, framed an Estimate and made an Assessment for Plantation La Grange, a part and portion of the above Rural Sanitary District for the service of the Financial Year ending 31st of March, 1914, which Estimate and Assessment was approved at the last Meeting of the Districts Committee of the Board.

W. E. BELLAMY,
Acting Secretary to the Board, and
Inspector of Districts.

Local Government Board Office,
Georgetown, 8th August, 1913.

Immigration.

IMMIGRATION DEPARTMENT.

THE S.S. "DEWA" 2,340 TONS.

SAILED FROM CALCUTTA ON THE 28TH JULY, 1913.

NOTICE is hereby given that the Indian immigrants now shortly expected by the s.s. "Dewa" will be distributed as follows, or as nearly so as possible:—

BERBICE.			
Port Mourant	...	...	25
Rose Hall	...	...	40
Providence	...	...	25
Blairmont	...	...	30
DEMERARA.			
Cane Grove	...	...	25
Cove & John	...	...	25
Enmore	...	...	20
Nonpareil	...	...	25
Lusignan	...	...	30
Uitvlugt	...	...	40
ESSEQUEBO.			
Marionville	...	...	30
Golden Fleece	...	...	35
Anna Regina	...	...	35

W. CRAWFORD,
Acting Immigration Agent General.

Immigration Department,
6th August, 1913.

Pound Notices.

Albion Pound,
4th day of August, 1913.

THERE is impounded at the abovenamed Pound, one donkey of the following description, viz:—Stallion, brown, branded M.P. on the right leg, tip of right ear cut off. This animal was brought to the Pound on Monday, 28th day of July, 1913, at 11.30 o'clock, a.m., by J. Nedd, with an authorization from R. B. Butts, Esquire, District Engineer, for trespassing on public road at Resource, E.C., Berbice. If not claimed within one week from date it will be publicly sold on Monday, 11th August, 1913, at 11 o'clock, a.m., in accordance with Ordinance No. 1 of the year 1856.

ATHELSTON WALCOTT, Sergt., 1,762,
Pound Keeper.

Albion Pound,
4th day of August, 1913.

THERE is impounded at the above-named Pound, one donkey of the following description, viz:—Stallion, brown, brand on right hip not legible, tip of both ears cut off. This animal was brought to the Pound on Monday, 28th day of July, 1913, at 11.30 o'clock, a.m., by J. Nedd, with an authorization from R. B. Butts, Esq., District Engineer, for trespassing on public road at Resource, E.C., Berbice. If not claimed within one week from date it will be publicly sold on Monday, 11th August, 1913, at 11 o'clock, a.m., in accordance with Ordinance No. 1 of the year 1866.

ATHELSTON WALCOTT, Sergt., 1,762,
Pound Keeper.

Whim Pound,
4th day of August, 1913.

THERE is impounded at the above-named Pound, one dark brown donkey mare of the following description, viz:—Branded T95 right hip. This animal was brought to the Pound on Monday, 28th day of July, 1913, at 4.15 o'clock, p.m., by Lachaya, with an authorization from R. B. Butts for trespassing on Tayne public road. If not claimed within

Digitized by Google

one week from date it will be publicly sold on Monday, 11th August, 1913, in accordance with Ordinance No. 1 of the year 1866.

C. A. STRICT, L.S.M., 929,
Pound Keeper.

Whim Pound,
4th day of August, 1913.

THERE is impounded at the above-named Pound, one brown donkey mare of the following description, viz:—Branded VI, right hip. This animal was brought to the Pound on Monday, 28th day of July, 1913, at 4.15 o'clock, p.m., by Lachaya, with an authorisation from R. B. Butts, for trespassing on Tayne public road. If not claimed within one week from date it will be publicly sold on Monday, 11th August, 1913, in accordance with Ordinance No. 1 of the year 1866.

C. A. STRICT, L.S.M., 929.
Pound Keeper.

Whim Pound,
4th day of August, 1913.

THERE is impounded at the above-named Pound, one dark brown donkey mare of the following description, viz:—Branded VI, right hip. This animal was brought to the Pound on Monday, 28th day of July, 1913, at 4.15 o'clock, p.m., by Lachaya, with an authorization from R. B. Butts for trespassing on Tayne public road. If not claimed within one week from date it will be publicly sold on Monday, 11th August, 1913, in accordance with Ordinance No. 1 of the year 1866.

C. A. STRICK, L.S.M., 929,
Pound Keeper.

Whim Pound,
5th day of August, 1913.

THERE is impounded at the above-named Pound, one cream stallion donkey of the following description, viz.:—Branded S right hip. This animal

37

was brought to the Pound on Tuesday, 29th day of July, 1913, at 9.45 o'clock, a.m., by Lachaya, with an authorisation from R. B. Butts for trespassing on Port Mourant public road. If not claimed within one week from date it will be publicly sold on Tuesday, 12th August, 1913, in accordance with Ordinance No. 1 of the year 1866.

C. A. STRICT, L.S.M., 929,
Pound Keeper.

Miscellaneous.

CHEMISTS AND DRUGGISTS.

THE Board of Examiners appointed by His Excellency the Governor under section 3 of the Pharmacy and Poisons Ordinance, 1899, hereby give notice that in accordance with the Regulations dated 30th March, 1905, an examination for Chemists and Druggists will be held on Tuesday, 2nd September, 1913, at 11 a.m.

2. The examination will embrace the subjects mentioned in Rule 9 of the above-mentioned Regulations.

3. Any person desirous of sitting for the examination must give notice to the Registrar, Surgeon General's Office, at least fourteen days before the day fixed for the examination.

E. D. ROWLAND,
Acting Chairman, Board of Examiners,
Chemists and Druggists.

Surgeon General's Office,
Georgetown, 31st July, 1913.

N.B.—Forms of application to attend the examination can be obtained from the Registrar, Surgeon General's Office.

NOTICE.

MEDICAL DEPARTMENT.

IN accordance with Ordinance No. 4 of 1893 there will be exposed for sale by auction at the Public Hospital, Georgetown, on the 16th August, 1913, at 12, noon, the following:—

2 Bracelets.

E. D. ROWLAND,
Acting Surgeon General.

Surgeon General's Office,
Georgetown, Demerara.
21st July, 1913.

TENDERS FOR SUPPLIES FOR THE PUBLIC SERVICE OF THE COLONY FOR 1914.

ALTERNATIVE Tenders are invited for the following supplies for the Public Service of the Colony.

(*a*.) For one year from 1st January to 31st December, 1914.

(*b*) For two years from 1st January, 1914, to 31st December, 1915, on the basis of a discount to be allowed on the prices tendered for one year (*a*) such discount to be taken off the totals of the monthly accounts.

(*c*) For three years from 1st January, 1914, to 31st December, 1916, on the basis of a discount to be allowed on the prices tendered for one year (*a*) such discount to be taken off the totals of the monthly accounts.

CLASSES
- I. IMPORTED TIMBER—White Pine Boards and Planks, Pitch Pine Boards and Planks, and Pitch Pine Scantlings.
- II. HARDWOOD—Timbers, Posts, Scantlings, &c. (For Berbice only.)
- III. BRICKS, CEMENT, LIME, other than Barbados, SLATES, &c.
- V. CANVAS, ROPE, TWINE, &c.
- VIII. FRESH MEAT.
- VIIIa. CATTLE FOR THE LUNATIC ASYLUM.
- IX. MILK, EGGS, POULTRY. (For Public Institutions in Berbice and Essequebo.)
- X. GROUND PROVISIONS. (For Lunatic Asylum, Berbice.)
- XI. PROVISIONS, GROCERIES, SUGAR, &c.
- XIa. RICE.
- XIb. FLOUR.
- XIc. SOAP.
- XIIb. COCONUT FIBRE.
- XV. FUNERALS WITHOUT COFFINS.
- XVIII. PARA GRASS.
- XIX. LEATHER.
- XX. MEDICINES AND MEDICAL APPLIANCES.

All Tenders will be received by the officials named hereinafter, not later than 2.30 p.m., on Friday, the 29th August, 1913.

2. Printed Tender Forms containing Schedule of Articles, with terms and Conditions of Contract, may be obtained from the Treasury, Georgetown, and the Post Offices, New Amsterdam and Suddie, on payment of 24 cents per set and no Tender will be considered unless made on such Forms.

3. The Forms will be in duplicate, machine numbered. The original will bear the name of the Tenderer and the particulars of the prices tendered, the duplicate only of the prices tendered, the duplicate only the particulars of the prices tendered without any mark or sign except the machine number to identify the Tenderer.

4. The original of every tender must be accompanied by the names and addresses of two responsible sureties for the due execution of the Contract.

5. The Tenderer will enclose the *original* in a sealed envelope addressed to the Government Secretary, on the outside of which there shall be written the words:—

"Name of Tenderer enclosed"—

"Tenderer for supply of*_____"

and at the same time send the duplicate of

Digitized by Google

his tender, containing prices only, in a sealed envelope addressed to the Auditor General as Chairman of the Board of Tenders, and marked on the outside "Tender for the supply of*_____"

6. Tenderers are advised to send these documents by Post, registered.

7. Any Tender sent to the Chairman bearing on its duplicate or on the sealed envelope any name, note or mark by which the Tenderer can be identified will be rejected.

8. Every tender must state distinctly the prices or rates of the supplies tendered for. No tender based on a *sliding scale* of prices or on the *market rate* will be considered.

9. Tender may be made to supply the articles comprised in a class to all or to any one or more of the Institutions or Departments of the Service.

10. The Government does not bind itself to accept the lowest or any tender, or the whole of any Tender, but may accept part only of any Tender.

11. The Government retains the right of rejecting any Tender without assigning any reason.

12. The names of the successful Tenderers will be published in the "Gazette."

13. Standards of goods are to be supplied free of charge to the Public Works Department, of any of the items in Class V. where standards may be required.

The standards in respect of a rejected Tender will be returned to the Tenderer at his cost after the publication of the names of the successful Tenderers. The standards in respect of an accepted Tender will be retained by the Public Works Department during the continuance of the contract, and returned to the Contractor, at his cost, on the expiration thereof.

14. The successful Tenderers will be required to enter into contracts to be drawn up in the Registrar's Office in accordance with the conditions and specifications set out in or attached to the Tender Forms.

NOTE.—A list of Firms whose goods are considered satisfactory in Class V. can be inspected at the office of the Colonial Civil Engineer.

By Command,

W. J. ROBSON,
Auditor General,
Chairman of Board of Tenders.

Audit Office,
2nd August, 1913.

* Here state what supplies are tendered for.

DEMERARA RIVER JUDICIAL DISTRICT.

SALE OF SEIZURE.

NOTICE is hereby given, in accordance with Section 26 of Ordinance No. 32 of 1903, that I, or some person duly authorised by me in writing, will sell publicly to the highest bidder at Hyde Park Court Room on Tuesday, the 2nd day of September, 1913, at 12 o'clock, noon, unless previously claimed according to law, the following articles seized by J. S. Jones, Forest Ranger, on the 4th July, 1913, from Ursula Cottam and P. J. Willems, on Crown Lands between Dunoon's back boundary and Grant No. A 292, situate on left bank Hyama Creek, Demerara River.

3½ Cords Firewood (mixed), lying where seized.

Terms of Sale: Cash with royalty and auction dues.

J. McFARLANE CORRY,
Acting Stipendiary Magistrate.

Christianburg,
7th August, 1913.

BRITISH GUIANA.—MEDICAL DEPARTMENT.

ABSTRACT OF REPORTS OF HOSPITALS AT THE UNDERMENTIONED INSTITUTIONS.

FOR THE WEEK ENDING SATURDAY, 21ST JUNE, 1913.

HOSPITALS AT	Remaining from last Week.		Admitted in the Week.			Discharged in the Week.			Died in the Week.			Remaining at the end of the Week.			Increase.	Decrease.	Number of Inmates.			Percentage of Sickness.	REMARKS.
	M.	F.	M.	F.	T.	M.	F.	T.	M.	F.	T.	M.	F.	T.	Total.	Total.	M.	F.	T.	Total.	
H.M.P. Settlement	23	...	13	...	13	19	...	19	...	...	...	17	...	17	...	6	232	...	232	15·4	
Georgetown Prison	2	...	1	...	1	...	...	...	...	...	...	3	...	3	1	...	102	28	130	2·3	
New Amsterdam Prison	4	2	1	...	1	4	2	6	...	...	...	1	...	1	...	5	59	9	68	10·3	
Suddie Prison	...	...	...	...	...	...	...	...	...	...	...	...	...	...	...	...	16	5	21	...	
Onderneeming Industrial School	...	...	...	...	...	...	...	...	...	...	...	...	...	...	...	...	115	...	115	...	
Total	29	2	15	...	15	23	2	25	...	...	...	21	...	21	1	11	524	42	566	8·1	

E. D. ROWLAND,
Acting Surgeon General.

NORTH WESTERN JUDICIAL DISTRICT.

SEIZURE.

PURSUANT to the provisions of Ordinance No. 32 of 1903, I, the undersigned, or some person

Digitized by Google

duly authorised by me in writing, will sell publicly to the highest bidder at the hour of 12 o'clock, noon, on Monday, the 1st day of September, 1913, at the Morawhanna Court Room, the undermentioned articles seized by Mr E. A. Haynes, Land Officer, Barima River, under section 25 (1) of the said Ordinance, from one Henry Candilow on the 27th July, 1913, on the left bank Barima River, opposite Waikuma Creek or Turtle, on ungranted Crown lands, for a breach of the said Ordinance, unless claimed in terms of law, to wit:—

3 Cords of Firewood
1 Bateau

The seizure is lying at the Morawhanna Police Station Boathouse.

Terms of Sale:—Cash, with Royalty and Auction dues.

E. H. KING,
Acting Stipendiary Magistrate.

Morawhanna,
North West District,
30th July, 1913.

ALL claims against the estate of George M. Robertson, deceased, must be filed with Robert Strang, Pln. Uitvlugt, West Coast, within 3 months from the first publication of this notice.

ROBERT STRANG,
Executor under the last Will and Testament of George M. Robertson, deceased.

19th July, 1913.

DEMERARA RIVER JUDICIAL DISTRICT.

SEIZURE.

NOTICE is hereby given in accordance with section 26 of Ordinance No. 32, Anno 1903, that I, or some one duly authorized by me in writing, will sell publicly to the highest bidder, at Mallali Court-room on Thursday, the 14th day of August, 1913, at 12 o'clock, noon, unless previously claimed according to law, the following articles seized by A. G. Griffiith, Forest Ranger and Rural Constable, from M. P. Camacho on the 10th June, 1913, outside the upper boundary line of W.C. Licence A 402, situate on left bank, Hibibea Creek, left bank, Demerara River:—

14 logs greenheart timber, containing 100 cubic feet, lying where seized.

Terms of sale: Cash, with royalty and auction dues.

J. McFARLANE CORRY,
Acting Stipendiary Magistrate.

Christianburg,
9th July, 1913.

SALE OF SEIZURE,

POMEROON JUDICIAL DISTRICT.

NOTICE is hereby given that, in accordance with the provisions of Ordinance No. 32 of 1903, I, the undersigned, or some one duly authorised in writing by me, will sell publicly to the highest bidder at an upset price of fifty cents per lb., on twenty-fifth day of August, at 12, noon, at the Department of Lands and Mines, Georgetown, the following substance seized by Mr. M. P. Hastings, an Officer of the Department of Lands and Mines, under section 25 of Ordinance No. 32 of 1903, from the Consolidated Rubber and Balata Estates, Limited, on 24th June, 1913, on Crown lands, situate in the Pomeroon Indian Reservation, in the Pomeroon Judicial District, unless claimed in terms of law, namely:—

900 lbs. balata.

The seizure now lies at the place where seized.

Terms of Sale:—Cash, with 2 per cent. auction dues, and subject to royalty at the rate of 2 cents per lb.

WALTER E. ROTH,
Stipendiary Magistrate.

Marlborough,
29th July, 1913.

DEMERARA RIVER JUDICIAL DISTRICT.

SEIZURE.

NOTICE is hereby given, in accordance with section 26 of Ordinance No. 32 of 1903, that I, or some one duly authorised by me in writing, will sell publicly to the highest bidder at Mallali Court Room on Thursday, 14th day of August, 1913, at 12 o'clock, noon, unless previously claimed according to law, the following articles seized by A. G. Griffith, Forest Ranger and Rural Constable, on the 18th June, 1913, from Joseph De Freitas on Crown lands situate on right bank Kurubaru Creek, right bank Demerara River.

7 Logs squared greenheart timber,
1 Log round greenheart timber, lying where seized.

Terms of Sale: Cash with royalty and auction dues.

J. McFARLANE CORRY,
Acting Stipendiary Magistrate.

Christianburg.
14th July, 1913.

IN THE SOUTH ESSEQUEBO JUDICIAL DISTRICT.

SEIZURE.

PURSUANT to the provisions of Ordinance No. 32 of 1903, I, the undersigned, or some person duly authorized by me in writing, will sell publicly to the highest bidder, at the hour of 12, noon, on Friday, 15th August, 1913, at the Magistrate's Court-room at Vergenoegen, unless claimed in terms of the law, the following articles:—

2 Logs Crabwoo dcontaining 58 cubic feet (more or less).

The above seizure was made by H. A. C. Trotz, an Officer of the Department of Lands and Mines, from unknown parties on the 2nd May, 1913, on Crown land situate on the western side of Big Dakalulu Island, Essequibo River, under section 25 of Ordinance No. 32 of 1903.

The logs are lying where seized.

Terms of Sale:—Cash, with royalty and auction dues.

SOUTHWELL G. T. BOURKE,
Stipendiary Magistrate,
South Essequebo Judicial District.

Leguan,
14th July, 1913.

NOTICE OF APPLICATION

FOR TRANSFER OF A LICENCE TAKEN OUT IN RESPECT OF ANY BUSINESS OR TRADE.

NOTICE is hereby given that Jose Gomes, residing at 110, Regent Street, the holder of Licences Nos. 24/24, 149/149 and 39/39 for carrying on a grocery business and for the sale of wine and malt liquors and tobacco at lot 110, Regent Street, and Silvina da Silva, residing at 110, Regent Street, have given the Commissary of Taxation of the Georgetown Fiscal District, notice of the intention to transfer the said licences to the said Silvina da Silva. Any person having a claim of over $100 for a liquidated sum against the said Jose Gomes, and desiring to oppose the said transfer, must give to the said Commissary within fourteen days of the date of this notice, a written notice objecting to the said transfer.

B. DAY,
District Commissary of Taxation,
Georgetown Fiscal District.

Commissary's Office,
Georgetown.
23rd July, 1913.

SUMMARY OF REPORTS OF ESTATES' HOSPITAL FOR THE WEEK ENDING SATURDAY, 21ST JUNE, 1913.

	In-Patients.			Out-Patients.		
	M.	F.	T.	M.	F.	T.
Remaining from last week	476	194	670	98	75	173
Admitted during Week...	402	174	576	88	61	149
Discharged during week...	396	143	539	95	67	162
Died during week ...	3	7	10	...	...	...
Remaining at end of week	479	218	679	91	69	160
Increase	3	24	27	...	...	...
Decrease	...	...	...	7	6	13

E. D. ROWLAND,
Acting Surgeon General.

Digitized by Google

PUBLIC HOSPITALS.—BRITISH GUIANA.

RETURN FOR THE WEEK ENDING SATURDAY, 21st JUNE, 1913.

HOSPITAL AT	Remaining from last Week.			Admitted.			Discharged recovered.			Discharged for other causes.			Died.			Remaining at the end of the week.			Out-patients.		
	M.	F.	T.	M.	F.	T.	M.	F.	T.	M.	F.	T.	M.	F.	T.	M.	F.	T.	M.	F.	T.
Georgetown ...	238	165	403	86	72	158	52	50	102	25	20	45	6	7	13	241	160	401	162	247	409
New Amsterdam ...	77	51	128	28	15	43	15	4	19	7	10	17	1	1	2	82	51	133	131	143	274
Suddie	34	15	51	4	3	7	6	4	10	4	...	4	1	...	1	27	16	43	24	36	60
Bartica	7	2	9	7	...	7	2	...	2	3	2	5	...	...	...	9	...	9	13	4	17
Morawhanna ...	8	...	8	5	3	8	...	...	...	3	...	3	...	...	...	10	3	13	32	16	48
Pomaro	2	...	2	...	...	...	1	...	1	1	...	1	...	...	...	...	...	...	15	5	20
Arakaka	7	3	10	2	1	3	...	...	...	6	2	8	...	1	1	3	1	4	17	2	19
Total ...	371	238	609	132	94	226	76	58	134	49	34	83	8	9	17	372	231	603	394	453	847

PUBLIC ASYLUMS.

Lunatic Asylum ...	437	286	723	1	2	3	...	...	...	...	...	...	...	1	1	438	287	725	...	...	...
Leper Asylum ...	274	123	397	2	...	2	...	...	...	3	...	3	1	...	1	272	123	395	...	...	...
Total ...	711	409	1,120	3	2	5	...	...	...	3	...	3	1	1	2	710	410	1,120	...	...	...

PUBLIC DISPENSARIES.

DISPENSARIES AT	OUT-PATIENTS.		
	M.	F.	T.
Georgetown No. 1	32	81	113
Do. No. 2	22	52	74
Do. No. 3	...	...	...
Albouy's Town Medical Station	16	34	50
Demerara River	8	11	19
Berbice do.	10	...	10
Upper Pomeroon River	13	13	26
Lower Pomeroon River	9	8	17
Moruca	3	2	5
Total	113	201	314

F. D. ROWLAND,
Acting Surgeon General.

Digitized by Google

Lands and Mines Notice.

LIST of Claim Licences issued under Clause 14 of the Mining Regulations, 1905, during June, 1913.

FRANK FOWLER,
Commissioner of Lands and Mines.

Department of Lands and Mines.

No. of Licence.	No. of Location Papers.	Date of Issue.	Name of Licensee.	Locality of Claim.	Remarks.
			DISTRICT No. 2.		
B 2403	2141	30.6.13	A. Brathwaite and John Reeves.	Manicoora, L.B. Mahdia, R.B. Potaro.	
B 2404	2142	,,	do. ...	do. do. do.	
B 2432	2214	,,	John G. Pimento ...	L.B. Electric Creek, L.B. Omai Creek.	
			DISTRICT No. 3.		
B 2411	2149	30.6.13	Mitchell Malony ...	Falls No. 1, R.B. Kaburi Creek.	
B 2412	2150	,,	do. ...	Falls No. 2 do. do.	
B 2413	2151	,,	do. ...	Quartz, R.B. Kaburi, R.B. Mazaruni.	
B 2414	2152	,,	do. ...	Turtle, R.B. Kaburi.	
B 2415	2153	,,	do. ...	Richard Peter Creek, R.B. Kaburi Creek.	
B 2416	2154	,,	do. ...	Tacouba Creek, R.B. Kaburi Creek.	
B 2417	2155	,,	do. ...	Appacony, R.B. Kaburi Creek.	
B 2428	2210	,,	E. A. Sampson and David Ashby	Granite, R.B. Comparo, L.B. Issenero, L.B. Mazaruni.	Precious Stones
B 2429	2211	,,	D. H. Harrison ...	Labba, L.B. Plum Creek, L.B. Issenero Creek.	do.
B 2430	2212	,,	do. ...	Deer, L.B. Plum Creek, L.B. Issenero Creek.	do.
B 2431	2213	,,	do. ...	Centipied, L.B. Plum, L.B. Issenero Creek.	do.
B 2433	2216	,,	Simon Wills ...	Stone Creek, L.B. Blackwater Creek, R.B. Ohio Creek, L.B. Kaburi Creek.	
			DISTRICT No. 4.		
B 2398	2156	25.6.13	Joseph Benjamin ...	Sister, L.B. Never Fail, Aranka, Cuyuni.	
B 2401	2157	30.6 13	F. A. Proctor, Wm. Corrica and Chas. Paul.	L.B. Perseverance, L.B, Aranka Creek, L.B. Cuyuni River.	
B 2405	2144	,,	Jas. Archer and Simon Yhap ...	Trial No. 3, R.B. Sir Walter, L.B. Aranka, Cuyuni.	
B 2406	2145	,,	do. ...	Trial No. 2, R.B. Sir Walter, L.B. Aranka, Cuyuni.	
B 2407	2146	,,	do. ...	At Last. R.B. Trial Creek, R.B. Sir Walter Creek, L.B. Aranka Creek.	
B 2409	2143	,,	Donald E. A. Alleyne ...	Perseverance, R.B. Aromatta Creek, R.B. Iroma Creek.	
B 2410	2137	,,	Josephus Headly ...	Inies Creek, L.B. Mabel Creek, R.B. Sir Walter Creek, L.B. Aranka.	
B 2418	2095	,,	Matilda Ries ...	Hope Creek No. 2, L.B. Cuyuni River.	
B 2419	2096	,,	do. ...	Hope Creek No. 3, L.B. do.	
B 2420	2097	,,	do. ...	Hope Creek, No. 5, L.B. do.	
B 2421	2098	,,	do. ...	Hope Creek No. 6, L.B. do.	
B 2422	2086	,,	do. ...	Billbird Creek, No. 1, R.B. Hope Creek.	
B 2423	2090	,,	do. ...	Deer Creek, R.B. Hope Creek	
B 2424	2087	,,	do. ...	Billbird Creek, No. 2, R.B. Hope Creek.	
B 2425	2094	,,	do. ...	Hope Creek, No. 1, L.B. Cuyuni.	
B 2426	2091	,,	do. ...	Trial Creek, R.B. Hope Creek, L.B. Cuyuni River.	
B 2427	2092	,,	do. ...	Hog Creek, L.B. Hope Creek, L.B. Cuyuni River.	
B 2434	2215	,,	Chas. Davilar ...	Hope Creek, R.B. Trial Creek, R.B. Sir Walter Creek, L.B. Aranka Creek.	
B 2436	2220	,,	Marian Adonis ...	Unity Creek, R.B. Sir Walter Creek, L.B. Aranka.	
B 2437	2221	,,	Louisa Jacobs ...	Providence, L.B. Aranka Creek.	
			DISTRICT No. 5.		
B 2399	2147	25.6.13	Cyril Farnum ...	In Time, R.B. Iana, R.B. Barama.	
B 2400	2148	25.6.13	do. ...	do. do. do.	
B 2402	2149	30.6.13	do. ...	Reliance Sub. Trib. to Wanamia, R B. Wenamu, Barama River.	
B 2408	2148	,,	Samuel Allen ...	Irene Creek, R.B. Manikuru Creek, R.B. Barima River.	
B 2435	2217	,,	H. D. Finlayson ...	Mora, Triumph, L.B. White Creek, L.B, Annabisci, R.B. Kaituma.	

LIST of Transfer of Claim Licences during June, 1913.

No. of Transfer.	Date of Advertisement.	From	To	Date Approved.	Description of Claims.
1592	13.5.13	S. A. Smith ...	T. Major, J. N. Brotherson and N. Venture.	19th June, 1913.	Whole interest in Claim Licences Nos. B 2395 to B 2398, Powis Creek, Sir Walter, Cuyuni.

FRANK FOWLER,
Commissioner of Lands and Mines.

Digitized by Google

LIST showing the number and description of all Strays in Pound at the following Pounds in the Colony, on the last day of the week ending Saturday, August 2, 1913, in accordance with Section 14, Ordinance 1 of 1866.

Name of Pound.	When brought to the Pound.		Name of Party Bringing.	Name of Party Sending.	Place from whence Stray was sent.	Description of Animal.	Brand, Marks, Colour, &c.	Remarks
	Date.	Hour.						
DEMERARA—								
Sparendaam ...	Nil	Nil	Nil	Nil	Nil	Nil	Nil	
Beterverwagting ...	Nil	Nil	Nil	Nil	Nil	Nil	Nil	
Vigilance ...	25.7.1913	6.00 a.m.	P.C. 2652 Miller	Road Officer	Vigilance Pub. Road	She Ass	No brand. Brown.	
Belfield ...	Nil	Nil	Nil	Nil	Nil	Nil	Nil	
Mahaica ...	Nil	Nil	Nil	Nil	Nil	Nil	Nil	
Cane Grove ...	Nil	Nil	Nil	Nil	Nil	Nil	Nil	
Mahaicony ...	Nil	Nil	Nil	Nil	Nil	Nil	Nil	
Vreed-en-Hoop ...	Nil	Nil	Nil	Nil	Nil	Nil	Nil	
La Grange ...	Nil	Nil	Nil	Nil	Nil	Nil	Nil	
Fellowship ...	Nil	Nil	Nil	Nil	Nil	Nil	Nil	
Stewartville ...	Nil	Nil	Nil	Nil	Nil	Nil	Nil	
Vergenoegen ..	Nil	Nil	Nil	Nil	Nil	Nil	Nil	
ESSEQUEBO—								
Aurora ...	Nil	Nil	Nil	Nil	Nil	Nil	Nil	
Capoey ...	Nil	Nil	Nil	Nil	Nil	Nil	Nil	
Suddie ..	Nil	Nil	Nil	Nil	Nil	Nil	Nil	
Anna Regina ...	Nil	Nil	Nil	Nil	Nil	Nil	Nil	
Leguan ...	Nil	Nil	Nil	Nil	Nil	Nil	Nil	
Sans Souci ...	Nil	Nil	Nil	Nil	Nil	Nil	Nil	
Bartica ...	Nil	Nil	Nil	Nil	Nil	Nil	Nil	
Morawhanna ...	Nil	Nil	Nil	Nil	Nil	Nil	Nil	
Arakaka ...	Nil	Nil	Nil	Nil	Nil	Nil	Nil	
BERBICE—								
Weldaad ...	Nil	Nil	Nil	Nil	Nil	Nil	Nil	
Fort Wellington ...	2.8.1913	5.20 p.m.	Henry Edy P.C. 1631	Henry Edy P.C. 1631	No. 19 Public Road	Ox	E 75 right hip. Dark brindle.	
Do. ...	2.8.1913	5.20 p.m.	Henry Edy P.C. 1631	Henry Edy P.C. 1631	No. 19 Public Road	Ox	E 75 right hip. Cream.	
Blairmont ...	Nil	Nil	Nil	Nil	Nil	Nil	Nil	
Reliance ...	Nil	Nil	Nil	Nil	Nil	Nil	Nil	
Whim ..	19.7.1913	4.10 p.m.	Jodah	Jodah	Friendship	Cow	Brand not legible. Brown.	
Do. ...	28.7.1913	4.15 p.m.	Lachaya	R. B. Butts	Tayne Public Road	She Ass	Y 73 left hip. Brown.	
Do. ...	28.7.1913	4.15 p.m.	Lachaya	R. B. Butts	Tayne Public Road	She Ass	Brand not legible. Dark brown.	
Do. ...	28.7.1913	4.15 p.m.	Lachaya	R. B. Butts	Tayne Public Road	She Ass	T 95 right hip. Dark brown.	
Do. ...	29.7.1913	9.45 a.m.	Lachaya	R. B. Butts	Port Mourant Pub. Rd.	He Ass	Brand not legible. Dark brown.	
Do. ...	29.7.1913	9.45 a.m.	Lachaya	R. B Butts	Port Mourant Pub. Rd.	He Ass	$\frac{S}{37}$ right leg. Cream.	
Tarlogie ...	Nil	Nil	Nil	Nil	Nil	Nil	Nil	
No. 51 ...	Nil	Nil	Nil	Nil	Nil	Nil	Nil	
No. 63 ...	Nil	Nil	Nil	Nil	Nil	Nil	Nil	
Eliza and Mary ...	2.8.1913	5.10 p.m.	Sookra	J. R. Parnell	Pln. Skeldon	Cow	H 54 right hip. Dark brown.	

Digitized by Google

Customs Notices.

CERTIFICATES OF ORIGIN.

THE following Forms of Certificate of Origin were approved of by the delegates to the Conference in June last at Trinidad, on the subject of steamship communication with Canada, and other matters.

The Conference recommended the universal adoption of the certificates by all the West Indian Colonies, parties to the Reciprocity Agreement, as from the 1st October next.

FORM L.

CERTIFICATE OF ORIGIN FOR ENTRY UNDER THE CANADA-WEST INDIES PREFERENTIAL TARIFF OF ARTICLES CONSIGNED DIRECT FROM THE COUNTRY OF ORIGIN OR MANUFACTURE.

I, _____ hereby certify that I am (1) _____ of the Exporter (s) _____ of the articles included in this certificate, and that I am duly authorized to make and sign this certificate on behalf of the said Exporter (s).

(1) Insert the word Partner, Manager, Chief Clerk or Principal Official, giving rank as the case may be.

I have the means of knowing and I do hereby certify that the merchandise designated below is of (2) _____ growth, produce or manufacture, which merchandise is to be shipped to (3) _____ consigned to _____ merchant at (4) _____. And I further certify that I have the means of knowing that in the case of manufactured goods a substantial portion of the labour of (5) _____ has entered into the production of every manufactured article included in this certificate of origin, to the extent in each article of not less than one-fourth of the value of every such article in its present condition.

(2) Country of origin or manufacture.

(3) Port of ultimate destination.

(4) Address.

(5) Country of manufacture.

Name and address of exporter.

Port of shipment.

Marks.	Numbers.	Number and description of Packages and description of Goods.	Quantity.	Value.

So certified under my responsibility.

Signature.

Dated at _____ this _____ day of _____ 191

(This certificate ceases to be valid after six months from date of issue).

Digitized by Google

FORM II.

CERTIFICATE OF ORIGIN FOR ENTRY UNDER THE CANADA-WEST INDIES PREFERENTIAL TARIFF OF ARTICLES *NOT* CONSIGNED DIRECT FROM THE COUNTRY OF ORIGIN OR MANUFACTURE.

(To be attested to in British countries before a Collector or other principal Officer of Customs, Notary Public or other official authorised to administer oaths, and in other countries before a British Consul).

I, certify that M being a duly authorized representative of M } Producer or Manufacturer / Merchant or Trader of has declared before me on his responsibility that the merchandise designated below is of (1) growth, produce or manufacture as shown by reliable invoices presented to me by the exporter, which merchandise is to be shipped to (2) consigned to merchant at (3) and he further declares that in the case of manufactured goods a substantial portion of the labour of (4) has entered into the production of every manufactured article included in this certificate of origin, to the extent in each article of not less than one-fourth of the value of every such article in its present condition.

He also declares that the undermentioned goods are in the original packages in which they were exported from and that such goods have been under continuous Customs supervision whilst in and have not been altered in nature, quality or value since their exportation from

(1) Country of origin or manufacture.
(2) Port of ultimate destination.
(3) Address.
(4) Country of manufacture.

Name and address of Exporter.

Port of Shipment.

Marks.	Numbers.	Number and description of Packages and description of Goods.	Quantity.	Value.

So declared under my responsibility.

Signature of declarant.

Signature and Seal (if any) of the issuing authority.

Dated at this day of 19

(This certificate ceases to be valid after six months from date of issue).

J. M. REID,
Comptroller of Customs.

Custom House, Georgetown,
6th August, 1913.

Digitized by Google

INTENDED SALE OF GOODS FOR WANT OF ENTRY.

NOTICE is hereby given, in terms of Section 63 of Ordinance 7 of 1884, that the goods contained in the packages hereinafter described, will, on account of Want of Entry, be sold at Public Auction at the Colonial Bonded Warehouse, Georgetown, at 12 o'clock, noon, on Tuesday, the 16th day of September, 1913.

Date removed to Warehouse.	Consignees' Name.	Marks & Numbers on Packages.	Description of Packages and of Contents.	Names of Importing Vessels.
11. 11. 1912	W. G. Harry & Co.	G W W Co.	1 Parcel, 1 Watch	Berbice
8. 1. 1913	B.G. Bank	577 S.D.& Co 7124 7126	3 Packages Toys	Do.
16. 1. 1913	S. Davson & Co., Ltd	MB J S 5/6	2 casks Oil	Crown of Leon
2. 1. 1913	G. Bettencourt & Co., Ltd.	G. Bettencourt & Co., Ltd.	1 parcel Dry Goods	Parika
29. 1. 1913	R. C. Small	A N S 17/21	5 cases Butter	St. Croix.
29. 1. 1913	Guiana Match Factory.	Guiana Match Factory	1 box Comestibles	Do.
11. 2. 1913	Strong & Driver	S & D 56	1 case Organ, etc.	Dee
11. 2. 1913	Order	A R G 92/93	2 packages Glassware	Pr. Willem IV.
12. 2. 1913	John F. Lewis	A M X K S	1 box Vaporizer	Korona.
18. 2. 1913	M. Arpo	SVF 790	1 case Books	Caroni.
28. 2. 1913	Order	A. B. Profitt	1 pkg. Fruit Evaporator Furnace.	Guiana.
12. 3. 1913	Order	H B	1 bag Gram	Sargasso.
12. 3. 1913	Johnson's Drug Store	B & Co Ltd	1 case Artificial Limb	Statia.
12. 3. 1913	(Overlanded)	J. H. 1/2	2 Drums	Imataka.
28. 2. 1913	The New Colonial Company, Limited.	P. S. 1165	1 box Whisky Samples	Balantia.
26. 3. 1913	Order	C. E. C.	1 case Samples	St. Thomas.
28. 3. 1913	Unknown	451 L. W.	1 Trunk	Oruro.

Custom House, Georgetown,
7th August, 1913.

J. M. REID,
Comptroller of Customs.

INTENDED SALE OF GOODS FOR WANT OF RE-WAREHOUSING.

NOTICE is hereby given, in terms of Section 83 of Ordinance 7 of 1884, as amended by Section 9 of Ordinance 14 of 1911, that the goods contained in the packages hereinafter described, will on account of Want of Re-Warehousing be sold at Public Auction at the Colonial Bonded Warehouse, Georgetown, at 12 o'clock, noon, on Tuesday, the 16th day of September, 1913.

Date of Warehousing.	Consignees' Names.	Marks on Packages.	Description of Goods.	Names of Importing Vessels.
21. 4. 11.	Alex Gonsalves	NVH	1¼ cases Whisky	Crown of Cordova.
26. 6. 11.	Ho-a-Hing	786/787 S. C. C.	3 cases Oleo.	Parika.

Custom House, Georgetown,
7th August, 1913.

J. M. REID,
Comptroller of Customs.

Digitized by Google

LIST showing the number and description of all Strays in Pound at the following Pounds in the Colony, on the last day of the week ending Saturday, August 2, 1913, in accordance with Section 14, Ordinance 1 of 1866.

Name of Pound.	When brought to the Pound.		Name of Party Bringing.	Name of Party Sending.	Place from whence Stray was sent.	Description of Animal.	Brand, Marks, Colour, &c.	Remarks
	Date.	Hour.						
DEMERARA—								
Sparendaam ...	Nil	Nil	Nil	Nil	Nil	Nil	Nil	
Beterverwagting ...	Nil	Nil	Nil	Nil	Nil	Nil	Nil	
Vigilance ...	25.7.1913	6.00 a.m.	P.C. 2652 Miller	Road Officer	Vigilance Pub. Road	She Ass	No brand. Brown.	
Belfield ...	Nil	Nil	Nil	Nil	Nil	Nil	Nil	
Mahaica ...	Nil	Nil	Nil	Nil	Nil	Nil	Nil	
Cane Grove ...	Nil	Nil	Nil	Nil	Nil	Nil	Nil	
Mahaicony ...	Nil	Nil	Nil	Nil	Nil	Nil	Nil	
Vreed-en-Hoop ...	Nil	Nil	Nil	Nil	Nil	Nil	Nil	
La Grange ...	Nil	Nil	Nil	Nil	Nil	Nil	Nil	
Fellowship ...	Nil	Nil	Nil	Nil	Nil	Nil	Nil	
Stewartville ...	Nil	Nil	Nil	Nil	Nil	Nil	Nil	
Vergenoegen ..	Nil	Nil	Nil	Nil	Nil	Nil	Nil	
ESSEQUEBO—								
Aurora ...	Nil	Nil	Nil	Nil	Nil	Nil	Nil	
Capoey ...	Nil	Nil	Nil	Nil	Nil	Nil	Nil	
Suddie ..	Nil	Nil	Nil	Nil	Nil	Nil	Nil	
Anna Regina ...	Nil	Nil	Nil	Nil	Nil	Nil	Nil	
Leguan ...	Nil	Nil	Nil	Nil	Nil	Nil	Nil	
Sans Souci ...	Nil	Nil	Nil	Nil	Nil	Nil	Nil	
Bartica ...	Nil	Nil	Nil	Nil	Nil	Nil	Nil	
Morawhanna ...	Nil	Nil	Nil	Nil	Nil	Nil	Nil	
Arakaka ...	Nil	Nil	Nil	Nil	Nil	Nil	Nil	
BERBICE—								
Weldaad ...	Nil	Nil	Nil	Nil	Nil	Nil	Nil	
Fort Wellington ...	2.8.1913	5.20 p.m.	Henry Edy P.C. 1631	Henry Edy P.C. 1631	No. 19 Public Road	Ox	E 75 right hip. Dark brindle.	
Do. ...	2.8.1913	5.20 p.m.	Henry Edy P.C. 1631	Henry Edy P.C. 1631	No. 19 Public Road	Ox	E 75 right hip. Cream.	
Blairmont ...	Nil	Nil	Nil	Nil	Nil	Nil	Nil	
Reliance ...	Nil	Nil	Nil	Nil	Nil	Nil	Nil	
Whim ..	19.7.1913	4.10 p.m.	Jodah	Jodah	Friendship	Cow	Brand not legible. Brown.	
Do. ...	28.7.1913	4.15 p.m.	Lachaya	R. B. Butts	Tayne Public Road	She Ass	Y 73 left hip. Brown.	
Do. ...	28.7.1913	4.15 p.m.	Lachaya	R. B. Butts	Tayne Public Road	She Ass	Brand not legible. Dark brown.	
Do. ...	28.7.1913	4.15 p.m.	Lachaya	R. B. Butts	Tayne Public Road	She Ass	T 95 right hip. Dark brown.	
Do. ...	29.7.1913	9.45 a.m.	Lachaya	R. B. Butts	Port Mourant Pub. Rd.	He Ass	Brand not legible. Dark brown.	
Do. ...	29.7.1913	9.45 a.m.	Lachaya	R. B Butts	Port Mourant Pub. Rd.	He Ass	$\frac{S}{37}$ right leg. Cream.	
Tarlogie ...	Nil	Nil	Nil	Nil	Nil	Nil	Nil	
No. 51 ...	Nil	Nil	Nil	Nil	Nil	Nil	Nil	
No. 63 ...	Nil	Nil	Nil	Nil	Nil	Nil	Nil	
Eliza and Mary ...	2.8.1913	5.10 p.m.	Sookra	J. R. Parnell	Pln. Skeldon	Cow	H 54 right hip. Dark brown.	

Digitized by Google

Customs Notices.

CERTIFICATES OF ORIGIN.

THE following Forms of Certificate of Origin were approved of by the delegates to the Conference in June last at Trinidad, on the subject of steamship communication with Canada, and other matters.

The Conference recommended the universal adoption of the certificates by all the West Indian Colonies, parties to the Reciprocity Agreement, as from the 1st October next.

FORM I.

CERTIFICATE OF ORIGIN FOR ENTRY UNDER THE CANADA-WEST INDIES PREFERENTIAL TARIFF OF ARTICLES CONSIGNED DIRECT FROM THE COUNTRY OF ORIGIN OR MANUFACTURE.

(1) Insert the word Partner, Manager, Chief Clerk or Principal Official, giving rank as the case may be.

I, hereby certify that I am (1) of the Exporter (s) of the articles included in this certificate, and that I am duly authorized to make and sign this certificate on behalf of the said Exporter (s).

(2) Country of origin or manufacture.

(3) Port of ultimate destination.

(4) Address.

(5) Country of manufacture.

I have the means of knowing and I do hereby certify that the merchandise designated below is of (2) growth, produce or manufacture, which merchandise is to be shipped to (3) consigned to merchant at (4) . And I further certify that I have the means of knowing that in the case of manufactured goods a substantial portion of the labour of (5) has entered into the production of every manufactured article included in this certificate of origin, to the extent in each article of not less than one-fourth of the value of every such articl in its present condition.

Name and address of exporter.

Port of shipment.

Marks.	Numbers.	Number and description of Packages and description of Goods.	Quantity.	Value.

So certified under my responsibility.

Signature.

Dated at this day of 191

(This certificate ceases to be valid after six months from date of issue).

Digitized by Google

FORM II.

CERTIFICATE OF ORIGIN FOR ENTRY UNDER THE CANADA-WEST INDIES PREFERENTIAL TARIFF OF ARTICLES *NOT* CONSIGNED DIRECT FROM THE COUNTRY OF ORIGIN OR MANUFACTURE.

(To be attested to in British countries before a Collector or other principal Officer of Customs, Notary Public or other official authorised to administer oaths, and in other countries before a British Consul).

I, certify that M being a duly authorized representative of M

{ Producer or Manufacturer / Merchant or Trader } of has

declared before me on his responsibility that the merchandise designated below is of (1) growth, produce or manufacture as shown by reliable invoices presented to me by the exporter, which merchandise is to be shipped to (2) consigned to merchant at (3) and he further declares that in the case of manufactured goods a substantial portion of the labour of (4) has entered into the production of every manufactured article included in this certificate of origin, to the extent in each article of not less than one-fourth of the value of every such article in its present condition.

He also declares that the undermentioned goods are in the original packages in which they were exported from and that such goods have been under continuous Customs supervision whilst in and have not been altered in nature, quality or value since their exportation from

(1) Country of origin or manufacture.
(2) Port of ultimate destination.
(3) Address.
(4) Country of manufacture.

Name and address of Exporter.

Port of Shipment.

Marks.	Numbers.	Number and description of Packages and description of Goods.	Quantity.	Value.

So declared under my responsibility.

Signature of declarant.

Signature and Seal (if any) of the issuing authority.

Dated at this day of 19

(This certificate ceases to be valid after six months from date of issue).

J. M. REID,
Comptroller of Customs.

Custom House, Georgetown,
6th August, 1913.

Digitized by Google

INTENDED SALE OF GOODS FOR WANT OF ENTRY.

NOTICE is hereby given, in terms of Section 63 of Ordinance 7 of 1884, that the goods contained in the packages hereinafter described, will, on account of Want of Entry, be sold at Public Auction at the Colonial Bonded Warehouse, Georgetown, at 12 o'clock, noon, on Tuesday, the 16th day of September, 1913.

Date removed to Warehouse.	Consignees' Name.	Marks & Numbers on Packages.	Description of Packages and of Contents.	Names of Importing Vessels.
11. 11. 1912 ...	W. G. Harry & Co. ...	G W W Co.	1 Parcel, 1 Watch ...	Berbice
8. 1. 1913 ...	B.G. Bank ...	577 S.D.& Co 7124 7126	3 Packages Toys ...	Do.
16. 1. 1913 ...	S. Dayson & Co., Ltd ...	MB J S 5/6	2 casks Oil ...	Crown of Leon
2. 1. 1913 ...	G. Bettencourt & Co., Ltd.	G. Bettencourt & Co., Ltd.	1 parcel Dry Goods ...	Parika
29. 1. 1913 ...	R. C. Small ...	A N S 17/21	5 cases Butter ...	St. Croix.
29. 1. 1913 ...	Guiana Match Factory. .	Guiana Match Factory	1 box Comestibles ...	Do.
11. 2. 1913 ...	Strong & Driver ...	S & D 56	1 case Organ, etc. ...	Dee
11. 2. 1913 ...	Order ...	A R G 92/93	2 packages Glassware ...	Pr. Willem IV.
12. 2. 1913 ...	John F. Lewis ...	A M X K S	1 box Vaporizer ...	Korona.
18. 2. 1913 ...	M. Arpo	SVP 790	1 case Books ...	Caroni.
28. 2. 1913 ...	Order	A. B. Profitt	1 pkg. Fruit Evaporator Furnace.	Guiana.
12. 3. 1913 ...	Order	H B	1 bag Gram ...	Sargasso.
12. 3. 1913 ...	Johnson's Drug Store...	B & Co Ltd	1 case Artificial Limb ...	Statia.
12. 3. 1913 ...	(Overlanded) ...	J. H. 1/2	2 Drums	Imataka.
28. 2. 1913 ...	The New Colonial Company, Limited.	P. S. 1165	1 box Whisky Samples..	Balantia.
25. 3. 1913 ...	Order	C. E. C. 451	1 case Samples ...	St. Thomas.
28. 3. 1913 ...	Unknown	L. W.	1 Trunk	Oruro.

Custom House, Georgetown,
7th August, 1913.

J. M. REID,
Comptroller of Customs.

INTENDED SALE OF GOODS FOR WANT OF RE-WAREHOUSING.

NOTICE is hereby given, in terms of Section 83 of Ordinance 7 of 1884, as amended by Section 9 of Ordinance 14 of 1911, that the goods contained in the packages hereinafter described, will on account of Want of Re-Warehousing be sold at Public Auction at the Colonial Bonded Warehouse, Georgetown, at 12 o'clock, noon, on Tuesday, the 16th day of September, 1913.

Date of Warehousing.	Consignees' Names.	Marks on Packages.	Description of Goods.	Names of Importing Vessels.
21. 4. 11.	Alex Gonsalves ...	NVH 786/787	1½ cases Whisky ...	Crown of Cordova.
26. 6. 11.	Ho-a-Hing ...	S. C. C.	3 cases Oleo. ...	Parika.

Custom House, Georgetown,
7th August, 1913.

J. M. REID,
Comptroller of Customs.

Digitized by Google

COUNTIES OF DEMERARY AND ESSEQUEBO.

LIST OF UNCLAIMED MONEYS.

A LIST of all Moneys, the proceeds of Sales of Properties under Execution which Moneys have remained unclaimed for three months and upwards prior to 31st March, 1913, published under the provisions of Section 25 of Ordinance No. 13 of 1897.

No. of Sale.	Date.	Date paid up in full.	Sold at the instance of	Description of Property.	Balances Unclaimed.
104	30th Sep., 1912.	28th Dec., 1912.	M. Rodrigues	S½ lot 43, and undivided ¼ of E½ of N½ 72, both at Virginia.	$ 27 98
120	4th Nov., 1912.	4th Nov., 1912.	S. De Santos	A piece of land 11 roods long by 4 roods wide, part of lot 1, Perth Village, Mahaicony.	97
122	11th Nov., 1912.	11th Nov., 1912.	Esau Elias	W¼ lot No. 125, section B, Victoria ...	48
125	2nd Dec., 1912.	2nd Dec., 1912.	Booker Bros., McConnell & Co., Ltd.	One cottage with kitchen and five iron tanks at Grove, E.B., Demerara.	2 87
128	16th Dec., 1912.	17th Feb., 1913.	Seepersaud	⅕ of E½ of lot 19, and ⅓ of S½ of W½ of lot 23, Albouystown.	4 21
9	3rd Feb., 1913.	3rd Feb., 1913.	Ramsobug	E¼ lot 80, section A, &c., Friendship ...	7 87
21	17th Mar., 1913.	17th Mar., 1913.	M. P. Collette	E⅜ lot 69, section B, Buxton, undivided ¼ of 75, section B, Buxton, and undivided ¼ of undivided $\frac{3}{52}$ of La Retraite.	30 96
23	,,	,,	James D'Andrade	Lot 17, Second Street, Morawhanna ...	1 95
24	26th Mar., 1913.	26th Mar., 1913.	The Town Clerk of Georgetown..	W½ of lot 173, Upper Charlotte Street, Bourda District.	3 06
27	,,	,,	,, ,, ,, ...	S½ of lot 44, Russell Street, New Charlestown District.	2 09
28	,,	,,	,, ,, ,, ...	N½ of W½ lot 33, Lyng Street, New Charlestown District.	2 85
32	,,	1st April, 1913.	,, ,, ,, ...	Lot 145, Crown and Oronoque Streets, Queenstown District.	1 00
33	,,	26th Mar., 1913.	,, ,, ,, ...	N½ 97, also known as 113, George Street, Werk-en-Rust District.	3 01
157	7th Oct., 1912.	7th Oct., 1912.	The Local Authority ...	S½ lot 68, section A, Den Amstel ...	20
160	,,	,,	,, ,, ...	Lot 6, Melville	01
161	,,	,,	,, ,, ...	Lot 156, sections A. and B, Maria's Pleasure.	01
162	,,	,,	,, ,, ...	Lot 46, Lodge ...	01
165	,,	,,	,, ,, ...	Lot 164, section A, Stanleytown ...	02
166	,,	,,	,, ,, ...	S½ lot 114, section A, Stanleytown ...	01
167	,,	,,	,, ,, ...	Lot 223, section A, Stanleytown ...	02
168	,,	,,	,, ,, ...	E½ lot 36, Lodge ...	01
169	14th Oct., 1912.	14th Oct., 1912.	,, ,, ...	Lot letters A. and C, Melville ...	07
172	21st Oct., 1912.	21st Oct., 1912.	,, ,, ...	E¼ lot 125, section B, Buxton ...	01
173	,,	,,	,, ,, ...	E¼ lot 47, section A, Buxton ...	01
199	16th Dec., 1912.	16th Dec., 1912.	,, ,, ...	E½ lot 10, section F, Ann's Grove ...	87
207	30th Dec., 1912.	30th Dec., 1912.	,, ,, ...	Lot 44, section G. H, Huis't Dieren ...	04
208	,,	,,	,, ,, ...	Lot 18, section A. M, Huis't Dieren ...	10
209	,,	,,	,, ,, ...	S. W¼ lot 75, Bagotville ...	42
212	,,	,,	,, ,, ...	S½ lot 60, section B, Nabaclis ...	03
213	,,	,,	,, ,, ...	Lot 21, section B, Golden Grove ...	01
214	,,	,,	,, ,, ...	N½ 51 and W½ of E½ lot 96, section A, Golden Grove.	04
216	,,	,,	,, ,, ...	S. E¼ lot 21, Bagotville ...	01
8	6th Jan., 1913.	6th Jan., 1913.	,, ,, ...	N¼ lot 1, section A, Den Amstel ...	57
10	,,	,,	,, ,, ...	Lot 43, section C, Queenstown ...	03
11	,,	,,	,, ,, ...	Lot 123, section 1, Queenstown ...	04
12	,,	,,	,, ,, ...	N½ lot 116, section I, Queenstown ...	02
19	20th Jan., 1913.	20th Jan., 1913.	,, ,, ...	Cultivation lot S½ 161, section A, Clonbrook.	01
20	,,	,,	,, ,, ...	S½ of W½ lot 100, section A, Plaisance...	11
22	,,	,,	,, ,, ...	W½ of W½ lot 90, section A, Plaisance ...	9 27
26	,,	,,	,, ,, ...	S½ of E½ lot 82, section A, Plaisance ...	1 97
28	27th Jan., 1913.	27th Jan., 1913.	,, ,, ...	W½ lot 46, section F, Ann's Grove ...	3 79
29	,,	,,	,, ,, ...	E½ lot 26, section C, Two Friends ...	39
31	,,	,,	,, ,, ...	Lot 8, section C, Alexanderville ...	40
32	,,	,,	,, ,, ...	W¼ lot 36, section A, Den Amstel ...	51
33	10th Feb., 1913.	10th Feb., 1913.	,, ,, ...	Lot 98, western section, Triumph ...	01
35	17th Feb., 1913.	17th Feb., 1913.	,, ,, ...	S½ of W½ lot 92, section A, Plaisance ...	1 33
36	,,	,,	,, ,, ...	S½ of E½ lot 98, section A, Plaisance ...	4 50
37	,,	,,	,, ,, ...	E½ slip of lot 24, section A, Plaisance ...	3 77
40	,,	,,	,, ,, ...	S. W¼ lot 79, Bagotville ...	4 96
42	24th Feb., 1913.	24th Feb., 1913.	,, ,, ...	W½ lot 5, section A, Fellowship ...	01
43	,,	,,	,, ,, ...	S½ lot 21, section A, Den Amstel ...	01
44	,,	,,	,, ,, ...	N½ lot 44, section A, Den Amstel ...	01
47	3rd Mar., 1913.	3rd Mar., 1913.	,, ,, ...	N½ lot 34, section B, Beterverwagting ...	05
53	,,	,,	,, ,, ...	W½ lot 7, section B, Two Friends ...	01
60	,,	,,	,, ,, ...	S½ of cultivation lot No. 8, section A, Clonbrook.	01

Digitized by Google

No. of Sale.	Date.	Date paid up in full.	Sold at the instance of	Description of property.	Balances Unclaimed.
62	3rd Mar., 1913.	3rd Mar., 1913.	The Local Authority ...	Lots 175 and 176, in secion Jonestown, Mahaica.	$ 06
63	,,	,,	,, ,, ...	Lots 135 and 136, ,, ,, ,, ...	06
64	,,	,,	,, ,, ...	Lots 154 and 155, ,, ,, ,, ...	06
66	,,	,,	,, ,, ...	Lot 156, ,, ,, ,, ...	01
67	,,	,,	,, ,, ...	Lot 202, ,, ,, ,, ...	01
68	,,	,,	,, ,, ...	Lot 141, ,, ,, ,, ...	01
69	,,	,,	,, ,, ...	A piece of land 10⅛ acres, situate 56 roods west Quarantine Station, Best.	2 90
70	,,	,,	,, ,, ...	Lot 90, Best	4 96
71	,,	,,	,, ,, ...	Lot 25, section A, Best	8 86
76	26th Mar., 1913.	26th Mar., 1913.	,, ,, ...	Lot 16, section A, Golden Grove ...	50
78	,,	,,	,, ,, ...	N½ of lot 6, section B, Nabaclis ...	01
79	,,	,,	,, ,, ...	N½ of W½ lot 34, section B, Nabaclis ...	01
80	,,	,,	,, ,, ...	E½ of lot 156, section A, Friendship ...	01
87	,,	,,	,, ,, ...	House lots 30 & 31, sec. A, North Supply.	56
99	,,	,,	,, ,, ...	W½ lot 27, south side, Lodge ...	01
103	,,	,,	,, ,, ...	Lot 40, north side, Lodge ...	01
104	,,	,,	,, ,, ...	Lot 41, south side, Lodge ...	01
105	,,	,,	,, ,, ...	E½ lot 21, north side, Lodge ...	01
108	31st Mar., 1913.	31st Mar., 1913.	,, ,, ...	Lot 194, section A, Stanleytown ...	01
					$ 141

Registrar's Office of British Guiana, Georgetown, this 30th day of June, 1913.

B. S. NEWSAM,
Acting Registrar.

Digitized by Google

CAUSES OF DEATH IN THE TOWN OF NEW AMSTERDAM REGISTERED DURING THE MONTH OF MAY, 1913.

CAUSES OF DEATH.	Smyth Town.	Queen's Town.	Stanley Town.	Winkle Village.	Public Institutions. Patients from Town.	Patients from Country.	Lunatic Asylum.	Jail.	Shipping, &c.	Totals. Males.	Females.	Persons.	No. of Cases Certified.	No. same cause last Month.
Malaria	...	...	...	...	...	1	...	...	...	...	1	1	1	5
Dysentery	2	...	1	...	...	1	...	...	...	1	3	4	1	2
Pulmonary Tuberculosis	1	...	...	...	...	...	...	...	...	...	1	1	1	2
Cerebral Hæmorrhage, Apoplexy	1	...	...	...	...	1	...	...	...	1	1	2	2	2
Other organic diseases of the Heart	...	...	...	...	...	1	...	...	..	1	...	1	1	2
Chronic Bronchitis	...	...	...	...	...	2	...	...	...	2	...	2	2	...
Pneumonia (type not distinguished)	...	...	...	...	...	3	...	...	...	2	1	3	3	5
Diarrhœa and Enteritis	...	...	...	...	...	1	...	...	...	1	...	1	1	2
Bright's Disease	...	...	...	...	2	1	...	...	...	3	...	3	3	10
Other Diseases of the Kidneys and Annexa	...	...	...	...	...	1	...	...	...	1	...	1	1	...
Phlegmon Acute Abscess	...	...	...	...	...	1	...	...	...	1	...	1	1	...
Diseases of the Joints	...	...	...	...	...	1	...	...	...	1	...	1	1	...
Premature Birth	...	...	...	...	1	...	...	...	...	1	...	1	1	2
Infantile Debility, Icterus, and Sclerema	1	...	...	...	...	...	...	...	...	1	...	1	1	...
Totals Males	2	...	...	...	3	11	...	...	...	16	...	...	...	...
Totals Females	3	...	1	...	...	3	...	...	...	...	7	...	...	...
Totals Persons	5	...	1	...	3	14	...	...	...	...	...	23	20	...
Do. last month	8	...	3	...	10	16	4	...	...	20	21	41	37	...

BIRTHS.

	Smyth Town.	Queen's Town.	Stanley Town.	Winkle Village.	Patients from Town.	Patients from Country.	Lunatic Asylum.	Jail.	Shipping, &c.	Boys.	Girls.	Totals.	No Legitimate.
BIRTHS Boys	3	1	...	...	2	...	...	...	...	6	...	...	...
BIRTHS Girls	3	...	...	...	6	...	...	...	...	...	9	...	...
BIRTHS Totals	6	1	...	...	8	...	...	...	...	...	...	15	4
Do. last month	10	...	...	...	3	..	1	...	...	4	10	14	8

E. D. ROWLAND,
Acting Registrar General.

General Register Office,
Victoria Law Courts,
Georgetown, Demerara,
25th June, 1913.

GEORGETOWN, DEMERARA.—Printed and Published every *Wednesday and Saturday*, and on such Extraordinary Days as may be directed by His Excellency the Governor, by "The Argosy" Company, Limited, at their Office, Lot 35, Water Street, Robb's Town. Subscription—Four Dollars per annum; Single Copies, 4 Cents. Saturday, 9th August, 1913.

Digitized by Google

Vol. XXXVII

No. 67.

2,463

The Official Gazette

OF BRITISH GUIANA.

Published by Authority of His Excellency the Governor.

GEORGETOWN, WEDNESDAY, AUGUST 13TH, 1913.

Government Notices.

GOVERNMENT SECRETARY'S OFFICE,
Georgetown, Demerara,
353. 12th August, 1913.

THE following Bills, which it is proposed to introduce into the Court of Policy, are hereby published for general information.

By Command,

CLIFTON GRANNUM,
Acting Government Secretary.

A BILL ENTITLED "AN ORDINANCE TO INTRODUCE "THE ENGLISH STATUTE AND COMMON LAW RELAT- "ING TO THE SALE OF GOODS."

BE it enacted by the Governor of British Guiana with the advice and consent of the Court of Policy thereof, as follows :—

PART I.

1. This Ordinance may be cited as the Sale of Goods Ordinance, 1913. Short title.

2.—(1.) In this Ordinance, unless the context or subject matter otherwise requires,— Interpretation of terms.

"Action" includes counterclaim and set off:

"Buyer" means a person who buys or agrees to buy goods:

"Contract of sale" includes an agreement to sell as well as a sale:

"Delivery means" voluntary transfer of possession from one person to another:

"Document of title to goods" has the same meaning as it has in the Factors Act, 1889, in England:

"Fault" means wrongful act or default:

"Future goods" means goods to be manufactured or acquired by the seller after the making of the contract of sale:

Digitized by Google

"Goods" include all movables except money. The term includes growing crop, and things attached to or forming part of tha land which are agreed to be severed before sale or under the contract of sale:

"Lien" includes the right of retention:

"Property" means the general property in goods, and not merely a special property:

"Quality of goods" includes their state or condition:

"Sale" includes a bargain and sale as well as a sale and delivery:

"Seller" means a person who sells or agrees to sell goods:

"Specific goods" mean goods identified and agreed upon at the time a contract of sale is made:

"Warranty" means an agreement with reference to goods which are the subject of a contract of sale, but collateral to the main purpose of such contract, the breach of which gives rise to a claim for damages, but not to a right to reject the goods and treat the contract as repudiated.

(2.) A thing is deemed to be done "in good faith" within the meaning of this Ordinance when it is in fact done honestly, whether it be done negligently or not.

(3.) A person is deemed to be insolvent within the meaning of this Ordinance who either has ceased to pay his debts in the ordinary course of business, or cannot pay his debts as they become due, whether he has committed an act of insolvency or not.

(4.) Goods are in "a deliverable state" within the meaning of this Ordinance when they are in such a state that the buyer would under the contract be bound to take delivery of them.

FORMATION OF THE CONTRACT.

Contract of Sale.

Sale and agreement to sell.

3.—(1.) A contract of sale of goods is a contract whereby the seller transfers or agrees to transfer the property in goods to the buyer for a money consideration, called the price. There may be a contract of Sale between one part owner and another.

(2.) A contract of sale may be absolute or conditional.

(3.) Where under a contract of sale the property in the goods is transferred from the seller to the buyer the contract is called a sale; but where the transfer of the property in the goods is to take place at a future time or subject to some condition thereafter to be fulfilled the contract is called an agreement to sell.

Digitized by Google

(4.) An agreement to sell becomes a sale when the time elapses or the conditions are fulfilled subject to which the property in the goods is to be transferred.

Capacity to buy and sell.

4. Capacity to buy and sell is regulated by the general law concerning capacity to contract, and to transfer and acquire property.

Provided that where necessaries are sold and delivered to an infant, or minor, or to a person who by reason of mental incapacity or drunkenness is incompetent to contract, he must pay a reasonable price therefor.

Necessaries in this section mean goods suitable to the condition in life of such infant or minor or other person, and to his actual requirements at the time of the sale and delivery.

Formalities of the Contract

Contract of sale, how made.

5. Subject to the provisions of this Ordinance and of any ordinance in that behalf, a contract of sale may be made in writing (either with or without seal), or by word of mouth, or partly in writing and partly by word of mouth, or may be implied from the conduct of the parties.

Provided that nothing in this section shall affect the law relating to corporations.

Contract of sale for ten pounds and upwards.

6.—(1.) A contract for the sale of any goods of the value of ten pounds or upwards shall not be enforceable by action unless the buyer shall accept part of the goods so sold, and actually receive the same, or give something in earnest to bind the contract, or in part payment, or unless some note or memorandum in writing of the contract be made and signed by the party to be charged or his agent in that behalf.

(2.) The provisions of this section apply to every such contract, notwithstanding that the goods may be intended to be delivered at some future time, or may not at the time of such contract be actually made, procured, or provided, or fit or ready for delivery, or some act may be requisite for the making or completing thereof, or rendering the same fit for delivery.

(3.) There is an acceptance of goods within the meaning of this section when the buyer does any act in relation to the goods which recognises a pre-existing contract of sale whether there be an acceptance in performance of the contract or not.

Subject Matter of Contract.

Existing or future goods.

7.—(1.) The goods which form the subject of a contract of sale may be either existing goods, owned or possessed by the seller, of

Digitized by Google

goods to be manufactured or acquired by the seller after the making of the contract of sale, in this Ordinance called "future goods."

(2.) There may be a contract for the sale of goods, the acquisition of which by the seller depends upon a contingency which may or may not happen.

(3.) Where by a contract of sale the seller purports to effect a present sale of future goods the contract operates as an agreement to sell the goods.

Goods which have perished.

8. Where there is a contract for the sale of specific goods, and the goods without the knowledge of the seller have perished at the time when the contract is made, the contract is void.

Goods perishing before sale but after agreement to sell.

9. Where there is an agreement to sell specific goods, and subsequently the goods, without any fault on the part of the seller or buyer, perish before the risk passes to the buyer, the agreement is thereby avoided.

The Price.

Ascertainment of price.

10.—(1.) The price in a contract of sale may be fixed by the contract, or may be left to be fixed in manner thereby agreed, or may be determined by the course of dealing between the parties.

(2.) Where the price is not determined in accordance with the foregoing provisions the buyer must pay a reasonable price. What is a reasonable price is a question of fact dependent on the circumstances of each particular case.

Agreement to sell at valuation.

11.—(1.) Where there is an agreement to sell goods on the terms that the price is to be fixed by the valuation of a third party, and such third party cannot or does not make such valuation, the agreement is avoided; provided that if the goods or any part thereof have been delivered to and appropriated by the buyer he must pay a reasonable price therefor.

(2.) Where such third party is prevented from making the valuation by the fault of the seller or buyer, the party not in fault may maintain an action for damages against the party in fault.

Conditions and Warranties.

Stipulations as to time.

12.—(1.) Unless a different intention appears from the terms of the contract, stipulations as to time of payment are not deemed to be of the essence of a contract of sale. Whether any other stipulation as to time is of the essence of the contract or not depends on the terms of the contract.

(2.) In a contract of sale "month" means primâ facie calendar month.

Digitized by Google

When condition to be treated as warranty.

13.—(1.) Where a contract of sale is subject to any condition to be fulfilled by the seller, the buyer may waive the condition, or may elect to treat the breach of such condition as a breach of warranty, and not as a ground for treating the contract as repudiated.

(2.) Whether a stipulation in a contract of sale is a condition, the breach of which may give rise to a right to treat the contract as repudiated, or a warranty, the breach of which may give rise to a claim for damages but not to a right to reject the goods and treat the contract as repudiated, depends in each case on the construction of the contract. A stipulation may be a condition, though called a warranty in the contract.

(3.) Where a contract of sale is not severable, and the buyer has accepted the goods, or part thereof, or where the contract is for specific goods, the property in which has passed to the buyer, the breach of any condition to be fulfilled by the seller can only be treated as a breach of warranty, and not as a ground for rejecting the goods and treating the contract as repudiated, unless there be a term of the contract, express or implied, to that effect.

(4.) Nothing in this section shall affect the case of any condition or warranty, fulfilment of which is excused by law by reason of impossibility or otherwise.

Implied undertaking as to title, &c.

14. In a contract of sale, unless the circumstances of the contract are such as to show a different intention, there is—

(1.) An implied condition on the part of the seller that in the case of a sale he has a right to sell the goods, and that in the case of an agreement to sell he will have a right to sell the goods at the time when the property is to pass:

(2.) An implied warranty that the buyer shall have and enjoy quiet possession of the goods:

(3.) An implied warranty that the goods shall be free from any charge or encumbrance in favour of any third party, not declared or known to the buyer before or at the time when the contract is made.

Sale by description.

15. Where there is a contract for the sale of goods by description, there is an implied condition that the goods shall correspond with the description; and if the sale be by sample, as well as by description, it is not sufficient that the bulk of the goods corresponds with the sample if the goods do not also correspond with the description.

Implied condition as to quality or fitness.

16. Subject to the provisions of this Ordinance and of any Ordinance in that behalf, there is no implied warranty or condition as to the quality or fitness for any particular purpose of goods supplied under a contract of sale, except as follows:—

Digitized by Google

(1.) Where the buyer, expressly or by implication, makes known to the seller the particular purpose for which the goods are required, so as to show that the buyer relies on the seller's skill or judgment, and the goods are of a description which it is in the course of the seller's business to supply (whether he be the manufacturer or not), there is an implied condition that the goods shall be reasonably fit for such purpose, provided that in the case of a contract for the sale of a specified article under its patent or other trade name, there is no implied condition as to its fitness for any particular purpose :

(2.) Where goods are bought by description, from a seller who deals in goods of that description (whether he be the manufacturer or not), there is an implied condition that the goods shall be of merchantable quality ; provided that if the buyer has examined the goods, there shall be no implied condition as regards defects which such examination ought to have revealed :

(3.) An implied warranty or condition as to quality or fitness for a particular purpose may be annexed by the usage of trade.

(4.) An express warranty or condition does not negative a warranty or condition implied by this Ordinance unless inconsistent therewith.

Sale by Sample.

Sale by sample.

17. (1.) A contract of sale is a contract for sale by sample where there is a term in the contract, express or implied, to that effect.

(2.) In the case of a contract for sale by sample—

(*a.*) There is an implied condition that the bulk shall correspond with the sample in quality :

(*b.*) There is an implied condition that the buyer shall have a reasonable opportunity of comparing the bulk with the sample :

(*c.*) There is an implied condition that the goods shall be free from any defect, rendering them merchantable, which would not be apparent on reasonable examination of the sample.

PART II.

EFFECTS OF THE CONTRACT.

Transfer of Property as between Seller and Buyer.

Goods must be ascertained.

18. Where there is a contract for the sale of unascertained goods no property in the goods is transferred to the buyer unless and until the goods are ascertained.

Digitized by Google

Property passes when intended to pass.

19.—(1.) Where there is a contract for the sale of specific or ascertained goods the property in them is transferred to the buyer at such time as the parties to the contract intend it to be transferred.

(2.) For the purpose of ascertaining the intention of the parties regard shall be had to the terms of the contract, the conduct of the parties, and the circumstances of the case.

Rules for ascertaining intention.

20. Unless a different intention appears, the following are rules for ascertaining the intention of the parties as to the time at which the property in the goods is to pass to the buyer.

Rule 1.—Where there is an unconditional contract for the sale of specific goods, in a deliverable state, the property in the goods passes to the buyer when the contract is made, and it is immaterial whether the time of payment or the time of delivery, or both, be postponed.

Rule 2.—Where there is a contract for the sale of specific goods and the seller is bound to do something to the goods, for the purpose of putting them into a deliverable state, the property does not pass until such thing be done, and the buyer has notice thereof.

Rule 3.—Where there is a contract for the sale of specific goods in a deliverable state, but the seller is bound to weigh, measure, test, or do some other act or thing with reference to the goods for the purpose of ascertaining the price, the property does not pass until such act or thing be done, and the buyer has notice thereof.

Rule 4.—When goods are delivered to the buyer on approval or "on sale or return" or other similar terms the property therein passes to the buyer:—

(*a.*) When he signifies his approval or acceptance to the seller or does any other act adopting the transaction:

(*b.*) If he does not signify his approval or acceptance to the seller but retains the goods without giving notice of rejection, then, if a time has been fixed for the return of the goods, on the expiration of such time, and, if no time has been fixed, on the expiration of a reasonable time. What is a reasonable time is a question of fact.

Rule 5.—(1.) Where there is a contract for the sale of unascertained or future goods by description, and goods of that description and in a deliverable state are unconditionally appropriated to the contract, either by the seller with the asse t of the buyer, or by the buyer with the assent of the seller, the property in the goods thereupon passes to the buyer. Such assent may be expressed or implied and may be given either before or after the appropriation is made:

Digitized by Google

(2.) Where, in pursuance of the contract, the seller delivers the goods to the buyer or to a carrier or other bailee (whether named by the buyer or not) for the purpose of transmission to the buyer, and does not reserve the right of disposal, he is deemed to have unconditionally appropriated the goods to the contract.

Reservation of right of disposal.

21.—(1.) Where there is a contract for the sale of specific goods or where goods are subsequently appropriated to the contract, the seller may, by the terms of the contract or appropriation, reserve the right of disposal of the goods until certain conditions are fulfilled. In such case, notwithstanding the delivery of the goods to the buyer, or to a carrier or other bailee for the purpose of transmission to the buyer the property in the goods does not pass to the buyer until the conditions imposed by the seller are fulfilled.

(2.) Where goods are shipped, and by the bill of lading the goods are deliverable to the order of the seller or his agent, the seller is *primâ facie* deemed to reserve the right of disposal.

(3.) Where the seller of goods draws on the buyer for the price, and transmits the bill of exchange and bill of lading to the buyer together to secure acceptance or payment of the bill of exchange, the buyer is bound to return the bill of lading if he does not honour the bill of exchange, and if he wrongfully retains the bill of lading the property in the goods does not pass to him.

Risk primâ facie passes with property.

22. Unless otherwise agreed, the goods remain at the seller's risk until the property therein is transferred to the buyer, but when the property therein is transferred to the buyer, the goods are at the buyer's risk whether delivery has been made or not.

Provided that where delivery has been delayed through the fault of either buyer or seller the goods are at the risk of the party in fault as regards any loss which might not have occurred but for such fault.

Provided also that nothing in this section shall affect the duties or liabilities of either seller or buyer as a bailee of the goods of the other party.

Transfer of Title.

Sale by person not the owner.

23.—(1.) Subject to the provisions of this Ordinance, where goods are sold by a person who is not the owner thereof, and who does not sell them under the authority or with the consent of the owner, the buyer acquires no better title to the goods than the seller had, unless the owner of the goods is by his conduct precluded from denying the seller's authority to sell.

Digitized by Google

(2.) Provided also that nothing in this Ordinance shall affect—

(*a.*) The provisions of the Law of Merchant Shipping Ordinance, 1850, or any enactment, enabling the apparent owner of goods to dispose of them as if he were the true owner thereof;

(*b.*) The validity of any contract of sale under any special common law or statutory power of sale or under the order of a court of competent jurisdiction.

Goods sold in Public Market.

24. Where goods are sold in any public market held under the authority of the Government or otherwise in accordance with the law according to the usage of the market, the buyer acquires a good title to the goods, provided he buys them in good faith and without notice of any defect or want of title on the part of the seller.

Sale under voidable title.

25. When the seller of goods has a voidable title thereto, but his title has not been avoided at the time of the sale, the buyer acquires a good title to the goods, provided he buys them in good faith and without notice of the seller's defect of title.

Revesting of property in stolen goods on conviction of offender.

26.—(1) Where goods have been stolen and the offender is prosecuted to conviction, the property in the goods so stolen revests in the person who was the owner of the goods or his personal representative, notwithstanding any intermediate dealing with them, whether by sale in public market or otherwise.

(2.) Notwithstanding any enactment to the contrary, where goods have been obtained by fraud or other wrongful means not amounting to larceny, the property in such goods shall not revests in the person who was the owner of the goods, or his personal representative, by reason only of the conviction of the offender.

Seller or buyer in possession after sale.

27.—(1). Where a person having sold goods continues or is in possession of the goods, or of the documents of title to the goods, the delivery or transfer by that person, or by a mercantile agent acting for him, of the goods or documents of title under any sale, pledge, or other disposition thereof, to any person receiving the same in good faith and without notice of the previous sale, shall have the same effect as if the person making the delivery or transfer were expressly authorised by the owner of the goods to make the same.

(2.) Where a person having bought or agreed to buy goods obtains, with the consent of the seller, possession of the goods or the documents of title to the goods, the delivery or transfer by that person, or by a mercantile agent acting for him, of the goods or documents of title, under any sale, pledge, or other disposition thereof, to any person receiving the same in good faith and without

Digitized by Google

notice of any lien or other right of the original seller in respect of the goods, shall have the same effect as if the person making the delivery or transfer were a mercantile agent in possession of the goods or documents of title with the consent of the owner.

(3.) In this section the term "mercantile agent" shall mean a mercantile agent having in the customary course of his business as such agent authority either to sell goods or to consign goods for the purpose of sale or to buy goods or to raise money on the security of goods.

Effect of writs of execution.

28. A writ of execution against goods shall bind the property in the goods of the execution debtor as from the time when the writ is delivered to the marshall to be executed; and, for the better manifestation of such time, it shall be the duty of the marshal without fee, upon the receipt of any such writ to endorse upon the back thereof the hour, day, month, and year when he received the same.

Provided that no such writ shall prejudice the title to such goods acquired by any person in good faith and for valuable consideration, unless such person had at the time when he acquired his title notice that such writ or any other writ by virtue of which the goods of the execution debtor might be seized or attached had been delivered to and remained unexecuted in the hands of the marshal.

PART III.

PERFORMANCE OF THE CONTRACT.

Duties of seller and buyer.

29. It is the duty of the seller to deliver the goods, and of the buyer to accept and pay for them, in accordance with the terms of the contract of sale.

Payment and delivery are concurrent conditions.

30. Unless otherwise agreed, delivery of the goods and payment of the price are concurrent conditions, that is to say, the seller must be ready and willing to give possession of the goods to the buyer in exchange for the price, and the buyer must be ready and willing to pay the price in exchange for possession of the goods.

Rules as to delivery.

31.—(1.) Whether it is for the buyer to take possession of the goods or for the seller to send them to the buyer is a question depending in each case on the contract, express or implied, between the parties. Apart from from any such contract, express or implied, the place of delivery is the seller's place of business, if he have one, and if not, his residence. Provided that, if the contract be for the sale of specific goods, which to the knowledge of the parties, when the contract is made are in some other place, then that place is the place of delivery.

Digitized by Google

(2.) Where under the contract or sale the seller is bound to send the goods to the buyer, but no time for sending them is fixed, the seller is bound to send them within a reasonable time.

(3.) Where the goods at the time of sale are in the possession of a third person, there is no delivery by seller to buyer unless and until such third person acknowleges to the buyer that he holds the goods on his behalf; provided that nothing in this section shall affect the operation of the issue or transfer of any document of title to goods.

(4.) Demand or tender of delivery may be treated as ineffectual unless made at a reasonable hour. What is a reasonable hour is a question of fact.

(5.) Unless otherwise agreed, the expenses of and incidental to putting the goods into a deliverable state must be borne by the seller.

Delivery of wrong quantity.

32.—(1.) Where the seller delivers to the buyer a quantity of goods less than he contracted to sell, the buyer may reject them, but if the buyer accepts the goods so delivered he must pay for them at the contract rate.

(2.) Where the seller delivers to the buyer a quantity of goods larger than he contracted to sell, the buyer may accept the goods included in the contract and reject the rest, or he may reject the whole. If the buyer accepts the whole of the goods so delivered he must pay for them at the contract rate.

(3.) Where the seller delivers to the buyer the goods he contracted to sell mixed with goods of different description not included in the contract, the buyer may accept the goods which are in accordance with the contract and reject the rest, or he may reject the whole.

(4.) The provisions of this section are subject to any usage of trade, special agreement, or course of dealing between the parties.

Instalment deliveries.

33.—(1.) Unless otherwise agreed, the buyer of goods is not bound to accept delivery thereof by instalments.

(2.) Where there is a contract for the sale of goods to be delivered by stated instalments, which are to be separately paid for, and the seller makes defective deliveries in respect of one or more instalments, or the buyer neglects or refuses to take delivery of or pay for one or more instalments, it is a question in each case depending on the terms of the contract and the circumstances of the case, whether the breach of contract is a repudiation of the whole contract or whether it is a severable breach giving rise to a claim for compensation but not to a right to treat the whole contract as repudiated.

Digitized by Google

Delivery to carrier.

34.—(1.) Where, in pursuance of a contract of sale, the seller is authorized or required to send the goods to the buyer, delivery of the goods to a carrier, whether named by the buyer or not, for the purpose of transmission to the buyer is *primâ facie* deemed to be a delivery of the goods to the buyer.

(2.) Unless otherwise authorized by the buyer, the seller must make such contract with the carrier on behalf of the buyer as may be reasonable having regard to the nature of the goods and the other circumstances of the case. If the seller omit so to do, and the goods are lost or damaged in course of transit, the buyer may decline to treat the delivery to the carrier as a delivery to himself, or may hold the seller responsible in damages.

(3.) Unless otherwise agreed, where goods are sent by the seller to the buyer by a route involving sea transit, under circumstances in which it is usual to insure, the seller must give such notice to the buyer as may enable him to insure them during their sea transit, and, if the seller fails to do so, the goods shall be deemed to be at his risk during such sea transit.

Risk where goods are delivered at distant place.

35. Where the seller of goods agrees to deliver them at his own risk at a place other than that where they are when sold, the buyer must, nevertheless, unless otherwise agreed, take any risk of deterioration in the goods necessarily incident to the course of transit.

Buyer's right of examining the goods.

36.—(1.) Where goods are delivered to the buyer, which he has not previously examined, he is not deemed to have accepted them unless and until he has had a reasonable opportunity of examining them for the purpose of ascertaining whether they are in conformity with the contract.

(2.) Unless otherwise agreed, when the seller tenders delivery of goods to the buyer, he is bound, on request, to afford the buyer a reasonable opportunity of examining the goods for the purpose of ascertaining whether they are in conformity with the contract.

Acceptance.

37. The buyer is deemed to have accepted the goods when he intimates to the seller that he has accepted them, or when the goods have been delivered to him, and he does any act in relation to them which is inconsistent with the ownership of the seller, or when after the lapse of a reasonable time, he retains the goods without intimating to the seller that he has rejected them.

Buyer not bound to return rejected goods.

38. Unless otherwise agreed, where goods are delivered to the buyer, and he refuses to accept them, having the right so to do, he is not bound to return them to the seller, but it is sufficient if he intimates to the seller that he refuses to accept them.

Digitized by Google

Liability of buyer for neglecting or refusing delivery of goods.

39. When the seller is ready and willing to deliver the goods, and requests the buyer to take delivery, and the buyer does not within a reasonable time after such request take delivery of the goods, he is liable to the seller for any loss occasioned by his neglect or refusal to take delivery, and also for a reasonable charge for the care and custody of the goods. Provided that nothing in this section shall affect the rights of the seller where the neglect or refusal of the buyer to take delivery amounts to a repudiation of the contract

---

PART IV.

RIGHTS OF UNPAID SELLER AGAINST THE GOODS.

Unpaid seller defined.

40.—(1.) The seller of goods is deemed to be an "unpaid seller" within the meaning of this Ordinance—

(*a.*) When the whole of the price has not been paid or tendered;

(*b.*) When a bill of exchange or other negotiable instrument has been received as conditional payment, and the condition on which it was received has not been fulfilled by reason of the dishonour of the instrument or otherwise.

(2.) In this part of this Ordinance the term "seller" includes any person who is in the position of a seller, as, for instance, an agent of the seller to whom the bill of lading has been indorsed, or a consignor or agent who has himself paid, or is directly responsible for the price.

Unpaid seller's rights.

41.—(1.) Subject to the provisions of this Ordinance, and of any Ordinance in that behalf, notwithstanding that the property in the goods may have passed to the buyer, the unpaid seller of goods, as such, has by implication of law—

(*a.*) A lien on the goods or right to retain them for the price while he is in possession of them;

(*b.*) In case of the insolvency of the buyer, a right of stopping the goods in transitu after he has parted with the possession of them;

(*c*) A right of re-sale as limited by this Ordinance.

(2.) Where the property in goods has not passed to the buyer, the unpaid seller has, in addition to his other remedies, a right of withholding delivery similar to and co-extensive with his rights of lien and stoppage in transitu where the property has passed to the buyer.

Unpaid Seller's Lien.

Seller's' lien.

42.—(1.) Subject to the provisions of this Ordinance, the unpaid seller of goods who is in possession of them is entitled to retain

Digitized by Google

possession of them until payment or tender of the price in the following cases, namely :—

(*a.*) Where the goods have been sold without any stipulation as to credit ;

(*b.*) Where the goods have been sold on credit, but the term of credit has expired ;

(*c.*) Where the buyer becomes insolvent.

(2.) The seller may exercise his right of lien notwithstanding that he is in possession of the goods as agent or bailee for the buyer.

Part delivery.

43. Where an unpaid seller has made part delivery of the goods, he may exercise his right of lien or retention on the remainder, unless such part delivery has been made under such circumstances as to show an agreement to waive the lien or right of retention.

Termination of lien.

44.—(1.) The unpaid seller of goods loses his lien or right of retention thereon—

(*a.*) When he delivers the goods to a carrier or other bailee for the purpose of transmission to the buyer without reserving the right of disposal of the goods ;

(*b.*) When the buyer or his agent lawfully obtains possession of the goods ;

(*c.*) By waiver thereof.

(2.) The unpaid seller of goods, having a lien or right of retention thereon, does not lose his lien or right of retention by reason only that he has obtained judgment or decree for the price of the goods.

Stoppage in transitu.

Right of stoppage in transitu.

45. Subject to the provisions of this Ordinance, when the buyer of goods becomes insolvent, the unpaid seller who has parted with the possession of the goods has the right of stopping them in transitu that is to say, he may resume possession of the goods as long as they are in course of transit, and may retain them until payment or tender of the price.

Duration of transit.

46.—(1.) Goods are deemed to be in course of transit from the time when they are delivered to a carrier by land or water, or other bailee for the purpose of transmission to the buyer, until the buyer, or his agent in that behalf, takes delivery of them from such carrier or other bailee.

(2.) If the buyer or his agent in that behalf obtains delivery of the goods before their arrival at the appointed destination, the transit is at an end.

Digitized by Google

(3.) If, after the arrival of the goods at the appointed destination, the carrier or other bailee acknowledges to the buyer, or his agent, that he holds the goods on his behalf and continues in possession of them as bailee for the buyer, or his agent, the transit is at an end, and it is immaterial that a further destination for the goods may have been indicated by the buyer.

(4.) If the goods are rejected by the buyer, and the carrier or other bailee continues in possession of them, the transit is not deemed to be at an end, even if the seller has refused to receive them back.

(5.) When goods are delivered to a ship chartered by the buyer it is a question depending on the circumstances of the particular case, whether they are in the possession of the master as a carrier, or as agent to the buyer.

(6.) Where the carrier or other bailee wrongfully refuses to deliver the goods to the buyer, or his agent in that behalf, the transit is deemed to be at an end.

(7.) Where part delivery of the goods has been made to the buyer, or his agent in that behalf, the remainder of the goods may be stopped in transitu, unless such part delivery has been made under such circumstances as to show an agreement to give up posses ion of the whole of the goods

How stoppage in transitu is effected.

47.—(1.) The unpaid seller may exercise his right of stoppage in transitu either by taking actual possession of the goods, or by giving notice of his claim to the carrier or other bailee in whose possession the goods are. Such notice may be given either to the person in actual possession of the goods or to his principal. In the latter case the notice, to be effectual, must be given at such time and under such circumstances that the principal, by the exercise of reasonable diligence, may communicate it to his servant or agent in time to prevent a delivery to the buyer.

(2.) When notice of stoppage in transitu is given by the seller to the carrier, or other bailee in possession of the goods, he must re-deliver the goods to, or according to the directions of, the seller. The expenses of such re-delivery must be borne by the seller.

Re-sale by Buyer or Seller

Effect of sub-sale or pledge by buyer.

48 Subject to the provisions of this Ordinance the upaid seller's right of lien or retention or stoppage in transitu is not affected by any sale, or other disposition of the goods which the buyer may have made, unless the seller has assented thereto.

Provided that where a document of title to goods has been lawfully transferred to any person as buyer or owner of the goods, and that person transfers the document to a person who takes the

Digitized by Google

document in good faith and for valuable consideration, then, if such last-mentioned transfer was by way of sale the unpaid seller's right of lien or retention or stoppage in transitu is defeated, and if such last-mentioned transfer was by way of pledge or other disposition for value, the unpaid seller's right of lien or retention or stoppage in transitu can only be exercised subject to the rights of the transferee.

Sale not generally rescinded by lien or stoppage in transitu.

49.—(1.) Subject to the provisions of this section, a contract of sale is not rescinded by the mere exercise by an unpaid seller of his right of lien or retention or stoppage in transitu.

(2.) Where an unpaid seller who has exercised his right of lien or retention or stoppage in transitu re-sells the goods, the buyer acquires a good title thereto as against the original buyer.

(3.) Where the goods are of a perishable nature, or where the unpaid seller gives notice to the buyer of his intention to resell, and the buyer does not within a reasonable time pay or tender the price, the unpaid seller may re-sell the goods and recover from the original buyer damages for any loss occasioned by his breach of contract.

(4.) Where the seller expressly reserves a right of re-sale in case the buyer should make default, and on the buyer making default, re-sells the goods, the original contract of sale is thereby rescinded, but without prejudice to any claim the seller may have for damages.

PART V.

ACTIONS FOR BREACH OF THE CONTRACT.

Remedies of the Seller.

Action for price.

50.—(1.) Where, under a contract of sale, the property in the goods has passed to the buyer, and the buyer wrongfully neglects or refuses to pay for the goods according to the terms of the contract, the seller may maintain an action against him for the price of the goods.

(2.) Where, under a contract of sale, the price is payable on a day certain irrespective of delivery, and the buyer wrongfully neglects or refuses to pay such price, the seller may maintain an action for the price, although the property in the goods has not passed, and the goods have not been appropriated to the contract.

Damages for non-acceptance.

51.—(1.) Where the buyer wrongfully neglects or refuses to accept and pay for the goods, the seller may maintain an action against him for damages for non-acceptance.

Digitized by Google

(2.) The measure of damages is the estimated loss directly and naturally resulting, in the ordinary course of events, from the buyer's breach of contract.

(3.) Where there is an available market for the goods in question the measure of damages is *prima facie* to be ascertained by the difference between the contract price and the market or current price at the time or times when the goods ought to have been accepted, or, if no time was fixed for acceptance, then at the time of the refusal to accept.

Remedies of the Buyer.

Damages for non-delivery.

52.—(1.) Where the seller wrongfully neglects or refuses to deliver the goods to the buyer, the buyer may maintain an action against the seller for damages for non-delivery.

(2.) The measure of damages is the estimated loss directly and naturally resulting, in the ordinary course of events, from the seller's breach of contract.

(3.) Where there is an available market for the goods in question the measure of damages is *prima facie* to be ascertained by the difference between the contract price and the market or current price of the goods at the time or times when they ought to have been delivered, or, if no time was fixed, then at the time of the refusal to deliver.

Specific performance.

53. In any action for breach of contract to deliver specific or ascertained goods the court may, if it thinks fit on the application of the plaintiff, by its judgment or decree direct that the contract shall be performed specifically, without giving the defendant the option of retaining the goods on payment of damages. The judgment or decree may be unconditional, or upon such terms and conditions as to damages, payment of the price, and otherwise, as to the court may seem just, and the application by the plaintiff may be made at any time before judgment or decree.

Remedy for breach of warranty.

54.—(1.) Where there is a breach of warranty by the seller, or where the buyer elects, or is compelled, to treat any breach of a condition on the part of the seller as a breach of warranty the buyer is not by reason only of such breach of warranty entitled to reject the goods; but he may

(*a.*) set up against the seller the breach of warranty in diminution or extinction of the price; or

(*b.*) maintain an action against the seller for damages for the breach of warranty.

Digitized by Google

(2.) The measure of damages for breach of warranty is the estimated loss directly and naturally resulting, in the ordinary course of events, from the breach of warranty.

(3.) In the case of breach of warranty of quality such loss is *prima facie* the difference between the value of the goods at the time of delivery to the buyer and the value they would have had if they had answered to the warranty.

(4.) The fact that the buyer has set up the breach of warranty in diminution or extinction of the price does not prevent him from maintaining an action for the same breach of warranty if he has suffered further damage.

Interest and special damages.

55 Nothing in this Ordinance shall affect the right of the buyer or the seller to recover interest or special dameges in any case where by law interest or special damages may be recoverable, or to recover money paid where the consideration for the payment of it has failed.

PART VI.

SUPPLEMENTARY.

Exclusion of implied terms and conditions.

56. Where any right, duty, or liability would arise under a contract of sale by implication of law, it may be negatived or varied by express agreement or by the course of dealing between the parties, or by usage, if the usage be such as to bind both parties to the contract.

Reasonable time a question of fact.

57. Where, by this Ordinance, any reference is made to a reasonable time the question what is a reasonable time is a question of fact.

Rights, &c., enforceable by auction.

58. Where any right, duty, or liability is declared by this Ordinance, it may unless otherwise by this Ordinance provided, be enforced by action.

Auction sales

59. In the case of a sale by auction—

(1.) Where goods are put up for sale by auction in lots, each lot is *prima facie* deemed to be the subject of a separate contract of sale:

(2.) A sale by auction is complete when the auctioneer announces its completion by the fall of the hammer, or in other customary manner. Until such announcement is made any bidder may retract his bid:

(3.) Where a sale by auction is not notified to be subject to a right to bid on behalf of the seller, it shall not be lawful for the seller to bid himself or to employ any person to bid at such

Digitized by Google

sale, or for the auctioneer knowingly to take any bid from the seller or any such person: Any sale contravening this rule may be treated as fraudulent by the buyer:

(4.) A sale by auction may be notified to be subject to a reserved or upset price, and a right to bid may also be reserved expressly by or on behalf of the seller.

Where a right to bid is expressly reserved, but not otherwise, the seller, or any one person on his behalf, may bid at the auction.

Savings.

60.—(1.) The rules in insolvency relating to contracts of sale shall continue to apply thereto, notwithstanding anything in this Ordinance contained.

(2.) The rules of the English law, including the law merchant, save in so far as they are inconsistent with the express provisions of this Ordinance, and in particular the rules relating to the law of principal and agent warranty, suretyship and the effect of fraud, misrepresentation, duress or coercion, mistake, or other invalidating cause, shall apply to contracts for the sale of goods and the rules of the Roman-Dutch law shall not apply.

(3.) The provisions of this Ordinance relating to contracts of sale do not apply to any transaction in the form of a contract of sale which is intended to operate by way of mortgage, pledge, charge, or other security.

Commencement.

61. This Ordinance shall come into operation on the first day of nineteen hundred and fourteen.

A BILL ENTITLED "AN ORDINANCE TO CONFIRM A CONTRACT FOR THE CONSTRUCTION, EQUIPMENT AND WORKING BY THE DEMERARA RAILWAY COMPANY OF AN EXTENSION OF THE EXISTING WEST COAST RAILWAY FROM GREENWICH PARK TO PARIKA."

WHEREAS the Demerara Railway Company hereinafter called "The Company" was incorporated by the Demerara Railway Company's Ordinance, 1846, and by the same Ordinance the Company's Deed of Settlement dated the 18th day of September, 1845, was confirmed and was thereby declared to be of as full force and effect as if the same were incorporated in that Ordinance;

And whereas the Demerara Railway Company's Ordinance, 1846, has been amended by divers other subsequent Ordinances and whereas under and by virtue of the said Demerara Railway Company's Ordinance, 1846, and of the said subsequent Ordinances and of the Companies Clauses and Powers Consolidation Ordinance, 1846, the Company has constructed and is now working a railway hereinafter referred to as the West Coast Railway in the Colony of British Guiana from Vreed-en-Hoop to Philadelphia the terminus of which is at Greenwich Park;

Digitized by Google

And whereas by a Contract dated 31st day of July, 1913, and made between the Crown Agents for the Colonies in London acting on behalf of the Government of the Colony (hereinafter referred to as "The Government") of the one part and the Company of the other part it was agreed that the Company might and should extend the said West Coast Railway from its present terminus at Greenwich Park to a new terminus at Parika which Extension is hereinafter referred to as "the Parika Extension;"

And whereas by the said Contract it was provided that the Government should pay to the Company during the terms and upon the conditions therein mentioned the sum of Sixteen Thousand Pounds for the construction of the said Extension;

And whereas the said Contract was conditional on the same being confirmed by a Special Ordinance to be passed by the Governor and Court of Policy of the Colony and it is expedient that the same should be confirmed accordingly;

And whereas plans and sections showing the line and levels of the railways authorized by this Ordinance, and a book of reference to the plans containing the names of the owners and lessees or reputed owners and lessees, and of the occupiers of the lands required or which may be taken for the purposes or under the powers of this Ordinance have been duly deposited with the Government:

BE it therefore enacted by the Governor of British Guiana, with the advice and consent of the Court of Policy thereof, as follows:—

Short title.

1. This Ordinance may be cited as the "The Demerara Extension (Parika) Railway Ordinance, 1913."

Confirmation of contract of extension to Parika.

2. The said Contract of the 31st day of July, 1913, shall be and the same is hereby confirmed and made binding on the Government and the Company, and the Government and the Company are hereby authorized to carry the said Contract into effect and all the provisions of such Contract shall have the same force and effect as if they were incorporated in and enacted by this Ordinance: Provided, that for the purposes of the construction and maintenance of the extension of the West Coast Railway to Parika or the buildings, works, or conveniences connected therewith, the Company may subject to the provisions of the said Contract enter upon, take and use such of the lands delineated on the said deposited plans and described in the said deposited book of reference as may be required for such purposes.

Deposit of plans under

3.—(1.) The plans and reference book relating to the lands required for the purpose of the Parika Extension, deposited in the

Digitized by Google

Registrar's Office in Georgetown, on the shall be deemed to be a compliance with section two hundred and thirty-one of Ordinance No. 1 of 1846, and it shall be lawful for the Company, notwithstanding the other provisions of the said section or otherwise contained in the said Ordinance or in Crdinance No. 2 of 1846, forthwith to enter upon, take, and use such of the lands delineated on the said deposited plans and described in the said deposited book of reference as may be required for the purposes of the construction of the Parika Extension and also to take proceedings for acquiring a title to such lands. Contract to be deemed deposit under Ord. 1 of 1846.

(2.) Whenever the plans and reference books relating to any other lands required for the purposes of the Parika Extension, after being approved by the Government, are deposited in the Registrar's Office the same shall be deemed to be a compliance with section two hundred and thirty-one of Ordinance No. 1 of 1846, and it shall be lawful for the Company, notwithstanding the other provisions of the said section, or otherwise contained in the said Ordinance or in Ordinance No. 2 of 1846, forthwith thereafter to enter upon, take, and use such of the lands delineated on the said last mentioned deposited plans, and described in the said last mentioned deposited book of reference as may be required for the purposes of the construction of the Parika Extension, and also to take proceedings for acquiring a title to such last mentioned lands.

4. The contract referred to in section two hereof is the contract set out in the Schedule to this Ordinance and shall be read and construed as one with the contracts of the 31st day of January, 1896, and 15th day of April, 1901, which were confirmed by Ordinances No. 8 of 1896 and No. 8 of 1901, respectively, the first named Contract being set out in the Schedule to Ordinance No. 10 of 1897, save in so far as such provisions expressly or impliedly annul or are inconsistent with the same in which event the provisions of the contract confirmed by this Ordinance are to prevail. Provisions of present contract to prevail.

5. Every notice or other document required to be given or served by the Company in the Colony for the purposes of or in connection with the construction of the Parika Extension, and requiring authentication by the Company, may be signed either as it might have been before the commencement of this Ordinance, or by the Company's General Manager for the time being, and need not be under the common seal of the Company. Authentication of Notices, etc.

6. Save as provided in this Ordinance and in the Contract hereby confirmed the provisions of Ordinance No. 1 of 1846 shall apply to the Company in connexion with the construction equipment and working of the Parika Extension and all the powers conferred by the said Ordinance may be exercised by the Company. Ordinance 1 of 1846.

Digitized by Google

354. 12th August, 1913.

THE following amendments to the Local Government Bill, 1913, which it is proposed to introduce into the Court of Policy are hereby published for general information.

By Command,

R. CLIFTON GRANNUM,
Acting Government Secretary.

AMENDMENTS TO LOCAL GOVERNMENT BILL, 1913.

Section 3 :—

Repeal and and re-enactment of Section 27, Ordinance 13 of 1907.

Section twenty-seven of the Principal Ordinance is hereby repealed and the following section shall be inserted in lieu thereof :—

27.—(1.) When the owner of any land desires to sell such land, or any parts or portions of such land in separate lots to more than one purchaser for any purpose whatever, or desires to lay out any such land for building purposes, or to build on or to sell or lease for building purposes any such land, he shall be bound to cause a plan thereof to be prepared by a Sworn Land Surveyor and laid before the Board showing the mode in which it is proposed to sub-divide such land, the streets, roads and means of access to each lot and the provision for the drainage thereof, and the Board may require any alteration to be made in the said plan which may appear to them to be expedient or necessary. When the plan is finally approved by the Board the owner of the land shall be bound to deposit the same in the office in Georgetown or New Amsterdam, of the Registrar of British Guiana. Every transport of any such land or portion or lot thereof sold shall be passed in accordance with such plan, and not otherwise.

(2.) The Registrar shall not advertise the transport of any such land as aforesaid nor shall any such land be transported until the owner has deposited as aforesaid such plan and also a certificate signed by the Secretary that the means of access to, and the drainage of each lot have been provided to the satisfaction of the Board.

Digitized by Google

(3.) No building operations on any land situate as aforesaid shall be commenced until the owner thereof has deposited with the Registrar a certificate signed by the Secretary that the streets and roads have been made up and the means of access to, and the drainage of each lot completed in accordance with the plan deposited under sub-section one of this section.

(4.) It shall not be lawful to sub-divide any lot of land situate within the limits aforesaid, as defined in the plan hereinbefore required to be deposited into less portions than quarter lots, such quarter lots to be not less than twenty square roods.

(5.) If any person shall sell any land as aforesaid, or shall lay out or sell or lease any land for building purposes or build or commence building operations thereon, or by any means whatever pass transport of any such lands, or attempt to do any of the acts aforesaid until the provisions of this section have been complied with or any act contrary to such provisions, he shall for every offence be liable, on summary conviction, to forfeit a penalty not exceeding five hundred dollars; and it shall be lawful for the Board to cause any building or other erection placed on any such land in contravention of this section to be forthwith removed, and to recover the expenses of so doing from the owner of the land in any Court of competent jurisdiction.

Section 4—(1.) :—

Repeal and re-enactment of sub-section 3 Section 49, Ord. 13 of 1907.

Sub-section (3) of section forty-nine of the Principal Ordinance is hereby repealed and the following sub-section shall be inserted in lieu thereof :—

(3.) "Is the proprietor of land or of a house or of a house and land in the Village District of the value of not less than fifty dollars as recorded in the Assessment Book of the District."

Section 5 :—

Repeal and re-enactment of sub-section (3) Section 50, Ord. 13 of 1907.

Sub-section (3) of section fifty of the Principal Ordinance is hereby repealed and the following sub-section shall be inserted in lieu thereof :—

(3.) "Is the proprietor of land or of a house or of a house and land in the Village District of the value of not less than fifty dollars as recorded in the Assessment Book of the District; and"

Section 14 :—

Amendment of Section 318, Ord. 13 of 1907.

Section three hundred and eighteen of the Principal Ordinance is hereby amended as follows :—

The word "by" is hereby inserted before the words "a party" in the third line thereof.

Digitized by Google

355. 12th August, 1913.

THE following Regulations, which it is proposed to introduce into the Court of Policy, are hereby published for general information.

By Command,

CLIFTON GRANNUM,
Acting Government Secretary.

REGULATIONS RELATING TO THE BRITISH GUIANA SCHOLARSHIPS.

1. One Scholarship to be called the Guiana Scholarship, shall be open to public competition in each year. It shall be tenable at any University or College in the United Kingdom, or at any Agricultural or Technical College in Europe, the United States of America or Canada that may be approved by the Governor-in-Council.

2.—(1.) The Scholarship shall be of the total value of £600, and in the case of a candidate taking a Medical course such further sum as the Combined Court may vote.

(2.) It shall be tenable for three, four or five years, at the discretion of the Governor-in-Council, according to the time required for the completion of the course of study sanctioned.

3. Every person shall be eligible to compete who—

(*a.*) produces proof that he will not have exceeded twenty years of age on the thirty-first day of May last preceding the date of the examination;

(*b.*) *is either a native of the Colony or the child of parents one of whom has had his, or her, permanent residence in the Colony for the five years immediately preceding the examination or of parents who have resided in the Colony for at least seven years or of parents one of whom has died in the Colony.*

Digitized by Google

(*c*) has, for four years immediately preceding the examination, been *bona fide* receiving his education either at school or otherwise in British Guiana:

(*d.*) has passed the Junior or Senior Cambridge Examinations in Honours: and

(*e.*) produces a certificate attested by his principal instructor or instructors during that period that his moral character and general conduct have been satisfactory, in the following form:—

"I consider A.B. to be qualified as regards moral character
" and general conduct to enter the of

(Signed) C.D."

4. The examination will be conducted in June of every year by the Cambridge Syndicate who will appoint examiners and prepare and send out the printed papers. The subjects set will be those for an open Scholarship at Oxford and Cambridge, as for example:—

Classics.—Translation from the best Greek and Latin Authors: Composition in Greek and Latin; Questions.

Mathematics.—Arithmetic, Geometry, Algebra, Trigonometry, Elementary Statics and Dynamics, Conic Sections treated both geometrically and analytically, and the elements of the differential and Integral Calculus.

Natural Sciences.—Physics, Chemistry, Zoology, Botany, Physiology and Geology, of these subjects each candidate must offer three. In the award, excellence in one subject or in two subjects will be taken especially into account.

There will also be a paper of General Questions in Natural Sciences which must be taken by all candidates who offer Natural Sciences.

English Essay.—A paper containing alternative subjects for an English Essay will be set to all candidates.

5. The examiners after perusal of the answers returned will report in order of merit such of the candidates as in their judgment would have been eligible at their College for open Scholarships or Exhibitions, and the candidate if any that stands highest amongst those reported to be qualified will be elected the British Guiana Scholar for the year.

Provided that he produces a certificate from a Government Medical Officer to the effect that he is medically and constitutionally fitted to undergo the course of studies incident to a University career.

6.—(1.) *An elected scholar must within two months of receiving notice of the award of a scholarship notify to the Governor-in-Council the University or College at which he desires to study and the course of study he proposes to follow for the approval of the Governor-in-Council and the Governor-in-Council may approve of such selection or may direct the Candidate to study for another profession at the same or some other Institution.*

Digitized by Google

(2.) *In giving such approval or direction the Governor-in-Council will consider the report of the Headmaster of the School where the Candidate has been studying as well as the wishes of the parents or Guardians of the Exhibitioner.*

(3.) *No change may be made in either the College attended or the course of study decided on except after the approval of the Governor-in-Council has been sought and obtained.*

7. The British Guiana Scholar will be required, as a condition of holding his Scholarship, to enter at the University College or Institution to which he is to be attached as soon as possible after his election, and to keep his terms continuously until his Scholarship expires, unless he be dispensed from doing so by the Governor-in-Council.

8. The holder of a Scholarship shall transmit quarterly to the Governor, through the Crown Agents for the Colonies, a certificate from the proper authority of the Institution at which he is pursuing his studies that he is thoroughly well conducted and has made good progress in his studies.

9. The Scholarship will be forfeited :—

(*a.*) By expulsion from the University or the College.

(*b.*) By failure to pass any Public University Examination within the period from time to time fixed by the proper authorities.

(*c.*) By failure in the case of scholars proceeding to Oxford and Cambridge to obtain honours in Moderations at Oxford, unless the Governor-in-Council be satisfied by the College authorities that the Scholar has been prevented by reasons in their judgment sufficient, from obtaining them; or by failure to be placed in the Second Class at least at any annual College examination at Cambridge, unless the Governor-in-Council be satisfied by the College authorities, as aforesaid.

(*d.*) By entering on any course of study or accepting any appointment, which, in the opinion of the Authorities of the College, is incompatible with the studies prescribed by the University for Candidates for honours.

(*e.*) If the holder of the Scholarship fails to fulfil any of the conditions imposed upon him by the preceding Regulations without furnishing satisfactory evidence that the cause of such failure was beyond his control.

(*f.*) By marriage.

10. The Governor-in-Council may, in lieu of declaring the Scholarship forfeited, withdraw the whole or a part of the Scholarship for a time only, if the circumstances of the case are such as may, in the opinion of the Governor-in-Council, be sufficiently met by the adoption of such a course.

11. The first examination under these Regulations will be held in 1914.

Digitized by Google

12. Every British Guiana Scholar during the period he holds a Scholarship shall be under the charge and direction of the Director appointed by the Secretary of State to be Director of Colonial Students in the British Isles, and every scholar shall obey all directions he may receive from the Director.

13. No payments shall be made to any scholar by the Crown Agents except upon the authority of the Director.

14. The Director shall have power to fine once any scholar a sum not exceeding £10 for disobedience to any direction given by him, or for any serious breach of discipline or persistent idleness, and on a repetition of the offence the scholarship may be forfeited by the Governor-in-Council.

15. The Regulations made by the Governor and Court of Policy on the 22nd day of August, 1910, and on the 1st day of December, 1910, are hereby revoked.

Made by the Governor and Court of Policy on the day of

By Command,

Digitized by Google

356. 12th August, 1913.

THE following Minister of the Christian Religion has been duly appointed a Marriage Officer under the provisions of Ordinance No. 25 of 1901:—

Name.	Denomination.	Postal Address.	Ministerial Charge.
The Reverend Ephraim Watering Florence.	Anglican.	The Vicarage, Port Mourant, Berbice.	Attached to St. Joseph's, Port Mourant, Berbice.

By Command,

CLIFTON GRANNUM,
Acting Government Secretary.

Government Notices.

GOVERNMENT SECRETARY'S OFFICE,
Georgetown, Demerara.

357. 12th August, 1913.

HIS Excellency the Governor has been pleased to appoint the Honourable George Drysdale Bayley, acting Receiver General, to be a member of the Board of Education during such time as he remains a member of the Court of Policy.

358. 12th August, 1913.

REFERRING to Government Notice No. 165 of the 19th April last, the Secretary of State for the Colonies has been pleased to grant to the Honourable John Hampden King, Immigration Agent General, an extension of his leave of absence with half salary for one month and eleven days from the 12th instant.

By Command,

CLIFTON GRANNUM,
Acting Government Secretary.

Registrar's Notices.

BRITISH GUIANA.—REGISTRAR'S OFFICE.

WHEREAS the following account has been rendered to this Office, viz., the account and vouchers of William Fogarty, Limited, as Assignees of the Insolvent Estate of Manoel de Souza, absentee, for the period 9th May, 1912, to 30th April, 1913.

NOTICE is hereby given to all parties interested that the said account and vouchers will remain at this Office for the space of one Calendar month from the 23rd day of July, 1913, and all parties interested having objections to the said accounts and vouchers must state the same in writing during Office hours within the said period of one month, after the expiration of which the said accounts and vouchers will be submitted to the Accountant of Court for examination and report.

Georgetown, Demerary, this 21st day of July, 1913.

B. S. NEWSAM,
Acting Registrar.

BRITISH GUIANA.—REGISTRAR'S OFFICE.

WHEREAS the following account has been rendered to this office, viz., the account and vouchers of James Slater, of the city of Georgetown, as administrator of the estate of Thomas Frederick Pollard, deceased, for the period 1st August, 1912, to 1st August, 1913.

NOTICE is hereby given to all parties interested that the said account and vouchers will remain at this office for the space of three weeks from the 6th day of August, 1913, and all parties interested having objections to the said account and vouchers must state the same in writing during office hours within the said period of three weeks, after the expiration of which the said account and vouchers will be submitted to the Accountant of Court for examination and report.

Georgetown, Demerary, this 5th day of August, 1913.

B. S. NEWSAM,
Acting Registrar.

Official Receiver's Notices.

BRITISH GUIANA.—IN THE SUPREME COURT.

IN THE MATTER OF THE ADMINISTRATION ORDER MADE BY THE SUPREME COURT ON THE 19TH DAY OF JULY, 1913, AGAINST THOMAS ERNEST RHODES, OF LOT 51, MAIN STREET, GEORGETOWN, DEBTOR.

NOTICE is hereby given that all persons having claims against the above-mentioned Debtor in respect of debts contracted before the date of the Administration Order, are requested to prove their debts within 21 days from the date hereof.

W. A. PARKER,
Official Receiver.

Dated 22nd July, 1913.

BRITISH GUIANA.

The Public Trustee Ordinance, 1910.

Estate of JOSEPH ALEXANDER PROWELL, Deceased.

NOTICE is hereby given that on the application of Isabella Prowell and others, heirs, I have undertaken the administration of the estate of the above-named Joseph Alexander Prowell, who died at the Lunatic Asylum, Berbice, on the 12th April, 1913, intestate.

All creditors on the estate are required to file their claims within three months from the date of the first publication of this notice at my office in the Victoria Law Courts, Georgetown.

All debts due to the estate must to be paid to me.

W. A. PARKER,
Official Receiver, and Public Trustee.

BRITISH GUIANA.—IN THE SUPREME COURT.

In Insolvency No. 13 of 1912.

Re Estate WM. SMITH, Decd., Insolvent.

A DIVIDEND is intended to be declared in the above matter. Creditors who have not proved their debts by the 8th day of September, 1913, will be excluded from this dividend.

W. A. PARKER,
Official Receiver,
Assignee.

Licensing.

SPECIAL LICENSING MEETING.

POMEROON JUDICIAL DISTRICT.

NOTICE is hereby given that a Special Licensing Meeting will be held in the Magistrate's Court

Digitized by Google

Room, Marlborough, at 10 a.m. on Saturday, the 6th of September, 1913, for the purpose of considering an application from Manoel Jardine Fidelis and Vincent Jardine Fidelis for a certificate to obtain a Retail Spirit Shop License in the house or premises thereto appertaining, situated at Grant Inverness, right bank Pomeroon River.

Justices of the Peace resident in the above-mentioned District are requested to attend at the time and place above-mentioned.

WALTER E. ROTH,
Stipendiary Magistrate.

Marlborough,
22nd July, 1913.

SPECIAL LICENSING MEETING.

BERBICE RIVER JUDICIAL DISTRICT.

NOTICE is hereby given that a Special Licensing Meeting will be held at the Magistrate's Court Room, Sisters, on Thursday, the 28th day of August, 1913 at 9.30 o'clock, a.m., for the purpose of considering an application from Richard James for a certificate to obtain a Retail Spirit Shop Licence for premises situate at Light Town Village, right bank, Berbice River.

Justices of the Peace resident in the District are requested to attend at the time and place mentioned.

W. J. DOUGLASS,
Stipendiary Magistrate

New Amsterdam,
7th August, 1913.

Post Office Notice.

ROYAL MAIL ARRANGEMENTS.

MAILS for Europe, the West Indies, St. Michaels (Azores) and New York by the R.M.S. "Balantia," will be closed at the General Post Office on Saturday, 16th August, at 7 p.m.

Letters for despatch by this Mail may be posted in City Street Boxes up to 6 p.m.

Postal matter will be registered at G.P.O. and at City Branch Offices up to 5 p.m.

Parcels received at G.P.O. and at City Branch Offices up to 4 p.m.

British Postal Orders may be purchased at the City Branch Offices any day (Sundays excepted) from 6.30 a.m. to 5.30 p.m. and at G.P.O. from 7 a.m. to 5 p.m.

Money Orders issued at G.P.O. and Cornhill Street up to 1 p.m.

After the closing of this Mail, postal matter handed in at the G.P.O. counter will be received on payment of extra postage as follows:—

Ordinary postal matter within 30 minutes 2 cents.

Ordinary postal matter within 60 minutes 12 cents.

Registered matter within 30 minutes after closing of Registered Mail 4 cents.

ON SUNDAY, 17th August, ordinary letters only, from 3 p.m. to 5 p.m. 12 cents.

COUNTRY MAILS will be forwarded to Georgetown as follows:—

DEMERARA.—East Coast, by Train leaving Mahaica at 5.20 p.m.

DEMERARA.—West Coast, by Train leaving Greenwich Park at 5.25 p.m.

DEMERARA.—East Bank, by Carrier Tricycle leaving Grove at 2.05 p.m.

DEMERARA.—West Bank, by Carrier Tricycle leaving Wales at 1.50 p.m.

DEMERARA.—Upper River and Potaro District, by Steamer leaving Wismar at 8.30 a.m.

BERBICE.—By Train leaving Rosignol at 6.55 a.m.

ESSEQUEBO COAST, LEGUAN AND WAKENAAM.—By Steamer leaving Onderneeming at noon.

ESSEQUEBO-BARTICA.—By Steamer leaving at 8 a.m. on Friday, 15th August.

ESSEQUEBO, NORTH WESTERN DISTRICT.—By Steamer leaving Mt. Everard at 8 a.m. on Thursday, 14th August.

N. FARRAR,
Postmaster General.

General Post Office,
Georgetown, 12th August, 1913.

Electoral Notices.

SOUTH-EASTERN DIVISION OF COUNTY OF ESSEQUEBO.

PURSUANT to the provisions of Ordinance No. 1 of 1891, I, the undersigned Revising Barrister, do hereby give notice that Courts for the revision of the list of Voters for the South-Eastern Division of Electoral District No. 2, the county of Essequebo, for the year 1913-1914, will be held at the times and places following:—

On the 21st August, 1913, at Bartica Court House, immediately after the arrival of the Colonial Contract Steamer from Georgetown;

On the 22nd August, 1913, at Vergenoegen Court House, immediately after the arrival at Tuschen Stelling of the Colonial Contract Steamer from Bartica;

On the 29th August, 1913, at Good Success Court House, Wakenaam, immediately after the arrival of the Colonial Contract Steamer from Suddie.

O. E. L. SHARPLES,
Revising Barrister,
South-Eastern Division
of Electoral District No. 2.

Suddie,
July 26th, 1913.

WESTERN DIVISION OF COUNTY OF DEMERARA.

PURSUANT to the provisions of Ordinance No. 1 of 1891, I, the undersigned Revising Barrister, do hereby give notice that Courts for the revision of the List of Voters for the Western Division of Electoral District No. 1, the county of Demerara, exclusive of the city of Georgetown, for the year 1913-1914, will be held at the times and places following:—

On the 15th August, 1913, at 10 a.m., at La Grange Court House.

At 2 p.m. on the same day at Stewartville Court House.

O. E. L. SHARPLES,
Revising Barrister,
Western Division of Electoral District No. 1.

Suddie,
July 26th, 1913.

ELECTORAL DISTRICT No 4, BEING THE CITY OF GEORGETOWN.

PURSUANT to the provisions of Ordinance No. 1 of 1891, I, the undersigned Revising Barrister, do hereby give notice that Court for the revision of the List of Voters for the Electoral District No. 4, being the City of Georgetown, for the year 1913-1914, will be held at the time and place following:—

On Wednesday, the 20th August, 1913, at 10.30 a.m., at the City Magistrate's Court, Georgetown.

H. K. M. SISNETT,
Revising Barrister,
Electoral District No. 4, Georgetown.

Georgetown, Demerara,
2nd August, 1913.

COUNTY OF BERBICE (EXCLUSIVE OF TOWN OF NEW AMSTERDAM.)

PURSUANT to the provisions of Ordinance No. 1 of 1891, I, the undersigned Revising Barrister, do hereby give notice that Courts for the revision of the List of Voters for Electoral District No. 3, being the county of Berbice, exclusive of the town of New Amsterdam for the year 1913-1914, will be held at the times and places following:—

At Fort Wellington Court House, on Monday, 18th August, at 8 a.m.

At Reliance Court House, on Tuesday, 19th August, at 9.30 a.m.

At Springlands Court House, on Saturday, 23rd August, at 11 a.m.

At Whim Court House, on Saturday, 23rd August, at 3 p.m.

At Sisters Court House, on Thursday, 28th August, at 9.30. a.m.

W. J. DOUGLASS, LL.B., B.A.,
Revising Barrister,
Electoral District No. 3.

New Amsterdam,
2nd August, 1913.

Digitized by Google

Executive Council Notice.

GUIANA PUBLIC BUILDINGS,
Georgetown, Demerara,
12th August, 1913.

THE following Regulations, made by the Governor-in-Council on the 12th day of August, 1913, are hereby published for general information.

By Command,

G. BALL GREENE,
Clerk of the Council.

THE TRAVELLING AND SUBSISTENCE REGULATIONS, 1910, AMENDMENT REGULATION, 1913.

The Travelling and Subsistence Regulations, 1910, are hereby amended as follows:—

1. In Clause 14 the words—

"A motor-car ... ... $60 per mensem"
and "motor-cycle" ... $20 " "

are hereby deleted, and the following words shall be inserted in lieu thereof.

"A motor-car ... ... $50 per mensem, "with an allowance of 10 cents a mile for each mile travelled "on duty over 300 miles in the month"
and "motor-cycle" ... ... $20 per mensem, "with an allowance of 4 cents for every mile travelled on duty "over 300 miles in the month."

2. This Regulation shall come into force on 1st day of September, 1913.

Approved by the Governor-in-Council on the 12th day of August, 1913.

By Command,

G. BALL GREENE,
Clerk of the Council.

Digitized by Google

Customs Notice.

THERE will be sold at America Stelling, Georgetown, on Friday, 7th August, 1913, at 1 o'clock, p.m., the sloop "Sea Trial" with all tackling, appurtenances, &c., as she now lies at America Stelling, where she may be inspected by intending purchasers.

Terms of Sale:—Cash, on the knock of the hammer, with 2 per cent. Church and Poor.

J. M. REID,
Comptroller of Customs.

Custom House, Georgetown,
25th July, 1913.

Local Government Board Notice.

MAHAICA COUNTRY DISTRICT.

THE Local Authority of the Mahaica Country District having prepared a statement showing the property within that District to be appraised and the value of such property as ascertained by the said Authority, notice is hereby given that the above-mentioned statement can be seen at Mahaica Police Station, situate in the said District.

FRED. T. WILLS,
Chairman, Local Authority of
Mahaica Country District.

Mahaica Country District,
East Coast, Demerara,
August 5th, 1913

Harbour Master's Notice.

SCHOONER FOR SALE.

THE acting Harbour Master, orsome one duly authorized by him, will put up for sale on Tuesday, 19th August, 1913, at 1.30 p.m., at Public Works Department Wharf, by public auction, the Pilot Tender "Ibis," of 89 tons register, length 80 feet, breadth 20 feet, depth 10 feet, built at Rotherhithe, England, in 1887. This vessel has only recently been refitted with an entire set of sails, which have been very little used and also has a spare set, her hull below waterline is, however, in bad condition. Inspection invited.

She may be seen at any time on application being made at Harbour Master's Office or on board.

L. H. J. TINNEY,
Acting Harbour Master.

Municipal Notices.

THE Mayor and Town Council of Georgetown, as Local Authority, have been pleased to appoint the following persons as Inspecting Officers under the Milk By-Laws for the sale of milk within the City of Georgetown, confirmed by the Governor and Court of Policy on the 17th day of September, 1912:—

Richard Hoban.
James Evans Corbin.
John Albert Barnwell.
Francisco Antonio De Nobrega.
Joseph Sobrian.
Joshua Nathaniel Nurse.
Mewburn A. Murray.
Anselmo Marques.
Henry Aaron Britton.
Samuel Henderson Parkinson.

J. BARRINGTON WOOLFORD,
Town Clerk.

Town Hall,
Georgetown, 13th August, 1913.

TOWN HALL,
Georgetown, Demerara,
13th August, 1913.

WHEREAS it has become necessary to elect a Town Councillor for the Municipal Ward No. 4, South Cumingsburg West Ward, in the room of Manuel Jose Clement de Freitas, Esquire, whose seat has become vacant by reason of his having failed to attend four consecutive sittings of the Council.

Therefore all persons duly registered as Voters in the election of Town Councillors for the said Municipal Ward No. 4, South Cumingsburg West Ward, are hereby called upon to elect a Town Councillor for the said Ward, at such time and at such place as the Returning Officer may by public notice appoint in due course of law.

By Order of the Mayor and Town Council.

J. BARRINGTON WOOLFORD,
Town Clerk.

TOWN HALL,
Georgetown, 13th August, 1913.

PURSUANT to the Town Council Notice of this date, calling on all Persons duly registered as Voters in the election of Town Councillors for Ward No. 4, South Cumingsburg West Ward, to elect a Town Councillor for the said Ward.

I hereby give Notice that I will attend at the Town Hall, Georgetown, at 11 o'clock of the forenoon of Monday, the 18th instant, for the purpose of receiving the nomination of a Member to fill the vacancy in the said Ward.

J. BARRINGTON WOOLFORD,
Town Clerk, Returning Officer.

Public Works Department.

TENDERS are invited for painting the Quarters occupied by the Lands and Mines Officer at Marlborough, Pomeroon.

2. Specification may be seen, and Letter and Tender Forms obtained at the Office of the Colonial Civil Engineer, Georgetown, and at the Public Works Branch Office, Suddie.

3. Tenders marked "Tender for Painting Lands and Mines' Quarters, Marlborough," to be delivered at the Office of the Colonial Civil Engineer, Georgetown, until noon on Wednesday, the 20th day of August, 1913.

4. Each tender must be accompanied by a letter signed by two persons of known responsibility prepared to bind themselves with the party tendering to execute a contract for the faithful performance of the work, in the event of his tender being accepted.

5. The acceptance of the lowest or any tender is not guaranteed.

R. J. SCOTT BUSHE,
Acting Colonial Civil Engineer.

Georgetown, 1st August, 1913.

Digitized by Google

Miscellaneous.

CHEMISTS AND DRUGGISTS.

THE Board of Examiners appointed by His Excellency the Governor under section 3 of the Pharmacy and Poisons Ordinance, 1899, hereby give notice that in accordance with the Regulations dated 30th March, 1905, an examination for Chemists and Druggists will be held on Tuesday, 2nd September, 1913, at 11 a.m.

2. The examination will embrace the subjects mentioned in Rule 9 of the above-mentioned Regulations.

3. Any person desirous of sitting for the examination must give notice to the Registrar, Surgeon General's Office, at least fourteen days before the day fixed for the examination.

E. D. ROWLAND,
Acting Chairman, Board of Examiners, Chemists and Druggists.

Surgeon General's Office,
Georgetown, 31st July, 1913.

N.B.—Forms of application to attend the examination can be obtained from the Registrar, Surgeon General's Office.

NOTICE.

MEDICAL DEPARTMENT.

IN accordance with Ordinance No. 4 of 1893 there will be exposed for sale by auction at the Public Hospital, Georgetown, on the 16th August, 1913, at 12, noon, the following:—

2 Bracelets.

E. D. ROWLAND,
Acting Surgeon General.

Surgeon General's Office,
Georgetown, Demerara.
21st July, 1913.

SUMMARY OF REPORTS OF ESTATES' HOSPITAL FOR THE WEEK ENDING SATURDAY, 28TH JUNE, 1913.

	In-Patients.			Out-Patients.		
	M.	F.	T.	M.	F.	T.
Remaining from last week	479	218	697	91	69	160
Admitted during Week...	418	156	574	103	74	183
Discharged during week...	403	162	565	80	60	140
Died during week ...	12	3	15	...	...	...
Remaining at end of week	482	209	691	120	83	203
Increase	3	...	...	29	14	43
Decrease	...	9	6	...	...	...

E. D. ROWLAND,
Acting Surgeon General.

BRITISH GUIANA.—MEDICAL DEPARTMENT.

ABSTRACT OF REPORTS OF HOSPITALS AT THE UNDERMENTIONED INSTITUTIONS.

FOR THE WEEK ENDING SATURDAY, 28TH JUNE, 1913.

HOSPITALS AT	Remaining from last Week.			Admitted in the Week.			Discharged in the Week.			Died in the Week.			Remaining at the end of the Week.			Increase.		Decrease.		Number of Inmates.			Percentage of Sickness.	REMARKS.
	M.	F.	T.	M.	F.	T.	M.	F.	T.	M.	F.	T.	M.	F.	T.	Total.		Total.		M.	F.	T.	Total.	
H.M.P. Settlement ...	17	...	17	10	...	10	10	...	10	...	...	...	17	...	17	...		...		232	...	232	11·6	
Georgetown Prison ...	3	...	3	...	...	...	1	...	1	...	...	...	2	...	2	...		...		96	30	126	2·3	
New Amsterdam Prison ...	1	...	1	1	...	1	1	...	1	...	...	...	1	...	1	...		...		55	9	64	3·1	
Suddie Prison ...	...	...	...	...	...	...	...	...	...	...	...	...	...	...	...	...		...		14	5	19	...	
Onderneeming Industrial School ...	...	...	...	...	...	...	...	...	...	...	...	...	...	...	...	...		...		115	...	115	...	
Total ...	21	...	21	11	...	11	12	...	12	...	...	...	20	...	20	...		1		512	44	556	5·7	

E. D. ROWLAND,
Acting Surgeon General.

Digitized by Google

PUBLIC HOSPITALS.—BRITISH GUIANA.

RETURN FOR THE WEEK ENDING SATURDAY, 28TH JUNE, 1913.

HOSPITAL AT	Remaining from last Week.			Admitted.			Discharged recovered.			Discharged for other causes.			Died.			Remaining at the end of the week.			Out-patients.		
	M.	F.	T.	M.	F.	T.	M.	F.	T.	M.	F.	T.	M.	F.	T.	M.	F.	T.	M.	F.	T.
Georgetown ...	241	160	401	95	74	169	37	51	88	34	19	53	9	7	16	256	157	413	174	246	420
New Amsterdam ...	82	51	133	20	21	41	15	10	25	12	12	24	4	2	6	71	48	119	153	194	347
Suddie	27	16	43	13	1	14	2	2	4	5	2	7	1	...	1	32	13	45	24	22	46
Bartica	9	...	9	4	...	4	2	...	2	3	...	3	2	...	2	6	...	6	22	5	27
Morawhanna ...	10	3	13	3	3	6	1	...	1	4	2	6	...	1	1	8	3	11	32	17	49
Potaro	...	...	...	...	...	...	...	...	...	...	...	...	...	...	...	...	...	...	12	4	16
Arakaka	3	1	2	2	1	3	...	...	...	1	1	2	...	...	...	4	1	5	10	4	14
Total ...	372	231	603	137	100	237	57	63	120	59	36	95	16	10	26	377	222	599	427	492	919

PUBLIC ASYLUMS.

Lunatic Asylum ...	438	287	725	3	...	3	...	2	2	...	...	...	1	...	1	440	285	725	...	...	...
Leper Asylum ...	272	123	395	1	1	2	...	...	...	...	1	1	1	...	1	272	123	395	...	...	...
Total ...	710	410	1,120	4	1	5	...	2	2	...	1	1	2	...	2	712	408	1,120	...	...	...

PUBLIC DISPENSARIES.

DISPENSARIES AT	OUT-PATIENTS.		
	M.	F.	T.
Georgetown No. 1	39	112	151
Do. No. 2	30	56	86
Do. No. 3	...	...	...
Albouy's Town Medical Station	27	34	61
Demerara River	18	14	32
Berbice do.	9	...	9
Upper Pomeroon River	9	6	15
Lower Pomeroon River	9	5	14
Moruca	3	2	5
Total	144	229	373

E. D. ROWLAND,
Acting Surgeon General.

Digitized by Google

CAUSES OF DEATH IN THE CITY OF GEORGETOWN AND ENVIRONS REGISTERED DURING THE MONTH OF MAY, 1913.

No. of Ward.	1	2	3	4	5	6	7	8	9	10	11	12	13	14	Environs.			Hospital.			Totals.				
CAUSES OF DEATH.	Kingston.	N. Cummingsburg, West ½.	N. Cummingsburg, East ½.	S. Cummingsburg, West ½.	S. Cummingsburg, East ½.	Robb's Town.	Lacytown.	New Town.	Stabroek.	Werk-en-Rust.	Charlestown.	Bourda.	Albert Town.	Queenstown.	The Lodge.	Albouy's Town.	Shipping, &c.	Patients from Town.	Patients from Country.	Orphan Asylum.	Alms House.	Jail.	Males.	Females.	Persons.	No. of Cases certified.	No. of Cases same cause last month.
Enteric Fever																1		4	2				4	3	7	7	9
Malaria		1						1		1	2	1		1				1			1		6	3	9	7	8
Dysentery															1			1	1				1	2	3	2	2
Pyæmia and Septicæmia																			1				1		1	1	1
Tetanus																		1					1		1	1	2
Pellagra																					1			1	1	1	1
Pulmonary Tuberculosis							1		2		1				1	1		9	2		2		6	13	19	18	14
Acute Miliary Tuberculosis																		1						1	1	1	3
Disseminated Tuberculosis																		1					1		1	1	
Syphilis																		1			2			3	3	3	1
Cancer and other malignant tumours of the female genital organs																		2						2	2	2	1
Other General Diseases																			2				2		2	2	1
Meningitis						1																	1		1	1	1
Cerebral Hæmorrhage, Apoplexy																		2					2		2	2	3
Other forms of mental Alienation																		1						1	1	1	1
Epilepsy																					1		1		1	1	
Other Diseases of the Nervous System																					1		1		1	1	
Diseases of the Eyes and their Annexa																		1					1		1	1	
Acute Endocarditis												1						1					1	1	2	2	1
Other organic diseases of the Heart	2										1										2		5		5	5	7
Filaria																		3					1	2	3	3	5
Chronic Bronchitis																					1		1		1	1	2
Broncho Pneumonia						1		1			1		1					3	2				3	6	9	9	5
Lobar Pneumonia																		1	2		2		4	1	5	5	4
Pneumonia (type not distinguished)								1			1					1					1		1	3	4	3	6
Other Diseases of the Respiratory System													1										1		1	1	
Other Diseases of the Mouth and Annexa											1													1	1	1	
Diarrhœa and Enteritis				1	1			2			2			1				2	1		3		4	9	13	13	
Ankylostomiasis																		1	2				3		3	3	15
Hernia																			1				1		1	1	
Intestinal Obstruction																			1				1		1	1	
Cirrhosis of the Liver												1						1	2				4		4	4	
Other diseases of the Liver					1														1				1	1	2	2	1
Peritonitis																			1				1		1	1	3
Acute Nephritis				1							1	1											2	1	3	3	
Bright's Disease		1									1							6	8		11		16	11	27	27	27
Other accidents of Child-Birth																			1					1	1	1	
Puerperal Albuminuria and Convulsions																		2						2	2	2	
Gangrene, other types																		1					1		1	1	
Phlegmon Acute Abscess																		1					1		1	1	1
Diseases of the Integumentary System																						1			1	1	4
Diseases of the Bones																		1						1	1	1	
Diseases of the Joints																						1		1	1	1	
Premature Birth		1										1		1				1					4		4	1	9
Infantile Debility, Icterus and Sclerema					1		1		1					1				4	1				5	4	9	9	1
Other Diseases peculiar to early Infancy																		1					1		1	1	2
Old Age		2				1						1					1				2		1	6	7	7	10
Absorption of Deleterious Gases (conflagration excepted)																		1						1	1	1	
Fractures, cause not specified																					1		1		1	1	
Syncope											1													1	1	1	
Other Ill-defined causes								1				1		1							1		2	5	7	7	5
Cause not specified													1											1	1		1
Totals. Males		5			2	2		3		3	7	2	3	2			3	23	23		16		94				
Totals. Females		2		3		2		5		1	6	4		2		2	1	32	10		19			89			
Totals. Persons		7		3	2	4		8		4	13	6	3	4		2	4	55	33		35				183	174	
Do. last month		1	1	6	1	5	1	5	1	1	8	4	2	2		9		58	32		40		108	78	186	178	

Digitized by Google

BIRTHS IN THE CITY OF GEORGETOWN AND ENVIRONS REGISTERED DURING THE MONTH OF MAY, 1913.

BIRTHS.

No. of Ward.		1	2	3	4	5	6	7	8	9	10	11	12	13	14	Environs.		Hospital.				Totals.			
		Kingston.	N. Cumingsburg, West ½.	N. Cumingsburg, East ½.	S. Cumingsburg, West ½.	S. Cumingsburg, East ½.	Robb's Town.	Lacytown.	Newtown.	Stabroek.	Werk-en-Rust.	Charlestown.	Bourda.	Albert Town.	Queenstown.	The Lodge.	Albouy's Town.	Shipping, &c.	Patients from Town.	Patients from Country.	Orphan Asylum.	Alms House.	Jail.	Boys.	Girls.	Totals.	No. Legitimate.
Births.	Boys	2	4	3	...	1	...	5	...	...	13	8	1	5	...	1	2	...	19	...	...	...	...	64	...	...	...
	Girls	5	...	2	1	7	...	5	...	...	9	5	4	2	3	...	4	...	24	...	...	...	...	...	71	...	...
	Totals	7	4	5	1	8	...	10	...	...	22	13	5	7	3	1	6	...	43	...	...	...	...	...	...	135	59
Do. last month		2	2	6	...	6	...	9	2	2	23	13	5	7	3	...	7	...	51	...	...	1	...	64	75	139	59

E. D. ROWLAND,
Acting Registrar General.

General Register Office,
Victoria Law Courts,
Georgetown, Demerara,
25th June, 1913.

GEORGETOWN, DEMERARA.—Printed and Published every *Wednesday and Saturday*, and on such Extraordinary Days as may be directed by His Excellency the Governor, by "The Argosy" Company, Limited, at their Office, Lot 35, Water Street, Robb's Town. Subscription—Four Dollars per annum; Single Copies, 4 Cents.
Wednesday, 13th August, 1913.

Digitized by Google

Digitized by Google

VOL. XXXVII. No. 68.

2,499

The Official Gazette

OF BRITISH GUIANA.

Published by Authority of His Excellency the Governor.

GEORGETOWN, SATURDAY, AUGUST 16TH, 1913.

Government Notice.

GOVERNMENT SECRETARY'S OFFICE,
Georgetown, Demerara.

359. 15th August, 1913.

HIS Excellency the Governor directs the publication, for general information, of the following Comparative Statement of Traffic on the Demerara Railway for the month ending 30th June, 1913.

By Command,

CLIFTON GRANNUM,
Acting Government Secretary.

DEMERARA RAILWAY.

(GEORGETOWN TO MAHAICA 21½ MILES.)

COMPARATIVE STATEMENT OF TRAFFIC FOR THE MONTH ENDING 30TH JUNE, 1913, WITH THE CORRESPONDING PERIOD OF 1912.

Month ending	Passengers.	Cattle, Parcels, Miscellaneous.	Goods.	Rents.	Wharfage and Storage.	Total for Month.	Total for Half-year to date.
	$ c.	$ c.	$ c.	$ c.	$ c.	$ c.	$ c.
30th June, 1913	6,859 71	1,233 66	3,779 73	136 77	19 15	12,029 02	73,730 87
Corresponding period of 1912 ...	5,189 31	1,120 33	4,980 11	182 30	22 96	11,495 01	63,148 23
Increase	1,670 40	113 33	...	...	..	534 01	...
Decrease	...	...	1,200 38	45 53	3 81	...	...
Increase on half-year to date ...	2,721 78	624 09	7,324 08	...	...	...	10,582 64
Decrease on do. do. ...		...	...	36 76	50 55	...	...
(BERBICE RAILWAY.—MAHAICA TO ROSIGNOL, 39 MILES.)							
30th June, 1913	2,083 90	208 40	328 19	35 13	...	2,655 62	21,995 72
Corresponding period of 1912 ...	2,107 75	122 61	476 49	29 50	15 37	2,751 72	23,248 22
Increase	...	85 79	...	5 63	...	...	...
Decrease	23 85	...	148 30	...	15 37	96 10	...
Increase on half-year to date ...	...	197 42	365 67	...	...	...	...
Decrease on do. do. ...	1,793 41	...	...	6 81	15 37	...	1,252 50
WEST COAST RAILWAY.—(VREED-EN-HOOP TO GREENWICH PARK, 15 MILES.)							
30th June, 1913	2,331 44	101 07	448 64	50 70	...	2,931 85	15,923 78
Corresponding period of 1912 ...	1,540 83	93 85	418 82	43 38	...	2,096 88	13,062 38
Increase	790 61	7 22	29 82	7 32	...	834 97	...
Decrease	...	...	...	...	...	...	...
Increase on half-year to date ...	2,322 53	...	528 66	57 02	...	...	2,861 40
Decrease on do. do. ...	...	46 81	...	...	...	...	...

Digitized by Google

Government Notice.

GOVERNMENT SECRETARY'S OFFICE,
Georgetown, Demerara,
360. 13th August, 1913.

HIS Excellency the Governor directs the publication of the following information with respect to the Artesian Wells of the Colony.

By Command,

CLIFTON GRANNUM,
Acting Government Secretary.

NOTE ON ARTESIAN WELLS.

Owing to the great scarcity of drinking water during the long drought of 1911-12 it was decided to attempt to ensure a constant supply of good water for domestic purposes by sinking deep artesians wells to draw water from below the recent alluvial deposits; the water from which had been previously proved, by the sinking of shallow wells to depths rarely exceeding 300 feet, to be generally unsatisfactory although in a considerable number of cases superior to trench water for drinking purposes.

2. An expenditure of $20,000 was approved by the Combined Court early in 1912 for the purchase of a deep well boring plant and to meet the cost of sinking some experimental bores.

3. The plant recently arrived in the Colony and the first well is being sunk in D'Urban Park as a supply of pure water if found in that situation would be available for Georgetown.

4. By my instructions data have for some time been searched for regarding the existing shallow artesian wells and the information collected is published below. It is most regrettably incomplete.

The list comprises 76 wells of which

In Demerara.	In Berbice.	In Essequebo.	
0	2	0	are 100 ft. or less in depth.
15	8	2	between 200 ft. and 100 ft. in depth.
4	12	3	between 300 ft. and 200 ft. in depth.
0	2	0	between 375 ft. and 300 ft. in depth.
23	5	0	unknown depth but almost certainly not of greater depth than 375 feet.
42	29	5	Total ... 76.

5. One general characteristic of the water in these shallow wells is its saline and ferruginous nature which makes it unpalatable though not injurious to health.

6. In some few cases (20 in number) the water is described as good drinking water. The flow of the wells is generally unaffected by drought.

7. It is important that it should be clearly understood that the present experimental borings are to investigate a totally different source of supply; that is, to test the possibility of procuring large and continuous supplies of good water from

Digitized by Google

the main continental strata lying below the recent alluvial deposits which have been already well tested by borings along nearly the whole coast line. The first recorded date being in 1821. No well, however, has been yet sunk through the new alluvial deposits and the thickness of these alluvial deposits and the nature of the strata lying below them can only be guessed at.

8. A sum many times the amount already voted would be well spent if it resulted in the discovery of underground supplies of good water sufficient to allow of the abolition of vats and the collection of rain water and the furnishing of a pipe water supply to the whole town for domestic purposes, for machinery and for supply to shipping.

W. EGERTON.

Government House,
31st May, 1913.

ARTESIAN WELLS.

Major Staples, who had been experimenting for several years found water at Fort William Frederick at a depth of 123 feet in the year 1831.

2. This was the first of a fair number that were bored in Georgetown.

Among them were the following :—

Main Street	...	...	Hotel Tower.
Carmichael Street	...	...	West, Parade Ground.
Company's Path	...	...	R.A. & C.S.
Newtown	...	...	Bettencourt.
Werk-en-Rust	...	...	
Charlestown	...	...	Near Ketley's Church.

Probably others.

3. At first there was a great demand for these wells, but soon it was found that the water was neither good for drinking nor for domestic purposes. It was salt and much impregnated with iron. On exposure the oxide of iron formed a yellow pellicle.

4. In the thirties a Demerara Spa was started in connexion with the well in Main Street, with Reading Rooms, Bath and arrangements for drinking the water. Like other Chalybeate Springs the waters are of some value, acting as a gentle laxative and tonic. The Spa was a failure.

5. After the water was found unsuitable the wells were allowed to get choked; I believe none are used to-day.

6. Of late years Mr. Wardle's attempts are to be noted. A well was bored without success near the Water Works and another partially successful at the back of the Burying Ground. The Demerara Electric Co. have started a boring, but I understand it is not completed. Several of Wardle's borings were made on cattle farms but I don't know how they turned out.

7. Analyses of the water have been made by Professor Harrison and published in "Timehri."

8. An improved water is produced by mixing well water with that from the Lamaha, the water is bright but still hard and disagreeable to taste.

J. RODWAY.

Digitized by Google

LIST OF ARTESIAN WELLS SUNK IN THE COLONY OF BRITISH GUIANA.

(Information supplied by Commissaries in Italics.)

DEMERARA.

No.	Position.	Date sunk.	Depth.	Cost.	Quality and quantity of water used, who uses, and whether continuously used.	Flow per day.	Any information re Strata and thickness of each.	Bore.	Is bore same throughout?	Casing of Well. (i.e. Steel.)	Kind of pump used, and if water requires pumping, and whether on examination pump was in order.	In whose charge.	Vary of flow through recent drought.
	Fort William Frederick, Kingston.	During 1831	Feet 131	£ Unknown	Ferruginous, undrinkable, except in times of scarcity. Good potable, might be rendered fairly palatable with treatment.	Unknown ...	Unknown ...	Unknown	*(Bores are believed to be same throughout)	Unknown ...	* (No pumps anywhere so far as is known)	P.W.D.	Unknown
	Leper Asylum, Mahaica ...	March, 1901	133½	...	Ferruginous, saline, undrinkable.	(4,440 glns. Apl., 1913) 4,944 glns.	do ...	3" ...	do ...	*Steel ...	do ...	P.W.D.	do
	Bourda, Georgetown ...	Unknown	196	Unknown	Unknown	6,000 ,, ...	Said to be in white sand	Unknown	do ...	Unknown ...	do ...	Mayor and Town Council.	do
	La Penitence, E.B. ...	do	172	do	do.	1,600 ,, ...	Unknown ...	do ...	do ...	do ...	do ...	do	do
	Java, W.B.	do	202	do	do.	2,400 ,, ...	do ...	3" ...	do ...	Steel ...	do ...	Proprietor	do
	Fairfield, Mahaicony ...	do	184	do	Ferruginous, undrinkable, except in times of scarcity, with treatment might be rendered fairly palatable.	30,000 ,, ...	White sand ...	Unknown	do ...	Unknown ..	do ...	*Messrs Thom & Cameron*	do
					Good taste and colour, used for cattle.								*No vary*
	Columbia, Mahaicony ..	do	184	do	Aluminous (abnormal), undrinkable.	34,000 ,, ... 2,000 ,, ...	do ... do ...	3" ...	do ...	do ...	do ...	*L. Charles*	*No vary*
	Kitty, E.C.	*About 1900*	190	*250*	*Good taste and colour, used by people and cattle, was used by villagers during drought.*	112,000 ,, ...	*Clay and sand*	4" ...	do ...	do ...	do ...	*do* ...	*do*
	De Kinderen, E.C. ...	Unknown	160	Unknown	*Two wells, one no good, water of other used by people and cattle.*	11,000 ,, ...	Unknown ...	3" ...	do ...	do ...	do ...	*Hon D. M. Hutson*	*No vary*
	Mahaicony Station ...	do	179	do	Ferruginous, undrinkable, except in times of scarcity might be rendered fairly palatable with treatment.	8,000 ,, ...	*Clay and sand* ...	3" ... (*Sunk for*	do ... *feeding*	do .. *boilers of*	do ... *engines.)*	*Dem. Railway Co. Ltd*	*No vary*
	New North Street, Georgetown. (Under Museum Building)	do	Unknown	do	Saline, undrinkable ...	Unknown ...	Unknown ...	Unknown	do ...	Unknown ...	do ...	Royal Agricultural & C. Society	Unknown
	Norton Street, W¼ lot 50, Georgetown.	do	do	do	Ferruginous, undrinkable, except in times of scarcity.	do ...	do ...	do ...	do ...	do ...	do ...	Unknown	
	Houston, E.B.	do	do	do	Ferruginous, undrinkable ...	do ...	do ...	do ...	do ...	do ...	do ...	do	
	Fort Street, Kingston ...	do	do	do	Saline, undrinkable ...	do ...	do ...	do ...	do ...	do ...	do ...	do	
	Chapel Alley, Charlestown...	do	do	do	Ferruginous, u drinkable, might be made fairly palatable with treatment.	do ...	do ...	do ...	do ...	do ...	do ...	do	
	Parade Ground, Carmichael Street, Georgetown.	do	do	do	Ferruginous, might be made palatable with treatment, undrinkable.	do ...	do ...	do ...	do ...	do ...	do ...	do	
	Cumingsburg Market, Georgetown.	do	do	do	Ferruginous, undrinkable, might be made fairly palatable with treatment.	do ...	do ...	do ...	do ...	do ...	do ...		

Digitized by Google

Market Square, Georgetown	do ...	do ...	do	...Ferruginous, undrinkable, except in times of scarcity might be rendered fairly palatable with treatment.	do ...	do ...	do ...	do ...	do ...	do ...	do ...	do	
76, Main Street, South Cumingsburg, Georgetown.	do ...	do ...	do	...Ferruginous, saline, undrinkable, might be rendered palatable with treatment.	do ...	do ...	do ...	do ...	do ...	do ...	do ...	do	
Manilla, near Mahaica ..	do ...	127	do	...Good in taste and colour, used by people and cattle.	30,400 glns. ...	do ...	3" ...	do ...	do ...	do ...	do ...	Proprietor Est. J. Gomes	
Wilhelmina, near Mahaica...	do ...	130	do	...Ferruginous, undrinkable.	(No vary during drought)								
Prospect, Mahaicony ... (Two wells.)	...	127	do	...Unknown ...	30,000 glns. ...	do ...	Unknown	do ...	do ...	do ...	do ...	Unknown	
				...Good taste and colour, always in use by people, cattle and factory.	34,000 ,, ...	Clay and sand...	do ...	do ...	do ...	do ...	do ...	do	
Park, Mahaicony ...	do ...	146	do	...	60,000 ,, ...	Unknown ...	do ...	do ...	do ...	do ...	do ...	do	
Diamond, Demerara River...	do ...	146	do	...	46,000 ,, ...	do ...	do ...	do ...	do ...	do ...	do ...	do	
Drill, Mahaicony ...	do ...	Unknown	do	...Ferruginous, saline ...	(No vary of flow during drought)	do ...	6" ...	do ...	do ...	do ...	do ...	do	
Vreed-en-Hoop, W.B. ... (Three wells.)	March, 1912	238	do	...Good taste and colour, used for cattle and a few people. Ferruginous, saline, undrinkable, might be rendered palatable. Water is not fit for drinking, was much used during drought.	Used to flow 800 glns. (Is now choked with bush and refuse)	do ...	Unknown	do ...	do ...	do ...	do ...	A. E. Patoir	
Carlton Hall, Mahaicony ... (Two wells.)	Unknown	Unknown	do	...Potable. Good in taste and colour, used for cattle, very far from habitation near waterside.	Unknown ...	do ...	do ...	do ...	do ...	do ...	do ...	Est. J. Gomes	
Bel Air	do ...	do ..	do	...Disused and blocked ...	do ...	do ...	do ...	do ...	do ...	do ...	do ...	Unknown	
Bygardal	do ...	do ...	do	...The water is not good, it is used for cattle.	do ...	Passes through clay and sand	3" ...	do ...	Steel tube ...	do ...	Mohn		
Belfield				Not been in use for some time, but was cleaned out and opened during recent drought			3"			No pumps are used		M'nger. Pln.	
Enmore							3"					Nonpareil	
Springhall	do	do	do	The water is used for horses and cattle, and also for washing purposes. Taste brackish and metallic The water is very little used now.	Flows freely ...	do ...	3"	do ...	Unknown ...			,, Enmore	
Unity					Flow seems to be about 150 to 200 glns. per day		3½"					C. Reis	
Vigilance							3½"					Cow-mind'rs	
Broomhall (situated at waterside), E.C.	Unknown (in Dutch time)	do	do	Good taste and colour, used by cattle, and people for washing: was used all through drought.	Flows continually, was not affected by drought	Clay and sand...	Unknown	Unknown ...	do ...	Unknown	...	do	
Friendship, E.C. ...	Unknown	do ...	do	Water only fit for cattle and washing, colour—clear, tastes of iron.	Flowed freely during drought	Unknown ...	do ...	do ...	do ...	No pump is used...		Mrs. Gomes	
Lilliendaal, E.C. ...	do ...	do ...	do	Safe for animals to drink, contains salt and iron which gives it a faint taste, not likely to be injurious to health Water is used by cattle.	24,000 glns. No vary of flow during recent drought	do ...	do ...	do ...	do ...	do ...		Village Authorities	
Strangroen, E.C. ...	do ...	do ...	do	...Good taste and colour, in continuous use by people, cattle and Rice Factory.	Was not affected through drought	Clay and sand...	3" ...	do ...	do ...	Unknown	...	Manager, Bel Air	
BERBICE.												Pereira Jardine	
Alness or Salton (Ketting dam) Corentyne Coast.	Dec., 1907	235	700	Saline, undrinkable, except in time of scarcity.	19,570 glns. ...	Unknown ...	Unknown ...	(Bores are believed to be same throughout)	Unknown ...	(No pumps anywhere so far as is known)		P.W.D.	

Digitized by Google

BERBICE—(CONTD.)

LIST OF ARTESIAN WELLS—(CONTINUED.)

No.	Position.	Date sunk.	Depth.	Cost.	Quality and quantity of water used, who uses, and whether continuously used.	Flow per day.	Any information re Strata and thickness of each.	Bore.	Is bore same throughout?	Casing of Well (i.e., Steel.)	Kind of pump used, and if water requires pumping, and whether on examination pump was in order.	In whose charge.	Vary of flow through recent drought.
			Feet.	$									
	No. 1 Bramfield, E.C. ...	Unknown	280	900	*Used by people for drinking and cooking.* Good to excellent.	103,680 glns. ...	*No vary during drought*	3" ...	(Bores are believed to be same throughout.)	Unknown ...	(No pumps anywhere so far as is known.)	Proprietor	
	No. 2 ,, ,, ...	...	286	900	Ferruginous, potable, undrinkable, might be made palatable with treatment.	32,000 ,, ... *Flow same as when sunk 4½ years ago*		6" ...					
	Bush Lot, Corentyne Coast..	*During 1908*	236 *(176)*	Unknown	Ferruginous, undrinkable, but might be rendered fairly palatable with treatment. *Used for cattle.*	120,000 glns ... *2,600 ,, ... No vary during recent drought*	Coarse sand ...	3" ... *2'*	do ...	do ...	do ...	Unknown	
	No. 1 East Lothian ...	Unknown	220	do	Saline, drinkable, but not palatable.	54,000 glns. ...	White sand ...	4½" 6"	do ...	do ...	do ...	do	
	No. 2 East Lothian ...		184			140,000 ,, ...		3" 6"					
	No. 3 East Lothian ...		196		*Good, always in use by people and cattle.*	170,000 ,, ... *About 30,000*	Fine sand ...	*3"*					
	Corentyne Coast.												
	Friends, E.B. River ...	do ...	156'5"	do ...	Saline undrinkable, except in times of scarcity. *Quality good, continually used in dry weather.*	130,000 glns. ... *No vary during drought*	do ...	Unknown	do ... *(Height in*	do ... *well water*	do ... *rises 2½ ft.)*	do	
	Friendship or Nurney (Ketting dam) Corentyne Coast	June, 1905	188	700	Superior to trench water ...	4,944 glns.	Sand reef 3 ft. Caddy 4 ,, Alluvial Mud 27 ,, Brown clay 76 ,, Grey clay 25 ,, Grey sand 15 ,, Dark leaves 1 ,, Blue clay 37 ,, White sand 12 ,,	do ... Water Water	(Bores are believed to be same throughout)	Unknown ...	(No pumps anywhere so far as is known.)	P.W.D.	
	Haversham or Kiltearn (Ketting dam) Corentyne Coast	June, 1905	130	700	Ferruginous, undrinkable, except in times of scarcity, might be made fairly palatable with treatment.	24,720 ,,	Sand reef 3 ,, Caddy 47 ,, Brown clay 45 ,, Red sand 25 ,, Grey clay 10 ,, White sand water	Unknown	do ...	do ...	do ...	Proprietor	
	Maida, Corentyne Coast ...	Unknown	207	Unknown	Potable	27,000 ,, ...	Unknown ...	do ...	do ...	do ...	do ...	P.W.D.	
	No. 51, Corentyne Coast ...	May, 1906	211	700	Ferruginous, saline, little better than diluted salt water.	9,888 ,, ...	White sand ...	do ...	do ...	do ...	do ...	do	
	No. 63, Corentyne Coast ...	June, 1906	216	700	Superior to trench water ...	73,000 ,, ...	Unknown ...	do ...	do ...	do ...	*Height in well water rises 2"*	Proprietor	
	No. 9, E.C.	*March, 1908*	252 *(280)*	900	*Quality good, continually in use by inhabitants.*	72,000 ,, ... *Water was heavier during drought*	... do ...	*3"* ...	... do ...	... do ...	do ...	Unknown	
	Seawell E.C.	Unknown	183	Unknown	Saline, undrinkable ... *Good for cattle.*	20,000 glns. ...	do ...	*3"* *Steel tube*	do ...	do ...	do ...	do	
	Tarlogie, Corentyne Coast...	do	224	do ...	Unknown	6 300 ,, ...	Coarse sand ...	3" ...	do ...	do ...	do ...	Village Authority	
	Whim, Corentyne Coast ...	July, 1901	175	do	Good to excellent, good potable aluminous (abnormal), drinkable, but not palatable, might be made fairly palatable with treatment.	24,000 ,, ...	Unknown ...	Unknown	do ...	do ...	(No pumps anywhere so far as is known)		

Digitized by Google

No. 1 Washington	Unknown	96	do	Very good colour, but taste not good.	No vary of flow during recent drought	Brown sand		do	do	do		
No. 2		122		Ferruginous-saline, undrinkable		Grey sand						
No. 3 West Coast		211		Used for cattle		do	3"					
No. 4		320		Unknown		White sand						
Williamstead, W.C.	do	300	do	Ferruginous, ferruginous-saline	Unknown	do	Unknown	do	do	do		Proprietor
Belladrum, W.C.	do	Unknown	do	undr nkable, except in times of scarcity might be rendered palatable with treatment.	do	Unknown	do	do	do	do		Unknown
New Amsterdem	do	do	do	Saline, undrinkable	do	do	do	do	do	do		do
Rosignol, W.C.	do	do	do	Used for all purposes.								
				Ferruginous, ferruginous-saline undrinkable, might be rendered palatable.	do	do	do	do	do	do		do
Blairmont, Pln.	*About 1820*	*300*	*do*	*Water was used for drinking, but has not been used for some considerable time; water clear, tastes of iron.*	*About 300 glns. The well is now practically choked, varied during the drought*	*Unknown*	*4" Cast iron tube*	*Unknown*	*Unknown*	*Unknown*		*M'nger, Pln. Blairmont*
No. 41	*Unknown*	*90*	*do*	*No use for human consumption, cattle used it during drought when no other was to be had.*	*Flow unaltered during drought*	*do*	*7½ pieces of 3" pipe were put down.*	*do*	*do*	*do*		*Unknown*
22, Main Road, N/A.	*do*	*do*	*do*	*Is used for washing purposes*	*The flow is very feeble*							
Stanleytown	*do*	*do*	*do*	*Unknown*	*Unknown*	*do*	*Unknown*	*do*	*do*	*Water flows, no pump.*		*do*
					Ceased to flow	*do*	*do*	*do*	*do*	*Unknown*		*do*

ESSEQUIBO.

La Bagatelle, Leguan	Sept., 1907	163	695	*Water clear and sweet, soil sand.*	Unknown	Unknown	Unknown	Bores are believed to be same throughout) 4"	Unknown	(No pumps anywhere so far as is known)		P.W.D.
	July	*(300)*										
Leguan	Unknown	240	Unknown	Unknown	9,000 glns.	do	do	do	do	do		Proprietor
Maria's Pleasure, N½ lot 83, Sec. A.	June, 1906	181	700	*Clear, sometimes milky and sweet.*	7,678 ,,	White sand	do	3¼	do	*No pump*		Village Authority
Wakenaam	*Jany. 1906*	*(375)*	*600*	Excellent drinking, superior to trench water but is not palatable, but might be made so with treatment	*8,000 No vary during drought*	*Passes through sandy loam*						
				Used by people in district.								
Marionville, Wakenaam	*July, 1906*	295	*800*	Ferruginous, ferruginous-saline good potable.	134,000 glns.	White sand	do	do	do	do		Proprietor Plantation
		(176)		Drinkable, but not palatable, but might be rendered fairly palatable with treatment.	*70,000* ,,	*Does not work*	*now, got*	*choked 3*	*years ago.*			
*Success, Leguan**	*Aug. 1907*	*300*	*700*	*Clear and sweet, used by residents in Success.*	*No vary during drought*	Unknown	Unknown	Unknown	Unknown	do		*Put down by J.P. Santos now owned by Gobin Maraj*

* *N.B.—Following remarks apply to all Government Wells:—*
Mr. Wardle who sank most of the Wells was very secretive as to their data. He guaranteed to make Wells which would flow, but considered the details his own property.

Public Works Department,
1st March, 1913.

Digitized by Google

Government

GOVERNMENT SECRETARY'S OFFICE,

361.

HIS Excellency the Governor directs the publication, for month of April, 1913.

By Command,

BRITISH

MONTHLY ABSTRACT ACCOUNT OF RECEIPTS AND

RECEIPTS.	In the month of April, 1913.
Net Balance	$ 153,411 12
HEADS OF REVENUE.	
Customs	$ 143,633 85
Port, Harbour and Light Dues	5,538 09
Excise and Licences	56,191 48
Internal Revenue (not otherwise classified)	6,165 82
Fines, Fees of Court or Office, Payments for specific services and reimbursements in Aid	10,440 32
Post Office Telegraphs and Telephones	9,740 34
Rents	4,078 94
Forest and Mines	11,319 68
Interest	241 66
Miscellaneous	657 36
Total Ordinary Revenue	$ 248,007 54
Sale of Crown Lands	187 50
Sale of Colony Lands	556 93
Interest on Surplus Revenue	84 00
Refunds of Loans made by the Colony	3 82
Total Revenue	$ 248,839 79
MATTERS OF ACCOUNT.	
Advances	$ 21,989 95
Imprests	969 88
Deposits	299,108 28
Loans—Corporations	3 82
Repayments by Corporations of Loans (Res. Funds)	5,195 60
Crown Agents—For Investment, Savings Banks, &c.	26,132 20
Remittances between Chests	61,532 48
Remittances Crown Agents	26,577 66
Drafts Crown Agents	721 20
Advances made the Colony by the Crown Agents	96,000 00
Total Matters of Account	$ 538,231 07
Total Revenue and Matters of Account, etc...	$ 787,070 86
Balance brought down	153,411 12
Total	$ 940,481 98

Digitized by Google

Notice.

Georgetown, Demerara,
15th August, 1913.

general information, of the following Financial Statements for the

GUIANA.

CLIFTON GRANNUM,
Acting Government Secretary.

PAYMENTS FROM 1ST TO 30TH APRIL, 1913.

PAYMENTS.	In the month of April, 1913.
HEADS OF EXPENDITURE.	
The Governor	$ 2,559 45
Legislature	8 50
Government Secretary	1,557 75
Audit Office	1,510 64
Treasury	1,531 16
Customs	3,960 26
Commissaries Department	2,619 64
Harbours and Pilotage	680 50
Lands and Mines	4,922 04
Immigration	1,895 61
Local Government Board	658 71
Registration, Birth, &c.	1,054 46
District Commissioners	166 52
Supreme Court	4.198 58
Law Officers	1,088 69
Magistrates	3,412 33
Official Receiver	489 00
Police	17,182 09
Prisons	1,319 20
Ministers of Religion	7,048 02
Poor	405 00
Medical	7,494 28
Hospitals, Asylums and Dispensaries	5,776 47
Bacteriological	560 42
Queen's College	1.054 33
Primary Education	8.549 82
Education—Miscellaneous	78 20
Industrial School	199 06
Orphan Asylum	58 00
Post Office	4,060 00
Science and Agriculture	2,108 23
Militia and Volunteers	770 25
Pensions—Public Officers	14,640 19
Do. Pilotage	307 45
Do. Widows and Orphans' Fund	7,799 85
Do. Police Reward Fund	1,605 18
Do. Gratuities	81 00
Subventions—Municipal	1,500 00
Other Subventions	16,590 00
Miscellaneous	2,613 66
Public Debt	15.147 00
Colonial Civil Engineer	3,323 52
Public Works (Annually Recurrent)	2,587 13
Roads and Waterways	18.009 35
Sea Defences	6,001 13
Total Ordinary Expenditure	$ 179,182 77
Extraordinary—	
Public Works	262 85
Total Expenditure	$ 179,445 62
Extraordinary Expenditure on Loan Works	2,796 83
Total Expenditure from General Revenue	$ 182,242 45
MATTERS OF ACCOUNT.	
Advances	$ 16,807 08
Imprests	8,735 04
Deposits	305,325 74
Loans—Ordinances	3 82
Deposits—Investments	416 41
Crown Agents—For Investment, Savings Banks, &c.	26,132 20
Remittances between Chests	61.532 48
Remittances Crown Agents	114,633 96
Drafts Crown Agents	566 40
Advances made the Colony by the Crown Agents	62,400 00
Total Matters of Account	$ 596,553 13
Total Payments and Matters of Account, etc	$ 778,795 58
Balance on 30th April, 1913	161.686 40
Total	$ 940,481 98

Bills maturing in hands of the Crown Agents	$ 144,000 00
Bills in transit to the Crown Agents	6 659 52
	$ 150.659 52

GEO. D. BAYLEY,
Acting Receiver General.
July, 1913.

Digitized by Google

DISTRIBUTION OF BALANCES AT 30TH APRIL, 1913.

		Debits.	Credits.
1. Treasury, Georgetown—	Colonial Bank	$ 45,476 24	...
	Cheques outstanding	...	$ 7,899 66
	B. G. Bank	71,526 16	...
	Cheques outstanding	...	13,597 69
	Cash in Chest	9,902 41	...
2. North Western District—	B. G. Bank	470 62	...
	Cash in Chest	2,767 85	...
3. Crown Agents—	Cash	7,943 72	...
4. Comptroller of Customs—	B. G. Bank...	7 68	...
5. Colonial Civil Engineer—	Colonial Bank	9,646 46	...
	Cheques outstanding	...	1,426 82
	Cash	3,255 01	...
7. Postmaster General—	B. G. Bank	5,350 30	...
	Cheques outstanding	...	1,679 92
	Cash	28,944 45	...
8. Registrar—	Colonial Bank	1,166 52	...
	Cheques outstanding	...	166 93
Net Balance ...	... ...	...	161,686 40
		$ 186,457 42	$ 186,457 42

Digitized by Google

COMPARATIVE STATEMENT OF REVENUE AND EXPENDITURE FOR THE PERIODS ENDED 30TH APRIL, 1912, AND 30TH APRIL, 1913, AND OF THE REVENUE FROM 1ST TO 30TH APRIL, 1913, WITH THE PROPORTION OF THE ESTIMATE FOR THE SAME PERIOD.

REVENUE.	Period from 1 April, 1912, to 30 Apl., 1912.	Period from 1 April, 1913, to 30 Apl., 1913.	Increase in 1913-14.	Decrease in 1913-14.	Proportion of Estimate to 30 Apl., 1913.	Increase.	Decrease.
	$ c.	$ c.	$ c.	$ c.	$ c.	$ c.	$ c.
Customs	124,304 87	143,633 85	19,328 98	...	134,375 00	9,258 85	...
Port, Harbour and Light Dues ...	4,200 87	5,538 09	1,337 22	...	5,583 00	...	44 91
Excise and Licences..	57,048 32	56,191 48	...	856 84	45,694 00	10,497 48	...
Internal Revenue (not otherwise classified) ...	4,831 03	6,165 82	1,334 79	...	7,909 00	...	1,743 18
Fines, Fees of Court or Office, Payments for special services and reimbursements in Aid ...	8,329 43	10,440 32	2,110 89	...	8,762 00	1,678 32	...
Post Office Telegraphs and Telephones ...	9,922 18	9,740 34	...	181 84	7,491 00	2,249 34	...
Rents	3,858 31	4,078 94	220 63	...	1,955 00	2,123 94	...
Forests and Mines ...	10,203 80	11,319 68	1,115 88	...	9,521 00	1,798 68	...
Interest	2,795 78	241 66	...	2,554 12	4,742 00	...	4,500 34
Miscellaneous ...	60 69	657 36	596 67	...	754 00	...	96 64
Total Ordinary Revenue...	$ 225,555 26	248,007 54	26,045 06	3,592 80	226,786 00	27,606 61	6,385 07
Sale of Crown Lands	287 67	187 50	...	100 17	250 00	...	62 50
Sale of Colony Lands	259 69	556 93	297 24	...	233 00	323 93	...
Premium on Grants, Leases, &c. ...	...	...	...	...	8 00	...	8 00
Interest on Surplus Revenue ...	...	84 00	84 00	...	228 00	...	144 00
Refunds of Loans made by the Colony	982 69	3 82	...	978 87	2,735 00	...	2,731 18
Total Revenue ...	$ 227,085 33	248,839 79	26,426 30	4,671 84	230,240 00	27,930 54	9,330 75
TOTAL EXPENDITURE	$ 164,955 44	182,242 45	17,287 01				

GEO. D. BAYLEY,
Acting Receiver General.

The Treasury,
Georgetown, 25th July, 1913.

Digitized by Google

Proclamation.

BRITISH GUIANA.

By His Excellency Sir WALTER EGERTON, Knight Commander of the Most Distinguished Order of Saint Michael and Saint George, Governor and Commander-in-Chief in and over the Colony of British Guiana, Vice-Admiral of the same, &c., &c., &c.

L.S.

WALTER EGERTON.

WHEREAS I have received a despatch dated the 11th day of July, 1913, from His Majesty's Secretary of State for the Colonies informing me that His Majesty will not be advised to exercise his power of disallowance in respect of the following Ordinance, vizt.:— No. 8 of the year 1913, entitled:

"An Ordinance to fix a tariff of Duties "on Goods imported into this "Colony."

I DO HEREBY Proclaim and make known the same to the Inhabitants of this Colony.

Given under my Hand and the Public Seal of the Colony, at the Guiana Public Buildings, Georgetown, Demerara, this 12th day of August, 1913, and in the Fourth year of His Majesty's Reign.

GOD SAVE THE KING!

By His Excellency's Command,

G. BALL GREENE,
Acting Assistant Government Secretary.

Government Notices.

GOVERNMENT SECRETARY'S OFFICE,
Georgetown, Demerara,
15th August, 1913.

362. REFERRING to Government Notice No. 352 of the 2nd instant, Harry Bamford, Esquire, Steward, Public Hospital, Georgetown, has returned to the Colony from leave of absence and resumed the duties of his office on the 7th instant.

363. 15th August, 1913.

REFERRING to Government Notice No. 300 of the 12th July Mr. Stephen Arthur, Marshal, in the Registrar's Office, has returned from leave of absence and resumed the duties of his office on the 11th instant.

364. 15th August, 1913.

HIS Excellency the Governor has been pleased to approve of the appointment of Mrs. Sophia Elvira Louisa Browne to be Deputy Registrar of Births and Deaths for Division No. 3 of the Berbice River District, *vice* Mr. Charles Henery who has left the District.

By Command,

CLIFTON GRANNUM,
Acting Government Secretary.

Militia and Volunteer Orders.

BY COLONEL G. C. DE RINZY,
Commandant, British Guiana Local Forces,
Headquarters, Georgetown,
15th August, 1913.

DUTIES.

1. N.C. Officer on duty for the ensuing week:— Corpl. McWatt.
Next for duty:—Sergt. Pearce.

ARTILLERY.

PARADES.

2. The following is the detail of parades for the ensuing week:—
Tuesday, 4 p.m.—Target Practice at the Rifle Ranges. Practices No. 1, 2, 3, and 4 at 100 and 200 Yards.
Thursday, 4 p.m —Target Practice at the Rifle Ranges. Practices 5, 6, 7, and 8 at 200 and 300 Yards. Paid.

LEAVE.

3. Leave of absence has been granted to No. 2350 Gr. Harrison from 15th August to 15th October, 1913.

VOLUNTEERS.

PARADES.

4. The following is the detail of parades for the ensuing week:—
Tuesday, 4 p.m.—Target Practice at the Rifle Ranges. Practices 1, 2, 3, and 4 at 100 and 200 Yards.
Friday, 4 p.m.—Target Practice at the Rifle Ranges. Practices 5, 6 7, 8, and 9 at 200, 300, and 500 Yards.
N.C. Officers and men are asked to make every endeavour to be present at the Ranges on the dates mentioned.

A. B. ROSE, Captain,
Staff Officer, Local Forces.

Registrar's Notices.

BRITISH GUIANA.—REGISTRAR'S OFFICE.

WHEREAS the following Account has been rendered to this Office, viz., the Account and Vouchers of Bartholomew Austin Day, of Georgetown, as Administrator of the Estate of B. J. L. Day, deceased, for the period 9th March, 1912, to 14th August, 1913.

NOTICE is hereby given to all parties interested that the said Account and Vouchers will remain at this Office for the space of Three Weeks from the 16th day of August, 1913, and all parties interested having objections to the said Account and Vouchers must state the same in writing during Office hours within the said period of Three Weeks, after the expiration of which the said Account and Vouchers will be submitted to the Accountant of Court for examination and report.

Georgetown, Demerary, this 14th day of August, 1913

B. S. NEWSAM,
Acting Registrar.

REGISTRAR'S OFFICE,
British Guiana,
31st July, 1913.

IN the matter of the application by Frederick Lamplough, Consulting Engineer, of 53a Pall Mall, London, England, for a patent for an invention for "Improvements in or relating "to a process and apparatus for the conversion "of heavy hydrocarbons into lighter hydro-"carbons."

I DO hereby intimate to all to whom it may concern that on the 29th July, 1913, I accepted a complete specification of the said invention, and that any person may, within two months from the date of this advertisement of my acceptance of the said complete specification, give notice in writing, at the Registrar's Office aforesaid, of opposition to the grant of the said patent, in terms of section 10 (1) of the Patent Ordinance, 1902.

B. S. NEWSAM,
Acting Registrar.

Digitized by Google

REGISTRAR'S OFFICE,
British Guiana,
1st August, 1913.

In the matter of the application by Joseph Arthur King, of 237, Camp Street, Georgetown, in the colony of British Guiana, Solicitor, for a Patent for an invention for "Improvements relating to the extraction of juice from sugar cane and similar saccharine material."

I DO hereby intimate to all to whom it may concern that on the 1st August, 1913, I accepted a complete specification of the said invention, and that any person may, within two months from the date of this advertisement of my acceptance of the said complete specification, give notice in writing, at the Registrar's Office aforesaid, of opposition to the grant of the said Patent in terms of section 10 (1) of the Patent Ordinance, 1902.

B. S. NEWSAM,
Acting Registrar.

Transports and Mortgages.

Counties of Demerary & Essequebo.

30TH AUGUST, 1913.

[FIRST PUBLICATION.]

THE following TRANSPORTS and MORTGAGES are intended to be passed before one of Their Honours the Judges of the Supreme Court of British Guiana on any day after Saturday, the 30th day of August, 1913, which such Judge shall be pleased to appoint, viz.:—

1. By Mohabeer, male East Indian immigrant, No. 14,591, ex *Ellora*, 1882, of Plantation Houston, East Bank, Demerary, a FIRST MORTGAGE on lot number 27 (twenty-seven), part of 5¼ (five and one quarter) acres of land part of that part of Plantation Rome and Houston known as Plantation Houston, situate on the east bank of the river Demerary, in the county of Demerary, in the colony of British Guiana, said lot number 27 (twenty-seven) being laid down and defined on a diagram of a tract of land known as Meadow Bank, being a portion of the lands of Plantation Rome and Houston by A. S. Jeffrey, Sworn Land Surveyor, dated 17th July, 1879, and deposited in the Registrar's Office of British Guiana on the 14th September, 1880, and all the buildings and erections thereon,—to and in favour of The British Guiana Building Society, Limited, of lots Nos. 1, 2, and 3, High Street, Georgetown.

2. By Richard Lewis Ross, of lot 316, Middle Street, Georgetown, as the sole legatee under the last will and testament of Henrietta Pemberton, widow, deceased which said will was duly deposited in the Registrar's Office of British Guiana on the 17th day of May, 1912, TRANSPORT of the west half of the east half of the concession or lot number number 316 (three hundred and sixteen), situate in Cummingsburg district, city of Georgetown, county of Demerary and colony of British Guiana, with all the buildings and erections thereon, -to and in favour of Joaquin Miguel Ramos De Souza, of lot 308, Murray Street, Georgetown.

3. By Eustace Gordon Woolford, bachelor, of lots 134, 135, and 136, Young Street, Kingston, Georgetown, TRANSPORT of the west half of ot number 153 (one hundred and fifty-three) in that part of Georgetown called Lacytown as laid down and defined on the plan of the Town Districts, situated on the lands of the Vlissengen Estate, made by the Sworn Land Surveyor, Luke M. Hill, dated 17th June, 1879, and deposited in the Registrar's Office of the counties of Demerary and Essequebo on the first of November, 1879, said plan having been approved of by the Governor and Court of Policy on the 22nd of September, 1879, and deposited in the Registrar's Office aforesaid, in pursuance of the provisions of section sixty-four of Ordinance No. 2 of the year 1876 with all the buildings and erections thereon subject to the lien of the Receiver General of British Guiana,—to and in favour of The Mayor and Town Council of Georgetown.

4. By Parion Sawh, a native of this colony, residing at lot 18, Water Street, Georgetown, TRANSPORT of the south half of lot number 10 (ten), on the east side of the public road part of Plantation Richmond, in the county of Essequebo, in the colony of British Guiana, the said south half of lot number 10 (ten) being laid down and defined on a diagram of a portion of the front lands of the said Plantation by A. S. Jeffrey, Sworn Land Surveyor, dated 11th May, 1878, and deposited in the Registrar's Office of the counties of Demerary and Essequebo with all the buildings and erections thereon,—to and in favour of Behary, male, R of D, No. 71, Casual, 1902, also known as Behary Lall, of Richmond Front, Essequebo, Demerary.

5. By Gunputh, male East Indian immigrant, No. 29, ex *Adamant*, 1870, of La Bagatelle, Leguan, Essequebo, TRANSPORT of east half of east half of lot number 13 (thirteen), part of that part of Vertrowen and La Bagatelle, now called and known as Plantation Vertrowen, called La Bagatelle, situate on the Island of Leguan, in the county of Essequebo, in the colony of British Guiana, laid down and defined on a diagram by the Sworn Land Surveyor James Shanks, dated September, 1856, and deposited in the Registrar's Office of the counties of Demerary and Essequebo on the 4th of October, 1856, with the buildings and erections thereon, -to and in favour of the minor Jagnarain, a male native East Indian, No. 231, B.R., 1900, of La Bagatelle, aforesaid.

6. By James Williams, of lot L.L., Wortmanville, Georgetown, a FIRST MORTGAGE on the east half of the east half of lot L.L., part of Plantation Werk en-Rust, situate on the east sea coast of the River Demerary between Plantation Vlissengen on the north and Plantation La Repentir on the south, which said lot is known and described on a diagram of a section of the Lodge Village being part of Plantation Werk-en-Rust, situate in the county of Demerary, colony of British Guiana, by John Peter Prass, Sworn Land Surveyor, dated the 29th day of October, 1885, and deposited in the Registrar's Office of British Guiana on the 11th day of December, 1885, subject to the following conditions, that is to say, that no house or building shall at any time hereafter be erected or put up by the purchaser within three roods of the edge of the road in front of the said lot and that he shall keep up in good order the said roads and the drains parallel thereto to the extent of the façade of the said quarter lot and on all the buildings and erections thereon,—to and in favour of Louisa Clarke, the wife of Nathaniel Clarke, of lot 66, Upper Bent Street, Georgetown.

7. By Sital, otherwise known as Sitaul, male native East Indian, B.R., No. 1812 of 1886, of Abary, Mahaicony, East Coast, Demerara and Beendeal, male native East Indian, B.R., 444 of 1872, of Abary aforesaid, A FIRST MORTGAGE on, *firstly*, a piece of land 12 (twelve) roods façade by 300 (three hundred) roods in depth being part of a tract of land situate on the left bank of the Abary Creek, in the county of Demerary and colony of British Guiana, commencing at a point 405 roods above the upper side-line dam at lot No. 1, and extending thence upwards in façade S 16° 18' W 100 roods by a mean depth N 73° 42' W 300 roods and containing one hundred acres as shown on a diagram thereof by F. U. Tronchin, acting Government Surveyor, dated 16th November, 1897, and annexed to the original Grant 1773, of the said tract of land, the said piece of land hereby transported commencing from the southern boundary of a piece of land part of the said tract of land sold to Jewdhun and extending in a southerly direction subject to the conditions contained in the said Grant, with out the buildings and erections thereon, the property of Sital aforesaid; and *secondly*, lot J., part of the eastern half of the abandoned plantation Abary, situate on the sea coast east of the Demerara River, in the county of Demerary, bounded on the east by the abandoned plantation Sans Souci, on the west by the abandoned plantation Catharine, on the north by the sea and on the south by the savannah, the said lot being laid down and defined on the diagram made by the Sworn Land Surveyor, E. Chalmers, dated 2nd June, 1893, and deposited in the Registrar's Office of British Guiana on the 6th of January, 1894, the property of Beendeal aforesaid,—to and in favour of Mohbir Sing, male East Indian immigrant, No. 37,240, ex *Ganges*, 1888, of Supply Village, Mahaicony, East Coast, Demerara.

8. By Getton (native), male East Indian, residing at Plantation Dochfour, East Coast, Demerary, TRANSPORT of a piece of land part of the tract of Crown land, situate, lying, and being on the right bank of the Mahaicony creek, commencing at a paal 270 roods below the mouth of Reece creek and extending thence S. 70° E. 324¼ roods, thence S. 20° W. 100 roods thence, N. 70° W. 275¾ roods, in the county of Demerara and colony of British Guiana, and containing 100 acres as shown on a diagram by George D. Bayley, Government Surveyor, dated the 5th day of February, 1900, and annexed to Grant No. 2,370, the said piece of land hereby transported having a façade of 5 (five) roods, commencing 46 roods from the western extremity the northern boundary and extending in a southerly direction by the whole depth of said Grant subject to the conditions contained in the said Grant,—to and in favour of Sunnichur, male, B.R., No. 875, of 1883, of Plantation Novar, Mahaicony.

9. By Jose Joaquim Henriques, of Virginia Village, East Coast, Demerara, TRANSPORT of the east half of lot number 11 (eleven), part of Plantation Virginia, situate on the west bank of the Mahaica creek, in the county of Demerary, and known as such

Digitized by Google

on a chart thereof by the Sworn Land Surveyor Cathcart Chalmers, dated Demerara, 1st May, 1868, and deposited in the Registrar's Office of the counties of Demerary and Essequebo on the 2nd day of June, 1868,—to and in favour of Jednaut, male East Indian B.R., No. 516 of 1873, of Virginia village, aforesaid.

10. By Jednaut, male, East Indian B.R., No. 516 of 1873, of Virginia Village, East Coast, Demerara, TRANSPORT of seven undivided seventy-second parts or shares of and in lot number 38 (thirty-eight), situate at Virginia Village, Mahaica, East Coast, Demerary, save and except the buildings thereon,—to and in favour of Manoel da Silva, of Virginia Village, aforesaid.

11. By Mohabeer, male East Indian Immigrant, No. 300, ex *Pandora*, 1877, of Meadow Bank, East Bank, Demerary, TRANSPORT of, *firstly*, the east half of lot number 137 (one hundred and thirty-seven), part of the western half of Plantation La Penitence, situate on the east bank of the river Demerary, in the county of Demerary, in the colony of British Guiana, the said east half lot number 137 (one hundred and thirty-seven) being laid down and defined on a diagram of a portion of the front lands of the said Plantation La Penitence, showing the extension of the lots known as Albouystown, made by John Peter Prass, Sworn Land Surveyor, dated the 23rd day of February, 1888, and deposited in the Registrar's Office of British Guiana on the 24th day of November, 1888, with the buildings and erections thereon; and *secondly*, the east half of lot number 17 (seventeen), said half lot measuring 16 (sixteen) Rhynland roods in length, by five and one-fifth Rhynland roods in breadth, being part of that part or portion of Plantation La Penitence, situate on the east bank of the River Demerara, in the colony of British Guiana, extending from low water mark eastward 500 roods in depth by the whole breadth of the said Plantation and known as Albouystown, which said lot is laid down and defined on a diagram of part of Albouystown, being part of the lands of the said plantation La Penitence, made by the Sworn Land Surveyor John Peter Prass, dated 5th June, 1886, and deposited in the Registrar's Office of British Guiana on the 9th day of October, 1886, —to and in favour of Bismilla, single female East Indian immigrant, No. 87,048, ex *Mersey*, 1900, of Meadow Bank, aforesaid.

12. By Mohabeer, male East Indian immigrant, No. 300, ex *Pandora*, 1877, of Meadow Bank, East Bank, Demerary, TRANSPORT of, *firstly*, an undivided half part or share of and in lot number 23 (twenty-three), part of five and a quarter acres of land, part of that part of Plantation Rome and Houston, known as Plantation Houston, situate on the east bank of the river Demerara, in the county of Demerary and colony of British Guiana said lot number 23 (twenty-three) being laid down and defined on a diagram of the said five and a quarter (5¼) acres of land by T. G. Wight, Sworn Land Surveyor, dated 20th August, 1873, with all the buildings and erections thereon; and *secondly*, the west half of lot number 2 (two), situate in the village of Meadow Bank in the Meadow Bank Village Sanitary District, in the county of Demerary and colony of British Guiana, with the buildings and erections thereon,—to and in favour of the minor Joseph Sarjoo, a creole East Indian, of Meadow Bank, aforesaid.

13. By John Patrick McLennan, of Friendship Village, East Coast, Demerary, a FIRST MORTGAGE on east half of lot number 9 (nine), section B; east quarter of lot number 53 (fifty-three), section A; east quarter of lot number 8 (eight), section C, east quarter of lot number 64 (sixty-four), section D; east quarter of lot number 7 (seven), section E, Buxton, in the Buxton and Friendship Village Sanitary District, in the county of Demerary and colony of British Guiana, and on all the buildings and erections thereon save and except a two-room building thereon belonging to Mary Thomas,—to and in favour of The British Guiana Building Society, Limited, of lots Nos. 1, 2 and 3, High Street, Georgetown

14. By the Colony of British Guiana, TRANSPORT of, *firstly*, cultivation lot number 297 (two hundred and ninety-seven), section B, part of Plantation Triumph, situate on the east sea coast of the county of Demerara and colony of British Guiana, said lot being laid down and defined on a plan of portion of the said plantation by L. M. Nightingale, Government Surveyor, dated 20th March, 1911, and deposited in the Registrar's Office on the 11th July, 1912; and *secondly*, house lot number 169 (one hundred and sixty-nine), on the eastern half of Plantation Triumph, situate on the east sea coast of the county of Demerara in the colony of British Guiana, said lot being laid down and defined on a plan of a portion of the said plantation by James A. P. Bowhill, acting Fourth Government Surveyor, dated 8th October, 1895, and deposited in the Registrar's Office on the 22nd October, 1895,—to and in favour of Matadin, No. 72,034, ex *Elbe*, 1895, a male East Indian immigrant residing at Plantation Triumph.

15. By the Colony of British Guiana, TRANSPORT of house lot number 32 (thirty-two), part of the front lands of Plantation Windsor Forest, *cum annexis*, situate on the west sea coast of the county of Demerara and colony of British Guiana, said lot being laid down and defined on a plan of portion of the front lands of the said plantation by A. J. Cheong, Government Surveyor, dated 11th January, 1912, and deposited in the Registrar's Office on the 26th June, 1912, to and in favour of Alibaksh, No. 85,667, ex *Forth*, 1900, a male East Indian immigrant residing at Plantation Windsor Forest.

16. By the Colony of British Guiana, TRANSPORT of cultivation lot number 159 (one hundred and fifty-nine), section B, part of Plantation Triumph, situate on the east sea coast of the county of Demerara and colony of British Guiana, said lot being laid down and defined on a plan of a portion of the said plantation by L. M. Nightingale, Government Surveyor, dated 20th March, 1911, and deposited in the Registrar's Office on the 11th July, 1912,—to and in favour of Musafir Rai, No. 98,982, ex *Moy*, 1905, a male East Indian immigrant residing at Plantation Triumph.

17. By the Colony of British Guiana, TRANSPORT of cultivation lot number 100 (one hundred), section A, part of Plantation Triumph, situate on the east sea coast of the county of Demerara and colony of British Guiana, said lot being laid down and defined on a plan of a portion of the said plantation by L. M. Nightingale, Government Surveyor, dated 20th March, 1911, and deposited in the Registrar's Office on the 11th July, 1912,—to and in favour of Ram Jiawan, No. 100,226, ex *Rhone*, 1905, a male East Indian immigrant residing at Plantation Triumph.

18. By the Colony of British Guiana, TRANSPORT of the north half of house lot number 16 A (sixteen A), part of the front lands of Plantation Windsor Forest, *cum annexis*, situate on the west sea coast of the county of Demerara and colony of British Guiana, said lot being laid down and defined on a plan of portion of the front lands of the said plantation by A. J. Cheong, Government Surveyor, dated 11th January, 1912, and deposited in the Registrar's Office on the 26th June, 1912, —to and in favour of Ramnarain, male, B.R., No. 108 of 1871, residing at Plantation Windsor Forest.

19. By the Colony of British Guiana, TRANSPORT of cultivation lot number 138 (one hundred and thirty-eight), section A; part of Plantation Triumph, situate on the east sea coast of the county of Demerara and colony of British Guiana, said lot being laid down and defined on a plan of portion of the said plantation by L. M. Nightingale, Government Surveyor, dated 20th March, 1911, and deposited in the Registrar's Office on the 11th July, 1912,—to and in favour of Bandhoo, No. 69,303, ex *Avoca*, 1895, a male East Indian immigrant, residing at Plantation Triumph.

20. By the Colony of British Guiana, TRANSPORT of the south half of house lot number 16A (sixteen A), part of the front lands of Plantation Windsor Forest, *cum annexis*, situate on the west sea coast of the county of Demerara and colony of British Guiana, said lot being laid down and defined on a plan of portion of the front lands of the said plantation by A. J. Cheong, Government Surveyor, dated 11th January, 1912, and deposited in the Registrar's Office on the 26th June, 1912,—to and in favour of Joseph Fung-kee-Fung, residing at Plantation Windsor Forest,

21. By Frederick Nathaniel Chambers, of lot 112, Third Street, Albert-town, in the city of Georgetown, a FIRST MORTGAGE on lot number 29 (twenty-nine), in that part of Georgetown called Queenstown Ward, as laid down and defined on the plan of the District, situated on the lands of the Thomas Estate, made by the Sworn Land Surveyor Luke M. Hill, C.E., dated 1st September, 1887, and deposited in the Office in Georgetown of the Registrar of the colony of British Guiana on the seventh day of April, 1888, in pursuance of the provisions of section six of Ordinance two of 1887, said lot number 29 (twenty-nine) being subject to the By-Laws and Regulations passed by the Mayor and Town Council on the 15th May, 1888, and sanctioned by the Governor and Court of Policy on the 10th July, 1888, and all the buildings and erections thereon,—to and in favour of The Demerara Mutual Life Assurance Society, Limited, of lots 1, 2 and 3, High Street, Robbstown, Georgetown.

22. By Louisa Beatrice Harris, the wife of and assisted as far as need be by her husband Fitz Newtown Harris, both of lot 244, Forshaw Street, Queenstown, in the city of Georgetown, a FIRST MORTGAGE, on the east half of lot number 244 (two hundred and forty-four), in that part of Georgetown called Queenstown Ward, as laid

Digitized by Google

down and defined on the plan of the District, situated on the lands of the Thomas Estate, made by the Sworn Land Surveyor Luke M. Hill, C.E., dat d 1st September, 1887, and deposited in the Office in Georgetown of the Registrar of the colony of British Guiana on the seventh day of April, 1888, in pursuance of the p ovisions of section six of Ordinance two of 1887, said east half of lot number 244 (two hundred and forty-four), being subject to the By-Laws and Regulations passed by the Mayor and Town Council on the 15th May, 1888, and sanctioned by the Governor and Court of Policy on the 10th July, 1888, and all the buildings and erections thereon,—to and in favour of The British Guiana Building Society, Limited. of lots Nos. 1, 2 and 3, High Street, Georgetown.

23. By Robert Edmond Dathorne, of lot O.O., Upper Hadfield Street. Wortmanville, in the city of Georgetown, a FIRST MORTGAGE on east half of east half of lot O.O., part of Plantation Werk-en-Rust, situate on the east bank of the river Demerary between Plantation Vlissengen on the north and Plantation LeRepentir on the south which said lot is known and described on a diagram of a section of the Lodge village being p rt of Plantation Werk-en-Rust, situate in the county of Demerary, colony of British Guiana, by John Peter Prass, Sworn Land Surveyor. dated the 29th day of October, 1885, and deposited in the Registrar's Office of British Guiana on the 11th day of December, 1885, subject to the following conditions, that is to say, that no house or building shall at any time hereafter be erected or put up by the purchaser within three roods of the edge of the road in front of the said lot and that he shall keep up in good order the said road and the drains parallel thereto to the extent of the façade of the said quarter lot and all the buildings and erections thereon,—to and in favour of The British Guiana Building Society, Limited, of lots Nos. 1, 2, and 3, High Street, Georgetown.

24. By Julio de Freitas, of lot 225, corner of Camp and New Market Streets, Georgetown, TRANSPORT of the west half of lot number 40 (forty), situate in North Freeburg district, city of Georgetown, county of Demerary, with all the buildings and erections thereon,—to and in favour of John Rodrigues Nascimento, of lot 21, Broad Street, Charlestown, Georgetown.

25. By Pomelia McCalmont, of Plantation Tenez Ferme, Canal No. 1, West Bank, Demerary, and Udasia, a female East Indian immigrant, No. 34,729, ex *British Peer*, 1887, of Tenez Ferme, aforesaid, the said Pomelia McCalmont hereby transporting her four and a half roods in the hereinafter mentioned nine roods of land and the said Udasia hereby transporting a half rood of the four and a half roods of the said nine roods which four and a half roods are in her name but a half rood thereof belonging to the said Pomelia McCalmont, TRANSPORT of five roods of land part of nine roods of land part of a piece of land 25 roods in façade part of Plantation Tenez Ferme, situate in Canal No. 1, west bank of the Demerara River, in the county of Demerary and colony of British Guiana, the said 9 (nine) roods of land transported on the 19th October, 1907, commencing 91 roods from the eastern boundary of the said Plantation and extending in a westerly direction by the whole depth of the said Plantation the said five roods of land hereby transported commencing 95 roods from the eastern boundary of the said plantation and extending in a westerly direction by the whole depth of the said plantation, the buildings on the said 5 roods of land being the property of Joseph de Souza,—to and in favour of the said Joseph de Souza, of Tenez Ferme, aforesaid.

26. By John Robert Jeffrey, residing at lot 32, Third Street, Albert-town, Georgetown, Thomas Scott Jeffrey, of 1022, Addison Street, Philadelphia, Pa, United States of America, by his duly constituted attorney in this colony David Bishop of lot 69, Louisa Row, and Hadfield Street, Georgetown, which said power of attorney is duly recorded in the Registrar's Office of British Guiana, in the book of records, No 53 volume 2, folio 681, *et sequentibus*, and by the said David Bishop being the heirs instituted and appointed under the last will and testament of their deceased mother Margaret Jeffrey, born Hill, which said will was duly proved and deposited in the Registrar's Office of British Guiana on the 23rd day of August, 1912, TRANSPORT of west half lot number 34, (thirty-four), situate in Albert-town District, in the city of Georgetown, county of Demerary, in the colony of British Guiana, with the buildings thereon, subject to the right, title and interest of Eliza Howell, widow, in a certain agreement of lease executed on on the 13th November, 1902, by the executor of the said will in her favour, and save and except one building belonging to the said Eliza Howell,—to and in favour of Eugene Edwards, of lot 152, James Street, Georgetown.

27. By Ghildarny Pundit, No. 13,339, ex Ship *Howra*, 1882, a male East Indian immigrant of Den Amstel Village, West Coast, Demerary, as sole heir under the last will and testament of Poorunwasey, also called Purmnassy, No. 67,333, ex *Rhine*, 1894, deceased, agreeably with said last will deposited in the Registrar's Office on the 1st day of June, 1909, TRANSPORT of a piece of land part of the north half of a tract of land, situate on the left bank of the Mahaica creek, in the county of Demerary and colony of British Guiana, commencing at an iron paal opposite a point about 125 roods, above the mouth of the little Biabu creek and extending thence N. 71° 09′ W. 300 roods thence S. 18° 51′ W. 100 roods, thence S. 71° 09′ E. 300 roods and containing 100 acres as shownon a diagram by George D. Bayley, Government Surveyor, dated the 1st of February, 1900, and annexed to the Grant No. 2,335, of the said tract of land issued to Niamut Ali on the 1st June, 1900, the said piece of land being 19 (nineteen) roods façade commencing at a point thirty-one roods from the northern boundary of the said tract of land and extending in a southernly direction by the whole depth of the said tract of land subject to the conditions of the said Grant,—to and in favour of Bandhoo, male East Indian immigrant, No. 69,917, ex *Ganges*, 1895, of Mahaica creek, East Coast, Demerara.

Registrar's Office of British Guiana, Georgetown, Demerary, this 15th day of August, 1913.

B. S. NEWSAM,
Acting Registrar.

Counties of Demerary & Essequebo.

23RD AUGUST, 1913.

[SECOND PUBLICATION.]

THE following TRANSPORTS and MORTGAGES are intended to be passed before one of Their Honours the Judges of the Supreme Court of British Guiana on any day after Saturday, the 23rd day of August, 1913, which such Judge shall be pleased to appoint:—

1. By Emily Kathleen Cleare, born Johnson, assisted as far as need be by her husband Lawrence Delaney Cleare, both of lot 156, Cumingsburg, a FIRST MORTGAGE, on *firstly* the western portion of lot number 155 (one hundred and fifty-five), situate in North Cumingsburg, in the city of Georgetown, in the county of Demerary, described in three several transports thereof as follows:—part lot number 155 (one hundred and fifty-five), North Cumingsburg; the west middle part of lot number 155 (one hundred and fifty-five), twenty-eight feet façade, North Cumingsburg, and the west part of lot number 155 (one hundred and fifty five), measuring twenty-five feet from the edge of the trench, eastward, North Cumingsburg; with all the buildings and erections thereon; *secondly*, part lot number 155 (one hundred and fifty-five), situate in North Cumingsburg District, in the city of Georgetown, and county of Demerary measuring 84 (eighty-four) feet façade and bounded on the east by part of said lot number one hundred and fifty-five, belonging to the minor Jeannette Nutt and on the west by part of said lot number one hundred and fifty-five belonging to Catherine Baker, with all the buildings and erections thereon; *thirdly*, the east part of lot number 155 (one hundred and fifty-five), situate in North Cumingsburg District, in the city of Georgetown, county of Demerary, measuring 62 (sixty-two) feet from east to west, no buildings thereon; *fourthly*, the western two-fifths of the south half of lot number 156 (one hundred and fifty-six), situate in North Cumingsburg district, in the city of Georgetown, in the county of Demerary, agreeably with diagram thereof dated 23rd August, 1904, made by Luke M. Hill, Sworn Land Surveyor, and deposited in the Registrar's Office of British Guiana, on the 15th November, 1904, with all the buildings and erections thereon; and *fifthly*, the eastern three-fifths of the south half of lot number 156 (one hundred and fifty-six), situate in North Cumingsburg district, in the city of Georgetown, in the county of Demerary, no buildings thereon,—to and in favour of The British Guiana Mutual Fire Insurance Company, Limited, of lots Nos. 27, 28, and 29, corner of Robb and Hincks Street, Georgetown.

2. By Halkhori, No. 42,416, ex *Brenda*, 1889, a male East indian immigrant, residing at Plantation Triumph, East Coast, Demerary, TRANSPORT of cultivation lots numbers 37 (thirty-seven) and 38 (thirty-eight), section B, parts of Plantation Triumph, situate on the east sea coast of the county of Demerary and colony of British Guiana, said lots being laid down and defined on a plan of a portion of the said plantation by L. M. Nightingale, Government Surveyor, dated 20th March, 1911, and deposited in the Registrar's Office on the 11th July, 1912, —to and in favour of Ramlachan Rai, R. of D., No. 90,839, ex *Forth*, 1901, a male East Indian immigrant, of Triumph, aforesaid,

Digitized by Google

3. By Khedoo, male Indian immigrant, No. 340, ex *Utopia*, 1862, of La Bagatelle, Leguan, TRANSPORT of the south half of lot number 91 (*ninety-one*), situate in the village of Bagotville, in the county of Demerary, no building thereon,—to and in favour or Bhikan Sing, male East Indian immigrant, No. 97,960, ex *Lena*, 1904, of Nismes, West Bank, Demerara.

4. By Subrayon, male East Indian immigrant, No. 27,770, ex *Bayard*, 1885, as having been married in community of property to his deceased wife Alamelu, female East indian immigrant, No. 27,411, ex *Bayard*, 1885, and as father and natural guardian of his minor son Karpanem, B.R, No. 1227 of 1895, and by Sookorayee, female East Indian immigrant, No. 27,799, ex *Bayard*, 1885, singlewoman, the said Karpanem, and the said Sookorayee, being the heirs *ab intestato* of their deceased mother the said Alamelu, TRANSPORT of east half of east half of lot number 47 (forty-seven) south side of Craig back lands being a part and portion of that piece of land situate on the east bank of the Demerara river being the back lands of Plantation Craig and Good Success more particularly shown and delineated on the plan signed by James Allan Purser Bowhill, acting Commissioner of Lands and Mines, dated 30th June, 1907, and deposited in the Registrar's Office of British Guiana on 17th July, 1907, no buildings thereon,—to and in favour of Sookree, female East Indian, No. 463, B.R. of 1873, singlewoman, of Grove, East Bank, Demerara.

5. By Mary Alberta Best, singlewoman, of 38, Russell Street, Charlestown, Georgetown, TRANSPORT of one undivided third (⅓) part or share of and in lot number 12 (twelve), part of the abandoned Plantation Sans Souci *cum annexis*, situate in the Island of Wakenaam, in the county of Essequebo, as laid down and defined on a diagram by the Sworn Land Surveyor T. G. Wight, dated 10th May, 1865, and deposited in the Registrar's Office of the counties of Demerary and Essequebo on the 13th of July, 1865, no building thereon,—to and in favour of Gudur, male, No. 35,486, ex *Bruce*, 1887, of Sans Souci, Wakenaam.

6. By John Ferreira, of Triumph Village, East Coast, Demerary, TRANSPORT of lot numbers 86 (eighty-six), and 87 (eighty-seven), part of Plantation Triumph, *cum annexis*, situate on the east sea coast of the county of Demerary and colony of British Guiana, laid down and defined on a diagram of a portion of the west half of the said Plantation Triumph, by the Sworn Land Surveyor E, Chalmers, dated 1st September, 1875, and deposited in the Registrar's Office of the counties of Demerary and Essequebo on the 22nd of February, 1876, with all the buildings thereon,—to and in favour of John Gonsalves, of Triumph Village, East Coast, Demerary.

7. By Diana Parris, singlewoman, of lot "C" Bent Street, Georgetown, FIRST MORTGAGE on the east half of lot La "C" part of that part of Plantation Werk-en-Rust, situate on the east bank of the river Demerary now known and called "Wortmanville" as laid down and defined on a plan or chart thereof by the Sworn Land Surveyor Henry Rainsford, dated 8th April, 1843, deposited in the Registrar's Office of the counties of Demerary and Essequebo on the 13th of November, 1845, and on all the buildings and erections thereon save and except two buildings thereon the property of Mrs. Walcott and Mary James, respectively,—to and in favour of The British Guiana Building Society, Limited, of lots Nos. 1, 2 and 3, High Street, Georgetown.

8. By Edward Seys Massiah, bachelor, of lots 44 and 45, Brickdam, Georgetown, TRANSPORT of, *firstly*; lot number 44 (forty-four), situate in Brickdam, Stabroek, in the city of Georgetown, in the county of Demerary, in the colony of British Guiana, as laid down and defined on a diagram by Duncan Fraser, Crown Surveyor, dated 19th June, 1855, and deposited in the Registrar's Office of the counties of Demerary and Essequebo on the 29th June, 1855, with all the buildings and erections thereon, subject to a First Mortgage passed on the 2nd March, 1912, to and in favour of The Demerara Mutual Life Assurance Society, Limited, and a Second Mortgage passed on the 15th January, 1913, to and in favour of Manoel Vieira; and *secondly*, the west half of lot number 45 (forty-five), situate on the Brickdam, Stabroek, in the city of Georgetown, in the county of Demerary, in the colony of British Guiana, as laid down and defined on a diagram by Duncan Fraser, Crown Surveyor, dated 19th of June, 1855, and deposited in the Registrar' Office of the counties of Demerary and Essequebo on the 29th June, 1855, with all the buildings and erections thereon subject to a First Mortgage passed on the 2nd March, 1912, to and in favour of The Demerara Mutual Life Assurance Society, Limited, and a Second Mortgage passed on the 15th day of January, 1913, to and in favour of Manoel Vieira, subject to a certain agreement in writing dated the day of 1913, entered into between the same Edward Seys Massiah and Frank Owen Franker, and Eustace Gordon Woolford,—to and in favour of the said Frank Owen Franker, of lot 62, Brickdam, Georgetown, and Eustace Gordon Woolford also of the said city of Georgetown.

9. By Thomas Ezekiel Muller, of lot 46, Robb Street, Lacytown, Georgetown TRANSPORT of lot number 155 (one hundred and fifty-five), in that part of Georgetown called Queenstown Ward, as laid down and defined on the plan of the district, situated on the lands of the Thomas estate, made by the Sworn Land Surveyor Luke M. Hill, C. E., dated 1st September, 1887, and deposited in the Office in Georgetown of the Registrar of the colony of British Guiana on the 7th day of April, 1888, in pursuance of the provisions of section six of Ordinance 2 of 1887, said lot number 155 (one hundred and fifty-five), being subject to the By-laws and Regulations, passed by the Mayor and Town Council on the 15th May, 1888, and sanctioned by the Governor and Court of Policy on the 10th July, 1888, no buildings thereon,—to and in favour of Percy Claude Wight, of lot 52, Brickdam, Georgetown.

10. By Isabella Boyce, singlewoman, of lot U, Hadfield Street, Wortmanville, TRANSPORT of an undivided half part or share of and in the east half of lot U, part of Plantation Werk-en-Rust situate on the east bank of the river Demerary, between Plantation Vlissengen on the north and Plantation La Repentir on the south, which said lot is known and described on a diagram of a section of the Lodge Village, being part of Plantation Werk-en-Rust, situate in the county of Demerary, colony of British Guiana, by John Peter Prass, Sworn Land Surveyor, dated the 29th day of October, 1885, and deposited in the Registrar's Office of British Guiana on the 11th day of December, 1885, subject to the following conditions, that is to say, that no house or building shall at any time be erected or put up by the purchaser within (three) 3 roods of the edge of the road in front of the said lot, and that he shall keep up in good order the said road and drains parallel thereto, to the extent of the façade of the said half lot, with all the buildings and erections thereon, save and except a building thereon belonging to M. Fernandes, and subject to an agreement of lease entered into between Edward Augustus Brandis and Catherine Boyer, dated 8th February, 1907, and subject to a right of renewal,—to and in favour of Alice Amanda Sundac of lot Street, Georg town.

11. By William Bourne, of lot 34, Third Street, Albert-town, in the city of Georgetown, TRANSPORT of a piece of land part of Plantation Thomas, situate on the sea coast east of the county of Demerary, now called Albert Town and known on a chart thereof by the Sworn Land Surveyor Joseph Hadfield, deposited in the Registrar's Office of the counties of Demerary and Essequebo as east half of lot number 43 (forty-three) with all the buildings and erections thereon,—to and in favour of Ida Beatrice Williams and Elfrida Amanda Victoria Williams, spinsters, both of lot 41, Hadfield Street, in the city of Georgetown.

12. By Ida Beatrice Williams and Elfrida Amanda Victoria Williams, spinsters, both of lot 41, Hadfield Street, in the city of Georgetown, a FIRST MORTGAGE on a piece of land part of Plantation Thomas, situate on the sea coast east of the county of Demerary, now called Albert Town and known on a chart thereof by the Sworn Land Surveyor Joseph Hadfield, deposited in the Registrar's Office of the counties of Demerary and Essequebo as east half of lot number 43 (forty three), and all the buildings and erections thereon,—to and in favour of The British Guiana Building Society, Limited, of lots Nos. 1, 2 and 3, High Street, Georgetown.

13. By Clara Emelina Denny, widow, of lot 147, Alexander Street, Lacytown, in the city of Georgetown, a SECOND MORTGAGE on south half of lot number 147 (*one hundred* and forty-seven), in that part of Georgetown called Lacytown as laid down and defined on the plan of the Town Districts, situated on the lands of the Vlissengen estate, made by the Sworn Land Surveyor, Luke M. Hill, dated 17th June, 1879, and deposited in the Registrar's Office of the counties of Demerary and Essequebo on the First of November, 1879, said plan having been approved of by the Governor and Court of Policy on the 22nd of September, 1879, and deposited in the Registrar's Office aforesaid, in pursuance of the provisions of section sixty-four of Ordinance No. 2 of the year 1876, and all the buildings and erections thereon subject to the lien of the Receiver General of British Guiana,—to and in favour of The Demerara Mutual Life Assurance Society, Limited, of lots 1, 2 and 3, High Street, Robbstown, Georgetown.

14. By Mary Teixeira, the wife of and assisted as far as needs be by her husband Antonio Gomes Teixeira, both of lot 11, Charles Street, Charlestown, in the city of Georgetown, a FIRST MORTGAGE on lot number 11 (eleven), situate in New Charlestown, city of Georgetown, county of Demerary, and

Digitized by Google

all the buildings and erections thereon,—to and in favour of The Demerara Mutual Life Assurance Society, Limited, of lots 1, 2 and 3, High Street, Robbstown, Georgetown.

15. By Alagamalai Pillay, of lot 237, Forshaw Street, Queenstown, in the city of Georgetown, a FIRST MORTGAGE on east half lot number 237 (two hundred and thirty-seven), in that part of Georgetown called Queenstown Ward as laid down and defined on the plan of the District, situated on the lands of the Thomas estate, made by the Sworn Land Surveyor Luke M. Hill, C.E., dated 1st September, 1887, and deposited in the office in Georgetown of the Registrar of the colony of British Guiana on the 7th day of April, 1888, in pursuance of the provisions of section 6 of Ordinance 2 of 1887, said east half lot number 237 (two hundred and thirty-seven), being subject to the By-laws and Regulations passed by the Mayor and Town Council on the 15th May, 1888, and sanctioned by the Governor and Court of Policy on the 10th July, 1888, and all the buildings and erections thereon,—to and in favour of The Demerara Mutual Life Assurance Society, Limited, of lots 1, 2 and 3, High Street, Robbstown, Georgetown.

16. By Thomas Arthur Durant, of lot 183, Charlotte Street, Bourda, in the city of Georgetown, a FIRST MORTGAGE on the quarter lot of land number 309 (three hundred and nine) adjoining the west quarter situate in Cumingsburg, also known and described in the Town books as east half of west half lot number 309 (three hundred and nine) South Cumingsburg, city of Georgetown, county of Demerary, and all the buildings and erections thereon,—to and in favour of The Demerara Mutual Life Assurance Society, Limited, of lots 1, 2, and 3, High Street, Robbstown, Georgetown,

17. By James Nathaniel Brotherson, of lot 13, Sussex Street, in the city of Georgetown, A FIRST MORTGAGE on lot number 166 (one hundred and sixty six), in that part of Georgetown called Lacytown as laid down and defined on the plan of the Town District, situate on the lands of the Vlissengen estate made by the Sworn Land Surveyor Luke M. Hill, dated 17th June, 1879, and deposited in the Registrar's Office of the counties of Demerary and Essequebo on the first of November, 1879, said plan having been approved of by the Governor and Court of Policy on the 22nd of September, 1879, and deposited in the Registrar's Office aforesaid in pursuance of the provisions of section sixty-four of Ordinance No. 2 of the year 1876, and all the buildings and erections thereon subject to the lien of the Receiver General of British Guiana,—to and in favour of The British Guiana Building Society, Limited, of lots Nos. 1, 2 and 3, High Street, Georgetown.

18. By Soomgeah, F., No. 641, B.R., 1878, in her capacity as one of the heirs under the last will and testament of her husband, Bhooyeadin (deceased), male, 36l, ex *Ganges*, 1871, dated 7th June, 1904, and duly deposited in the Registrar's Office of British Guiana on the 4th March, 1908, TRANSPORT of an undivided half of the west half of lot 135 (one hundred and thirty-five), part of that part of Plantation La Penitence, situate on the east bank of the river Demerary, in the colony of British Guiana, called Albouystown, laid down on a diagram made by the Sworn Land Surveyor John Peter Prass, dated 5th June, 1886, and deposited in the Registrar's Office of British Guiana on the 9th day of October, 1886, no buildings thereon—to and in favour of George Mitchell, of lot 135, King Edward Street, Albouys-town, Georgetown.

19. By Antonio Nepomuceno Santos, of 16, America Street, Georgetown, TRANSPORT of the north quarter of the concession or lot number 24 (twenty-four), situate in New Charlestown District, in the city of Georgetown, with all the buildings and erections thereon subject to a First Mortgage dated 3rd December, 1910 in favour of The Hand-in-Hand Mutual Guarante Fire Insurance Company of British Guiana, Limited,—to and in favour of James William Lee, of lot 42, High Street, Georgetown.

20. By Abraham Van Battenburg Cameron, one of the joint and several attorney's in this colony of Thomas Mayers of the island of Barbados, agreeably with power of attorney executed and recorded in the Registrar's Office of British Guiana on the 18th day of March, 1913, TRANSPORT of cultivation lots numbers 6 (six), and 7 (seven), section F, part of Plantation La Grange, *cum annexis*, situate on the left bank of the Demerara River, in the county of Demerary and colony of British Guiana, said lot being laid down and defined on a diagram of said Plantation by E. C. H. Klautky, Sworn Land Surveyor, dated 18th April, 1908, and deposited in the Registrar's Office on the 21st September, 1910,—to and in favour of Ghooniah, East Indian, No. 467, ex *Forfarshire*, 1870, singlewoman, of Plantation La Grange

Registrar's Office of British Guiana, Georgetown, Demerary, this 8th day of August, 1913.

B. S. NEWSAM,
Acting Registrar.

Counties of Demerary & Essequebo.

16TH AUGUST, 1913.

[THIRD PUBLICATION.]

THE following TRANSPORTS and MORTGAGES are intended to be passed before one of Their Honours the Judges of the Supreme Court of British Guiana on any day after Saturday, the 16th day of August, 1913, which such Judge shall be pleased to appoint, viz.:—

1. By William Alstein Parker, Public Trustee of British Guiana, as Guardian of the Minors Gladys Johnson, Henry Johnson and Percy Johnson, and by Matilda Johnson, widow, of 66, Broad Street, Georgetown, as mother and natural guardian of her minor children Alfred Johnson and Elvie Johnson, they being duly authorised and appointed by an order of His Honour Maurice Julian Berkeley, acting Chief Justice of British Guiana, bearing date 1st July, 1913, the said minors Gladys Johnson, Henry Johnson and Percy Johnson, being the heirs *ab intestato* of their deceased parents Mary Theresa Johnson and Richard Henry Johnson, who were married in community of property, and also three of the heirs *ab intestato* of their deceased brother Karl Johnson, who was also one of the heirs *ab intestato* of his deceased parents the said Mary Theresa Johnson and Richard Henry Johnson, and the said minors Alfred Johnson and Elvie Johnson, being also two of the heirs *ab intestato* of their deceased father the said Richard Henry Johnson, and also two of the heirs *ab intestato* of their deceased half-brother the said Karl Johnson, TRANSPORT of west half of lot number 66 (sixty-six), in New Charlestown District, in the city of Georgetown, in the county of Demerara and colony of British Guiana, with all the buildings and erections thereon,—to and in favour of William Taylor Sadler, of lot 7, Broad Street, Georgetown.

2. By João Jose Rodriques, of lot 125, Carmichael Street, in the city of Georgetown, TRANSPORT of a piece of land situate on the right bank of the Pomeroon River, about 100 roods below Arripiaka Creek and one rood above a homestead of 10 acres surveyed for Benjamin Melville and having a façade of 25 roods S. 52° 54′ West, and a mean depth of 300 roods S. 37° 06′ E. and containing 25 acres as shewn on a diagram thereof by L. S. Hohenkerk, Government Surveyor, dated 17th March, 1902, and annexed to the Grant of the said piece of land (No. 3,165), subject to the conditions of the said Grant with all the buildings and erections thereon,—to and in favour of the Estate of Miguel de Abreu, deceased.

3. By Joaquim Ferreira Menezes, of 39 or 40, Broad Street, Georgetown, TRANSPORT of east half of the west half lots number 39 (thirty-nine) and 40 (forty), also known as 71 (seventy-one), and 72 (seventy-two), respectively, situate in Charlestown District, in the city of Georgetown, in the county of Demerary, and colony of British Guiana, with all the buildings and erections thereon, subject to a First Mortgage passed on the 10th day of August, 1912, in favour of The British Guiana Mutual Fire Insurance Company, Limited, of Hincks Street, Georgetown, Demerara,—to and in favour of Jacob Luck, of Plantation Diamond, East Bank, Demerary River.

4. By Joaquim Miguel Ramos de Souza, of lot 309, Murray Street, Georgetown, TRANSPORT of the quarter lot of land number 309 (three hundred and nine), adjoining the west quarter situate in Cumingsburg, also known and described in the town books as east half of west half lot number 309 (three hundred and nine), South Cumingsburg, city of Georgetown, county of Demerary, with all the buildings and erections thereon,—to and in favour of Thomas Arthur Durant, of lot 183, Charlotte Street, Bourda, Georgetown aforesaid.

5. By Virginia Daniel, widow, of Sparendaam, East Coast, Demerary, as one of the legatees under the last will and testament of James Daniel, deceased, agreeably with said last will and testament duly deposited in the Registrar's Office of British Guiana on the 5th September, 1905, TRANSPORT of the east half of lot number 33 (thirty-three) or 34 (thirty-four), south, which said lot forms one lot in the village of Sparendaam, in the county of Demerary, and colony of British Guiana, with all the buildings and erections thereon,—to and in favour of Francis Daniel, of Plaisance, East Coast, Demerary, aforesaid.

6. By Racholi, East Indian, R of D, No 82, *Casual*, 1901, singlewoman, in her quality as executrix under the last will and testament of Lalla, deceased,

Digitized by Google

male East Indian immigrant, No. 81, *Casual*, 1901, which said last will and testament was proved and deposited in the Registrar Office of British Guiana on the 13th day of June, 1912, TRANSPORT of a piece of land part of a tract of land, situate on the left bank of the Abary Creek, in the county of Demerary, and colony of British Guiana, commencing at a point 510 roods above the upper sideline dam of lot number 1 (one), and extending thence upwards in façade S 16° 18' W 100 roods, by a mean depth N 73° 42' W 300 roods containing one hundred acres as shown on a diagram thereof made by F. U. Tronchin, acting Government Surveyor, on the 17th November, 1897, and attached to the Grant of the aforesaid tract of land the said piece of land hereby transported measuring 25 (twenty-five) roods façade by the whole depth of the said tract of land commencing from the northern boundary of the said tract of land and extending in a southerly direction subject to the conditions contained in the aforesaid Grant of the said tract of land,—to and in favour of Bipat, male East Indian immigrant, No. 1670, B.R., 1886, of Abary Creek, Mahaicony.

7. By John Johnson, of Bagotville, west bank, Demerary, TRANSPORT of one undivided twenty-second part of and in a piece of woodland known as Nieuw Soesdyke, situate in Canal No. 1, west bank, River Demerary, being two hundred roods façade by seven hundred and fifty roods in depth containing five hundred acres more or less,—to and in favour of Koileshur, male East Indian, No. 36,640, ex *Allanshaw*, 1887, of Good Hope, Canal No. 1, west bank, Demerary.

8. By the Colony of British Guiana, TRANSPORT of, *firstly*, cultivation lots numbers 94 (ninety-four), 436 (four hundred and thirty-six), section A, 257 (two hundred and fifty-seven), 258 (two hundred and fifty-eight) and 290 (two hundred and ninety), section B, parts of Plantation Triumph, situate on the east sea coast of the county of Demerara and colony of British Guiana, said lots being laid down and defined on a plan of portion of the said plantation by L. M. Nightingale, Government Surveyor, dated 20th March, 1911, and deposited in the Registrar's Office on the 11th July, 1912; and *secondly*, cultivation lots numbers 6 (six) and 49 (forty-nine), section D, parts of the said plantation, said lots being laid down and defined on a plan of portion of the said plantation by L. M. Nightingale, Government Surveyor, dated 4th September, 1912, and deposited in the Registrar's Office on the 19th December, 1912,—to and in favour of Kudrath, male, B.R., 849, of 1884, residing at Plantation Triumph.

9. By the Colony of British Guiana, TRANSPORT of cultivation lots numbers 46 (forty-six) and 469 (four hundred and sixty-nine), section A, parts of Plantation Triumph, situate on the east sea coast of the county of Demerara and colony of British Guiana, said lots being laid down and defined on a plan of portion of the said plantation by L. M. Nightingale, Government Surveyor, dated 20th March, 1911, and deposited in the Registrar's Office on the 11th July, 1912,—to and in favour of Chheddi, No. 31,603, ex *Foyle*, 1886, a male East Indian immigrant, residing at Plantation Triumph.

10. By the Colony of British Guiana, TRANSPORT of cultivation lot number 105 (one hundred and five), section B, part of Plantation Triumph, situate on the east sea coast of the county of Demerara and colony of British Guiana, said lot being laid down and defined on a plan of portion of the said plantation by L. M. Nightingale, Government Surveyor, dated 20th March, 1911, and deposited in the Registrar's Office on the 11th July, 1912.—to and in favour of Palai, No. 105,099, ex *Ems*, 1907, a male East Indian immigrant, residing at Plantation Triumph.

11. By the Colony of British Guiana, TRANSPORT of cultivation lot number 69 (sixty-nine), section A, part of Plantation Triumph, situate on the east sea coast of the county of Demerara and colony of British Guiana, said lot being laid down and defined on a plan of portion of the said plantaby L. M. Nightingale, Government Surveyor, dated 20th March, 1911, and deposited in the Registrar's Office on the 11th July, 1912,—to and in favour of Bhugwan, No. 55,943, ex *Sheila*, 1892, a male East Indian immigrant, residing at Plantation Mon Repos.

12 By the Colony of British Guiana, TRANSPORT of cultivation lot number 158 (one hundred and fifty-eight), section A, part of Plantation Triumph, situate on the east sea coast of the county of Demerara and colony of British Guiana, said lot being laid down and defined on a plan of portion of the said plantation by L. M. Nightingale, Government Surveyor, dated 20th March, 1911, and deposited in the Registrar's Office on the 11th July, 1912,—to and in favonr of Beni, No. 96,222, ex *Moy*, 1903, a male East Indian immigrant, residing at Plantation Mon Repos.

13. By the Colony of British Guiana, TRANSPORT of lots numbers 15 (fifteen), 16 (sixteen), 17 (seventeen) and 18 (eighteen), section A, of the abandoned plantation called or known as Wismar, otherwise Acara, otherwise Acaria, situate on the west bank of the river Demerara, bounded on the north by Plantation Christianburg, on the south and south-west by lands known as Old England, on the east by the river Demerara and on the west by Crown land, and marked on Bercheyck's chart of the said river as lot 52, on the west bank thereof, the said lots numbers 15 (fifteen), 16 (sixteen), 17 (seventeen) and 18 (eighteen), being laid down and defined on a diagram of parts of the said Plantations Christianburg and Wismar, made by William Chalmers, Crown Surveyor, dated 21st August, 1900, and deposited in the Registrar's Office of British Guiana on the 2nd November, 1900,—to and in favour of James Natherly residing at Plantation Wismar.

14. By Samarat, male, No. 56,927, ex *Main*, 1892, of Plantation De Kinderen, West Coast, Demerary, TRANSPORT of south half of lot number 18 (eighteen), part of the front lands of Plantation Vreed-en-Hoop, *cum annexis*, situate on the west bank of the river Demerary, in the county of Demerary and colony of British Guiana, the said lot being laid down and defined on a plan of the front lands of the said Plantation Vreed-en-Hoop, *cum annexis*, made by the Sworn Land Surveyor E. A. Haynes, dated the 2nd October, 1907, and deposited in the Registrar's Office of British Guiana on the 11th December, 1907, with a building thereon,—to and in favour of Pedro de Souza, of Vreed-en-Hoop, aforesaid

15. By Josephine Martha Harriet Alice Van Diepen Tengely, the wife of John Arthur Clarence Tengely, both of lot 26, New North Road, Bourda, in the city of Georgetown, A FIRST MORTGAGE on lot number 26 (twenty-six), situate in Bourda District, in the city of Georgetown, in the county of Demerary and colony of British Guiana, and all the buildings and erections thereon,—to and in favour of The Demerara Mutual Life Assurance Society, Limited, of lots 1, 2 and 3, High Street, Robbstown, Georgetown.

16. By William Taylor Sadler, of lot 7, Broad Street, in the city of Georgetown, A FIRST MORTGAGE on west half of lot number 66 (sixty-six), in New Charlestown District, in the city of Georgetown in the county of Demerary, and colony of British Guiana, and all the buildings and erections thereon, —to and in favour of The Demerara Mutual Life Assurance Society, Limited, of lots 1, 2 and 3, High Street, Robbstown, Georgetown.

17. By the Roman Catholic Bishop in British Guiana, A FIRST MORTGAGE on the west centre quarter lot number 129 (one hundred and twenty-nine), section A, in the Village of Friendship, east sea coast, county of Demerary, and all the buildings and erections thereon,—to and in favour of The British Guiana Building Society, Limited, of lots Nos. 1, 2 and 3, High Street, Georgetown.

18. By Edith Estelle Humphreys, born Dean, widow, of Danielstown Village, in the county of Essequebo, in her own right as having been married in community of property to her husband James Conrad Humphreys, deceased, and as mother and natural Guardian of her minor children, Edna Idalia Humphreys and Rawle Gladstone Humphreys being the sole heirs, *ab intestato*, of their deceased father, James Conrad Humphreys, aforesaid, being hereto duly authorised by an order of His Honour Albert Earnshaw, Acting Chief Justice of British Guiana, bearing date 30th day of July, 1913, TRANSPORT of a half acre of land, more or less, part of the front lands of Plantation Fear Not, situate on the Aroabische or west coast of the county of Essequebo, now called Danielstown, and known on a chart thereof by the Sworn Land Surveyor John McNeil, deposited in the Registrar's Office of British Guiana on the 4th April, 1848, as lot number 18 (eighteen), section B, with all the buildings and erections thereon, —to and in favour of Mazaarkhan, male East Indian, residing at Danielstown Village, aforesaid.

19. By Lachman, otherwise called Lutchman, free male East Indian immigrant, No. 46,491, ex *Jura*, 1890, of lot 30, Albouys Street, Albouystown, TRANSPORT of the north half of lot number 30 (thirty), measuring 16 Rhynland roods in length by 5½ (five and one-fifth) Rhynland roods in breadth being part of that part or portion of Plantation La Penitence, situate on the east bank of the river Demerara, in the colony of British Guiana, extending from low water mark eastward 500 roods in depth by the whole breadth of the said plantation and known as Albouystown which said lot is laid down and defined on a diagram of part of Albouystown being part of the lands of the said Plantation La Penitence made by the Sworn Land Surveyor John Peter Prass, dated 5th June, 1886, and deposited in the Registrar's Office of British Guiana on the 9th day of October, 1886, without the building thereon, which is the property

Digitized by Google

of Florence Smith,—to and in favour of Etwarreah, female, the minor child of Bhagwaneah, female creole East Indian, of lot , Hill Street, Albouystown.

Registrar's Office of British Guiana, Georgetown, Demerary, this 1st day of August, 1913.

B. S. NEWSAM,
Acting Registrar.

County of Berbice.

30TH AUGUST, 1913.

[FIRST PUBLICATION.]

THE following TRANSPORT is intended to be passed before one of Their Honours the Judges of the Supreme Court of British Guiana on any day after Saturday, the 30th day of August, 1913, which such Judge shall be pleased to appoint, viz.:—

1. By France Sam, of Essex Street, New Amsterdam, Berbice, and William Sam, of Church Street, New Amsterdam, aforesaid, in their own right and also as two of the heirs, *ab intestato*, of their brother, Thomas Sam, deceased, Francis Honibal Sam, bachelor, of Essex Street, New Amsterdam, aforesaid, in his quality as the sole heir, *ab intestato*, of his mother, Annie Sam, born Peters, deceased, who was married to the said France Sam in community of property, Matilda Benjamin, born Sam, widow, of Islington Village, East Bank, Rio Berbice. as one of the heirs, *ab intestato*, of her father David Sam, deceased, and of her mother Jane Sam, born Anderson, deceased, who was married to the said David Sam in community of property, the said David Sam having been entitled both in his own right and also as one of the heirs, *ab intestato*, of his brother, the aforesaid Thomas Sam, deceased; Frederick Bruce, of Islington Village, aforesaid, as being married in community of property to his wife Caroline Bruce, born Sam, the other heiress, *ab intestato*, of her parents, the said David Sam and Jane Sam, deceased; Sarah Joe, born Sam, the wife of James Joe, both of Plantation Providence, East Bank, Rio Berbice, in her quality as one of the heiresses of her father Gilbert Sam, deceased, and of her mother Mary Sam, born Appollo, deceased; who was married to the said Gilbert Sam in community of property and as one of the heirs, *ab intestato*, of her uncle, the aforesaid Thomas Sam, deceased; Caroline Prince, spinster, of Plantation Providence aforesaid, as the sole heir, *ab intestato*, of her mother Daughter Sam, deceased, who was the other heiress, *ab intestato*, of her parents, the aforesaid Gilbert Sam and Mary Sam, deceased, and one of the heirs *ab intestato*, of her uncle the said Thomas Sam, deceased; Lettice Sydney, born Sam, widow, of Islington Village, aforesaid, in her quality as one of the heirs *ab intestato* of her brother, the aforesaid Thomas Sam, deceased, and Edward Sydney, bachelor, of Islington Village, aforesaid, as sole heir *ab intestato* of his father Richard Sydney, deceased, who was married to the said Lettice Sydney, born Sam, in community of property, TRANSPORT of a piece of land forming part of Plantation Overwinning, situate on the east bank of the River Berbice, the said piece of land being laid down and marked on a diagram made by Cathcart Chalmers, Sworn Land Surveyor, dated 28th May, 1853, and deposited in the Registrar's Office of Berbice, as lot number 10 (ten), containing 161 7/9 (one hundred and sixty-one and seventh-ninths) roods Rhynland, no buildings thereon,—to and in favour of Ramcharan, a male East Indian creole, of Plantation Providence, aforesaid.

Registrar's Office of British Guiana, New Amsterdam, Berbice, this 15th day of August, 1913.

B. S. NEWSAM,
Acting Registrar.

County of Berbice.

23RD AUGUST, 1913.

[SECOND PUBLICATION.]

THE following TRANSPORT is intended to be passed before one of Their Honours the Judges of the Supreme Court of British Guiana on any day after Saturday, the 23rd day of August, 1913, which such Judge shall be pleased to appoint:—

1. By Daniel Simeon McKend, of Trinity Street, New Amsterdam, Berbice, in his quality as the duly constituted attorney of Augusta Leonora D'Abreu, TRANSPORT of part of the northern back quarter of lot number 11 (eleven), situate in that part of the Town of New Amsterdam, called Smyth's Town, bounded on the east by part of said lot the property of the estate of Mrs. Trenton, on the west by part of said lot the property of the estate of Trenton Bidlow, on the north by the drain dividing lots numbers 10 (ten) and 11 (eleven) and on the south by the drain along the street running through the centre of said lot number 11 (eleven), with the buildings and erections thereon:—to and in favour of Sarah Hunte, also known as and called Boodeeah, single woman, of St. Magdalen Street, New Amsterdam, aforesaid.

Registrar's Office of British Guiana, New Amsterdam, Berbice, this 8th day of August, 1913.

B. S. NEWSAM,
Acting Registrar.

County of Berbice.

16TH AUGUST, 1913.

[THIRD PUBLICATION.]

THE following TRANSPORTS are intended to be passed before one of Their Honours the Judges of the Supreme Court of British Guiana on any day after Saturday, the 16th day of August, 1913, which such Judge shall be pleased to appoint, viz.:—

1. By Charles Edmund Grant, of Plantation No. 43, Corentyne, Berbice, TRANSPORT of an undivided 1/16 (one sixteenth) in and to Plantation lot number 42 (forty-two), known also as Bengal, situate on the Corentyne Coast of Berbice and colony of British Guiana, no buildings thereon,—to and in favour of Kalichuran, male, 72,557, ex *Lena*, 1895, of Plantation Prospect, East coast, Berbice.

2. By Maidsee, male, No. 73,830, ex *Ems*, 1895, of Fyrish Village, Corentyne Coast, Berbice, TRANSPORT of one-half of an undivided eighth part or share, that is to say, an undivided sixteenth part or share of and in lots E. and F, situate in the village of Fyrish, in the parish of Saint Saviour, on the Corentyne coast of the county of Berbice, the said lots E. and F, being laid down and defined on a diagram made by Duncan Fraser, Sworn Land Surveyor, dated December, 1863, and deposited in the Registrar's Office of Berbice on the 7th October, 1865, with a building on the said lot F,—to and in favour of Rambhujan, C.R., No. 526 of 1866, of Plantation Albion, Corentyne Coast, Berbice.

Registrar's Office of British Guiana, New Amsterdam, Berbice, this 1st day of August, 1913.

B. S. NEWSAM,
Acting Registrar.

Execution Sales.

BY THE REGISTRAR.

Counties of Demerary & Essequebo.

[FIRST PUBLICATION.]

PURSUANT to writ of execution in the matter following:—

I, the undersigned Registrar of British Guiana or my lawful deputy, will expose for sale to the highest bidder, in the presence of a Sworn Clerk or Assistant Sworn Clerk, at the Victoria Law Courts, in the city of Georgetown, on Monday, the 1st day of September, 1913, at 12 o'clock, noon:—

1. In behalf of Joseph Santos Fernandes, plaintiff *versus* Antonio Fernandes, widow, defendant:—The piece of land measuring 5 roods in façade by 20 roods in depth situate at Zorg Village, Essequebo, and bounded on the north by the lands belonging to one Osborne, on the south by the lands belonging to one Yhap-Young-Sow, on the east by the public road draining trench, and on the west by lands owned by the proprietors of Plantation Golden Fleece, Essequebo, in the colony of British Guiana and the building thereon.

[FIRST PUBLICATION.]

PURSUANT to an Order granted by His Honour Albert Earnshaw, acting Chief Justice of of British Guiana, bearing date 7th day of August, 1913, on the petition of J. A. Lewis, plaintiff:—

I, the undersigned Registrar of British Guiana, or my lawful deputy, will expose for sale to the highest bidder, in the presence of a Sworn Clerk or Assistant Sworn Clerk, at the Victoria Law Courts, in the city of Georgetown, on Monday, the 1st day of September, 1913, at 12 o'clock, noon:—

2. In behalf of the above-named petitioner *versus* Johannah Hendricks, defendant:—Lot No. 10, Water Street, situate in Agricola Village, East Bank, Demerara River, with the buildings and erections thereon.

Digitized by Google

[FIRST PUBLICATION.]

PURSUANT to an Order granted by His Honour Albert Earnshaw, acting Chief Justice of British Guiana, bearing date 30th July, 1913, on the petition of Barakat, male East Indian, residing at Ann's Grove, East Coast, Demerara, plaintiff:—

I, the undersigned Registrar of British Guiana, or my lawful deputy will expose for sale to the highest bidder, in the presence of a Sworn Clerk, or Assistant Sworn Clerk, at the Victoria Law Courts, in the city of Georgetown, on Monday, the 1st day of September, 1913, at 12 o'clock, noon:—

3. In behalf of the above-named petitioner *versus* J. A. Wilson, defendant:—East ½ Lot 6 and East ½ Lot 7, section B, situate in the Village of Two Friends, East Coast, Demerara, with all the buildings and erections thereon.

[FIRST PUBLICATION.]

PURSUANT to an Order granted by His Honour Sir Thomas Crossley Rayner, Knight, Chief Justice of British Guiana, bearing date 28th April, 1913, on the petition of Manoel Gonsalves, of Georgetown, Demerara, holder by transfer and Cession of action from George Fernandes, of Georgetown, who was the holder by transfer and cession of action of the book and other debts due to Hing Cheong and Company, Limited.

I, the undersigned Registrar of British Guiana, or my lawful deputy, will expose for sale to the highest bidder in presence of a Sworn Clerk or Assistant Sworn Clerk, at the Victoria Law Courts, in the city of Georgetown on Monday, the 1st day of September, 1913 at 12 o'clock, noon:—

4. In behalf of the above-named petitioner *versus* Mathoora, defendant:—East half lot number 145 part of a piece of land being a portion of the western half of Plantation La Penitence, situate on the east bank of the river Demerary, in the colony of British Guiana which piece of land is comprised between the letters A B C D and F as laid down and defined on the diagram thereof by John Peter Prass, Sworn Land Surveyor, dated 26th November, 1884, and deposited in the Registrar's Office in Georgetown on the 2nd day of January, 1885 said east half lot number 145 being laid down and defined on a diagram of a portion of the front lands of said Plantation La Penitence showing the extension of the lots known as Albouystown made by John Peter Prass, Sworn Land Surveyor, dated the 23rd day of February, 1888, and deposited in the Registrar's Office aforesaid on the 24th day of November, 1888, with the buildings and erections thereon.

[FIRST PUBLICATION.]

PURSUANT to an Order granted by His Honour Albert Earnshaw, acting Chief Justice of British Guiana, bearing date 8th August, 1913, on the petition of Isaralli, an inhabitant of the county of Demerary, plaintiff.

I, the undersigned, Registrar of British Guiana, or my lawful deputy, will expose for sale to the highest bidder, in the presence of a Sworn Clerk or Assistant Sworn Clerk, at the Victoria Law Courts, in the city of Georgetown, on Monday, the 1st day of September, 1913, at 12 o'clock, noon:—

5. In behalf of the above-named petitioner *versus* Francis Dick, defendant:—An undivided one-eighth part or share of and in the north half of lot No. 34 (thirty-four), situate in front of plantation Peter's Hall, now called Bagot's Town, East Bank, of the river Demerary, in the parish of St. Matthew in accordance with the diagram of the Sworn Land Surveyor Thomas Hubbard, dated 10th June, 1841, and deposited in the Registrar's Office of the counties of Demerary and Essequebo on the 24th February, 1848.

[FIRST PUBLICATION.]

PURSUANT to an Order granted by His Honour Albert Earnshaw, acting Chief Justice of British Guiana, bearing date 5th August, 1913, on the petition of Ramlogan, whose place of abode is at Clonbrook, East Coast, Demerary, plaintiff.

I, the undersigned Registrar of British Guiana, or my lawful deputy, will expose for sale to the highest bidder, in the presence of a Sworn Clerk or Assistant Sworn Clerk at the Victoria Law Courts, in the city of Georgetown, on Monday, 1st day of September, 1913, at 12 o'clock, noon:—

6. In behalf of the above-named petitioner *versus* H. S. Gaskin, defendant:—The right title, and interest of the defendant in and to lot B, Clonbrook, on the east sea coast of the county of Demerary and colony of British Guiana, with all the buildings and erections situated thereon, including the rice factory, machinery &c, in connection with the same, as per inventory.

All persons having any right, title, interest or claim in and to any of the above properties, and who may have just grounds to oppose the sale thereof, are hereby required to do so in due form of law at the Registrar's Office in Georgetown, Demerara, within fourteen days after the first Saturday's advertisement setting forth his, her or their reasons of opposition in writing duly signed by a Barrister-at-Law or Solicitor, and thereafter to proceed according to law. Those inclined to purchase will attend at the time and place beforementioned.

Payment must be made as follows:—As regards Nos 1 to 5, (both numbers included) One hundred dollars and under Cash; exceeding $100—the purchaser or purchasers shall, unless they pay the purchase money at the time of sale, forthwith deposit with the Marshal 25 per cent. of the purchase money and shall, if the purchase money does not exceed the sum of $500, pay the balance by three equal instalments, from the day of sale, with interest at the rate of six per cent. per annum, at the expiration of one, two and three months, respectively, and if the purchase money exceeds the sum of $500, he shall pay such balance with such interest by three equal instalments at the expiration of two, four and six months, respectively.

In the event of the purchaser making any default in payment of any of the instalments, the amount of the deposit shall be forfeited and the property may, after being re-advertised, be put up for sale at auction and sold.

And as regards No. 6, cash on the knock of the hammer.

Registrar's Office of British Guiana, Georgetown, Demerary, this 15th day of August, 1913.

B. S. NEWSAM,
Acting Registrar.

Counties of Demerary & Essequebo.

[SECOND PUBLICATION.]

PURSUANT to an Order granted by His Honour Albert Earnshaw, acting Chief Justice of British Guiana, bearing date 7th August, 1913, on the petition of Robert William Simon, an inhabitant of the city of Georgetown and colony of British Guiana, plaintiff.

I, the undersigned Registrar of British Guiana, or my lawful deputy, will expose for sale to the highest bidder, in presence of a Sworn Clerk or Assistant Sworn Clerk, at the Victoria Law Courts, in the city of Georgetown, on Monday, the 25th day of August, 1913, at 12 o'clock, noon:—

1. In behalf of the abovenamed petitioner *versus* Joseph Gombs, defendant:—One undivided half of and in the west half of lot No. 34, Newburg District, in the city of Georgetown, county of Demerary and colony of British Guiana, with an undivided half in and to the one-storey building containing two rooms, situated thereon.

All persons having any right, title, interest or claim in and to the above property, and who may have just grounds to oppose the sale thereof, are hereby required to do so in due form of law at the Registrar's Office in Georgetown, Demerara, within fourteen days after the first Saturday's advertisement, setting forth his, her or their reasons of opposition in writing, duly signed by a Barrister-at-Law or Solicitor, and thereafter to proceed according to law. Those inclined to purchase will attend at the time and place beforementioned.

Payment must be made as follows:—$100 and under, Cash; exceeding $100—the purchaser or purchasers shall, unless they pay the purchase money at the time of sale, forthwith deposit with the Marshal 25 per cent. of the purchase money and shall, if the purchase money does not exceed the sum of $500, pay the balance by three equal instalments, from the day of sale, with interest at the rate of six per cent. per annum, at the expiration of one, two and three months, respectively, and if the purchase money exceeds the sum of $500, he shall pay such balance with such interest by three equal instalments at the expiration of two, four and six months, respectively.

In the event of the purchaser making any default in payment of any of the instalments, the amount of the deposit shall be forfeited and the property may, after being re-advertised, be put up for sale at auction and sold.

Registrar's Office of British Guiana, Georgetown, Demerary, this 8th day of August, 1913.

B. S. NEWSAM,
Acting Registrar.

Digitized by Google

Counties of Demerary & Essequebo.

[THIRD PUBLICATION.]

PURSUANT to an Order granted by His Honour Sir Thomas Crossley Rayner, Knight, Chief Justice of British Guiana, bearing date 18th October, 1912, on the petition of Barakat, of Ann's Grove, plaintiff.

I, the undersigned Registrar of British Guiana, or my lawful deputy, will expose for sale to the highest bidder, in the presence of a Sworn Clerk or Assistant Sworn Clerk, at the Victoria Law Courts, in the city of Georgetown, on Monday, the 18th day of August, 1913, at 12 o'clock, noon:—

1. In behalf of the above-named petitioner *versus* Richard Forde, defendant:—Lot No. 76, part of the front lands of Plantation Dochfour, East Coast, Demerary, with a trash building thereon.

[THIRD PUBLICATION.]

PURSUANT to an Order granted by His Honour Albert Earnshaw, then acting Senior Puisne Judge of British Guiana, bearing date 23rd June, 1913, on the petition of Albert Van Cooten, of the city of Georgetown, in the county of Demerary and colony of British Guiana, plaintiff:—

I, the undersigned Registrar of British Guiana, or my lawful deputy, will expose for sale to the highest bidder, in the presence of a Sworn Clerk or Assistant Sworn Clerk, at the Victoria Law Courts, in the city of Georgetown, on Monday, the 18th day of August, 1913, at 12 o'clock, noon:—

2. In behalf of the above-named petitioner *versus* Peter Richardson, defendant:—A piece of land measuring 125 roods in façade and 750 roods in depth known by the name of Plantation Osbourne, bounded on the east by the Demerara River, on the west by Crown lands, on the north by Plantation Good Hope and on the south by Plantation Stena.

All persons having any right, title, interest or claim in and to any of the above properties, and who may have just grounds to oppose the sale thereof, are hereby required to do so in due form of law at the Registrar's Office in Georgetown, Demerara, within fourteen days after the first Saturday's advertisement, setting forth his, her or their reasons of opposition in writing duly signed by a Barrister-at-Law or Solicitor, and thereafter to proceed according to law. Those inclined to purchase will attend at the time and place beforementioned.

Payment must be made as follows:—One hundred dollars and under, Cash; exceeding $100—the purchaser or purchasers shall, unless they pay the purchase money at the time of sale, forthwith deposit with the Marshal 25 per cent. of the purchase money and shall, if the purchase money does not exceed the sum of $500, pay the balance by three equal instalments, from the day of sale, with interest at the rate of six per cent. per annum, at the expiration of one, two and three months, respectively, and if the purchase money exceeds the sum of $500, he shall pay such balance with such interest by three equal instalments at the expiration of two, four and six months, respectively.

In the event of the purchaser making any default in payment of any of the instalments, the amount of the deposit shall be forfeited and the property may, after being re-advertised, be put up for sale at auction and sold.

Registrar's Office of British Guiana, Georgetown, Demerary, this 1st day of August, 1913.

B. S. NEWSAM,
Acting Registrar.

County of Berbice.

[FIRST PUBLICATION.]

PURSUANT to an Order granted by His Honour Maurice Julian Berkeley, then acting Chief Justice of British Guiana, bearing date 6th June, 1913, on the petition of Hilda Clementina Phillips, of Plantation Blairmont, West Coast, Berbice, plaintiff.

I, the undersigned Registrar of British Guiana, or my lawful deputy will expose for sale to the highest bidder in the presence of a Sworn Clerk, or Assistant Sworn Clerk at the Court House, New Amsterdam, Berbice, on Thursday, the 4th day of September, 1913, at 12 o'clock, noon:—

1. In behalf of the abovenamed petitioner *versus* Edmund P. Thompson, of Plantation Rosignol, defendant:—A piece of land forming part of the southern portion of lot number 1 (one), otherwise called Plantation Rosignol, situate on the left bank of the Berbice River, in the county of Berbice, next to Plantation D'Edwards, being one of lots comprised in the Rosilion lands, the said southern portion containing 232½ acres as laid down on a diagram made by Cathcart Chalmers Sworn Land Surveyor, dated 1st May, 1857, and deposited in the Registrar's Office of Berbice on the 4th May, 1857, the said piece of land having a façade of 27 (twenty-seven) feet along the trench running along the western side of the public road which runs across the said lot number 1 (one), said façade commencing at a point 14 (fourteen) roods from the southern boundary line of the said number 1 (one), otherwise called Plantation Rosignol, and extending thence in a northerly direction by the full depth of that portion of the said lot number 1 (one), which lies to the west of the public road, said piece of land being bounded on the north by the property of Kowlessarsing, on the south by the property of J. Murphy, on the east by public road trench, running through the said Plantation Rosignol and on the west by the Crown Lands, no building thereon.

[FIRST PUBLICATION.]

PURSUANT to writs of execution in the matters following:—

I, the undersigned Registrar of British Guiana, or my lawful deputy, will expose for sale to the highest bidder, in the presence of a Sworn Clerk or Assistant Sworn Clerk, at the Court House, New Amsterdam, Berbice, on Thursday, the 4th day of September, 1913, at 12 o'clock, noon:—

2. In behalf of the Mayor and Town Council of New Amsterdam *versus* the proprietor or proprietors, representative or representatives of part lot number 6 (six) in that part of the town of New Amsterdam called Smyth Town, appraised as the property of Permaul:—Part of the back half of lot number 6 (six) situate in that part of the town of New Amsterdam called Smyth Town, bounded on the east by part of said lot the property of Christina Headecker, on the west by part of said lot the property of G. R. Millar, on the north by the drain along the street running through the centre of said lot number 6 (six) and on the south by the drain dividing lots numbers 6 (six) and 7 (seven) with the buiidings thereon.

3. In behalf of the Mayor and Town Council of New Amsterdam *versus* the proprietor or proprietors, representative or representatives of part lot number 17 (seventeen) in that part of the town of New Amsterdam called Smyth Town, appraised as the property of Justina Merriman:—Part of the northern front quarter of lot number 17 (seventeen), situate in that part of the town of New Amsterdam called Smyth Town, bounded on the east by part of said lot the property of Estate of P. H. Dyer, on the west by part of said lot the property of S. F. Young, on the north by the drain dividing lots numbers 16 (sixteen) and 17 (seventeen), and on the south by the drain along the street running through the centre of said lot number 17 (seventeen) with the buildings thereon.

4. In behalf of the Mayor and Town Council of New Amsterdam *versus* the proprietor, or proprietors, representative or representatives of part lot number 19 (nineteen) in that part of the town of New Amsterdam called Smyth Town appraised as the property of Rozena G. Ceres:—Part of the northern back quarter of lot number 19 (nineteen), situate in that part of the Town of New Amsterdam called Smyth Town, bounded on the east by part of the said lot the property of the estate of William Bruce, on the west by part of said lot the preperty of the estate of William Bruce, on the north by the drain dividing lots numbers 18 (eighteen) and (nineteen), and on the south by the drain along the street running through the centre of said lot number 19 (nineteen) with the buildings thereon.

5. In behalf of the Mayor and Town Council of New Amsterdam *versus* the proprietor or proprietors, representative or representatives of part lot number 21 (twenty-one), in that part of the town of New Amsterdam called Smyth Town, appraised as the property of estate of Mrs. David:—Part of the southern front qaurter of lot number 21 (twenty-one), situate in that part of the town of New Amsterdam called Smyth Town, bounded on the east by part of said lot the property of T. A. Turton, on the west by the trench along the Strand, on the north by the drain along the street running through the centre of said lot number 21 (twenty-one), and on the south by the drain dividing lots numbers 20 (twenty) and 21 (twenty-one), with the building thereon.

6. In behalf of the Mayor and Town Council of New Amsterdam *versus* the proprietor or proprietors representative or representatives of part lot number 21 (twenty-one), in that part of the Town of New Amsterdam called Smyth Town, appraised as the property of the estate of A. W. Paterson:—Part of the northern front quarter of lot number 21 (twenty-one), situate in that part of the town of New Amsterdam called Smyth Town, bounded on the east by part of said lot the property of Benjamin Elliott, on the west by the trench along the Strand, on the north by the drain dividing lots numbers 20 (twenty) and 21 (twenty-one), and on the south by the drain

Digitized by Google

along the street running through the centre of said lot number 21 (twenty-one), with the buildings thereon.

7. In behalf of the Mayor and Town Council of New Amsterdam *versus* the proprietor or proprietors, representative or representatives of part lot number 21 (twenty-one) in that part of the town of New Amsterdam called Smyth Town, appraised as the property af Christian Blair:—Part of the southern back quarter of lot number 21 (twenty-one), situate in that part of the town of New Amsterdam called Smyth Town, bounded on the east by part of said lot the property of Trim Lambert, on the west by part of said lot the property of C. A. Walcott, on the north by the drain along the street running through the centre of said lot number 21 (twenty-one) and on the south by the drain dividing lots numbers 21 (twenty-one) and 22 (twenty-two) with the buildings thereon.

8. In behalf of the Mayor and Town Council of New Amsterdam *versus* the proprietor or proprietors, representative, or representatives of part lot number 24 (twenty-four) in that part of the town of New Amsterdam called Smyth Town, appraised as the property of George A. Layne:—Part of the southern back quarter of lot number 24 (twenty-four), situate in that part of the town of New Amsterdam called Smyth Town, bounded on the east by part of said lot the property of Ephraim Porter, on the west by part of said lot the property of Henry B. Craig, on the north by the drain along the street running through the centre of said lot number 24 (twenty-four) and on the south by the drain dividing lots numbers 24 (twenty-four) and 25 (twenty-five) with the buildings thereon.

9. In behalf of the Mayor and Town Council of New Amsterdam *versus* the proprietor or proprietors, representative or representatives of part lot number 29 (twenty-nine), in that part of the town of New Amsterdam called Smyth Town, appraised as the property of G. W. Van Sertima:—Part of the southern front quarter of lot number 29 (twenty-nine), situate in that part of the town of New Amsterdam called Smyth Town, bounded on the east by part of said lot the property of the estate of J. J. Rodrigues, on the west by part of said lot the property of the minors Van Sertima, on the north by the drain dividing lots numbers 28 (twenty-eight) and 29 (twenty-nine) and on the south by the drain along Philadelphia Street.

10. In behalf of the Mayor and Town Council of New Amsterdam *versus* the proprietor or proprietors, representative or representatives of part lot 30 (thirty) in that part of the town of New Amsterdam called Stanley Town, appraised as the property of estate George Pollard:—Part of southern front quarter of lot number 30 (thirty), situate in that part of the town of New Amsterdam called Stanley Town bounded on the east by part of said lot the property of James Bailey, on the west by part of said lot the property of Sarah Milton, on the north by the drain dividing lots numbers 29 (twenty-nine) and 30 (thirty) and on the south by the drain running along the cemetery, no building thereon.

11. In behalf of the Mayor and Town Council of New Amsterdam *versus* the proprietor or proprietors, representative or representatives of part lot number 30 (thirty), in that part of the town of New Amsterdam called Stanley Town, appraised as the property of the estate of Henry S. Bell—Part of the southern front quarter of lot number 30 (thirty), situate in that part of the town of New Amsterdam called Stanley Town, bounded on the east by part of said lot the property of Sarah Milton, on the west by part of said lot the property of A. M. M. Grose, on the north by the drain dividing lots numbers 29 (twenty-nine) and 30 (thirty), and on the south by the street along the Cemetery, no building thereon.

12. In behalf of the Mayor and Town Council of New Amsterdam *versus* the proprietor or proprietors, representative or representatives of part lot number 36 (thirty-six) in that part of the town of New Amsterdam called Stanley Town, appraised as the property of S. J. Hinkson:—Part of the northern front quarter of lot number 36 (thirty-six), situate in that part of the town of New Amsterdam called Stanley Town, bounded on the east by part of said lot the property of A. B. Rohlehr, on the west by the drain along the Strand, on the north by the drain dividing lots numbers 35 (thirty-five) and 36 (thirty-six), and on the south by the drain along the street running through the centre of said lot number 36 (thirty-six) with the buildings thereon.

All persons having any right, title, interest or claim in and to any of the above properties, and who may have just grounds to oppose the sale thereof, are hereby required to do so in due form of law at the Registrar's Office in New Amsterdam, Berbice, within fourteen days after the first Saturday's advertisement, setting forth this, her or their reasons of opposition in writing, duly signed by a Barrister-at-Law or Solicitor, and thereafter to proceed according to law. Those inclined to purchase will attend at the time and place beforementioned.

Payment must be made as follows:—As regards No. 1:—One hundred dollars and under, Cash; exceeding $100—the purchaser or purchasers shall, unless they pay the purchase money at the time of sale, forthwith deposit with the Marshal 25 per cent. of the purchase money and shall, if the purchase money does not exceed the sum of $500, pay the balance by three equal instalments, from the day of sale, with interest at the rate of six per cent. per annum, at the expiration of one, two and three months, respectively, and if the purchase money exceeds the sum of $500, he shall pay such balance with such interest by three equal instalments at the expiration of two, four and six months, respectivelv.

In the event of the purchaser making any default in payment of any of the instalments, the amount of the deposit shall be forfeited and the property may, after being re-advertised, be put up for sale at auction and sold.

As regards Nos. 2 to 12 (both numbers included) one hundred dollars and under, Cash; above that sum one month's credit with interest from the day of sale.

Registrar's Office of British Guiana, New Amsterdam, Berbice, this 15th day of August, 1913.

B. S. NEWSAM,
Acting Registrar.

County of Berbice.

[SECOND PUBLICATION.]

PURSUANT to an Order granted by His Honour Maurice Julian Berkeley, then Acting Chief Justice of British Guiana, bearing date 27th May, 1913, on the petition of Jacob O'Dean, also known as Jacob Odean, an inhabitant of the county of Berbice, plaintiff:—

I, the undersigned Registrar of British Guiana or my lawful deputy, will expose for sale to the highest bidder in presence of a Sworn Clerk or Assistant Sworn Clerk, at the Court House, New Amsterdam, Berbice, on Thursday, the 28th day of August, 1913, at 12 o'clock, noon:—

1. In behalf of the abovenamed petitioner *versus* Alfred Smart, defendant:—The eastern half of lot number 32 (thirty-two), part of Sisters Village, East Bank, Rio Berbice, the said lot number 32 (thirty-two), being laid down and defined on a diagram of said Sisters Village, made by James Shanks, dated April, 1841, and deposited in the Registrar's Office at New Amsterdam, Berbice, with the buildings and erections thereon.

All persons having any right, title, interest or claim in and to any of the above properties, and who may have just grounds to oppose the sale thereof, are hereby required to do so in due form of law at the Registrar's Office in New Amsterdam, Berbice, within fourteen days after the first Saturday's advertisement, setting forth his, her or their reasons of opposition in writing duly signed by a Barrister-at-Law or Solicitor and thereafter to proceed according to law. Those inclined to purchase will attend at the time and place beforementioned.

Payment must be made as follows:—$100 and under, Cash; exceeding $100—the purchaser or purchasers shall, unless they pay the purchase money at the time of sale, forthwith deposit with the Marshal 25 per cent. of the purchase money and shall, if the purchase money does not exceed the sum of $500, pay the balance by three equal instalments, from the day of sale, with interest at the rate of six per cent. per annum, at the expiration of one, two and three months, respectively, and if the purchase money exceeds the sum of $500, he shall pay such balance with such interest by three equal instalments at the expiration of two, four and six months, respectively.

In the event of the purchaser making any default in payment of any of the instalments, the amount of the deposit shall be forfeited and the property may, after being re-advertised, be put up for sale at auction and sold.

Registrar's Office of British Guiana, New Amsterdam, Berbice, this 8th day of August, 1913.

B. S. NEWSAM,
Acting Registrar.

Digitized by Google

Official Receiver's Notices.

SALES.

BY the Official Receiver of British Guiana, at the Court House, New Amsterdam, Berbice, at the hour of 1 o'clock, p.m., on

MONDAY, 18th AUGUST, 1913.

As Assignee of the property of:—

P. E. KENDALL, Insolvent.

1stly. One Cottage on wooden blocks, 19 x 16 feet with kitchen attached, situate at Eversham Village, Corentyne, Berbice.

2ndly. One Cottage on wooden blocks 12 x 16 feet, situate at Eversham Village, Corentyne, Berbice.

3rdly. One old Waggon.

Terms of Sale: Cash.

All persons laying claim to any of the above property, may apply to the Court in the prescribed manner.

W. A. PARKER,
Official Receiver,
Assignee.

Dated 1st August, 1913.

BY the Official Receiver of British Guiana, at his Office, Victoria Law Courts, in the city of Georgetown, at the hour of One o'clock, p.m., on

TUESDAY, 2nd SEPTEMBER, 1913.

As Assignee of the property of:—

The Insolvent Estate of ARTHUR PRESTON OSBORN, Absentee.

Firstly. East half of lot number 242 (two hundred and forty-two), in that part of Georgetown called Bourda, as laid down and defined on the plan of the Town Districts, situated on the lands of the Vlissengen Estate, made by the Sworn Land Surveyor, Luke M. Hill, dated 17th June, 1879, and deposited in the Registrar's Office of the counties of Demerary and Essequebo on the 1st of November, 1879, said plan having been approved by the Governor and Court of Policy on the 22nd of September, 1879, and deposited in the Registrar's Office aforesaid in pursuance of the provisions of section 64 of Ordinance No. 2 of the year 1876, with all the buildings and erections thereon.

Secondly. 25 (twenty-five) shares in the Investment and Loan Association of British Guiana, Limited, 30% paid up.

As Assignee of the property of:—

H. A. P. SMITH, Insolvent.

A piece of land 6 (six) roods façade by a first depth of 750 roods being part of the abandoned estate Millimount, formerly known as Free and Easy, adjoining on its north side the lands of Maria Fraser, no buildings thereon.

Terms of Sale, Cash; above on a credit of one month with interest from day of sale, at the rate of 6 per cent. per annum.

All persons laying claim to any of the above property, may apply to the Court in the prescribed manner.

W. A. PARKER,
Official Receiver,
Assignee.

Dated 15th August, 1913.

BY the Official Receiver of British Guiana on the premises Hopetown, West Coast, Berbice, at the hour of One o'clock, p.m., on

MONDAY, 1st SEPTEMBER, 1913.

As Assignee of the property of the:—

Estate of MARIA DA SILVA, Widow, Insolvent,

The Insolvent's right, title and interest being one undivided half part or share in and to a piece of land at Hopetown, West Coast, Berbice, together with an undivided half part or share in all the buildings and erections thereon.

Sundry articles of Household Furniture.

Terms of Sale: Cash.

All persons laying claim to any of the above property, may apply to the Court in the prescribed manner.

W. A. PARKER,
Official Receiver,
Assignee.

Dated 15th August, 1913.

TENDERS.

BRITISH GUIANA.

OFFICIAL RECEIVER'S OFFICE,
Georgetown, Demerara,
8th August, 1913.

Estate JOSEPH ALEXANDER PROWELL, Deceased.

TENDERS will be received at this Office until noon of Wednesday, the 20th day of August, 1913, for the purchase of a tract of Crown land, situate, lying and being on the East Coast of Hog Island in the Essequebo River, commencing at a paal on the southern boundary of a tract surveyed for T. C. Caines and about 305 roods above Brickley Creek, and extending thence in façade S. 24° 57′ W. 25 roods by a mean depth N. 65° 03′ W. on 300 roods, in the county of Essequebo and colony of British Guiana, and containing 25 acres as shown on a diagram by William Cunningham, Acting Government Surveyor, dated the 20th day of June, 1902, a duplicate of which diagram together with a duplicate of this Grant (No. 3,353) is deposited in the office of the Department of Lands and Mines.

Persons tendering are requested to insert the above description of the property in their tender and to name a fixed sum as their maximum offer.

Acceptance of the highest or any tender not guaranteed.

Terms of Sale:—Cash.

W. A. PARKER,
Official Receiver, and
Public Trustee.

BRITISH GUIANA.

OFFICIAL RECEIVER'S OFFICE,
Georgetown, Demerara,
15th August, 1913.

Re Estate RICHARD ALEXANDER LEWIS, Deceased.

TENDERS will be received at this Office until noon of Wednesday, the 27th August, 1913, for the purchase of the following property belonging to the above estate.

Lot No. 10, front part of Craig Village, East Bank, Demerara River, with a one-storey cottage thereon (Transport not guaranteed.)

Persons tendering are requested to insert the above description of the property in their tender and to name a fixed price as their maximum offer.

Acceptance of the highest or any tender not guaranteed.)

Terms of Sale.—Cash.

W. A. PARKER,
Official Receiver, and Public Trustee.

NOTICES.

BRITISH GUIANA—IN THE SUPREME COURT.

In Insolvency No. 14 of 1913.

Re Estate of A. P. OSBORN, Absentee, Insolvent.

In Insolvency.—Notice is hereby given that the Estate of A. P. Osborn, Absentee, was on the 11th day of August, 1913, adjudged insolvent by the Supreme Court.

W. A. PARKER,
Official Receiver.

Dated 13th August, 1913.

BRITISH GUIANA.—IN THE SUPREME COURT.

In Insolvency No. 14 of 1913.

Re the Insolvent Estate of ARTHUR PRESTON OSBORN, Absentee.

NOTICE is hereby given that the first meeting of Creditors in the above matter will be held on the 22nd day of August, 1913, at my office in Georgetown, at 12 o'clock, noon.

To entitle any creditor to vote thereat his proof must be lodged with me not later than 4 o'clock on the 21st day of August, 1913.

Forms of proxies can be obtained from this office.

W. A. PARKER,
Official Receiver.

Dated 14th August, 1913.

BRITISH GUIANA.—IN THE SUPREME COURT.

IN THE MATTER OF THE ADMINISTRATION ORDER MADE BY THE SUPREME COURT ON THE 9TH DAY OF AUGUST, 1913, AGAINST JOSEPH GABRIEL HENRY, OF LOT 177, CHARLOTTE STREET, BOURDA, GEORGETOWN, DEBTOR.

NOTICE is hereby given that all persons having claims against the abovementioned debtor in

Digitized by Google

respect of debts contracted before the date of the Administration Order, are requested to prove their debts within 21 days from the date hereof.

W. A. PARKER,
Official Receiver.

Dated 13th August, 1913.

BRITISH GUIANA.

The Public Trustee Ordinance, 1910.

Estate of ARTHUR PRESTON OSBORN, Absentee, who is not represented in the Colony by an Attorney.

NOTICE is hereby given, that on the application of William Fogarty, Limited, Creditors, I have undertaken the administration of the estate of the above-named Arthur Preston Osborn, who is not represented in the Colony by an Attorney.

All creditors on the estate are required to file their claims within three months from the date of the first publication of this notice, and all persons indebted must make payment at my office in the Victoria Law Courts, Georgetown.

W. A. PARKER,
Official Receiver, and Public Trustee.

Dated 18th July, 1913.

BRITISH GUIANA.

The Public Trustee Ordinance, 1910.

Estate of MUNGUL, male, No. 653, B.R., 1880, als known as LALL, deceased.

NOTICE is hereby given that on the application of Madho, a creditor, I have undertaken the administration of the estate of the above-named Mungul, male, No. 653, B.R., 1880, who died at Champagne, Mahaicony creek, on the 23rd January, 1913, intestate.

All creditors on the estate are required to file their claims within three months from the date of the first publication of this notice, at my office in the Victoria Law Courts, Georgetown.

Dated 22nd July, 1913.

W. A. PARKER,
Official Receiver, and Public Trustee.

BRITISH GUIANA.

The Public Trustee Ordinance, 1910.

Estate of ERVIN DE MONTPELLIER who is unrepresented in the Colony.

NOTICE is hereby given that on the application of Joseph Homen Gomes, of 253, Murray Street, Georgetown, I have undertaken the administration of the Estate of the above-named Ervin de Montpellier, who is unrepresented in the Colony.

All creditors on the Estate are required to file their claims within three months from the date of the first publication of this Notice and all persons indebted must make payment at my office in the Victoria Law Courts, Georgetown.

W. A. PARKER,
Official Receiver and Public Trustee.

Dated 1st August, 1913.

BRITISH GUIANA.—IN THE SUPREME COURT.

In Insolvency No. 5 of 1913.

Re P. E. KENDALL, Insolvent.

In Insolvency—Notice is hereby given that P. E. Kendall, of Eversham Village, Corentyne Coast, Berbice, Balata Bleeder, was on the 30th day of July, 1913, adjudged Insolvent by the Supreme Court.

W. A. PARKER,
Official Receiver.

Dated 1st August, 1913.

Lands and Mines Notices.

Under Crown Lands Regulations.

DEPARTMENT OF LANDS AND MINES,
GEORGETOWN, DEMERARA,
[1.] 16th August, 1913.

NOTICE is hereby given for general information, that the following application to transfer the undermentioned tract of Crown land made under the Crown Lands Regulations, 1910, has been lodged with the Commissioner of Lands and Mines, viz.:—

TRANSFERS—PART I.

BY JACOB LEE TO AND IN FAVOUR OF DAVID BAKKER.

The right, title and interest in and to Licence No. A 520, to cut wood on one hundred and thirty-three (133) Rhynland Acres of Crown Land, situate at the source of the Waiakabra Creek, Right Bank Madewini Creek, Right Bank Demerara River, bounded by a line commencing at a tree blazed "V.R." extending thence as shewn on the Sketch attached to the said Licence No. A 520.

All persons having any right, title, or claim in and to the aforementioned tract of Crown Land, and who may have just grounds to oppose the transferring thereof, are hereby required to do so in due form at the Office of the Department of Lands and Mines, at the Victoria Law Courts, in the City of Georgetown, at any time during office hours, on any day within twenty-one days from the date of this advertisement, setting forth his, her, or their reasons of opposition in writing duly signed.

FRANK FOWLER,
Commissioner of Lands and Mines.

DEPARTMENT OF LANDS & MINES
GEORGETOWN, DEMERARA,
[2] 9th August, 1913.

NOTICE is hereby given, for general information, that the following application to transfer the undermentioned tract of Crown land made under the Crown Lands Regulations, 1910, has been lodged with the Commissioner of Lands and Mines, viz.:—

TRANSFERS—PART I.

BY JOAQUIM D'ABREU SERRAO, TO AND IN FAVOUR OF RAUL SIMAO DELGADO.

The right, title and interest in and to Licence No. A 200, to cut wood on 260 acres of Crown land, situate on the Right Bank of the Big Wineperu Creek, Left Bank, Demerara River, commencing at a tree blazed "V.R.", about 5 miles above the mouth of the creek.

All persons having any right, title, or claim in and to the aforementioned tract of Crown land, and who may have just grounds to oppose the transferring thereof, are hereby required to do so in due form at the Office of the Department of Lands and Mines at the Victoria Law Courts, in the City of Georgetown, at any time during office hours, on any day within twenty-one days from the date of this advertisement, setting forth his, her, or their reasons of opposition in writing duly signed.

FRANK FOWLER,
Commissioner of Lands and Mines.

DEPARTMENT OF LANDS & MINES,
GEORGETOWN, DEMERARA,
3.] 2nd August, 1913.

NOTICE is hereby given, for general information, that the following applications to transfer the undermentioned tracts of Crown Land made under the Crown Lands Regulations, 1910, have been lodged with the Commissioner of Lands and Mines, viz.:—

PART I—TRANSFERS.

BY JOAO JOSE RODRIGUES TO AND IN FAVOUR OF W. A. PARKER, PUBLIC TRUSTEE, AS REPRESENTING THE ESTATE OF MIGUEL DE ABREU (DECEASED.)

The right title and interest in and to Licence of Occupancy No. A 181, to occupy one hundred and thirty-seven and one-half (137·5) square Rhynland roods on the right bank of the Pomeroon River, being the Government Reserve in front of Grant No, 3165.

BY CAROLINE V. D'OLIVEIRA TO AND IN FAVOUR OF THE MINNEHAHA DEVELOPMENT COMPANY, LIMITED.

The right, title and interest in and to the following Permissions issued under Clause 65 of the Crown Lands Regulations, 1910:—

Permission No. 1040, to occupy lot No. 4 at Tumatumari, right bank Potaro River.

Digitized by Google

Permission No. 1041, to occupy lot No. 5 at Tumatumari, right bank Potaro River.

All persons having any right, title, or claim in and to any of the aforementioned tracts of Crown land, and who may have just grounds to oppose the transferring thereof, are hereby required to do so in due form at the Office of the Department of Lands and Mines, at the Victoria Law Courts, in the City of Georgetown, at any time during office hours, on any day within twenty-one days from the date of this advertisement, setting forth his, her, or their reasons of opposition in writing duly signed.

FRANK FOWLER,
Commissioner of Lands and Mines.

Under the Mining Regulations.

APPLICATIONS FOR LICENCES

DEPARTMENT OF LANDS & MINES,
GEORGETOWN, DEMERARA,
[1.] 16th August, 1913

IN accordance with Clause 11 of the Mining Regulations, 1905:

Notice is hereby given that the following applications for Claim Licences have been lodged with the Commissioner at the Office of the Department of Lands and Mines:—

TO MINE FOR GOLD.

DISTRICT No. 3.

BY WM. PARKINSON & GEO. FERNANDES.

1,500 x 500 feet of Crown land, Breakfast Creek, Left Bank, Kaburi, Right Bank, Mazaruni River.
Distance of claim to river or creek landing—About 2 miles from Kaburi Creek.
Nearest claim holder—Nil.

TO SEARCH FOR PRECIOUS STONES.

BY FITZ WALCOTT.

1,500 x 800 feet of Crown land, Charity Creek, Left Bank, Issenero Creek, Left Bank, Mazaruni River.
Distance of claim from river or creek landing—4 miles.
Nearest claim holder—Nil.
1,500 x 800 feet of Crown land, Liberty Creek, Tributary Charity Creek, Left Bank, Issenero Creek, Left Bank, Mazaruni River.
Distance of claim to river or creek landing—5½ miles.
Nearest claim holder—Carter & Williams.

DISTRICT NO. 4.

TO MINE FOR GOLD.

BY DAVID HALL & GEORGE WINCHESTER.

1,500 x 800 feet of Crown land, Perseverance Creek, Left Bank, Tributary to Blackwater Creek, Tributary Aranka, Left Bank, Cuyuni River.
Distance of claim to river or creek landing—15 miles.
Nearest claim holder—A. Rodney.

BY ALFRED GRIFFITH, J. J. FERDINAND AND CHAN-A-SING.

1,500 x 800 feet of Crown land, Crab Creek, Left Bank, Tributary to Lady Walter, Left Bank, Cuyuni River.
Distance of claim to river or creek landing—15 miles
Nearest claim holder—A. Rodney.

DISTRICT NO. 5.

BY WM. PHANG.

1,500 x 800 feet of Crown land, Arakaka Creek, Barima River.
Distance of claim to river or creek landing—About one mile from Barima River.
Nearest claim holder—Sproftons Ltd.

BY JAMES CAMPBELL RUSSELL.

1,500 x 800 feet of Crown land, Crab Creek, Tributary Marudi Creek, Left Bank, Barima River.
Distance of claim from river or creek landing—18 miles.
Nearest claim holder—Wm. Phang.

BY JAMES ADOLPHUS BOWEN.

1,500 x 800 feet of Crown land, Perseverance Hill, Left Bank, Sand Creek, Right Bank, Ianna Creek, Right Bank, Barama River.
Distance of claim to river or creek landing—About 3 miles.
Nearest claim holder—W. H. Carter & Jos. Morris.

BY JOHN WONG & JOS. ALLEN.

1,500 x 800 feet of Crown land, Right Bank, Snake Creek, Right Bank, Triumph Creek, Left Bank, White Creek, Left Bank, Anabisci Creek, Right Bank, Kaituma, Left Bank, Barima River.
Distance of claim to river or creek landing—4 miles.
Nearest claim holder—B. Y. Small.
1,500 x 800 feet of Crown land Reliable Creek, Right Bank, Triumph Creek, Left Bank, White Creek, Left Bank, Anabisci Creek, Right Bank, Kaituma, Left Bank, Barima River.
Distance of claim to river or creek landing—4 miles.
Nearest claim holder—B. Y. Small.
1,500 x 800 feet of Crown land, Labba Creek, Right Bank, Triumph Creek, Left Bank, White Creek, Left Bank, Anabisci Creek, Right Bank, Kaituma, Left Bank, Barima River.
Distance of claim to river or creek landing—4 miles.
Nearest claim holder—B. Y. Small.

All persons having any right, title and interest in and to the abovementioned tracts of Crown Land, and who may have just grounds to oppose the granting thereof, are hereby required to do so in due form at the Office of the Department of Lands and Mines, in the City of Georgetown, within the time specified by the Regulations, setting forth his, her, or their reasons of opposition in writing, duly signed.

FRANK FOWLER,
Commissioner of Lands and Mines.

CLAIMS DECLARED ABANDONED.

[1.] 16th August, 1913.

NOTICE is hereby given in accordance with Section 14 (6) of the Mining Regulations, 1905, that the undermentioned Claims for which the Claim Licence Fees have not been paid, are declared abandoned.

FRANK FOWLER,
Commissioner of Lands and Mines.

DISTRICT No. 5.

BY CYRIL FARNUM.

1,500 x 800 feet of Crown land, Stone Creek Hill, Right Bank, Iana Creek, Right Bank, Barama River.
Distance of claim to river or creek landing—6 miles.
Nearest claim holder—T. A. Charles.
1,500 x 800 feet of Crown land, Strip Hill, Right Bank, Iana Creek, Right Bank, Barama River.
Distance of claim to river or creek landing—About 6 miles.
Nearest claim holder—T. A. Charles.
1,500 x 800 feet of Crown land, Maroon Hill, Right Bank, Iana Creek, Right Bank, Barama River.
Distance of claim to river or creek landing—About 6½ miles.
Nearest claim holder—C. Farnum.

MINING CONCESSION CANCELLED.

[1.] 16th August, 1913.

REFERRING to Government Notice dated 6th May, 1911, notice is hereby given for general information that the undermentioned Mining Concession has been cancelled.

FRANK FOWLER,
Commissioner of Lands and Mines.

DISTRICT No. 4.

Mining Concession No. 117, issued on 9th January 1912, to Ho-a-Shoo, Ltd., to occupy for a term of three years a tract of 500 acres of Crown land situate on the Right Bank of the Wenamu River, Cuyuni River.

WITHDRAWAL OF ABANDONMENT OF CLAIM LICENCE.

NOTICE is hereby given that the advertisement of the abandonment of the following Application for Claim Licence is hereby cancelled and withdrawn, having been inserted in error:—

DISTRICT NO. 4.

BY JOSEPHUS HEADLEY.

1,500 x 800 feet of Crown land, Sir Walter Creek, Aranka Creek, Left Bank, Cuyuni River.
Distance of claim to river or creek landing—About 8 miles.

Digitized by Google

Nearest claim holder—C. Hunter.
Claim Licence No. B 2,495 has now been issued therefor.

FRANK FOWLER,
Commissioner of Lands and Mines.

APPLICATIONS FOR LICENCES.

DEPARTMENT OF LANDS & MINES

GEORGETOWN, DEMERARA.

[2.] 9th August, 1913

IN accordance with Clause 11 of the Mining Regulations, 1905:

Notice is hereby given that the following applications for Claim Licences have been lodged with the Commissioner at the Office of the Department of Lands and Mines:—

DISTRICT NO. 2.

TO MINE FOR GOLD.

BY PETER JASRAD & DAVID PHILANDER

1,500 x 800 feet of Crown land. Gihon Hill, Left Bank, White Creek, Left Bank, Konawaruok
Distance of claim to river or creek landing—About 4 miles.
Nearest claim holder—R. N. Pollard.

BY JOSEPH VAN DE CRUSE & JOHANNA GRAHAM.

1,500 x 800 feet of Crown land, Last Bell Hill, Right Bank, Hand Rail Creek, Right Bank, Potaro.
Distance of claim to river or creek landing—15½ miles from Tumatumari.
Nearest claim holder—Levi Bacchus.

DISTRICT NO. 3.

BY EDWIN CHEONG.

1,500 x 800 feet of Crown land, Easter Hill and Creek, Appew Creek, Right Bank, Puruni River.
Distance of claim to river or creek landing—13 miles.
Nearest claim holder—J. E. Clementson.
1,500 x 800 feet of Crown land, Snake Creek, Turtle Creek, Left Bank, Enadiu, Left Bank, Mazaruni.
Distance of claim to river or creek landing—9 miles.
Nearest claim holder—J. E. Clementson.

DISTRICT NO. 4.

BY MABEL MURRELL.

1,500 x 800 feet of Crown land, Mabel Hill, Mabel Creek, Left Bank, Aranka, Cuyuni.
Distance of claim to river or creek landing—About 8 miles.
Nearest claim holder—Joseph Headley.

BY PHILLIP HAYNES.

1,500 x 800 feet of Crown land, Astute Creek, Right Bank, Lady Egerton Creek, Left Bank, Cuyuni.
Distance of claim to river or creek landing—About 15 miles.
Nearest claim holder—Louisa Jacobs.

BY JOSEPHUS HEADLEY.

1,500 x 800 feet of Crown land, Mosquito Hill, Left Bank, Potais Creek, Tributary to Trial Creek, Cuyuni River.
Distance of claim to river or creek landing—About 10 miles from River Landing.
Nearest claim holder—James Rock.

BY MANOEL AUGUSTUS PERREIRA & ANGELINE FERREIRA.

1,500 x 800 feet of Crown land, Last Chance Hill, Tributary Aremu, Right Bank, Aremu, Right Bank, Cuyuni River.
Distance of claim to river or creek landing—20 miles.
Nearest claim holder—T. B. Archer.

DISTRICT NO. 5.

BY J. W. BARRINGTON & TITUS GULLIVER.

1,500 x 800 feet of Crown land, Sunbird Creek, Right Bank, Anabisci Creek, Right Bank, Kaituma, Left Bank, Barima.
Distance of claim to river or creek landing—About 11 miles.
Nearest claim holder—Jas Chu & H. Inniss.

All persons having any right, title, interest or claim in and to any of the abovementioned tracts of Crown Land and who may have just grounds to oppose the granting thereof, are hereby required to do so in due form at the Office of the Department of Lands and Mines, in the City of Georgetown, within the time specified by the Regulations, setting forth his, her, or their reasons of opposition in writing, duly signed.

FRANK FOWLER,
Commissioner of Lands and Mines.

TRANSFER OF CLAIMS.

[2.] 9th August, 1913.

IN accordance with Clause 44 (2) of the Mining Regulations, 1905;

Notice is hereby given that the following Notices of intended Transfer of right, title, and interest in and to the undermentioned Claim Licences have been received by the Commissioner of Lands and Mines:—

DISTRICT NO. 5.

BY B. Y. SMALL TO AND IN FAVOUR OF THOMAS BOWEN GILGEOUS, PILGRIM ALEXANDER STOBY, JOSEPH EMANUEL GORDON & GEORGE ADOLPHUS MCKENNON.

All of his right, title and interest in and to Claim Licence No. B 2,252, situate at Reliable on the Right Bank, White Creek, Right Bank, Anabisci, Right Bank, Kaituma River.

BY J. ALLEN & J. PETERS TO AND IN FAVOUR OF E. CHAN-A-SUE.

All of their right, title and interest in and to Claim Licence No. B 2,373, situate on Kaituma, Barima River.

All persons having any right, title, interest or claim in and to the abovementioned Claim Licences and who may have just grounds to oppose the transfer thereof, are hereby required to do so in due form at the Office of the Department of Lands and Mines, in the City of Georgetown, within the time specified by the Regulations, setting forth his, her, or their reasons of opposition in writing, duly signed.

FRANK FOWLER,
for Commissioner of Lands and Mines.

APPLICATION FOR EXCLUSIVE PERMISSION REFUSED.

[2.] 9th August, 1913.

NOTICE is hereby given, for general information, that the following application for Exclusive Permission which was advertized in the *Official Gazette* of the 24th May, 1913, page 1,321, has been refused by His Excellency the Governor.

FRANK FOWLER,
Commissioner of Lands and Mines.

DISTRICT NO. 3.

BY R. SCHOMBURGK.

To occupy and explore for a period of three years a tract of Crown land containing an area of about 500 acres situate on the Left Bank, Black Water Creek, tributary Issenero Creek, Mazaruni River and bounded as follows:—
On the North by the Left Bank, Issenero Creek.
On the East by Left Bank, Black Water Creek.
On the West by a line running due South from a point on the Left Bank, Issenero Creek, 5,200 feet below the Black Water Creek and extending from feet to the Southern boundary.
On the South by a line running due West from a point on the Left Bank, Black Water Creek, 4 300 feet from its mouth, and extending 5,200 feet to the Western boundary,

EXCLUSIVE PERMISSION CANCELLED.

[2.] 9th August, 1913.

REFERRING to Government Notice dated 27th May, 1911, notice is hereby given, for general information, that the undermentioned Exclusive Permission has been cancelled.

FRANK FOWLER,
Commissioner of Lands and Mines.

DISTRICT NO. 5.

BY THE BRITISH GUIANA GOLD MINES, LTD.

No. 114. To occupy and explore for a period of three years, a tract of Crown land containing an area of 159 acres, viz.: (a) 78 acres of Crown land formerly held by the Gold Fields of British Guiana under Grant No. 14 of October, 26, 1896, and since cancelled, save and except such claims within the original boundaries as are held by the Arakaka Placer and

Digitized by Google

Mining Company ; (b) 81 acres of unoccupied Crown land, bounded on the north and west by a tract of Crown land held by The British Guiana Gold Mines, Ltd., under Grants No. 12 and 15, on the south by a tract formerly held by the Gold Fields of British Guiana under Grant No. 14, on the east by unoccupied Crown land.

APPLICATIONS FOR LICENCES.

DEPARTMENT OF LANDS AND MINES,

GEORGETOWN, DEMERARA,

3 } 2nd August, 1913.

IN accordance with Clause 11 of the Mining Regulations, 1905:

Notice is hereby given that the following applications for Claim Licences have been lodged with the Commissioner at the Office of the Department of Lands and Mines.

TO SEARCH FOR PRECIOUS STONES.

DISTRICT NO. 3.

BY ROBERT SCHOMBURGK.

1,500 x 800 feet of Crown land, Carracatamou Creek, Tributary of Putareng, Left Bank, Mazaruni River.
Distance of claim to river or creek landing—About 12 miles from Falls Landing.
Nearest claim holder - Nil.
1,500 x 500 feet of Crown land, Carrimouraparue, Tributary Isseneroo, Mazaruni.
Distance of claim to river or creek landing—About 10 miles from Falls Landing.
Nearest claim holder—W. J. Kenswell.
1,500 x 800 feet of Crown land, Carracaronori Creek, Right Bank, Putareng, Left Bank, Mazaruni River.
Distance of claim to river or creek landing—About 12 miles from Falls Landing.
Nearest claim holder—Nil.

TO MINE FOR GOLD.

DISTRICT NO, 3.

BY DAVID HERCULES & JOSEPH HALP.

1,500 x 800 feet of Crown land, "In Hope" Creek, Tributary, Owyo Creek, Caburi Creek, Right Bank, Mazaruni River.
Distance of claim to river or creek landing—About 2 miles
Nearest claim holder—M. Malouf.
1,500 x 800 feet of Crown land, "Emanuel" Creek, Tributary Owyo Creek, Caburi, Right Bank, Mazaruni.
Distance of claim to river or creek landing—About 2 miles.
Nearest claim holder—M. Malouf.
1,500 x 800 feet of Crown land, "Ackororie" Creek, Tributary Owyo Creek, Caburi Creek, Right Bank, Mazaruni.
Distance of claim to river or creek landing—About 2 miles.
Nearest claim holder—M. Malouf.
1,500 x 800 feet of Crown land, "In Hope" Creek, Tributary Owyo Creek, Caburi Creek, Right Bank, Mazaruni.
Distance of claim to river or creek landing—About 2 miles.
Nearest claim holder—M. Malouf.

BY E. A. SAMPSON & THOMAS THOMPSON.

1,500 x 800 feet of Crown land, Crab Creek, Tributary Ohio, Left Bank, Caburi, Right Bank, Mazaruni.
Distance of claim to river or creek landing—About 4 miles from Creek Landing.
Nearest claim holder—Saunders & Li.
1,500 x 800 feet of Crown land, "Pearl" Creek, Right Bank, Ohio, Left Bank, Caburi, Right Bank, Mazaruni.
Distance of claim to river or creek landing—About 6 miles.
Nearest claim holder—White & Philips.

DISTRICT NO. 4.

BY SUSAH HAYNES.

1,500 x 800 feet of Crown land, Turtle Creek, Left Bank, Lady Walter, Left Bank, Aranka, Cuyuni River.
Distance of claim to river or creek landing—About 15 miles.
Nearest claim holder—E. A. Davis.

BY DANIEL AUSTIN ALBERT HOLDER & WILLIAM RICHARDSON.

1,500 x 800 feet of Crown land, Crab Creek, Left Bank, Aranka, Left Bank, Cuyuni River.
Distance of claim from river or creek landing—12 miles to Pigeon Island.
Nearest claim holder—G. Parris.

1,500 x 800 feet of Crown land, Britain Hill, Left Bank, Crab Creek, Left Bank, Aranka, Left Bank, Cuyuni River.
Distance of claim to river or creek landing—12 miles to Pigeon Island.
Nearest claim holder—G. Parris

BY CHARLES DUNCAN & JOSEPH DUNCAN.

1,500 x 800 feet of Crown land, Maroody Creek, Tributarry to Crab Creek, Left Bank, Lady Walter, Right Bank, Aranka, Left Bank, Cuyuni River.
Distance of claim to river or creek landing—About 12 miles from River Landing.
Nearest claim holder—F. Daniel & M. Vieira.
1,500 x 800 feet of Crown land, Marabunta Creek, Tributary to Maroody Creek, Left Bank, Crab Creek, Lady Walter Creek, Cuyuni River.
Distance of claim to river or creek landing—About 12½ miles from River Landing.
Nearest claim holder—F. Daniel & M. Vieira.
1,500 x 800 feet of Crown land, Monkey Creek, Lady Walter, Right Bank, Aranka Creek, Cuyuni River.
Distance of claim to river or creek landing—About 12 miles from River Landing.
Nearest claim holder—Griffith & Ferdinand.

BY EDWIN SIMON.

1,500 x 800 feet of Crown land, Aranka Creek, Left Bank, Cuyuni River.
Distance of claim to river or creek landing—About 10 miles.
Nearest claim holder—E. W. Mc as.

BY BENJAMIN STEPHENS.

1,500 x 800 feet of Crown land, Ladysmith Hill, Left Bank, Powis Creek, Right Bank, Sir Walrer, Right Bank, Aranka, Le t Bank, Cuyuni River.
Distance of claim to river or creek landing—About 9 miles frem Pigeon Island Landing.
Nearest claim holder—S. A. Smith.
1,500 x 800 feet of Crown land, Aranka Creek, Left Bank, Cuyuni.
Distance of claim to river or creek landing—About 9 miles from Pigeon Island Landing.
Nearest claim holder—E. Stephens & A. Toney.

DISTRICT NO. 5.

BY CHARLES LUCIENNE.

1,500 x 800 feet of Crown land, Brush Bee Creek, Left Bank, Hopeful Creek, Right Bank, Imoti, Left Bank, Waini.
Distance of claim to river or creek landing—About 18 miles from Waini.
Nearest claim holder—C. Luclenne,
1,500 x 800 feet of Crown land, Brush Bee Creek, Left Bank, Tiger Creek, Left Bank, Hopeful, Right Bank, Imoti, Left Bank, Waini.
Distance of claim to river or creek landing—About 20 miles from Waini.
Nearest claim holder—Nil.

All persons having any right, title and interest in and to the abovementioned tracts of Crown Land, and who may have just grounds to oppose the granting thereof, are hereby required to do so in due form at the Office of the Department of Lands and Mines, in the City of Georgetown, within the time pecified by the Regulations, setting forth his, her or their reasons of opposition in writing, duly signed.

FRANK FOWLER,
Commissioner of Lands and Mines.

APPLICATION FOR EXCLUSIVE PERMISSION.

3 } 2nd August, 1913.

IN accordance with Clause 39 (1) of the Mining Regulations, 1905:

Notice is hereby given that the following application for Exclusive Permission under Section 14, Sub-Section 2 of the Mining Ordinance, 1903, has been addressed to the Governor-in-Council:—

DISTRICT NO. 4.

BY S. S. PERCIVAL.

To test and explore for a period of three years, with a view to dredging the Iroma Creek, Left Bank, Cuyuni River, from its mouth to its source an estimated distance of about 30 miles together with a strip of land 100 feet on each bank. Creek and Banks having an estimated area of 830 acres.

All persons having any right, title, interest or claim in and to the abovementioned tract of Crown Land and who may have just grounds to oppose the issue of the Exclusive Permission, are required

Digitized by Google

to enter opposition in writing with the grounds thereof, at the Office of the Commissioner of Lands and Mines, Georgetown, within the time specified by the Regulations.

FRANK FOWLER
Commissioner of Lands and Mines,

CLAIM LICENCES ABANDONED.

[3.] 2nd August, 1913.

NOTICE is hereby given in accordance with Section 18 (5) of the Mining Regulations, 1905, that the undermentioned Claims for which the Claim Licence Fees have not been paid, are declared abandoned.

FRANK FOWLER,
Commissioner of Lands and Mines.

DISTRICT NO. 4.

By Josephus Headley.

1,500 x 800 feet of Crown land, Distrust, Millionaire Creek, Left Bank, Sir Walter Creek, Aranka, Left Bank, Cuyuni River.
Distance of claim from river or creek landing—About 9 miles.
Nearest claim holder—E. W. Medas.

By E. Stephen & A. Toney.

1,500 x 500 feet of Crown land, Aranka, Cuyuni.
Distance of claim to river or creek landing—About 7 miles.
Nearest claim holder—J. Benjamin.
1,500 x 500 feet of Crown land, Aranka, Cuyuni.
Distance of claim from river or creek landing—About 9 miles.
Nearest claim holder—Benjamin Stephen.

By Benjamin Stephen.

1,500 x 500 feet of Crown land, Aranka, Left Bank, Cuyuni.
Distance of claim to river or creek landing—About 9 miles.
Nearest claim holder—E. Stephen & A. Toney.

By N. W. Dowding & A. R. Gomes.

1,500 x 800 feet of Crown land, Glenrock Hill, Left Bank, Aremu Creek, Cuyuni River.
Distance of claim to river or creek landing—About 30 miles.
Nearest claim holder—Nil.
1,500 x 800 feet of Crown land, Larine Hill, Left Bank, Aremu Creek, Cuyuni River.
Distance of claim to river or creek landing—About 30 miles.
Nearest claim holder—Nil.

By George Adams, E. Adonis & J. N. Nicholas.

1,500 x 800 feet of Crown land, Stone Creek, Left Bank, Labaria, Left Bank, Arangoy, Left Bank, Cuyuni River.
Distance of claim to river or creek landing—About 10 miles.
Nearest claim holder—Roberts & Mc Kenzie.

DISTRICT NO. 5.

By Augustus Monstrose.

1,500 x 800 feet of Crown land, Bengal Creek, Tributary Takatu, Left Bank, Barama.
Distance of claim to river or creek landing—14 miles from Tiowakaima Landing.
Nearest claim holder—Nil.

By Samuel Cato, Wm. Jervis, Benj. Wharton & Solomon Jervis.

1,500 x 800 feet of Crown land, Trial Creek, White Creek, Right Bank, Annibisci, Left Bank, Kaituma, Barima River.
Distance of claim to river or creek landing—5 miles.
Nearest claim holder—T. C. Alves & D. Busey.

Public Works Department.

NEW POST OFFICE, GEORGETOWN.

IMPORTANT Sale of old Materials and Electric Fittings, including Handsome Brass Electroliers.

Mr. Nelson Cannon will sell by Public Auction on Monday, the 1st September next, commencing at 1 p.m. precisely, the following lots, all of which are now on view:

In the New Post Office Yard.

Lots.
1 to 3.—Timber and Scantling.
4 to 6.—Boarding.
5.—Urinal Enclosure.
6.—400 Gallon Tank.
7.—Cement Barrels.
8.—124 feet Lineal, of 4′ ornamental cast iron Railing in 13 sections, and including 2 3′ 4″ Gates.
9.—Old Galvanized Piping.
10.—Old Galvanized Sheets.

In the Old Post Office.

11.—A handsome 6 light massive brass Electrolier with 20″ diameter green Shades.
12.—A handsome 6 light, less massive Electrolier with 15½″ diameter green shades.
13.—Six (6) Fluted-Brass 2 light Electroliers.
14.—One (1) Foliated-Brass 2 light Electroliers.
15.—One (1) Foliated-Brass 3 light Electroliers.
16.—Five (5) 8″ diameter Fluted Glass Reflectors.
17.—Two (2) 10″ diameter Fluted Opal Shades.
18.—Two (2) 10″ diameter Plain Opal Shades.
19.—Six (6) 8″ diameter Fluted Opal Shades.
20.—Five (5) 7½″ diameter Fluted Opal shades.
21.—One (1) 6½″ diameter Fluted Opal Shades.
22.—Three (3) 6″ diameter Fluted Opal Shades.
23.—Ten (10) 9″ single-light Brackets.
24.—Two (2) 14 point Electric Bell Indicators.

Also a miscellaneous assortment of wiring casing, cleats, cut-outs, porcelain tubes, sockets and screws which will be lotted to suit purchasers.

Terms:—Cash, plus 2% for Church and Poor. All lots to be paid for and removed within 24 hours of the fall of the hammer, failing which they will revert to the Government.

R. J. SCOTT BUSHE,
Acting Colonial Civil Engineer.
Public Works Department,
Georgetown, 14th August, 1913.

TENDERS are invited for painting the Quarters occupied by the Lands and Mines Officer at Marlborough, Pomeroon.

2. Specification may be seen, and Letter and Tender Forms obtained at the Office of the Colonial Civil Engineer, Georgetown, and at the Public Works Branch Office, Suddie.

3. Tenders marked "Tender for Painting Lands and Mines' Quarters, Marlborough," to be delivered at the Office of the Colonial Civil Engineer, Georgetown, until noon on Wednesday, the 20th day of August, 1913.

4. Each tender must be accompanied by a letter signed by two persons of known responsibility prepared to bind themselves with the party tendering to execute a con-

Digitized by Google

tract for the faithful performance of the work, in the event of his tender being accepted.

5. The acceptance of the lowest or any tender is not guaranteed.

R. J. SCOTT BUSHE,
Acting Colonial Civil Engineer.
Georgetown, 1st August, 1913.

NOTICE.

SECTION 15 OF ORDINANCE 11 OF 1910.

NOTICE is hereby given that it is proposed.—

(*a.*) to re-open, as a carriage road, the former road which ran in a southerly direction on the East Bank of the Berbice River from the public road where it now ends at the 11-Mile post (Plantation Highbury) for a distance of about 1½ miles to the end of Light-town Village, and further

(*b.*) to re-open as a bridle road the old Dutch road in continuation thereof for a further distance of about 12½ miles in a similar direction until Plantation Mara is reached, *i.e.*, across the lands of Plantations Christiana Lust, Julianburg, Plegtanker, Zorgen Vlygt, San Souci, Essendam, Experiment, Glastughch, New Vigilante, Welgelegen and Union to Belmonte.

2. A plan showing the proposed location of the new roads and the lands through which they are to pass has been deposited at the Public Works Office in New Amsterdam, County of Berbice, and will be open to inspection every day, not being a Sunday or a Public Holiday, from 10 a.m. to 4 p.m. for one month.

3. Any owner or occupier of any of the above-mentioned lands who objects to the construction of the proposed work should within one month of the date of the first publication of the notice, deliver to the Colonial Civil Engineer a statement in writing of his objection, and the grounds for such objection.

JAMES H. W. PARK,
Colonial Civil Engineer.
Public Works Department,
Georgetown, 15th July, 1913.

Harbour Master's Notice.

SCHOONER FOR SALE.

THE acting Harbour Master, orsome one duly authorized by him, will put up for sale on Tuesday, 19th August, 1913, at 1.30 p.m., at Public Works Department Wharf, by public auction, the Pilot Tender "Ibis," of 89 tons register, length 80 feet, breadth 20 feet, depth 10 feet, built at Rotherhithe, England, in 1887. This vessel has only recently been refitted with an entire set of sails, which have been very little used and also has a spare set, her hull below waterline is, however, in bad condition. Inspection invited.

She may be seen at any time on application being made at Harbour Master's Office or on board.

L. H. J. TINNEY,
Acting Harbour Master.

Education Notice.

APPRENTICESHIP BURSARIES.

THE Board of Industrial Training of British Guiana proposes to award Six Trade Bursaries on the results of an Examination to be held at Queen's College, Georgetown, St. John's School, Suddie, and All Saints' E. School, New Amsterdam, at 10 a.m., on Saturday, the 1st of November next, under the following conditions:—

1. The winners must become Apprentices in due form in one of the Trades coming within the jurisdiction of the Board.

2. Priority of selection of trade will be given to the Candidates in their order of merit as shown in the published results of the examination; but Candidates are warned that Bursaries will only be awarded for Apprentices to the Trade coming within the jurisdiction of the Board.

3. Six Bursaries will be awarded, four being open to boys educated solely at a Primary School in this Colony who have been presented for examination in Standard V. Two Bursaries will be open for competition among boys educated privately or at Schools other than Primary Schools in this Colony. Candidates to be eligible for the examination must have been continuously resident in the Colony during the past three years.

4. Candidates must be free from physical defect, in good health, and between the ages of 13 and 16 on the day of examination.

5. Any boy desirous of competing should apply in writing to the Inspector of Schools on or before Saturday, 4th October next, enclosing a certificate of good conduct from the Principal or Head Master of the school which he has attended or is attending and from some other responsible person. Candidates must send the names and addresses of their parents or guardians and a certificate of Birth or Baptism showing they will be between 13 and 16 years of age on the day of the examination. Candidates from Primary schools must also state their Examination Numbers and the schools they have attended. All candidates must satisfy the Inspector of Schools that they have been continuously resident in the colony during the past three years.

6. The subjects of examination will be Dictation, Letter-writing, Composition, Arithmetic (up to and including the requirements of Standard V.) and Drawing from memory, an animal or parts of a plant.

7. Bursaries of the annual value of $31.20, $49.92, $74.88, $124.80. tenable during the first, second, third and fourth years of apprenticeship, will be awarded to those boys who satisfying the Examiners, obtain the highest marks in the examination.

Payment will be made monthly, the first becoming due at the end of the complete

Digitized by Google

month following the first day of apprenticeship to a licensed Department Firm or Master. Such payment will depend upon the conduct and progress at his craft and on the holder's regular attendance at the Technalnic Classes which the Board may arrange from time to time to be held. A bursary may be withheld or cancelled when the monthly reports of the employer or the instructor of a holder of a bursary are considered by the Board of Industrial Training to be unsatisfactory.

School Managers and Head Teachers are requested to be so good as to bring the above matter to the special notice of all boys whom they consider, by character and schooling, likely to profit by the bursaries established by the Board of Industrial Training. If further information be desired, it can be obtained from the Secretary to the Board.

H. W. SCONCE,
Inspector of Schools.

Primary Education Department,
British Guiana,
5th August, 1913.

Post Office Notices

ROYAL MAIL ARRANGEMENTS.

MAILS for Europe, the West Indies, St. Michaels (Azores) and New York by the R.M.S. "Berbice," will be closed at the General Post Office on Saturday, 16th August, at 7 p.m.

Letters for despatch by this Mail may be posted in City Street Boxes up to 6 p.m.

Postal matter will be registered at G.P.O. and at City Branch Offices up to 5 p.m.

Parcels received at G.P.O. and at City Branch Offices up to 4 p.m.

British Postal Orders may be purchased at the City Branch Offices any day (Sundays excepted) from 6.30 a.m. to 5.30 p.m. and at G.P.O. from 7 a.m. to 5 p.m.

Money Orders issued at G.P.O. and Cornhill Street up to 1 p.m.

After the closing of this Mail, postal matter handed in at the G.P.O. counter will be received on payment of extra postage as follows:—

Ordinary postal matter within 30 minutes 2 cents.

Ordinary postal matter within 60 minutes 12 cents.

Registered matter within 30 minutes after closing of Registered Mail 4 cents.

ON SUNDAY, 17th August, ordinary letters only, from 3 p.m. to 5 p.m. 12 cents.

COUNTRY MAILS will be forwarded to Georgetown as follows:—

DEMERARA.—East Coast, by Train leaving Mahaica at 5.20 p.m.

DEMERARA.—West Coast, by Train leaving Greenwich Park at 5.25 p.m.

DEMERARA.—East Bank, by Carrier Tricycle leaving Grove at 2.05 p.m.

DEMERARA.—West Bank, by Carrier Tricycle leaving Wales at 1.50 p.m.

DEMERARA.—Upper River and Potaro District, by Steamer leaving Wismar at 8.30 a.m.

BERBICE.—By Train leaving Rosignol at 6.55 a.m.

ESSEQUEBO COAST, LEGUAN AND WAKENAAM.—By Steamer leaving Onderneeming at noon.

ESSEQUEBO-BARTICA.—By Steamer leaving at 8 a.m. on Friday, 15th August.

ESSEQUEBO, NORTH WESTERN DISTRICT.—By Steamer leaving Mt. Everard at 8 a.m. on Thursday, 14th August.

N. FARRAR,
Postmaster General.

General Post Office,
Georgetown, 12th August, 1913.

UNCLAIMED POSTAL MATTER.

POST OFFICE DEPARTMENT,
Georgetown, British Guiana,
8th August, 1913.

THE following Postal matter lying unclaimed at the General Post Office, Georgetown, will be delivered to the parties entitled thereto, on application at the General Delivery Window.

N. FARRAR,
Postmaster General.

PAID FOREIGN LETTERS.

NAMES.	ADDRESS.	OFFICE OF ORIGIN.
Agard, Mrs. A.	...Waterloo Street	...Colon.
Adams, Mr. Joseph	..c/o Mrs. Roberts, 97, Regent Road	...Canada.
Abraham, Mr. A.	...East & Murray Sts.	..New York.
Atherley, Mr. G.	...88, Leopold St.	...London.
Barnett, Mr. S. A.	....Demerara	...New York.
Baptistin, Mr. Rigolini	do.	...France.
Blakeny, Mrs. G.P.	..208, Alexander St.	...B. Honduras
Bailey, Mrs. A.	...Lot 15, North St., Demerara	...Barbados.
Bailey, Mr. D.	..Lot 10, Water St., Kingston	...Panama.
Blenman, Mr. H. R.	..Lot 2, North Road	...London.
Bins, Mr. C.	Lot 28, Duke St.	...Panama.
Blackman, Miss M.	...c/o Mrs. J. Wilson, 25, North St.	...Birmingham
Bridges, Mrs.	...Orange Walk, Georgetown.	...North Kensington.
Branker, Mrs. M.	...Lot L, D'Urban St., Wortmanville	...Trinidad.
Brown, Miss M.	...Lot 10, Home St.	... do.
Blackman, Mrs. E.	...Mahaica Village	...Panama.
Brathwaite, Miss M.	..52, Fifth Street, Albert Town	...Trinidad.
Barrow, Mr. S.	...42, Broad & Russell Sts.	do.
Blackman, Miss M.	..28, Green St.	...New York.
Canning, Messrs. & Co.	...Caledonia Grocery, Demerara.	.Glasgow.
Cliakett Mrs. A.	...59, Robb St., Lacy T'n.	do.
Campbell, Mrs. L.	...Barrack St.	..Trinidad.
Crawford, Mr. C.	...Lot 65, Adelaide St.	...Barbados.
Coe, Mrs. G. S.	...Church St.	...New York.
Chamers, Mr. C.	...Georgetown	...Canada.
Clarke, Mr. S.	...233, Camp St.	...Barbados.
Conyers, Miss B.	...c/o General P.O	...London.
Charles, Mr. F.	...134, Waterloo St.	... do.
Commercial Trading Co., Messrs. (2)	...136, Regent St.	... do.
Crocker, Mr. M.	...Bagotville, W.B	...Panama.
David, Mr. G. A.	...143 Fifth St., Albert Town	...London,
Driffield, Mr. Peter A.	..East Coast	... do.
Deane, Mr. G. H.	...8, Water St.	...Liverpool.
Dopson, Miss E.	..East & Albert Sts.	...Surinaame.
Durant, Mr. Z.	..233, Camp St.	...Trinidad.
Dorway, Mr. J.	...188, Waterloo St.	...Surinaame.
Downes, Mrs. M.	...29, Sussex St.	...Panama.
Dillinger, Mr. H.A.	..c/o G.P.O.	...New York.
David, Miss J.	...Ithaca Village, W.B., Berbice	...Cayenne.
Eagle, Mrs. B.	...c/o G.P.O.	...London.
Forde, Mr. M. (2)	...Hill Estate, Massaruni River	...Barbados.
Forde, Miss D,	...69, Broad Street	...Surinaame.
Francis, Mr. J.	...Arakaka	...London.
Godfrey, Mr. V.	...1, Hogg Street	... do.
Gordon, Mr. Amos.	..288, Middle St.	...Surinaame.
Green, Mr. H.	...88, Barracks St.	...Canada.
Gotai Ramdatta	...Georgetown	...India.
Gordon, Mr. F.	Lot 111, D'Urban St.	..Trinidad.
Grandison, Miss A.	...47, Bent St.	...Barbados.
Griffith, Mrs. C.	...77, Light St., Albert Town	...Birmingham
Grant, Miss I.	...17, Light St., Albert Town	...Nickerie.
Greenock, Mr. F.	...Charlotte Street, Lacytown	...London.
Gray, Miss C.	...Georgetown	...Venezuela.
Green, Miss C.	....163, Charlotte St.	...Surinaame.
Grant, Mr. J. R. (2)	..Pln. Port Mourant, Berbice	...Forre.
Hamler, Master J.E.	Phœnix Vil., Leguan	..London.
Hill, Mr. J.	...Georgetown	...New York.
Henry, Mr. J. E.	...Bagot's Town	...Canada.
Hayes, Mr. J. A.	....Georgetown	...Barbados.
Hoptra, Mr. W. J.	...c/o Hotel, Kingston, Camp Road	...Netherland.
Harper, Miss E.	...No. 9, Norton St.	...Capetown.
Inniss, Mr. D.	...c/o Ice Depot, Water Street	...Barbados.
Johnson, Mr. J. R.	...E, Boyle Place, Georgetown	...London.

Digitized by Google

NAMES.	ADDRESS.	OFFICE OF ORIGIN.
Joyce, Mr. A.	...G.P.O.	...Canada.
Jones, Dr. T. A.	...Georgetown	... do.
Jackson, Miss D.	...195, Charlotte St. Bourda	...London.
Jessamy, Mr. J. C.	...c/o G.P.O.	... do.
Jack, Miss E.	...Canal No. 1, Bagotville	...Suriname.
Klien, Mrs. C.	...Lot 88, Alexander St.	Barbados.
King, Miss J.	...Lot 110, D'Urban St.	Trinidad.
King, Mr. R.	...188, Charlotte St., Lacytown	...London.
Longmore, Mrs.	...92, Carmichael & Middle Sts.	... do.
Lawrence, Miss G.	...Georgetown	...Trinidad.
Lloyd, Miss L.	...68 or 78, Church St.	...Boston.
Lucas, Mr. M. G.	...Peter's Hall Front, E.B.	...New York.
Lane, Mrs. E.	...Victoria Village, E.C.	Cayenne.
Moe, Miss H.	...Lot 46, Up. D'Urban Street	...Barbados.
MacLeod, Mr. J. W. (2)	...Pln. Ruimveldt, E.B.	..Canada.
MacLean, Mr. George M.	...Demerara	...Hamburg.
Millington, Mr. J.	...43, Sixth St., Georgetown	...London.
McCrea, Miss M.	...c/o Mr. Geo. Jeffrey, East Street	...Jamaica.
Mattos, Mrs. J.	...337, East Street	...Suriname.
Muriel, Mr.	...159, Lo isa St., Georgetown	...New York.
McArthur, Mr. W.	...Georgetown	... do.
Myles, Mr. Edw. A.	..c/o Mrs. A. Pabernella, Pln. Thomas	...London.
Nurse, Miss C.	...39, Brickdam St.	...Barbados.
Paternella, Mr. E. A.	..c/o B. Bros., Water St.	...Canada.
Peters, Miss L.	...24, Evans St.	...Panama.
Payne, Miss Ivy	...53, Bent St., Wortmanville	... do.
Pahalan, Mr. G. D. (2)	...St. Cuthbert's School, Queenstown Ward.	..Canada.
Peters, Miss L.	...24, Evans St.	...Panama.
Pile, Mrs. R.	...Cummings St.	... do.
Pollard, Mrs. E.	...Georgetown	...Barbados.
Phillips, Mrs. A.	...48, Light St., Albert Town	...London.
Read, Mr. Wm. H.	...Georgetown	...Boston.
Richards, Mr. Geo.	...22, Bent St.	...Barbados.
Rasconi, Mr. Jas. R.	..29, High St.	...London.
Roach, Mr. I. Chomley	...65, King St.	...New York.
Rustwyk, Professor.	..Georgetown	...London.
Sarouy, Mr. J. Wm.	St. Mary's Landing, Tumatumari	...New York.
Smith, Mrs. E.	...Georgetown	...Barbados.
Squires, Mr. I. E.	...Fifth St., Albert Town	...New York.
Secretary, New York Diamond Mining Co.	..Georgetown	...London.
Smith, Mr. N.	...58, Brickdam	... do.
Stackman, Miss	...45, Brickdam	... do.
Sunday, Miss A.	...Georgetown	... do.
Stran, Mr. Geo. M.	...129, Regent St.	...Martinique.
Stephen, Mr. Jos.	...55, Railway Line	...New York.
Smithwick, Mr. C. H.	..197, Murray St.	...Barbados.
Staglond, Mr. Geo.	...149, Regent St.	...France.
Simon, Dr. D.	...Regent Street	... do.
Taylor, Mrs.	...Demerara	...London.
Thamsharaliy, Mr. A.	...Pln. Ruimveldt, East Bank	...Canada.
Thompson, Mr. O.	...33, Barrack St.	...Kensington.
Thomas, Mr. L.	...Lot 1. La Penitence.	Canal Zone.
Taylor, Miss O.	...190, Church St.	...Barbados.
Trotman, Mr. F. B.	...8, Princess St.	...New York.
Thomas, Mr. R.	...Georgetown	...London.
Vigouret, Monsieur J.	...Demerara	...Canada.
Vaughan, Miss M. E.	Rio Pomeroon	...Nickerie.
Walker, Mr. W.	...67, Fifth St., Albert-town	...London.
Weeks, Miss M.	...Waterloo St.	... do.
Woodman, Mr. A.	...Kingston, Demerara.	Trinidad.
Wilkinson, Rev. F. W.	...Georgetown, Dem.	...London.

PAID PORTUGUESE LETTERS.

NAMES.	ADDRESS.	OFFICE OF ORIGIN.
A. Ferreira, Miss	...Croal St., Dem.	...Trinidad.
A. Gonsalves, Mr.	...Georgetown, Dem.	...New York.
A. F. Goveia, Mr.	... do. do.	... do.
C. de Freitas	...Blankenburg, W.C.	...Canada.
F. dos Santos, Mr.	...Georgetown, Dem.	...Trinidad.
Guilhermina Nunes.	..189, Waterloo St.	...Funchal.
I. Pereira, Miss	...216, South St.	...Trinidad.
J. Safasor	...Auroro	...New York.
J. de Freitas (2)	...Georgetown, Dem.	...Birmingham.
J. Ign. D'Oliveira, Mr.	... do. do.	...London.
J. Gomes, Monsieur.	..38, Russell St.	...Cayenne.
J. Gonsalves, Mr.	...162, Upper Charlotte Street	...New York.
J. C. Nunes	...266, Newmarket St.	.. do.
J. Gonsalves, Mr.	...Victoria, E.C.	...Funchal.
L. A. Gomes & Co., Messrs.	...Stabroek Market	...Halifax.
M. G. de Silva	...Georgetown, Dem.	...New York.
M. da Silva, Mr.	... do. do.	...Barbados.
M. G. da Silva	... do. do.	...New York.
Mr. Lopez, Miss	...9, Lombard St.	...Trinidad.
M. da Silva & Bros.	..Georgetown, Dem.	...London.
M. Fernandes, Mrs.	..94, Regent St.	...Trinidad.
M. Gomes, Snr.	...Stall No. 28, Market	...Funchal.
M. Sardinha	...Lapenitence	... do.
M. D'Aguiar, Miss	...Beterverwagting, E.C.	...London.
N. Gonsalves, Mr.	...Stabroek Market	...New York.
P. Correira, Miss	...41, Robb St.	...Nickerie.
R. T. Texeira, Mr.	...c/o. B. B. McConnell & Co., Ltd., Dem.	London.
Rodrigues & Texeira Messrs.	...Georgetown	...Canada.
St. Clair Ferreira, Mr. (2)	...47, Upper Robb St.	..London.
S. Teixeira, Mr.	...37, Third St., Albert-town	...Barbados.
Zulanda, R. D'Oliveira	...87, Alexander St.	...New York.

FOREIGN REGISTERED LETTER.

NAMES.	ADDRESS.	OFFICE OF ORIGIN.
Fraser Corbin	...Labourer, Berbice River	...Surinam.
Thompson, Percival.	57, Upper Bent St., Wortmanville	...Costa Rica.

Pound Notices.

Albion Pound,
9th day of August, 1913.

THERE is impounded at the abovenamed Pound, one mare donkey of the following description, viz:—Brown, brand right hip, illegible. This animal was brought to the Pound on Saturday, 2nd day of August, 1913, at 7 o'clock, a.m., by A. Cort, with an authorization from Elizabeth Primo for trespassing on land at Roseball village, Corentyne Coast, Berbice. If not claimed within one week from date it will be publicly sold on Saturday, 16th August, 1913, at 11 a.m., in accordance with Ordinance No. 1 of the year 1866.

A. WALCOTT, Sergt., 1,762,
Pound Keeper.

Anna Regina Pound,
11th day of August, 1913.

THERE is impounded at the above-named Pound, one donkey stallion of the following description, viz:—Grey, brand illegible, right hip. This animal was brought to the Pound on Monday, 4th day of August, 1913, at 5.30 o'clock, p.m., by Sergt. 1080, Rawlins, for trespassing on the public road at Bounty Hall, Essequibo. If not claimed within one week from date it will be publicly sold on Tuesday, 19th August, 1913, in accordance with Ordinance No. 1 of the year 1866.

C. F. RAWLINS, Sgt., 1,080.
Pound Keeper.

Digitized by Google

PUBLIC HOSPITALS.—BRITISH GUIANA.

RETURN FOR THE WEEK ENDING SATURDAY, 5TH JULY, 1913.

HOSPITAL AT	Remaining from last Week.			Admitted.			Discharged recovered.			Discharged for other causes.			Died.			Remaining at the end of the week.			Out-patients.		
	M.	F.	T.	M.	F.	T.	M.	F.	T.	M.	F.	T.	M.	F.	T.	M.	F.	T.	M.	F.	T.
Georgetown ...	256	157	413	92	61	153	46	35	81	44	23	67	11	9	20	247	151	398	141	182	323
New Amsterdam ...	71	48	119	26	16	42	8	8	16	13	5	18	2	4	6	74	47	121	155	176	331
Suddie	32	13	45	6	3	9	4	...	4	4	2	6	1	...	1	29	14	43	29	26	55
Bartica	6	...	6	3	1	4	...	...	...	4	...	4	...	...	...	5	1	6	10	10	20
Morawhanna ...	8	3	11	4	1	5	...	...	...	2	3	5	...	...	...	10	1	11	30	25	55
Potaro	...	...	...	1	...	1	...	...	...	...	...	...	...	...	...	1	...	1	10	9	19
Arakaka	4	1	5	2	...	3	2	...	2	2	1	3	...	...	...	2	...	2	10	3	13
Total ...	377	222	599	134	82	216	60	43	103	69	34	103	14	13	27	368	214	582	385	431	816

PUBLIC ASYLUMS.

Lunatic Asylum ...	440	285	725	1	...	1	...	1	1	...	...	1	...	...	...	441	284	725	...	...	...
Leper Asylum ...	272	123	395	...	...	...	...	...	...	1	...	...	...	...	...	271	123	394	...	...	...
Total ...	712	408	1,120	1	...	1	...	1	1	1	...	1	...	...	...	712	407	1,119	...	...	...

PUBLIC DISPENSARIES.

DISPENSARIES AT	OUT-PATIENTS.		
	M.	F.	T.
Georgetown No. 1	32	88	120
Do. No. 2	23	45	68
Do. No. 3	...	...	...
Albouy's Town Medical Station	9	24	33
Demerara River	5	15	20
Berbice do.	6	...	6
Upper Pomeroon River	13	14	27
Lower Pomeroon River	8	8	16
Moruca	7	4	11
Total	103	198	301

E. D. ROWLAND,
Acting Surgeon General.

Digitized by Google

1913.

E. D. ROWLAND,
Acting Surgeon General.

BRITISH GUIANA.

DEPARTMENT OF LANDS AND MINES,
Georgetown, Demerara,
3rd July, 1913.

RETURN of Grants, Licences, etc., issued, renewed, transferred or cancelled during the month of June, 1913.

FRANK FOWLER,
Commissioner of Lands and Mines.

No.	NAME.	LOCALITY.	AREA.	DATE.
		GRANTS.		
		DEMERARA.		
5448	Suraj-bali, M., No. 47,847, ex "Avoca," 1890.	Right bank Mahaicony creek, commencing at a paal about 42 roods above First Savannah Creek, and 5 roods above Grant No. 3,620.	25	19.6.13.
5449	Ramiyad, M., No. 94,821, ex "Moy," 1902.	Right bank Mahaicony creek, commencing at a paal denoting the north-eastern boundary of Grant No. 4,025.	15	"
5450	Modun, M., B R., No. 452 of 1871.	Right bank Mahaicony creek, commencing at a paal about 9·2 roods above Congo-Buckleyow creek, and 25 roods below a tract of 25 acres surveyed for Ramlochun.	25	"
5451	Kallu, M., No. 89,974, ex "Rhone," 1901.	Right bank Mahaicony creek, commencing at a paal about 242 roods above First Savanah creek, next above Grant No. 5,391.	25	"
5452	Ramadhin, M., No. 97,785, ex "Elbe," 1904.	Right bank Mahaicony creek, commencing at a paal about 267 roods above First Savannah creek, next above Grant No. 6,451.	25	"
5453	Abdul Rohman, M. No 80,078, ex "Forth," 1899	Left bank Mahaicony creek, commencing at a paal about 200 roods above Water Dog creek, on the lower side-line of Grant No 5,401.	25	"
5454	Pach Mookhi, M., No. 94,773, ex "Moy," 1902.	Right bank Mahaicony creek, commencing at a paal about 317 roods above First Savannah creek, next to and above a tract of 25 acres surveyed for Ram Nihor.	25	"
5455	Durga, M, No. 53,644, ex "Foyle," 1892.	Right bank Mahaicony creek, commencing at a paal about 342 roods above First Savannah creek, next to and above Grant No. 5,454.	25	"
5456	Tigwa, M., No. 78,184, ex "Brenda," 1898.	Right bank Mahaicony creek, commencing at a paal about 367 roods above First Savannah creek, next to and above Grant No. 5,455.	25	"
5457	Bhagnathia, F., No. 55,385, ex "Jura," 1892	Right bank Mahaicony creek, commencing at a paal at the junction of the back boundary of Grant No. 4,025 and the southern side-line of Grant No. 5,449	15	"
5458	Purboo, M., No. 15,637, ex "Silhet," R. of D.	Right bank Mahaicony creek, commencing at a paal on the back boundary of Grant No. 2,211, at its junction with the northern side-line of Grant No. 4,313.	20	"
5459	Nathumaraj, M., No. 23,838, ex "Baun," 1885.	Right bank Mahaica creek, commencing at a paal at the north-eastern boundary of Grant No. 4,110.	25	"
5460	M. Mendonca (Free Grant.)	Right bank Mahaica creek, commencing at a paal about 65 roods below the mouth of Shuman's creek, on the lower side-line of Grant No. 2,364 (now cancelled)	25	"
		ESSEQUIBO.		
5461	Jas. Murphy ...	East side Fort Island, commencing at a paal about 216 roods above the upper side-line of Grant No. 4,510.	5	19.6.13.
5462	Rampergas, M., C B., No. 333 of 1889.	Lot No. 24, Third Avenue, Bartica, Essequibo river.	·25	"
5463	L. Marcus ...	Lot No. 33, Third Avenue, Bartica, Essequibo river.	·25	"
5464	J. L. Pereira ..	Left bank, Pomeroon river, opposite Jackloo creek, commencing 1 rood above Grant of 5 acres surveyed for Alexandra Johnson.	10	"
5465	Kali, *alias* Nandlall, M., B.R., No. 635 of 1889.	Left bank Pomeroon river, about 50 roods above a point opposite Jackloo creek, commencing 1 rood above a tract of 10 acres surveyed for Rosaline Gouveia.	25	"
5466	Hose Joseph.	Right bank Barima river, commencing at paal about 81 roods above the Waikuma (or Turtle) creek, and on the upper boundary of Grant No. 4,963.	10	"
		BERBICE.		
5467	John Alstein ...	Right bank Berbice river, commencing at a paal at the mouth of the Serebekabra creek.	25	19.6.13.

Digitized by Google

HOMESTEADS.

DEMERARA.

No.	Name.	Locality.	Area.	Date.
5468	Helena Lopes ...	Left bank Demerara river, commencing at a paal opposite Anthony Falls.	5	19.6.13.

ESSEQUIBO.

5469	Eve Austin ...	Left bank Tapakuma creek, Harlypyaka creek, Pomeroon river, commencing at a paal on the upper boundary of Homestead Grant No. 4,943.	5	19.6.13.
5470	P. G. Hart, *nee* Rubeiro	Left bank Pomeroon river, commencing at a paal about 235 roods below the Cozier Canal, on the opposite side, next below Homestead Grant No. 5,034	5	,,
5471	Ramkalli, M., No. 60,909, ex "Jura" 1893.	Left bank Pomeroon river, commencing at a paal 1 rood above a tract surveyed for Malhu, and about 83 roods above the Wanasurukuru creek, on the opposite bank.	5	,,
5472	Dahu, M., No. 89,000, ex "Fazilka," 1901.	Left bank Pomeroon river, commencing at a paal about 26.5 roods above Waiba creek, and 5 roods above a tract of 2 acres surveyed for a burial ground.	5	,,
5473	Budloo, M., No. 82,585, ex "Moy," 1900	Left bank Pomeroon river, commencing at a paal about 41.5 roods above Waiba creek, and next above Homestead Grant No. 5,472.	5	,,
5474	Kali, M., No. 56,094, ex "Sheila," 1892.	Left bank Pomeroon river, commencing at a paal about 40 roods above a point opposite Wanusurukuru creek, and 1 rood above a tract of 5 acres surveyed for James Allen.	5	,,
5475	F. dos Santos ...	Left bank Pomeroon river, commencing at a paal 83 roods below Waiba creek.	5	,,

BERBICE.

5476	Biphia, F. (creole born)	Left bank Courantyne river, being Homestead Lot No. 10.	5	19.6.13.

WOOD-CUTTING LICENCES.

ESSEQUIBO.

No.	Name.	Locality.	Acres.	Term.	Date.
A 602	Agnes Marcus ...	Left bank Badawareen creek, right bank Essequibo river. (Previously Licence No. A205.)	114	1 year from 1.4.13.	30.6 13.

PERMISSIONS UNDER CLAUSE 65.

DEMERARA.

No.	Name.	Locality.	Date of Expiry.	Date of Issue.
1198	Cyrus Smart (Free Permission).	To occupy 5 acres of Crown land on the right bank Hobado creek, left bank Demerara river, about ½ mile west of the western boundary of Canals Nos. 1 and 2 Polders.	* D.T.N.L.	25.6 13.

ESSEQUIBO.

1178	Fred W. Hutson ...	To occupy Lot No. 6 at Tumatumari, right bank Potaro river, for business purposes. (Renewal of Permission No. 312.)	31.3.14.	5.6.13.
1179	do. ...	To occupy 25 x 24 roods of Crown land at 11½ miles Potaro-Konawaruk road, for business purposes. (Renewal of Permission No. 414.)	,,	,,
1180	Ho-a-Shoo, Limited ...	To occupy Lot No. 8 at Tumatumari, right bank Potaro river, for business purposes. (Part renewal of Permission No. 447.)	,,	,,
1181	do. ...	To occupy Lot No. 9 at Tumatumari, right bank Potaro river, for business purposes. (Part renewal of Permission No. 447.)	,,	,,
1182	do. ...	To occupy Lot No. 14 at Tumatumari, right bank Potaro river, for business purposes. (Part renewal of Permission No. 431.)	,,	,,

* During the term of his natural life.

Digitized by Google

No.	NAME.	LOCALITY.	DATE OF EXPIRY.	DATE OF ISSUE.
		PERMISSIONS UNDER CLAUSE 65.		
		ESSEQUIBO.		
1183	Ho-a-Shoo, Limited ...	To occupy Lot No. 16 at Tumatumari, right bank Potaro river, for business purposes. (Part renewal of Permission No. 431.)	31.3.14.	5.6.13.
1184	Do. ...	To occupy Lot No. 15 at Tumatumari, right bank Potaro river, for business purposes. (Part renewal of Permission No. 431.)	,,	5.6.13.
1185	Sprostons, Limited .	To cut scattered cedar trees on the Barima river, extending from the mouth of the Manicura creek to the Dredging Concession paal at Betsy Hill, with a depth inwards on both banks of the river of ½ mile.	,,	7.6.13.
1186	E. B. Leung ...	To occupy 1 acre of Crown land at the waterside on the right bank White creek, left bank Annabisci creek, right bank Kaituma river, opposite a trail leading from White creek to Triumph placers, for business purposes.	,	,,
1187	Ho-a-Shoo, Limited ...	To occupy 1 acre of Crown land at Rupa creek, left bank Cuyuni river, about 7 miles below Iroma creek, for business purposes.	,,	12.6.13.
1188	Wm. Clarke ..	To occupy 2 acres of Crown land on the eastern side of Great Troolie Island, Essequibo river, commencing at a paal about 1,260 roods from the southern extremity of the island, (Free Permission.)	D.T.N.L.	21.6.13.
1189	Ho-a-Shoo, Limited ...	To occupy Lot No. 4, lower terminus Camaria road, for business purposes.	31.3.14.	,,
1190	Do. ...	To occupy Lot No. 7, lower terminus Camaria road, for business purposes.	,,	,,
1191	Do. ...	To occupy Lot No. 4, upper terminus Camaria road, for business purposes.	,,	,,
1192	Do ..	To occupy Lot No. 5, upper terminus Camaria road, for business purposes.	,,	,,
1193	A. T. da Silva ...	To occupy ½ acre of Crown land at Mara-Mara Landing, Puruni river, for business purposes. (Renewal of Permission No. A6.)	,,	,,
1194	J. H. Muller ...	To occupy ½ acre of Crown land at Barnard's Landing, Puruni river, for business purposes. (Renewal of Permission No. A9.)	,,	,,
1196	Cyril Farnum	To occupy ½ acre of Crown land on the left bank Barama river, on the right side of the Imotai-Cokerite trail, about 9 miles from its commencement, and about ½ mile below the tract held under Permission No. 1,155 by Joseph Creeme.	,,	,,
1197	Manoel Vieira ...	To occupy ½ acre of Crown land at Rupar Landing, Cuyuni river, for business purposes. (In lieu of Renewal of Permission No. 1,072, which is hereby cancelled.)	,,	25.6.13.
		BERBICE.		
1195	Matbarally, M., No. 103, ex "Perfurshire," 1874.	To occupy 200 acres of Crown land in rear of the northern half of Plantation Zeelust, west coast, for cattle grazing purposes.	31.3.14.	21.6.13.
		PERMISSIONS UNDER CLAUSE 66.		
44	H. L. Rongeiron ...	To sub-let Balata Collecting Licence No. A1,418, situate on the left bank of the Demerara river, between the Kushikabra and Anabaru creeks, to the Consolidated Rubber and Balata Estates, Limited.	31.3.14.	23.6.13.
45	Do. ...	To sub-let Balata Collecting Licence No. A1,419, situate on the left bank of the Demerara river, between the Yauaraquina and Kushikabra creeks, to the Consolidated Rubber and Balata Estates, Limited.	,,	,,
46	Do. ...	To sub-let Balata Collecting Licence No. A1,420, situate on the left bank of the Demerara river, between the Warabaru and Yauaraquiana creeks, to the Consolidated Rubber and Balata Estates, Limited.	,,	,,
47	Do. ...	To sub-let Balata Collecting Licence No. A1,447, situate on the right bank of the Demerara river, from 5 to 9 miles above Itabura creek, to the Consolidated Rubber and Balata Estates, Limited.	,,	,,
48	Do. ...	To sub-let Balata Collecting Licence No. A1,448, situate on the left bank of the Demerara river, from the southern boundary of Licence No. A1,235, to 4 miles up to the Consolidated Rubber and Balata Estates, Limited.	,,	,,
49	Do. ...	To sub-let Balata Collecting Licence No. A1,449, situate on the left bank of the Demerara river, from 4 to 8 miles above the southern boundary of Licence No. A1,235, to the Consolidated Rubber and Balata Estates, Limited.	,,	,,

Digitized by Google

No.	NAME.	LOCALITY.	DATE.	
		PERMISSIONS UNDER CLAUSE 66.		
50	A. L. Rongeiron ..	To sub-let Balata Collecting Licence No. A1,450, situate on the left bank of the Demerara river, from 8 miles above the southern boundary of Licence No. A1,235, to a point opposite Canister Falls, to the Consolidated Rubber and Balata Estates, Limited.	31.3.14.	23.6.13.
51	Do. ...	To sub-let Balata Collecting Licence No. A1 451, situate on the left bank of the Demerara river, from Great Falls to 4 miles up, to the Consolidated Rubber and Balata Estates, Limited.	,,	,,
52	Do. ..	To sub-let Balata Collecting Licence No. A1,452, situate on the left bank of the Demerara river, from 4 miles above Great Falls to Maparu creek, to the Consolidated Rubber and Balata Estates, Limited,	,,	,,
53	Do. ...	To sub-let Balata Collecting Licence No. A1,453, situate on the left bank of the Demerara river, from Maparu creek to Anamapir creek, to the Consolidated Rubber and Balata Estates, Limited.	,,	,,
54	Do. ...	To sub-let Balata Collecting Licence No. A1,454, situate on the left bank of the Demerara river, from Anamapir creek to the northern boundary of Licence No. A1,237, to the Consolidated Rubber and Balata Estates, Limited	,,	,,
55	Do. ...	To sub-let Balata Collecting Licence No. A1,561, situate right bank of the Demerara river, from Licence No. A1,245, to 4 miles above, to the Consolidated Rubber and Balata Estates, Limited.	,,	,,
56	Do. ...	To sub-let Balata Collecting Licence No. A,1562, situate on the right bank of the Demerara river, from Itaribaru creek to Hendebaru creek, to the Consolidated Rubber and Balata Estates, Limited.	,,	,,
57	Do. ...	To sub-let Balata Collecting Licence No. A1,563, situate on the right bank of the Demerara river, from Kumeariparu creek to Itaribaru creek, to the Consolidated Rubber and Balata Estates, Limited.	,,	,,
58	Do. ...	To sub-let Balata Collecting Licence No. A1,570, situate on the left bank of the Demerara river, between Kumaparu and Maburu creeks, to the Consolidated Rubber and Balata Estates, Limited.	,,	,,
59	Do. ..	To sub-let Balata Collecting Licence No. A1,627, situate on the left bank of the Demerara river, between the Kumaparu and Anabaru creeks, to the Consolidated Rubber and Balata Estates, Limited.	,,	,,
60	Do. ...	To sub-let Balata Collecting Licence No. A1,763, situate on the right bank of the Demerara river, from Mekropai Hill to a point 4 miles north of the Orurukabra creek, to the Consolidated Rubber and Balata Estates, Limited.	,,	,,
61	Do. ...	To sub-let Balata Collecting Licence No. A1,764, situate on the right bank of the Demerara river, from Ororucabra creek to a point 4 miles north, to the Consolidated Rubber and Balata Estates, Limited.	,,	,,
		PERMISSIONS UNDER CLAUSE 67 (1).		
		TO CONSTRUCT AND USE A TIMBER PATH.		
		DEMERARA.		
214	V. Rodriques ...	Right bank Hauraruni creek, right bank Demerara river, extending from his Licence No. A371, to his depot passing through the expired Licence No. A479.	3 6.14.	4.6.13.
215	David Fiedtkow ...	Left bank Haianari creek, left bank Demerara river, extending from his Licence to his depot, situate about 6 miles up on the left bank of the Haianari creek. Licence No. A584.	24.6.14.	25.6.13.
216	Ed Newton ...	Left bank Warabaru creek, left bank Demerara river, extending from his Licence No. A273 to his depot on the Warabaru creek.	29.6.14.	30.6.13.
		PERMISSIONS UNDER CLAUSE 67 (2).		
		TO OCCUPY CROWN LAND FOR DEPOT.		
244	V. Rodriques ...	To occupy a tract of Crown land not exceeding 5 acres, situate near the south-western boundary of Wood-cutting Licence No. A178, right bank Hauraruni creek, right bank Demerara river, in connection with Licence No. A178,	9.6.14.	10.6.13.

Digitized by Google

No.	NAME.	LOCALITY.	DATE OF EXPIRY.	DATE OF ISSUE.
		PERMISSIONS UNDER CLAUSE 67 (2).		
		TO OCCUPY CROWN LAND FOR DEPOT.		
245	V. Rodriques	...To occupy a tract of Crown land not exceeding 5 acres situate on the tract formerly held by him under Woodcutting Licence No. A479, on the right bank Hauraruni creek, right bank Demerara river, in connection with Woodcutting Licence No. A178.	11.6.14.	12.6.13.
246	D. Fiedtkow	...To occupy a tract of Crown land not exceeding 5 acres situate on the leftt bank Haianari creek, left bank Demerara river, about 6 miles up the creek, in connection with Woodcutting Licence No. A584.	24.6.14.	25.6.13.
247	Ed. Newton	...To occupy a tract of Crown land not exceeding 5 acres situate on the left bank Warabaru creek, left bank Demerara river, about 3 miles up the creek, in connection with Woodcutting Licence No. A273.	29.6.14.	30.6.13.
		CATTLE-GRAZING PERMISSIONS.		
		RUPUNUNI SAVANNAHS.		
9	R. T. Dennis	...To occupy a tract of Crown land on the right bank of Rupununi river, at the southern boundary of the tract of 50 square miles inspected for J. Ogilvie, containing 30,435 acres.	31.3.14.	25.6.13.

No.	NAME.	LOCALITY.	ACRES.	TERM.	DATE
		RENEWALS.			
		WOOD-CUTTING LICENCES.			
		DEMERARA.			
A 298	M. P. Camacho	...Right bank Elizabeth creek, right bank Demerara river.	765	1 year to 31.3.14	10.6.13.
A 241	I. D'Camara	...Left bank Waracabra creek, left bank Pokerero creek, Kamuni creek, left bank Demerara river.	177	,,	,,
A 357	M. P. Camacho	...Right bank Elizabeth creek, right bank Demerara river.	1030	,,	,,
A 211	M. Gonsalves	...Right bank Turu creek, Bywarrie creek, Hyama creek, left bank Demerara river.	440	,,	12.6.13.
A 242	J. Christopher	..Left bank Little Palmenda creek, left bank Palmenda creek, right bank Urukuya creek, left bank Demerara river.	138	,,	,,
A 245	S. A. Jervis	...Right bank Haimaruni creek, right bank Demerara river.	315	,,	,,
A 199	Ed. Daniel	...Left bank Maberi creek, left bank Waratilla creek, Kamuni creek, left bank Demerara river.	357	,,	,,
A 212	Jane Richards	...Right bank Madewini creek, right bank Demerara river.	97.5	,,	20.6.13.
A 236	F. J. Mayers	...Left bank Pokerero creek, Kamuni creek, left bank Demerara river.	490	,,	,,
A 255	Jos. Mensa	...Left bank Hauraruni creek, right bank Demerara river.	300	,,	,,
A 232	E. Jennings	...Right bank Madewini creek, right bank Demerara river.	93	,,	21.6.13.
A 451	Ramburruck	..Left bank Mahaicony creek.	56	1 year to 7.6.14.	,,
		ESSEQUIBO.			
A 335	C. P. Ashurst	...Left bank Tiger creek, left bank Essequibo river.	402	1 year to 31.3.14.	10.6.13.
A 356	M. Bugle & Co.	...Unabaruka creek, left bank Supenaam creek, left bank Essequibo river.	1465	1 year to 1.9.13.	12.6.13.
A 354	F. Jacobs	...Right bank White creek, left bank Black creek, right bank Groete creek, left bank Essequibo river.	233	1 year to 31.12.13.	,,
A 596	Evan Wong	...Left bank Bonasika creek, right bank Essequibo river.	70	1 year to 28.4.14.	20.6.13.

Digitized by Google

No.	Name.	Locality.	Acres.	Term.	Date.

RENEWALS.

WOOD-CUTTING LICENCES.

ESSEQUIBO.

A 480	Sprostons, Limited	...	Either side of the Anarika line Essequibo river ...	2000	1 year to 23.5.14.	21.6.13.
A 263	Do.	...	Left bank Anarika creek, right bank Essequibo river...	430	1 year to 31.3.14.	28.6.13.
A 262	Do.	...	Left bank Anarika creek, right bank Essequibo river...	350	,,	,,

BERBICE.

A 458	J. E. Perot & Co., Ltd.		Left bank Berbice river. ...	775	1 year to 25.1.14.	10.6.13.
A 491	Do.	..	Right bank Ituni creek, left bank Berbice river ...	129	1 year to 8.5.14.	12.6.13.
A 490	Do.	...	Left bank Ituni creek, left bank Berbice river ...	225	,,	20.6.13.

No.	Name.	Locality.	Term.	Date.

PERMISSIONS UNDER CLAUSE 65

DEMERARA.

786	J. W. Jeffrey	... To occupy 55 square roods on the right bank Boerasirie creek, 2.6 roods from the 14th mile stone.	1 year to 31.3.14.	10.6.13.
847	Do.	... To occupy 30 square roods on the left bank Boerasirie creek, north of and adjoining the public road.	,,	,,

ESSEQUIBO.

1155	Jos. Creeme	.. To occupy 2 acres on the left side of the Kokerite trail, Barama river, about 9 miles from Kokerite Landing.	1 year to 31.3.14.	5.6.13.
1138	M. Malouf	... To occupy 1 acre on the left bank Kaburi creek, right bank Mazaruni river.	,,	7.6.13.
1105	M. R. Ferreira	... To occupy ½ acre on the left bank Mazaruni river, 2 miles south of the Kartabu-Puruni road, 20 miles from the mouth of the Takatu creek.	,,	12.6.13.
1119	T. de Castro	... To occupy Lot No. 3 at Tumatumari, right bank Potaro river.	,,	,,
420	M. A. French	.. To occupy a tract of Crown land on the Barima-Barama road, 2 miles from Arakaka.	,,	,,
698	Do.	To occupy a tract of Crown land on the left bank Arakaka creek, 4½ miles from Arakaka along the Barima-Barama road.	,,	,,
1064	Do.	... To cut scattered crabwood and cedar trees on both banks on the Barima river, between the Whanna and Manikuru creeks.	,,	,,
1065	Do.	.. To cut scattered crabwood and cedar trees on both banks of the Kaituma river, from Seabi creek to the Falls.	,,	,,
1071	G. E. W. Chan	... To occupy 1 acre on Rupa creek, left bank Cuyuni river.	,,	,,
1103	Alex. Thomas	... To occupy ½ acre at Pigeon Island Landing, Cuyuni river.	,,	21.6.13.
701	J. Van de Cruse	... To occupy 5 acres on the right side Potaro-Konawaruk road, at the 7½ mile paal.	,,	,,
978	Ada Saul	.. To occupy Lot No. 1 at Tumatumari, right bank Potaro river.	,,	,,
1040	C. Vieira	.. To occupy Lot No. 4 at Tumatumari right bank Potaro river.	,,	,,
1041	Do.	... To occupy Lot No. 5 at Tumatumari, right bank Potaro river.	,,	,,
1045	Do.	.. To occupy 1 acre at Mowassie Landing, left bank Essequibo river.	,,	,,
1116	Cyril Farnum	... To occupy ½ acre, Grandison's Landing, Iana, Barama river.	,,	,,

BERBICE.

1034	Sadho	... To occupy 18 acres in rear of Plantation Mon Choisi, West Coast.	1 year from 31.3.14.	9.6.13.

Digitized by Google

No.	NAME.	LOCALITY.	TERM.	DATE.

PERMISSIONS UNDER CLAUSE 66.

BERBICE.

38	Proprietors Plantation Liverpool.	To sub-let 100 acres, part of Licence of Occupancy No. A90, for 352.75 acres in rear of Plantation Liverpool, Courantyne Coast, to T. Budhoo and T. D'Harry.	1 year to 31.3.14.	5.6.13.
39	Proprietors Plantation Lancaster.	To sub-let 100 acres, part of Licence of Occupancy No. A103, for 343.72 acres in rear of Plantation Lancaster, Courantyne Coast, to T. Boodhoo and T. D'Harry.	,,	,,
37	Proprietors Plantation Manchester.	To sub-let 100 acres, part of Licence of Occupancy No. A87, for 359.25 acres in rear of Plantation Manchester, Courantyne Coast, to T. Budhoo and T. D'Harry.	,,	30.6.13.

PERMISSIONS UNDER CLAUSE 67 (1).

TO CONSTRUCT AND USE A TIMBER PATH.

DEMERARA.

204	C. A. Spencer ...	Right bank Big Wineperu creek, left bank Demerara river, in connection with Woodcutting Licence No. A591.	1 year to 15.2.14.	10.6.13.

No.	NAME.	LOCALITY.	ACRES.	DATE.

CANCELLATIONS.

GRANTS.

3310	J. George ...	Right bank Abary creek, about 5 miles below the Adabu creek	100	20.6.13.
3389	Bissoon, M.. No. 208, C.B.	Right bank Abary creek, about 5 miles below the Adabu creek.	25	,,
3374	Estate of Balkissoon, decd., No. 209, C.B.	Right bank Abary creek, about 5 miles below the Adabu creek.	25	,,

No.	NAME.	LOCALITY.	DATE.

BALATA LICENCES.

ESSEQUIBO.

A 1492	Samuel Franco ...	Right bank Nembaru river, right bank Mazaruni river, from 12½ to 18 miles from the mouth of the Nembaru river.	10.6.13.
A 1493	Do. ..	Right bank Mazaruni river, 18 to 23 miles east of the mouth of the Nembaru river.	,,
A 1494	Do.	Right bank Mazaruni river, 18 to 23 miles east of the mouth of the Nembaru river.	,,
A 1495	Do. ...	Right bank Nembaru river, right bank Mazaruni river, from 12½ to 18 miles from the mouth of the Nembaru river.	,,
A 1551	Do. ...	Right bank Mazaruni river, from 22 to 34 miles east of the mouth of the Nembaru river.	,,
A 1552	Do. ...	Left bank Mazaruni river, 34 to 38 miles east of the mouth of the Nembaru river.	,,
A 1553	Do. ...	Left bank Mazaruni river, 30 to 34 miles east of the mouth of the Nembaru river.	,,
A 1554	Do. ...	Right bank Mazaruni river, 22 to 26 miles east of the mouth of the Nembaru river.	,,
A 1555	Do. ...	Right bank Mazaruni river, 26 to 30 miles east of the mouth of the Nembaru river.	,,
A 1556	Do. ...	Right bank Mazaruni river, 30 to 34 miles east of the mouth of the Nembaru river.	,,
A 1656	C. G. Parnell	Right bank Mazaruni river, from Semang creek to 4 miles east.	26.6.13.
A 1657	Do. ...	Right bank Mazaruni river, 16 miles east of Semang creek to Turesi Falls.	,,
A 1658	Do. ...	Right bank Mazaruni river, from 12 to 16 miles east of Semang creek.	,,
A 1659	Do. ...	Right bank Mazaruni river, from 8 to 12 miles east of Semang creek.	,,
A 1660	Do. ...	Right bank Mazaruni river, from 4 to 8 miles east of Semang creek.	,,
A 1661	Do. ...	Right bank Mazaruni river, from 8 miles east of Turesi Falls to Little Itaki rapids.	,,
A 1662	Do. ...	Right bank Mazaruni river, from 4 to 8 miles east of Turesi Falls.	,,
A 1663	Do. ...	Right bank Mazaruni river, from Turesi Falls to 4 miles east.	,,
A 1664	Do. ...	Right bank Mazaruni river, from 12 miles east of Katoparo river to Semang creek.	,,
A 1665	Do. ...	Right bank Mazaruni river, from 8 to 12 miles east of Katoparo river.	,,
A 1666	Do. ...	Right bank Mazaruni river, from 4 to 8 miles east of Kataparo river.	,,
A 1667	Do. ...	Right bank Mazaruni river, from Katoparo river to 4 miles east.	,,

Digitized by Google

LIST showing the number and description of all Strays in Pound at the following Pounds in the Colony, on the last day of the week ending Saturday, August 9, 1913, in accordance with Section 14, Ordinance 1 of 1866.

Name of Pound.	When brought to the Pound.		Name of Party Bringing.	Name of Party Sending.	Place from whence Stray was sent.	Description of Animal.	Brand, Marks, Colour, &c.	Remarks
	Date.	Hour.						
DEMERARA—								
Sparendaam ...	Nil	Nil	Nil	Nil	Nil	Nil	Nil	
Beterverwagting ...	Nil	Nil	Nil	Nil	Nil	Nil	Nil	
Vigilance ...	Nil	Nil	Nil	Nil	Nil	Nil	Nil	
Belfield ...	Nil	Nil	Nil	Nil	Nil	Nil	Nil	
Mahaica ...	Nil	Nil	Nil	Nil	Nil	Nil	Nil	
Cane Grove ...	Nil	Nil	Nil	Nil	Nil	Nil	Nil	
Mahaicony ...	Nil	Nil	Nil	Nil	Nil	Nil	Nil	
Vreed-en-Hoop ...	Nil	Nil	Nil	Nil	Nil	Nil	Nil	
La Grange ...	Nil	Nil	Nil	Nil	Nil	Nil	Nil	
Fellowship ...	Nil	Nil	Nil	Nil	Nil	Nil	Nil	
Stewartville ...	8.8.1913	6.20 a.m.	P.C. 2204 Pile	G. G. McLean	Zeeburg Public Road	Heifer	Not branded. Dark brown.	
Vergenoegen ...	Nil	Nil	Nil	Nil	Nil	Nil	Nil	
ESSEQUEBO—								
Aurora ...	Nil	Nil	Nil	Nil	Nil	Nil	Nil	
Capoey ...	Nil	Nil	Nil	Nil	Nil	Nil	Nil	
Suddie ...	Nil	Nil	Nil	Nil	Nil	Nil	Nil	
Anna Regina ...	4.8.1913	5.30 p.m.	Sgt. Rawlins	F. A. Long	Bounty Hall	She Ass	Brand illegible, right hip. Grey.	
Leguan ...	Nil	Nil	Nil	Nil	Nil	Nil	Nil	
Sans Souci ...	Nil	Nil	Nil	Nil	Nil	Nil	Nil	
Bartica ...	Nil	Nil	Nil	Nil	Nil	Nil	Nil	
Moraiwhanna ...	Nil	Nil	Nil	Nil	Nil	Nil	Nil	
Arakaka ...	Nil	Nil	Nil	Nil	Nil	Nil	Nil	
BERBICE—								
Weldaad ...	8.8.1913	6.05 a.m.	Harper Semple	Harper Semple	Lichfield	He Ass	$\frac{8}{K}$ right shoulder. Dark brown.	
Fort Wellington ...	9.8.1913	6.15 a.m.	Henry Edy P.C. 1631	Henry Edy P.C. 1631	No. 30 Public Road	He Ass	62 A left side of neck. Dark brown.	
Do. ...	9.8.1913	6.15 a.m.	Henry Edy P.C. 1631	Henry Edy P.C. 1631	No. 30 Public Road	She Ass with foal at heels	$\frac{C}{9}$ right hip. Brown.	
Stanleytown ...	Nil	Nil	Nil	Nil	Nil	Nil	Nil	
Reliance ...	Nil	Nil	Nil	Nil	Nil	Nil	Nil	
Sisters ...	Nil	Nil	Nil	Nil	Nil	Nil	Nil	
Albion ...	28.7.1913	11.30 a.m.	J. Nedd	R. B. Butts	Resource Pub. Road	Stallion Donkey	MP right leg. Brown.	
Do. ...	28.7.19.3	11.30 a.m.	J. Nedd	R. B. Butts	Resource Pub. Road	Stallion Donkey	Brand right hip, illegible. Brown.	
Do. ...	2.8.1913	7.00 a.m.	J. Nedd	R. B. Butts	Resource Pub. Road	Mare Donkey	Brand right hip, illegible. Brown.	
Whim ...	28.7.1913	4.15 p.m.	Lachaya	R. B. Butts	Tayne Public Road	She Ass	Brand not legible. Brown.	
Do. ...	28.7.1913	4.15 p.m.	Lachaya	R. B. Butts	Tayne Public Road	She Ass	Y 73 left hip. Dark brown.	
Do. ...	28.7.1913	4.15 p.m.	Lachaya	R. B. Butts	Tayne Public Road	She Ass	1 95 right hip. Brown.	
Do. ...	29.7.1913	9.45 a.m.	Lachaya	R. B. Butts	Port Mourant Pub. Rd.	He Ass	$\frac{S}{37}$ right leg. Cream.	
Tarlogie ...	Nil	Nil	Nil	Nil	Nil	Nil	Nil	
No. 51 ...	Nil	Nil	Nil	Nil	Nil	Nil	Nil	
No. 63 ...	Nil	Nil	Nil	Nil	Nil	Nil	Nil	
Eliza and Mary ...	Nil	Nil	Nil	Nil	Nil	Nil	Nil	

Digitized by Google

Electoral Notices.

EASTERN DIVISION OF THE COUNTY OF DEMERARA.

PURSUANT to the provisions of Ordinance No. 1 of 1891, I, the undersigned, hereby give notice that Courts for the revision of the List of Voters for the above-mentioned Division for the year 1913-1914, will be held as follows:—

At Mahaicony Court Room, on Wednesday, August 13th, at 11 a.m.;

At Mahaica Court Room, on Wednesday, August 13th, at 2 p.m.;

At Sparendaan Court Room, on Thursday, August 21st, at 2 p.m.;

At Belfield Court Room, on Saturday, August 23rd, at 11 a.m.;

At Vigilance Court Room, on Saturday, August 23rd, at 2 p.m.; and

At Providence Court Room, on Saturday, August 30th, at 10.30 a.m.

EDMUND J. MACQUARRIE,
Revising Barrister,
Eastern Division of Electoral District No. 1.

Leonora,
July 30th, 1913.

NORTH WESTERN DIVISION OF COUNTY OF ESSEQUEBO.

PURSUANT to the provisions of Ordinance No. 1 of 1891, I, the undersigned Revising Barrister, do hereby give notice that Courts for the revision of the List of Voters for the North Western Division of Electoral District No. 2, the County of Essequebo, for the year 1913-1914, will be held at the times and places following:—

On the 12th August, 1913, at Suddie Court House immediately after the arrival of the Colonial Contract Steamer from Georgetown.

On the 13th August, 1913, at 10 o'clock, a.m., at Anna Regina Court House.

S. G. T. BOURKE,
Revising Barrister,
North Western Division
of Electoral District No. 2.

Leguan,
31st July, 1913.

ELECTORAL DISTRICT No. 5—TOWN OF NEW AMSTENDAM.

PURSUANT to the provisions of Ordinance No. 1 of 1891, I, the undersigned Revising Barrister, do hereby give notice that a Court for the Revision of the list of voters for the Electoral District No. 5, being the Town of New Amsterdam for the year 1913-1914, will be held at the time and place following:—

On Tuesday, the 26th day of August, 1913, at 1 p.m. at the Magistrate's Court, Strand, New Amsterdam.

M. J. C. DE FREITAS,
Revising Barrister,
Electoral District No. 5.

Demerary,
15th August, 1913.

Miscellaneous.

CHEMISTS AND DRUGGISTS.

THE Board of Examiners appointed by His Excellency the Governor under section 3 of the Pharmacy and Poisons Ordinance, 1899, hereby give notice that in accordance with the Regulations dated 30th March, 1905, an examination for Chemists and Druggists will be held on Tuesday, 2nd September, 1913, at 11 a.m.

2. The examination will embrace the subjects mentioned in Rule 9 of the above-mentioned Regulations.

3. Any person desirous of sitting for the examination must give notice to the Registrar, Surgeon General's Office, at least fourteen days before the day fixed for the examination.

E. D. ROWLAND,
Acting Chairman, Board of Examiners,
Chemists and Druggists.

Surgeon General's Office,
Georgetown, 31st July, 1913.

N.B.—Forms of application to attend the examination can be obtained from the Registrar, Surgeon General's Office.

TENDERS FOR SUPPLIES FOR THE PUBLIC SERVICE OF THE COLONY FOR 1914.

ALTERNATIVE Tenders are invited for the following supplies for the Public Service of the Colony.

(*a.*) For one year from 1st January to 31st December, 1914.

(*b*) For two years from 1st January, 1914, to 31st December, 1915, on the basis of a discount to be allowed on the prices tendered for one year (*a*) such discount to be taken off the totals of the monthly accounts.

(*c*) For three years from 1st January, 1914, to 31st December, 1916, on the basis of a discount to be allowed on the prices tendered for one year (*a*) such discount to be taken off the totals of the monthly accounts.

CLASSES
- I. IMPORTED TIMBER—White Pine Boards and Planks, Pitch Pine Boards and Planks, and Pitch Pine Scantlings.
- II. HARDWOOD—Timbers, Posts, Scantlings, &c. (For Berbice only.)
- III. BRICKS, CEMENT, LIME, other than Barbados, SLATES, &c.
- V. CANVAS, ROPE, TWINE, &c.
- VIII. FRESH MEAT.
- VIIIa. CATTLE FOR THE LUNATIC ASYLUM.
- IX. MILK, EGGS, POULTRY. (For Public Institutions in Berbice and Essequebo.)
- X. GROUND PROVISIONS. (For Lunatic Asylum, Berbice.)
- XI. PROVISIONS, GROCERIES, SUGAR, &c.
- XIa. RICE.
- XIb. FLOUR.
- XIc. SOAP.
- XIIb. COCONUT FIBRE.
- XV. FUNERALS WITHOUT COFFINS.
- XVIII. PARA GRASS.
- XIX. LEATHER.
- XX. MEDICINES AND MEDICAL APPLIANCES.

All Tenders will be received by the officials named hereinafter, not later than 2.30 p.m., on Friday, the 29th August, 1913.

2. Printed Tender Forms containing Schedule of Articles, with terms and Conditions of Contract, may be obtained from the Treasury, Georgetown, and the Post Offices, New Amsterdam and Suddie, on payment of 24 cents per set and no Tender will be considered unless made on such Forms.

3. The Forms will be in duplicate, machine numbered. The original will bear the name of the Tenderer and the particulars of the prices tendered, the duplicate only of the prices tendered, the duplicate only the particulars of the prices tendered without any mark or sign except the machine number to identify the Tenderer.

4. The original of every tender must be accompanied by the names and addresses of two responsible sureties for the due execution of the Contract.

5. The Tenderer will enclose the *original* in a sealed envelope addressed to the Government Secretary, on the outside of which there shall be written the words:—

"Name of Tenderer enclosed"—

"Tenderer for supply of*_____"

and at the same time send the duplicate of

Digitized by Google

his tender, containing prices only, in a sealed envelope addressed to the Auditor General as Chairman of the Board of Tenders, and marked on the outside "Tender for the supply of*_____"

6. Tenderers are advised to send these documents by Post, registered.

7. Any Tender sent to the Chairman bearing on its duplicate or on the sealed envelope any name, note or mark by which the Tenderer can be identified will be rejected.

8. Every tender must state distinctly the prices or rates of the supplies tendered for. No tender based on a *sliding scale* of prices or on the *market rate* will be considered.

9. Tender may be made to supply the articles comprised in a class to all or to any one or more of the Institutions or Departments of the Service.

10. The Government does not bind itself to accept the lowest or any tender, or the whole of any Tender, but may accept part only of any Tender.

11. The Government retains the right of rejecting any Tender without assigning any reason.

12. The names of the successful Tenderers will be published in the "Gazette."

13. Standards of goods are to be supplied free of charge to the Public Works Department, of any of the items in Class V. where standards may be required.

The standards in respect of a rejected Tender will be returned to the Tenderer at his cost after the publication of the names of the successful Tenderers. The standards in respect of an accepted Tender will be retained by the Public Works Department during the continuance of the contract, and returned to the Contractor, at his cost, on the expiration thereof.

14. The successful Tenderers will be required to enter into contracts to be drawn up in the Registrar's Office in accordance with the conditions and specifications set out in or attached to the Tender Forms.

NOTE.—A list of Firms whose goods are considered satisfactory in Class V. can be inspected at the office of the Colonial Civil Engineer.

By Command,
W. J. ROBSON,
Auditor General,
Chairman of Board of Tenders.

Audit Office,
2nd August, 1913.

* Here state what supplies are tendered for.

NORTH ESSEQUEBO JUDICIAL DISTRICT.

SEIZURE.

NOTICE is hereby given, in accordance with section 26 of Ordinance No. 32 of 1903, that I, or some one duly authorised by me in writing, will sell publicly to the highest bidder at the Department of Lands and Mines, Victoria Law Courts, Georgetown, on Monday, the 8th day of September, 1913, at 12 o'clock, noon, unless previously claimed according to law, the following articles seized by Mr. M. P. Hastings, Land Officer, Pomeroon, from the Consolidated Rubber and Balata Estates, Limited, on the 9th June, 1913, on the right bank, Ituribisci creek, within the Ituribisci Indian Reservation in the North Essequebo Judicial District:—

1½ Tins Balata Latex, about 36 lbs. of dry balata.

Upset Price: 50 cents per lb.
Terms of Sale: Cash with royalty and auction dues.

O. E. L. SHARPLES,
Stipendiary Magistrate.

Suddie,
7th August, 1913.

BRITISH GUIANA.—MEDICAL DEPARTMENT.

ABSTRACT OF REPORTS OF HOSPITALS AT THE UNDERMENTIONED INSTITUTIONS.

FOR THE WEEK ENDING SATURDAY, 5TH JULY, 1913.

HOSPITALS AT	Remaining from last Week.			Admitted in the Week.			Discharged in the Week.			Died in the Week.			Remaining at the end of the Week.			Increase.	Decrease.	Number of Inmates.			Percentage of Sickness.	REMARKS.
	M.	F.	T.	M.	F.	T.	M.	F.	T.	M.	F.	T.	M.	F.	T.	Total.	Total.	M.	F.	T.	Total.	
H.M.P. Settlement	17	...	17	9	...	9	12	...	12	...	...	...	14	...	14	...	3	230	...	230	11·3	
Georgetown Prison	2	...	2	...	2	2	...	1	1	...	...	...	2	1	3	1	...	104	31	135	2·9	
New Amsterdam Prison	1	...	1	1	...	1	1	...	1	...	...	...	1	...	1	...	...	54	6	60	3·3	
Suddie Prison	...	...	...	...	...	...	...	...	...	...	...	...	...	...	...	...	...	...	...	...	...	
Onderneeming Industrial School	...	...	...	...	...	...	...	...	...	...	...	...	...	...	...	...	...	114	...	114	...	
Total	20	...	20	10	2	12	13	1	14	...	...	...	17	1	18	1	3	502	37	539	5·9	

E. D. ROWLAND,
Acting Surgeon General.

DEMERARA RIVER JUDICIAL DISTRICT.

SALE OF SEIZURE.

NOTICE is hereby given, in accordance with Section 26 of Ordinance No. 32 of 1903, that I, or

Digitized by Google

some person duly authorised by me in writing, will sell publicly to the highest bidder at Hyde Park Court Room on Tuesday, the 2nd day of September, 1913, at 12 o'clock, noon, unless previously claimed according to law, the following articles seized by J. S. Jones, Forest Ranger, on the 4th July, 1913, from Ursula Cottam and P. J. Willems, on Crown Lands between Dunoon's back boundary and Grant No. A 292, situate on left bank Hyama Creek, Demerara River.

3½ Cords Firewood (mixed), lying where seized.

Terms of Sale: Cash with royalty and auction dues.

J. McFARLANE CORRY,
Acting Stipendiary Magistrate.

Christianburg,
7th August, 1913.

NORTH WESTERN JUDICIAL DISTRICT.

SEIZURE.

PURSUANT to the provisions of Ordinance No. 32 of 1903, I, the undersigned, or some person duly authorised by me in writing, will sell publicly to the highest bidder at the hour of 12 o'clock, noon, on Monday, the 1st day of September, 1913, at the Morawhanna Court Room, the undermentioned articles seized by Mr E. A. Haynes, Land Officer, Barima River, under section 25 (1) of the said Ordinance, from one Henry Candilow on the 27th July, 1913, on the left bank Barima River, opposite Waikuma Creek or Turtle, on ungranted Crown lands, for a breach of the said Ordinance, unless claimed in terms of law, to wit:—

3 Cords of Firewood
1 Bateau

The seizure is lying at the Morawhanna Police Station Boathouse.

Terms of Sale:—Cash, with Royalty and Auction dues.

E. H. KING,
Acting Stipendiary Magistrate.

Morawhanna,
North West District,
30th July, 1913.

SALE OF SEIZURE.

POMEROON JUDICIAL DISTRICT.

NOTICE is hereby given that, in accordance with the provisions of Ordinance No. 32 of 1903, I, the undersigned, or some one duly authorised in writing by me, will sell publicly to the highest bidder at an upset price of fifty cents per lb., on twenty-fifth day of August, at 12, noon, at the Department of Lands and Mines, Georgetown, the following substance seized by Mr. M. P. Hastings, an Officer of the Department of Lands and Mines, under section 25 of Ordinance No. 32 of 1903, from the Consolidated Rubber and Balata Estates, Limited, on 24th June, 1913, on Crown lands, situate in the Pomeroon Indian Reservation, in the Pomeroon Judicial District, unless claimed in terms of law, namely:—

900 lbs. balata.

The seizure now lies at the place where seized.

Terms of Sale:—Cash, with 2 per cent. auction dues, and subject to royalty at the rate of 2 cents per lb.

WALTER E. ROTH,
Stipendiary Magistrate.

Marlborough,
29th July, 1913.

SUMMARY OF REPORTS OF ESTATES' HOSPITAL FOR THE WEEK ENDING SATURDAY, 5TH JULY, 1913.

	In-Patients.			Out-Patients.		
	M.	F.	T.	M.	F.	T.
Remaining from last week	482	209	691	120	83	203
Admitted during Week...	405	165	570	87	66	153
Discharged during week...	356	164	520	112	76	188
Died during week ...	6	5	11	...	...	...
Remaining at end of week	525	205	730	95	73	168
Increase	43	...	39	...	...	...
Decrease	...	4	...	25	10	35

E. D. ROWLAND,
Acting Surgeon General.

NOTICE.

MEDICAL DEPARTMENT.

RETURN OF PROPERTY OF PATIENTS DYING INTESTATE IN A PUBLIC INSTITUTION, AS PROVIDED FOR BY SECTION 3 OF ORDINANCE NO. 4 OF 1893.

Public Hospital, Georgetown, 15th July, 1913.

Name.	Residence.	Died.	Amount.	Property.
Ellen Patterson ...	52, Charlotte Street ...	14.5.13.	04 cts.	

(Sgd.) A. T. OZZARD, Resident Surgeon,
Officer in Charge.

Digitized by Google

Lands and Mines Notice.

LIST of Claim Licences issued under Clause 14 of the Mining Regulations, 1905, during June, 1913.

FRANK FOWLER,
Commissioner of Lands and Mines.

Department of Lands and Mines.

No. of Licence.	No. of Location Papers.	Date of Issue.	Name of Licensee.	Locality of Claim.	Remarks.
			DISTRICT No. 2.		
B 2403	2141	30.6.13	A. Brathwaite and John Reeves.	Manicoora, L.B. Mahdia, R.B. Potaro.	
B 2404	2142	,,	do.	do. do. do.	
B 2432	2214	,,	John G. Pimento	L.B. Electric Creek, L.B. Omai Creek.	
			DISTRICT No. 3.		
B 2411	2149	30.6.13	Mitchell Malony	Falls No. 1, R.B. Kaburi Creek.	
B 2412	2150	,,	do.	Falls No. 2 do. do.	
B 2413	2151	,,	do.	Quartz, R.B. Kaburi, R.B. Mazaruni.	
B 2414	2152	,,	do.	Turtle, R.B. Kaburi.	
B 2415	2153	,,	do.	Richard Peter Creek, R.B. Kaburi Creek.	
B 2416	2154	,,	do.	Tacouba Creek, R.B. Kaburi Creek.	
B 2417	2155	,,	do.	Appacony, R.B. Kaburi Creek.	
B 2428	2210	,,	E. A. Sampson and David Ashby	Granite, R.B. Comparo, L.B. Issenero, L.B. Mazaruni.	Precious Stones
B 2429	2211	,,	D. H. Harrison	Labba, L.B. Plum Creek, L.B. Issenero Creek.	do.
B 2430	2212	,,	do.	Deer, L.B. Plum Creek, L.B. Issenero Creek.	do.
B 2431	2213	,,	do.	Centipied, L.B. Plum, L.B. Issenero Creek.	do.
B 2433	2216	,,	Simon Wills	Stone Creek, L.B. Blackwater Creek, R.B. Ohio Creek, L.B. Kaburi Creek.	
			DISTRICT No. 4.		
B 2398	2156	25.6.13	Joseph Benjamin	Sister, L.B. Never Fail, Aranka, Cuyuni.	
B 2401	2157	30.6 13	F. A. Proctor, Wm. Corrica and Chas. Paul.	L.B. Perseverance, L.B, Aranka Creek, L.B. Cuyuni River.	
B 2405	2144	,,	Jas. Archer and Simon Yhap	Trial No. 3, R.B. Sir Walter, L.B. Aranka, Cuyuni.	
B 2406	2145	,,	do.	Trial No. 2, R.B. Sir Walter, L.B. Aranka, Cuyuni.	
B 2407	2146	,,	do.	At Last. R.B. Trial Creek, R.B. Sir Walter Creek, L.B. Aranka Creek.	
B 2409	2143	,,	Donald E. A. Alleyne	Perseverance, R.B. Aromatta Creek, R.B. Iroma Creek.	
B 2410	2137	,,	Josephus Headly	Inies Creek, L.B. Mabel Creek, R.B. Sir Walter Creek, L.B. Aranka.	
B 2418	2095	,,	Matilda Ries	Hope Creek No. 2, L.B. Cuyuni River.	
B 2419	2096	,,	do.	Hope Creek No. 3, L.B. do.	
B 2420	2097	,,	do.	Hope Creek, No. 5, L.B. do.	
B 2421	2098	,,	do.	Hope Creek No. 6, L.B. do.	
B 2422	2086	,,	do.	Billbird Creek, No. 1, R.B. Hope Creek.	
B 2423	2090	,,	do.	Deer Creek, R.B. Hope Creek	
B 2424	2087	,,	do.	Billbird Creek, No. 2, R.B. Hope Creek.	
B 2425	2094	,,	do.	Hope Creek, No. 1, L.B. Cuyuni.	
B 2426	2091	,,	do.	Trial Creek, R.B. Hope Creek, L.B. Cuyuni River.	
B 2427	2092	,,	do.	Hog Creek, L.B. Hope Creek, L.B. Cuyuni River.	
B 2434	2215	,,	Chas. Davilar	Hope Creek, R.B. Trial Creek, R.B. Sir Walter Creek, L.B. Aranka Creek.	
B 2436	2220	,,	Marian Adonis	Unity Creek, R.B. Sir Walter Creek, L.B. Aranka.	
B 2437	2221	,,	Louisa Jacobs	Providence, L.B. Aranka Creek.	
			DISTRICT No. 5.		
B 2399	2147	25.6.13	Cyril Farnum	In Time, R.B. Iana, R.B. Barama.	
B 2400	2148	25.6.13	do.	do. do. do.	
B 2402	2149	30.6.13	do.	Reliance Sub. Trib. to Wanamia, R.B. Wenamu, Barama River.	
B 2408	2148	,,	Samuel Allen	Irene Creek, R.B. Manikuru Creek, R.B. Barima River.	
B 2435	2217	,,	H. D. Finlayson	Mora, Triumph, L.B. White Creek, L.B, Annabisci, R.B. Kaituma.	

List of Transfer of Claim Licences during June, 1913.

No. of Transfer.	Date of Advertisement.	From	To	Date Approved.	Description of Claims.
1592	13.5.13	S. A. Smith	T. Major, J. N. Brotherson and N. Venture.	19th June, 1913.	Whole interest in Claim Licences Nos. B 2395 to B 2398, Powis Creek, Sir Walter, Cuyuni.

FRANK FOWLER,
Commissioner of Lands and Mines.

Digitized by Google

Customs Notices.

INTENDED SALE OF GOODS FOR WANT OF ENTRY.

NOTICE is hereby given, in terms of Section 63 of Ordinance 7 of 1884, that the goods contained in the packages hereinafter described, will, on account of Want of Entry, be sold at Public Auction at the Colonial Bonded Warehouse, Georgetown, at 12 o'clock, noon, on Tuesday, the 16th day of September, 1913.

Date removed to Warehouse.	Consignees' Name.	Marks & Numbers on Packages.	Description of Packages and of Contents.	Names of Importing Vessels.
11. 11. 1912 ...	W. G. Harry & Co. ...		1 Parcel, 1 Watch ...	Berbice
8. 1. 1913 ...	B.G. Bank ...	577 S.D.& Co 7124 7126	3 Packages Toys ...	Do.
16. 1. 1913 ...	S. Davson & Co., Ltd ...	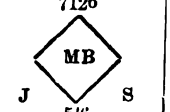 5/6	2 casks Oil ...	Crown of Leon
2. 1. 1913 ...	G. Bettencourt & Co., Ltd.	G. Bettencourt & Co., Ltd.	1 parcel Dry Goods ...	Parika
29. 1. 1913 ...	R. C. Small ...	A N S 17/21	5 cases Butter ...	St. Croix.
29. 1. 1913 ...	Guiana Match Factory...	Guiana Match Factory	1 box Comestibles ...	Do.
11. 2. 1913 ...	Strong & Driver ...	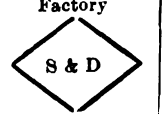 56	1 case Organ, etc. ...	Dee
11. 2. 1913 ...	Order ...	A R G 92/93	2 packages Glassware ...	Pr. Willem IV.
12. 2. 1913 ...	John F. Lewis ...	A M X K S	1 box Vaporizer ...	Korona.
18. 2. 1913 ...	M. Arpo	790	1 case Books ...	Caroni.
28 2. 1913 ...	Order	A. B. Profitt	1 pkg. Fruit Evaporator Furnace.	Guiana.
12. 3. 1913 ...	Order		1 bag Gram ...	Sargasso.
12. 3. 1913 ...	Johnson's Drug Store...		1 case Artificial Limb ...	Statia.
12. 3. 1913 ...	(Overlanded) ...	J. H. 1/2	2 Drums	Imataka.
28. 2. 1913 ...	The New Colonial Company, Limited.	P. S. 1165	1 box Whisky Samples..	Balantia.
25. 3. 1913 ...	Order	C. E. C. 451	1 case Samples ...	St. Thomas.
28. 3. 1913 ...	Unknown	L. W.	1 Trunk	Oruro.

Custom House, Georgetown,
7th August, 1913.

J. M. REID,
Comptroller of Customs.

INTENDED SALE OF GOODS FOR WANT OF RE-WAREHOUSING.

NOTICE is hereby given, in terms of Section 83 of Ordinance 7 of 1884, as amended by Section 9 of Ordinance 14 of 1911, that the goods contained in the packages hereinafter described, will on account of Want of Re-Warehousing be sold at Public Auction at the Colonial Bonded Warehouse, Georgetown, at 12 o'clock, noon, on Tuesday, the 16th day of September, 1913.

Date of Warehousing	Consignees' Names.	Marks on Packages.	Description of Goods.	Names of Importing Vessels.
21. 4. 11.	Alex Gonsalves ...	786/787	1½ cases Whisky ...	Crown of Cordova.
26. 6. 11.	Ho-a-Hing ...	S. C. C.	3 cases Oleo. ...	Parika.

Custom House, Georgetown,
7th August, 1913.

J. M. REID,
Comptroller of Customs.

Digitized by Google

INTENDED SALE OF GOODS FOR WANT OF ENTRY.

NOTICE is hereby given, in terms of section 63 of Ordinance 7 of 1884, that the Goods of a perishable nature contained in the packages hereinafter described will, on account of Want of Entry, be sold at Public Auction at the Colonial Bonded Warehouse, Georgetown, at 12 o'clock, noon, on Thursday, the 21st day of August, 1913.

Date removed to Warehouse.	Consignee's Names.	Marks on Packages.	Description of Goods.	Names of Importing Vessels.
13. 8. 13. ...	New Colonial Coy., Ltd.	J. P. S. S.	1 barrel Potatoes ...	Prins Willem I.
13. S. 13. ...	Do. ...	22	1 barrel Potatoes ...	Do.

J. M. REID,
Comptroller of Customs.

Custom House, Georgetown,
14th August, 1913.

GEORGETOWN, DEMERARA.—Printed and Published every *Wednesday and Saturday*, and on such Extraordinary Days as may be directed by His Excellency the Governor, by "The Argosy" Company, Limited, at their Office, Lot 35, Water Street, Robb's Town. Subscription—Four Dollars per annum; Single Copies, 4 Cents. Saturday, 16th August, 1913.

Digitized by Google

Vol. XXXVII. No. 69.

2,545

The Official Gazette

OF BRITISH GUIANA.

Published by Authority of His Excellency the Governor.

GEORGETOWN, WEDNESDAY, AUGUST 20TH, 1913.

Government Notices.

GOVERNMENT SECRETARY'S OFFICE,
Georgetown, Demerara,
365. 19th August, 1913.

REFERRING to Government Notice No. 165 of the 19th April last, the Secretary of State for the Colonies has been pleased to grant to the Honourable John Hampden King, Immigration Agent General, an extension of his leave of absence with half salary for two months and eleven days from the 12th instant.

Government Notice No. 358 of the 13th August is hereby cancelled.

---

366. 19th August, 1913.

HIS Excellency the Governor has been pleased to appoint W. C. Shankland, Esquire, to be a member of the Board of Agriculture, *vice* C. P. Gaskin, Esquire, who has left the Colony.

By Command,

CLIFTON GRANNUM,
Acting Government Secretary.

Executive Council Notice.

GUIANA PUBLIC BUILDINGS,
Georgetown, Demerara,
19th August, 1913.

THE Governor-in-Council has been pleased, in terms of section 2 (1) of the Petroleum Ordinance, 1872, Amendment Ordinance, 1909, to grant permission for the use of the building recently constructed in Government House grounds for the storage of Volatile Petroleum.

By Command,

G. BALL GREENE,
Clerk of the Council.

Registrar's Notices.

BRITISH GUIANA.—REGISTRAR'S OFFICE.

WHEREAS the following account has been rendered to this Office, viz., the account and vouchers of William Fogarty, Limited, as Assignees of the Insolvent Estate of Manoel de Souza, absentee, for the period 9th May, 1912, to 30th April, 1913.

NOTICE is hereby given to all parties interested that the said account and vouchers will remain at this Office for the space of one Calendar month from the 23rd day of July, 1913, and all parties interested having objections to the said accounts and vouchers must state the same in writing during Office hours within the said period of one month, after the expiration of which the said accounts and vouchers will be submitted to the Accountant of Court for examination and report.

Georgetown, Demerary, this 21st day of July, 1913.

B. S. NEWSAM,
Acting Registrar.

BRITISH GUIANA.—REGISTRAR'S OFFICE.

WHEREAS the following account has been rendered to this office, viz., the account and vouchers of James Slater, of the city of Georgetown, as administrator of the estate of Thomas Frederick Pollard, deceased, for the period 1st August, 1912, to 1st August, 1913

NOTICE is hereby given to all parties interested that the said account and vouchers will remain at this office for the space of three weeks from the 6th day of August, 1913, and all parties interested having objections to the said account and vouchers must state the same in writing during office hours within the said period of three weeks, after the expiration of which the said account and vouchers will be submitted to the Accountant of Court for examination and report.

Georgetown, Demerary, this 5th day of August, 1913.

B. S. NEWSAM,
Acting Registrar.

Official Receiver's Notices.

BRITISH GUIANA.—IN THE SUPREME COURT.

IN THE MATTER OF THE ADMINISTRATION ORDER MADE BY THE SUPREME COURT ON THE 19TH DAY OF JULY, 1913, AGAINST THOMAS ERNEST RHODES, OF LOT 51, MAIN STREET, GEORGETOWN, DEBTOR.

NOTICE is hereby given that all persons having claims against the above-mentioned Debtor in respect of debts contracted before the date of the Administration Order, are requested to prove their debts within 21 days from the date hereof.

W. A. PARKER,
Official Receiver.

Dated 22nd July, 1913.

Digitized by Google

BRITISH GUIANA.

The Public Trustee Ordinance, 1910.

Estate of JOSEPH ALEXANDER PROWELL, Deceased.

NOTICE is hereby given that on the application of Isabella Prowell and others, heirs, I have undertaken the administration of the estate of the above-named Joseph Alexander Prowell, who died at the Lunatic Asylum, Berbice, on the 12th April, 1913, intestate.

All creditors on the estate are required to file their claims within three months from the date of the first publication of this notice at my office in the Victoria Law Courts, Georgetown.

All debts due to the estate must to be paid to me.

W. A. PARKER,
Official Receiver, and Public Trustee.

BRITISH GUIANA.—IN THE SUPREME COURT.

In Insolvency No. 13 of 1912.

Re Estate WM. SMITH, Decd., Insolvent.

A DIVIDEND is intended to be declared in the above matter. Creditors who have not proved their debts by the 8th day of September, 1913, will be excluded from this dividend.

W. A. PARKER,
Official Receiver,
Assignee.

Judicial Notices

SUPREME COURT OF BRITISH GUIANA.

COUNTY OF DEMERARY.

APPELLATE JURISDICTION.

HEARING LIST.

THE following appeal is fixed for hearing on the undermentioned date:—

Appellant.	Respondent.
FRIDAY, 29TH AUGUST, 1913.	
JAMES WINTER. Robert Dinzey, Solicitor.	J. WELCOME. H. V. Gunning, Solicitor.

B. S. NEWSAM,
Acting Registrar.

Registrar's Office of British Guiana, Victoria Law Courts, Georgetown, Demerara, this 18th day of August, 1913.

LIMITED JURISDICTION.

HEARING LIST.

THE following actions are fixed for hearing on the undermentioned dates:—

Plaintiffs.	Defendants.	Nature of Claim.
MONDAY, 1ST SEPTEMBER, 1913.		
SEYMOUR LONDON. E. A. V. Abraham, Solicitor.	HENRY MARSHALL. M. de Souza, Solicitor.	Opposition to sale at Execution.
TUESDAY, 2ND SEPTEMBER, 1913.		
JOHANNA DALY. E. A. V. Abraham, Solicitor.	JAMES W. OGLE. Jos. Eleazar, Solicitor.	Delivery of certain articles or value $248.12.
WEDNESDAY, 3RD SEPTEMBER, 1913.		
RAMDASS. E. A. V. Abraham, Solicitor.	ALICE McNICHOL. M. J. C. de Freitas, Counsel. F. Dias, Solicitor.	Lease of land or $240 damages.
THURSDAY, 4TH SEPTEMBER, 1913.		
LOUISA WALDRON & OR. E. A. V. Abraham, Solicitor.	ALICE S. ROBERTS. D. M. Hutson, Counsel. A. McL. Ogle, Solicitor.	Injunction restraining defendant from interfering with 50 carats diamond value $240.00:— and from entering on or interfering with lands at Putareng, Mazaruni.
FRIDAY, 5TH SEPTEMBER, 1913.		
JEETOVAH. E. A. V. Abraham, Solicitor.	GRACE NURSE. A. B. Brown, Counsel.	Order to pass transport.
MONDAY, 8TH SEPTEMBER, 1913.		
JOHN CORREIA. H. C. Humphrys, Counsel.	THE DEMERARA RAILWAY Co. E. A. V. Abraham, Solicitor.	$150.00:— Damages for loss of a mare.
TUESDAY, 9TH SEPTEMBER, 1913.		
OSCAR JOHN GASKIN. H. C. Humphrys, Counsel. E. A. V. Abraham, Solicitor.	HARRISON S. GASKIN. J. R. Wharton, Solicitor.	Accounts and payment of sums found to be due to plaintiff under will of E. E. Gaskin, deceased.

B. S. NEWSAM,
Acting Registrar.

Registrar's Office of British Guiana, Victoria Law Courts, Georgetown, Demerara, this 18th day of August, 1913.

Insolvency Ordinance, 1900.

BRITISH GUIANA.—IN THE SUPREME COURT.

No. 13 of 1913.

In re JOSEPH GABRIEL HENRY, of lot 177, Charlotte Street, Georgetown.

NOTICE is hereby given that the Court has by its Order dated 9th August, 1913, made an Administration Order providing for the payment of the debts of the above-named debtor in full by instalments of ten dollars every thirty days and has directed that the Official Receiver shall have the conduct of the Order.

Registrar's Office of British Guiana, Georgetown, Demerara, this 19th day of August, 1913.

B. S. NEWSAM,
Acting Registrar.

Licensing.

SPECIAL LICENSING MEETING.

POMEROON JUDICIAL DISTRICT.

NOTICE is hereby given that a Special Licensing Meeting will be held in the Magistrate's Court Room, Marlborough, at 10 a.m. on Saturday, the 6th of September, 1913, for the purpose of considering an application from Manoel Jardine Fidelis and Vincent Jardine Fidelis for a certificate to obtain a Retail Spirit Shop License in the house or premises thereto appertaining, situated at Grant Inverness, right bank Pomeroon River.

Justices of the Peace resident in the above-mentioned District are requested to attend at the time and place above-mentioned.

WALTER E. ROTH,
Stipendiary Magistrate.

Marlborough,
22nd July, 1913.

Digitized by Google

SPECIAL LICENSING MEETING.

BERBICE RIVER JUDICIAL DISTRICT.

NOTICE is hereby given that a Special Licensing Meeting will be held at the Magistrate's Court Room, Sisters, on Thursday, the 28th day of August, 1913 at 9.30 o'clock, a.m., for the purpose of considering an application from Richard James for a certificate to obtain a Retail Spirit Shop Licence for premises situate at Light Town Village, right bank, Berbice River.

Justices of the Peace resident in the District are requested to attend at the time and place mentioned.

W. J. DOUGLASS,
Stipendiary Magistrate.

New Amsterdam,
7th August, 1913.

NORTH ESSEQUEBO JUDICIAL DISTRICT.

SPECIAL LICENSING MEETING.

NOTICE is hereby given that a Special Licensing Meeting will be held at the Anna Regina Court-room, at 11 o'clock, a.m., on Tuesday, the 2nd day of September, 1913, for the purpose of considering an application from Manuel Gonsalves da Silva for a Retail Spirit Shop licence for premises situate at Lima, Essequebo.

Justices of the Peace resident in the abovementioned district are requested to attend at the time and place abovenamed.

O. E. L. SHARPLES,
Stipendiary Magistrate,
North Essequebo, Judicial District.

Anna Regina,
Essequebo,
18th August, 1913.

Electoral Notices.

SOUTH-EASTERN DIVISION OF COUNTY OF ESSEQUEBO.

PURSUANT to the provisions of Ordinance No. 1 of 1891, I, the undersigned Revising Barrister, do hereby give notice that Courts for the revision of the list of Voters for the South-Eastern Division of Electoral District No. 2, the county of Essequebo, for the year 1913-1914, will be held at the times and places following:—

On the 21st August, 1913, at Bartica Court House, immediately after the arrival of the Colonial Contract Steamer from Georgetown;

On the 22nd August, 1913, at Vergenoegen Court House, immediately after the arrival at Tuschen Stelling of the Colonial Contract Steamer from Bartica;

On the 29th August, 1913, at Good Success Court House, Wakenaam, immediately after the arrival of the Colonial Contract Steamer from Suddie.

O. E. L. SHARPLES,
Revising Barrister,
South-Eastern Division
of Electoral District No. 2.

Suddie,
July 26th, 1913.

COUNTY OF BERBICE (EXCLUSIVE OF TOWN OF NEW AMSTERDAM.)

PURSUANT to the provisions of Ordinance No. 1 of 1891, I, the undersigned Revising Barrister, do hereby give notice that Courts for the revision of the List of Voters for Electoral District No. 3, being the county of Berbice, exclusive of the town of New Amsterdam for the year 1913-1914, will be held at the times and places following:—

At Port Wellington Court House, on Monday, 18th August, at 8 a.m.

At Reliance Court House, on Tuesday, 19th August, at 9.30 a.m.

At Springlands Court House, on Saturday, 23rd August, at 11 a.m.

At Whim Court House, on Saturday, 23rd August at 3 p.m.

At Sisters Court House, on Thursday, 28th August, at 9.30. a.m.

W. J. DOUGLASS, LL.B., B.A.,
Revising Barrister,
Electoral District No. 3.

New Amsterdam,
2nd August, 1913.

Local Government Board Notice.

NOTICE is hereby given that the Governor-in-Council has approved of the following Order made by the Local Government Board declaring Plantation Woodley Park, or No. 11 situate on the West Sea Coast of the County of Berbice, in the Colony of British Guiana, to be a Country District within the meaning of Section 8 sub-section (1) of Ordinance No. 13 of 1907.

W. E. BELLAMY,
Secretary to the Board, and
Inspector of Districts.

Local Government Board,
Georgetown,
15th August, 1913.

GENERAL ORDER.

COUNTRY DISTRICTS.

DECLARATION.

To all whom it may concern.

WHEREAS by Section 8, sub-section (1) and (3) of the Local Government Act, 1907, it is, amongst other things, enacted as follows:—

The Board may with the approval of the Governin-Council, by notice to be published in the "Official Gazette," declare any portion of the Colony not comprised within the limits of the city of Georgetown or the town of New Amsterdam, to be a Village or a Country District.

Every such notice shall set forth the boundaries of such Village or Country District.

And Whereas on the 28th day of June, 1913, the Districts, Committee of the Local Government Board, to whom the power is delegated under By-law 4, sub-section (3), made by virtue of the powers given the Board under Section 24, sub-section (2) of the Local Government Ordinance, 1907, as amended by Section 2 of Ordinance No. 20 of 1911, and approved by the Court of Policy on the 2nd day of October, 1911, ordered that Plantation Woodley Park, or No. 11 situate on the West Sea Coast of the County of Berbice, in the Colony of British Guiana, and bounded on the North by the North edge of the dam between the Northern two-thirds and Southern third of Lot No. 12; on the South by the South edge of the dam between Woodley Park, or No. 11 and Woodlands or No. 10, from the Sea Coast to the Bamboo dam about 235 roods West of the Railway Line; thence by the East edge of the said Bamboo Dam for about 75 roods across Woodlands; thence by the South edge of the dam between Woodlands and Friends' Retreat which together form Lot No. 10; on the East by the Atlantic Ocean; and the West by the South edge of the dam between Lot No. 12, Woodley Park, Woodlands, &c., and Lot No. 14 or Waterloo which forms part of Plantation Bath "*cum annexis.*"

Now Therefore, We, the Local Government Board, in pursuance of the powers given to us in that behalf, do hereby order that Woodley Park or No. 11 as situate and described heretofore be a Country District within the meaning of Section 8, sub-section (1) of Ordinance No. 13 of 1907, to be known as "Woodley Park" Country District.

Given under the seal of Office of the Local Government Board, this 16th day of July, in the year One Thousand Nine Hundred and Thirteen.

FRANK FOWLER,
Chairman.

[L.S.]
W. E. BELLAMY,
Secretary.

Digitized by Google

Board of Agriculture Notices.

GEORGETOWN, DEMERARA,
13th August, 1913.

THE following Orders of the Board of Agriculture are hereby published for general information :—

ORDERS OF THE BOARD OF AGRICULTURE.

WHEREAS the Government Veterinary Surgeon has, under the provisions of the Contagious Diseases (Animals) Ordinance, 1892, served a declaration on the occupier of the stables in the Factory Yard of Plantation Providence, East Bank, Berbice River, that it appears that Cerebro-spinal Meningitis exists in the above-mentioned place of the said plantation, and whereas the Board of Agriculture under the powers conferred upon it in that behalf by Section 6 of the Board of Agriculture Ordinance, 1910, has delegated the powers conferred upon it by Section 7 of the said Ordinance under the Contagious Diseases (Animals) Ordinance, 1892, to the Veterinary Committee of the said Board: and whereas in the opinion of the said Veterinary Committee it is expedient that the above mentioned place on Plantation Providence shall be declared to be an infected place within the meaning of the Contagious Diseases (Animals) Ordinance, 1892; it is hereby ordered that from and after the publication of this Order the above-mentioned place on the said Plantation shall be an infected area within the meaning of the Contagious Diseases (Animals) Ordinance, 1892.

E. S. CHRISTIANI,
13th August, 1913. Secretary to the Board.

WHEREAS, in the opinion of the Veterinary Committee of the Board of Agriculture, it is necessary to make an Order under the provisions of section 15 of the Contagious Diseases (Animals) Ordinance, 1892, for prescribing and regulating the isolation and separation of animals and the destruction, burial, disposal and treatment of carcases of animals dying of disease within the area declared by an Order of the said Veterinary Committee, of this date, to be infected with disease: It is hereby ordered that all animals infected with disease within the area abovementioned shall be isolated and kept separate from all animals not so infected, by means of pens, palings, or other fences, and that the carcases of all animals which may die within such infected area shall be burnt, the whole animal, hide and carcase, being destroyed, without the hide or any part thereof being removed, and any person who acts in contravention of this Order or who omits or neglects to do anything provided or required to be done by this Order, shall be guilty of an offence against the said Ordinance, and the owner of the said animals is hereby required to carry out the provisions of this Order.

E. S. CHRISTIANI,
13th August, 1913. Secretary to the Board.

WHEREAS, in the opinion of the Veterinary Committee of the Board of Agriculture it is necessary to make an Order under the provisions of section 15 of the Contagious Diseases (Animals) Ordinance, 1892, for prescribing and regulating the destruction, burial, disposal and treatment of fodder, litter, utensils, pens, hurdles, dung, or other things being within the area declared by an Order of the said Veterinary Committee, of this date, to be infected with disease: It is hereby ordered that all fodder, litter, utensils, pens, hurdles, dung or other things within the area abovementioned shall be destroyed, buried, disposed of, and treated in such manner as may be required in writing by the Government Veterinary Surgeon, and any person who acts in contravention of this Order or who omits or neglects to do anything provided or required to be done by this Order shall be guilty of an offence against the said Ordinance, and the occupier of the said infected area is hereby required to carry out the provisions of this Order.

E. S. CHRISTIANI,
13th August, 1913. Secretary to the Board.

WHEREAS, in the opinion of the Veterinary Committee of the Board of Agriculture it is necessary to make an Order under the provisions of section 15 of the Contagious Diseases (Animals) Ordinance, 1892, for prescribing and regulating the cleansing and disinfecting of the stables declared by an Order of the said Veterinary Committee, of this date, to be infected with disease: It is hereby ordered that the stables abovementioned, shall be cleansed and disinfected in such manner as may be required in writing by the Government Veterinary Surgeon, and any person who acts in contravention of this Order or who omits or neglects to do anything provided or required to be done by this Order, shall be guilty of an offence against the said Ordinance, and the occupier of the said infected area is hereby required to carry out the provisions of this Order.

E. S. CHRISTIANI,
13th August, 1913. Secretary to the Board.

By Order,

E. S. CHRISTIANI,
Secretary, Board of Agriculture.

Digitized by Google

13th August, 1913.

THE following Orders of the Board of Agriculture are hereby published for general information :—

ORDERS OF THE BOARD OF AGRICULTURE.

WHEREAS the Government Veterinary Surgeon has, under the provisions of the Contagious Diseases (Animals) Ordinance, 1892, served a declaration on the occupier of the Stables, the Factory and the Factory Yard of Plantation Blairmont, West Bank, Berbice River, that it appears that Cerebro-spinal Meningitis exists in the above-mentioned places of the said plantation, and whereas the Board of Agriculture under the powers conferred upon it in that behalf by Section 6 of the Board of Agriculture Ordinance, 1910, has delegated the powers conferred upon it by Section 7 of the said Ordinance under the Contagious Diseases (Animals) Ordinance, 1892, to the Veterinary Committee of the said Board: and whereas in the opinion of the said Veterinary Committee it is expedient that the above-mentioned places on Plantation Blairmont shall be declared to be infected places within the meaning of the Contagious Diseases (Animals) Ordinance, 1892; it is hereby ordered that from and after the publication of this Order the above-mentioned places on the said Plantation shall be infected areas within the meaning of the Contagious Diseases (Animals) Ordinance, 1892.

E. S. CHRISTIANI,
Secretary to the Board.

13th August, 1913.

WHEREAS, in the opinion of the Veterinary Committee of the Board of Agriculture it is necessary to make an Order under the provisions of section 15 of the Contagious Diseases (Animals) Ordinance, 1892, for prescribing and regulating the isolation and separation of animals and the destruction, burial, disposal and treatment of carcases of animals dying of disease within the areas declared by an Order of the said Veterinary Committee, of this date, to be infected with disease: It is hereby ordered that all animals infected with disease within the areas above-mentioned shall be isolated and kept separate from all animals not so infected, by means of pens, palings, or other fences, and that the carcases of all animals which may die within such infected areas shall be burnt, the whole animal, hide and carcase, being destroyed, without the hide or any part thereof being removed, and any person who acts in contravention of this Order or who omits or neglects to do anything provided or required to be done by this Order shall be guilty of an offence against the said Ordinance and the owner of the said animals is hereby required to carry out the provisions of this Order.

E. S. CHRISTIANI,
Secretary to the Board.

13th August, 1913.

WHEREAS in the opinion of the Veterinary Committee of the Board of Agriculture it is necessary to make an Order under the provisions of section 15 of the Contagious Diseases (Animals) Ordinance, 1892, for prescribing and regulating the destruction, burial, disposal and treatment of fodder, litter, utensils, pens, hurdles, dung or other things being within the areas declared by an Order of the said Veterinary Committee, of this date, to be infected with disease: It is hereby ordered that all fodder, litter, utensils, pens, hurdles, dung or other things within the areas abovementioned shall be destroyed, buried, disposed of, and treated in such manner as may be required in writing by the Government Veterinary Surgeon, and any person who acts in contravention of this Order or who omits or neglects to do anything provided or required to be done by this Order shall be guilty of an offence against the said Ordinance, and the occupier of the said infected areas is hereby required to carry out the provisions of this Order.

E. S. CHRISTIANI,
Secretary for the Board.

13th August, 1913.

WHEREAS in the opinion of the Veterinary Committee of the Board of Agriculture it is necessary to make an Order under the provisions of section 15 of the Contagious Diseases (Animals) Ordinance, 1892, for prescribing and regulating the cleansing and disinfecting of the stables and building within the areas declared by an Order of the said Veterinary Committee, of this date, to be infected with disease: It is hereby ordered that the stables and buildings within the areas abovementioned shall be cleansed and disinfected in such manner as may be required in writing by the Government Veterinary Surgeon, and any person who acts in contravention of this Order or who omits or neglects to do anything provided or required to be done by this Order shall be guilty of an offence against the said Ordinance and the occupier of the said infected areas is hereby required to carry out the provisions of this Order.

E. S. CHRISTIANI,
Secretary to the Board.

13th August, 1913.

By Order,

E. S. CHRISTIANI,
Secretary, Board of Agriculture.

Digitized by Google

Customs Notices.

INTENDED SALE OF GOODS SEIZED BY OFFICERS OF THE CUSTOMS DEPARTMENT FOR BREACHES OF THE CUSTOMS ORDINANCE No. 7 OF 1884.

NOTICE is hereby given, in terms of Section 184 (2) of Ordinance No. 7 of 1884, that the perishable goods contained in the packages hereinafter described will, on account of being forfeited, be sold at the Colonial Bonded Warehouse, Georgetown, at 12 o'clock, noon, on Thursday, the 21st day of August, 1913.

Number of Seizure.	Date of Seizure.	Owner's Name.	Quantity and Description of Goods.
1913.			
2	14.5.13.	J. Nelson	1 Box fresh Vegetables.
4	28.5.13.	S. Amco	1 Barrel Ground Provisions.
7	8.7.13.	Brathwaite	1 Small Box Potatoes.
			1 lb. Flying Fish.
9	25.7.13.	L. M. Cozier	1 Barrel Potatoes.
			1 Bag Dried Fish.

Custom House,
Georgetown,
18th August, 1913.

J. M. REID,
Comptroller of Customs.

INTENDED SALE OF GOODS FOR WANT OF ENTRY.

NOTICE is hereby given, in terms of section 63 of Ordinance 7 of 1884, that the Goods of a perishable nature contained in the packages hereinafter described will, on account of Want of Entry, be sold at Public Auction at the Colonial Bonded Warehouse, Georgetown, at 12 o'clock, noon, on Thursday, the 21st day of August, 1913.

Date removed to Warehouse.	Consignee's Names.	Marks on Packages.	Description of Goods.	Names of Importing Vessels.
13. 8. 13. ...	New Colonial Coy., Ltd.	J. P. S. S.	1 barrel Potatoes ...	Prins Willem I.
13. S. 13. ...	Do. ...	22	1 barrel Potatoes ...	Do.

Custom House, Georgetown,
14th August, 1913.

J. M. REID,
Comptroller of Customs.

General Register Office Notice.

IN accordance with the requirements of Section 14 of the Marriage Ordinance No. 25 of 1901, notice is hereby given of the appointment of the undermentioned Marriage Officer to the Ministerial Charges of the Registered Buildings hereinafter mentioned:—

Right Reverend C. T. Galton, D.D., *vice* Rev. Berend J. Gordon, who has left the Colony.
Church at Malgre Tout, West Bank, Demerara District.
Do. Hague, West Coast, do.
Do. Leguan, Essequebo River District.

E. D. ROWLAND,
Acting Registrar General.

General Register Office,
Victoria Law Courts,
Georgetown, Demerara,
19th August, 1913.

Customs Notice.

THE undermentioned notice to masters and agents of vessels from abroad is re-published for information. Masters of vessels are responsible for the correct reporting of all dutiable stores, and they are hereby warned that should any spirits, tobacco or opium be imported contrary to the Customs Ordinances the importing vessel is liable to forfeiture.

J. M. REID,
Comptroller of Customs.

Custom House,
Georgetown,
19th August, 1913.

NOTICE TO MASTERS AND AGENTS OF VESSELS FROM ABROAD.

DECLARATION OF DUTIABLE STORES.

MASTERS and Agents of vessels from abroad are hereby notified that all wines, spirits, perfumeries, tobacco, cigars, cigarettes, snuff, opium, gange and all high duty goods of every description carried on board as stores must be specially reported in the portion of the inward report set apart for the enumeration of the surplus stores remaining on board. It is not sufficient to describe such stores in terms similar to the following,—"Sundry Stores"—"Stores Various." The list of stores recorded on the inward report must include all dutiable stores belonging to the general stores of the ship, as well as all dutiable stores which are the private property of any member or members of the crew. All stores subject to high rates of duty found on board any ship and which have not been duly declared to on the inward report will be regarded as goods not duly reported and will be dealt with accordingly. And if upon being questioned by any Officer of Customs any member of a vessel's crew denies the possession of any foreign goods, and any such goods are afterwards found in his possession such goods shall be liable to forfeiture, and the offender shall be liable to a penalty not exceeding $500 (five hundred dollars.)

J. M. REID,
Comptroller of Customs.

Custom House,
Georgetown.
23rd September, 1910.

Digitized by Google

Public Works Department.

TENDERS are invited for painting the Quarters occupied by the Lands and Mines Officer at Marlborough, Pomeroon.

2. Specification may be seen, and Letter and Tender Forms obtained at the Office of the Colonial Civil Engineer, Georgetown, and at the Public Works Branch Office, Suddie.

3. Tenders marked "Tender for Painting Lands and Mines' Quarters, Marlborough," to be delivered at the Office of the Colonial Civil Engineer, Georgetown, until noon on Wednesday, the 20th day of August, 1913.

4. Each tender must be accompanied by a letter signed by two persons of known responsibility prepared to bind themselves with the party tendering to execute a contract for the faithful performance of the work, in the event of his tender being accepted.

5. The acceptance of the lowest or any tender is not guaranteed.

R. J. SCOTT BUSHE,
Acting Colonial Civil Engineer.

Georgetown, 1st August, 1913.

Miscellaneous.

CHEMISTS AND DRUGGISTS.

THE Board of Examiners appointed by His Excellency the Governor under section 3 of the Pharmacy and Poisons Ordinance, 1899, hereby give notice that in accordance with the Regulations dated 30th March, 1905, an examination for Chemists and Druggists will be held on Tuesday, 2nd September, 1913, at 11 a.m.

2. The examination will embrace the subjects mentioned in Rule 9 of the above-mentioned Regulations.

3. Any person desirous of sitting for the examination must give notice to the Registrar, Surgeon General's Office, at least fourteen days before the day fixed for the examination.

E. D. ROWLAND,
Acting Chairman, Board of Examiners,
Chemists and Druggists.

Surgeon General's Office,
Georgetown, 31st July, 1913.

N.B.—Forms of application to attend the examination can be obtained from the Registrar, Surgeon General's Office.

SUMMARY OF REPORTS OF ESTATES' HOSPITAL FOR THE WEEK ENDING SATURDAY, 12TH JULY, 1913.

	In-Patients.			Out-Patients.		
	M.	F.	T.	M.	F.	T.
Remaining from last week	525	205	730	95	73	168
Admitted during Week...	390	180	570	103	66	169
Discharged during week...	398	162	560	85	66	151
Died during week ..	5	8	13	...	...	...
Remaining at end of week	512	215	727	113	73	186
Increase	...	10	...	18	...	18
Decrease	13	...	3	...	...	...

E. D. ROWLAND,
Acting Surgeon General.

BRITISH GUIANA.—MEDICAL DEPARTMENT.

ABSTRACT OF REPORTS OF HOSPITALS AT THE UNDERMENTIONED INSTITUTIONS.

FOR THE WEEK ENDING SATURDAY, 12TH JULY, 1913.

HOSPITALS AT	Remaining from last Week.			Admitted in the Week.			Discharged in the Week.			Died in the Week.			Remaining at the end of the Week.			Increase.	Decrease.	Number of Inmates.			Percentage of Sickness.	REMARKS.
	M.	F.	T.	M.	F.	T.	M.	F.	T.	M.	F.	T.	M.	F.	T.	Total.	Total.	M.	F.	T.	Total.	
H.M.P. Settlement ...	14	...	14	14	...	14	8	...	8	...	...	...	20	...	20	6	...	227	...	227	12·3	
Georgetown Prison ...	2	1	3	3	1	4	2	2	4	...	...	...	3	...	3	...	...	101	30	131	5·3	
New Amsterdam Prison ...	1	...	1	...	...	...	...	...	...	...	...	...	1	...	1	...	...	57	6	63	1·6	
Suddie Prison ...	...	...	...	1	...	1	1	...	1	...	...	...	...	...	...	...	...	11	4	15	6·6	
Onderneeming Industrial School ...	...	...	...	...	...	...	...	...	...	...	...	...	...	...	...	...	...	113	...	113	...	
Total ...	17	1	18	18	1	19	11	2	13	...	...	...	24	...	24	6	...	509	40	549	6·7	

E. D. ROWLAND,
Acting Surgeon General.

Digitized by Google

PUBLIC HOSPITALS.—BRITISH GUIANA.

RETURN FOR THE WEEK ENDING SATURDAY, 12TH JULY, 1913.

HOSPITAL AT	Remaining from last Week.			Admitted.			Discharged recovered.			Discharged for other causes.			Died.			Remaining at the end of the week.			Out-patients.		
	M.	F.	T.	M.	F.	T.	M.	F.	T.	M.	F.	T.	M.	F.	T.	M.	F.	T.	M.	F.	T.
Georgetown ...	247	151	398	86	61	147	42	45	87	40	12	52	14	...	14	237	155	392	136	176	312
New Amsterdam ...	74	47	121	30	14	44	10	8	18	15	6	21	...	...	...	79	47	126	142	126	268
Suddie	29	14	43	3	8	11	2	2	4	4	2	6	1	...	1	25	18	43	21	25	46
Bartica	5	1	6	3	1	4	...	...	...	2	1	3	...	...	...	6	1	7	5	6	11
Morawhanna ...	10	1	11	3	4	7	...	...	...	3	1	4	...	...	...	10	4	14	21	16	37
Potaro	1	...	1	...	...	...	...	...	...	3	...	3	...	1	1	2	1	3	14	3	17
Arakaka	2	...	2	3	...	5	...	...	...	...	...	...	...	...	...	...	...	...	...	...	...
Total ...	368	214	582	128	90	218	54	55	109	67	22	89	15	1	16	360	226	586	348	360	708

PUBLIC ASYLUMS.

Lunatic Asylum ...	441	284	725	...	2	2	1	...	1	...	*1	1	1	...	1	439	285	724	...	...	...
Leper Asylum ...	271	123	394	...	...	...	...	...	...	†1	*1	2	4	...	4	266	122	388	...	...	...
Total ...	712	407	1,119	...	2	2	1	...	1	1	2	3	5	...	5	705	407	1,112	...	...	...

PUBLIC DISPENSARIES.

DISPENSARIES AT	OUT-PATIENTS.		
	M.	F.	T.
Georgetown No. 1 ...	36	89	125
Do. No. 2 ...	35	66	101
Do. No. 3 ...	...	...	...
Albouy's Town Medical Station ...	11	32	43
Demerara River ...	10	13	23
Berbice do. ...	35	2	37
Upper Pomeroon River ...	11	11	22
Lower Pomeroon River ...	8	6	14
Moruca ...	3	3	6
Total ...	149	222	371

*Transferred to Orphan Asylum.
†Absconded.

E. D. ROWLAND,
Acting Surgeon General.

GEORGETOWN, DEMERARA.—Printed and Published every *Wednesday and Saturday*, and on such Extraordinary Days as may be directed by His Excellency the Governor, by "The Argosy" Company, Limited, at their Office, Lot 35, Water Street, Robb's Town. Subscription—Four Dollars per annum; Single Copies, 4 Cents. Wednesday, 20th August, 1913.

Digitized by Google

Vol. XXXVII. No. 70.

2,553

The Official Gazette

OF BRITISH GUIANA.

Published by Authority of His Excellency the Governor.

GEORGETOWN, SATURDAY, AUGUST 23RD, 1913.

Government Notices.

GOVERNMENT SECRETARY'S OFFICE,
Georgetown, Demerara,
367. 22nd August, 1913.

HIS Excellency the Governor has been pleased to grant to Miss Florence Yearwood, Telephone Attendant, Post Office Department, three months leave of absence on fully salary from the 20th instant, with an extension of leave on half salary for three months.

368. 22nd August, 1913.

THE Secretary of State for the Colonies has been pleased to grant to Percy Alan Farrer Manby, Esquire, Stipendiary Magistrate, an extension of leave with half salary from the 25th September to the 20th November.

369. 22nd August, 1913.

HIS Excellency the Governor has been pleased to grant to Miss Gladys Isabel Adamson, Stores Issuer, Post Office Department, leave of absence on full salary for three months from the 1st proximo.

370. 22nd August, 1913.

HIS Excellency the Governor has been pleased to grant Mr. D. E. Griffith, Registrar of Births and Deaths for Division No. 4 of the East Coast Demerara District, leave of absence for twelve days from the 19th instant, and to appoint Mrs. C. B. Griffith to act as Registrar of the District during such absence or until further orders.

By Command,
CLIFTON GRANNUM,
Acting Government Secretary.

Executive Council Notice.

GUIANA PUBLIC BUILDINGS,
Georgetown, Demerara,
22nd August, 1913.

THE Governor-in-Council has been pleased to appoint Barthol·mew Austin Day, Esquire, to be an Administrator Guardian of the Estate of P. L. de Saffon, deceased.

By Command,
G. BALL GREENE,
Clerk of the Council.

Militia and Volunteer Orders.

BY COLONEL G. C. DE RINZY,
Commandant, British Guiana Local Forces,
Headquarters, Georgetown,
22nd August, 1913.

DUTIES.

1. N.C. Officer on duty for the ensuing week:—
Sergt. Pearce.
Next for duty:—Corpl. Chalmers.

ARTILLERY.

PARADES.

2. The following is the detail of parades for the ensuing week:—

Tuesday, 4 p.m.—Target Practice at the Rifle Ranges. Practices No. 1, 2, 3, and 4 at 100 and 200 Yards.

Thursday, 4 p.m —Target Practice at the Rifle Ranges. Practices 5, 6, 7, and 8 at 200 and 300 Yards. Paid.

INFANTRY.

No. 7 COMPANY.

DISMISSAL.

3. His Excellency the Governor and Commander-in-Chief has been pleased to approve of the dismissal of the undermentioned man under Section 66 (1), Ordinance No. 12 of 1891, for cowardly behaviour on the occasion of the Rosehall Riots on the 13th March last.

No. 2334 Pte. P. M. Benson.

VOLUNTEERS.

PARADES

4. The following is the detail of parades for the ensuing week:—

Tuesday, 4 p.m.—Target Practice. Practices 1, 2, 3, and 4 at 100 and 200 Yards.

Friday, 4 p.m. Target Practice. Practices 5, 6, 7, 8, and 9 at 200, 300, and 500 Yards.

RESIGNATION.

5. The Commandant has been pleased to accept the resignation of the undermentioned N. C. Officer.

No. 172 Corpl. Reece.

A. B. ROSE, Captain,
Staff Officer, Local Forces.

Digitized by Google

Executive Council Notices.

GUIANA PUBLIC BUILDINGS,
Georgetown, Demerara,
15th August, 1913.

THE Governor-in-Council has been pleased, under the provisions of Section 13 of Ordinance No. 1 of 1868, to sub-divide the Demerara River Registration of Births and Deaths District as follows:—

From but exclusive of Potosi on the left bank and of Craig Village on the right bank of the Demerara River, both banks southwards to the boundary of No. 1 District, but excluding from the head of the falls in the Essequibo River at Moneri Island, southward as far as the settlements extend, and also excluding the Potaro and all other Tributaries of the Essequibo River, sub-divided into the following divisions:—

No. 1 Division.—From but exclusive of Craig Village on the right bank and of Potosi Village on the left bank of the Demerara River, both banks southwards, including the Camoony Creek, to but exclusive of Berlin on left bank and Susannah's Rust on the right bank.

No. 2 Division.—From and inclusive of Berlin on the left bank and Susannah's Rust on the right bank, both banks of the Demerara River, southwards, to but exclusive of Huradaia on the left bank, including Uitkmost Trench, and but exclusive of York Hill on the right bank.

No. 3 Division.—From and inclusive of York Hill on the right bank, and of Huradaia on the left bank of the Demerara River, both banks southwards, to and inclusive of Mallali on the left bank and Mouranierokabra Creek on the right bank.

No. 4 Division.—From Mallali on the left bank and Mouranierokabra Creek on the right bank, both banks southwards, to and inclusive of Ampa on the right bank and opposite on the left bank.

No. 5 Division.—From but exclusive of Ampa on the right bank and opposite on the left bank of the Demerara River, both banks southwards, as far as the settlements extend.

and that Division No. 6 of this District, bounded as follows:—

From and inclusive of the head of the falls in the Essequibo River at Moneri Island, southward, as far as the settlements extend, including the Potaro and all other tributaries.

be declared a Registration District, and named the "Upper Essequibo River Registration of Births and Deaths District."

By Order,
G. BALL GREENE,
Clerk of the Council.

15th August, 1913.

THE Governor-in-Council has been pleased under the provisions of Section 13 of Ordinance No. 1 of 1868, to sub-divide the Pomeroon Registration of Births and Deaths District as follows:—

Extent of District.	Boundaries of the Existing Division.	Boundaries of the Proposed Divisions.
District No. 8 of Pomeroon.	*Division No. 2.*—The Moruca River and its tributaries.	*Division No. 1.*—The Moruca River and its tributaries.
	Division No. 1.—The Pomeroon River and its tributaries.	*Division No. 2.*—The Pomeroon River from its mouth, both banks southwards, to the northern sideline of Plantation Enterprise on right bank and opposite on the left bank, including the Wakapoa and Akawini Creeks.
		Division No. 3.—From the boundary of Division No. 2 on north to and inclusive of Dutchman Creek on the right bank and opposite on the left bank.
		Division No. 4.—From but exclusive of Dutchman River on the right bank of the Pomeroon Creek, and opposite on the left bank, both banks southwards as far as the settlements extend.

and to take effect as from the 1st October, 1913.

By Order,
G. BALL GREENE,
Clerk of the Council.

Digitized by Google

Registrar's Notices.

BRITISH GUIANA.—REGISTRAR'S OFFICE.

WHEREAS the following Account has been rendered to this Office, viz., the Account and Vouchers of Bartholomew Austin Day, of Georgetown, as Administrator of the Estate of B. J. L. Day, deceased, for the period 9th March, 1912, to 14th August, 1913.

NOTICE is hereby given to all parties interested that the said Account and Vouchers will remain at this Office for the space of Three Weeks from the 16th day of August, 1913, and all parties interested having objections to the said Account and Vouchers must state the same in writing during Office hours within the said period of Three Weeks, after the expiration of which the said Account and Vouchers will be submitted to the Accountant of Court for examination and report.

Georgetown, Demerary, this 14th day of August, 1913.

B. S. NEWSAM,
Acting Registrar.

REGISTRAR'S OFFICE,
British Guiana,
31st July, 1913.

In the matter of the application by Frederick Lamplough, Consulting Engineer, of 53a Pall Mall, London, England, for a patent for an invention for "Improvements in or relating "to a process and apparatus for the conversion "of heavy hydrocarbons into lighter hydro-"carbons."

I DO hereby intimate to all to whom it may concern that on the 29th July, 1913, I accepted a complete specification of the said invention, and that any person may, within two months from the date of this advertisement of my acceptance of the said complete specification, give notice in writing, at the Registrar's Office aforesaid, of opposition to the grant of the said patent, in terms of section 10 (1) of the Patent Ordinance, 1902.

B. S. NEWSAM,
Acting Registrar.

REGISTRAR'S OFFICE,
British Guiana,
1st August, 1913.

In the matter of the application by Joseph Arthur King, of 237, Camp Street, Georgetown, in the colony of British Guiana, Solicitor, for a Patent for an invention for "Improvements relating to the extraction of juice from sugar cane and similar saccharine material."

I DO hereby intimate to all to whom it may concern that on the 1st August, 1913, I accepted a complete specification of the said invention, and that any person may, within two months from the date of this advertisement of my acceptance of the said complete specification, give notice in writing, at the Registrar's Office aforesaid, of opposition to the grant of the said Patent in terms of section 10 (1) of the Patent Ordinance, 1902.

B. S. NEWSAM,
Acting Registrar.

Transports and Mortgages.

Counties of Demerary & Essequebo.

6TH SEPTEMBER, 1913.

[FIRST PUBLICATION.]

THE following TRANSPORTS and MORTGAGES are intended to be passed before one of Their Honours the Judges of the Supreme Court of British Guiana on any day after Saturday, the 6th day of September, 1913, which such Judge shall be pleased to appoint, viz.:—

1. By Parianen, also known as Parianen Gownder, a male native East Indian, C. R. 82 P. of 1899, of lot 169, Upper Charlotte Street, Bourda, TRANSPORT of west half of lot number 121 (one hundred and twenty-one) in that part of Georgetown called Bourda as laid down and defined on the plan of the Town Districts, situated on the lands of the Vlissengen estate, made by the Sworn Land Surveyor Luke M. Hill, dated 17th June, 1879 and deposited in the Registrar's Office of the counties of Demerary and Essequebo on the First of November, 1879, said plan having been approved of by the Governor and Court of Policy on the 22nd of September, 1879, and deposited in the Registrar's Office aforesaid, in pursuance of the provisions of section sixty-four of Ordinance No. 2 of the year 1876, with all the buildings and erections thereon,—to and in favour of Gopal, R. of D., No. 74, Casual, 1900, a male East Indian immigrant, residing at lot 42, Railway Line, Demerara aforesaid.

2. By Reginald George Humphrey, of lot 307, East Street, Georgetown, TRANSPORT of south half of lot number 307 (three hundred and seven), situate in Cumingsburg, in the city of Georgetown, county of Demerary, colony of British Guiana, with all the buildings and erections thereon,—to and in favour of Milton Padgham Hastings, of Marlborough, Pomeroon River.

3. Kowlessur, male, No. 22, ex *Adamant*, 1869, of lot 71, Robb Street, in the city of Georgetown, TRANSPORT of the west half of lot number 72 (seventy-two), in that part of Georgetown, called Bourda, as laid down and defined on the plan of the Town Districts, situated on the lands of the Vlissingen estate, made by the Sworn Land Surveyor Luke M. Hill, dated 17th June, 1879, and deposited in the Registrar's Office of the counties of Demerary and Essequebo on the 1st of November, 1879, said plan having been approved of by the Governor and Court of Policy on the 22nd September, 1879, and deposited in the Registrar's Office aforesaid in pursuance of the provisions of section 64 (sixty-four) of Ordinance No. 2 of the year 1876, with all the buildings and erections thereon,—to and in favour of Courtney Nicholas Harewood, of lot 72, Robb Street, Bourda, Georgetown.

4. By Courtney Nicholas Harewood, of lot 72, Robb Street, Bourda, Georgetown, a FIRST MORTGAGE on the west half of lot number 72 (seventy-two), in that part of Georgetown called Bourda, as laid down and defined on the plan of the Town Districts situated on the lands of the Vlissengen estate, made by the Sworn Land Surveyor Luke M. Hill, dated 17th June, 1879, and deposited in the Registrar's Office of the counties of Demerary and Essequebo on the 1st of November, 1879, said plan having been approved of by the Governor and Court of Policy on the 22nd of September, 1879, and deposited in the Registrar's Office aforesaid in pursuance of the provisions of section 64 (sixty-four), of Ordinance No. 2 of the year 1876 and all the buildings and erections thereon,—to and in favour of Gregorio Be tencourt of

5. By Dayal, No. 49,770, ex *Allanshaw*, 1891, a male East Indian immigrant, of Mon Repos, East Coast, Demerary, TRANSPORT of a piece of land part of a certain tract situate on the left bank of the Mahaica Creek commencing four roods above a place known as Powder Flask, and extending thence upwards in façade S. 17° 39' W. 118 roods by a mean depth N, 72° 39' W. 300 roods and containing one hundred and eighteen acres as shown on a diagram thereof by F. U. Tronchin, Acting Government Surveyor, dated 15th July, 1896, and annexed to the Grant of the said tract, the said piece of land hereby transported being five roods in width, commencing at a point eighty-three roods from the northern boundary of the said tract of land and extending in a southerly direction by the whole depth of the said tract of land, subject to the conditions of the said grant,—to and in favour of Annacia, widow, of Mahaica Creek, East Coast, Demerara.

6. By James Augustus Cole, of Plantation Wales, West Bank, Demerara, TRANSPORT of lot number 2 (two), section A, lot number 43 (forty-three), section B, lot number 41 (forty-one), section C, Sisters, in the Good Intent and Sisters Village District, in the county of Demerary and in the colony of British Guiana, with all the buildings and erections thereon, —to and in favour of James Edward Griffith, of Port Mourant, in the county of Berbice.

7. By Sukhni, spinglewoman, No. 64,488, ex *Bann*, 1894, of Plaisance village, East Coast, Demerara, TRANSPORT of west half of lot number 36 (thirty-six), section A, west half of lot number 62 (sixty-two), section B; and west half of lot number 62 (sixty-two), section C, in the village of Plaisance, with all the buildings and erections thereon, subject to a First Mortgage passed on the 22nd day of May, 1912, in favour of Booker Brothers, McConnell and Company, Limited,—to and in favour of Boodhea, also known as Ameerun, B.R., No. 1,068 of 1874, of Vryheid's Lust, East Coast, Demerara.

8. By Manoel Jacintho Carreiro, of lot 12, James Street, Albouystown, TRANSPORT of east half of lot number 107 (one hundred and seven), also known as 2 (two), in Werk-en-Rust District, in the city of Georgetown, in the county of Demerary and colony of British Guiana, with all the buildings and erections thereon, subject to a First Mortgage passed on the 17th day of August, 1912, to The British Guiana Mutual Fire Insurance Company, Limited.—to and in favour of Anna Martins, widow, of Murray Street, Georgetown.

Digitized by Google

9. By Mahammadally, No. 21, *Casual*, 1906, of lot 32, James Street, Albouystown, in the city of Georgetown, a FIRST MORTGAGE on the east half of lot number 26 (twenty-six), which said immovable property forms a portion of Albouystown Sanitary District, in the county of Demerary and colony of British Guiana, and all the buildings and erections thereon,—to and in favour of The British Guiana Building Society, Limited, of lots Nos. 1, 2, and 3, High Street, Georgetown.

10. By Milton Padgham Hastings, of Pomeroon, in the county of Essequebo, in the colony of British Guiana, A FIRST MORTGAGE on lot number 307 (three hundred and seven), situate in Cumingsburg, in the city of Georgetown, county of Demerary, colony of British Guiana, and all the buildings and erections thereon,—to and in favour of The Hand-in-Hand Mutual Guarantee Fire Insurance Company of British Guiana, Limited, of lots 1, 2 and 3, High Street, Robbstown, Georgetown.

11. By Robert Alexander Kendall, of lot 226, South Street, Lacytown, in the city of Georgetown, a FIRST MORTGAGE on west half of lot number 226 (two hundred and twenty-six), in that part of Georgetown called Lacytown as laid down and defined on the plan of the Town Districts, situated on the lands of the Vlissengen estate, made by the Sworn Land Surveyor Luke M. Hill, dated 17th June, 1879 and deposited in the Registrar's Office of the counties of Demerary and Essequebo on the first of November, 1879, said plan having been approved of by the Governor and Court of Policy on the 22nd of September, 1879, and deposited in the Registrar's Office aforesaid in pursuance of the provisions of section sixty-four of Ordinance No. 2 of the year 1876, and all the buildings and erections thereon, subject to the lien of the Receiver General of British Guiana,—to and in favour of The Demerara Mutual Life Assurance Society, Limited, of lots 1, 2 and 3, High Street, Robbstown Georgetown.

12. By Florence Adeline Dagmar Fraser, single-woman, of lot 115, Third Street, Albert-town, in the city of Georgetown, a FIRST MORTGAGE on the east half of lot number 65 (sixty-five), situate in North Freeburg District, in the city of Georgetown, in the county of Demerara, and all the buildings and erections thereon, save and except two buildings belonging to Frederick Luthers and Joseph Armstrong and subject also to two agreements of lease by Jane Gordon in favour of Joseph Armstrong and Frederic Luthers,—to and in favour of The Demerara Mutual Life Assurance Society, Limited, of lots 1, 2, and 3, High Street, Robbstown, Georgetown.

13. By John Rodrigues Nascimento, of lot 21, Broad Street, Charlestown, in the city of Georgetown, a FIRST MORTGAGE on the west half of lot number 40 (forty), situate in North Freeburg District, city of Georgetown, county of Demerary and all the buildings and erections thereon,—to and in favour The Demerara Mutual Life Assurance Society, Limited, of lots 1, 2, and 3, High Street, Robbstown, Georgetown.

14. By Julius Engelbertus Tafares, of lot 253, Murray Street, Georgetown, a FIRST MORTGAGE on east halves lots numbers 288 (two hundred and eighty-eight) and 289 (two hundred and eighty-nine), situate in the South Cumingsburg District, in the city of Georgetown, county of Demerary, with all the buildings and erections thereon,—to and in favour of Joao Pedro Santos, of lot 30, Hadfield Street, Georgetown.

Registrar's Office of British Guiana, Georgetown, Demerary, this 22nd day of August, 1913.

B. S. NEWSAM,
Acting Registrar.

Counties of Demerary & Essequebo.

30TH AUGUST, 1913.

[SECOND PUBLICATION.]

THE following TRANSPORTS and MORTGAGES are intended to be passed before one of Their Honours the Judges of the Supreme Court of British Guiana on any day after Saturday, the 30th day of August, 1913, which such Judge shall be pleased to appoint, viz.:—

1. By Mohabeer, male East Indian immigrant, No. 14,501, ex *Ellora*, 1882, of Plantation Houston, East Bank, Demerary, a FIRST MORTGAGE on lot number 27 (twenty-seven), part of 5¼ (five and one quarter) acres of land part of that part of Plantation Rome and Houston known as Plantation Houston, situate on the east bank of the river Demerary, in the county of Demerary, in the colony of British Guiana, said lot number 27 (twenty-seven) being laid down and defined on a diagram of a tract of land known as Meadow Bank, being a portion of the lands of Plantation Rome and Houston by A. S. Jeffrey, Sworn Land Surveyor, dated 17th July, 1879, and deposited in the Registrar's Office of British Guiana on the 14th September, 1880, and all the buildings and erections thereon,—to and in favour of The British Guiana Building Society, Limited, of lots Nos. 1, 2, and 3, High Street, Georgetown.

2. By Richard Lewis Ross, of lot 316, Middle Street, Georgetown, as the sole legatee under the last will and testament of Henrietta Pemberton, widow, deceased, which said will was duly deposited in the Registrar's Office of British Guiana on the 17th day of May, 1912, TRANSPORT of the west half of the east half of the concession or lot number number 316 (three hundred and sixteen), situate in Cumingsburg district, city of Georgetown, county of Demerary and colony of British Guiana, with all the buildings and erections thereon, -to and in favour of Joaquin Miguel Ramos De Souza, of lot 308, Murray Street, Georgetown.

3. By Eustace Gordon Woolford, bachelor, of lots 134, 135, and 136, Young Street, Kingston, Georgetown, TRANSPORT of the west half of lot number 153 (one hundred and fifty-three) in that part of Georgetown called Lacytown as laid down and defined on the plan of the Town Districts, situated on the lands of the Vlissengen Estate, made by the Sworn Land Surveyor, Luke M. Hill, dated 17th June, 1879, and deposited in the Registrar's Office of the counties of Demerary and Essequebo on the first of November, 1879, said plan having been approved of by the Governor and Court of Policy on the 22nd of September, 1879, and deposited in the Registrar's Office aforesaid, in pursuance of the provisions of section sixty-four of Ordinance No. 2 of the year 1876 with all the buildings and erections thereon subject to the lien of the Receiver General of British Guiana,—to and in favour of The Mayor and Town Council of Georgetown.

4. By Parbu Sawh, a native of this colony, residing at lot 18, Water Street, Georgetown, TRANSPORT of the south half of lot number 10 (ten), on the east side of the public road part of Plantation Richmond, in the county of Essequebo, in the colony of British Guiana, the said south half of lot number 10 (ten) being laid down and defined on a diagram of a portion of the front lands of the said Plantation by A. S. Jeffrey, Sworn Land Surveyor, dated 11th May, 1875, and deposited in the Registrar's Office of the counties of Demerary and Essequebo with all the buildings and erections thereon,—to and in favour of Behari, male, R of D, No. 71, Casual, 1902, also known as Behary Lall, of Richmond Front, Essequebo, Demerary.

5. By Gunputh, male East Indian immigrant, No. 29, ex *Adamant*, 1870, of La Bagatelle, Leguan, Essequebo, TRANSPORT of east half of east half of lot number 13 (thirteen), part of that part of Vertrowen and La Bagatelle, now called and known as Plantation Vertrowen, called La Bagatelle, situate on the Island of Leguan, in the county of Esssequebo, in the colony of British Guiana, laid down and defined on a diagram by the Sworn Land Surveyor James Shanks, dated September, 1856, and deposited in the Registrar's Office of the counties of Demerary and Essequebo on the 4th of October, 1856, with the buildings and erections thereon,—to and in favour of the minor Jagnarain, a male native East Indian, No. 231, B.R., 1900, of La Bagatelle, aforesaid.

6. By James Williams, of lot L.L., Wortmanville, Georgetown, a FIRST MORTGAGE on the east half of the east half of lot L.L., part of Plantation Werk en-Rust, situate on the east sea coast of the River Demerary between Plantation Vlissengen on the north and Plantation La Repentir on the south, which said lot is known and described on a diagram of a section of the Lodge Village being part of Plantation Werk-en-Rust, situate in the county of Demerary, colony of British Guiana, by John Peter Prass, Sworn Land Surveyor, dated the 29th day of October, 1885, and deposited in the Registrar's Office of British Guiana on the 11th day of December, 1885, subject to the following conditions, that is to say, that no house or building shall at any time hereafter be erected or put up by the purchaser within three roods of the edge of the road in front of the said lot and that he shall keep up in good order the said roads and the drains parallel thereto to the extent of the façade of the said quarter lot and on all the buildings and erections thereon,—to and in favour of Louisa Clarke, the wife of Nathaniel Clarke, of lot 66, Upper Bent Street, Georgetown.

7. By Sital, otherwise known as Sitaul, male native East Indian, B.R., No. 1812 of 1886, of Abary, Mahaicony, East Coast, Demerara and Beendeal, male native East Indian, B.R., 444 of 1872, of Abary aforesaid, A FIRST MORTGAGE on, *firstly*, a piece of land 12 (twelve) roods façade by 300 (three hundred) roods in depth being part of a tract of land situate on the left bank of the Abary Creek, in the

Digitized by Google

county of Demerary and colony of British Guiana, commencing at a point 405 roods above the upper side-line dam at lot No. 1, and extending thence upwards in façade S 16° 18' W 100 roods by a mean depth N 73° 42' W 300 roods and containing one hundred acres as shown on a diagram thereof by F. V. Tronchin, acting Government Surveyor, dated 16th November, 1897, and annexed to the original Grant 1773, of the said tract of land, the said piece of land hereby transported commencing from the southern boundary of a piece of land part of the said tract of land sold to Jewdhun and extending in a southerly direction subject to the conditions contained in the said Grant, without the buildings and erections thereon, the property of Sital aforesaid; and *secondly*, lot J., part of the eastern half of the abandoned plantation Abary, situate on the sea coast east of the Demerara River, in the county of Demerary, bounded on the east by the abandoned plantation Sans Souci, on the west by the abandoned plantation Catharine, on the north by the sea and on the south by the savannah, the said lot being laid down and defined on the diagram made by the Sworn Land Surveyor, E. Chalmers, dated 2nd June, 1893, and deposited in the Registrar's Office of British Guiana on the 6th of January, 1894, the property of Beendeal aforesaid,—to and in favour of Mohbir Sing, male East Indian immigrant, No. 37,240, ex *Ganges*, 1888, of Supply Village, Mahaicony, East Coast, Demerara.

8. By Getton (native), male East Indian, residing at Plantation Dochfour, East Coast, Demerary. TRANSPORT of a piece of land part of the tract of Crown land, situate, lying, and being on the right bank of the Mahaicony creek, commencing at a paal 270 roods below the mouth of Reece creek and extending thence S. 70° E. 324½ roods, thence S. 20° W. 100 roods thence, N. 70° W. 275½ roods, in the county of Demerara and colony of British Guiana, and containing 100 acres as shown on a diagram by George D. Bayley, Government Surveyor, dated the 5th day of February, 1900, and annexed to Grant No. 2,370, the said piece of land hereby transported having a façade of 5 (five) roods commencing 46 roods from the western extremity the northern boundary and extending in a southerly direction by the whole depth of said Grant subject to the conditions contained in the said Grant,—to and in favour of Sunnichur, male, B.R., No. 875, of 1883, of Plantation Novar, Mahaicony.

9. By Jose Joaquim Henriques, of Virginia village, East Coast, Demerara, TRANSPORT of the east half of lot number 11 (eleven), part of Plantation Virginia, situate on the west bank of the Mahaica creek, in the county of Demerary, and known as such on a chart thereof by the Sworn Land Surveyor Cathcart Chalmers, dated Demerara, 1st May, 1868, and deposited in the Registrar's Office of the counties of Demerary and Essequebo on the 2nd day of June, 1868,—to and in favour of Jednaut, male East Indian B.R., No. 516 of 1873, of Virginia village, aforesaid.

10. By Jednaut, male, East Indian B.R., No. 516 of 1873, of Virginia Village, East Coast, Demerara, TRANSPORT of seven undivided seventy-second parts or shares of and in lot number 38 (thirty-eight), situate at Virginia Village, Mahaica, East Coast, Demerary, save and except the buildings thereon,—to and in favour of Manoel da Silva, of Virginia Village, aforesaid.

11. By Mohabeer, male East Indian Immigrant, No. 300, ex *Pandora*, 1877, of Meadow Bank, East Bank, Demerary, TRANSPORT of, *firstly*, the east half of lot number 137 (one hundred and thirty-seven), part of the western half of Plantation La Penitence, situate on the east bank of the river Demerary, in the county of Demerary, in the colony of British Guiana, the said east half lot number 137 (one hundred and thirty-seven) being laid down and defined on a diagram of a portion of the front lands of the said Plantation La Penitence, showing the extension of the lots known as Albouystown, made by John Peter Prass, Sworn Land Surveyor, dated the 23rd day of February, 1888, and deposited in the Registrar's Office of British Guiana on the 24th day of November, 1888, with the buildings and erections thereon; and *secondly*, the east half of lot number 17 (seventeen), said half lot measuring 16 (sixteen) Rhynland roods in length, by five and one-fifth Rhynland roods in breadth, being part of that part or portion of Plantation La Penitence, situate on the east bank of the River Demerara, in the colony of British Guiana, extending from low water mark eastward 500 roods in depth by the whole breadth of the said Plantation and known as Albouystown, which said lot is laid down and defined on a diagram of part of Albouystown, being part of the lands of the said plantation La Penitence, made by the Sworn Land Surveyor John Peter Prass, dated 5th June, 1886, and deposited in the Registrar's Office of British Guiana on the 9th day of October, 1886,—to and in favour of Bismilla, single female East Indian immigrant, No. 87,048, ex *Mersey*, 1900, of Meadow Bank, aforesaid.

12. By Mohabeer, male East Indian immigrant, No. 300, ex *Pandora*, 1877, of Meadow Bank, East Bank, Demerary, TRANSPORT of, *firstly*, an undivided half part or share of and in lot number 23 (twenty-three), part of five and a quarter acres of land, part of that part of Plantation Rome and Houston, known as Plantation Houston, situate on the east bank of the river Demerara, in the county of Demerary and colony of British Guiana said lot number 23 (twenty-three) being laid down and defined on a diagram of the said five and a quarter (5¼) acres of land by T. G. Wight, Sworn Land Surveyor, dated 20th August, 1873, with all the buildings and erections thereon; and *secondly*, the west half of lot number 2 (two), situate in the village of Meadow Bank in the Meadow Bank Village Sanitary District, in the county of Demerary and colony of British Guiana, with the buildings and erections thereon,—to and in favour of the minor Joseph Sarjoo, a creole East Indian, of Meadow Bank, aforesaid.

13. By John Patrick McLennan, of Friendship Village, East Coast, Demerary, a FIRST MORTGAGE on east half of lot number 9 (nine), section B; east quarter of lot number 53 (fifty-three), section A; east quarter of lot number 8 (eight), section C, east quarter of lot number 64 (sixty-four), section D; east quarter of lot number 7 (seven), section E, Buxton, in the Buxton and Friendship Village Sanitary District, in the county of Demerary and colony of British Guiana, and on all the buildings and erections thereon save and except a two-room building thereon belonging to Mary Thomas,—to and in favour of The British Guiana Building Society, Limited, of lots Nos. 1, 2 and 3, High Street, Georgetown

14. By the Colony of British Guiana, TRANSPORT of, *firstly*, cultivation lot number 297 (two hundred and ninety-seven), section B, part of Plantation Triumph, situate on the east sea coast of the county of Demerara and colony of British Guiana, said lot being laid down and defined on a plan of portion of the said plantation by L. M. Nightingale, Government Surveyor, dated 20th March, 1911, and deposited in the Registrar's Office on the 11th July, 1912; and *secondly*, house lot number 169 (one hundred and sixty-nine), on the eastern half of Plantation Triumph, situate on the east sea coast of the county of Demerara in the colony of British Guiana, said lot being laid down and defined on a plan of a portion of the said plantation by James A. P. Bowhill, acting Fourth Government Surveyor, dated 8th October, 1895, and deposited in the Registrar's Office on the 22nd October, 1895,—to and in favour of Matadin, No. 72,034, ex *Elbe*, 1895, a male East Indian immigrant residing at Plantation Triumph.

15. By the Colony of British Guiana, TRANSPORT of house lot number 32 (thirty-two), part of the front lands of Plantation Windsor Forest, *cum annexis*, situate on the west sea coast of the county of Demerara and colony of British Guiana, said lot being laid down and defined on a plan of portion of the front lands of the said plantation by A. J. Cheong, Government Surveyor, dated 11th January, 1912, and deposited in the Registrar's Office on the 26th June, 1912, to and in favour of Alibaksh, No. 85,667, ex *Forth*, 1900, a male East Indian immigrant residing at Plantation Windsor Forest.

16. By the Colony of British Guiana, TRANSPORT of cultivation lot number 159 (one hundred and fifty-nine), section B, part of Plantation Triumph, situate on the east sea coast of the county of Demerara and colony of British Guiana, said lot being laid down and defined on a plan of a portion of the said plantation by L. M. Nightingale, Government Surveyor, dated 20th March, 1911, and deposited in the Registrar's Office on the 11th July, 1912,—to and in favour of Musafir Rai, No. 98,982, ex *Moy*, 1905, a male East Indian immigrant residing at Plantation Triumph.

17. By the Colony of British Guiana, TRANSPORT of cultivation lot number 100 (one hundred), section A, part of Plantation Triumph, situate on the east sea coast of the county of Demerara and colony of British Guiana, said lot being laid down and defined on a plan of a portion of the said plantation by L. M. Nightingale, Government Surveyor, dated 20th March, 1911, and deposited in the Registrar's Office on the 11th July, 1912,—to and in favour of Ram Jiawan, No. 100,226, ex *Rhone*, 1905, a male East Indian immigrant residing at Plantation Triumph.

18. By the Colony of British Guiana, TRANSPORT of the north half of house lot number 16 A (sixteen A), part of the front lands of Plantation Windsor Forest, *cum annexis*, situate on the west sea coast of the county of Demerara and colony of British Guiana, said lot being laid down and defined on a plan of portion of the front lands of the said plantation by A. J. Cheong, Government Surveyor,

Digitized by Google

dated 11th January, 1912, and deposited in the Registrar's Office on the 26th June, 1912,—to and in favour of Ramnarain, male, B.R., No. 108 of 1871, residing at Plantation Windsor Forest.

19. By the Colony of British Guiana, TRANSPORT of cultivation lot number 138 (one hundred and thirty-eight), section A; part of Plantation Triumph, situate on the east sea coast of the county of Demerara and colony of British Guiana, said lot being laid down and defined on a plan of portion of the said plantation by L. M. Nightingale, Government Surveyor, dated 20th March, 1911, and deposited in the Registrar's Office on the 11th July, 1912,—to and in favour of Bandhoo, No. 69,303, ex *Aroca*, 1895, a male East Indian immigrant, residing at Plantation Triumph.

20. By the Colony of British Guiana, TRANSPORT of the south half of house lot number 16A (sixteen A), part of the front lands of Plantation Windsor Forest, *cum annexis*, situate on the west sea coast of the county of Demerara and colony of British Guiana, said lot being laid down and defined on a plan of portion of the front lands of the said plantation by A. J. Cheong, Government Surveyor, dated 11th January, 1912, and deposited in the Registrar's Office on the 26th June, 1912,—to and in favour of Joseph Fung-kee-Fung, residing at Plantation Windsor Forest,

21. By Frederick Nathaniel Chambers, of lot 112, Third Street, Albert-town, in the city of Georgetown, a FIRST MORTGAGE on lot number 29 (twenty-nine), in that part of Georgetown called Queenstown Ward, as laid down and defined on the plan of the District, situated on the lands of the Thomas Estate, made by the Sworn Land Surveyor Luke M. Hill, C.E., dated 1st September, 1887, and deposited in the Office in Georgetown of the Registrar of the colony of British Guiana on the seventh day of April, 1888, in pursuance of the provisions of section six of Ordinance two of 1887, said lot number 29 (twenty-nine) being subject to the By-Laws and Regulations passed by the Mayor and Town Council on the 15th May, 1888, and sanctioned by the Governor and Court of Policy on the 10th July, 1888, and all the buildings and erections thereon,—to and in favour of The Demerara Mutual Life Assurance Society, Limited, of lots 1, 2 and 3, High Street, Robbstown, Georgetown.

22. By Louisa Beatrice Harris, the wife of and assisted as far as need be by her husband Fitz Newtown Harris, both of lot 244, Forshaw Street, Queenstown, in the city of Georgetown, a FIRST MORTGAGE, on the east half of lot number 244 (two hundred and forty-four), in that part of Georgetown called Queenstown Ward, as laid down and defined on the plan of the District, situated on the lands of the Thomas Estate, made by the Sworn Land Surveyor Luke M. Hill, C.E., dated 1st September, 1887, and deposited in the Office in Georgetown of the Registrar of the colony of British Guiana on the seventh day of April, 1888, in pursuance of the provisions of section six of Ordinance two of 1887, said east half of lot number 244 (two hundred and forty-four), being subject to the By-Laws and Regulations passed by the Mayor and Town Council on the 15th May, 1888, and sanctioned by the Governor and Court of Policy on the 10th July, 1888, and all the buildings and erections thereon,—to and in favour of The British Guiana Building Society, Limited, of lots Nos. 1, 2 and 3, High Street, Georgetown.

23. By Robert Edmond Dathorne, of lot O.O., Upper Hadfield Street, Wortmanville, in the city of Georgetown, a FIRST MORTGAGE on east half of east half of lot O.O., part of Plantation Werk-en-Rust, situate on the east bank of the river Demerary between Plantation Vlissengen on the north and Plantation LeRepentir on the south which said lot is known and described on a diagram of a section of the Lodge village being part of Plantation Werken-Rust, situate in the county of Demerary, colony of British Guiana, by John Peter Prass, Sworn Land Surveyor, dated the 29th day of October, 1885, and deposited in the Registrar's Office of British Guiana on the 11th day of December, 1885, subject to the following conditions, that is to say, that no house or building shall at any time hereafter be erected or put up by the purchaser within three roods of the edge of the road in front of the said lot and that he shall keep up in good order the said road and the drains parallel thereto to the extent of the façade of the said quarter lot and all the buildings and erections thereon,—to and in favour of The British Guiana Building Society, Limited, of lots Nos. 1, 2, and 3, High Street, Georgetown.

24. By Julio de Freitas, of lot 225, corner of Camp and New Market Streets, Georgetown, TRANSPORT of the west half of lot number 40 (forty), situate in North Freeburg district, city of Georgetown, county of Demerary, with all the buildings and erections thereon,—to and in favour of John Rodrigues Nascimento, of lot 21, Broad Street, Charlestown, Georgetown.

25. By Pomelia McCalmont, of Plantation Tenez Ferme, Canal No. 1, West Bank, Demerary, and Udasia, a female East Indian immigrant, No. 34,729, ex *British Peer*, 1887, of Tenez Ferme, aforesaid, the said Pomelia McCalmont hereby transporting her four and a half roods in the hereinafter mentioned nine roods of land and the said Udasia hereby transporting a half rood of the four and a half roods of the said nine roods which four and a half roods are in her name but a half rood thereof belonging to the said Pomelia McCalmont, TRANSPORT of five roods of land part of nine roods of land part of a piece of land 25 roods in façade part of Plantation Tenez Ferme, situate in Canal No. 1, west bank of the Demerara River, in the county of Demerary and colony of British Guiana, the said 9 (nine) roods of land transported on the 19th October, 1907, commencing 91 roods from the eastern boundary of the said Plantation and extending in a westerly direction by the whole depth of the said Plantation the said five roods of land hereby transported commencing 95 roods from the eastern boundary of the said plantation and extending in a westerly direction by the whole depth of the said plantation, the buildings on the said 5 roods of land being the property of Joseph de Souza,—to and in favour of the said Joseph de Souza, of Tenez Ferme, aforesaid.

26. By John Robert Jeffrey, residing at lot 32, Third Street, Albert-town, Georgetown, Thomas Scott Jeffrey, of 1022, Addison Street, Philadelphia, Pa, United States of America, by his duly constituted attorney in this colony David Bishop, of lot 69, Louisa Row, and Hadfield Street, Georgetown, which said power of attorney is duly recorded in the Registrar's Office of British Guiana, in the book of records, No. 53 volume 2, folio 681, *et sequentibus*, and by the said David Bishop being the heirs instituted and appointed under the last will and testament of their deceased mother Margaret Jeffrey, born Hill, which said will was duly proved and deposited in the Registrar's Office of British Guiana on the 23rd day of August, 1912, TRANSPORT of west half lot number 34, (thirty-four), situate in Albert-town District, in the city of Georgetown, county of Demerary, in the colony of British Guiana, with the buildings thereon, subject to the right, title and interest of Eliza Howell, widow, in a certain agreement of lease executed on on the 13th November, 1902, by the executor of the said will in her favour, and save and except one building belonging to the said Eliza Howell,—to and in favour of Eugene Edwards, of lot 152, James Street, Georgetown.

27. By Ghildarny Pundit, No. 13,339, ex Ship *Howra*, 1882, a male East Indian immigrant of Den Amstel Village, West Coast, Demerary, as sole heir under the last will and testament of Poorunwasey, also called Purnnassy, No. 67,333, ex *Rhine*, 1894, deceased, agreeably with said last will deposited in the Registrar's Office on the 1st day of June, 1909, TRANSPORT of a piece of land part of the north half of a tract of land, situate on the left bank of the Mahaica creek, in the county of Demerary and colony of British Guiana, commencing at an iron paal opposite a point about 125 roods, above the mouth of the little Biabu creek and extending thence N. 71° 09′ W. 300 roods thence S. 18° 51′ W. 100 roods, thence S. 71° 09′ E. 300 roods and containing 100 acres as shown on a diagram by George D. Bayley, Government Surveyor, dated the 1st of February, 1900, and annexed to the Grant No. 2,335, of the said tract of land issued to Niamut Ali on the 1st June, 1900, the said piece of land being 19 (nineteen) roods façade commencing at a point thirty-one roods from the northern boundary of the said tract of land and extending in a southernly direction by the whole depth of the said tract of land subject to the conditions of the said Grant,—to and in favour of Bandhoo, male East Indian immigrant, No. 69,917, ex *Ganges*, 1895, of Mahaica creek, East Coast, Demerara.

Registrar's Office of British Guiana, Georgetown, Demerary, this 15th day of August, 1913.

B. S. NEWSAM,
Acting Registrar.

Counties of Demerary & Essequebo.

23RD AUGUST, 1913.

[THIRD PUBLICATION.]

THE following TRANSPORTS and MORTGAGES are intended to be passed before one of Their Honours the Judges of the Supreme Court of British Guiana on any day after Saturday, the 23rd day of August, 1913, which such Judge shall be pleased to appoint:—

1. By Emily Kathleen Cleare, born Johnson, assisted as far as need be by her husband Lawrence Dela.

Digitized by Google

ney Cleare, both of lot 156, Cumingsburg, a FIRST MORTGAGE, on *firstly* the western portion of lot number 155 (one hundred and fifty-five), situate in North Cumingsburg, in the city of Georgetown, in the county of Demerary, described in three several transports thereof as follows:—part lot number 155 (one hundred and fifty-five), North Cumingsburg; the west middle part of lot number 155 (one hundred and fifty-five), twenty-eight feet façade, North Cumingsburg, and the west part of lot number 155 (one hundred and fifty five), measuring twenty-five feet from the edge of the trench, eastward, North Cumingsburg; with all the buildings and erections thereon; *secondly*, part lot number 155 (one hundred and fifty-five), situate in North Cumingsburg District, in the city of Georgetown, and county of Demerary measuring 84 (eighty-four) feet façade and bounded on the east by part of said lot number one hundred and fifty-five, belonging to the minor Jeannette Nutt and on the west by part of said lot number one hundred and fifty-five belonging to Catherine Baker, with all the buildings and erections thereon; *thirdly*, the east part of lot number 155 (one hundred and fifty-five), situate in North Cumingsburg District, in the city of Georgetown, county of Demerary, measuring 62 (sixty-two) feet from east to west, no buildings thereon: *fourthly*, the western two-fifths of the south half of lot number 156 (one hundred and fifty-six), situate in North Cumingsburg district, in the city of Georgetown, in the county of Demerary, agreeably with diagram thereof dated 23rd August, 1904, made by Luke M. Hill, Sworn Land Surveyor, and deposited in the Registrar's Office of British Guiana, on the 15th November, 1904, with all the buildings and erections thereon; and *fifthly*, the eastern three-fifths of the south half of lot number 156 (one hundred and fifty-six), situate in North Cumingsburg district, in the city of Georgetown, in the county of Demerary, no buildings thereon,—to and in favour of The British Guiana Mutual Fire Insurance Company, Limited, of lots Nos. 27, 28, and 29, corner of Robb and Hincks Street, Georgetown.

2. By Halkhori, No. 42,416, ex *Brenda*, 1889, a male East indian immigrant, residing at Plantation Triumph, East Coast, Demerary, TRANSPORT of cultivation lots numbers 37 (thirty-seven) and 38 (thirty-eight), section B, parts of Plantation Triumph, situate on the east sea coast of the county of Demerary and colony of British Guiana, said lots being laid down and defined on a plan of a portion of the said plantation by L. M. Nightingale, Government Surveyor, dated 20th March, 1911, and deposited in the Registrar's Office on the 11th July, 1912, —to and in favour of Ramlachan Rai, R. of D., No. 90,839, ex *Forth*, 1901, a male East Indian immigrant, of Triumph, aforesaid.

3. By Khedoo, male Indian immigrant, No. 340, ex *Utopia*, 1862, of La Bagatelle, Leguan, TRANSPORT of the south half of lot number 91 (ninety-one), situate in the village of Bagotville, in the county of Demerary, no building thereon,—to and in favour of Bhikan Sing, male East Indian immigrant, No. 97,960, ex *Lena*, 1904, of Nismes, West Bank, Demerara.

4. By Subrayon, male East Indian immigrant, No. 27,770, ex *Bayard*, 1885, as having been married in community of property to his deceased wife Alamelu, female East indian immigrant, No. 27,411, ex *Bayard*, 1885, and as father and natural guardian of his minor son Karpanem, B.R., No. 1227 of 1895, and by Sookorayee female East Indian immigrant, No. 27,799, ex *Bayard*, 1885, singlewoman, the said Karpanem, and the said Sookorayee, being the heirs *ab intestato* of their deceased mother the said Alamelu, TRANSPORT of east half of east half of lot number 47 (forty-seven) south side of Craig back lands being a part and portion of that piece of land situate on the east bank of the Demerara river being the back lands of Plantation Craig and Good Success more particularly shown and delineated on the plan signed by James Allan Purser Bowhill, acting Commissioner of Lands and Mines, dated 30th June, 1907, and deposited in the Registrar's Office of British Guiana on 17th July, 1907, no buildings thereon,—to and in favour of Sookree, female East Indian, No. 465, B.R. of 1873, singlewoman, of Grove, East Bank, Demerara.

5. By Mary Alberta Best, singlewoman, of 38, Russell Street, Charlestown, Georgetown, TRANSPORT of one undivided third (⅓) part or share of and in lot number 12 (twelve), part of the abandoned Plantation Sans Souci *cum annexis*, situate in the Island of Wakenaam, in the county of Essequebo, as laid down and defined on a diagram by the Sworn Land Surveyor T. G. Wight, dated 10th May, 1865, and deposited in the Registrar's Office of the counties of Demerary and Essequebo on the 13th of July, 1865, no building thereon,—to and in favour of Gudur, male, No. 35,486, ex *Bruce*, 1887, of Sans Souci, Wakenaam.

6. By John Ferreira, of Triumph Village, East Coast, Demerary, TRANSPORT of lot numbers 86 (eighty-six), and 87 (eighty-seven), part of Plantation Triumph, *cum annexis*, situate on the east sea coast of the county of Demerary and colony of British Guiana, laid down and defined on a diagram of a portion of the west half of the said Plantation Triumph, by the Sworn Land Surveyor E. Chalmers, dated 1st September, 1875, and deposited in the Registrar's Office of the counties of Demerary and Essequebo on the 22nd of February, 1876, with all the buildings thereon, —to and in favour of John Gonsalves, of Triumph Village, East Coast, Demerary.

7. By Diana Parris, singlewoman, of lot "C" Bent Street, Georgetown, FIRST MORTGAGE on the east half of lot La "C" part of that part of Plantation Werk-en-Rust, situate on the east bank of the river Demerary now known and called "Wortmanville" as laid down and defined on a plan or chart thereof by the Sworn Land Surveyor Henry Rainsford, dated 8th April, 1843, deposited in the Registrar's Office of the counties of Demerary and Essequebo on the 13th of November, 1845, and on all the buildings and erections thereon save and except two buildings thereon the property of Mrs. Walcott and Mary James, respectively,—to and in favour of The British Guiana Building Society, Limited, of lots Nos. 1, 2 and 3, High Street, Georgetown.

8. By Edward Seys Massiah, bachelor, of lots 44 and 45, Brickdam, Georgetown, TRANSPORT of, *firstly*; lot number 44 (forty-four), situate in Brickdam, Stabroek, in the city of Georgetown, in the county of Demerary, in the colony of British Guiana, as laid down and defined on a diagram by Duncan Fraser, Crown Surveyor, dated 19th June, 1855, and deposited in the Registrar's Office of the counties of Demerary and Essequebo on the 29th June, 1855, with all the buildings and erections thereon, subject to a First Mortgage passed on the 2nd March, 1912, to and in favour of The Demerara Mutual Life Assurance Society, Limited, and a Second Mortgage passed on the 15th January, 1913, to and in favour of Manoel Vieira; and *secondly*, the west half of lot number 45 (forty-five), situate on the Brickdam, Stabroek, in the city of Georgetown, in the county of Demerary, in the colony of British Guiana, as laid down and defined on a diagram by Duncan Fraser, Crown Surveyor, dated 19th of June, 1855, and deposited in the Registrar' Office of the counties of Demerary and Essequebo on the 29th June, 1855, with all the buildings and erections thereon subject to a First Mortgage passed on the 2nd March, 1912, to and in favour of The Demerara Mutual Life Assurance Society, Limited, and a Second Mortgage passed on the 15th day of January, 1913, to and in favour of Manoel Vieira, subject to a certain agreement in writing dated the day of 1913, entered into between the same Edward Seys Massiah and Frank Owen Franker, and Eustace Gordon Woolford,—to and in favour of the said Frank Owen Franker, of lot 62, Brickdam, Georgetown, and Eustace Gordon Woolford also of the said city of Georgetown.

9. By Thomas Ezekiel Muller, of lot 46, Robb Street, Lacytown, Georgetown TRANSPORT of lot number 155 (one hundred and fifty-five), in that part of Georgetown called Queenstown Ward, as laid down and defined on the plan of the district, situated on the lands of the Thomas estate, made by the Sworn Land Surveyor Luke M. Hill, C.E., dated 1st September, 1887, and deposited in the Office in Georgetown of the Registrar of the colony of British Guiana on the 7th day of April, 1888, in pursuance of the provisions of section six of Ordinance 2 of 1887, said lot number 155 (one hundred and fifty-five), being subject to the By-laws and Regulations, passed by the Mayor and Town Council on the 15th May, 1888, and sanctioned by the Governor and Court of Policy on the 10th July, 1888, no buildings thereon,—to and in favour of Percy Claude Wight, of lot 52, Brickdam, Georgetown.

10. By Isabella Boyce, singlewoman, of lot U, Hadfield Street, Wortmanville, TRANSPORT of an undivided half part or share of and in the east half of lot U, part of Plantation Werk-en-Rust situate on the east bank of the river Demerary, between Plantation Vlissengen on the north and Plantation La Repentir on the south, which said lot is known and described on a diagram of a section of the Lodge Village, being part of Plantation Werk-en-Rust, situate in the county of Demerary, colony of British Guiana, by John Peter Prass, Sworn Land Surveyor, dated the 29th day of October, 1885, and deposited in the Registrar's Office of British Guiana on the 11th day of December, 1885, subject to the following conditions, that is to say, that no house or building shall at any time be erected or put up by the purchaser within (three) 3 roods of the edge of the road in front of the said lot, and that he shall keep up in good order the said road and drains parallel thereto, to the extent of the façade of the said half lot, with all the buildings and erections thereon, save and except a building thereon belonging to M. Fernandes, and subject to an agreement of lease entered into

Digitized by Google

between Edward Augustus Brandis and Catherine Boyer, dated 8th February, 1907, and subject to a right of renewal,—to and in favour of Alice Amanda Sundac of lot Street, Georg town.

11. By William Bourne, of lot 34, Third Street, Albert-town, in the city of Georgetown, TRANSPORT of a piece of land part of Plantation Thomas, situate on the sea coast east of the county of Demerary, now called Albert Town and known on a chart thereof by the Sworn Land Surveyor Joseph Hadfield, deposited in the Registrar's Office of the counties of Demerary and Essequebo as east half of lot number 43 (forty-three), with all the buildings and erections thereon,—to and in favour of Ida Beatrice Williams and Elfrida Amanda Victoria Williams, spinsters, both of lot 41, Hadfield Street, in the city of Georgetown.

12. By Ida Beatrice Williams and Elfrida Amanda Victoria Williams, spinsters, both of lot 41, Hadfield Street, in the city of Georgetown, a FIRST MORTGAGE on a piece of land part of Plantation Thomas, situate on the sea coast east of the county of Demerary, now called Albert Town and known on a chart thereof by the Sworn Land Surveyor Joseph Hadfield, deposited in the Registrar's Office of the counties of Demerary and Essequebo as east half of lot number 43 (forty three), and all the buildings and erections thereon,—to and in favour of The British Guiana Building Society, Limited, of lots Nos. 1, 2 and 3, High Street, Georgetown.

13. By Clara Emelina Denny, widow, of lot 147, Alexander Street, Lacytown, in the city of Georgetown, a SECOND MORTGAGE on south half of lot number 147 (one hundred and forty-seven), in that part of Georgetown called Lacytown as laid down and defined on the plan of the Town Districts, situated on the lands of the Vlissengen estate, made by the Sworn Land Surveyor, Luke M. Hill dated 17th June, 1879, and deposited in the Registrar's Office of the counties of Demerary and Essequebo on the First of November, 1879, said plan having been approved of by the Governor and Court of Policy on the 22nd of September, 1879, and deposited in the Registrar's Office aforesaid, in pursuance of the provisions of section sixty-four of Ordinance No. 2 of the year 1876, and all the buildings and erections thereon subject to the lien of the Receiver General of British Guiana,—to and in favour of The Demerara Mutual Life Assurance Society, Limited, of lots 1, 2 and 3, High Street, Robbstown, Georgetown.

14. By Mary Teixeira, the wife of and assisted as far as needs be by her husband Antonio Gomes Teixeira, both of lot 11, Charles Street, Charlestown, in the city of Georgetown, a FIRST MORTGAGE on lot number 11 (eleven), situate in New Charlestown, city of Georgetown, county of Demerary, and all the buildings and erections thereon,—to and in favour of The Demerara Mutual Life Assurance Society, Limited, of lots 1, 2 and 3, High Street, Robbstown, Georgetown.

15. By Alagamalai Pillay, of lot 237, Forshaw Street, Queenstown, in the city of Georgetown, a FIRST MORTGAGE on east half lot number 237 (two hundred and thirty-seven), in that part of Georgetown called Queenstown Ward as laid down and defined on the plan of the District, situated on the lands of the Thomas estate, made by the Sworn Land Surveyor Luke M. Hill, C.E., dated 1st September, 1887, and deposited in the office in Georgetown of the Registrar of the colony of British Guiana on the 7th day of April, 1888, in pursuance of the provisions of section 6 of Ordinance 2 of 1887, said east half lot number 237 (two hundred and thirty-seven), being subject to the By-laws and Regulations passed by the Mayor and Town Council on the 15th May, 1888, and sanctioned by the Governor and Court of Policy on the 10th July, 1888, and all the buildings and erections thereon,—to and in favour of The Demerara Mutual Life Assurance Society, Limited, of lots 1, 2 and 3, High Street, Robbstown, Georgetown.

16. By Thomas Arthur Durant, of lot 183, Charlotte Street, Bourda, in the city of Georgetown, a FIRST MORTGAGE on the quarter lot of land number 309 (three hundred and nine) adjoining the west quarter situate in Cumingsburg, also known and described in the Town books as east half of west half lot number 309 (three hundred and nine) South Cumingsburg, city of Georgetown, county of Demerary, and all the buildings and erections thereon,—to and in favour of The Demerara Mutual Life Assurance Society, Limited, of lots 1, 2, and 3, High Street, Robbstown, Georgetown.

17. By James Nathaniel Brotherson, of lot 13 Sussex Street, in the city of Georgetown, A FIRST MORTGAGE on lot number 166 (one hundred and sixty six), in that part of Georgetown called Lacytown as laid down and defined on the plan of the Town District, situate on the lands of the Vlissengen estate made by the Sworn Land Surveyor Luke M. Hill, dated 17th June, 1879, and deposited in the Registrar's Office of the counties of Demerary and Essequebo on the first of November, 1879, said plan having been approved of by the Governor and Court of Policy on the 22nd of September, 1879, and deposited in the Registrar's Office aforesaid in pursuance of the provisions of section sixty-four of Ordinance No. 2 of the year 1876, and all the buildings and erections thereon subject to the lien of the Receiver General of British Guiana,—to and in favour of The British Guiana Building Society, Limited, of lots Nos. 1, 2 and 3, High Street, Georgetown.

18. By Soomgeah, F., No. 641, B.R., 1878, in her capacity as one of the heirs under the last will and testament of her husband, Bhooyeadin (deceased), male, 361, ex *Ganges*, 1871, dated 7th June, 1904, and duly deposited in the Registrar's Office of British Guiana on the 4th March, 1908, TRANSPORT of an undivided half of the west half of lot 135 (one hundred and thirty-five), part of that part of Plantation La Penitence, situate on the east bank of the river Demerary, in the colony of British Guiana, called Albouystown, laid down on a diagram made by the Sworn Land Surveyor John Peter Prass, dated 5th June, 1886, and deposited in the Registrar's Office of British Guiana on the 9th day of October, 1886, no buildings thereon—to and in favour of George Mitchell, of lot 135, King Edward Street, Albouys-town, Georgetown.

19. By Antonio Nepomuceno Santos, of 16, America Street, Georgetown, TRANSPORT of the north quarter of the concession or lot number 24 (twenty-four), situate in New Charlestown District, in the city of Georgetown, with all the buildings and erections thereon subject to a First Mortgage dated 3rd December, 1910 in favour of The Hand-in-Hand Mutual Guarante Fire Insurance Company of British Guiana, Limited, —to and in favour of James William Lee, of lot 42, High Street, Georgetown.

20. By Abraham Van Battenburg Cameron, one of the joint and several attorney's in this colony of Thomas Mayers of the island of Barbados, agreeably with power of attorney executed and recorded in the Registrar's Office of British Guiana on the 18th day of March, 1913, TRANSPORT of cultivation lots numbers 6 (six), and 7 (seven), section F, part of Plantation La Grange, *cum annexis*, situate on the left bank of the Demerara River, in the county of Demerary and colony of British Guiana, said lot being laid down and defined on a diagram of said Plantation by E. C. H. Klautky, Sworn Land Surveyor, dated 18th April, 1908, and deposited in the Registrar's Office on the 21st September, 1910,—to and in favour of Ghoomiah, East Indian, No. 467, ex *Forfarshire*, 1870, singlewoman, of Plantation La Grange

Registrar's Office of British Guiana, Georgetown, Demerary, this 8th day of August, 1913.

B. S. NEWSAM,
Acting Registrar.

County of Berbice.

30TH AUGUST, 1913.

[SECOND PUBLICATION.]

THE following TRANSPORT is intended to be passed before one of Their Honours the Judges of the Supreme Court of British Guiana on any day after Saturday, the 30th day of August, 1913, which such Judge shall be pleased to appoint, viz.:—

1. By France Sam, of Essex Street, New Amsterdam, Berbice, and William Sam, of Church Street, New Amsterdam, aforesaid, in their own right and also as two of the heirs, *ab intestato*, of their brother, Thomas Sam, deceased, Francis Honibal Sam, bachelor, of Essex Street, New Amsterdam, aforesaid, in his quality as the sole heir, *ab intestato*, of his mother, Annie Sam, born Peters, deceased, who was married to the said France Sam in community of property, Matilda Benjamin, born Sam, widow, of Islington Village, East Bank, Rio Berbice, as one of the heirs, *ab intestato*, of her father David Sam, deceased, and of her mother Jane Sam, born Anderson, deceased, who was married to the said David Sam in community of property, the said David Sam having been entitled both in his own right and also as one of the heirs, *ab intestato*, of his brother, the aforesaid Thomas Sam, deceased; Frederick Bruce, of Islington Village, aforesaid, as being married in community of property to his wife Caroline Bruce, born Sam, the other heiress, *ab intestato*, of her parents, the said David Sam and Jane Sam, deceased; Sarah Joe, born Sam, the wife of James Joe, both of Plantation Providence, East Bank, Rio Berbice, in her quality as one of the heiresses of her father Gilbert Sam, deceased, and of her mother Mary Sam, born Appollo, deceased; who was married to the said Gilbert Sam in community of property and as one of the heirs, *ab in-*

Digitized by Google

testato, of her uncle, the aforesaid Thomas Sam, deceased; Caroline Prince, spinster, of Plantation Providence aforesaid, as the sole heir, *ab intestato*, of her mother Daughter Sam, deceased, who was the other heiress, *ab intestato*, of her parents, the aforesaid Gilbert Sam and Mary Sam, deceased, and one of the heirs *ab intestato*, of her uncle the said Thomas Sam, deceased; Lettice Sydney, born Sam, widow, of Islington Village, aforesaid, in her quality as one of the heirs *ab intestato* of her brother, the aforesaid Thomas Sam, deceased, and Edward Sydney, bachelor, of Islington Village, aforesaid, as sole heir *ab intestato* of his father Richard Sydney, deceased, who was married to the said Lettice Sydney, born Sam, in community of property, TRANSPORT of a piece of land forming part of Plantation Overwinning, situate on the east bank of the River Berbice, the said piece of land being laid down and marked on a diagram made by Cathcart Chalmers, Sworn Land Surveyor, dated 28th May, 1853, and deposited in the Registrar's Office of Berbice, as lot number 10 (ten), containing 161 7/9 (one hundred and sixty-one and seventh-ninths) roods Rhynland, no buildings thereon,—to and in favour of Ramcharan, a male East Indian creole, of Plantation Providence, aforesaid.

Registrar's Office of British Guiana, New Amsterdam, Berbice, this 15th day of August, 1913.

B. S. NEWSAM,
Acting Registrar.

County of Berbice.

23RD AUGUST, 1913.

[THIRD PUBLICATION.]

THE following TRANSPORT is intended to be passed before one of Their Honours the Judges of the Supreme Court of British Guiana on any day after Saturday, the 23rd day of August, 1913, which such Judge shall be pleased to appoint:—

1. By Daniel Simeon McKend, of Trinity Street, New Amsterdam, Berbice, in his quality as the duly constituted attorney of Augusta Leonora D'Abreu, TRANSPORT of part of the northern back quarter of lot number 11 (eleven), situate in that part of the Town of New Amsterdam, called Smyth's Town, bounded on the east by part of said lot the property of the estate of Mrs. Trenton, on the west by part of said lot the property of the estate of Trenton Bidlow, on the north by the drain dividing lots numbers 10 (ten) and 11 (eleven) and on the south by the drain along the street running through the centre of said lot number 11 (eleven), with the buildings and erections thereon:—to and in favour of Sarah Hunte, also known as and called Boodeeah, single woman, of St. Magdalen Street, New Amsterdam, aforesaid.

Registrar's Office of British Guiana, New Amsterdam, Berbice, this 8th day of August, 1913.

B. S. NEWSAM,
Acting Registrar.

Execution Sales.

BY THE REGISTRAR.

Counties of Demerary & Essequebo.

[FIRST PUBLICATION.]

PURSUANT to an Order granted by His Honour Albert Earnshaw, acting Chief Justice of British Guiana, bearing date 30th July, 1913, on the petition of A. Rodrigues, an inhabitant of the colony of British Guiana, plaintiff.

I, the undersigned Registrar of British Guiana, or my lawful deputy, will expose for sale to the highest bidder, in the presence of a Sworn Clerk or Assistant Sworn Clerk, at the Victoria Law Courts, in the city of Georgetown, on Monday, the 8th day of September, 1913, at 12 o'clock, noon:—

1. In behalf of the above-named petitioner *versus* Samuel Prince, defendant:—West quarter of lot 67, section B, west quarter of lot 27, section A, west quarter of lot 67, section C, west quarter of lot 45, section D, and the west quarter of lot 66, section G, with the buildings and erections thereon situate at Buxton on the East Coast of the county of Demerara and colony of British Guiana.

[FIRST PUBLICATION.]

PURSUANT to an Order granted by His Honour Albert Earnshaw, acting Chief Justice of British Guiana, bearing date 30th July, 1913, on the petition of Lilloo, female East Indian immigrant, an inhabitant of the county of Demerary and colony of British Guiana, plaintiff.

I, the undersigned Registrar of British Guiana, or my lawful deputy will expose for sale to the highest bidder, in the presence of a Sworn Clerk or Assistant Sworn Clerk, at the Victoria Law Courts, in the city of Georgetown, on Monday, the 8th day of September, 1913, at 12 o'clock, noon:—

2. In behalf of the above-named petitioner *versus* C. V. Holder;—The west half of lot letter P. part of that part of Plantation Werk-en-Rust situate on the East bank of the river Demerara between Plantation Vlissengen on the north and Plantation La Repentir on the south called Wortmanville and laid down on a sketch by H. Rainford, Sworn Land Surveyor dated April, 1843, and deposited in the Registrar's Office of the counties of Demerara and Essequibo on the 13th of November, 1845, and all the buildings and erections thereon, save and except one building the property of one Pinder.

[FIRST PUBLICATION.]

PURSUANT to an Order granted by His Honour Albert Earnshaw, acting Chief Justice of British Guiana, bearing date 9th July, 1913, on the petition of John Lochan, of Hayley Street, Wortmanville, plaintiff.

I, the undersigned Registrar of British Guiana, or my lawful deputy, will expose for sale to the highest bidder, in the presence of a Sworn Clerk or Assistant Sworn Clerk, at the Victoria Law Courts, in the city of Georgetown, on Monday, the 8th day of September, 1913, at 12 o'clock, noon:—

3. In behalf of the above-named petitioner *versus* Chhangoree, executrix to the estate of Horilal, deceased, defendant:—An undivided half part or share of and in the west half of lot number 62 (sixty-two), part of Plantation Werk-en-Rust, situate on the east bank of the River Demerary between Plantation Vlissengen on the north and Plantation Le Repentir on the south, which said lot is known and described on a diagram of a section of the Lodge Village being part of Plantation Werk-en-Rust, situate in the county of Demerary, colony of British Guiana, by John Peter Prass, Sworn Land Surveyor, dated the 29th day of October, 1885, and deposited in the Registrar's Office of British Guiana on the 11th day of December, 1885, subject to the following conditions, that is to say, that no house or building shall at any time hereafter be erected or put up by the purchaser within three roods of the edge of the road in front of the said lot and that he shall keep up in good order the said road and the drains parallel thereto to the extent of the façade of the said half lot subject to an agreement of lease entered into with Rose Griffith on the 25th January, 1913, and save and except one building the property of the said Rose Griffith, and also save and except another building the property of James Welch.

All persons having any right, title, interest or claim in and to any of the above properties, and who may have just grounds to oppose the sale thereof, are hereby required to do so in due form of law at the Registrar's Office in Georgetown within fourteen days after the first Saturday's advertisement, setting forth his, her or their reason of opposition in writing, duly signed by a Barrister-at-Law or Solicitor, and thereafter to proceed according to law. Those inclined to purchase will attend at the time and place beforementioned.

Payment must be made as follows:—One hundred dollars and under Cash; exceeding $100 the purchaser or purchasers shall, unless they pay the purchase money at the time of sale, forthwith deposit with the Marshal 25 per cent. of the purchase money and shall, if the purchase money does not exceed the sum of $500, pay the balance by three equal instalments from the day of sale, with interest at the rate of six per cent. per annum, at the expiration of one, two and three months, respectively, and if the purchase money exceeds the sum of $500, he shall pay such balance with such interest by three equal instalments at the expiration of two, four and six months, respectively.

In the event of the purchaser making any default in payment of any of the instalments, the amount of the deposit shall be forfeited and the property may, after being re-advertised, be put up for sale at auction and sold.

Registrar's Office of British Guiana, Georgetown, Demerary, this 22nd day of August, 1913.

B. S. NEWSAM,
Acting Registrar.

Counties of Demerary & Essequebo.

[SECOND PUBLICATION.]

PURSUANT to writ of execution in the matter following:—

I, the undersigned Registrar of British Guiana or my lawful deputy, will expose for sale to the highest

Digitized by Google

bidder, in the presence of a Sworn Clerk or Assistant Sworn Clerk, at the Victoria Law Courts, in the city of Georgetown, on Monday, the 1st day of September, 1913, at 12 o'clock, noon :—

1. In behalf of Joseph Santos Fernandes, plaintiff *versus* Antonio Fernandes, widow, defendant :—The piece of land measuring 5 roods in façade by 20 roods in depth situate at Zorg Village, Essequebo, and bounded on the north by the lands belonging to one Osborne, on the south by the lands belonging to one Yhap-Young-Sow, on the east by the public road draining trench, and on the west by lands owned by the proprietors of Plantation Golden Fleece, Essequebo, in the colony of British Guiana and the building thereon.

[SECOND PUBLICATION.]

PURSUANT to an Order granted by His Honour Albert Earnshaw, acting Chief Justice of of British Guiana, bearing date 7th day of August, 1913, on the petition of J. A. Lewis, plaintiff :—

I, the undersigned Registrar of British Guiana, or my lawful deputy, will expose for sale to the highest bidder, in the presence of a Sworn Clerk or Assistant Sworn Clerk, at the Victoria Law Courts, in the city of Georgetown, on Monday, the 1st day of September, 1913, at 12 o'clock, noon :—

2. In behalf of the above-named petitioner *versus* Johannah Hendricks, defendant :—Lot No. 10, Water Street, situate in Agricola Village, East Bank, Demerara River, with the buildings and erections thereon.

[SECOND PUBLICATION.]

PURSUANT to an Order granted by His Honour Albert Earnshaw, acting Chief Justice of British Guiana, bearing date 30th July, 1913, on the petition of Barakat, male East Indian, residing at Ann's Grove, East Coast, Demerara, plaintiff :—

I, the undersigned Registrar of British Guiana, or my lawful deputy will expose for sale to the highest bidder, in the presence of a Sworn Clerk, or Assistant Sworn Clerk, at the Victoria Law Courts, in the city of Georgetown, on Monday, the 1st day of September, 1913, at 12 o'clock, noon :—

3. In behalf of the above-named petitioner *versus* J. A. Wilson, defendant :—East ½ Lot 6 and East ½ Lot 7, section B situate in the Village of Two Friends, East Coast, Deemerara, with all the buildings and erections thereon.

[SECOND PUBLICATION.]

PURSUANT to an Order granted by His Honour Sir Thomas Crossley Rayner, Knight, Chief Justice of British Guiana, bearing date 28th April, 1913, on the petition of Manoel Gonsalves, of Georgetown, Demerara, holder by transfer and Cession of action from George Fernandes, of Georgetown, who was the holder by transfer and cession of action of the book and other debts due to Hing Cheong and Company, Limited

I, the undersigned Registrar of British Guiana, or my lawful deputy, will expose for sale to the highest bidder in presence of a Sworn Clerk or Assistant Sworn Clerk, at the Victoria Law Courts, in the city of Georgetown on Monday, the 1st day of September, 1913 at 12 o'clock, noon :—

4. In behalf of the above-named petitioner *versus* Mathoora, defendant :—East half lot number 145 part of a piece of land being a portion of the western half of Plantation La Penitence, situate on the east bank of the river Demerary, in the colony of British Guiana which piece of land is comprised between the letters A B C D and F as laid down and defined on the diagram thereof by John Peter Prass, Sworn Land Surveyor, dated 26th November, 1884, and deposited in the Registrar's Office in Georgetown on the 2nd day of January, 1885, said east half lot number 145 being laid down and defined on a diagram of a portion of the front lands of said Plantation La Penitence showing the extension of the lots known as Albouystown made by John Peter Prass, Sworn Land Surveyor, dated the 23rd day of February, 1888, and deposited in the Registrar's Office aforesaid on the 24th day of November, 1888, with the buildings and erections thereon.

[SECOND PUBLICATION.]

PURSUANT to an Order granted by His Honour Albert Earnshaw, acting Chief Justice of British Guiana, bearing date 8th August, 1913, on the petition of Isaralli, an inhabitant of the county of Demerary, plaintiff.

I, the undersigned, Registrar of British Guiana, or my lawful deputy, will expose for sale to the highest bidder, in the presence of a Sworn Clerk or Assistant Sworn Clerk, at the Victoria Law Courts, in the city of Georgetownn, on Monday, the 1st day of September, 1913, at 12 o'clock, noon :—

5. In behalf of the above-named petitioner *versus* Francis Dick, defendant :—An undivided one-eighth part or share of and in the north half of lot No. 34 (thirty-four), situate in front of plantation Peter's Hall, now called Bagot's Town, East Bank, of the river Demerary, in the parish of St. Matthew in accordance with the diagram of the Sworn Land Surveyor Thomas Hubbard, dated 10th June, 1841, and deposited in the Registrar's Office of the counties of Demerary and Essequebo on the 24th February, 1848.

[SECOND PUBLICATION.]

PURSUANT to an Order granted by His Honour Albert Earnshaw, acting Chief Justice of British Guiana, bearing date 5th August, 1913, on the petition of Ramlogan, whose place of abode is at Clonbrook, East Coast, Demerary, plaintiff.

I, the undersigned Registrar of British Guiana, or my lawful deputy, will expose for sale to the highest bidder, in the presence of a Sworn Clerk or Assistant Sworn Clerk at the Victoria Law Courts, in the city of Georgetown, on Monday, 1st day of September, 1913, at 12 o'clock, noon :—

6. In behalf of the above-named petitioner *versus* H. S. Gaskin, defendant :—The right title, and interest of the defendant in and to lot B, Clonbrook, on the east sea coast of the county of Demerary and colony of British Guiana, with all the buildings and erections situated thereon, including the rice factory, machinery &c., in connection with the same, as per inventory.

All persons having any right, title, interest or claim in and to any of the above properties, and who may have just grounds to oppose the sale thereof, are hereby required to do so in due form of law at the Registrar's Office in Georgetown, Demerara, within fourteen days after the first Saturday's advertisement setting forth his, her or their reasons of opposition in writing duly signed by a Barrister-at-Law or Solicitor, and thereafter to proceed according to law. Those inclined to purchase will attend at the time and place beforementioned.

Payment must be made as follows :—As regards Nos 1 to 5, (both numbers included) One hundred dollars and under Cash; exceeding $100—the purchaser or purchasers shall, unless they pay the purchase money at the time of sale, forthwith deposit with the Marshal 25 per cent. of the purchase money and shall, if the purchase money does not exceed the sum of $500, pay the balance by three equal instalments, from the day of sale, with interest at the rate of six per cent. per annum, at the expiration of one, two and three months, respectively, and if the purchase money exceeds the sum of $500, he shall pay such balance with such interest by three equal instalments at the expiration of two, four and six months, respectively.

In the event of the purchaser making any default in payment of any of the instalments, the amount of the deposit shall be forfeited and the property may, after being re-advertised, be put up for sale at auction and sold.

And as regards No. 6, cash on the knock of the hammer.

Registrar's Office of British Guiana, Georgetown, Demerary, this 15th day of August, 1913.

B. S. NEWSAM,
Acting Registrar.

Counties of Demerary & Essequebo.

[THIRD PUBLICATION.]

PURSUANT to an Order granted by His Honour Albert Earnshaw, acting Chief Justice of British Guiana, bearing date 7th August, 1913, on the petition of Robert William Simon, an inhabitant of the city of Georgetown and colony of British Guiana, plaintiff.

I, the undersigned Registrar of British Guiana, or my lawful deputy, will expose for sale to the highest bidder, in presence of a Sworn Clerk or Assistant Sworn Clerk, at the Victoria Law Courts, in the city of Georgetown, on Monday, the 25th day of August, 1913, at 12 o'clock, noon :—

1. In behalf of the abovenamed petitioner *versus* Joseph Gombs, defendant :—One undivided half of and in the west half of lot No. 34, Newburg District, in the city of Georgetown, county of Demerary and colony of British Guiana, with an undivided half in and to the one-storey building containing two rooms, situated thereon.

All persons having any right, title, interest or claim in and to the above property, and who may have just grounds to oppose the sale thereof, are hereby required to do so in due form of law at the Registrar's Office in Georgetown, Demerara, within fourteen days after the first Saturday's advertisement, setting forth his, her or their

Digitized by Google

reasons of opposition in writing, duly signed by a Barrister-at-Law or Solicitor, and thereafter to proceed according to law. Those inclined to purchase will attend at the time and place beforementioned.

Payment must be made as follows:—$100 and under, Cash; exceeding $100—the purchaser or purchasers shall, unless they pay the purchase money at the time of sale, forthwith deposit with the Marshal 25 per cent. of the purchase money and shall, if the purchase money does not exceed the sum of $500, pay the balance by three equal instalments, from the day of sale, with interest at the rate of six per cent. per annum, at the expiration of one, two and three months, respectively, and if the purchase money exceeds the sum of $500, he shall pay such balance with such interest by three equal instalments at the expiration of two, four and six months, respectively.

In the event of the purchaser making any default in payment of any of the instalments, the amount of the deposit shall be forfeited and the property may, after being re-advertised, be put up for sale at auction and sold.

Registrar's Office of British Guiana, Georgetown, Demerary, this 8th day of August, 1913.

B. S. NEWSAM,
Acting Registrar.

County of Berbice.

[FIRST PUBLICATION.]

PURSUANT to an Order granted by His Honour Albert Ernshaw, acting Chief Justice of British Guiana, bearing date 8th July, 1913, on the petition of James O'Donoghue, of the county of Berbice, and colony of British Guiana, plaintiff.

I, the undersigned Registrar of British Guiana, or my lawful deputy, will expose for sale to the highest bidder, in the presence of a Sworn Clerk or Assistant Sworn Clerk, at the Court House in New Amsterdam, Berbice, on Thursday, the 11th day of September, 1913, at 12 o'clock, noon:—

1. In behalf of the above-named petitioner *versus* Peter Johnson, defendant:—A piece of land forming the south half (½) of the south half (½) of Plantation Land Canaan, also known and called Land of Canaan, situate on the left bank of the River Canje, being the upper half of the plantation formerly called Te Vreden, no building thereon.

[FIRST PUBLICATION.]

PURSUANT to an Order granted by His Honour Albert Earnshaw, acting Chief Justice of British Guiana, bearing date July 30th, 1913, on the petition of Gangamah female East Indian immigrant of the county of Berbice, and colony of British Guiana, plaintiff.

I, the undersigned Registrar of British Guiana, or my lawful deputy, will expose for sale to the highest bidder, in the presence of a Sworn Clerk or Assistant Sworn Clerk, at the Court House, New Amsterdam, Berbice, on Thursday, the 11th day of September, 1913, at 12 o'clock, noon:—

2. In behalf of the above-named petitioner *versus* Permaul, also known as and called Nina:—Lot number 30 (thirty), part of the northern portion of the eastern half of Plantation Palmyra (No. 4), being the southern half of the eastern one-third of lots numbers one, two, three, and four situate, lying and being on the east sea-coast of the county of Berbice, the said lot number 30 (thirty) being laid down and defined on a diagram of the said eastern half of Plantation Palmyra (No. 4) made by Edmund Chalmers, Sworn Land Surveyor, dated June, 1903, and deposited in the Registrar's Office at New Amsterdam, on the 17th day of August, 1903, with the right of grazing cattle and other stock on the pasturage grounds of the whole of said Plantation Palmyra (No. 4) and reserving to the present and future proprietors of the said Plantation the right of grazing cattle and other stock on the pasturage grounds of the said lot number 30 (thirty), with the buildings thereon.

[FIRST PUBLICATION.]

PURSUANT to writs of execution in the matters following:—

I, the undersigned Registrar of British Guiana, or my lawful deputy, will expose for sale to the highest bidder, in the presence of a Sworn Clerk or Assistant Sworn Clerk, at the Court House, New Amsterdam, Berbice, on Thursday, the 11th day of September, 1913, at 12 o'clock, noon:—

3. In behalf of the Chairman of the Local Authority of the Sheet Anchor Country District *versus* the proprietor of the piece of land hereinafter described:—A piece of land measuring 17 (seventeen) rods by 75 (seventy-five) rods, situate in Plantation Sheet Anchor, otherwise called Voorburg, bounded on the north by the public road on the South by the draining canal, on the east by the side-line dividing Bone's Town from the said piece of land, on the west ending in a jib at the Canje Creek, in the Sheet Anchor Country District, in the county of Berbice and colony of British Guiana, no building thereon, appraised as the property of R. E. Grimes.

4. In behalf of the Chairman of the Local Authority of the Sheet Anchor Country District *versus* the proprietor of lot No. 2 (two), in Plantation Sheet Anchor, in the Sheet Anchor Country District:—Lot number 2 (two), in Plantation Sheet Anchor, in the Sheet Anchor Country District, in the county of Berbice and colony of British Guiana, no building thereon, appraised as the property of William James.

5. In behalf of Booker Brothers, McConnell and Company, Limited, whose duly constituted Attorney in this Colony is Harry Yardley Delafons, plaintiffs, *versus* H. Daniel, defendant:—3 (three) cases of brandy, marked H.D., 4 (four) cases of whisky, marked E.H., and 8 (eight) bottles of whisky contained in a case marked E.H., all lying in the Colonial Bonded Warehouse in New Amsterdam, aforesaid.

All persons having any right, title, interest or claim in and to any of the above properties, and who may have just grounds to oppose the sale thereof, are hereby required to do so in due form of law at the Registrar's Office in New Amsterdam, Berbice, within fourteen days after the first Saturday's advertisement, setting forth his, her or their reasons of opposition in writing duly signed by a Barrister-at-Law or Solicitor, and thereafter to proceed according to law. Those inclined to purchase will attend at the time and place beforementioned.

Payment must be made as follows:—As regards Nos. 1 and 2:—One hundred dollars and under, Cash; exceeding $100—the purchaser or purchasers shall, unless they pay the purchase money at the time of sale, forthwith deposit with the Marshal 25 per cent. of the purchase money and shall, if the purchase money does not exceed the sum of $500, pay the balance by three equal instalments, from the day of sale, with interest at the rate of six per cent. per annum, at the expiration of one, two and three months, respectively, and if the purchase money exceeds the sum of $500, he shall pay such balance with such interest by three equal instalments at the expiration of two, four and six months, respectively.

In the event of the purchaser making any default in payment of any of the instalments, the amount of the deposit shall be forfeited and the property may, after being re-advertised, be put up for sale at auction and sold.

As regards Nos 3 and 4 one hundred dollars and under, Cash; above that sum one month's credit with interest from the day of sale, and as regards No. 5, Cash on the knock of the hammer.

Registrar's Office of British Guiana, New Amsterdam, Berbice, this 22nd day of August, 1913.

B. S. NEWSAM,
Acting Registrar.

County of Berbice.

[SECOND PUBLICATION.]

PURSUANT to an Order granted by His Honour Maurice Julian Berkeley, then acting Chief Justice of British Guiana, bearing date 6th June, 1913, on the petition of Hilda Clementina Phillips, of Plantation Blairmont, West Coast, Berbice, plaintiff.

I, the undersigned Registrar of British Guiana, or my lawful deputy will expose for sale to the highest bidder in the presence of a Sworn Clerk, or Assistant Sworn Clerk at the Court House, New Amsterdam, Berbice, on Thursday, the 4th day of September, 1913, at 12 o'clock, noon:—

1. In behalf of the abovenamed petitioner *versus* Edmund P. Thompson, of Plantation Rosignol, defendant:—A piece of land forming part of the southern portion of lot number 1 (one), otherwise called Plantation Rosignol, situate on the left bank of the Berbice River, in the county of Berbice, next to Plantation D'Edwards, being one of lots comprised in the Rosilion lands, the said southern portion containing 232½ acres as laid down on a diagram made by Cathcart Chalmers Sworn Land Surveyor, dated 1st May, 1857, and deposited in the Registrar's Office of Berbice on the 4th May, 1857, the said piece of land having a façade of 27 (twenty-seven) feet along the trench running along the western side of the public road which runs across the said lot number 1 (one), said façade commencing at a point 14 (fourteen) roods from the southern boundary line of the said number 1 (one), otherwise called

Digitized by Google

Plantation Rosignol, and extending thence in a northerly direction by the full depth of that portion of the said lot number 1 (one), which lies to the west of the public road, said piece of land being bounded on the north by the property of Kowlessarsing, on the south by the property of J. Murphy, on the east by public road trench, running through the said Plantation Rosignol and on the west by the Crown Lands, no building thereon.

[SECOND PUBLICATION.]

PURSUANT to writs of execution in the matters following:—

I, the undersigned Registrar of British Guiana, or my lawful deputy, will expose for sale to the highest bidder, in the presence of a Sworn Clerk or Assistant Sworn Clerk, at the Court House, New Amsterdam, Berbice, on Thursday, the 4th day of September, 1913, at 12 o'clock, noon:—

2. In behalf of the Mayor and Town Council of New Amsterdam *versus* the proprietor or proprietors, representative or representatives of part lot number 6 (six) in that part of the town of New Amsterdam called Smyth Town, appraised as the property of Permaul:—Part of the back half of lot number 6 (six) situate in that part of the town of New Amsterdam called Smyth Town, bounded on the east by part of said lot the property of Christina Headecker, on the west by part of said lot the property of G. R. Millar, on the north by the drain along the street running through the centre of said lot number 6 (six) and on the south by the drain dividing lots numbers 6 (six) and 7 (seven) with the buiidings thereon.

3. In behalf of the Mayor and Town Council of New Amsterdam *versus* the proprietor or proprietors, representative or representatives of part lot number 17 (seventeen) in that part of the town of New Amsterdam called Smyth Town, appraised as the property of Justina Merriman:—Part of the northern front quarter of lot number 17 (seventeen), situate in that part of the town of New Amsterdam called Smyth Town, bounded on the east by part of said lot the property of Estate of P. H. Dyer, on the west by part of said lot the property of S. F. Young, on the north by the drain dividing lots numbers 16 (sixteen) and 17 (seventeen), and on the south by the drain along the street running through the centre of said lot number 17 (seventeen) with the buildings thereon.

4. In behalf of the Mayor and Town Council of New Amsterdam *versus* the proprietor, or proprietors, representative or representatives of part lot number 19 (nineteen) in that part of the town of New Amsterdam called Smyth Town appraised as the property of Rozena G. Ceres:—Part of the northern back quarter of lot number 19 (nineteen), situate in that part of the Town of New Amsterdam called Smyth Town, bounded on the east by part of the said lot the property of the estate of William Bruce, on the west by part of said lot the preperty of the estate of William Bruce. on the north by the drain dividing lots numbers 18 (eighteen) and (nineteen), andlon the south by the drain along the street running through the centre of said lot number 19 (nineteen) with the buildings thereon.

5. In behalf of the Mayor and Town Council of New Amsterdam *versus* the proprietor or proprietors, representative or representatives of part lot number 21 (twenty-one), in that part of the town of New Amsterdam called Smyth Town, appraised as the property of estate of Mrs. David :—Part of the southern front qaurter of lot number 21 (twenty-one), situate in that part of the town of New Amsterdam called Smyth Town, bounded on the east by part of said lot the property of T. A. Turton, on the west by the trench along the Strand, on the north by the drain along the street running through the centre of said lot number 21 (twenty-one), and on the south by the drain dividing lots numbers 20 (twenty) and 21 (twenty-one), with the building thereon.

6. In behalf of the Mayor and Town Council of New Amsterdam *versus* the proprietor or proprietors representative or representatives of part lot number 21 (twenty-one), in that part of the Town of New Amsterdam called Smyth Town, appraised as the property of the estate of A. W. Paterson:—Part of the northern front quarter of lot number 21 (twenty-one), situate in that part of the town of New Amsterdam called Smyth Town, bounded on the east by part of said lot the property of Benjamin Elliott, on the west by the trench along the Strand, on the north by the drain dividing lots numbers 20 (twenty) and 21 (twenty-one), and on the south by the drain along the street running through the centre of said lot number 21 (twenty-one), with the buildings thereon.

7. In behalf of the Mayor and Town Council of New Amsterdam *versus* the proprietor or proprietors, representative or representatives of part lot number 21 (twenty-one) in that part of the town of New Amsterdam called Smyth Town, appraised as the property af Christian Blair:—Part of the southern back quarter of lot number 21 (twenty-one), situate in that part of the town of New Amsterdam called Smyth Town, bounded on the east by part of said lot the property of Trim Lambert, on the west by part of said lot the property of C. A. Walcott, on the north by the drain along the street running through the centre of said lot number 21 (twenty-one) and on the south by the drain dividing lots numbers 21 (twenty-one) and 22 (twenty-two) with the buildings thereon.

8. In behalf of the Mayor and Town Council of New Amsterdam *versus* the proprietor or proprietors, representative, or representatives of part lot number 24 (twenty-four) in that part of the town of New Amsterdam called Smyth Town, appraised as the property of George A. Layne:—Part of the southern back quarter of lot number 24 (twenty-four), situate in that part of the town of New Amsterdam called Smyth Town, bounded on the east by part of said lot the property of Ephraim Porter, on the west by part of said lot the property of Henry B. Craig, on the north by the drain along the street running through the centre of said lot number 24 (twenty-four) and on the south by the drain dividing lots numbers 24 (twenty-four) and 25 (twenty-five) with the buildings thereon.

9. In behalf of the Mayor and Town Council of New Amsterdam *versus* the proprietor or proprietors, representative or representatives of part lot number 29 (twenty-nine), in that part of the town of New Amsterdam called Smyth Town, appraised as the property of G. W. Van Sertima:—Part of the southern front quarter of lot number 29 (twenty-nine), situate in that part of the town of New Amsterdam called Smyth Town, bounded on the east by part of said lot the property of the estate of J. J. Rodrigues, on the west by part of said lot the property of the minors Van Sertima, on the north by the drain dividing lots numbers 28 (twenty-eight) and 29 (twenty-nine) and on the south by the drain along Philadelphia Street.

10. In behalf of the Mayor and Town Council of New Amsterdam *versus* the proprietor or proprietors, representative or representatives of part lot 30 (thirty) in that part of the town of New Amsterdam called Stanley Town, appraised as the property of estate George Pollard:—Part of southern front quarter of lot number 30 (thirty), situate in that part of the town of New Amsterdam called Stanley Town bounded on the east by part of said lot the property of James Bailey, on the west by part of said lot the property of Sarah Milton, on the north by the drain dividing lots numbers 29 (twenty-nine) and 30 (thirty) and on the south by the drain running along the cemetery, no building thereon.

11. In behalf of the Mayor and Town Council of New Amsterdam *versus* the proprietor or proprietors, representative or representatives of part lot number 30 (thirty), in that part of the town of New Amsterdam called Stanley Town, appraised as the property of the estate of Henry S. Bell—Part of the southern front quarter of lot number 30 (thirty), situate in that part of the town of New Amsterdam called Stanley Town, bounded on the east by part of said lot the property of Sarah Milton, on the west by part of said lot the property of A. M. M. Grose, on the north by the drain dividing lots numbers 29 (twenty-nine) and 30 (thirty), and on the south by the street along the Cemetery, no building thereon.

12. In behalf of the Mayor and Town Council of New Amsterdam *versus* the proprietor or proprietors, representative or representatives of part lot number 36 (thirty-six) in that part of the town of New Amsterdam called Stanley Town, appraised as the property of S. J. Hinkson:—Part of the northern front quarter of lot number 36 (thirty-six), situate in that part of the town of New Amsterdam called Stanley Town, bounded on the east by part of said lot the property of A. B. Rohlehr, on the west by the drain along the Strand, on the north by the drain dividing lots numbers 35 (thirty-five) and 36 (thirty-six), and on the south by the drain along the street running through the centre of said lot number 36 (thirty-six) with the buildings thereon.

All persons having any right, title, interest or claim in and to any of the above properties, and who may have just grounds to oppose the sale thereof, are hereby required to do so in due form of law at the Registrar's Office in New Amsterdam, Berbice, within fourteen days after the first Saturday's advertisement, setting forth his, her or their reasons of opposition in writing, duly signed by a Barrister-at-Law or Solicitor, and thereafter to proceed according to law. Those inclined to purchase will attend at the time and place beforementioned.

Payment must be made as follows:—As regards No. 1:—One hundred dollars and under, Cash; exceeding $100—the purchaser or purchasers shall, unless they pay the purchase money at the time of sale, forthwith deposit with the Marshal 25 per cent. of the purchase money and shall, if the purchase money does not exceed the sum of $500, pay the balance by three

Digitized by Google

equal instalments, from the day of sale, with interest at the rate of six per cent. per annum, at the expiration of one, two and three months, respectively, and if the purchase money exceeds the sum of $500, he shall pay such balance with such interest by three equal instalments at the expiration of two, four and six months, respectively.

In the event of the purchaser making any default in payment of any of the instalments, the amount of the deposit shall be forfeited and the property may, after being re-advertised, be put up for sale at auction and sold.

As regards Nos. 2 to 12 (both numbers included) one hundred dollars and under, Cash; above that sum one month's credit with interest from the day of sale.

Registrar's Office of British Guiana, New Amsterdam, Berbice, this 15th day of August, 1913.

B. S. NEWSAM,
Acting Registrar.

County of Berbice.

[THIRD PUBLICATION.]

PURSUANT to an Order granted by His Honour Maurice Julian Berkeley, then Acting Chief Justice of British Guiana, bearing date 27th May, 1913, on the petition of Jacob O'Dean, also known as Jacob Odean, an inhabitant of the county of Berbice, plaintiff:—

I, the undersigned Registrar of British Guiana or my lawful deputy, will expose for sale to the highest bidder in presence of a Sworn Clerk or Assistant Sworn Clerk, at the Court House, New Amsterdam, Berbice, on Thursday, the 28th day of August, 1913, at 12 o'clock, noon:—

1. In behalf of the abovenamed petitioner *versus* Alfred Smart, defendant:—The eastern half of lot number 32 (thirty-two), part of Sisters Village, East Bank, Rio Berbice, the said lot number 32 (thirty-two), being laid down and defined on a diagram of said Sisters Village, made by James Shanks, dated April, 1841, and deposited in the Registrar's Office at New Amsterdam, Berbice, with the buildings and erections thereon.

All persons having any right, title, interest or claim in and to any of the above properties, and who may have just grounds to oppose the sale thereof, are hereby required to do so in due form of law at the Registrar's Office in New Amsterdam, Berbice, within fourteen days after the first Saturday's advertisement, setting forth his, her or their reasons of opposition in writing duly signed by a Barrister-at-Law or Solicitor and thereafter to proceed according to law. Those inclined to purchase will attend at the time and place beforementioned.

Payment must be made as follows:—$100 and under, Cash; exceeding $100—the purchaser or purchasers shall, unless they pay the purchase money at the time of sale, forthwith deposit with the Marshal 25 per cent. of the purchase money and shall, if the purchase money does not exceed the sum of $500, pay the balance by three equal instalments, from the day of sale, with interest at the rate of six per cent. per annum, at the expiration of one, two and three months, respectively, and if the purchase money exceeds the sum of $500, he shall pay such balance with such interest by three equal instalments at the expiration of two, four and six months, respectively.

In the event of the purchaser making any default in payment of any of the instalments, the amount of the deposit shall be forfeited and the property may, after being re-advertised, be put up for sale at auction and sold.

Registrar's Office of British Guiana, New Amsterdam, Berbice, this 8th day of August, 1913.

B. S. NEWSAM,
Acting Registrar.

Official Receiver's Notices.

SALES.

BY the Official Receiver of British Guiana, at his Office, Victoria Law Courts, in the city of Georgetown, at the hour of One o'clock, p.m., on

TUESDAY, 2nd SEPTEMBER, 1913.

As Assignee of the property of:—
The Insolvent Estate of ARTHUR PRESTON OSBORN, Absentee.

Firstly. East half of lot number 242 (two hundred and forty-two), in that part of Georgetown called Bourda, as laid down and defined on the plan of the Town Districts, situated on the lands of the Vlissengen Estate, made by the Sworn Land Surveyor, Luke M. Hill, dated 17th June, 1879, and deposited in the Registrar's Office of the counties of Demerary and Essequebo on the 1st of November, 1879, said plan having been approved by the Governor and Court of Policy on the 22nd of September, 1879, and deposited in the Registrar's Office aforesaid in pursuance of the provisions of section 64 of Ordinance No. 2 of the year 1876, with all the buildings and erections thereon.

Secondly. 25 (twenty-five) shares in the Investment and Loan Association of British Guiana, Limited, 30% paid up.

As Assignee of the property of:—
H. A. P. SMITH, Insolvent.

A piece of land 6 (six) roods façade by a first depth of 750 roods being part of the abandoned estate Millimount, formerly known as Free and Easy, adjoining on its north side the lands of Maria Fraser, no buildings thereon.

Terms of Sale, Cash; above on a credit of one month with interest from day of sale, at the rate of 6 per cent. per annum.

All persons laying claim to any of the above property, may apply to the Court in the prescribed manner.

W. A. PARKER,
Official Receiver,
Assignee.

Dated 15th August, 1913.

BY the Official Receiver of British Guiana on the premises Hopetown, West Coast, Berbice, at the hour of One o'clock, p.m., on

MONDAY, 1st SEPTEMBER, 1913.

As Assignee of the property of the:—
Estate of MARIA DA SILVA, Widow, Insolvent,

The Insolvent's right, title and interest being one undivided half part or share in and to a piece of land at Hopetown, West Coast, Berbice, together with an undivided half part or share in all the buildings and erections thereon.

Sundry articles of Household Furniture.

Terms of Sale: Cash.

All persons laying claim to any of the above property, may apply to the Court in the prescribed manner.

W. A. PARKER,
Official Receiver,
Assignee.

Dated 15th August, 1913.

TENDERS.

BRITISH GUIANA.

OFFICIAL RECEIVER'S OFFICE,
Georgetown, Demerara,
15th August, 1913.

Re Estate RICHARD ALEXANDER LEWIS, Deceased.

TENDERS will be received at this Office until noon of Wednesday, the 27th August, 1913, for the purchase of the following property belonging to the above estate.

Lot No. 10, front part of Craig Village, East Bank, Demerara River, with a one-storey cottage thereon (Transport not guaranteed.)

Persons tendering are requested to insert the above description of the property in their tender and to name a fixed price as their maximum offer.

Acceptance of the highest or any tender not guaranteed.)

Terms of Sale.—Cash.

W. A. PARKER,
Official Receiver, and Public Trustee.

NOTICES.

BRITISH GUIANA—IN THE SUPREME COURT.

In Insolvency No. 14 of 1913.

Re Estate of A. P. OSBORN, Absentee, Insolvent.

In Insolvency.—Notice is hereby given that the Estate of A. P. Osborn, Absentee, was on the 11th day of August, 1913, adjudged insolvent by the Supreme Court.

W. A. PARKER,
Official Receiver.

Dated 13th August, 1913.

Digitized by Google

BRITISH GUIANA.—IN THE SUPREME COURT.

IN THE MATTER OF THE ADMINISTRATION ORDER MADE BY THE SUPREME COURT ON THE 9TH DAY OF AUGUST, 1913, AGAINST JOSEPH GABRIEL HENRY, OF LOT 177, CHARLOTTE STREET, BOURDA, GEORGETOWN, DEBTOR

NOTICE is hereby given that all persons having claims against the abovementioned debtor in respect of debts contracted before the date of the Administration Order, are requested to prove their debts within 21 days from the date hereof.

W. A. PARKER,
Official Receiver.

Dated 13th August, 1913.

BRITISH GUIANA.

The Public Trustee Ordinance, 1910.

Estate of ARTHUR PRESTON OSBORN, Absentee, who is not represented in the Colony by an Attorney.

NOTICE is hereby given, that on the application of William Fogarty, Limited, Creditors, I have undertaken the administration of the estate of the above-named Arthur Preston Osborn, who is not represented in the Colony by an Attorney.

All creditors on the estate are required to file their claims within three months from the date of the first publication of this notice, and all persons indebted must make payment at my office in the Victoria Law Courts, Georgetown.

W. A. PARKER,
Official Receiver, and Public Trustee.

Dated 18th July, 1913.

BRITISH GUIANA.

The Public Trustee Ordinance, 1910.

Estate of MUNGUL, male, No. 653, B.R., 1880, also known as LALL, deceased.

NOTICE is hereby given that on the application of Madho, a creditor, I have undertaken the administration of the estate of the above-named Mungul, male, No. 653, B.R., 1880, who died at Champagne, Mahaicony creek, on the 23rd January, 1913, intestate.

All creditors on the estate are required to file their claims within three months from the date of the first publication of this notice, at my office in the Victoria Law Courts, Georgetown.

Dated 22nd July, 1913.

W. A. PARKER,
Official Receiver, and Public Trustee.

BRITISH GUIANA.

The Public Trustee Ordinance, 1910.

Estate of ERVIN DE MONTPELLIER who is unrepresented in the Colony.

NOTICE is hereby given that on the application of Joseph Homen Gomes, of 253, Murray Street, Georgetown, I have undertaken the administration of the Estate of the above-named Ervin de Montpellier, who is unrepresented in the Colony.

All creditors on the Estate are required to file their claims within three months from the date of the first publication of this Notice and all persons indebted must make payment at my office in the Victoria Law Courts, Georgetown.

W. A. PARKER,
Official Receiver and
Public Trustee.

Dated 1st August, 1913.

Lands and Mines Notices.

Under Crown Lands Regulations.

DEPARTMENT OF LANDS AND MINES,
GEORGETOWN, DEMERARA,
[2.] 16th August, 1913.

NOTICE is hereby given for general information, that the following application to transfer the undermentioned tract of Crown land made under the Crown Lands Regulations, 1910, has been lodged with the Commissioner of Lands and Mines, viz.:—

TRANSFERS—PART I.

BY JACOB LEE TO AND IN FAVOUR OF DAVID BAKKER.

The right, title and interest in and to Licence No. A 520, to cut wood on one hundred and thirty-three (133) Rhyuland Acres of Crown Land, situate at the source of the Waiakabra Creek, Right Bank Madewini Creek, Right Bank Demerara River, bounded by a line commencing at a tree blazed "V.R." extending thence as shewn on the Sketch attached to the said Licence No. A 520.

All persons having any right, title, or claim in and to the aforementioned tract of Crown Land, and who may have just grounds to oppose the transferring thereof, are hereby required to do so in due form at the Office of the Department of Lands and Mines, at the Victoria Law Courts, in the City of Georgetown, at any time during office hours, on any day within twenty-one days from the date of this advertisement, setting forth his, her, or their reasons of opposition in writing duly signed.

FRANK FOWLER,
Commissioner of Lands and Mines.

DEPARTMENT OF LANDS & MINES.
GEORGETOWN, DEMERARA,
[3.] 9th August, 1913.

NOTICE is hereby given, for general information, that the following application to transfer the undermentioned tract of Crown land made under the Crown Lands Regulations, 1910, has been lodged with the Commissioner of Lands and Mines, viz.:—

TRANSFERS—PART I.

BY JOAQUIM D'ABREU SERRAO, TO AND IN FAVOUR OF RAUL SIMAO DELGADO.

The right, title and interest in and to Licence No. A 200, to cut wood on 260 acres of Crown land, situate on the Right Bank of the Big Wineperu Creek, Left Bank, Demerara River, commencing at a tree blazed "V.R.", about 5 miles above the mouth of the creek.

All persons having any right, title, or claim in and to the aforementioned tract of Crown land, and who may have just grounds to oppose the transfering thereof, are hereby required to do so in due form at the Office of the Department of Lands and Mines at the Victoria Law Courts, in the City of Georgetown, at any time during office hours, on any day within twenty-one days from the date of this advertisement, setting forth his, her, or their reasons of opposition in writing duly signed.

FRANK FOWLER,
Commissioner of Lands and Mines.

Under the Mining Regulations.

APPLICATIONS FOR LICENCES.

DEPARTMENT OF LANDS AND MINES,
GEORGETOWN, DEMERARA,
[1.] 23rd August, 1913.

IN accordance with Clause 11 of the Mining Regulations, 1905:

Notice is hereby given that the following applications for Claim Licences have been lodged with the Commissioner at the Office of the Department of Lands and Mines.

DISTRICT NO. 2.

BY F. A. GIBBONS.

1,500 x 800 feet of Crown land, Amatuk No. 1, Right Bank, Potaro.
Distance of claim to river or creek landing—½ mile.
Nearest claim holder P. W. Morley.

1,500 x 800 feet of Crown land, Amatuk No. 2, Right Bank, Potaro.
Distance of claim to river or creek landing—½ mile.
Nearest claim holder—P. W. Morley.

1,500 x 800 feet of Crown land, Ewang, Left Bank, Potaro.
Distance of claim to river or creek landing—½ mile.
Nearest claim holder—M. Cipieo.

Digitized by Google

BY PETER JARAD & D. PHILANDER.

1,500 x 800 feet of Crown land, Hope Well No. 2, Left Bank, Konawarook.
Distance of claim to river or creek landing—6 miles.
Nearest claim holder—James Forde.

DISTRICT. NO 3.

BY JOHN ELEAZER FRANCIS.

1,500 x 800 feet of Crown land, Powis Creek, Tributary Marabunta, Tributary Ebini, Right Bank, Mazaruni.
Distance of claim to river or creek landing—13 miles.
Nearest claim holder—C. B. Niles.

1,500 x 800 feet of Crown land, Perseverance, Left Bank, Tributary to Ebini, Tributary to Mazaruni, Right Bank.
Distance of claim to river or creek landing—About 13 miles.
Nearest claim holder—C. B. Niles.

DISTRICT NO. 4.

BY JOHN N. CÆSAR.

1,500 x 800 feet of Crown land, Powis Creek, Right Bank, Perseverance, Right Bank, Arramatta, Right Bank, Iroma, Right Bank, Cuyuni River.
Distance of claim to river or creek landing—14 miles.
Nearest claim holder—Robert Isaac.

1,500 x 800 feet of Crown land, Powis Creek, Tributary Peeseverance, Tributary Arramatta, Tributary Iroma, Cuyuni River.
Distance of claim to river or creek landing—14 miles.
Nearest claim holder—Robert Isaac.

1,500 x 800 feet of Crown land, Powis Creek, Tributary Perseverance Creek, Tributary Aramatta, Tributary Iroma, Cuyuni River.
Distance of claim to river or creek landing—14 miles.
Nearest claim holder—Robert Isaac.

BY AMY MCFARLANE.

1,500 x 800 feet of Crown land, Lappland, Sir Walter, Aranka, Cuyuni.
Distance of claim to river or creek landing—8 miles.
Nearest claim holder—E W. Medas.

1,500 x 800 feet of Crown land, Lady Smith Hill, Sir Walter, Aranka, Cuyuni.
Distance of claim from river or creek landing—About 8 miles.
Nearest claim holder—Nil.

1,500 x 800 feet of Crown land, Lappland, Sir Walter, Aranka, Cuyuni.
Distance of claim to river or creek landing—8 miles.
Nearest claim holder—E W. Medas.

1,500 x 800 feet of Crown land, Lady Egerton, Tributary of Aranka, Cuyuni River.
Distance of claim to river or creek landing—About 9 miles.
Nearest claim holder—M. Worrell.

BY EBENEZER STEPHENS & AUGUSTUS TONEY.

1,500 x 800 feet of Crown land, Aranka, Left Bank, Cuyuni River.
Distance of claim to river or creek landing—About 9½ miles from River Landing.
Nearest claim holder—Benjamin Stephens.

BY A. GRIFFITH, J. J. FERDINAND & J. CHAN-AS-LING.

1,500 x 800 feet of Crown land, Himarally Creek No. 1, Tributary to Lady Walter, Left Bank, Cuyuni.
Distance of claim to river or creek landing—15 miles.
Nearest claim holder—A. Rodney.

1,500 x 800 feet of Crown land, Himarally Creek No. 2, Tributary to Lady Walter, Left Bank, Left Bank, Cuyuni.
Distance of claim to river or creek landing—15 miles
Nearest claim holder—A. Rodney.

1,500 x 800 feet of Crown land, Himarally Creek No. 3, Tributary to Lady Walter Left Bank, Left Bank, Cuyuni.
Distance of claim to river or creek landing—15 miles.
Nearest claim holder—A. Rodney.

1,500 x 800 feet of Crown land, Crab Creek No. 1, Left Bank, Tributary to Lady Walter, Left Bank, Cuyuni
Distance of claim to river or creek landing—15 miles.
Nearest claim holder—A. Rodney.

1,500 x 800 feet of Crown land, Crab Creek No. 2, Left Bank, Tributary to Lady Walter, Left Bank, Cuyuni.
Distance of claim to river or creek landing—15 miles.
Nearest claim holder—A. Rodney.

1,500 x 800 feet of Crown land, Perseverance Creek, Tributary to Lady Walter, Left Bank, Cuyuni River.
Distance of claim to river or creek landing—15 miles.
Nearest claim holder—T. Blair.

BY MANOEL DE SOUZA & MANOEL GOMES HENRIQUES.

1,500 x 800 feet of Crown land, Experience Creek, Right Bank, Lady Walter, Aranka, Left Bank, Cuyuni River.
Distance of claim to river or creek landing—About 20 miles.
Nearest claim holder—J. Mc Cloud & B. Mc Cloud.

1,500 x 800 feet of Crown land, Experience Creek, Right Bank, Lady Walter, Left Bank, Aranka, Left Bank, Cuyuni River.
Distance of claim from river or creek landing—About 20 miles.
Nearest claim holder—J. Mc Cloud & B. Mc Cloud.

1,500 x 800 feet of Crown land, Lady Walter Creek, Left Bank, Aranka, Left Bank, Cuyuni River.
Distance of claim to river or creek landing—About 20 miles.
Nearest claim holder—J. Mc Cloud & B. Mc Cloud.

1,500 x 800 feet of Crown land, Lady Walter, Left Bank, Aranka, Left Bank, Cuyuni.
Distance of claim from river or creek landing—About 20 miles.
Nearest claim holder—J. Mc Cloud & B Mc Cloud.

1,500 x 800 feet of Crown land, Lady Walter Creek, Left Bank, Aranka, Left Bank, Cuyuni River.
Distance of claim to river or creek landing—About 20 miles.
Nearest claim holder—J. Mc Cloud & B. Mc Cloud.

1,500 x 800 feet of Crown land, Lady Walter, Left Bank, Aranka, Left Bank, Cuyuni.
Distance of claim to river or creek landing—About 20 miles.
Nearest claim holder—J. Mc Cloud & B. Mc Cloud.

BY ISAAC EMMANUEL HARRIS CHIN, ISAAC CLEMENTSON & MOSES MURRAY.

1,500 x 800 feet of Crown land, Eric Creek, Lady Walter Creek, Left Bank, Aranka and Left Bank, Cuyuni River.
Distance of claim to river or creek landing—18 miles to River.
Nearest claim holder—I. E. H. Chin.

1,500 x 800 feet of Crown land, Beatrice No. 1 Creek, Left Bank, Lady Walter Creek, Left Bank, Aranka, Left Bank, Cuyuni River.
Distance of claim to river or creek landing—18 miles to River.
Nearest claim holder—I. E. H. Chin.

DISTRICT NO. 5.

BY CAROLINE POON.

1,500 x 800 feet of Crown land, Hopeful Creek, Left Bank, Manmerine, Left Bank, Koriabo, Right Bank, Barima River.
Distance of claim to river or creek landing—5 miles.
Nearest claim holder—S. P. Jack.

All persons having any right, title and interest in and to the abovementioned tracts of Crown Land, and who may have just grounds to oppose the granting thereof, are hereby required to do so in due form at the Office of the Department of Lands and Mines, in the City of Georgetown, within the time specified by the Regulations, setting forth his, her or their reasons of opposition in writing, duly signed.

FRANK FOWLER,
Commissioner of Lands and Mines.

TRANSFER OF CLAIMS.

[1.] 23rd August, 1913.

IN accordance with Clause 44 (2) of the Mining Regulations, 1905:

Notice is hereby given that the following Notice of intended Transfer of right, title and interest in and to the undermentioned Claim Licences have been received by the Commissioner of Lands and Mines:—

BY JOSEPH SAUNDERS & SAMUEL LITO AND IN FAVOUR OF H. A. SUTTON.

All the right, title and interest in Claim Licences B 2,503, B 2,460, B 2,461, and B 2,462.

All persons having any right, title, interest or claim in and to the abovementioned Claim Licences, and who may have just grounds to oppose the transfers thereof, are hereby required to do so in due form at the Office of the Department of Lands and Mines, in the City of Georgetown, within the time specified by the Regulations, setting forth his, her or their reasons of opposition in writing, duly signed.

FRANK FOWLER,
Commissioner of Lands and Mines.

Digitized by Google

LIST of Tablets issued to Claim-holders during the months of June and July, 1913.

FRANK FOWLER,
Commissioner of Lands and Mines.

Department of Lands and Mines.
21st August, 1913.

Date of Issue, 1913.	No. of Tablet.	Corresponding No. of Claim Licence.	Mining District.	Name of Claim Holder.
June 2	3570	B 2394	4	S. A. Smith.
,, ,,	3571	B 2395	4	do.
,, ,,	3572	B 2396	4	do.
,, ,,	3573	B 2397	4	do.
,, 5	3574	B 2355	2	J. A. Murray.
,, 9	3575	B 2375	3	Vanderhyden and Tulloch.
,, 10	3576	B 2293	3	D. H. Harrison.
,, ,,	3577	B 2294	3	do.
,, ,,	3578	B 2374	3	A. S. Roberts.
,, 30	3579	B 2356	4	M. A. Goring.
,, ,,	3580	B 2357	4	do.
,, ,,	3581	B 2358	4	do.
,, ,,	3582	B 2359	4	do.
,, ,,	3583	B 2378	4	M. Reis.
,, ,,	3584	B 2392	4	do.
,, ,,	3585	B 2370	4	do.
,, ,,	3586	B 2369	4	do.
July 8	3587	B 2418	4	do.
,, ,,	3588	B 2419	4	do.
,, ,,	3589	B 2420	4	do.
,, ,,	3590	B 2421	4	do.
,, ,,	3591	B 2422	4	do.
,, ,,	3592	B 2423	4	do.
,, ,,	3593	B 2424	4	do.
,, ,,	3594	B 2425	4	do.
,, ,,	3595	B 2426	4	do.
,, ,,	3596	B 2427	4	do.
,, 19	3597	B 2367	5	W. Clarke and J. Mentore.
,, 21	3598	B 2457	5	Solomon Jervis.
,, ,,	3599	B 2458	5	do.
,, ,,	3600	B 2459	5	do.
,, 26	3601	B 2428	3	E. A. Sampson & David Ashby.
,, 29	3602	B 2437	4	Louisa Jacobs.

APPLICATIONS FOR LICENCES

DEPARTMENT OF LANDS & MINES,
GEORGETOWN, DEMERARA,

[2.] 16th August, 1913

IN accordance with Clause 11 of the Mining Regulations, 1905:

Notice is hereby given that the following applications for Claim Licences have been lodged with the Commissioner at the Office of the Department of Lands and Mines:—

TO MINE FOR GOLD.

DISTRICT No. 3.

BY WM. PARKINSON & GEO. FERNANDES.

1,500 x 500 feet of Crown land, Breakfast Creek, Left Bank, Kaburi, Right Bank, Mazaruni River.
Distance of claim to river or creek landing—About 2 miles from Kaburi Creek.
Nearest claim holder—Nil.

TO SEARCH FOR PRECIOUS STONES.

BY FITZ WALCOTT.

1,500 x 800 feet of Crown land, Charity Creek, Left Bank, Issenero Creek, Left Bank, Mazaruni River.
Distance of claim from river or creek landing—4 miles.
Nearest claim holder—Nil.

1,500 x 800 feet of Crown land, Liberty Creek, Tributary Charity Creek, Left Bank, Issenero Creek, Left Bank, Mazaruni River.
Distance of claim to river or creek landing—5½ miles.
Nearest claim holder—Carter & Williams.

DISTRICT NO. 4.

TO MINE FOR GOLD.

BY DAVID HALL & GEORGE WINCHESTER.

1,500 x 800 feet of Crown land, Perseverance Creek, Left Bank, Tributary to Blackwater Creek, Tributary Aranka, Left Bank, Cuyuni River.
Distance of claim to river or creek landing—15 miles.
Nearest claim holder—A. Rodney.

BY ALFRED GRIFFITH, J. J. FERDINAND AND CHAN-A-SING.

1,500 x 800 feet of Crown land, Crab Creek, Left Bank, Tributary to Lady Walter, Left Bank, Cuyuni River.
Distance of claim to river or creek landing—15 miles
Nearest claim holder—A. Rodney.

DISTRICT NO. 5.

BY WM. PHANG.

1,500 x 800 feet of Crown land, Arakaka Creek, Barima River.
Distance of claim to river or creek landing—About one mile from Barima River.
Nearest claim holder—Sproftons Ltd.

BY JAMES CAMPBELL RUSSELL.

1,500 x 800 feet of Crown land, Crab Creek, Tributary Marudi Creek, Left Bank, Barima River.
Distance of claim from river or creek landing—18 miles.
Nearest claim holder—Wm. Phang.

BY JAMES ADOLPHUS BOWEN.

1,500 x 800 feet of Crown land, Perseverance Hill, Left Bank, Sand Creek, Right Bank, Ianna Creek, Right Bank, Barama River.
Distance of claim to river or creek landing—About 3 miles.
Nearest claim holder—W. H. Carter & Jos. Morris.

BY JOHN WONG & JOS. ALLEN.

1,500 x 800 feet of Crown land, Right Bank, Snake Creek, Right Bank, Triumph Creek, Left Bank, White Creek, Left Bank, Anabisci Creek, Right Bank, Kaituma, Left Bank, Barima River.
Distance of claim to river or creek landing—4 miles.
Nearest claim holder—B. Y. Small.

1,500 x 800 feet of Crown land Reliable Creek, Right Bank, Triumph Creek, Left Bank, White Creek, Left Bank, Anabisci Creek, Right Bank, Kaituma, Left Bank, Barima River.
Distance of claim to river or creek landing—4 miles.
Nearest claim holder—B. Y. Small.

1,500 x 800 feet of Crown land, Labba Creek, Right Bank, Triumph Creek, Left Bank, White Creek, Left Bank, Anabisci Creek, Right Bank, Kaituma, Left Bank, Barima River.
Distance of claim to river or creek landing—4 miles.
Nearest claim holder—B. Y. Small.

All persons having any right, title and interest in and to the abovementioned tracts of Crown Land, and who may have just grounds to oppose the granting thereof, are hereby required to do so in due form at the Office of the Department of Lands and Mines, in the City of Georgetown, within the time specified by the Regulations, setting forth his, her, or their reasons of opposition in writing, duly signed.

FRANK FOWLER,
Commissioner of Lands and Mines.

CLAIMS DECLARED ABANDONED.

[2.] 16th August, 1913.

NOTICE is hereby given in accordance with Section 14 (6) of the Mining Regulations, 1905, that the undermentioned Claims for which the Claim Licence Fees have not been paid, are declared abandoned.

FRANK FOWLER,
Commissioner of Lands and Mines.

DISTRICT No. 5.

BY CYRIL FARNUM.

1,500 x 800 feet of Crown land, Stone Creek Hill, Right Bank, Iana Creek, Right Bank, Barama River.
Distance of claim to river or creek landing—6 miles.
Nearest claim holder—T. A. Charles.

1,500 x 800 feet of Crown land, Strip Hill, Right Bank, Iana Creek, Right Bank, Barama River.
Distance of claim to river or creek landing—About 6 miles.
Nearest claim holder—T. A. Charles.

1,500 x 800 feet of Crown land, Maroon Hill, Right Bank, Iana Creek, Right Bank, Barama River.
Distance of claim to river or creek landing—About 6½ miles.
Nearest claim holder—C. Farnum.

MINING CONCESSION CANCELLED.

[2.] 16th August, 1913.

REFERRING to Government Notice dated 6th May, 1911, notice is hereby

Digitized by Google

given for general information that the undermentioned Mining Concession has been cancelled.

FRANK FOWLER,
Commissioner of Lands and Mines.

DISTRICT No. 4.

Mining Concession No. 117, issued on 9th January, 1912, to Ho-a-Shoo, Ltd., to occupy for a term of three years a tract of 500 acres of Crown land situate on the Right Bank of the Wenamu River, Cuyuni River.

WITHDRAWAL OF ABANDONMENT OF CLAIM LICENCE.

NOTICE is hereby given that the advertisement of the abandonment of the following Application for Claim Licence is hereby cancelled and withdrawn, having been inserted in error:—

DISTRICT NO. 4.

BY JOSEPHUS HEADLEY.

1,500 x 800 feet of Crown land, Sir Walter Creek, Aranka Creek, Left Bank, Cuyuni River.
Distance of claim to river or creek landing—About 8 miles.
Nearest claim holder—C. Hunter.
Claim Licence No. B 2,495 has now been issued therefor.

FRANK FOWLER,
Commissioner of Lands and Mines.

APPLICATIONS FOR LICENCES.

DEPARTMENT OF LANDS & MINES
GEORGETOWN, DEMERARA.

[3.] 9th August, 1913

IN accordance with Clause 11 of the Mining Regulations, 1905:

Notice is hereby given that the following applications for Claim Licences have been lodged with the Commissioner at the Office of the Department of Lands and Mines:—

DISTRICT NO. 2.

TO MINE FOR GOLD.

BY PETER JASRAD & DAVID PHILANDER

1,500 x 800 feet of Crown land, Gihon Hill, Left Bank, White Creek, Left Bank, Konawarook
Distance of claim to river or creek landing—About 4 miles.
Nearest claim holder—R. N. Pollard.

BY JOSEPH VAN DE CRUSE & JOHANNA GRAHAM.

1,500 x 800 feet of Crown land, Last Bell Hill, Right Bank, Hand Rail Creek, Right Bank, Potaro.
Distance of claim to river or creek landing—15½ miles from Tumatumari.
Nearest claim holder—Levi Bacchus.

DISTRICT NO. 3.

BY EDWIN CHEONG.

1,500 x 800 feet of Crown land, Easter Hill and Creek, Appew Creek, Right Bank, Puruni River.
Distance of claim to river or creek landing—13 miles.
Nearest claim holder—J. E. Clementson.
1,500 x 800 feet of Crown land, Snake Creek, Turtle Creek, Left Bank, Enadru, Left Bank, Mazaruni.
Distance of claim to river or creek landing—9 miles.
Nearest claim holder—J. E. Clementson.

DISTRICT NO. 4.

BY MABEL MURRELL.

1,500 x 800 feet of Crown land, Mabel Hill, Mabel Creek, Left Bank, Aranka, Cuyuni.
Distance of claim to river or creek landing—About 8 miles.
Nearest claim holder—Joseph Headley.

BY PHILLIP HAYNES.

1,500 x 800 feet of Crown land, Astute Creek, Right Bank, Lady Egerton Creek, Left Bank, Cuyuni.
Distance of claim to river or creek landing—About 15 miles.
Nearest claim holder—Louisa Jacobs.

BY JOSEPHUS HEADLEY.

1,500 x 800 feet of Crown land, Mosquito Hill, Left Bank, Pools Creek, Tributary to Trial Creek, Cuyuni River.
Distance of claim to river or creek landing—About 10 miles from River Landing.
Nearest claim holder—James Rock.

BY MANOEL AUGUSTUS PERREIRA & ANGELINE FERREIRA.

1,500 x 800 feet of Crown land, Last Chance Hill, Tributary Aremu, Right Bank, Aremu, Right Bank, Cuyuni River.
Distance of claim to river or creek landing—20 miles.
Nearest claim holder—T. B. Archer.

DISTRICT NO. 5.

BY J. W. BARRINGTON & TITUS GULLIVER.

1,500 x 800 feet of Crown land, Sunbird Creek, Right Bank, Anabisci Creek, Right Bank, Kaituma, Left Bank, Barima.
Distance of claim to river or creek landing—About 11 miles.
Nearest claim holder—Jas Chu & H. Inniss.

All persons having any right, title, interest or claim in and to any of the abovementioned tracts of Crown Land and who may have just grounds to oppose the granting thereof, are hereby required to do so in due form at the Office of the Department of Lands and Mines, in the City of Georgetown, within the time specified by the Regulations, setting forth his, her, or their reasons of opposition in writing, duly signed.

FRANK FOWLER,
Commissioner of Lands and Mines.

TRANSFER OF CLAIMS.

[3] 9th August, 1913.

IN accordance with Clause 44 (2) of the Mining Regulations, 1905:

Notice is hereby given that the following Notices of intended Transfer of right, title, and interest in and to the undermentioned Claim Licences have been received by the Commissioner of Lands and Mines:—

DISTRICT NO. 5.

BY B. Y. SMALL TO AND IN FAVOUR OF THOMAS BOWEN GILGEOUS, PILGRIM ALEXANDER STOBY, JOSEPH EMANUEL GORDON & GEORGE ADOLPHUS MCKENNON.

All of his right, title and interest in and to Claim Licence No. B 2,252, situate at Reliable on the Right Bank, White Creek, Right Bank, Anabisci, Right Bank, Kaituma River.

BY J. ALLEN & J. PETERS TO AND IN FAVOUR OF E. CHAN-A-SUE.

All of their right, title and interest in and to Claim Licence No. B 2,373, situate on Kaituma, Barima River.

All persons having any right, title, interest or claim in and to the abovementioned Claim Licences and who may have just grounds to oppose the transfer thereof, are hereby required to do so in due form at the Office of the Department of Lands and Mines, in the City of Georgetown, within the time specified by the Regulations, setting forth his, her, or their reasons of opposition in writing, duly signed.

FRANK FOWLER,
for Commissioner of Lands and Mines.

APPLICATION FOR EXCLUSIVE PERMISSION REFUSED.

[3.] 9th August, 1913.

NOTICE is hereby given, for general information, that the following application for Exclusive Permission which was advertized in the *Official Gazette* of the 24th May, 1913, page 1,321, has been refused by His Excellency the Governor.

FRANK FOWLER,
Commissioner of Lands and Mines.

DISTRICT NO. 3.

BY R. SCHOMBURGK.

To occupy and explore for a period of three years a tract of Crown land containing an area of about 500 acres situate on the Left Bank, Black Water Creek, tributary Issenero Creek, Mazaruni River and bounded as follows:—
On the North by the Left Bank, Issenero Creek.
On the East by Left Bank, Black Water Creek,

Digitized by Google

On the West by a line running due South from a point on the Left Bank, Issenero Creek, 5,200 feet below the Black Water Creek and extending from feet to the Southern boundary.

On the South by a line running due West from a point on the Left Bank, Black Water Creek 4,300 feet from its mouth, and extending 5,200 feet to the Western boundary,

EXCLUSIVE PERMISSION CANCELLED.

[3.] 9th August, 1913.

REFERRING to Government Notice dated 27th May, 1911, notice is hereby given, for general information, that the undermentioned Exclusive Permission has been cancelled.

FRANK FOWLER,
Commissioner of Lands and Mines.

DISTRICT No. 5.

By The British Guiana Gold Mines, Ltd.

No. 114. To occupy and explore for a period of three years, a tract of Crown land containing an area of 159 acres, viz.: (*a*) 78 acres of Crown land formerly held by the Gold Fields of British Guiana under Grant No. 14 of October, 26, 1896, and since cancelled, save and except such claims within the original boundaries as are held by the Arakaka Placer and Mining Company; (*b*) 81 acres of unoccupied Crown land, bounded on the north and west by a tract of Crown land held by The British Guiana Gold Mines, Ltd., under Grants No. 12 and 15, on the south by a tract formerly held by the Gold Fields of British Guiana under Grant No. 14, on the east by unoccupied Crown land.

Public Works Department.

NEW POST OFFICE, GEORGETOWN.

IMPORTANT Sale of old Materials and Electric Fittings, including Handsome Brass Electroliers.

Mr. Nelson Cannon will sell by Public Auction on Monday, the 1st September next, commencing at 1 p.m. precisely, the following lots, all of which are now on view:

In the New Post Office Yard.

Lots.

1 to 3.—Timber and Scantling.
4 to 6.—Boarding.
5.—Urinal Enclosure.
6.—400 Gallon Tank.
7.—Cement Barrels.
8.—124 feet Lineal, of 4′ ornamental cast iron Railing in 13 sections, and including 2 3′ 4″ Gates.
9.—Old Galvanized Piping.
10.—Old Galvanized Sheets.

In the Old Post Office.

11.—A handsome 6 light massive brass Electrolier with 20″ diameter green Shades.
12.—A handsome 6 light, less massive Electrolier with 15½″ diameter green shades.
13.—Six (6) Fluted-Brass 2 light Electroliers.
14.—One (1) Foliated-Brass 2 light Electroliers.
15.—One (1) Foliated-Brass 3 light Electroliers.
16.—Five (5) 8″ diameter Fluted Glass Reflectors.
17.—Two (2) 10″ diameter Fluted Opal Shades.
18.—Two (2) 10″ diameter Plain Opal Shades.
19.—Six (6) 8″ diameter Fluted Opal Shades.
20.—Five (5) 7½″ diameter Fluted Opal shades.
21.—One (1) 6½″ diameter Fluted Opal Shades.
22.—Three (3) 6″ diameter Fluted Opal Shades.
23.—Ten (10) 9″ single-light Brackets.
24.—Two (2) 14 point Electric Bell Indicators.

Also a miscellaneous assortment of wiring casing, cleats, cut-outs, porcelain tubes, sockets and screws which will be lotted to suit purchasers.

Terms:—Cash, plus 2% for Church and Poor. All lots to be paid for and removed within 24 hours of the fall of the hammer, failing which they will revert to the Government.

R. J. SCOTT BUSHE,
Acting Colonial Civil Engineer.
Public Works Department,
Georgetown, 14th August, 1913.

Education Notice.

APPRENTICESHIP BURSARIES.

THE Board of Industrial Training of British Guiana proposes to award Six Trade Bursaries on the results of an Examination to be held at Queen's College, Georgetown, St. John's School, Suddie, and All Saints' E. School, New Amsterdam, at 10 a.m., on Saturday, the 1st of November next, under the following conditions:—

1. The winners must become Apprentices in due form in one of the Trades coming within the jurisdiction of the Board.

2. Priority of selection of trade will be given to the Candidates in their order of merit as shown in the published results of the examination; but Candidates are warned that Bursaries will only be awarded for Apprentices to the Trade coming within the jurisdiction of the Board.

3. Six Bursaries will be awarded, four being open to boys educated solely at a Primary School in this Colony who have been presented for examination in Standard V. Two Bursaries will be open for competition among boys educated privately or at Schools other than Primary Schools in this Colony. Candidates to be eligible for the examination must have been continuously resident in the Colony during the past three years.

4. Candidates must be free from physical defect, in good health, and between the ages of 13 and 16 on the day of examination.

5. Any boy desirous of competing should apply in writing to the Inspector of Schools on or before Saturday, 4th October next, enclosing a certificate of good conduct from the Principal or Head Master of the school which he has attended or is attending and from some other responsible person. Candidates must send the names and addresses of their parents or guardians and a certificate of Birth or Baptism showing they will be between 13 and 16 years of age on the

Digitized by Google

day of the examination. Candidates from Primary schools must also state their Examination Numbers and the schools they have attended. All candidates must satisfy the Inspector of Schools that they have been continuously resident in the colony during the past three years.

6. The subjects of examination will be Dictation, Letter-writing, Composition, Arithmetic (up to and including the requirements of Standard V.) and Drawing from memory, an animal or parts of a plant.

7. Bursaries of the annual value of $31.20, $49.92, $74.88, $124.80. tenable during the first, second, third and fourth years of apprenticeship, will be awarded to those boys who satisfying the Examiners, obtain the highest marks in the examination.

Payment will be made monthly, the first becoming due at the end of the complete month following the first day of apprenticeship to a licensed Department Firm or Master. Such payment will depend upon the conduct and progress at his craft and on the holder's regular attendance at the Technical Classes which the Board may arrange from time to time to be held. A bursary may be withheld or cancelled when the monthly reports of the employer or the instructor of a holder of a bursary are considered by the Board of Industrial Training to be unsatisfactory.

School Managers and Head Teachers are requested to be so good as to bring the above matter to the special notice of all boys whom they consider, by character and schooling, likely to profit by the bursaries established by the Board of Industrial Training. If further information be desired, it can be obtained from the Secretary to the Board.

H. W. SCONCE,
Inspector of Schools.

Primary Education Department,
British Guiana,
5th August, 1913.

Electoral Notices.

EASTERN DIVISION OF THE COUNTY OF DEMERARA.

PURSUANT to the provisions of Ordinance No. 1 of 1891, I, the undersigned, hereby give notice that Courts for the revision of the List of Voters for the above-mentioned Division for the year 1913-1914, will be held as follows:—

At Mahaicony Court Room, on Wednesday, August 13th, at 11 a.m.;
At Mahaica Court Room, on Wednesday, August 13th, at 2 p.m.;
At Sparendaam Court Room, on Thursday, August 21st, at 2 p.m.;
At Belfield Court Room, on Saturday, August 23rd, at 11 a.m.;
At Vigilance Court Room, on Saturday, August 23rd, at 2 p.m.; and
At Providence Court Room, on Saturday, August 30th, at 10.30 a.m.

EDMUND J. MACQUARRIE,
Revising Barrister,
Eastern Division of Electoral District No. 1.

Leonora,
July 30th, 1913.

ELECTORAL DISTRICT No. 5—TOWN OF NEW AMSTENDAM.

PURSUANT to the provisions of Ordinance No. 1 of 1891, I, the undersigned Revising Barrister, do hereby give notice that a Court for the Revision of the list of voters for the Electoral District No. 5, being the Town of New Amsterdam for the year 1913-1914, will be held at the time and place following:—

On Tuesday, the 26th day of August, 1913, at 1 p.m. at the Magistrate's Court, Strand, New Amsterdam.

M. J. C. DEFREITAS,
Revising Barrister,
Electoral District No. 5.

Demerary,
15th August, 1913.

Police.

NOTICE.

IN accordance with section 77 (1), Ordinance 10 of 1891, the unclaimed property at the Police Stations mentioned below will be sold at public auction to the highest bidder for cash on the dates mentioned if not previouly claimed and ownership satisfactorily proved.

A charge of 2 per cent. will be made on all articles sold.

At New Amsterdam on Monday, 8th September, 1913:—1 goldsmith hammer, 1 axe, 1 female bodice, 1 knife, 1 brown felt hat, 1 felt hat, 1 cloth belt, 1 mouth organ, 1 toy gun, 1 singlet, 1 silk kerchief, 1 head kerchief, 1 odd gold earring, 1 pocket purse, 1 comb, 1 string beads, 1 thimble, 1 looking-glass, 1 motor inner tube, 1 small brown leather bag, 1 black hand-bag, 1 auger, 1 saw, 2 files, 1 tubular lamp.

At Albion on Monday, 8th September, 1913:—1 jack-screw, 1 rasp, 1 piece iron, 1 cash canister, 1 fish net.

At Springlands on Wednesday, 10th September, 1913:—3 black umbrellas, 1 axe.

A. H. BAKER,
County Inspector.

Headquarters, New Amsterdam,
21st August, 1913.

Pound Notice.

Albion Pound,
20th day of August, 1913.

THERE is impounded at the above-named Pound, one stallion donkey of the following description, viz:—Brand right hip and leg not legible, tip of right ear cut off and marked L, tip of left ear cut off and split, dark brown. This animal was brought to the Pound on Wednesday, 13th day of August, 1913, at 1 o'clock, p.m., by F. Benjamin, with an authorization from James Sinclair for trespassing on land at Gibraltar village, East Coast, Berbice. If not claimed within one week from date it will be publicly sold on Wednesday, 27th August, 1913, at 11 o'clock, a.m., in accordance with Ordinance No. 1 of the year 1866.

ATHELSTON WALCOTT, Sergt., 1,762,
Pound Keeper.

Miscellaneous.

REGISTRATION OF MOTOR CARS.

COMMISSARIES' DEPARTMENT.

NOTICE is hereby given that the By-Laws relating to Motor Cars, made under section 7 of the Motor Car Ordinance No. 5 of 1912, will come into force on the 1st day of September, 1913.

2. Attention is hereby drawn to the following extract from section 2 of the Motor Car Ordinance, 1912:—

2. (1) Every motor car shall be registered with the Chief Commissary, who shall assign a separate number to every such car.

(2) A mark, indicating the registered number of the car, shall be fixed on the car or on a vehicle drawn by the car, or on both, in such manner as shall be prescribed by by-laws made under this Ordinance.

Digitized by Google

(3) A fee of one dollar shall be charged by the Chief Commissary on the registration of a car, except in the case of motor cycles for which the fee shall be fifty cents.

3. Forms for Registration can be obtained at the Commissaries' Department, Hadfield Street, Georgetown.

H. A. CAMERON,
Chief Commissary.

Georgetown,
22nd August, 1913.

TENDERS FOR SUPPLIES FOR THE PUBLIC SERVICE OF THE COLONY FOR 1914.

ALTERNATIVE Tenders are invited for the following supplies for the Public Service of the Colony.

(*a*.) For one year from 1st January to 31st December, 1914.

(*b*) For two years from 1st January, 1914, to 31st December, 1915, on the basis of a discount to be allowed on the prices tendered for one year (*a*) such discount to be taken off the totals of the monthly accounts.

(*c*) For three years from 1st January, 1914, to 31st December, 1916, on the basis of a discount to be allowed on the prices tendered for one year (*a*) such discount to be taken off the totals of the monthly accounts.

CLASSES
- I. IMPORTED TIMBER—White Pine Boards and Planks, Pitch Pine Boards and Planks, and Pitch Pine Scantlings.
- II. HARDWOOD—Timbers, Posts, Scantlings, &c. (For Berbice only.)
- III. BRICKS, CEMENT, LIME, other than Barbados, SLATES, &c.
- V. CANVAS, ROPE, TWINE, &c.
- VIII. FRESH MEAT.
- VIIIa. CATTLE FOR THE LUNATIC ASYLUM.
- IX. MILK, EGGS, POULTRY. (For Public Institutions in Berbice and Essequebo.)
- X. GROUND PROVISIONS. (For Lunatic Asylum, Berbice.)
- XI. PROVISIONS, GROCERIES, SUGAR, &c.
- XIa. RICE.
- XIb. FLOUR.
- XIc. SOAP.
- XIIb. COCONUT FIBRE.
- XV. FUNERALS WITHOUT COFFINS.
- XVIII. PARA GRASS.
- XIX. LEATHER.
- XX. MEDICINES AND MEDICAL APPLIANCES.

All Tenders will be received by the officials named hereinafter, not later than 2.30 p.m., on Friday, the 29th August, 1913.

2. Printed Tender Forms containing Schedule of Articles, with terms and Conditions of Contract, may be obtained from the Treasury, Georgetown, and the Post Offices, New Amsterdam and Suddie, on payment of 24 cents per set and no Tender will be considered unless made on such Forms.

3. The Forms will be in duplicate, machine numbered. The original will bear the name of the Tenderer and the particulars of the prices tendered, the duplicate only of the prices tendered, the duplicate only the particulars of the prices tendered without any mark or sign except the machine number to identify the Tenderer.

4. The original of every tender must be accompanied by the names and addresses of two responsible sureties for the due execution of the Contract.

5. The Tenderer will enclose the *original* in a sealed envelope addressed to the Government Secretary, on the outside of which there shall be written the words :—

"Name of Tenderer enclosed"—

"Tenderer for supply of*——"

and at the same time send the duplicate of his tender, containing prices only, in a sealed envelope addressed to the Auditor General as Chairman of the Board of Tenders, and marked on the outside "Tender for the supply of*——"

6. Tenderers are advised to send these documents by Post, registered.

7. Any Tender sent to the Chairman bearing on its duplicate or on the sealed envelope any name, note or mark by which the Tenderer can be identified will be rejected.

8. Every tender must state distinctly the prices or rates of the supplies tendered for. No tender based on a *sliding scale* of prices or on the *market rate* will be considered.

9. Tender may be made to supply the articles comprised in a class to all or to any one or more of the Institutions or Departments of the Service.

10. The Government does not bind itself to accept the lowest or any tender, or the whole of any Tender, but may accept part only of any Tender.

11. The Government retains the right of rejecting any Tender without assigning any reason.

12. The names of the successful Tenderers will be published in the "Gazette."

13. Standards of goods are to be supplied free of charge to the Public Works Department, of any of the items in Class V. where standards may be required.

The standards in respect of a rejected Tender will be returned to the Tenderer at his cost after the publication of the names of the successful Tenderers. The standards in respect of an accepted Tender will be retained by the Public Works Department during the continuance of the contract, and returned to the Contractor, at his cost, on the expiration thereof.

14. The successful Tenderers will be required to enter into contracts to be drawn up in the Registrar's Office in accordance with the conditions and specifications set out in or attached to the Tender Forms.

NOTE.—A list of Firms whose goods are considered satisfactory in Class V. can be inspected at the office of the Colonial Civil Engineer.

By Command,

W. J. ROBSON,
Auditor General,
Chairman of Board of Tenders.

Audit Office,
2nd August, 1913.

---

* Here state what supplies are tendered for.

Digitized by Google

CHEMISTS AND DRUGGISTS.

THE Board of Examiners appointed by His Excellency the Governor under section 3 of the Pharmacy and Poisons Ordinance, 1899, hereby give notice that in accordance with the Regulations dated 30th March, 1905, an examination for Chemists and Druggists will be held on Tuesday, 2nd September, 1913, at 11 a.m.

2. The examination will embrace the subjects mentioned in Rule 9 of the above-mentioned Regulations.

3. Any person desirous of sitting for the examination must give notice to the Registrar, Surgeon General's Office, at least fourteen days before the day fixed for the examination.

E. D. ROWLAND,
Acting Chairman, Board of Examiners, Chemists and Druggists.

Surgeon General's Office,
Georgetown, 31st July, 1913.

N.B.—Forms of application to attend the examination can be obtained from the Registrar, Surgeon General's Office.

NORTH WESTERN JUDICIAL DISTRICT.

SEIZURE.

PURSUANT to the provisions of Ordinance No. 32 of 1903, I, the undersigned, or some person duly authorised by me in writing, will sell publicly to the highest bidder at the hour of 12 o'clock, noon, on Monday, the 1st day of September, 1913, at the Morawhanna Court Room, the undermentioned articles seized by Mr E. A. Haynes, Land Officer, Barima River, under section 25 (1) of the said Ordinance, from one Henry Candilow on the 27th July, 1913, on the left bank Barima River, opposite Waikuma Creek or Turtle, on ungranted Crown lands, for a breach of the said Ordinance, unless claimed in terms of law, to wit:—

3 Cords of Firewood
1 Bateau

The seizure is lying at the Morawhanna Police Station Boathouse.

Terms of Sale:—Cash, with Royalty and Auction dues.

E. H. KING,
Acting Stipendiary Magistrate.

Morawhanna,
North West District,
30th July, 1913.

NORTH ESSEQUEBO JUDICIAL DISTRICT

SEIZURE.

NOTICE is hereby given, in accordance with section 26 of Ordinance No. 32 of 1903, that I, or some one duly authorised by me in writing, will sell publicly to the highest bidder at the Department of Lands and Mines, Victoria Law Courts, Georgetown, on Monday, the 8th day of September, 1913, at 12 o'clock, noon, unless previously claimed according to law, the following articles seized by Mr. M. P. Hastings, Land Officer, Pomeroon, from the Consolidated Rubber and Balata Estates, Limited, on the 9th June, 1913, on the right bank, Ituribisci creek, within the Ituribisci Indian Reservation in the North Essequebo Judicial District:—

1½ Tins Balata Latex, about 36 lbs. of dry balata.

Upset Price: 50 cents per lb.

Terms of Sale: Cash with royalty and auction dues.

O. E. L. SHARPLES,
Stipendiary Magistrate.

Suddie,
7th August, 1913.

DEMERARA RIVER JUDICIAL DISTRICT.

SALE OF SEIZURE.

NOTICE is hereby given, in accordance with Section 26 of Ordinance No. 32 of 1903, that I, or some person duly authorised by me in writing, will sell publicly to the highest bidder at Hyde Park Court Room on Tuesday, the 2nd day of September, 1913, at 12 o'clock, noon, unless previously claimed according to law, the following articles seized by J. S. Jones, Forest Ranger, on the 4th July, 1913, from Ursula Cottam and P. J. Willems, on Crown Lands between Dunoon's back boundary and Grant No. A 262, situate on left bank Hyama Creek, Demerara River.

3½ Cords Firewood (mixed), lying where seized.

Terms of Sale: Cash with royalty and auction dues.

J. McFARLANE CORRY,
Acting Stipendiary Magistrate.

Christianburg,
7th August, 1913.

BRITISH GUIANA.—MEDICAL DEPARTMENT.

ABSTRACT OF REPORTS OF HOSPITALS AT THE UNDERMENTIONED INSTITUTIONS.

FOR THE WEEK ENDING SATURDAY, 19TH JULY, 1913.

HOSPITALS AT	Remaining from last Week.			Admitted in the Week.			Discharged in the Week.			Died in the Week.			Remaining at the end of the Week.			Increase.		Decrease.		Number of Inmates.			Percentage of Sickness.		REMARKS.
	M.	F.	T.	M.	F.	T.	M.	F.	T.	M.	F.	T.	M.	F.	T.	Total.		Total.		M.	F.	T.	Total.		
H. M. P. Settlement	20	...	20	18	...	18	15	...	15	...	...	...	23	...	23	3		...		222	...	222	17·1		
Georgetown Prison	3	...	3	2	...	2	1	...	1	...	...	...	4	...	4	1		...		117	31	148	3·3		
New Amsterdam Prison	1	...	1	1	1	2	2	1	3	...	...	...	...	...	...	...		1		55	6	61	4·9		
Suddie Prison	...	...	...	...	...	...	...	...	...	...	...	...	...	...	...	...		...		12	3	15	...		
Onderneeming Industrial School	...	...	...	1	...	1	...	...	...	...	...	...	1	...	1	1		...		111	...	111	·9		
Total	24	...	24	22	1	23	18	1	19	...	...	...	28	...	28	5		1		517	40	557	8·4		

E. D. ROWLAND,
Acting Surgeon General.

DEMERARA RIVER JUDICIAL DISTRICT.

SEIZURE.

NOTICE is hereby given in terms of Section 26 of Ordinance No. 32 anno 1903, that I, or some one duly authorised by me in writing, will sell pub-

Digitized by Google

liely to the highest bidder at Hyde Park Court Room on Tuesday, the 7th October, 1913, at 12 o'clock, noon, unless previously claimed according to law, the following articles seized by Vincent Roth, Land Officer, on the 1st August, 1913, from Sydney E. Mansfield, on Crown Land on left bank, Kulisorabo Creek, above Labba Creek :—

2 Trash houses about 20' x 10' and 18' x 8' with household goods and chattels.
3 acres ground provisions.

Terms of sale :—Cash, with auction dues.

J. McFARLANE CORRY,
Acting Stipendiary Magistrate,

Christianburg,
18th August, 1913.

SALE OF SEIZURE.

CANCELLATION OF NOTICE.

POMEROON JUDICIAL DISTRICT.

NOTICE is hereby given that the balata advertised for sale at the Department of Lands and Mines, Georgetown, on the 25th August, 1913, having been claimed in terms of law, is withdrawn from sale pending hearing of a claim made to same.

W. E. ROTH,
Stipendiary Magistrate.

Marlborough,
16th August, 1913.

NOTICE.

MEDICAL DEPARTMENT.

IN accordance with Ordinance No. 4 of 1893, there will be exposed for sale by auction at the Public Hospital, Georgetown, at 12, noon on the 13th September, 1913, the following :—

1 pair ear-rings.
2 Bracelets.

E. D. ROWLAND,
Acting Surgeon General.

Surgeon General's Office,
Georgetown, Demerara,
August 22nd, 1913.

SUMMARY OF REPORTS OF ESTATES' HOSPITAL FOR THE WEEK ENDING SATURDAY, 19TH JULY, 1913.

	In-Patients.			Out-Patients.		
	M.	F.	T.	M.	F.	T.
Remaining from last week	512	215	727	113	73	186
Admitted during Week...	405	195	600	129	64	193
Discharged during week...	384	178	562	112	70	182
Died during week ...	7	5	12	...	...	...
Remaining at end of week	526	227	753	130	67	197
Increase	14	12	26	17	...	11
Decrease	...	...	...	...	6	...

E. D. ROWLAND,
Acting Surgeon General.

NOTICE.

MEDICAL DEPARTMENT.

RETURN OF PROPERTY OF PATIENTS DYING INTESTATE IN A PUBLIC INSTITUTION, AS PROVIDED FOR BY SECTION 3 OF ORDINANCE NO. 4 OF 1893.

Public Hospital, New Amsterdam, 2nd August, 1913.

Name.	Residence.	Died.	Amount.	
R. Fairbain ...	Hermitage ...	10.6.13.	$1 27*	* Includes 90 cents for sale of 2 metal bangles and 1 finger ring.

(Sgd.) J. H. CONYERS, Resident Surgeon,
Officer in Charge.

Digitized by Google

Customs Notices.

LIST of "Unentered Goods" removed to the "Want of Entry Warehouse," under the authority of section 63 of the Customs Ordinance No. 7 of 1884, and not cleared therefrom during the week ended 16th August, 1913.

Ship's Rotation.	Importing Vessel.	Marks.	Nos.	Number and Description of Packages and Description of Goods.	Consignee.	Receiving Store at which discharged.
270	Kolga ..	SD F J	1/2	2 brls. Castor Oil ...	J. D. S. Dalgleish.	Sandbach, Parker & Co.
,,	,, ...	B & Co.	N/N	1 case Diaries ...	Holder of P. Receipt.	,,
,,	,, ...	W. M.	N/N	1 box Stationery ...	W. McFarlane	,,
274	Oruro ...	Add	N/N	1 case Printed Matter...	J. D. S. Dalgleish & Co.	,,
,,	,, ...	,,	,,	1 case Wood Boxes ...	J. D. S. Dalgleish & Co.	,,
275	Salybia ...	L C A G 2s2 R H & S Ltd. R W	19	1 case Perfumery ...	...	La Penitence.
,,	,, ...	H C	695	1 case Furniture ...	Order ...	,,
,,	,, ...	,,	696	1 case Glass ...	,, ...	,,
,,	,, ...	,,	697/698	2 cases Stationery ...	,, ...	,,
,,	,, ...	R C.T W	714	1 case Piano ...	,, ...	,,
282	Curaçao ...	H M C C	4,221	1 case Cycles ...	A. Russell ...	Thom & Cameron.
,,	Guiana ...	S W	1/5	5 cases Oleo ...	Order ...	,,
,,	,, ...	J. D. S. D.	3827 3832	6 cases Medicine ...	J. D. S. Dalgleish.	
,,	,, ...	Jasmins & Gomes	N/N	1 case Picture ...	Order ...	,,
273	P. William I ...	M C	62	10 bags Stearine ...	,, ...	Garnett's.
,,	,, ...	H. A. H. J P S	1/2 5	25 cases Cheese ...	,, ...	,,
,,	,, ...	S	N/N	1 brl. Potatoes ...	New Col. Coy.	,,
,,	,, ...	22	,,	1 ,, ,, ...	,, ...	,,
,,	,, ...	L. P.	,,	1 bag Oats ...	,, ...	,,
,,	,, ...	T & C	,,	1 bale Paper ...	,, ...	,,
280	Nic eri ...	Add.	1/2	2 crates Merchandise ...	C. P. Gaskin ...	,,
,,	,, ...	,,	1871 1872	2 cases Druggists' Goods	J. D. S. Dalgleish.	,,
,,	,, ...	,,	1786 1790	5 ,, ,, ...	,, ...	,,
,,	,, ...	,,	N/N	1 case Merchandise ...	H. L Colthurst	,,

Custom House,
Georgetown, Demerara,
18th August, 1913.

J. M. REID,
Comptroller of Customs.

Digitized by Google

INTENDED SALE OF GOODS FOR WANT OF ENTRY.

NOTICE is hereby given, in terms of Section 63 of Ordinance 7 of 1884, that the goods contained in the packages hereinafter described, will, on account of Want of Entry, be sold at Public Auction at the Colonial Bonded Warehouse, Georgetown, at 12 o'clock, noon, on Tuesday, the 16th day of September, 1913.

Date removed to Warehouse.	Consignees' Name.	Marks & Numbers on Packages.	Description of Packages and of Contents.	Names of Importing Vessels.
11. 11. 1912 ...	W. G. Harry & Co. ...	G W W Co.,	1 Parcel, 1 Watch ...	Berbice
8. 1. 1913 ...	B.G. Bank ...	577 S.D.& Co 7124 7126	3 Packages Toys ...	Do.
16. 1. 1913 ...	S. Davson & Co., Ltd ...	MB J S 5/6	2 casks Oil ...	Crown of Leon
2. 1. 1913 ...	G. Bettencourt & Co., Ltd.	G. Bettencourt & Co., Ltd.	1 parcel Dry Goods ...	Parika
29. 1. 1913 ...	R. C. Small ...	A N S 17/21	5 cases Butter ...	St. Croix.
29. 1. 1913 ...	Guiana Match Factory...	Guiana Match Factory	1 box Comestibles ...	Do.
11. 2. 1913 ...	Strong & Driver ...	S & D 56	1 case Organ, etc. ...	Dee
11. 2. 1913 ...	Order ...	A R G 92/93	2 packages Glassware ...	Pr. Willem IV.
12. 2. 1913 ...	John F. Lewis ...	A M X K S	1 box Vaporizer ...	Korona.
18. 2. 1913 ...	M. Arpo	SVP 790	1 case Books ...	Caroni.
28. 2. 1913 ...	Order	A. B. Profitt	1 pkg. Fruit Evaporator Furnace.	Guiana.
12. 3. 1913 ...	Order	H B	1 bag Gram ...	Sargasso.
12. 3. 1913 ...	Johnson's Drug Store...	B & Co Ltd	1 case Artificial Limb ...	Statia.
12. 3. 1913 ...	(Overlanded) ...	J. H. 1/2	2 Drums	Imataka.
28. 2. 1913 ...	The New Colonial Company, Limited.	P. S. 1165	1 box Whisky Samples..	Balantia.
25. 3. 1913 ...	Order	C. E. C. 451	1 case Samples ...	St. Thomas.
28. 3. 1913 ...	Unknown	L. W.	1 Trunk	Oruro.

Custom House, Georgetown,
7th August, 1913.

J. M. REID,
Comptroller of Customs.

INTENDED SALE OF GOODS FOR WANT OF RE-WAREHOUSING.

NOTICE is hereby given, in terms of Section 83 of Ordinance 7 of 1884, as amended by Section 9 of Ordinance 14 of 1911, that the goods contained in the packages hereinafter described, will on account of Want of Re-Warehousing be sold at Public Auction at the Colonial Bonded Warehouse, Georgetown, at 12 o'clock, noon, on Tuesday, the 16th day of September, 1913.

Date of Warehousing	Consignees' Names.	Marks on Packages.	Description of Goods.	Names of Importing Vessels.
21. 4. 11.	Alex Gonsalves ...	NVH 786/787	1½ cases Whisky ...	Crown of Cordova.
26. 6. 11.	Ho-a-Hing ...	S. C. C.	3 cases Oleo. ...	Parika.

Custom House, Georgetown,
7th August, 1913.

J. M. REID,
Comptroller of Customs.

Digitized by Google

BRITISH GUIANA.

DEPARTMENT OF LANDS AND MINES,

Georgetown, Demerara,
3rd July, 1913.

RETURN of Grants, Licences, etc., issued, renewed, transferred or cancelled during the month of June, 1913.

FRANK FOWLER,
Commissioner of Lands and Mines.

No.	NAME.	LOCALITY.	AREA.	DATE.
		GRANTS.		
		DEMERARA.		
5448	Suraj-bali, M., No. 47,847, ex "Avoca," 1890.	Right bank Mahaicony creek, commencing at a paal about 42 roods above First Savannah Creek, and 5 roods above Grant No. 3,620.	25	19.6.13.
5449	Ramiyad, M., No. 94,821, ex "Moy," 1902.	Right bank Mahaicony creek, commencing at a paal denoting the north-eastern boundary of Grant No. 4,025.	15	,,
5450	Modun, M., B R., No. 452 of 1871.	Right bank Mahaicony creek, commencing at a paal about 9.2 roods above Congo-Buckleyow creek, and 25 roods below a tract of 25 acres surveyed for Ramlochun.	25	,,
5451	Kallu, M., No. 89,974, ex "Rhone," 1901.	Right bank Mahaicony creek, commencing at a paal about 242 roods above First Savanah creek, next above Grant No. 5,391.	25	,,
5452	Ramadhin, M., No. 97,785, ex "Elbe," 1904.	Right bank Mahaicony creek, commencing at a paal about 267 roods above First Savannah creek, next above Grant No. 6.451.	25	,,
5453	Abdul Rohman, M. No 80,078, ex "Forth," 1899	Left bank Mahaicony creek, commencing at a paal about 200 roods above Water Dog creek, on the lower side-line of Grant No. 5,401.	25	,,
5454	Pach Mookhi, M., No. 94,773, ex "Moy," 1902.	Right bank Mahaicony creek, commencing at a paal about 317 roods above First Savannah creek, next to and above a tract of 25 acres surveyed for Ram Nihor.	25	,,
5455	Durga, M., No. 53,644, ex "Foyle," 1892.	Right bank Mahaicony creek, commencing at a paal about 342 roods above First Savannah creek, next to and above Grant No. 5,454.	25	,,
5456	Tigwa, M., No. 78,184, ex "Brenda," 1898.	Right bank Mahaicony creek, commencing at a paal about 367 roods above First Savannah creek, next to and above Grant No. 5,455.	25	,,
5457	Bhagnathia, F., No. 55,385, ex "Jura," 1892.	Right bank Mahaicony creek, commencing at a paal at the junction of the back boundary of Grant No. 4,025 and the southern side-line of Grant No. 5,449	15	,,
5458	Purboo, M., No. 15,637, ex "Silhet," R. of D.	Right bank Mahaicony creek, commencing at a paal on the back boundary of Grant No. 2,211, at its junction with the northern side-line of Grant No. 4,313.	20	,,
5459	Nathumaraj, M., No. 23,838, ex "Bann," 1885.	Right bank Mahaica creek, commencing at a paal at the north-eastern boundary of Grant No. 4,110.	25	,,
5460	M. Mendonca (Free Grant.)	Right bank Mahaica creek, commencing at a paal about 65 roods below the mouth of Shuman's creek, on the lower side-line of Grant No. 2,364 (now cancelled).	25	,,
		ESSEQUIBO.		
5461	Jas. Murphy ...	East side Fort Island, commencing at a paal about 216 roods above the upper side-line of Grant No. 4,510.	5	19.6.13.
5462	Rampergas, M., C.B., No. 3.3 of 1889.	Lot No. 24, Third Avenue, Bartica, Essequibo river.	·25	,,
5463	L. Marcus	Lot No. 33, Third Avenue, Bartica, Essequibo river.	·25	,,
5464	J. L. Pereira ..	Left bank, Pomeroon river, opposite Jackloo creek, commencing 1 rood above Grant of 5 acres surveyed for Alexandra Johnson.	10	,,
5465	Kali, *alias* Naudlall, M., B.R., No. 685 of 1889.	Left bank Pomeroon river, about 50 roods above a point opposite Jackloo creek, commencing 1 rood above a tract of 10 acres surveyed for Rosaline Gouveia.	25	,
5466	Hose Joseph.	Right bank Barima river, commencing at paal about 81 roods above the Waikuma (or Turtle) creek, and on the upper boundary of Grant No. 4,963.	10	,,
		BERBICE.		
5467	John Alstein ...	Right bank Berbice river, commencing at a paal at the mouth of the Serebekabra creek.	25	19.6.13.

Digitized by Google

HOMESTEADS.

No.	Name.	Locality.	Area.	Date.
		DEMERARA.		
5468	Helena Lopes ...	Left bank Demerara river, commencing at a paal opposite Anthony Falls.	5	19.6.13.
		ESSEQUIBO.		
5469	Eve Austin ...	Left bank Tapakuma creek, Harlypyaka creek, Pomeroon river, commencing at a paal on the upper boundary of Homestead Grant No. 4,943.	5	19.6.13.
5470	P. G. Hart, *nee* Rubeiro	Left bank Pomeroon river, commencing at a paal about 235 roods below the Cozier Canal, on the opposite side, next below Homestead Grant No. 5,034.	5	,,
5471	Ramkalli, M., No. 60,909, ex "Jura" 1893.	Left bank Pomeroon river, commencing at a paal 1 rood above a tract surveyed for Malhu, and about 86 roods above the Wanasurukuru creek, on the opposite bank.	5	,,
5472	Dahu, M., No. 89,000, ex "Fazilka," 1901.	Left bank Pomeroon river, commencing at a paal about 26.5 roods above Waiba creek, and 5 roods above a tract of 2 acres surveyed for a burial ground.	5	,,
5473	Budloo, M., No. 82,585, ex "Moy," 1900	Left bank Pomeroon river, commencing at a paal about 41.5 roods above Waiba creek, and next above Homestead Grant No. 5,472.	5	,,
5474	Kali, M., No. 56,094, ex "Sheila," 1892.	Left bank Pomeroon river, commencing at a paal about 40 roods above a point opposite Wanasurukuru creek, and 1 rood above a tract of 5 acres surveyed for James Allen.	5	,,
5475	F. dos Santos ...	Left bank Pomeroon river, commencing at a paal 83 roods below Waiba creek.	5	,,
		BERBICE.		
5476	Biphia, F. (creole born)	Left bank Courantyne river, being Homestead Lot No. 10.	5	19.6.13.

WOOD-CUTTING LICENCES.

No.	Name.	Locality.	Acres.	Term.	Date.
		ESSEQUIBO.			
A 602	Agnes Marcus ...	Left bank Badawareen creek, right bank Essequibo river. (Previously Licence No. A205.)	114	1 year from 1.4.13.	30.6.13.

PERMISSIONS UNDER CLAUSE 65.

No.	Name.	Locality.	Date of Expiry.	Date of Issue.
		DEMERARA.		
1198	Cyrus Smart (Free Permission).	To occupy 5 acres of Crown land on the right bank Hobado creek, left bank Demerara river, about ½ mile west of the western boundary of Canals Nos. 1 and 2 Polders.	* D.T.N.L.	25.6.13.
		ESSEQUIBO.		
1178	Fred W. Hutson ...	To occupy Lot No. 6 at Tumatumari, right bank Potaro river, for business purposes. (Renewal of Permission No. 312.)	31.3.14.	5.6.13.
1179	do. ...	To occupy 25 x 24 roods of Crown land at 11½ miles Potaro-Konawaruk road, for business purposes. (Renewal of Permission No. 414.)	,,	,,
1180	Ho-a-Shoo, Limited ...	To occupy Lot No.8 at Tumatumari, right bank Potaro river, for business purposes. (Part renewal of Permission No. 447.)	,,	,,
1181	do. ...	To occupy Lot No. 9 at Tumatumari, right bank Potaro river, for business purposes. (Part renewal of Permission No. 447.)	,,	,,
1182	do. ...	To occupy Lot No. 14 at Tumatumari, right bank Potaro river, for business purposes. (Part renewal of Permission No. 431.)	,,	,,

* During the term of his natural life.

Digitized by Google

No.	NAME.	LOCALITY.	DATE OF EXPIRY.	DATE OF ISSUE.
		PERMISSIONS UNDER CLAUSE 65.		
		ESSEQUIBO.		
1183	Ho-a-Shoo, Limited ...	To occupy Lot No. 16 at Tumatumari, right bank Potaro river, for business purposes. (Part renewal of Permission No. 431.)	31.3.14.	5.6.13.
1184	Do. ...	To occupy Lot No. 15 at Tumatumari, right bank Potaro river, for business purposes. (Part renewal of Permission No. 431.)	,,	5.6.13.
1185	Sprostons, Limited ..	To cut scattered cedar trees on the Barima river, extending from the mouth of the Manicura creek to the Dredging Concession paal at Betsy Hill, with a depth inwards on both banks of the river of ½ mile.	,,	7.6.13.
1186	E. B. Leung ...	To occupy 1 acre of Crown land at the waterside on the right bank White creek, left bank Annabisci creek, right bank Kaituma river, opposite a trail leading from White creek to Triumph placers, for business purposes.	,,	,,
1187	Ho-a-Shoo, Limited ...	To occupy 1 acre of Crown land at Rupa creek, left bank Cuyuni river, about 7 miles below Iroma creek, for business purposes.	,,	12.6.13.
1188	Wm. Clarke ..	To occupy 2 acres of Crown land on the eastern side of Great Troolie Island, Essequibo river, commencing at a paal about 1,260 roods from the southern extremity of the island, (Free Permission.)	D.T.N.L.	21.6.13.
1189	Ho-a-Shoo, Limited ...	To occupy Lot No. 4, lower terminus Camaria road, for business purposes.	31.3.14.	,,
1190	Do. ...	To occupy Lot No. 7, lower terminus Camaria road, for business purposes.	,,	,,
1191	Do. ...	To occupy Lot No. 4, upper terminus Camaria road, for business purposes.	,,	,,
1192	Do ..	To occupy Lot No. 5, upper terminus Camaria road, for business purposes.	,,	,,
1193	A. T. da Silva ...	To occupy ½ acre of Crown land at Mara-Mara Landing, Puruni river, for business purposes. (Renewal of Permission No. A6.)	,,	,,
1194	J. H. Muller ...	To occupy ½ acre of Crown land at Barnard's Landing, Puruni river, for business purposes. (Renewal of Permission No. A9.)	,,	,,
1196	Cyril Farnum ...	To occupy ½ acre of Crown land on the left bank Barama river, on the right side of the Imotai-Cokerite trail, about 9 miles from its commencement, and about ½ mile below the tract held under Permission No. 1,155 by Joseph Creeme.	,,	,,
1197	Manoel Vieira ...	To occupy ½ acre of Crown land at Rupar Landing, Cuyuni river, for business purposes. (In lieu of Renewal of Permission No. 1,072, which is hereby cancelled.)	,,	25.6.13.
		BERBICE.		
1195	Matbarally, M., No. 103, ex "Perfurshire," 1874.	To occupy 200 acres of Crown land in rear of the northern half of Plantation Zeelust, west coast, for cattle grazing purposes.	31.3.14.	21.6.13.
		PERMISSIONS UNDER CLAUSE 66.		
44	H. L. Rongeiron ...	To sub-let Balata Collecting Licence No. A1,418, situate on the left bank of the Demerara river, between the Kushikabra and Anabaru creeks, to the Consolidated Rubber and Balata Estates, Limited.	31.3.14.	23.6.13.
45	Do. ...	To sub-let Balata Collecting Licence No. A1,419, situate on the left bank of the Demerara river, between the Yauaraquina and Kushikabra creeks, to the Consolidated Rubber and Balata Estates, Limited.	,,	,,
46	Do. ...	To sub-let Balata Collecting Licence No. A1,420, situate on the left bank of the Demerara river, between the Warabaru and Yauaraquiana creeks, to the Consolidated Rubber and Balata Estates, Limited.	,,	,,
47	Do. ...	To sub-let Balata Collecting Licence No. A1,447, situate on the right bank of the Demerara river, from 5 to 9 miles above Itabura creek, to the Consolidated Rubber and Balata Estates, Limited.	,,	,,
48	Do. ...	To sub-let Balata Collecting Licence No. A1,448, situate on the left bank of the Demerara river, from the southern boundary of Licence No. A1,235, to 4 miles up to the Consolidated Rubber and Balata Estates, Limited.	,,	,,
49	Do. ...	To sub-let Balata Collecting Licence No. A1,449, situate on the left bank of the Demerara river, from 4 to 8 miles above the southern boundary of Licence No. A1,235, to the Consolidated Rubber and Balata Es-Estates, Limited.	,,	,,

Digitized by Google

No.	NAME.	LOCALITY.	DATE.	

PERMISSIONS UNDER CLAUSE 66.

50	A. L. Rongeiron ..	To sub-let Balata Collecting Licence No. A1,450, situate on the left bank of the Demerara river, from 8 miles above the southern boundary of Licence No. A1,235, to a point opposite Canister Falls, to the Consolidated Rubber and Balata Estates, Limited.	31.3.14.	23.6.13.
51	Do. ...	To sub-let Balata Collecting Licence No. A1 451, situate on the left bank of the Demerara river, from Great Falls to 4 miles up, to the Consolidated Rubber and Balata Estates, Limited.	,,	,,
52	Do. ...	To sub-let Balata Collecting Licence No. A1,452, situate on the left bank of the Demerara river, from 4 miles above Great Falls to Maparu creek, to the Consolidated Rubber and Balata Estates, Limited,	,,	,,
53	Do. ...	To sub-let Balata Collecting Licence No. A1,453, situate on the left bank of the Demerara river, from Maparu creek to Anamapir creek, to the Consolidated Rubber and Balata Estates, Limited.	,,	,,
54	Do. ...	To sub-let Balata Collecting Licence No. A1,454, situate on the left bank of the Demerara river, from Anamapir creek to the northern boundary of Licence No. A1,237, to the Consolidated Rubber and Balata Estates, Limited	,,	,,
55	Do. ...	To sub-let Balata Collecting Licence No. A1,561, situate right bank of the Demerara river, from Licence No. A1,245, to 4 miles above, to the Consolidated Rubber and Balata Estates, Limited.	,,	,,
56	Do. ...	To sub-let Balata Collecting Licence No. A,1562, situate on the right bank of the Demerara river, from Itaribaru creek to Hendebaru creek, to the Consolidated Rubber and Balata Estates, Limited.	,,	,,
57	Do. ...	To sub-let Balata Collecting Licence No. A1,563, situate on the right bank of the Demerara river, from Kumeariparu creek to Itaribaru creek, to the Consolidated Rubber and Balata Estates, Limited.	,,	,,
58	Do. ...	To sub-let Balata Collecting Licence No. A1,570, situate on the left bank of the Demerara river, between Kumaparu and Maburu creeks, to the Consolidated Rubber and Balata Estates, Limited.	,,	,,
59	Do. ...	To sub-let Balata Collecting Licence No. A1,627, situate on the left bank of the Demerara river, between the Kumaparu and Anabaru creeks, to the Consolidated Rubber and Balata Estates, Limited.	,,	,,
60	Do. ...	To sub-let Balata Collecting Licence No. A1,763, situate on the right bank of the Demerara river, from Mekropai Hill to a point 4 miles north of the Orurukabra creek, to the Consolidated Rubber and Balata Estates, Limited.	,,	,,
61	Do. ...	To sub-let Balata Collecting Licence No. A1,764, situate on the right bank of the Demerara river, from Ororucabra creek to a point 4 miles north, to the Consolidated Rubber and Balata Estates, Limited.	,,	,,

PERMISSIONS UNDER CLAUSE 67 (1).

TO CONSTRUCT AND USE A TIMBER PATH.

DEMERARA.

214	V. Rodriques ...	Right bank Hauraruni creek, right bank Demerara river, extending from his Licence No. A371, to his depot passing through the expired Licence No. A479.	3.6.14.	4.6.13.
215	David Fiedtkow ...	Left bank Haianari creek, left bank Demerara river, extending from his Licence to his depot, situate about 6 miles up on the left bank of the Haianari creek. Licence No. A584.	24 6.14.	25.6.13.
216	Ed Newton ...	Left bank Warabaru creek, left bank Demerara river, extending from his Licence No. A273 to his depot on the Warabaru creek.	29.6.14.	30.6.13.

PERMISSIONS UNDER CLAUSE 67 (2).

TO OCCUPY CROWN LAND FOR DEPOT.

244	V. Rodriques ...	To occupy a tract of Crown land not exceeding 5 acres, situate near the south-western boundary of Wood-cutting Licence No. A178, right bank Hauraruni creek, right bank Demerara river, in connection with Licence No. A178,	9.6.14.	10.6.13.

Digitized by Google

No.	NAME.	LOCALITY.	DATE OF EXPIRY.	DATE OF ISSUE.

PERMISSIONS UNDER CLAUSE 67 (2).

TO OCCUPY CROWN LAND FOR DEPOT.

245 V. Rodriques	...To occupy a tract of Crown land not exceeding 5 acres situate on the tract formerly held by him under Woodcutting Licence No. A479, on the right bank Hauraruni creek, right bank Demerara river, in connection with Woodcutting Licence No. A178.	11.6.14.	12.6.13.
246 D. Fiedtkow	...To occupy a tract of Crown land not exceeding 5 acres situate on the leftt bank Haianari creek, left bank Demerara river, about 6 miles up the creek, in connection with Woodcutting Licence No. A584.	24.6.14.	25.6.13.
247 Ed. Newton	...To occupy a tract of Crown land not exceeding 5 acres situate on the left bank Warabaru creek, left bank Demerara river, about 3 miles up the creek, in connection with Woodcutting Licence No. A273.	29.6.14.	30.6.13.

CATTLE-GRAZING PERMISSIONS.

RUPUNUNI SAVANNAHS.

9 R. T. Dennis	...To occupy a tract of Crown land on the right bank of Rupununi river, at the southern boundary of the tract of 50 square miles inspected for J. Ogilvie, containing 30,435 acres.	31.3.14.	25.6.13.

No.	NAME.	LOCALITY.	ACRES.	TERM.	DATE

RENEWALS.

WOOD-CUTTING LICENCES.

DEMERARA.

A 298 M. P. Camacho	...Right bank Elizabeth creek, right bank Demerara river.	765	1 year to 31.3.14	10.6.13.
A 241 I. D'Camara	...Left bank Waracabra creek, left bank Pokerero creek, Kamuni creek, left bank Demerara river.	177	,,	,,
A 357 M. P. Camacho	...Right bank Elizabeth creek, right bank Demerara river.	1030	,,	,,
A 211 M. Gonsalves	...Right bank Turu creek, Bywarrie creek, Hyama creek, left bank Demerara river.	440	,,	12.6.13.
A 242 J. Christopher	..Left bank Little Palmenda creek, left bank Palmenda creek, right bank Urukuya creek, left bank Demerara river.	138	,,	,,
A 245 S. A. Jervis	...Right bank Haimaruni creek, right bank Demerara river.	315	,,	,,
A 199 Ed. Daniel	...Left bank Maberi creek, left bank Waratilla creek, Kamuni creek, left bank Demerara river.	357	,,	,,
A 212 Jane Richards	...Right bank Madewini creek, right bank Demerara river.	97.5	,,	20.6.13.
A 236 F. J. Mayers	...Left bank Pokerero creek, Kamuni creek, left bank Demerara river.	490	,,	,,
A 255 Jos. Mensa	...Left bank Hauraruni creek, right bank Demerara river.	300	,,	,,
A 232 E. Jennings	...Right bank Madewini creek, right bank Demerara river.	93	,,	21.6.13.
A 451 Ramhurruck	..Left bank Mahaicony creek.	56	1 year to 7.6.14.	,,

ESSEQUIBO.

A 335 C. P. Ashurst	...Left bank Tiger creek, left bank Essequibo river.	402	1 year to 31.3.14.	10.6.13.
A 556 M. Bugle & Co.	..Unabaruka creek, left bank Supenaam creek, left bank Essequibo river.	1465	1 year to 1.9.13.	12.6.13.
A 354 F. Jacobs	...Right bank White creek, left bank Black creek, right bank Groete creek, left bank Essequibo river.	233	1 year to 31.12.13.	,,
A 595 Evan Wong	...Left bank Bonasika creek, right bank Essequibo river.	70	1 year to 28.4.14.	20.6.13.

Digitized by Google

No.	Name.	Locality.	Acres.	Term.	Date.

RENEWALS.

WOOD-CUTTING LICENCES.

ESSEQUIBO.

A 480	Sprostons, Limited	...	Either side of the Anarika line Essequibo river ...	2000	1 year to 23.5.14.	21.6.13.
A 263	Do.	...	Left bank Anarika creek, right bank Essequibo river...	430	1 year to 31.3.14.	28.6.13.
A 262	Do.	..	Left bank Anarika creek, right bank Essequibo river...	350	,,	,,

BERBICE.

A 458	J. E. Perot & Co., Ltd.		Left bank Berbice river. ...	775	1 year to 25.1.14.	10.6.13.
A 491	Do.	...	Right bank Ituni creek, left bank Berbice river ..	129	1 year to 8.5.14.	12.6.13.
A 490	Do.	...	Left bank Ituni creek, left bank Berbice river ...	225	,,	20.6.13.

No.	Name.	Locality.	Term.	Date.

PERMISSIONS UNDER CLAUSE 65

DEMERARA.

786	J. W. Jeffrey	...	To occupy 55 square roods on the right bank Boerasirie creek, 2.6 roods from the 14th mile stone.	1 year to 31.3.14.	10.6.13.
847	Do.	...	To occupy 30 square roods on the left bank Boerasirie creek, north of and adjoining the public road.	,,	,,

ESSEQUIBO.

1155	Jos. Creeme	..	To occupy 2 acres on the left side of the Kokerite trail, Barama river, about 9 miles from Kokerite Landing.	1 year to 31.3.14.	5.6.13.
1138	M. Malouf	...	To occupy 1 acre on the left bank Kaburi creek, right bank Mazaruni river.	,,	7.6.13.
1105	M. R. Ferreira	...	To occupy ½ acre on the left bank Mazaruni river, 2 miles south of the Kartabu-Puruni road, 20 miles from the mouth of the Takatu creek.	,,	12.6.13.
1119	T. de Castro	...	To occupy Lot No. 3 at Tumatumari, right bank Potaro river.	,,	,,
420	M. A. French	..	To occupy a tract of Crown land on the Barima-Barama road, 2 miles from Arakaka.	,,	,,
698	Do.		To occupy a tract of Crown land on the left bank Arakaka creek, 4½ miles from Arakaka along the Barima-Barama road.	,,	,,
1064	Do.	...	To cut scattered crabwood and cedar trees on both banks on the Barima river, between the Whanna and Manikuru creeks.	,,	,,
1065	Do.	..	To cut scattered crabwood and cedar trees on both banks of the Kaituma river, from Seabi creek to the Falls.	,,	,,
1071	G. E. W. Chan	...	To occupy 1 acre on Rupa creek, left bank Cuyuni river.	,,	,,
1103	Alex. Thomas	...	To occupy ½ acre at Pigeon Island Landing, Cuyuni river.	,,	21.6.13.
701	J. Van de Cruse	...	To occupy 5 acres on the right side Potaro-Konawaruk road, at the 7½ mile paal.	,,	,,
978	Ada Saul	..	To occupy Lot No. 1 at Tumatumari, right bank Potaro river.	,,	,,
1040	C. Vieira	...	To occupy Lot No. 4 at Tumatumari right bank Potaro river.	,,	,,
1041	Do.	...	To occupy Lot No. 5 at Tumatumari, right bank Potaro river.	,,	,,
1045	Do	..	To occupy 1 acre at Mowassie Landing, left bank Essequibo river.	,,	,,
1116	Cyril Farnum	...	To occupy ½ acre, Grandison's Landing, Iana, Barama river.	,,	,,

BERBICE.

1034	Sadho	...	To occupy 18 acres in rear of Plantation Mon Choisi, West Coast.	1 year from 31.3.14.	9.6.13.

Digitized by Google

No.	NAME.	LOCALITY.	TERM.	DATE.

PERMISSIONS UNDER CLAUSE 66.

BERBICE.

38	Proprietors Plantation Liverpool.	To sub-let 100 acres, part of Licence of Occupancy No. A90, for 352.75 acres in rear of Plantation Liverpool, Courantyne Coast, to T. Budhoo and T. D'Harry.	1 year to 31.3.14.	5.6.13.
39	Proprietors Plantation Lancaster	To sub-let 100 acres, part of Licence of Occupancy No. A103, for 343.72 acres in rear of Plantation Lancaster, Courantyne Coast, to T. Boodhoo and T. D'Harry.	,,	,,
37	Proprietors Plantation Manchester.	To sub-let 100 acres, part of Licence of Occupancy No. A87, for 359.25 acres in rear of Plantation Manchester, Courantyne Coast, to T. Budhoo and T. D'Harry.	,,	30.6.13.

PERMISSIONS UNDER CLAUSE 67 (1).

TO CONSTRUCT AND USE A TIMBER PATH.

DEMERARA.

204	C. A. Spencer ...	Right bank Big Wineperu creek, left bank Demerara river, in connection with Woodcutting Licence No. A591.	1 year to 15.2.14.	10.6.13.

No.	NAME.	LOCALITY.	ACRES.	DATE.

CANCELLATIONS.

GRANTS.

3310	J. George ...	Right bank Abary creek, about 5 miles below the Adabu creek	100	20.6.13.
3369	Bissoon, M.. No. 208, C.B.	Right bank Abary creek, about 5 miles below the Adabu creek.	25	,,
3374	Estate of Balkissoon, decd., No. 209, C.B.	Right bank Abary creek, about 5 miles below the Adabu creek.	25	,,

No.	NAME.	LOCALITY.	DATE.

BALATA LICENCES.

ESSEQUIBO.

A 1492	Samuel Franco ...	Right bank Nembaru river, right bank Mazaruni river, from 12½ to 18 miles from the mouth of the Nembaru river.	10.6.13.
A 1493	Do. ..	Right bank Mazaruni river, 18 to 23 miles east of the mouth of the Nembaru river.	,,
A 1494	Do. ...	Right bank Mazaruni river, 18 to 23 miles east of the mouth of the Nembaru river.	,,
A 1495	Do. ...	Right bank Nembaru river, right bank Mazaruni river, from 12½ to 18 miles from the mouth of the Nembaru river.	,,
A 1551	Do. ...	Right bank Mazaruni river, from 22 to 34 miles east of the mouth of the Nembaru river.	,,
A 1552	Do. ...	Left bank Mazaruni river, 34 to 38 miles east of the mouth of the Nembaru river.	,,
A 1553	Do. ...	Left bank Mazaruni river, 30 to 34 miles east of the mouth of the Nembaru river.	,,
A 1554	Do. ...	Right bank Mazaruni river, 22 to 26 miles east of the mouth of the Nembaru river.	,,
A 1555	Do. ...	Right bank Mazaruni river, 26 to 30 miles east of the mouth of the Nembaru river.	,,
A 1556	Do. ...	Right bank Mazaruni river, 30 to 34 miles east of the mouth of the Nembaru river.	,,
A 1656	C. G. Parnell ...	Right bank Mazaruni river, from Semang creek to 4 miles east.	26.6.13.
A 1657	Do. ...	Right bank Mazaruni river, 16 miles east of Semang creek to Turesi Falls.	,,
A 1658	Do. ...	Right bank Mazaruni river, from 12 to 16 miles east of Semang creek.	,,
A 1659	Do. ...	Right bank Mazaruni river, from 8 to 12 miles east of Semang creek.	,,
A 1660	Do. .	Right bank Mazaruni river, from 4 to 8 miles east of Semang creek.	,,
A 1661	Do. ...	Right bank Mazaruni river, from 8 miles east of Turesi Falls to Little Itaki rapids.	,,
A 1662	Do.	Right bank Mazaruni river, from 4 to 8 miles east of Turesi Falls.	,,
A 1663	Do. .	Right bank Mazaruni river, from Turesi Falls to 4 miles east.	,,
A 1664	Do. ...	Right bank Mazaruni river, from 12 miles east of Katoparo river to Semang creek.	,,
A 1665	Do. ...	Right bank Mazaruni river, from 8 to 12 miles east of Katoparo river.	,,
A 1666	Do. ...	Right bank Mazaruni river, from 4 to 8 miles east of Kataparo river.	,,
A 1667	Do. ...	Right bank Mazaruni river, from Katoparo river to 4 miles east.	,,

Digitized by Google

LIST of Tablets issued to Claim-holders during the months of June and July, 1913.

FRANK FOWLER,
Commissioner of Lands and Mines.

Department of Lands and Mines.
21st August, 1913.

Date of Issue, 1913.	No. of Tablet.	Corresponding No. of Claim Licence.	Mining District.	Name of Claim Holder.
June 2	3570	B 2394	4	S. A. Smith.
,, ,,	3571	B 2395	4	do.
,, ,,	3572	B 2396	4	do.
,, ,,	3573	B 2397	4	do.
,, 5	3574	B 2355	2	J. A. Murray.
,, 9	3575	B 2375	3	Vanderhyden and Tulloch.
,, 10	3576	B 2293	3	D. H. Harrison.
,, ,,	3577	B 2294	3	do.
,, ,,	3578	B 2374	3	A. S. Roberts.
,, 30	3579	B 2356	4	M. A. Goring.
,, ,,	3580	B 2357	4	do.
,, ,,	3581	B 2358	4	do.
,, ,,	3582	B 2359	4	do.
,, ,,	3583	B 2378	4	M. Reis.
,, ,,	3584	B 2392	4	do.
,, ,,	3585	B 2370	4	do.
,, ,,	3586	B 2369	4	do.
July 8	3587	B 2418	4	do.
,, ,,	3588	B 2419	4	do.
,, ,,	3589	B 2420	4	do.
,, ,,	3590	B 2421	4	do.
,, ,,	3591	B 2422	4	do.
,, ,,	3592	B 2423	4	do.
,, ,,	3593	B 2424	4	do.
,, ,,	3594	B 2425	4	do.
,, ,,	3595	B 2426	4	do.
,, ,,	3596	B 2427	4	do.
,, 19	3597	B 2367	5	W. Clarke and J. Mentore.
,, 21	3598	B 2457	5	Solomon Jervis.
,, ,,	3599	B 2458	5	do.
,, ,,	3600	B 2459	5	do.
,, 26	3601	B 2428	3	E. A. Sampson & David Ashby.
,, 29	3602	B 2437	4	Louisa Jacobs.

APPLICATIONS FOR LICENCES

DEPARTMENT OF LANDS & MINES,
GEORGETOWN, DEMERARA,

[2.] 16th August, 1913

IN accordance with Clause 11 of the Mining Regulations, 1905:

Notice is hereby given that the following applications for Claim Licences have been lodged with the Commissioner at the Office of the Department of Lands and Mines:—

TO MINE FOR GOLD.

DISTRICT No. 3.

BY WM. PARKINSON & GEO. FERNANDES.

1,500 x 500 feet of Crown land, Breakfast Creek, Left Bank, Kaburi, Right Bank, Mazaruni River.
Distance of claim to river or creek landing—About 2 miles from Kaburi Creek.
Nearest claim holder—Nil.

TO SEARCH FOR PRECIOUS STONES.

BY FITZ WALCOTT.

1,500 x 800 feet of Crown land, Charity Creek, Left Bank, Issenero Creek, Left Bank, Mazaruni River.
Distance of claim from river or creek landing—4 miles.
Nearest claim holder—Nil.
1,500 x 800 feet of Crown land, Liberty Creek, Tributary Charity Creek, Left Bank, Issenero Creek, Left Bank, Mazaruni River.
Distance of claim to river or creek landing—5½ miles.
Nearest claim holder—Carter & Williams.

DISTRICT NO. 4.

TO MINE FOR GOLD.

BY DAVID HALL & GEORGE WINCHESTER.

1,500 x 800 feet of Crown land, Perseverance Creek, Left Bank, Tributary to Blackwater Creek, Tributary Aranka, Left Bank, Cuyuni River.
Distance of claim to river or creek landing—15 miles.
Nearest claim holder—A. Rodney.

BY ALFRED GRIFFITH, J. J. FERDINAND AND CHAN-A-SING.

1,500 x 800 feet of Crown land, Crab Creek, Left Bank, Tributary to Lady Walter, Left Bank, Cuyuni River.
Distance of claim to river or creek landing—15 miles
Nearest claim holder—A. Rodney.

DISTRICT NO. 5.

BY WM. PHANG.

1,500 x 800 feet of Crown land, Arakaka Creek, Barima River.
Distance of claim to river or creek landing—About one mile from Barima River.
Nearest claim holder—Sproftons Ltd.

BY JAMES CAMPBELL RUSSELL.

1,500 x 800 feet of Crown land, Crab Creek, Tributary Marudi Creek, Left Bank, Barima River.
Distance of claim from river or creek landing—18 miles.
Nearest claim holder—Wm. Phang.

BY JAMES ADOLPHUS BOWEN.

1,500 x 800 feet of Crown land, Perseverance Hill, Left Bank, Sand Creek, Right Bank, Ianna Creek, Right Bank, Barama River.
Distance of claim to river or creek landing—About 3 miles.
Nearest claim holder—W. H. Carter & Jos. Morris.

BY JOHN WONG & JOS. ALLEN.

1,500 x 800 feet of Crown land, Right Bank, Snake Creek, Right Bank, Triumph Creek, Left Bank, White Creek, Left Bank, Anabisci Creek, Right Bank, Kaituma, Left Bank, Barima River.
Distance of claim to river or creek landing—4 miles.
Nearest claim holder—B. Y. Small.
1,500 x 800 feet of Crown land Reliable Creek, Right Bank, Triumph Creek, Left Bank, White Creek, Left Bank, Anabisci Creek, Right Bank, Kaituma, Left Bank, Barima River.
Distance of claim to river or creek landing—4 miles.
Nearest claim holder—B. Y. Small.
1,500 x 800 feet of Crown land, Labba Creek, Right Bank, Triumph Creek, Left Bank, White Creek, Left Bank, Anabisci Creek, Right Bank, Kaituma, Left Bank, Barima River.
Distance of claim to river or creek landing—4 miles.
Nearest claim holder—B. Y. Small.

All persons having any right, title and interest in and to the abovementioned tracts of Crown Land, and who may have just grounds to oppose the granting thereof, are hereby required to do so in due form at the Office of the Department of Lands and Mines, in the City of Georgetown, within the time specified by the Regulations, setting forth his, her, or their reasons of opposition in writing, duly signed.

FRANK FOWLER,
Commissioner of Lands and Mines.

CLAIMS DECLARED ABANDONED.

[2.] 16th August, 1913.

NOTICE is hereby given in accordance with Section 14 (6) of the Mining Regulations, 1905, that the undermentioned Claims for which the Claim Licence Fees have not been paid, are declared abandoned.

FRANK FOWLER,
Commissioner of Lands and Mines.

DISTRICT No. 5.

BY CYRIL FARNUM.

1,500 x 800 feet of Crown land, Stone Creek Hill, Right Bank, Iana Creek, Right Bank, Barama River.
Distance of claim to river or creek landing—6 miles.
Nearest claim holder—T. A. Charles.
1,500 x 800 feet of Crown land, Strip Hill, Right Bank, Iana Creek, Right Bank, Barama River.
Distance of claim to river or creek landing—About 6 miles.
Nearest claim holder—T. A. Charles.
1,500 x 800 feet of Crown land, Maroon Hill, Right Bank, Iana Creek, Right Bank, Barama River.
Distance of claim to river or creek landing—About 6½ miles.
Nearest claim holder—C. Farnum.

MINING CONCESSION CANCELLED.

[2.] 16th August, 1913.

REFERRING to Government Notice dated 6th May, 1911, notice is hereby

Digitized by Google

given for general information that the undermentioned Mining Concession has been cancelled.

FRANK FOWLER,
Commissioner of Lands and Mines.

DISTRICT No. 4.

Mining Concession No. 117, issued on 9th January, 1912, to Ho-a-Shoo, Ltd., to occupy for a term of three years a tract of 500 acres of Crown land situate on the Right Bank of the Wenamu River, Cuyuni River.

WITHDRAWAL OF ABANDONMENT OF CLAIM LICENCE.

NOTICE is hereby given that the advertisement of the abandonment of the following Application for Claim Licence is hereby cancelled and withdrawn, having been inserted in error:—

DISTRICT NO. 4.

BY JOSEPHUS HEADLEY.

1,500 x 800 feet of Crown land, Sir Walter Creek, Aranka Creek, Left Bank, Cuyuni River.
Distance of claim to river or creek landing—About 8 miles.
Nearest claim holder—C. Hunter.
Claim Licence No. B 2,495 has now been issued therefor.

FRANK FOWLER,
Commissioner of Lands and Mines.

APPLICATIONS FOR LICENCES.

DEPARTMENT OF LANDS & MINES

GEORGETOWN, DEMERARA.

[3.] 9th August, 1913

IN accordance with Clause 11 of the Mining Regulations, 1905:

Notice is hereby given that the following applications for Claim Licences have been lodged with the Commissioner at the Office of the Department of Lands and Mines:—

DISTRICT NO. 2.

TO MINE FOR GOLD.

BY PETER JASRAD & DAVID PHILANDER

1,500 x 800 feet of Crown land, Gihon Hill, Left Bank, White Creek, Left Bank, Konawarook
Distance of claim to river or creek landing—About 4 miles.
Nearest claim holder—R. N. Pollard.

BY JOSEPH VAN DE CRUSE & JOHANNA GRAHAM.

1,500 x 800 feet of Crown land, Last Bell Hill, Right Bank, Hand Rail Creek, Right Bank, Potaro.
Distance of claim to river or creek landing—15½ miles from Tumatumari.
Nearest claim holder—Levi Bacchus.

DISTRICT NO. 3.

BY EDWIN CHEONG.

1,500 x 800 feet of Crown land, Easter Hill and Creek, Appew Creek, Right Bank, Puruni River.
Distance of claim to river or creek landing—13 miles.
Nearest claim holder—J. E. Clementson.
1,500 x 800 feet of Crown land, Snake Creek, Turtle Creek, Left Bank, Enadru, Left Bank, Mazaruni.
Distance of claim to river or creek landing—9 miles.
Nearest claim holder—J. E. Clementson.

DISTRICT NO. 4.

BY MABEL MURRELL.

1,500 x 800 feet of Crown land, Mabel Hill, Mabel Creek, Left Bank, Aranka, Cuyuni.
Distance of claim to river or creek landing—About 8 miles.
Nearest claim holder—Joseph Headley.

BY PHILLIP HAYNES.

1,500 x 800 feet of Crown land, Astute Creek, Right Bank, Lady Egerton Creek, Left Bank, Cuyuni.
Distance of claim to river or creek landing—About 15 miles.
Nearest claim holder—Louisa Jacobs.

BY JOSEPHUS HEADLEY.

1,500 x 900 feet of Crown land, Mosquito Hill, Left Bank, Poais Creek, Tributary to Trial Creek, Cuyuni River.
Distance of claim to river or creek landing—About 10 miles from River Landing.
Nearest claim holder—James Rock.

BY MANOEL AUGUSTUS PERREIRA & ANGELINE FERREIRA.

1,500 x 800 feet of Crown land, Last Chance Hill, Tributary Aremu, Right Bank, Aremu, Right Bank, Cuyuni River.
Distance of claim to river or creek landing—20 miles.
Nearest claim holder—T. B. Archer.

DISTRICT NO. 5.

BY J. W. BARRINGTON & TITUS GULLIVER.

1,500 x 800 feet of Crown land, Sunbird Creek, Right Bank, Anabisci Creek, Right Bank, Kaituma, Left Bank, Barima.
Distance of claim to river or creek landing—About 11 miles.
Nearest claim holder—Jas Chu & H. Inniss.

All persons having any right, title, interest or claim in and to any of the abovementioned tracts of Crown Land and who may have just grounds to oppose the granting thereof, are hereby required to do so in due form at the Office of the Department of Lands and Mines, in the City of Georgetown, within the time specified by the Regulations, setting forth his, her, or their reasons of opposition in writing, duly signed.

FRANK FOWLER,
Commissioner of Lands and Mines.

TRANSFER OF CLAIMS.

[3] 9th August, 1913.

IN accordance with Clause 44 (2) of the Mining Regulations, 1905:

Notice is hereby given that the following Notices of intended Transfer of right, title, and interest in and to the undermentioned Claim Licences have been received by the Commissioner of Lands and Mines:—

DISTRICT NO. 5.

BY B. Y. SMALL TO AND IN FAVOUR OF THOMAS BOWEN GILGEOUS, PILGRIM ALEXANDER STOBY, JOSEPH EMANUEL GORDON & GEORGE ADOLPHUS MCKENNON.

All of his right, title and interest in and to Claim Licence No. B 2,252, situate at Reliable on the Right Bank, White Creek, Right Bank, Anabisci, Right Bank, Kaituma River.

BY J. ALLEN & J. PETERS TO AND IN FAVOUR OF E. CHAN-A-SUE.

All of their right, title and interest in and to Claim Licence No. B 2,373, situate on Kaituma, Barima River.

All persons having any right, title, interest or claim in and to the abovementioned Claim Licences and who may have just grounds to oppose the transfer thereof, are hereby required to do so in due form at the Office of the Department of Lands and Mines, in the City of Georgetown, within the time specified by the Regulations, setting forth his, her, or their reasons of opposition in writing, duly signed.

FRANK FOWLER,
for Commissioner of Lands and Mines.

APPLICATION FOR EXCLUSIVE PERMISSION REFUSED.

[3.] 9th August, 1913.

NOTICE is hereby given, for general information, that the following application for Exclusive Permission which was advertized in the *Official Gazette* of the 24th May, 1913, page 1,321, has been refused by His Excellency the Governor.

FRANK FOWLER,
Commissioner of Lands and Mines.

DISTRICT NO. 3.

BY R. SCHOMBURGK.

To occupy and explore for a period of three years a tract of Crown land containing an area of about 500 acres situate on the Left Bank, Black Water Creek, tributary Issenero Creek, Mazaruni River and bounded as follows:—
On the North by the Left Bank, Issenero Creek.
On the East by Left Bank, Black Water Creek,

Digitized by Google

On the West by a line running due South from a point on the Left Bank, Issenero Creek, 5,200 feet below the Black Water Creek and extending from feet to the Southern boundary.
On the South by a line running due West from a point on the Left Bank, Black Water Creek 4,300 feet from its mouth, and extending 5,200 feet to the Western boundary,

EXCLUSIVE PERMISSION CANCELLED.

[3.] 8th August, 1913.

REFERRING to Government Notice dated 27th May, 1911, notice is hereby given, for general information, that the undermentioned Exclusive Permission has been cancelled.

FRANK FOWLER,
Commissioner of Lands and Mines.

DISTRICT No. 5.

By The British Guiana Gold Mines, Ltd.

No. 114. To occupy and explore for a period of three years, a tract of Crown land containing an area of 159 acres, viz.: (a) 78 acres of Crown land formerly held by the Gold Fields of British Guiana under Grant No. 14 of October, 26, 1896, and since cancelled, save and except such claims within the original boundaries as are held by the Arakaka Placer and Mining Company; (b) 81 acres of unoccupied Crown land, bounded on the north and west by a tract of Crown land held by The British Guiana Gold Mines, Ltd., under Grants No. 12 and 15, on the south by a tract formerly held by the Gold Fields of British Guiana under Grant No. 14, on the east by unoccupied Crown land.

Public Works Department.

NEW POST OFFICE, GEORGETOWN.

IMPORTANT Sale of old Materials and Electric Fittings, including Handsome Brass Electroliers.

Mr. Nelson Cannon will sell by Public Auction on Monday, the 1st September next, commencing at 1 p.m. precisely, the following lots, all of which are now on view:

In the New Post Office Yard.

Lots.
1 to 3.—Timber and Scantling.
4 to 6.—Boarding.
5.—Urinal Enclosure.
6.—400 Gallon Tank.
7.—Cement Barrels.
8.—124 feet Lineal, of 4′ ornamental cast iron Railing in 13 sections, and including 2 3′ 4″ Gates.
9.—Old Galvanized Piping.
10.—Old Galvanized Sheets.

In the Old Post Office.

11.—A handsome 6 light massive brass Electrolier with 20″ diameter green Shades.
12.—A handsome 6 light, less massive Electrolier with 15½″ diameter green shades.
13.—Six (6) Fluted-Brass 2 light Electroliers.
14.—One (1) Foliated-Brass 2 light Electroliers.
15.—One (1) Foliated-Brass 3 light Electroliers.
16.—Five (5) 8″ diameter Fluted Glass Reflectors.
17.—Two (2) 10″ diameter Fluted Opal Shades.
18.—Two (2) 10″ diameter Plain Opal Shades.
19.—Six (6) 8″ diameter Fluted Opal Shades.
20.—Five (5) 7½″ diameter Fluted Opal shades.
21.—One (1) 6½″ diameter Fluted Opal Shades.
22.—Three (3) 6″ diameter Fluted Opal Shades.
23.—Ten (10) 9″ single-light Brackets.
24.—Two (2) 14 point Electric Bell Indicators.

Also a miscellaneous assortment of wiring casing, cleats, cut-outs, porcelain tubes, sockets and screws which will be lotted to suit purchasers.

Terms:—Cash, plus 2% for Church and Poor. All lots to be paid for and removed within 24 hours of the fall of the hammer, failing which they will revert to the Government.

R. J. SCOTT BUSHE,
Acting Colonial Civil Engineer.
Public Works Department,
Georgetown, 14th August, 1913.

Education Notice.

APPRENTICESHIP BURSARIES.

THE Board of Industrial Training of British Guiana proposes to award Six Trade Bursaries on the results of an Examination to be held at Queen's College, Georgetown, St. John's School, Suddie, and All Saints' E. School, New Amsterdam, at 10 a.m., on Saturday, the 1st of November next, under the following conditions:—

1. The winners must become Apprentices in due form in one of the Trades coming within the jurisdiction of the Board.

2. Priority of selection of trade will be given to the Candidates in their order of merit as shown in the published results of the examination; but Candidates are warned that Bursaries will only be awarded for Apprentices to the Trade coming within the jurisdiction of the Board.

3. Six Bursaries will be awarded, four being open to boys educated solely at a Primary School in this Colony who have been presented for examination in Standard V. Two Bursaries will be open for competition among boys educated privately or at Schools other than Primary Schools in this Colony. Candidates to be eligible for the examination must have been continuously resident in the Colony during the past three years.

4. Candidates must be free from physical defect, in good health, and between the ages of 13 and 16 on the day of examination.

5. Any boy desirous of competing should apply in writing to the Inspector of Schools on or before Saturday, 4th October next, enclosing a certificate of good conduct from the Principal or Head Master of the school which he has attended or is attending and from some other responsible person. Candidates must send the names and addresses of their parents or guardians and a certificate of Birth or Baptism showing they will be between 13 and 16 years of age on the

Digitized by Google

day of the examination. Candidates from Primary schools must also state their Examination Numbers and the schools they have attended. All candidates must satisfy the Inspector of Schools that they have been continuously resident in the colony during the past three years.

6. The subjects of examination will be Dictation, Letter-writing, Composition, Arithmetic (up to and including the requirements of Standard V.) and Drawing from memory, an animal or parts of a plant.

7. Bursaries of the annual value of $31.20, $49.92, $74.88, $124.80. tenable during the first, second, third and fourth years of apprenticeship, will be awarded to those boys who satisfying the Examiners, obtain the highest marks in the examination.

Payment will be made monthly, the first becoming due at the end of the complete month following the first day of apprenticeship to a licensed Department Firm or Master. Such payment will depend upon the conduct and progress at his craft and on the holder's regular attendance at the Technical Classes which the Board may arrange from time to time to be held. A bursary may be withheld or cancelled when the monthly reports of the employer or the instructor of a holder of a bursary are considered by the Board of Industrial Training to be unsatisfactory.

School Managers and Head Teachers are requested to be so good as to bring the above matter to the special notice of all boys whom they consider, by character and schooling, likely to profit by the bursaries established by the Board of Industrial Training. If further information be desired, it can be obtained from the Secretary to the Board.

H. W. SCONCE,
Inspector of Schools.

Primary Education Department,
British Guiana,
5th August, 1913.

Electoral Notices.

EASTERN DIVISION OF THE COUNTY OF DEMERARA.

PURSUANT to the provisions of Ordinance No. 1 of 1891, I, the undersigned, hereby give notice that Courts for the revision of the List of Voters for the above-mentioned Division for the year 1913-1914, will be held as follows:—

At Mahaicony Court Room, on Wednesday, August 13th, at 11 a.m.;
At Mahaica Court Room, on Wednesday, August 13th, at 2 p.m.;
At Sparendaam Court Room, on Thursday, August 21st, at 2 p.m.;
At Belfield Court Room, on Saturday, August 23rd, at 11 a.m.;
At Vigilance Court Room, on Saturday, August 23rd, at 2 p.m.; and
At Providence Court Room, on Saturday, August 30th, at 10.30 a.m.

EDMUND J. MACQUARRIE,
Revising Barrister,
Eastern Division of Electoral District No. 1.

Leonora,
July 30th, 1913.

ELECTORAL DISTRICT No. 5—TOWN OF NEW AMSTENDAM.

PURSUANT to the provisions of Ordinance No. 1 of 1891, I, the undersigned Revising Barrister, do hereby give notice that a Court for the Revision of the list of voters for the Electoral District No. 5, being the Town of New Amsterdam for the year 1913-1914, will be held at the time and place following:—

On Tuesday, the 26th day of August, 1913, at 1 p.m. at the Magistrate's Court, Strand, New Amsterdam.

M. J. C. DE FREITAS,
Revising Barrister,
Electoral District No. 5.

Demerary,
15th August, 1913.

Police.

NOTICE.

IN accordance with section 77 (1), Ordinance 10 of 1891, the unclaimed property at the Police Stations mentioned below will be sold at public auction to the highest bidder for cash on the dates mentioned if not previouly claimed and ownership satisfactorily proved.

A charge of 2 per cent. will be made on all articles sold.

At New Amsterdam on Monday, 8th September, 1913:—1 goldsmith hammer, 1 axe, 1 female bodice, 1 knife, 1 brown felt hat, 1 felt hat, 1 cloth belt, 1 mouth organ, 1 toy gun, 1 singlet, 1 silk kerchief, 1 head kerchief, 1 gold gold earring, 1 pocket purse, 1 comb, 1 string beads, 1 thimble, 1 looking-glass, 1 motor inner tube, 1 small brown leather bag, 1 black hand-bag, 1 auger, 1 saw, 2 files, 1 tubular lamp.

At Albion on Monday, 8th September, 1913:—1 jack-screw, 1 rasp, 1 piece iron, 1 cash canister, 1 fish net.

At Springlands on Wednesday, 10th September, 1913:—3 black umbrellas, 1 axe.

A. H. BAKER,
County Inspector.

Headquarters, New Amsterdam,
21st August, 1913.

Pound Notice.

Albion Pound,
20th day of August, 1913.

THERE is impounded at the above-named Pound, one stallion donkey of the following description, viz:—Brand right hip and leg not legible, tip of right ear cut off and marked L, tip of left ear cut off and split, dark brown. This animal was brought to the Pound on Wednesday, 13th day of August, 1913, at 1 o'clock, p.m., by F. Benjamin, with an authorization from James Sinclair for trespassing on land at Gibraltar village, East Coast, Berbice. If not claimed within one week from date it will be publicly sold on Wednesday, 27th August, 1913, at 11 o'clock, a.m., in accordance with Ordinance No. 1 of the year 1866.

ATHELSTON WALCOTT, Sergt., 1,762,
Pound Keeper.

Miscellaneous.

REGISTRATION OF MOTOR CARS.

COMMISSARIES' DEPARTMENT.

NOTICE is hereby given that the By-Laws relating to Motor Cars, made under section 7 of the Motor Car Ordinance No. 5 of 1912, will come into force on the 1st day of September, 1913.

2. Attention is hereby drawn to the following extract from section 2 of the Motor Car Ordinance, 1912:—

2. (1) Every motor car shall be registered with the Chief Commissary, who shall assign a separate number to every such car.

(2) A mark, indicating the registered number of the car, shall be fixed on the car or on a vehicle drawn by the car, or on both, in such manner as shall be prescribed by by-laws made under this Ordinance.

Digitized by Google

(3) A fee of one dollar shall be charged by the Chief Commissary on the registration of a car, except in the case of motor cycles for which the fee shall be fifty cents.

3. Forms for Registration can be obtained at the Commissaries' Department, Hadfield Street, Georgetown.

H. A. CAMERON,
Chief Commissary.

Georgetown,
22nd August, 1913.

TENDERS FOR SUPPLIES FOR THE PUBLIC SERVICE OF THE COLONY FOR 1914.

ALTERNATIVE Tenders are invited for the following supplies for the Public Service of the Colony.

(*a*.) For one year from 1st January to 31st December, 1914.

(*b*) For two years from 1st January, 1914, to 31st December, 1915, on the basis of a discount to be allowed on the prices tendered for one year (*a*) such discount to be taken off the totals of the monthly accounts.

(*c*) For three years from 1st January, 1914, to 31st December, 1916, on the basis of a discount to be allowed on the prices tendered for one year (*a*) such discount to be taken off the totals of the monthly accounts.

CLASSES
- I. IMPORTED TIMBER—White Pine Boards and Planks, Pitch Pine Boards and Planks, and Pitch Pine Scantlings.
- II. HARDWOOD—Timbers, Posts, Scantlings, &c. (For Berbice only.)
- III. BRICKS, CEMENT, LIME, other than Barbados, SLATES, &c.
- V. CANVAS, ROPE, TWINE, &c.
- VIII. FRESH MEAT.
- VIIIA. CATTLE FOR THE LUNATIC ASYLUM.
- IX. MILK, EGGS, POULTRY. (For Public Institutions in Berbice and Essequebo.)
- X. GROUND PROVISIONS. (For Lunatic Asylum, Berbice.)
- XI. PROVISIONS, GROCERIES, SUGAR, &c.
- XIA. RICE.
- XIB. FLOUR.
- XIC. SOAP.
- XIIB. COCONUT FIBRE.
- XV. FUNERALS WITHOUT COFFINS.
- XVIII. PARA GRASS.
- XIX. LEATHER.
- XX. MEDICINES AND MEDICAL APPLIANCES.

All Tenders will be received by the officials named hereinafter, not later than 2.30 p.m., on Friday, the 29th August, 1913.

2. Printed Tender Forms containing Schedule of Articles, with terms and Conditions of Contract, may be obtained from the Treasury, Georgetown, and the Post Offices, New Amsterdam and Suddie, on payment of 24 cents per set and no Tender will be considered unless made on such Forms.

3. The Forms will be in duplicate, machine numbered. The original will bear the name of the Tenderer and the particulars of the prices tendered, the duplicate only of the prices tendered, the duplicate only the particulars of the prices tendered without any mark or sign except the machine number to identify the Tenderer.

4. The original of every tender must be accompanied by the names and addresses of two responsible sureties for the due execution of the Contract.

5. The Tenderer will enclose the *original* in a sealed envelope addressed to the Government Secretary, on the outside of which there shall be written the words :—

"Name of Tenderer enclosed"—

"Tenderer for supply of*———"

and at the same time send the duplicate of his tender, containing prices only, in a sealed envelope addressed to the Auditor General as Chairman of the Board of Tenders, and marked on the outside "Tender for the supply of*———"

6. Tenderers are advised to send these documents by Post, registered.

7. Any Tender sent to the Chairman bearing on its duplicate or on the sealed envelope any name, note or mark by which the Tenderer can be identified will be rejected.

8. Every tender must state distinctly the prices or rates of the supplies tendered for. No tender based on a *sliding scale* of prices or on the *market rate* will be considered.

9. Tender may be made to supply the articles comprised in a class to all or to any one or more of the Institutions or Departments of the Service.

10. The Government does not bind itself to accept the lowest or any tender, or the whole of any Tender, but may accept part only of any Tender.

11. The Government retains the right of rejecting any Tender without assigning any reason.

12. The names of the successful Tenderers will be published in the "Gazette."

13. Standards of goods are to be supplied free of charge to the Public Works Department, of any of the items in Class V. where standards may be required.

The standards in respect of a rejected Tender will be returned to the Tenderer at his cost after the publication of the names of the successful Tenderers. The standards in respect of an accepted Tender will be retained by the Public Works Department during the continuance of the contract, and returned to the Contractor, at his cost, on the expiration thereof.

14. The successful Tenderers will be required to enter into contracts to be drawn up in the Registrar's Office in accordance with the conditions and specifications set out in or attached to the Tender Forms.

NOTE.—A list of Firms whose goods are considered satisfactory in Class V. can be inspected at the office of the Colonial Civil Engineer.

By Command,

W. J. ROBSON,
Auditor General,
Chairman of Board of Tenders.

Audit Office,
2nd August, 1913.

---

* Here state what supplies are tendered for.

Digitized by Google

CHEMISTS AND DRUGGISTS.

THE Board of Examiners appointed by His Excellency the Governor under section 3 of the Pharmacy and Poisons Ordinance, 1899, hereby give notice that in accordance with the Regulations dated 30th March, 1905, an examination for Chemists and Druggists will be held on Tuesday, 2nd September, 1913, at 11 a.m.

2. The examination will embrace the subjects mentioned in Rule 9 of the above-mentioned Regulations.

3. Any person desirous of sitting for the examination must give notice to the Registrar, Surgeon General's Office, at least fourteen days before the day fixed for the examination.

E. D. ROWLAND,
Acting Chairman, Board of Examiners, Chemists and Druggists.

Surgeon General's Office,
Georgetown, 31st July, 1913.

N.B.—Forms of application to attend the examination can be obtained from the Registrar, Surgeon General's Office.

NORTH WESTERN JUDICIAL DISTRICT.

SEIZURE.

PURSUANT to the provisions of Ordinance No. 32 of 1903, I, the undersigned, or some person duly authorised by me in writing, will sell publicly to the highest bidder at the hour of 12 o'clock, noon, on Monday, the 1st day of September, 1913, at the Morawhanna Court Room, the undermentioned articles seized by Mr E. A. Haynes, Land Officer, Barima River, under section 25 (1) of the said Ordinance, from one Henry Candilow on the 27th July, 1913, on the left bank Barima River, opposite Waikuma Creek or Turtle, on ungranted Crown lands, for a breach of the said Ordinance, unless claimed in terms of law, to wit:—

3 Cords of Firewood
1 Bateau

The seizure is lying at the Morawhanna Police Station Boathouse.

Terms of Sale:—Cash, with Royalty and Auction dues.

E. H. KING,
Acting Stipendiary Magistrate.

Morawhanna,
North West District,
30th July, 1913.

NORTH ESSEQUEBO JUDICIAL DISTRICT

SEIZURE.

NOTICE is hereby given, in accordance with section 26 of Ordinance No. 32 of 1903, that I, or some one duly authorised by me in writing, will sell publicly to the highest bidder at the Department of Lands and Mines, Victoria Law Courts, Georgetown, on Monday, the 8th day of September, 1913, at 12 o'clock, noon, unless previously claimed according to law, the following articles seized by Mr. M. P. Hasting, Land Officer, Pomeroon, from the Consolidated Rubber and Balata Estates, Limited, on the 9th June, 1913, on the right bank, Ituribisci creek, within the Ituribisci Indian Reservation in the North Essequebo Judicial District:—

1½ Tins Balata Latex, about 36 lbs. of dry balata.

Upset Price: 50 cents per lb.

Terms of Sale: Cash with royalty and auction dues.

O. E. L. SHARPLES,
Stipendiary Magistrate.

Suddie,
7th August, 1913.

DEMERARA RIVER JUDICIAL DISTRICT.

SALE OF SEIZURE.

NOTICE is hereby given, in accordance with Section 26 of Ordinance No. 32 of 1903, that I, or some person duly authorised by me in writing, will sell publicly to the highest bidder at Hyde Park Court Room on Tuesday, the 2nd day of September, 1913, at 12 o'clock, noon, unless previously claimed according to law, the following articles seized by J. S. Jones, Forest Ranger, on the 4th July, 1913, from Ursula Cottam and P. J. Willems, on Crown Lands between Dunoon's back boundary and Grant No. A 282, situate on left bank Hyama Creek, Demerara River.

3½ Cords Firewood (mixed), lying where seized.

Terms of Sale: Cash with royalty and auction dues.

J. McFARLANE CORRY,
Acting Stipendiary Magistrate.

Christianburg,
7th August, 1913.

BRITISH GUIANA.—MEDICAL DEPARTMENT.

ABSTRACT OF REPORTS OF HOSPITALS AT THE UNDERMENTIONED INSTITUTIONS.

FOR THE WEEK ENDING SATURDAY, 19TH JULY, 1913.

HOSPITALS AT	Remaining from last Week.			Admitted in the Week.			Discharged in the Week.			Died in the Week.			Remaining at the end of the Week.			Increase.	Decrease.	Number of Inmates.			Percentage of Sickness.	REMARKS.
	M.	F.	T.	M.	F.	T.	M.	F.	T.	M.	F.	T.	M.	F.	T.	Total.	Total.	M.	F.	T.	Total.	
H.M.P. Settlement	20	...	20	18	...	18	15	...	15	...	...	...	23	...	23	3	...	222	...	222	17·1	
Georgetown Prison	3	...	3	2	...	2	1	...	1	...	...	...	4	...	4	1	...	117	31	148	3·3	
New Amsterdam Prison	1	...	1	1	...	1	2	1	3	...	...	...	...	...	...	...	1	55	6	61	4·9	
Suddie Prison	...	...	...	...	...	...	...	...	...	...	...	...	...	...	...	...	...	12	3	15	...	
Onderneeming Industrial School	...	...	...	1	...	1	...	...	...	...	...	...	1	...	1	1	...	111	...	111	·9	
Total	24	...	24	22	1	23	18	1	19	...	...	...	28	...	28	5	1	517	40	557	8·4	

E. D. ROWLAND,
Acting Surgeon General.

DEMERARA RIVER JUDICIAL DISTRICT.

SEIZURE.

NOTICE is hereby given in terms of Section 26 of Ordinance No. 32 anno 1903, that I, or some one duly authorised by me in writing, will sell pub-

Digitized by Google

licly to the highest bidder at Hyde Park Court Room on Tuesday, the 7th October, 1913, at 12 o'clock, noon, unless previously claimed according to law, the following articles seized by Vincent Roth, Land Officer, on the 1st August, 1913, from Sydney E. Mansfield, on Crown Land on left bank, Kulisorabo Creek, above Labba Creek :—

2 Trash houses about 20' x 10' and 18' x 8' with household goods and chattels.
3 acres ground provisions.

Terms of sale :—Cash, with auction dues.

J. MCFARLANE CORRY,
Acting Stipendiary Magistrate.

Christianburg,
18th August, 1913.

SALE OF SEIZURE.

CANCELLATION OF NOTICE.

POMEROON JUDICIAL DISTRICT.

NOTICE is hereby given that the balata advertised for sale at the Department of Lands and Mines, Georgetown, on the 25th August, 1913, having been claimed in terms of law, is withdrawn from sale pending hearing of a claim made to same.

W. E. ROTH,
Stipendiary Magistrate.

Marlborough,
16th August, 1913.

NOTICE.

MEDICAL DEPARTMENT.

IN accordance with Ordinance No. 4 of 1893, there will be exposed for sale by auction at the Public Hospital, Georgetown, at 12, noon on the 13th September, 1913, the following :—

1 pair ear-rings.
2 Bracelets.

E. D. ROWLAND,
Acting Surgeon General.

Surgeon General's Office,
Georgetown, Demerara,
August 22nd, 1913.

SUMMARY OF REPORTS OF ESTATES' HOSPITAL FOR THE WEEK ENDING SATURDAY, 19TH JULY, 1913.

	In-Patients.			Out-Patients.		
	M.	F.	T.	M.	F.	T.
Remaining from last week	512	215	727	113	73	186
Admitted during Week...	405	195	600	129	64	193
Discharged during week...	384	178	562	112	70	182
Died during week ...	7	5	12	...	...	...
Remaining at end of week	526	227	753	130	67	197
Increase	14	12	26	17	...	11
Decrease	...	...	...	...	6	...

E. D. ROWLAND,
Acting Surgeon General.

NOTICE.

MEDICAL DEPARTMENT.

RETURN OF PROPERTY OF PATIENTS DYING INTESTATE IN A PUBLIC INSTITUTION, AS PROVIDED FOR BY SECTION 3 OF ORDINANCE NO. 4 OF 1893.

Public Hospital, New Amsterdam, 2nd August, 1913.

Name.	Residence.	Died.	Amount.	
R. Fairbain ...	Hermitage ...	10.6.13.	$1 27*	* Includes 90 cents for sale of 2 metal bangles and 1 finger ring.

(Sgd.) J. H. CONYERS, Resident Surgeon,
Officer in Charge.

Digitized by Google

Customs Notices.

LIST of "Unentered Goods" removed to the "Want of Entry Warehouse," under the authority of section 63 of the Customs Ordinance No. 7 of 1884, and not cleared therefrom during the week ended 16th August, 1913.

Ship's Rotation.	Importing Vessel.	Marks.	Nos.	Number and Description of Packages and Description of Goods.	Consignee.	Receiving Store at which discharged.
270	Kolga ...	SD F J	1/2	2 brls. Castor Oil ...	J. D. S. Dalgleish.	Sandbach, Parker & Co.
,,	,, ...	B & Co. W. M.	N/N	1 case Diaries ...	Holder of P. Receipt.	,,
,,	,, ...	Add	N/N	1 box Stationery ...	W. McFarlane	,,
274	Oruro ...		N/N	1 case Printed Matter...	J. D. S. Dalgleish & Co.	,,
,,	,, ...	,,	,,	1 case Wood Boxes ...	J. D. S. Dalgleish & Co.	,,
275	Salybia ...	L C A G 252 R H & S Ltd. R W	19	1 case Perfumery ...	...	La Penitence.
,,	,, ...	H C	695	1 case Furniture ...	Order ...	,,
,,	,, ...	,,	696	1 case Glass ...	,, ...	,,
,,	,, ...	,,	697/698	2 cases Stationery ...	,, ...	,,
,,	,, ...	R C.T W	714	1 case Piano ...	,, ...	,,
282	Curaçao ...	H M / C C	4,221	1 case Cycles ...	A. Russell ...	Thom & Cameron.
,,	Guiana ...	S W	1/5	5 cases Oleo ...	Order ...	,,
,,	,, ...	J. D. S. D.	3827/3832	6 cases Medicine ...	J. D. S. Dalgleish.	
,,	,, ...	Jasmins & Gomes	N/N	1 case Picture ...	Order ...	,,
273	P. William I ...	M C	62	10 bags Stearine ...	,, ...	Garnett's.
,,	,, ...	H. A. H. J P S	1/2 5	25 cases Cheese ...	,, ...	,,
,,	,, ...	S	N/N	1 brl. Potatoes ...	New Col. Coy.	,,
,,	,, ...	22	,,	1 ,, ,, ...	,, ...	,,
,,	,, ...	L. P.	,,	1 bag Oats ...	,, ...	,,
,,	,, ...	T & C	,,	1 bale Paper ...	,, ...	,,
280	Nicteria ...	Add.	1/2	2 crates Merchandise ...	C. P. Gaskin ...	,,
,,	,, ...	,,	1871/1872	2 cases Druggists' Goods	J. D. S. Dalgleish.	,,
,,	,, ...	,,	1786/1790	5 ,, ,, ...	,, ...	,,
,,	,, ...	,,	N/N	1 case Merchandise ...	H. L Colthurst	,,

Custom House,
Georgetown, Demerara,
18th August, 1913.

J. M. REID,
Comptroller of Customs.

Digitized by Google

INTENDED SALE OF GOODS FOR WANT OF ENTRY.

NOTICE is hereby given, in terms of Section 63 of Ordinance 7 of 1884, that the goods contained in the packages hereinafter described, will, on account of Want of Entry, be sold at Public Auction at the Colonial Bonded Warehouse, Georgetown, at 12 o'clock, noon, on Tuesday, the 16th day of September, 1913.

Date removed to Warehouse.	Consignees' Name.	Marks & Numbers on Packages.	Description of Packages and of Contents.	Names of Importing Vessels.
11. 11. 1912 ...	W. G. Harry & Co. ...	G W W Co.,	1 Parcel, 1 Watch ...	Berbice
8. 1. 1913 ...	B.G. Bank ...	577 S.D.& Co 7124 7126	3 Packages Toys ...	Do.
16. 1. 1913 ...	S. Davson & Co., Ltd ...	MB J S 5/6	2 casks Oil ...	Crown of Leon
2. 1. 1913 ...	G. Bettencourt & Co., Ltd.	G. Bettencourt & Co., Ltd.	1 parcel Dry Goods ...	Parika
29. 1. 1913 ...	R. C. Small ...	A N S 17/21	5 cases Butter ...	St. Croix.
29. 1. 1913 ...	Guiana Match Factory...	Guiana Match Factory	1 box Comestibles ...	Do.
11. 2. 1913 ...	Strong & Driver ...	S & D 56	1 case Organ, etc. ...	Dee
11. 2. 1913 ...	Order ...	A R G 92/93	2 packages Glassware ...	Pr. Willem IV.
12. 2. 1913 ...	John F. Lewis ...	A M X K S	1 box Vaporizer ...	Korona.
18. 2. 1913 ...	M. Arpo	SVP 790	1 case Books ...	Caroni.
28. 2. 1913 ...	Order	A. B. Profitt	1 pkg. Fruit Evaporator Furnace.	Guiana.
12. 3. 1913 ...	Order	H B	1 bag Gram ...	Sargasso.
12. 3. 1913 ...	Johnson's Drug Store...	B & Co Ltd	1 case Artificial Limb ...	Statia.
12. 3. 1913 ...	(Overlanded) ...	J. H. 1/2	2 Drums	Imataka.
28. 2. 1913 ...	The New Colonial Company, Limited.	P. S. 1165	1 box Whisky Samples..	Balantia.
25. 3. 1913 ...	Order	C. E. C. 451	1 case Samples ...	St. Thomas.
28. 3. 1913 ...	Unknown	L. W.	1 Trunk	Oruro.

Custom House, Georgetown,
7th August, 1913.

J. M. REID,
Comptroller of Customs.

INTENDED SALE OF GOODS FOR WANT OF RE-WAREHOUSING.

NOTICE is hereby given, in terms of Section 83 of Ordinance 7 of 1884, as amended by Section 9 of Ordinance 14 of 1911, that the goods contained in the packages hereinafter described, will on account of Want of Re-Warehousing be sold at Public Auction at the Colonial Bonded Warehouse, Georgetown, at 12 o'clock, noon, on Tuesday, the 16th day of September, 1913.

Date of Warehousing	Consignees' Names.	Marks on Packages.	Description of Goods.	Names of Importing Vessels.
21. 4. 11.	Alex Gonsalves ...	NVH	1½ cases Whisky ...	Crown of Cordova.
26. 6. 11.	Ho-a-Hing ...	786/787 S. C. C.	3 cases Oleo. ...	Parika.

Custom House, Georgetown,
7th August, 1913.

J. M. REID,
Comptroller of Customs.

Digitized by Google

BRITISH GUIANA.

DEPARTMENT OF LANDS AND MINES,
Georgetown, Demerara,
3rd July, 1913.

RETURN of Grants, Licences, etc., issued, renewed, transferred or cancelled during the month of June, 1913.

FRANK FOWLER,
Commissioner of Lands and Mines.

No.	NAME.	LOCALITY.	AREA.	DATE.
		GRANTS.		
		DEMERARA.		
5448	Suraj-bali, M., No. 47,847, ex "Avoca," 1890.	Right bank Mahaicony creek, commencing at a paal about 42 roods above First Savannah Creek, and 5 roods above Grant No. 3,620.	25	19.6.13.
5449	Ramiyad, M., No. 94,821, ex "Moy," 1902.	Right bank Mahaicony creek, commencing at a paal denoting the north-eastern boundary of Grant No. 4,025.	15	"
5450	Modun, M., B R., No. 452 of 1871.	Right bank Mahaicony creek, commencing at a paal about 9.2 roods above Congo-Buckleyow creek, and 25 roods below a tract of 25 acres surveyed for Ramlochun.	25	"
5451	Kallu, M., No. 89,974, ex "Rhone," 1901.	Right bank Mahaicony creek, commencing at a paal about 242 roods above First Savanah creek, next above Grant No. 5,391.	25	"
5452	Ramadhin, M., No. 97,785, ex "Elbe," 1904.	Right bank Mahaicony creek, commencing at a paal about 267 roods above First Savannah creek, next above Grant No. 6.451.	25	"
5453	Abdul Rohman, M. No. 80,078, ex "Forth," 1899	Left bank Mahaicony creek, commencing at a paal about 200 roods above Water Dog creek, on the lower side-line of Grant No. 5,401.	25	"
5454	Pach Mookhi, M., No. 94,773, ex "Moy," 1902.	Right bank Mahaicony creek, commencing at a paal about 317 roods above First Savannah creek, next to and above a tract of 25 acres surveyed for Ram Nihor.	25	"
5455	Durga, M., No. 53,644, ex "Foyle," 1892.	Right bank Mahaicony creek, commencing at a paal about 342 roods above First Savannah creek, next to and above Grant No. 5,454.	25	"
5456	Tigwa, M., No. 78,184, ex "Brenda," 1898.	Right bank Mahaicony creek, commencing at a paal about 367 roods above First Savannah creek, next to and above Grant No. 5,455.	25	"
5457	Bhagnathia, F., No. 55,385, ex "Jura," 1892.	Right bank Mahaicony creek, commencing at a paal at the junction of the back boundary of Grant No. 4,025 and the southern side-line of Grant No. 5,449	15	"
5458	Purboo, M., No. 15,637, ex "Silhet," R. of D.	Right bank Mahaicony creek, commencing at a paal on the back boundary of Grant No. 2,211, at its junction with the northern side-line of Grant No. 4,313.	20	"
5459	Nathumaraj, M., No. 23,838, ex "Bann," 1885.	Right bank Mahaica creek, commencing at a paal at the north-eastern boundary of Grant No. 4,110.	25	"
5460	M. Mendonca (Free Grant.)	Right bank Mahaica creek, commencing at a paal about 65 roods below the mouth of Shuman's creek, on the lower side-line of Grant No. 2,364 (now cancelled).	25	"
		ESSEQUIBO.		
5461	Jas. Murphy	East side Fort Island, commencing at a paal about 216 roods above the upper side-line of Grant No. 4,510.	5	19.6.13.
5462	Rampergas, M., C.B., No. 373 of 1889.	Lot No. 24, Third Avenue, Bartica, Essequibo river.	·25	"
5463	L. Marcus	Lot No. 33, Third Avenue, Bartica, Essequibo river.	·25	"
5464	J. L. Pereira	Left bank, Pomeroon river, opposite Jackloo creek, commencing 1 rood above Grant of 5 acres surveyed for Alexandra Johnson.	10	"
5465	Kali, *alias* Nandlall, M., B.R., No. 685 of 1889.	Left bank Pomeroon river, about 50 roods above a point opposite Jackloo creek, commencing 1 rood above a tract of 10 acres surveyed for Rosaline Gouveia.	25	"
5466	Hose Joseph.	Right bank Barima river, commencing at paal about 81 roods above the Waikuma (or Turtle) creek, and on the upper boundary of Grant No. 4,963.	10	"
		BERBICE.		
5467	John Alstein	Right bank Berbice river, commencing at a paal at the mouth of the Serebekabra creek.	25	19.6.13.

Digitized by Google

HOMESTEADS.

DEMERARA.

No.	Name.	Locality.	Area.	Date.
5468	Helena Lopes ...	Left bank Demerara river, commencing at a paal opposite Anthony Falls.	5	19.6.13.

ESSEQUIBO.

No.	Name.	Locality.	Area.	Date.
5469	Eve Austin ...	Left bank Tapakuma creek, Harlypyaka creek, Pomeroon river, commencing at a paal on the upper boundary of Homestead Grant No. 4,943.	5	19.6.13.
5470	P. G. Hart, *nee* Rubeiro	Left bank Pomeroon river, commencing at a paal about 235 roods below the Cozier Canal, on the opposite side, next below Homestead Grant No. 5,034.	5	"
5471	Ramkalli, M., No. 60,909, ex "Jura" 1893.	Left bank Pomeroon river, commencing at a paal 1 rood above a tract surveyed for Malhu, and about 86 roods above the Wanasurukuru creek, on the opposite bank.	5	"
5472	Dahu, M., No. 89,000, ex "Fazilka," 1901.	Left bank Pomeroon river, commencing at a paal about 26.5 roods above Waiba creek, and 5 roods above a tract of 2 acres surveyed for a burial ground.	5	"
5473	Budloo, M., No. 82,585, ex "Moy," 1900	Left bank Pomeroon river, commencing at a paal about 41.5 roods above Waiba creek, and next above Homestead Grant No. 5,472.	5	"
5474	Kali, M., No. 56,094, ex "Sheila," 1892.	Left bank Pomeroon river, commencing at a paal about 40 roods above a point opposite Wanasurukuru creek, and 1 rood above a tract of 5 acres surveyed for James Allen.	5	"
5475	F. dos Santos ...	Left bank Pomeroon river, commencing at a paal 83 roods below Waiba creek.	5	"

BERBICE.

No.	Name.	Locality.	Area.	Date.
5476	Biphia, F. (creole born)	Left bank Courantyne river, being Homestead Lot No. 10.	5	19.6.13.

WOOD-CUTTING LICENCES.

ESSEQUIBO.

No.	Name.	Locality.	Acres.	Term.	Date.
A 602	Agnes Marcus ...	Left bank Badawareen creek, right bank Essequibo river. (Previously Licence No. A205.)	114	1 year from 1.4.13.	30.6.13.

PERMISSIONS UNDER CLAUSE 65.

DEMERARA.

No.	Name.	Locality.	Date of Expiry.	Date of Issue.
1198	Cyrus Smart (Free Permission).	To occupy 5 acres of Crown land on the right bank Hobado creek, left bank Demerara river, about ½ mile west of the western boundary of Canals Nos. 1 and 2 Polders.	* D.T.N.L.	25.6.13.

ESSEQUIBO.

No.	Name.	Locality.	Date of Expiry.	Date of Issue.
1178	Fred W. Hutson ...	To occupy Lot No. 6 at Tumatumari, right bank Potaro river, for business purposes. (Renewal of Permission No. 312.)	31.3.14.	5.6.13.
1179	do. ...	To occupy 25 x 24 roods of Crown land at 11½ miles Potaro-Konawaruk road, for business purposes. (Renewal of Permission No. 414.)	"	"
1180	Ho-a-Shoo, Limited ...	To occupy Lot No. 8 at Tumatumari, right bank Potaro river, for business purposes. (Part renewal of Permission No. 447.)	"	"
1181	do. ...	To occupy Lot No. 9 at Tumatumari, right bank Potaro river, for business purposes. (Part renewal of Permission No. 447.)	"	"
1182	do. ...	To occupy Lot No. 14 at Tumatumari, right bank Potaro river, for business purposes. (Part renewal of Permission No. 431.)	"	"

* During the term of his natural life.

Digitized by Google

No.	NAME.	LOCALITY.	DATE OF EXPIRY.	DATE OF ISSUE.
		PERMISSIONS UNDER CLAUSE 65.		
		ESSEQUIBO.		
1183	Ho-a-Shoo, Limited ...	To occupy Lot No. 16 at Tumatumari, right bank Potaro river, for business purposes. (Part renewal of Permission No. 431.)	31.3.14.	5.6.13.
1184	Do. ...	To occupy Lot No. 15 at Tumatumari, right bank Potaro river, for business purposes. (Part renewal of Permission No. 431.)	,,	5.6.13.
1185	Sprostons, Limited ..	To cut scattered cedar trees on the Barima river, extending from the mouth of the Manicura creek to the Dredging Concession paal at Betsy Hill, with a depth inwards on both banks of the river of ½ mile.	,,	7.6.13.
1186	E. B. Leung ...	To occupy 1 acre of Crown land at the waterside on the right bank White creek, left bank Annabisci creek, right bank Kaituma river, opposite a trail leading from White creek to Triumph placers, for business purposes.	,	,,
1187	Ho-a-Shoo, Limited ...	To occupy 1 acre of Crown land at Rupa creek, left bank Cuyuni river, about 7 miles below Iroma creek, for business purposes.	,,	12.6.13.
1188	Wm. Clarke ..	To occupy 2 acres of Crown land on the eastern side of Great Troolie Island, Essequibo river, commencing at a paal about 1,260 roods from the southern extremity of the island, (Free Permission.)	D.T.N.L.	21.6.13.
1189	Ho-a-Shoo, Limited ...	To occupy Lot No. 4, lower terminus Camaria road, for business purposes.	31.3.14.	,,
1190	Do. ...	To occupy Lot No. 7, lower terminus Camaria road, for business purposes.	,,	,,
1191	Do. ...	To occupy Lot No. 4, upper terminus Camaria road, for business purposes.	,,	,,
1192	Do ..	To occupy Lot No. 5, upper terminus Camaria road, for business purposes.	,,	,,
1193	A. T. da Silva ...	To occupy ½ acre of Crown land at Mara-Mara Landing, Puruni river, for business purposes. (Renewal of Permission No. A6.)	,,	,,
1194	J. H. Muller ...	To occupy ½ acre of Crown land at Barnard's Landing, Puruni river, for business purposes. (Renewal of Permission No. A9.)	,,	,,
1196	Cyril Farnum ...	To occupy ½ acre of Crown land on the left bank Barama river, on the right side of the Imotai-Cokerite trail, about 9 miles from its commencement, and about ½ mile below the tract held under Permission No. 1,155 by Joseph Creeme.	,,	,,
1197	Manoel Vieira ...	To occupy ½ acre of Crown land at Rupar Landing, Cuyuni river, for business purposes. (In lieu of Renewal of Permission No. 1,072, which is hereby cancelled.)	,,	25.6.13.
		BERBICE.		
1195	Matbarally, M., No. 103, ex "Perfurshire," 1874.	To occupy 200 acres of Crown land in rear of the northern half of Plantation Zeelust, west coast, for cattle grazing purposes.	31.3.14.	21.6.13.
		PERMISSIONS UNDER CLAUSE 66.		
44	H. L. Rongeiron ...	To sub-let Balata Collecting Licence No. A1,418, situate on the left bank of the Demerara river, between the Kushikabra and Anabaru creeks, to the Consolidated Rubber and Balata Estates, Limited.	31.3.14.	23.6.13.
45	Do. ...	To sub-let Balata Collecting Licence No. A1,419, situate on the left bank of the Demerara river, between the Yauaraquina and Kushikabra creeks, to the Consolidated Rubber and Balata Estates, Limited.	,,	,,
46	Do. ...	To sub-let Balata Collecting Licence No. A1,420, situate on the left bank of the Demerara river, between the Warabaru and Yauaraquiana creeks, to the Consolidated Rubber and Balata Estates, Limited.	,,	,,
47	Do. ...	To sub-let Balata Collecting Licence No. A1,447, situate on the right bank of the Demerara river, from 5 to 9 miles above Itabura creek, to the Consolidated Rubber and Balata Estates, Limited.	,,	,,
	Do. ...	To sub-let Balata Collecting Licence No. A1,448, situate on the left bank of the Demerara river, from the southern boundary of Licence No. A1,235, to 4 miles up to the Consolidated Rubber and Balata Estates, Limited.	,,	,,
49	Do. ...	To sub-let Balata Collecting Licence No. A1,449, situate on the left bank of the Demerara river, from 4 to 8 miles above the southern boundary of Licence No. A1,235, to the Consolidated Rubber and Balata Es-Estates, Limited.	,,	,,

Digitized by Google

No.	NAME.	LOCALITY.		DATE.
		PERMISSIONS UNDER CLAUSE 66.		
50	A. L. Rongeiron ..	To sub-let Balata Collecting Licence No. A1,450, situate on the left bank of the Demerara river, from 8 miles above the southern boundary of Licence No. A1,235, to a point opposite Canister Falls, to the Consolidated Rubber and Balata Estates, Limited.	31.3.14.	23.6.13.
51	Do.	... To sub-let Balata Collecting Licence No. A1 451, situate on the left bank of the Demerara river, from Great Falls to 4 miles up, to the Consolidated Rubber and Balata Estates, Limited.	,,	,,
52	Do.	... To sub-let Balata Collecting Licence No. A1,452, situate on the left bank of the Demerara river, from 4 miles above Great Falls to Maparu creek, to the Consolidated Rubber and Balata Estates, Limited,	,,	,,
53	Do.	... To sub-let Balata Collecting Licence No. A1,453, situate on the left bank of the Demerara river, from Maparu creek to Anamapir creek, to the Consolidated Rubber and Balata Estates, Limited.	,,	,,
54	Do.	... To sub-let Balata Collecting Licence No. A1,454, situate on the left bank of the Demerara river, from Anamapir creek to the northern boundary of Licence No. A1,237, to the Consolidated Rubber and Balata Estates, Limited	,,	,,
55	Do.	... To sub-let Balata Collecting Licence No. A1,561, situate right bank of the Demerara river, from Licence No. A1,245, to 4 miles above, to the Consolidated Rubber and Balata Estates, Limited.	,,	,,
56	Do.	... To sub-let Balata Collecting Licence No. A,1562, situate on the right bank of the Demerara river, from Itaribaru creek to Hendebaru creek, to the Consolidated Rubber and Balata Estates, Limited.	,,	,,
57	Do.	... To sub-let Balata Collecting Licence No. A1,563, situate on the right bank of the Demerara river, from Kumeariparu creek to Itaribaru creek, to the Consolidated Rubber and Balata Estates, Limited.	,,	,,
58	Do.	... To sub-let Balata Collecting Licence No. A1,570, situate on the left bank of the Demerara river, between Kumaparu and Maburu creeks, to the Consolidated Rubber and Balata Estates, Limited.	,,	,,
59	Do.	... To sub-let Balata Collecting Licence No. A1,627, situate on the left bank of the Demerara river, between the Kumaparu and Anabaru creeks, to the Consolidated Rubber and Balata Estates, Limited.	,,	,,
60	Do.	... To sub-let Balata Collecting Licence No. A1,763, situate on the right bank of the Demerara river, from Mekropai Hill to a point 4 miles north of the Orurukabra creek, to the Consolidated Rubber and Balata Estates. Limited.	,,	,,
61	Do.	... To sub-let Balata Collecting Licence No. A1,764, situate on the right bank of the Demerara river, from Ororucabra creek to a point 4 miles north, to the Consolidated Rubber and Balata Estates, Limited.	,,	,,
		PERMISSIONS UNDER CLAUSE 67 (1).		
		TO CONSTRUCT AND USE A TIMBER PATH.		
		DEMERARA.		
214	V. Rodriques	... Right bank Hauraruni creek, right bank Demerara river, extending from his Licence No. A371, to his depot passing through the expired Licence No. A479.	3.6.14.	4.6.13.
215	David Fiedtkow	... Left bank Haianari creek, left bank Demerara river, extending from his Licence to his depot, situate about 6 miles up on the left bank of the Haianari creek. Licence No. A584.	24 6.14.	25.6.13.
216	Ed Newton	... Left bank Warabaru creek, left bank Demerara river, extending from his Licence No. A273 to his depot on the Warabaru creek.	29.6.14.	30.6.13.
		PERMISSIONS UNDER CLAUSE 67 (2).		
		TO OCCUPY CROWN LAND FOR DEPOT.		
244	V. Rodriques	... To occupy a tract of Crown land not exceeding 5 acres, situate near the south-western boundary of Wood-cutting Licence No. A178, right bank Hauraruni creek, right bank Demerara river, in connection with Licence No. A178,	9.6.14.	10.6.13.

Digitized by Google

No.	NAME.	LOCALITY.	DATE OF EXPIRY.	DATE OF ISSUE.

PERMISSIONS UNDER CLAUSE 67 (2).

TO OCCUPY CROWN LAND FOR DEPOT.

245	V. Rodriques	...To occupy a tract of Crown land not exceeding 5 acres situate on the tract formerly held by him under Woodcutting Licence No. A479, on the right bank Hauraruni creek, right bank Demerara river, in connection with Woodcutting Licence No. A178.	11.6.14.	12.6.13.
246	D. Fiedtkow	...To occupy a tract of Crown land not exceeding 5 acres situate on the leftt bank Haianari creek, left bank Demerara river, about 6 miles up the creek, in connection with Woodcutting Licence No. A584.	24.6.14.	25.6.13.
247	Ed. Newton	...To occupy a tract of Crown land not exceeding 5 acres situate on the left bank Warabaru creek, left bank Demerara river, about 3 miles up the creek, in connection with Woodcutting Licence No. A273.	29.6.14.	30.6.13.

CATTLE-GRAZING PERMISSIONS.

RUPUNUNI SAVANNAHS.

9	R. T. Dennis	...To occupy a tract of Crown land on the right bank of Rupununi river, at the southern boundary of the tract of 50 square miles inspected for J. Ogilvie, containing 30,435 acres.	31.3.14.	25.6.13.

No.	NAME.	LOCALITY.	ACRES.	TERM.	DATE

RENEWALS.

WOOD-CUTTING LICENCES.

DEMERARA.

A 298	M. P. Camacho	...Right bank Elizabeth creek, right bank Demerara river.	765	1 year to 31.3.14	10.6.13.
A 241	I. D'Camara	...Left bank Waracabra creek, left bank Pokerero creek, Kamuni creek, left bank Demerara river.	177	,,	,,
A 357	M. P. Camacho	...Right bank Elizabeth creek, right bank Demerara river.	1030	,,	,,
A 211	M. Consalves	...Right bank Turu creek, Bywarrie creek, Hyama creek, left bank Demerara river.	440	,,	12.6.13.
A 242	J. Christopher	..Left bank Little Palmenda creek, left bank Palmenda creek, right bank Urukuya creek, left bank Demerara river.	138	,,	,,
A 245	S. A. Jervis	...Right bank Haimaruni creek, right bank Demerara river.	315	,,	,,
A 199	Ed. Daniel	...Left bank Maberi creek, left bank Waratilla creek, Kamuni creek, left bank Demerara river.	357	,,	,,
A 212	Jane Richards	...Right bank Madewini creek, right bank Demerara river.	97.5	,,	20.6.13.
A 236	F. J. Mayers	...Left bank Pokerero creek, Kamuni creek, left bank Demerara river.	490	,,	,,
A 255	Jos. Meusa	...Left bank Hauraruni creek, right bank Demerara river.	300	,,	,,
A 232	E. Jennings	...Right bank Madewini creek, right bank Demerara river.	93	,,	21.6.13.
A 451	Ramhurruck	.. Left bank Mahaicony creek.	56	1 year to 7.6.14.	,,

ESSEQUIBO.

A 335	C. P. Ashurst	...Left bank Tiger creek, left bank Essequibo river.	402	1 year to 31.3.14.	10.6.13.
A 556	M. Bugle & Co.	.. Unabaruka creek, left bank Supenaam creek, left bank Essequibo river.	1465	1 year to 1.9.13.	12.6.13.
A 354	F. Jacobs	...Right bank White creek, left bank Black creek, right bank Groete creek, left bank Essequibo river.	233	1 year to 31.12.13.	,,
A 595	Evan Wong	...Left bank Bonasika creek, right bank Essequibo river.	70	1 year to 28.4.14.	20.6.13.

Digitized by Google

No.	Name.	Locality.	Acres.	Term.	Date.

RENEWALS.

WOOD-CUTTING LICENCES.

ESSEQUIBO.

A 480	Sprostons, Limited	Either side of the Anarika line Essequibo river	2000	1 year to 23.5.14.	21.6.13.
A 263	Do.	Left bank Anarika creek, right bank Essequibo river	430	1 year to 31.3.14.	28.6.13.
A 262	Do.	Left bank Anarika creek, right bank Essequibo river	350	,,	,,

BERBICE.

A 458	J. E. Perot & Co., Ltd.	Left bank Berbice river.	775	1 year to 25.1.14.	10.6.13.
A 491	Do.	Right bank Ituni creek, left bank Berbice river	129	1 year to 8.5.14.	12.6.13.
A 490	Do.	Left bank Ituni creek, left bank Berbice river	225	,,	20.6.13.

No.	Name.	Locality.	Term.	Date.

PERMISSIONS UNDER CLAUSE 65

DEMERARA.

786	J. W. Jeffrey	To occupy 55 square roods on the right bank Boerasirie creek, 2.6 roods from the 14th mile stone.	1 year to 31.3.14.	10.6.13.
847	Do.	To occupy 30 square roods on the left bank Boerasirie creek, north of and adjoining the public road.	,,	,,

ESSEQUIBO.

1155	Jos. Creeme	To occupy 2 acres on the left side of the Kokerite trail, Barama river, about 9 miles from Kokerite Landing.	1 year to 31.3.14.	5.6.13.
1138	M. Malouf	To occupy 1 acre on the left bank Kaburi creek, right bank Mazaruni river.	,,	7.6.13.
1105	M. R. Ferreira	To occupy ½ acre on the left bank Mazaruni river, 2 miles south of the Kartabu-Puruni road, 20 miles from the mouth of the Takatu creek.	,,	12.6.13.
1119	T. de Castro	To occupy Lot No. 3 at Tumatumari, right bank Potaro river.	,,	,,
420	M. A. French	To occupy a tract of Crown land on the Barima-Barama road, 2 miles from Arakaka.	,,	,,
698	Do.	To occupy a tract of Crown land on the left bank Arakaka creek, 4½ miles from Arakaka along the Barima-Barama road.	,,	,,
1064	Do.	To cut scattered crabwood and cedar trees on both banks on the Barima river, between the Whanna and Manikuru creeks.	,,	,,
1065	Do.	To cut scattered crabwood and cedar trees on both banks of the Kaituma river, from Seabi creek to the Falls.	,,	,,
1071	G. E. W. Chan	To occupy 1 acre on Rupa creek, left bank Cuyuni river.	,,	,,
1103	Alex. Thomas	To occupy ½ acre at Pigeon Island Landing, Cuyuni river.	,,	21.6.13.
701	J. Van de Cruse	To occupy 5 acres on the right side Potaro-Konawaruk road, at the 7½ mile paal.	,,	,,
978	Ada Saul	To occupy Lot No. 1 at Tumatumari, right bank Potaro river.	,,	,,
1040	C. Vieira	To occupy Lot No. 4 at Tumatumari right bank Potaro river.	,,	,,
1041	Do.	To occupy Lot No. 5 at Tumatumari, right bank Potaro river.	,,	,,
1045	Do	To occupy 1 acre at Mowassie Landing, left bank Essequibo river.	,,	,,
1116	Cyril Farnum	To occupy ½ acre, Grandison's Landing, Iana, Barama river.	,,	,,

BERBICE.

1034	Sadho	To occupy 18 acres in rear of Plantation Mon Choisi, West Coast.	1 year from 31.3.14.	9.6.13.

Digitized by Google

No.	NAME.	LOCALITY.	TERM.	DATE.

PERMISSIONS UNDER CLAUSE 66.

BERBICE.

38	Proprietors Plantation Liverpool.	To sub-let 100 acres, part of Licence of Occupancy No. A90, for 352.75 acres in rear of Plantation Liverpool, Courantyne Coast, to T. Budhoo and T. D'Harry.	1 year to 31.3.14.	5.6.13.
39	Proprietors Plantation Lancaster	To sub-let 100 acres, part of Licence of Occupancy No. A103, for 343.72 acres in rear of Plantation Lancaster, Courantyne Coast, to T. Boodhoo and T. D'Harry.	,,	,,
37	Proprietors Plantation Manchester.	To sub-let 100 acres, part of Licence of Occupancy No. A87, for 359.25 acres in rear of Plantation Manchester, Courantyne Coast, to T. Budhoo and T. D'Harry.	,,	30.6.13.

PERMISSIONS UNDER CLAUSE 67 (1).

TO CONSTRUCT AND USE A TIMBER PATH.

DEMERARA.

294	C. A. Spencer ...	Right bank Big Wineperu creek, left bank Demerara river, in connection with Woodcutting Licence No. A591.	1 year to 15.2.14.	10.6.13.

No.	NAME.	LOCALITY.	ACRES.	DATE.

CANCELLATIONS.

GRANTS.

3310	J. George ...	Right bank Abary creek, about 5 miles below the Adabu creek	100	20.6.13.
3369	Bissoon, M., No. 208, C.B.	Right bank Abary creek, about 5 miles below the Adabu creek.	25	,,
3374	Estate of Balkissoon, decd., No. 209, C.B.	Right bank Abary creek, about 5 miles below the Adabu creek.	25	,,

No.	NAME.	LOCALITY.	DATE.

BALATA LICENCES.

ESSEQUIBO.

A 1492	Samuel Franco ...	Right bank Nembaru river, right bank Mazaruni river, from 12½ to 18 miles from the mouth of the Nembaru river.	10.6.13.
A 1493	Do. ..	Right bank Mazaruni river, 18 to 23 miles east of the mouth of the Nembaru river.	,,
A 1494	Do. . .	Right bank Mazaruni river, 18 to 23 miles east of the mouth of the Nembaru river.	,,
A 1495	Do. ...	Right bank Nembaru river, right bank Mazaruni river, from 12½ to 18 miles from the mouth of the Nembaru river.	,,
A 1551	Do. ...	Right bank Mazaruni river, from 22 to 34 miles east of the mouth of the Nembaru river.	,,
A 1552	Do. ...	Left bank Mazaruni river, 34 to 38 miles east of the mouth of the Nembaru river.	,,
A 1553	Do. ...	Left bank Mazaruni river, 30 to 34 miles east of the mouth of the Nembaru river.	,,
A 1554	Do. ...	Right bank Mazaruni river, 22 to 26 miles east of the mouth of the Nembaru river.	,,
A 1555	Do. ...	Right bank Mazaruni river, 26 to 30 miles east of the mouth of the Nembaru river.	,,
A 1556	Do. ...	Right bank Mazaruni river, 30 to 34 miles east of the mouth of the Nembaru river.	,,
A 1656	C. G. Parnell ...	Right bank Mazaruni river, from Semang creek to 4 miles east.	26.6.13.
A 1657	Do. ...	Right bank Mazaruni river, 16 miles east of Semang creek to Turesi Falls.	,,
A 1658	Do. ...	Right bank Mazaruni river, from 12 to 16 miles east of Semang creek.	,,
A 1659	Do. ...	Right bank Mazaruni river, from 8 to 12 miles east of Semang creek.	,,
A 1660	Do. .	Right bank Mazaruni river, from 4 to 8 miles east of Semang creek.	,,
A 1661	Do. ...	Right bank Mazaruni river, from 8 miles east of Turesi Falls to Little Itaki rapids.	,,
A 1662	Do. ...	Right bank Mazaruni river, from 4 to 8 miles east of Turesi Falls.	,,
A 1663	Do. .	Right bank Mazaruni river, from Turesi Falls to 4 miles east.	,,
A 1664	Do. ...	Right bank Mazaruni river, from 12 miles east of Katoparo river to Semang creek.	,,
A 1665	Do. ...	Right bank Mazaruni river, from 8 to 12 miles east of Katoparo river.	,,
A 1666	Do. ...	Right bank Mazaruni river, from 4 to 8 miles east of Kataparo river.	,,
A 1667	Do. ...	Right bank Mazaruni river, from Katoparo river to 4 miles east.	,,

Digitized by Google

Lands and Mines Notices.

LIST of Claim Licences issued under Clause 14 of the Mining Regulations, 1905, during June, 1913.

FRANK FOWLER,
Commissioner of Lands and Mines.

Department of Lands and Mines.

No. of Licence.	No. of Location Papers.	Date of Issue.	Name of Licensee.	Locality of Claim.	Remarks.
			DISTRICT No. 2.		
B 2403	2141	30.6.13	A. Brathwaite and John Reeves.	Manicoora, L.B. Mahdia, R.B. Potaro.	
B 2404	2142	,,	do.	do. do. do.	
B 2432	2214	,,	John G. Pimento	L.B. Electric Creek, L.B. Omai Creek.	
			DISTRICT No. 3.		
B 2411	2149	30.6.13	Mitchell Malony	Falls No. 1, R.B. Kaburi Creek.	
B 2412	2150	,,	do.	Falls No. 2 do. do.	
B 2413	2151	,,	do.	Quartz, R.B. Kaburi, R.B. Mazaruni.	
B 2414	2152	,,	do.	Turtle, R.B. Kaburi.	
B 2415	2153	,,	do.	Richard Peter Creek, R.B. Kaburi Creek.	
B 2416	2154	,,	do.	Tacouba Creek, R.B. Kaburi Creek.	
B 2417	2155	,,	do.	Appacony, R.B. Kaburi Creek.	
B 2428	2210	,,	E. A. Sampson and David Ashby	Granite, R.B. Comparo, L.B. Issenero, L.B. Mazaruni.	Precious Stones
B 2429	2211	,,	D. H. Harrison	Labba, L.B. Plum Creek, L.B. Issenero Creek.	do.
B 2430	2212	,,	do.	Deer, L.B. Plum Creek, L.B. Issenero Creek.	do.
B 2431	2213	,,	do.	Centipied, L.B. Plum, L.B. Issenero Creek.	do.
B 2433	2216	,,	Simon Wills	Stone Creek, L.B. Blackwater Creek, R.B. Ohio Creek, L.B. Kaburi Creek.	
			DISTRICT No. 4.		
B 2398	2156	25.6.13	Joseph Benjamin	Sister, L.B. Never Fail, Aranka, Cuyuni.	
B 2401	2157	30.6 13	F. A. Proctor, Wm. Corrica and Chas. Paul.	L.B. Perseverance, L.B. Aranka Creek, L.B. Cuyuni River.	
B 2405	2144	,,	Jas. Archer and Simon Yhap	Trial No. 3, R.B. Sir Walter, L.B. Aranka, Cuyuni.	
B 2406	2145	,,	do.	Trial No. 2, R.B. Sir Walter, L.B. Aranka, Cuyuni.	
B 2407	2146	,,	do.	At Last, R.B. Trial Creek, R.B. Sir Walter Creek, L.B. Aranka Creek.	
B 2409	2143	,,	Donald E. A. Alleyne	Perseverance, R.B. Aromatta Creek, R.B. Iroma Creek.	
B 2410	2137	,,	Josephus Headly	Inies Creek, L.B. Mabel Creek, R.B. Sir Walter Creek, L.B. Aranka.	
B 2418	2095	,,	Matilda Ries	Hope Creek No. 2, L.B. Cuyuni River.	
B 2419	2096	,,	do.	Hope Creek No. 3, L.B. do.	
B 2420	2097	,,	do.	Hope Creek, No. 5, L.B. do.	
B 2421	2098	,,	do.	Hope Creek No. 6, L.B. do.	
B 2422	2086	,,	do.	Billbird Creek, No. 1, R.B. Hope Creek.	
B 2423	2090	,,	do.	Deer Creek, R.B. Hope Creek	
B 2424	2087	,,	do.	Billbird Creek, No. 2, R.B. Hope Creek.	
B 2425	2094	,,	do.	Hope Creek, No. 1, L.B. Cuyuni.	
B 2426	2091	,,	do.	Trial Creek, R.B. Hope Creek, L.B. Cuyuni River.	
B 2427	2092	,,	do	Hog Creek, L.B. Hope Creek, L.B. Cuyuni River.	
B 2434	2215	,,	Chas Davilar	Hope Creek, R.B. Trial Creek, R.B. Sir Walter Creek, L.B. Aranka Creek.	
B 2436	2220	,,	Marian Adonis	Unity Creek, R.B. Sir Walter Creek, L.B. Aranka.	
B 2437	2221	,,	Louisa Jacobs	Providence, L.B. Aranka Creek.	
			DISTRICT No. 5.		
B 2399	2147	25.6.13	Cyril Farnum	In Time, R.B. Iana, R.B. Barama.	
B 2400	2148	25.6.13	do.	do. do. do.	
B 2402	2149	30.6.13	do.	Reliance Sub. Trib. to Wanamia, R.B. Wenamu, Barama River.	
B 2408	2148	,,	Samuel Allen	Irene Creek, R.B. Manikuru Creek, R.B. Barima River.	
B 2435	2217	,,	H. D. Finlayson	Mora, Triumph, L.B. White Creek, L.B. Annabisei, R.B. Kaituma.	

List of Transfer of Claim Licences during June, 1913.

No. of Transfer.	Date of Advertisement.	From	To	Date Approved.	Description of Claims.
1692	13.5.13	S. A. Smith	T. Major, J. N. Brotherson and N. Venture.	19th June, 1913.	Whole interest in Claim Licences Nos. B 2395 to B 2398, Powis Creek, Sir Walter, Cuyuni.

FRANK FOWLER,
Commissioner of Lands and Mines.

Digitized by Google

LIST of Claim Licences issued under Clause 14 of the Mining Regulations, 1905, during July, 1913.

FRANK FOWLER,
Commissioner of Lands and Mines.

Department of Lands of Mines.

No. of Licence.	No. of Location Papers.	District No.	Date of Issue.	Name of Licensee.	Locality of Claim.	Remarks.
DISTRICT No. 2.						
B 2441	2158	53	21.7.13	John Innis and Jos. Rodney	Maria Louisa, L.B. Good Hope, L.B. Mowassie.	
B 2485	2281		30.7.13	Jos. Joe and A. Wills	Enterprise Hill, R.B. Hand Rail, R.B. Potaro.	
B 2486	2282	56	30.7.13	P. Jarad and D. Philander	Deception, R. B. Conawarook.	
DISTRICT No. 3.						
B 2440	2168	271	21.7.13	H. S. Vanderhyden and S. E. Tulloch.	Platonic, R.B. Putareng.	Precious Stones
B 2444	2195	275	21.7.13	Evan Wong	Chance, R.B. Ohio, L.B. Kaburi.	
B 2445	2196	274	21.7.13	A. T. Da Silva	Tooroo, L.B. Puruni.	
B 2460	2222	383	30.7.13	Jos. Saunders and Samuel Li.	In Time, R.B. Ohio, R.B. Caburi.	
B 2461	2223	382	30.7.13	Do.	Perservance No. 2, R.B. Ohio, R.B. Caburi.	
B 2462	2224	381	30.7.13	Do.	Perseverance No. 1, R.B. Ohio, R.B. Caburi.	
B 2483	2279	290	30.7.13	D. Honibal, J. Hunte, A De S. Coelho.	Hope, Coomaparu, L.B. Isseneroo.	Precious Stones
B 2484	2280	289	30.7.13	Do.	Blackwater, do. do.	do.
B 2487	2283	291	30.7.13	C. S. Solomon	Parrot, L.B. Camp, R.B. Ohio, L.B. Caburi.	
B 2488	2284	292	30.7.13	Do.	Camp, R.B. Ohio, L.B. Caburi.	
B 2489	2285	293	30.7.13	T. A. White and E. N. Phipps	In Time, L.B. Camp, R.B. Ohio, L.B. Caburi.	
B 2490	2286	294	30.7.13	Do.	Camp creek, R.B. Ohio, L.B. Caburi.	
B 2491	2278	288	30.7.13	Silas Blake	Turtle, No. 2 Blackwater, R.B. Ohio, L.B. Caburi	
B 2492	2274	286	30.7.13	James Mitchell	Fish No. 2, R.B. Cusarie, L.B. Semang, R.B. Mazaruni.	
B 2493	2277	287	30.7.13	J. W. Browne	Faith, R.B. Ohio, Caburi, Mazaruni.	
DISTRICT No. 4.						
B 2442	2159	373	21.7.13	Chas. A. Hunter	Maisy, R.B. Sir Walter, L.B. Aranka.	
B 2443	2160	372	21.7.13	Do.	Sir Walter, L.B. Aranka.	
B 2446	2199	381	21.7.13	M. A. Goring.	Cedar, No. 1, L.B. Consolation, R.B. Aranka.	
B 2447	2200	382	21.7.13	Do.	,, No. 2, do. do.	
B 2448	2201	383	21.7.13	Do.	,, No. 3, do. do.	
B 2449	2202	380	21.7.13	Do.	Bush Hog do. do.	
B 2450	2203	378	21.7.13	Do.	Hopeful No. 1, R.B. Cedar, L.B. Consolation, R.B. Aranka.	
B 2451	2204	379	21.7.13	Do.	Hopeful No. 2, R.B. Cedar, L.B. Consolation, R.B. Aranka.	
B 2452	2205	374	21.7.13	Do.	Consolation No. A, R.B. Aranka, L.B. Cuyuni.	
B 2453	2206	375	21.7.13	Do.	,, No. 7, do do. do.	
B 2454	2207	376	21.7.13	Do.	,, No. 8, do. do. do.	
B 2455	2208	377	21.7.13	Do.	,, No. 9, do. do. do.	
B 2456	2209	384	21.7.13	James Rock	Caroline, L.B. Mabell, R.B. Sir Walter, L.B. Aranka.	
B 2463	2225	394	30.7.13	Manoel Vieira	Sir Walter, L.B. Aranka, L.B. Cuyuni.	
B 2464	2226	393	30.7.13	Do.	Lady Walter No. 1, do. do.	
B 2465	2227	395	30.7.13	Do.	Maam, L.B. Sir Walter, do. do.	
B 2466	2228	396	30.7.13	F. Daniel and M. Vieira	Lady Walter, L.B. Aranka, L.B. Cuyuni.	
B 2467	2230	392	30.7.13	E. Manoel Harris	do. do. do.	
B 2468	2231	391	30.7.13	Do.	do. do. do.	
B 2469	2232	400	30.7.13	David Collins and Moses Chin	do. do. do.	
B 2470	2233	398	30.7.13	Sarah Douglas	do. do. do.	
B 2471	2234	399	30.7.13	J. E. Grainger and G. King	do. do. do.	
B 2472	2235	397	30.7.13	C. A. Hunter	do. do. do.	
B 2473	2236	390	30.7.13	S. Brown, J. Pollydore and J. Daniel.	do. do. do.	
B 2494	2289	413	30.7.13	Amy McFarlane	Deer, L.B. Camp, L.B. Cuyuni.	
B 2495	2275	411	30.7.13	Josephus Headley	Sir Walter, Aranka, L. B. Cuyuni.	
DISTRICT No. 5.						
B 2439	2194	367	21.7.13	Donald French	Rock, R.B. Tenapoo, R.B. Barima.	
B 2457	2271	Comm'r. N.W.D.	21.7.13	Solomon Jervis	Triumph, R.B. Hyarine, R.B. Kaituma.	
B 2458	2272		21.7.13	Do.	Less Beholding, L.B. Triumph, L.B. White, R.B. Kaituma	
B 2459	2273		21.7.13	Do.	Transvaal, R.B. Triumph, R.B. Hyarine, R.B. Kaituma.	
B 2475	2238	8	30.7.13	Simon Peter Jack	Determine, L.B. Manmarine, Koriabo, R.B. Barima.	
B 2476	2239	Commissioner, N.W.D.	30.7.13	L. A. M. Leung & J. A. Ferreira	Cecelia, R.B. Butterfly, L.B. Annibisse, Kaituma.	
B 2477	2240		30.7.13	Jas. Chu and Hubert Innis	Sun Bird, Annibisse, L.B. Barima,	
B 2478	2241		30.7.13	Do.	Butterfly, L.B. Annibissi, L.B. Barima.	
B 2479	2242		30.7.13	Do.	Sun Bird, R.B. Butterfly, Annibisse, L.B. Barima.	
B 2480	2243		30.7.13	Do.	do. do. do. do.	
B 2481	2244		30.7.13	Do.	Butterfly, L.B. Annibisse, L.B. Barima.	
B 2482	2245		30.7.13	Do.	do. do. do.	

Digitized by Google

LIST showing the number and description of all Strays in Pound at the following Pounds in the Colony, on the last day of the week ending Saturday, August 16, 1913, in accordance with Section 14, Ordinance 1 of 1866.

Name of Pound.	When brought to the Pound.		Name of Party Bringing.	Name of Party Sending.	Place from whence Stray was sent.	Description of Animal.	Brand, Marks, Colour, &c.	Remarks
	Date.	Hour.						
DEMERARA—								
Sparendaam	Nil	Nil	Nil	Nil	Nil	Nil	Nil	
Beterverwagting	Nil	Nil	Nil	Nil	Nil	Nil	Nil	
Vigilance	16.8.1913	8.00 a.m.	R. Yaw	J. Eaton Shore	Vigilance Public Road	She Ass	Brand illegible, right hip.	
Do.	16.8.1913	8.00 a.m.	R. Yaw	J. Eaton Shore	Vigilance Public Road	Ram Goat	No mark.	
Do.	16.8.1913	8.00 a.m.	R. Yaw	J. Eaton Shore	Vigilance Public Road	Ewe Goat	No mark.	
Belfield	Nil	Nil	Nil	Nil	Nil	Nil	Nil	
Mahaica	14.8.1913	3.40 p.m.	R. Freeman	J. Thomas	Belvedier	He Ass	$\frac{S\ R}{62}$ right neck. Brown.	
Cane Grove	Nil	Nil	Nil	Nil	Nil	Nil	Nil	
Mahaicony	14.8.1913	6.00 a.m.	Sgt. Kerwood	Sgt. Kerwood	De Kender Pub. Road	He Ass	B, right neck. Dark brown.	
Vreed-en-Hoop	Nil	Nil	Nil	Nil	Nil	Nil	Nil	
La Grange	Nil	Nil	Nil	Nil	Nil	Nil	Nil	
Fellowship	Nil	Nil	Nil	Nil	Nil	Nil	Nil	
Stewartville	15.8.1913	12.45 p.m.	Ballact	F. A. Fritust	Pln. Leonora	Ewe Goat	No mark. Brown and white.	
Do.	15.8.1913	5.50 p.m.	P.C. 2204 Pile	G. G. McLean	Uitvlugt Public Road	Ewe Goat	No mark. Dark brown.	
Vergenoegen	Nil	Nil	Nil	Nil	Nil	Nil	Nil	
ESSEQUEBO—								
Aurora	Nil	Nil	Nil	Nil	Nil	Nil	Nil	
Capoey	11.8.1913	6.00 a.m.	Sgt. Dewarder	F. A. Long	Capoey Public Road	Heifer	328, right hip. Brindle.	
Suddie	15.8.1913	9.00 a.m.	Ramlall	T. M. Marshall	Pln. Golden Fleece	Ewe Goat	No brand. Black.	
Do.	15.8.1913	9.00 a.m.	Ramlall	T. M. Marshall	Pln. Golden Fleece	Ram Kid	No brand. Black and white.	
Do.	15.8.1913	9.00 a.m.	Ramlall	T. M. Marshall	Pln. Golden Fleece	Ram Kid	No brand. Black and white.	
Anna Regina	4.8.1913	5.30 p.m.	Sgt. Rawlins	F. A. Long	Bounty Hall	He Ass	Brand illegible. Grey.	
Sans Souci	Nil	Nil	Nil	Nil	Nil	Nil	Nil	
Leguan	Nil	Nil	Nil	Nil	Nil	Nil	Nil	
Bartica	Nil	Nil	Nil	Nil	Nil	Nil	Nil	
Morawhanna	Nil	Nil	Nil	Nil	Nil	Nil	Nil	
Arakaka	Nil	Nil	Nil	Nil	Nil	Nil	Nil	
BERBICE—								
Weldaad	Nil	Nil	Nil	Nil	Nil	Nil	Nil	
Fort Wellington	Nil	Nil	Nil	Nil	Nil	Nil	Nil	
Blairmont	Nil	Nil	Nil	Nil	Nil	Nil	Nil	
Sisters	Nil	Nil	Nil	Nil	Nil	Nil	Nil	
Stanleytown	Nil	Nil	Nil	Nil	Nil	Nil	Nil	
Albion	13.8.1913	1.00 p.m.	F. Benjamin	Jas. Sinclair	Gibraltar Village	Stallion Donkey	Brand right leg, not legible. Brown.	
Do.	15.8.1913	9.00 a.m.	R. F. Lewis	Eleazer Lewis	Rosehall Village	Mare Donkey	Brand right hip, not legible. Brown.	
Do.	15.8.1913	9.00 a.m.	R. F. Lewis	Eleazer Lewis	Rosehall Village	Stallion Donkey	Brand right hip, not legible. Brown.	
Do.	15.8.1913	9.00 a.m.	R. F. Lewis	Eleazer Lewis	Rosehall Village	Mare Filly	No brand or mark. Brown.	
Do.	16.8.1913	1.15 p.m.	Henry Cort	J. Sinclair	Gibraltar Village	Cow	$\frac{A\ S}{30}$ right leg. Brown.	
Whim	Nil	Nil	Nil	Nil	Nil	Nil	Nil	
Tarlogie	16.8.1913	1.30 p.m.	Kamta	Kamta	Bush Lot Village	She Ass	Brand illegible, right hip, tip right ear cut off, left ear split. Black.	
Do.	16.8.1913	1.30 p.m.	Kamta	Kamta	Bush Lot Village	She Ass	Brand illegible, right hip, tip both ears cut off. Black.	
Do.	16.8.1913	1.30 p.m.	Kamta	Kamta	Bush Lot Village	She Ass	No brand or mark. Black.	
No. 51	Nil	Nil	Nil	Nil	Nil	Nil	Nil	
No. 63	Nil	Nil	Nil	Nil	Nil	Nil	Nil	
Eliza and Mary	Nil	Nil	Nil	Nil	Nil	Nil	Nil	

Digitized by Google

PUBLIC HOSPITALS.—BRITISH GUIANA.

RETURN FOR THE WEEK ENDING SATURDAY, 19TH JULY, 1913.

HOSPITAL AT	Remaining from last Week.			Admitted.			Discharged recovered.			Discharged for other causes.			Died.			Remaining at the end of the week.			Out-patients.		
	M.	F.	T.	M.	F.	T.	M.	F.	T.	M.	F.	T.	M.	F.	T.	M.	F.	T.	M.	F.	T.
Georgetown ...	237	155	392	102	78	180	38	43	81	31	13	44	15	8	23	255	169	424	166	157	323
New Amsterdam ...	79	47	126	29	17	46	7	5	12	23	12	35	3	4	7	75	43	118	156	198	354
Suddie	26	18	43	7	7	14	2	2	4	5	4	9	3	2	5	22	17	39	24	23	47
Bartica	6	1	7	5	...	5	...	...	...	3	...	3	2	...	2	6	1	7	10	8	18
Morawhanna ...	10	4	14	5	3	8	1	2	3	4	1	5	...	...	...	10	4	14	29	27	56
Potaro	1	...	1	...	...	...	...	...	...	1	1	2	...	...	...	1	...	1	17	2	19
Arakaka	2	1	3	...	...	...	...	...	...	...	...	...	...	...	...	1	...	1	21	5	26
Total ...	360	226	586	148	105	253	48	52	100	67	31	98	23	14	37	370	234	604	423	420	843

PUBLIC ASYLUMS.

Lunatic Asylum ...	439	285	724	4	4	8	1	...	1	...	...	...	1	...	1	441	289	730	...	...	...
Leper Asylum ...	266	122	388	...	1	1	...	...	...	...	...	...	...	...	...	266	123	389	...	...	...
Total ...	705	407	1,112	4	5	9	1	...	1	...	...	...	1	...	1	707	412	1,119	...	...	...

PUBLIC DISPENSARIES.

DISPENSARIES AT	OUT-PATIENTS.		
	M.	F.	T.
Georgetown No. 1	58	106	164
Do. No. 2	37	72	109
Do. No. 3	...	...	...
Albouy's Town Medical Station ...	11	42	53
Demerara River	6	12	18
Berbice do.	25	...	25
Upper Pomeroon River ...	13	13	26
Lower Pomeroon River ...	8	11	19
Moruca	3	4	7
Total	161	260	371

E. D. ROWLAND,
Acting Surgeon General.

GEORGETOWN, DEMERARA.—Printed and Published every *Wednesday and Saturday*, and on such Extraordinary Days as may be directed by His Excellency the Governor, by "The Argosy" Company, Limited, at their Office, Lot 35, Water Street, Robb's Town. Subscription—Four Dollars per annum; Single Copies, 4 Cents. Saturday, 23rd August, 1913.

Digitized by Google

Digitized by Google

VOL. XXXVII. No. 71.

2,589

The Official Gazette

OF BRITISH GUIANA.

Published by Authority of His Excellency the Governor.

GEORGETOWN, WEDNESDAY, AUGUST 27TH, 1913.

Registrar's Notices.

BRITISH GUIANA.—REGISTRAR'S OFFICE.

WHEREAS the following account has been rendered to this Office, viz., the account and vouchers of William Fogarty, Limited, as Assignees of the Insolvent Estate of Manoel de Souza, absentee, for the period 9th May, 1912, to 30th April, 1913.

NOTICE is hereby given to all parties interested that the said account and vouchers will remain at this Office for the space of one Calendar month from the 23rd day of July, 1913, and all parties interested having objections to the said accounts and vouchers must state the same in writing during Office hours within the said period of one month, after the expiration of which the said accounts and vouchers will be submitted to the Accountant of Court for examination and report.

Georgetown, Demerary, this 21st day of July, 1913.

B. S. NEWSAM,
Acting Registrar.

BRITISH GUIANA.—REGISTRAR'S OFFICE.

WHEREAS the following account has been rendered to this office, viz., the account and vouchers of James Slater, of the city of Georgetown, as administrator of the estate of Thomas Frederick Pollard, deceased, for the period 1st August, 1912, to 1st August, 1913.

NOTICE is hereby given to all parties interested that the said account and vouchers will remain at this office for the space of three weeks from the 6th day of August, 1913, and all parties interested having objections to the said account and vouchers must state the same in writing during office hours within the said period of three weeks, after the expiration of which the said account and vouchers will be submitted to the Accountant of Court for examination and report.

Georgetown, Demerary, this 5th day of August, 1913.

B. S. NEWSAM,
Acting Registrar.

REGISTRAR'S OFFICE, BRITISH GUIANA.

IN pursuance of the provisions of "The Rules of Court, 1900," I, the undersigned Registrar of British Guiana, do hereby summon all known and unknown creditors, claimants on the net proceeds of *firstly*, Plantation Hampton Court, situate, lying and being on the west coast of Essequebo; *secondly*, the Plantation Windsor Castle, *cum annexis*, situate on the west sea coast of the county of Essequebo, which said Plantation Windsor Castle comprises the Plantations formerly known as Catherina Elizabeth and Kaap Batave; *thirdly*, Plantation Walton Hall, situate on the west sea coast of the county of Essequebo, in the colony of British Guiana; and *fourthly* Plantation Devonshire Castle or lots numbers six and seven and Plantation Devonshire or lot number five, now known together as Plantation Devonshire Castle, situate on the west sea coast of the county of Essequebo, in the colony of British Guiana, which said Plantations are now known together as Plantation Hampton Court as appears by notice published in the "Official Gazette" of the Colony of British Guiana on the 10th day of September, 1887, with all the buildings, machinery, cultivation, live and other stock and other appurtenances thereon and thereto belonging, save and except such parts of the said Plantations as have been sold or transported to other parties and subject to the rights of all persons holding legal or valid leases of any lots of land being parts or portions of said Plantations leased by them, respectively; and *fifthly*; all the right, title and interest of the Hampton Court Estate Company, Limited, in and to the Licence of Occupancy No. A 161 in the tract of Crown Land situate in the rear of Plantations Windsor Castle, Hampton Court, Devonshire Castle and Walton Hall on the Aroabische Coast of the county of Essequebo and colony of British Guiana, and containing five thousand one hundred and eight Rhynland acres as shown by the diagram annexed to the said licence and subject to the conditions of the said licence, sold at Execution Sale on the 5th day of August, 1913, to file at my office, in the city of Georgetown, their respective claims against the said net proceeds, with all the documents and vouchers in support thereof, within one calendar month after the 26th day of August, 1913, on pain in default thereof of being debarred from all or any part or portion in the said net proceeds.

B. S. NEWSAM,
Acting Registrar.

Georgetown, Demerary, this 26th day of August 1913.

Official Receiver's Notices.

BRITISH GUIANA.—IN THE SUPREME COURT.

IN THE MATTER OF THE ADMINISTRATION ORDER MADE BY THE SUPREME COURT ON THE 19TH DAY OF JULY, 1913, AGAINST THOMAS ERNEST RHODES, OF LOT 51, MAIN STREET, GEORGETOWN, DEBTOR.

NOTICE is hereby given that all persons having claims against the above-mentioned Debtor in respect of debts contracted before the date of the Administration Order, are requested to prove their debts within 21 days from the date hereof.

W. A. PARKER,
Official Receiver.

Dated 22nd July, 1913.

BRITISH GUIANA.

The Public Trustee Ordinance, 1910.

Estate of JOSEPH ALEXANDER PROWELL, Deceased.

NOTICE is hereby given that on the application of Isabella Prowell and others, heirs, I have

Digitized by Google

undertaken the administration of the estate of the above-named Joseph Alexander Prowell, who died at the Lunatic Asylum, Berbice, on the 12th April, 1913, intestate.

All creditors on the estate are required to file their claims within three months from the date of the first publication of this notice at my office in the Victoria Law Courts, Georgetown.

All debts due to the estate must to be paid to me.

W. A. PARKER,
Official Receiver, and Public Trustee.

BRITISH GUIANA.—IN THE SUPREME COURT.

In Insolvency No. 18 of 1912.

Re Estate WM. SMITH, Decd., Insolvent.

A DIVIDEND is intended to be declared in the above matter. Creditors who have not proved their debts by the 8th day of September, 1913, will be excluded from this dividend.

W. A. PARKER,
Official Receiver,
Assignee.

Post Office Notice.

ROYAL MAIL ARRANGEMENTS.

MAILS for Europe, the West Indies, St. Michaels (Azores) and New York by the R.M.S. "Berbice," will be closed at the General Post Office on Saturday, 30th August, at 7 p.m.

Letters for despatch by this Mail may be posted in City Street Boxes up to 6 p.m.

Postal matter will be registered at G.P.O. and at City Branch Offices up to 5 p.m.

Parcels received at G.P.O. and at City Branch Offices up to 4 p.m.

British Postal Orders may be purchased at the City Branch Offices any day (Sundays excepted) from 6.30 a.m. to 5.30 p.m. and at G.P.O. from 7 a.m. to 5 p.m.

Money Orders issued at G.P.O. and Cornhill Street up to 1 p.m.

After the closing of this Mail, postal matter handed in at the G.P.O. counter will be received on payment of extra postage as follows:—

Ordinary postal matter within 30 minutes 2 cents.

Ordinary postal matter within 60 minutes 12 cents.

Registered matter within 30 minutes after closing of Registered Mail 4 cents.

ON SUNDAY, 31st August, ordinary letters only, from 3 p.m. to 5 p.m. 12 cents.

COUNTRY MAILS will be forwarded to Georgetown as follows:—

DEMERARA.—East Coast, by Train leaving Mahaica at 5.20 p.m.

DEMERARA.—West Coast, by Train leaving Greenwich Park at 5.25 p.m.

DEMERARA.—East Bank, by Carrier Tricycle leaving Grove at 2.05 p.m.

DEMERARA.—West Bank, by Carrier Tricycle leaving Wales at 1.50 p.m.

DEMERARA.—Upper River and Potaro District, by Steamer leaving Wismar at 8.30 a.m.

BERBICE.—By Train leaving Rosignol at 6.55 a.m.

ESSEQUEBO COAST, LEGUAN AND WAKENAAM.—By Steamer leaving Onderneeming at noon.

ESSEQUEBO-BARTICA.—By Steamer leaving at 8 a.m. on Friday, 29th August.

ESSEQUEBO, NORTH WESTERN DISTRICT.—By Steamer leaving Mt. Everard at 8 a.m. on Thursday, 28th August.

N. FARRAR,
Postmaster General.

General Post Office,
Georgetown, 26th August, 1913.

Licensing.

SPECIAL LICENSING MEETING.

POMEROON JUDICIAL DISTRICT.

NOTICE is hereby given that a Special Licensing Meeting will be held in the Magistrate's Court Room, Marlborough, at 10 a.m. on Saturday, the 6th of September, 1913, for the purpose of considering an application from Manoel Jardine Fidelis and Vincent Jardine Fidelis for a certificate to obtain a Retail Spirit Shop License in the house or premises thereto appertaining, situated at Grant Inverness, right bank Pomeroon River.

Justices of the Peace resident in the above-mentioned District are requested to attend at the time and place above-mentioned.

WALTER E. ROTH,
Stipendiary Magistrate.

Marlborough,
22nd July, 1913.

SPECIAL LICENSING MEETING.

BERBICE RIVER JUDICIAL DISTRICT.

NOTICE is hereby given that a Special Licensing Meeting will be held at the Magistrate's Court Room, Sisters, on Thursday, the 28th day of August, 1913, at 9.30 o'clock, a.m., for the purpose of considering an application from Richard James for a certificate to obtain a Retail Spirit Shop Licence for premises situate at Light Town Village, right bank, Berbice River.

Justices of the Peace resident in the District are requested to attend at the time and place mentioned.

W. J. DOUGLASS,
Stipendiary Magistrate.

New Amsterdam,
7th August, 1913.

NORTH ESSEQUEBO JUDICIAL DISTRICT.

SPECIAL LICENSING MEETING.

NOTICE is hereby given that a Special Licensing Meeting will be held at the Anna Regina Court-room, at 11 o'clock, a.m., on Tuesday, the 2nd day of September, 1913, for the purpose of considering an application from Manuel Gonsalves da Silva for a Retail Spirit Shop licence for premises situate at Lima, Essequebo.

Justices of the Peace resident in the abovementioned district are requested to attend at the time and place abovenamed.

O. E. L. SHARPLES,
Stipendiary Magistrate,
North Essequebo, Judicial District.

Anna Regina,
Essequebo,
18th August, 1913.

Customs Notices.

THE undermentioned notice to masters and agents of vessels from abroad is re-published for information. Masters of vessels are responsible for the correct reporting of all dutiable stores, and they are hereby warned that should any spirits, tobacco or opium be imported contrary to the Customs Ordinances the importing vessel is liable to forfeiture.

J. M. REID,
Comptroller of Customs.

Custom House,
Georgetown,
19th August, 1913.

NOTICE TO MASTERS AND AGENTS OF VESSELS FROM ABROAD.

DECLARATION OF DUTIABLE STORES.

MASTERS and Agents of vessels from abroad are hereby notified that all wines, spirits, perfumeries, tobacco, cigars, cigarettes, snuff, opium, gange and all high duty goods of every description carried on board as stores must be specially reported in the portion of the inward report set apart for the enumeration of the surplus stores remaining on board. It is not sufficient to describe such stores in terms similar to the following,—"Sundry Stores"—"Stores Various." The list of stores recorded on the inward report must include all dutiable stores belonging to the general stores of the ship, as well as all dutiable stores which are the private property of any member or members of the crew All stores subject to high rates of duty found on board any ship and which have not been duly declared to on the inward report will be regarded as goods not duly reported and will be dealt with accordingly. And if upon being questioned by any Officer of Customs any member of a vessel's crew denies the possession of any foreign goods, and any such goods are afterwards found in his possession such goods shall be liable to forfeiture, and the offender shall be liable to a penalty not exceeding $500 (five hundred dollars.)

J. M. REID,
Comptroller of Customs.

Custom House,
Georgetown.
23rd September, 1910.

Digitized by Google

THE following notice to Mariners issued by the Department Marine and Fisheries, St. John's, Newfoundland, is hereby published for the information of all concerned.

J. M. REID,
Comptroller of Customs.

Custom House,
Georgetown, Demerara,
26th August, 1913.

NOTICE TO MARINERS.
(No. 4, 1913.)
NEWFOUNDLAND.

Port aux Choix, Straits of Belle Isle.
Harbour Light Established.

Latitude 50° 43½ N.
Longitude 57° 19¾ W.

Position—On Querre Island (Grassy Island), Port hand entrance to harbor.
Date of Lighting—May, 1913.
Character—Fixed White lens lantern.
Elevation—26 feet.
Visibility—6 miles.
Structure—Small, square building, with hexagonai wood lantern erected on roof.
Colour—Building painted white, lantern red.
In operation during open navigation.

A. W. PICCOTT.
Minister of Marine and Fisheries.

Department Marine and Fisheries,
St. John's, Newfoundland,
July 22nd, 1913.

Electoral Notices.

SOUTH-EASTERN DIVISION OF COUNTY OF ESSEQUEBO.

PURSUANT to the provisions of Ordinance No. 1 of 1891, I, the undersigned Revising Barrister, do hereby give notice that Courts for the revision of the list of Voters for the South-Eastern Division of Electoral District No. 2, the county of Essequebo, for the year 1913-1914, will be held at the times and places following:—

On the 21st August, 1913, at Bartica Court House, immediately after the arrival of the Colonial Contract Steamer from Georgetown;

On the 22nd August, 1913, at Vergenoegen Court House, immediately after the arrival at Tuschen Stelling of the Colonial Contract Steamer from Bartica;

On the 29th August, 1913, at Good Success Court House, Wakenaam, immediately after the arrival of the Colonial Contract Steamer from Suddie.

O. E. L. SHARPLES,
Revising Barrister,
South-Eastern Division
of Electoral District No. 2.

Suddie,
July 26th, 1913.

COUNTY OF BERBICE (EXCLUSIVE OF TOWN OF NEW AMSTERDAM.)

PURSUANT to the provisions of Ordinance No. 1 of 1891, I, the undersigned Revising Barrister, do hereby give notice that Courts for the revision of the List of Voters for Electoral District No. 3, being the county of Berbice, exclusive of the town of New Amsterdam for the year 1913-1914, will be held at the times and places following:—

At Fort Wellington Court House, on Monday, 18th August, at 8 a.m.

At Reliance Court House, on Tuesday, 19th August, at 9.30 a.m.

At Springlands Court House, on Saturday, 23rd August, at 11 a.m.

At Whim Court House, on Saturday, 23rd August, at 3 p.m.

At Sisters Court House, on Thursday, 28th August, at 9.30. a.m.

W. J. DOUGLASS, LL.B., B.A.,
Revising Barrister,
Electoral District No. 3.

New Amsterdam,
2nd August, 1913.

Local Government Board Notices.

IT is hereby notified that the Local Government Board, acting under the provisions of Section 116 (5) of Ordinance No. 13 of 1907, framed Estimates and made Assessments for the Local Authorities of the undermentioned Country Districts for the service of the Financial Year ending 31st of March, 1914, which Estimates and Assessments were approved at the last meeting of the Districts Committee of the Board.

1. Mahaica.
2. Phœnix.

W. E. BELLAMY,
Acting Secretary to the Board, and
Inspector of Districts.

Local Government Board Office,
Georgetown, 25th August, 1913.

IT is hereby notified that the Local Government Board has appointed Mr. W. W. Moe to be Chairman of the Local Authority of the Kitty and Alexanderville Country District.

W. E. BELLAMY,
Acting Secretary to the Board, and
Inspector of Districts.

Local Government Board Office,
Georgetown, 25th August, 1913.

General Register Office Notice.

IN accordance with the requirements of section 14 of the Marriage Ordinance No. 25 of 1901, notice is hereby given of the appointment of the undermentioned Marriage Officer to the Ministerial Charge of the Registered Buildings hereinafter mentioned:—

Reverend P. A. Luckie, *vice* Reverend D. P. Talbot (on leave.)
A. M. E. Building, situate on lot 44, section 2, Maria Johanna, Wakenaam, Essequibo River District.
A. M. E. Building, situate on Hog Island, Essequibo River District.

E. D. ROWLAND,
Acting Registrar General.

General Register Office,
Victoria Law Courts,
Georgetown, Demerara,
25th August, 1913.

Municipal Notice.

WHEREAS by Section 5 (3) of Ordinance No. 20 of 1913, all lots and portions of lots and buildings in the Village District known as Albouy's Town which District is now included in Ward No. 11, Charlestown Ward, in the City of Georgetown, have been declared by said Ordinance liable and executable for a Tax of 2 per cent. per annum for nine months from 1st day of April, 1913, on the present value as at present assessed under the provisions of the Local Government Board Ordinance, 1907, and it is further provided in the said Ordinance that the said Tax is payable on or before the 1st day of September, 1913;

I hereby give notice that all owners of the aforesaid lots and portions of lots are now required to make payment of the said Tax at my Office at the Town Hall and on failure thereof proceedings may be instituted for recovery of same without further notice.

By Order of the Mayor and Town Council.

J. BARRINGTON WOOLFORD,
Town Clerk.

Town Hall,
26th August, 1913.

Digitized by Google

BRITISH GUIANA.

COPY OF THE REGISTER OF VOTERS entitled to VOTE at the Election of Members of the Court of Policy and Financial Representatives for the Western Division of Electoral District No. 1 (County of Demerary), for the year commencing 1st October, 1913, and ending 30th September, 1914.

No.	Date of Registration.	Surname and Christian Name.	Residence.	Nature of Qualification.	Local or other description of Land, etc.
1	Oct. 12 1892	Aaron, Joseph	Bagotville	Income	
2	Oct. 14 1892	Adams, George	Fellowship	Land	Lot 3.
3	Oct. 15 1891	Adams, George Emanuel	Bagotville	Income	
4	Oct. 13 1892	Adams, John	Good Intent	Land	Lot 14.
5	May 11 1903	Adrian, William	Fellowship	Land	Lot 36.
6	May 12 1913	Agard, Edwin Charles	Cornelia Ida	Income	
7	May 2 1906	Agness, Joseph	La Retraite	Land	Lot 9.
8	May 12 1913	Alfred, Alexander	Pln. Uitvlugt	Income	
9	May 7 1901	Allman, Charles	Stewartville	Income	
10	May 14 1906	Alves, Robert Augustus	Bagotville	Income	
11	May 14 1901	Ambrose, Curtis A.	Good Intent	Land	Good Intent Village.
12	May 12 1902	Amsterdam, Daniel Milton	Stewartville	Income	
13	Oct. 15 1891	Anderson, Abel	Bagotville	Land	Bagotville.
14	May 8 1908	Anderson, George Ernest	Leonora	Income	
15	May 4 1906	Anderson, Jeremiah Bury	Bagotville	Income	
16	May 10 1912	Andries, Joseph	Den Amstel	Land	Lot 3.
17	April 23 1912	Ansdell, Frederick Richard	Pln. Vriesland	Income	
18	May 15 1906	Antrobus, James Massiah	La Grange	Income	
19	May 3 1906	Archer, George Philip	Pouderoyen	Land	Pouderoyen.
20	May 6 1912	Austin, Norman Bosch Reitz	Pln. Uitvlugt	Income	
21	May 12 1913	Austin, Amon	Pln. Leonora	Income	
22	April 20 1912	Baccus, Mowlah	Leonora	Income	
23	Oct. 15 1892	Bannerman, John	Pln. Uitvlugt	Income	
24	May 12 1913	Bannerman, James	Pln. Uitvlugt	Income	
25	Oct. 14 1892	Baptist, Thomas	Fellowship	Land	Lot 12.
26	May 12 1913	Barnwell, Henry Regamey	Pln. Leonora	Income	
27	April 20 1912	Barrett, John Thomas Elijah	Pln. Leonora	Income	
28	May 15 1901	Bart, Jnr., Andrew	Fellowship	Land	Lot 8.
29	May 4 1906	Barth, Abraham	Tuschen de Vrienden	Land	Stewartville.
30	May 2 1906	Bastiani, Jeremiah	La Retraite	Land	Lot 21.
31	May 7 1902	Bayne, Samuel	Vreed-en-Hoop	Land	Lots 15 & 16.
32	May 7 1906	Beckles, James	Den Amstel	Land	Lot 14.
33	May 13 1902	Benjamin, John Festus	L'Oratoire	Land	Land, Pln. L'Oratoire.
34	May 15 1905	Benjamin, Moses	Sisters	Land	Sisters
35	May 14 1913	Billey, John Allan	Hague	Income	
36	Oct. 5 1897	Birmingham, Charles Alexander	Fellowship	Land	Lot 33.
37	May 3 1906	Black, Philip	Vreed-en-Hoop	Land	Vreed-en-Hoop.
38	April 25 1905	Black, Ishmael Barnabas	Bagotville	Income	
39	May 14 1912	Bloore, Edward Knight Lynch	Schoon Ord	Income	
40	Oct. 15 1901	Bobb, David	Stewartville Village	Land	Stewartville.
41	May 10 1905	Bonnett, Joseph Augustus	Pouderoyen	Land	Lot 31.
42	May 2 1911	Bonneyman, James S.	Wales	Income	
43	May 6 1912	Boodhoo	Pln. Windsor Forest	Land	Windsor Forest.
44	May 9 1902	Boyce, Thomas Edward	Vreed-en-Hoop	House	Vreed-en-Hoop.
45	May 9 1906	Boyce, Newton Alleyne	Vreed-en-Hoop	Land	Lot 11.
46	May 9 1906	Boyce, William Alleyne	Vreed-en-Hoop	Land	Lot 11.
47	Oct. 15 1891	Brisport, Thomas Wellington	Bagotville	Income	
48	May 12 1913	Brook, Harold Frederic	De Kinderen	Income	
49	Oct. 15 1891	Brown, Andrew Benjamin	Georgetown	Land	Half Pln. Middlesex, Canal 2.
50	May 13 1912	Browne, Peter Augustus	Den Amstel	House	Den Amstel.
51	May 11 1911	Browne, William Alexander	Vreed-en-Hoop	Income	

Digitized by Google

52	May	10	1910	Bruce, Robert	Fellowship	Land
53	May	11	1911	Brunell, Cyril Herbert	Leonora	Income
54	May	10	1911	Brunell, John Cobison	Leonora	Income
55	May	13	1912	Brunell, John	Leonora	Income
56	May	7	1906	Bruton, Charles Christopher Augustus	Bagotville	Income
57	April	30	1906	Bruton, David Stanley	Bagotville	Income
58	May	10	1911	Bruyning, Ebenezer Percival	Stanleytown	Income
59	May	14	1912	Buchanan, Robert Valentine	Bagotville	Income
60	April	26	1911	Buddhanlall	Versailles	Income
61	May	8	1905	Bunbury, Robert Valentine	Schoon Ord	Income
62	May	14	1912	Bunbury, Walter Melville Tilleman	Plo. Versailles	Income
63	May	10	1906	Burnham, Thomas	Plo. Bordeaux	Land
64	May	10	1906	Burnham, Joseph	Plo. Bordeaux	Land
65	May	15	1907	Burrowes, William Aglionby Henry	Vreed-en-Hoop	Income
66	May	13	1902	Cadogan, Edward Francis	Bagotville	Income
67	May	6	1902	Cady, Charles Morton Uniache	Plo. Nismes	Income
68	May	15	1905	Calder, Thomas A.	Plo. De Kinderen	Income
69	May	15	1905	Cameron, A. Van Battenburg	Plo. Versailles	Income
70	May	11	1908	Campbell, Farquhar	Plo. Uitvlugt	Income
71	May	7	1906	Carter, John	La Retraite	Land
72	May	14	1912	Carrall, Joseph Alexander	LaGrange	Income
73	Oct.	15	1892	Carryl, Michael	Stanley Town	Land
74	May	14	1901	Carryl, Robert	Stanley Town	Land
75	May	14	1906	Case, William Joseph	Bagotville	Income
76	May	14	1906	Castello, James	Good Intent	Income
77	May	14	1908	Chalmers, Patrick Morison	De Kinderen	Income
78	May	9	1908	Chee-a-Tow, Moses	Plo. Uitvlugt	Income
79	May	13	1912	Chee-a-Tow, Charles Japheth	Plo. Uitvlugt	Income
80	May	9	1912	Chin, Isaac Emanuel Harris	LaGrange	Income
81	May	14	1913	Chin, Moses	Anna Catharina	Income
82	May	14	1906	Christie, Charles Ebenezer	Vriesland	Income
83	May	15	1906	Christie, Charles Ebenezer	Good Intent	Land
84	Oct.	15	1891	Christmas, Nelson	Stanley Town	Land
85	April	19	1911	Christmas, Robert Hinchcliffe Alexander	Plo. Uitvlugt	Income
86	May	12	1913	Chu, John	Plo. Uitvlugt	Income
87	May	11	1908	Chu, Joseph	Uitvlugt	Income
88	May	10	1908	Chung-a-Yong	Blankenburg	Income
89	May	7	1901	Churro, Antonio Rodrigues	Pouderoyen	Land
90	May	3	1906	Class, Joseph	Plo. Leonora	Land
91	May	12	1913	Cookerton, Frederick Henri	Bagotville	Income
92	April	30	1906	Cadogan, Benjamin	Blankenburg	Income
93	May	9	1906	Coggins George	Plo. Vriesland	House
94	Oct.	4	1893	Cole, James Augustus	Georgetown	Income
95	May	15	1906	Correia, Manoel Philip	Den Amstel	Land
96	Oct.	15	1891	Corry, James McFarlane	La Retraite	Income
97	May	2	1906	Cox, James Josiah	Vauxhall	House
98	May	2	1906	Cox, Henry Cornelius	Plo. Belle Vue	Land
99	Oct.	11	1897	Craig, John	Hague Froat	Land
100	Oct.	15	1891	Crawford, John Lindsay	Plo. Uitvlugt	Income
101	May	8	1901	Crawford, Abraham	Plo. De Kinderen	Land
102	May	12	1911	Creswell, Arthur	Bagotville	Income
103	April	17	1912	Creswell, William	Fellowship	Income
104	April	25	1905	Croker, Joseph Alexander	Christianburg	Land
105	Oct.	14	1892	Cummings, William	Vreed-en-Hoop	Land
106	April	30	1906	Cummings, George A.	Versailles	Land
107	May	12	1910	Curtis, Richard Charles		Income
108	April	18	1911	Cuvilje, William Stewart		
109	April	24	1906	Daggett, Robert Pemberton	Plo. Leonora	Income
110	Oct.	15	1893	Daniel, Augustus	Bagotville	Income
111	Oct.	15	1896	Daniel, David Elias	Pouderoyen Village	Land
112	May	14	1913	Dare, Adolph Alexander	Plo. Versailles	Income
113	April	30	1912	Dare, Joseph Alexander	Plo. Nismes	Income

Lot 14.

Plo. Bordeaux, Canal I.
Plo. Bordeaux, Canal I.

Lot 28.

Stanley Town
Stanley Town.

Good Intent.
Stanley Town.
Stanley Town.

Blankenburg.
Lot, 26,

Blankenburg

W. ½ Plo. Bordeaux, Canal I.

La Retraite
Lot 25.
Vauxhall.

Hague.

Fellowship, lot 28.
Lot 12.
Vreed-en-Hoop.

Pouderoyen.

Digitized by Google

No.	Date of Registration.	Surname and Christian Name.	Residence.	Nature of Qualification.	Local or other Description o Land, etc.
114	May 14 1913	Dash, Eugene	Pln. Versailles	Income	
115	May 10 1912	Da Silva, Carlos Marcus	Pln. De Kinderen	Income	
116	Oct. 15 1897	Davidson, Alexander	Vauxhall	Land	Vauxhall.
117	May 10 1910	Davies, Thomas William	Pln. Wales	Income	
118	April 18 1911	Davis, William Arthur Claude	Versailles	Income	
119	Oct. 12 1892	Deane, William Augustus	Hague	Income	
120	May 9 1906	December, William	Pouderoyen	Land	Lot 28.
121	May 12 1908	Delph, William Ewing Jeffrey	Pln. Wales	Income	
122	April 19 1913	Denbow, Charles Eggerton	Fellowship	Income	
123	Oct. 13 1896	De Sebastians, Felix Claude	Pln. Middlesex	Land	Pln. Middlesex, Canal 2.
124	May 12 1913	Devlin, Henry Little	Pln. Wales	Income	
125	May 14 1907	Deverill, Harry	Pln. Wales	Income	
126	May 8 1911	Dewar, William Elliott Hancock	Pln. Vriesland	Income	
127	May 7 1906	Dickey, David Donald	Bagotville	Land	Lots 43, 28 and 26.
128	May 9 1912	Dolphin, Edward Lugard	De Kinderen	Income	
129	May 12 1913	Dookiepersaud	Pln. De Kinderen	Income	
130	May 8 1906	Dornford, Lloyd	Hague	Income	
131	Oct. 6 1891	Dos Santos, Miguel Rodrigues	Vreed-en-Hoop	Income	
132	May 12 1913	Dougall, David Stuart	Pln. Schoon Ord	Income	
133	May 9 1906	Downer, John Henry	Pouderoyen	Land	Lot 4.
134	May 10 1906	Duncan, William	Stanley Town	Land	Lots 120 and E. ½ 132.
135	May 11 1910	Durant, Charles Arlington	Goed Fortuin	Income	
136	May 4 1901	Durno, William	De Kinderen	Income	
137	May 9 1905	Dyegood, William Henry	Bagotville	Income	
138	May 12 1902	Earle, Thomas	Pln. Orange Field, Canal I	Land	Pln. Orange Field.
139	Oct. 15 1891	Eastman, Robert Edward	L'Heureuse Adventure	Income	
140	May 10 1898	Edwards, Prince William	Den Amstel	Land	Lot 7.
141	April 30 1906	Evans, Dover	Bagotville	Land	Lot 74.
142	May 9 1911	Evans, Frank	Pln. Wales	Income	
143	Oct. 11 1895	Fanfair, Joseph	Pln. DeKinderen	Income	
144	May 2 1906	Felix, John Edward	La Retraite	Land	Lot 10.
145	May 12 1911	Ferguson, John Alexander	Pln. Uitvlugt	Income	
146	May 12 1902	Flood, Thomas	Georgetown	Land	Pln. Blankenburg.
147	April 30 1906	Forde, Charles A.	Bagotville	Income	
148	May 8 1906	Forde, William	Bagotville	Land	Lot 30.
149	May 14 1907	Fowler, Richard	Pln. Vriesland	Income	
150	May 9 1906	France, Ernest	Pouderoyen	Land	Lot 32.
151	Oct. 15 1891	France, William Henry	Pln. Schoon Ord	Income	
152	May 15 1913	Francois Peter	Hague	Income	
153	May 15 1905	Franklin, James Edward Reynold	Anna Catharina	Income	
154	April 26 1906	Franklin, Joseph Christopher	Goed Fortuin	Income	
155	May 2 1906	Fraser, Israel	La Retraite	Land	Lot 30.
156	April 26 1909	Freeman, James	Den Amstel	Householder	Den Amstel
157	April 17 1906	Freitas, Guilherme Jose de	Georgetown	Land	½ Pln. Uitkomst, Canal I.
158	April 16 1906	Freitas, Jose Manoel de	Georgetown	Land	½ Pln. Uitkomst
159	May 8 1911	Fulton, Claude Arthur Hamilton	Pln. Wales	Income	
160	May 15 1913	Fung, Isaac	Anna Catharina	Income	
161	May 9 1912	Fung, Lewis	Met-en-Meerzorg	Income	
162	May 15 1913	Fung-Kee-Fung, Alexander	Windsor Forest	Income	
163	May 9 1912	Gaskin, John Sheafe	Vreed-en-Hoop	Income	
164	Oct. 15 1896	George, Joseph Josiah	Sistors	Land	Sisters.
165	May 2 1906	George, Aaron	Bagotville	Land	Lot 36.
166	May 5 1902	Giles, Henry Rose	Pln. Wales	Income	
167	Oct. 15 1896	Glasgow, Thomas Burchell	Blankenburg	Income	

Digitized by Google

168	May	12	1913	Gleadow, George	De Kinderen	Income	
169	Oct.	15	1892	Gordon, Jacob	Sisters	Land	Sisters.
170	Oct.	15	1892	Gould, Augustus Thomas	Stanley Town	Land	Stanley Town.
171	May	6	1912	Graham, Thomas Bruce	Pln. Uitvlugt	Income	
172	April	29	1912	Grantham, Henry	Pln. Leonora	Income	
173	April	25	1905	Greene, Samuel Wilgress	Bagotville	Income	
174	May	10	1901	Griffith, James	Met-en-Meerzorg	Land	Met-en-Meerzorg.
175	May	3	1906	Griffith, Joseph	Vreed-en-Hoop	Income	
176	May	3	1906	Griffith, Richard	Poudereyen	Land	Lot 3, La Retraite; Lot 21, Stanley Town.
177	April	17	1912	Gullin, Charles	Pln. De Kinderen	Income	
178	May	10	1912	Hale, Arthur Mordaunt	Met-en-Meerzorg	Income	
179	Oct.	14	1896	Hale, Jnr., Solomon	Stanley Town	Land	Lot 196.
180	May	13	1912	Hall, Harel Augustus	Leonora	Income	
181	May	9	1905	Hamilton, Edwin	Bagotville	Land	Lot 115.
182	May	10	1906	Hamilton, James	Stewartville	Land	Lot 3.
183	May	7	1906	Hamilton, John	Good Intent	Land	Lot 18.
184	May	12	1908	Hamilton, Paul Jonathan	Pln. Wales	Income	
185	April	22	1912	Hamilton, John Smith	Pln. Wales	Income	
186	May	13	1902	Harding, Job	Vauxhall	Land	Pln. L'Oratoire.
187	May	9	1906	Harris, John	Stanley Town	Land	Stanley Town.
188	April	24	1906	Harris, Joseph Benjamin	Bagotville	Income	
189	May	13	1901	Harvey, Francis George	Pln. Le Desir, Canal 1	Income	
190	May	14	1901	Harvey, Edward Lewis	Bagotville	Land	Bagotville.
191	May	14	1901	Harvey, Joseph Alexander	Bagotville	Land	Bagotville.
192	May	11	1901	Hatmil, Charles	Stewartville	Land	Stewartville.
193	Oct.	15	1891	Hayman, Samuel Pompey	Bagotville	Income	
194	April	20	1906	Haynes, John Henry	Pouderoyen	Land	Lots 38 and 39.
195	May	6	1903	Haynes, John Nathaniel	Den Amstel	Land	Den Amstel.
196	May	8	1912	Haynes, Henry Walter	Pln. Leonora	Income	
197	May	3	1906	Hazel, Edward	Goed Fortuin	Land	Goed Fortuin and La Grange.
198	May	15	1901	Hector, Alexander	Bagotville	Land	Bagotville.
199	April	30	1906	Hector, James Theophilus	Bagotville	Land	Bagotville.
200	May	12	1905	Heyliger, Charles Augustus	Vreed-en-Hoop	Income	
201	Oct.	15	1897	Hilliman, James	Den Amstel	Land	Lot 36.
202	Oct.	13	1896	Hodgson, William	Pln. Nismes	Income	
203	May	14	1902	Holder, Robert	Bagotville	Income	
204	May	30	1906	Hopkinson, Jacob David	Stanley Town	Land	Lots 140 and 124.
205	May	11	1908	Ho-Sing Loy, Henry	Uitvlugt	Income	
206	May	15	1905	Hugh, Gabriel	Stewartville	Income	
207	Oct.	15	1896	Hunte, Joseph	Sisters	Land	Sisters
208	May	12	1913	Hussuf, Charles Leonard	Pln. Wales	Income	
209	May	12	1901	Hutson, Robert	Hague	Land	Hague
210	May	10	1910	Hutton Robert	Pln. Wales	Income	
211	May	8	1906	Ireland, James Henry	Sisters	Land	Lots 29, 42 and 4.
212	April	7	1912	Jackson, William	Pln. Leonora	Income	
213	April	20	1912	Jackson, Isaac Francis	Pln. Leonora	Income	
214	Oct.	15	1897	Jackson, Joseph Waterton	Fellowship	Income	
215	May	9	1906	Jacobs, George Nathaniel	Pouderoyen	Land	Lot 45.
216	Oct.	15	1891	James, Simon	Den Amstel	Land	Lot 1.
217	May	8	1911	James, Simon Percival	Bagotville	Income	
218	April	19	1911	Jeffrey, George Ernest Adolphus	Pln. Versailles	Income	
219	April	19	1911	Jessamy, Robert Glenawem	Fellowship	House	Fellowship
220	Oct.	7	1897	John, William Alexander	Uitvlugt Front	Land	Uitvlugt.
221	Oct.	11	1897	Johnson, William	Vauxhall	Land	Lots 15 and 27.
222	Oct.	14	1891	Johnson, Charles	La Retraite	Land	La Retraite.
223	May	9	1911	Jones, Richard Heaton	Pln. Wales	Income	

Digitized by Google

No.	Date of Registration.	Surname and Christian Name.	Residence.	Nature of Qualification.	Local or other description of Land, etc.
224	May 13 1902	**Joseph**, William N.	Bagotville	Land	L'Oratoire & Upper Canal.
225	April 30 1912	**Joseph**, Charles Harmon	Bogotville	Income	
226	May 10 1912	Kam, George William	Pln. Wales	Income	
227	May 12 1913	Kendall, Thomas	Pln. Wales	Income	
228	May 11 1903	King, Isaac	Bagotville	Income	
229	May 13 1902	King, Adam Horatio	Good Intent	Land	Lot 84.
230	May 13 1902	King, Richard	Good Intent	Land	Lot 38.
231	May 4 1906	Knox, William George Brandford	Wismar	Land	lot 11 K.
232	May 12 1913	Lamont, Norman Ernest	Pln. Leonora	Income	
233	Oct. 14 1892	Langevine, William	Den Amstel	Land	Lot 27.
234	May 9 1912	Layne, Allan	Zeeburg	Income	
235	May 15 1906	Layne, Richard	L'Heureuse Adventure	Land	L'Heureuse Adventure.
236	Oct. 12 1897	Layne, Thomas Walter	Vauxhall	Income	
237	May 15 1895	Laze, John	Pln. De Kinderen	Income	
238	May 12 1913	Leggat, John Y.	Pln. DeKinderen	Income	
239	May 12 1913	Lennon, Maurice	Pln. Uitvlugt	Income	
240	May 13 1902	Levions, Charles	Bagotville	Income	
241	Oct. 15 1891	Lewis, Andrew	Jacoba Constantia	Land	Jacoba Constantia.
242	April 27 1909	Lewis, William Arthur	Good Intent	Land	W ½ lot 23, W ½ lot 10, N ½ lot .
243	May 12 1906	Locke, John Alexander	Stewartville Village	Land	Lot 145.
244	May 11 1903	London, Cyrus Washington	Den Amstel	Land	Den Amstel.
245	May 13 1912	London, Robert	Den Amstel	Property	Den Amstel.
246	April 22 1912	Lovell, David N.	Pln. Wales	Income	
247	April 30 1906	Luckie, Elias	Bagotville	Income	
248	May 2 1906	Luckie, Prince Albert	Bagotville	Land	Lot 58.
249	May 14 1907	Macdonald, John	Pln. Wales	Income	
250	May 3 1912	MacFarlane, James Edward	Pln. De Kinderen	Income	
251	May 12 1908	Mackenzie, John St. Clair	Pln. Nismes	Income	
252	May 10 1910	Mackintosh, Frederick George	Pln. Wales	Income	
253	May 13 1912	Mahase, Pedro	Cornelia Ida	Income	
254	May 7 1903	Mall, Mortimer	Bagotville	Land	Bagotville.
255	May 3 1905	Mansfield, John Leonard	La Retraite	Income	
256	May 7 1906	Mapp, Stephen	Stanley Town	Land	Lot 150.
257	Oct. 15 1896	Marshall, Stephen	Den Amstel	Income	
258	Oct. 20 1912	Marshall, William Egbert	Pln. Wales	Income	
259	May 14 1912	Martin, Stuart Worthy	Canal I	Property	Pln. Anna Catherina, Canal I
260	Oct. 12 1896	Martin, Edward McLaren	Pouderoyen	Income	
261	May 9 1906	Martin, Matthias	Pouderoyen	Land	Lot 23.
262	May 12 1913	Massiah, Cecil	Pln. Uitvlugt	Income	
263	May 15 1905	Massiah, Theodore F.	Pln. Uitvlugt	Income	
264	May 15 1906	Mayers, Thomas	Pln. Versailles	Income	
265	Oct. 14 1891	Mayers, Thomas	Den Amstel	Income	
266	May 2 1912	McCalman, Allan	Bagotville	Income	
267	May 12 1906	McDonald, David Adolphus	Stanley Town	Land	Lot 182, 240½, lot 113.
268	May 2 1906	McDonald, Solomon Wellington	Stanley Town	Land	Lot 47.
269	Oct. 14 1892	McGarrel, Daniel	Stewartville	Land	Stewartville.
270	Oct. 14 1892	McGarrel, Frederick	Stewartville	Land	Stewartville.
271	May 14 1908	McGowan, Hubert Edgar	Pln. Uitvlugt	Income	
272	May 9 1906	McIntosh, Edward Henry	Pouderoyen	Land	Lot 7.
273	April 25 1905	McIntyre, Plato	Bagotville	Income	
274	May 8 1895	McNicol, Archibald	Pln. Uitvlugt	Income	
275	May 14 1906	McPherson, Paronist Paro	Uitvlugt	Land	Uitvlugt.
276	Oct. 14 1892	[illegible] Augustus Alexander	Fellowship	Land	Lot 12.
277	April 24 1906	[illegible] Thomas	Den Amstel	Land	Lot 28.
278	May 9 1906	[illegible] Francis	Vreed-en-Hoop	Income	
279	May 9 1906	[illegible] Manoel Gonsalves	Vreed-en-Hoop	Income	
280	May 13 1913	Menezes, Antoine Jaromi	Pln. De Kinderen	Income	

281	May 12	1902	Mercurius, Charles	Beau Voisin	Land	Beau Voisin
282	April 25	1905	Messigher, George Wilson	Bagotville	Income	
283	May 2	1906	Miller, Robert	Stanley Town	Land	Lot 248.
284	Oct. 14	1891	Miller, Hamlet	Stewartville	Land	Stewartville
285	May 4	1906	Mills, Robert	Pln. Ultulugt	Income	
286	May 12	1913	Mitchell, Alexander	Pln. Wales	Income	
287	May 13	1903	Mitchell, David Norman	Pln. Ruimveldt	Land	Pln Best.
288	May 12	1913	Morgan, Louis	Pln. Wales	Income	
289	April 30	1906	Motie, Joseph	Bagotville	Land	Lot B 140.
290	May 11	1908	Mowat, David	Pln. Uitvlugt	Income	
291	Oct. 12	1897	Muller, Joseph Henry	La Retraite	Land	La Retraite.
292	April 26	1912	Mullin, Robert Dowd	Pln. Leonora	Income	
293	May 12	1913	Munro, Gilbert	Cornelia Ida	Income	
294	May 13	1901	Murison, Alexander	Pln. Uitvlugt	Income	
295	May 9	1905	Murray, John Felix	Good Intent	Land	Lot 28.
296	May 12	1913	Nadir Baccus	Pln. Wales	Income	
297	May 4	1906	Nelson, Thomas Horatio	Pln. Tuschen de Vrienden	Land	Lot N, Pln. Uitvlugt.
298	May 10	1905	Nicholson, Edmund Sutherland	Pln. Schoon Ord	Income	
299	May 14	1901	Niles, Henry Allan Norman	Bagotville	Income	
300	May 2	1906	North, James Moreiant	La Retraite	Land	Lot 26.
301	May 14	1912	Nurse, Charles Henry Gabriel	Pln. Versailles	Income	
302	April 20	1912	Nutt, Henry Arthur	Pln. Cornelia Ida	Income	
303	May 15	1901	Osborne, William	De Willem	Land	De Willem.
304	May 3	1906	Parris, Joseph Duke	Pouderoyen	Income	
305	April 30	1912	Patterson, Alleyne John	La Grange	Income	
306	May 7	1906	Perry, John Jordan	Fellowship	Land	Lot 30.
307	May 13	1912	Perry, Daniel Ebenezer	Bagotville	Income	
308	May 10	1912	Persaud, Sookdeo	De Kinderen	Property	Vreed-en-Hoop.
309	May 7	1902	Persick, Charles	Good Intent	Land	Lot 36
310	May 7	1906	Petrie, Charles Hilbertus	Pln. Uitvlugt	Income	
311	May 11	1908	Petrie, William Wilberforce	Canal II	Land	Canal II, lots 102, 142 and 109.
312	Oct. 13	1892	Philip, Nathaniel	Bagotville	Income	
313	May 2	1906	Phillips, Thomas Alexander	Stanley Town	Land	Lot 4.
314	April 20	1911	Phœnix, Samuel Hezekiah	Stanley Town	Land	Stanley Town.
315	May 14	1912	Pistano, Anthony Joseph	Pln. Versailles	Income	
316	April 17	1912	Pitambar	De Kinderen	Income	
317	Oct. 5	1897	Pitt, Jeriff Nathaniel	Fellowship	Land	Lot 6.
318	Oct. 14	1892	Pollard, Sampson	Vauxhall	Income	
319	May 12	1913	Pollitt, William	Cornelia Ida	Income	
320	May 10	1912	Pollydore, Jonathan Accibidice	De Willem	Property	De Willem.
321	Oct. 14	1891	Powell, Primo	La Retraite	Land	Canal II.
322	May 13	1902	Prescod, William	Bagotville	Income	
323	May 14	1902	Prince, Solomon A.	Pln. Beau Voisin, Canal 1	Householder	Pln. Beau Voisin, Canal 1.
324	Oct. 15	1891	Proctor, Hector Augustus	Bartica	Land	Den Amstel, Lot 69.
325	May 2	1905	Proffit, Prince Henry	Bagotville	Land	Lot 165, W ½.
326	April 11	1908	Quick, Frederick Louis	Vreed-en-Hoop	Income	
327	May 14	1906	Rafferty, Benjamin John Jones	Wismar	Income	
328	Oct. 15	1891	Raffle, Samuel Augustus	La Retraite	Land	Part Pln. La Retraite.
329	April 27	1912	Ramdhony	Pln. Uitvlugt	Income	
330	May 9	1912	Ramsay, Thomas	Pln. Leonora	Income	
331	May 14	1903	Rankin, John	Pln. De Kinderen	Income	
332	May 3	1912	Reader, Charles Gore	Pln. De Kinderen	Income	
333	May 2	1906	Reevers, Josiah Prince	Stanley Town	Land	Lot 12.
334	April 18	1912	Reid, Norman Stewart	Pln. Leonora	Income	
335	May 12	1902	Richards, Simon	Bagotville	Land	Bagotville.
336	May 14	1902	Richards, Samuel Luthrell	Den Amstel	Land	Lot 30.
337	May 9	1906	Richards, Edward Allen	Bagotville	Land	Bagotville.
338	April 30	1906	Richards, Joseph	Bagotville	Income	

Digitized by Google

No.	Date of Registration.	Surname and Christian Name.	Residence.	Nature of Qualification	Local or other description of Land, etc.
339	April 19 1911	Roberts, James Theophilus	Den Amstel	Income	
340	April 18 1912	Rogerson, Richard Ernest	Pln. Leonora	Income	
341	May 12 1913	Ross, Geoffrey D.	Pln. Uitvlugt	Income	
342	May 14 1901	Rowley, Timothy	La Retraite	Land	La Retraite.
343	May 11 1901	Saunders, Frederick Abraham	Den Amstel	Land	Lot 79.
344	May 15 1905	Savory, Edgar Hendricks Sturge	Pln. Leonora	Income	
345	May 13 1912	Sayers, Edwin Fitz-Lloyd	Bagotville	Income	
346	Oct. 15 1891	Schultz, David	Sisters	Land	Sisters.
347	Oct. 15 1891	Schultz, John	Bagotville	Land	Bagotville.
348	April 30 1906	Scott, John William	Bagotville	Land	Lot 78.
349	May 12 1913	Sealey, John James	Pln. Wales	Income	
350	May 11 1911	Seedorff, Frederick	Pln. Uitvlugt	Income	
351	May 13 1912	Seegolam	Pln. La Jalousie	Property	La Jalousie
352	May 2 1906	Shaw, Woolford Alexander	Bagotville	Land	Bagotville and La Retraite.
353	May 12 1913	Shuffler, Rupert	Pln. Leonora	Income	
354	May 9 1913	Simon, James Rodwell	Bagot Ville	Income	
355	Oct. 15 1891	Simpson, David	Pln. Leonora	Land	Stanley Town.
356	April 30 1906	Simpson, Thomas	Fellowship	Income	
357	Oct. 15 1891	Simpson, R. B.	Georgetown	Land	Vauxhall.
358	May 10 1906	Skinner, Abraham	Bagot Ville	Land	Lot 38.
359	May 12 1901	Small, Edward David	Vauxhall	Income	
36	May 12 1902	Smith, Joseph N.	Pouderoyen	Land	Beau Voisin, Canal I.
361	May 15 1902	Smith, James Augustus	Anna Catharina	Income	
362	May 7 1906	Smith, McGarel	Beau Voisin, Canal 1.	Land	E ½ Lot 34, S ½ Lot 53, S ½ Lot 7, Good Intent.
363	May 2 1906	Smith, Aaron Michael	La Retraite	Land	Lot 15.
364	May 15 1906	Smith, William	Good Intent Village	Land	Pln. Aurora and Dorchester.
365	May 12 1913	Smith, Henry Yool	Pouderoyen	Income	
366	May 13 1910	Solomon, Charles Clinton	Georgetown	Income	
367	May 13 1913	Solomon, Richard	Pln. Uitvlugt	Income	
368	May 13 1912	Sooknandan	La Grange	Income	
369	Oct. 15 1892	Spaman, Goodluck T.	Bagot Ville	Income	
370	Oct. 11 1897	Sportey, Sinclair Alexander	Pln. Endeavour	Income	
371	May 12 1913	Stevens, William	Pln. Uitvlugt	Income	
372	May 3 1906	Stewart, James	Pouderoyen	Land	Lot 56.
373	April 30 1912	Stoby, Aaron	Bagot Ville	Income	
374	May 2 1913	Strachan, Harold	DeKinderen	Income	
375	May 8 1911	Strachan, William	Pln. Vriesland	Income	
376	May 5 1906	Straghn, Alexander	Bagot Town	Land	Pln. Uitkomst Koelseraboo Labba
377	Oct. 15 1891	Stuart, James	Den Amstel	Land	Lot 12.
378	Oct. 15 1891	Stuart, John	Den Amstel	Income	
379	May 9 1908	Taylor, Matthew Augustus	Pln. Uitvlugt	Income	
380	May 15 1905	Thibon, Josiah Hartwell	Den Amstel	Income	
381	Oct. 15 1896	Thomas, David	Stanley Town	Land	Lot 137 and half 138.
382	May 4 1906	Thomas, Frederick Alexander	Bagot Ville	Income	
383	May 8 1911	Thomas, Charles Arthur	Vauxhall	Income	
384	April 19 1912	Thomas, James	Pln. De Kinderen	Income	
385	May 9 1912	Thomas, Ernest	Vreed-en-Hoop	Income	
386	April 19 1912	Thompson, Robert Henry	Pln. Wales	Income	
387	May 5 1901	Thompson, Robert	Pln. De Kinderen	Income	
388	May 15 1905	Thornhill, Francis Stanley	Pln. Cornelia Ida	Income	
389	May 2 1913	Tranquada, jnr., John Rodrigues	Vreeden Hoop	Income	
390	May 15 1906	Trotter, David George	Pln. Versailles	Income	
391	May 5 1906	Trotz, Esau	Good Intent	Land	Good Intent.
392	April 19 1912	Van Cooten, Henry	Good Intent	Income	
393	May 15 1902	Van Kruningen, Jacob Martins	Bagotville	Income	
394	Oct. 15 1892	Van Nooten, Allan	Stewartville	Land	Stewartville Village.

Digitized by Google

395	May	6	1901	Vieira, Antonio Louis	Fellowship	Income	
396	May	7	1905	Vieira, Jose	Den Amstel	Income	
397	May	12	1913	Vowden, George William Charles	Pln. Uitvlugt	Income	
398	Oct.	15	1891	Waddell, Martin A.	Bagotville	Land	Bagotville.
399	May	6	1906	Waith, Aaron Jones	Good Fortuin	Income	
400	May	13	1902	Walker, William	Den Amstel	Land	Lot 29.
401	May	9	1906	Wansey, Robert	Stanley Town	Land	Lot 135.
402	May	15	1905	Welch, John Nathaniel	Pln. Uitvlugt	Income	
403	May	12	1911	Wells, William Wallace Sydney	Pln. Uitvlugt	Income	
404	May	12	1908	White, Sydney Muir	Pln. Wales	Income	
405	Oct.	15	1891	Wieting, Carl	Georgetown	Land	Pln. Nismes.
406	May	14	1912	Wilkinson, Edward Henry Patrick	Pln. Schoon Ord	Income	
407	May	13	1905	Williams, Job	Beau Voison, Canal 1	Land	Soesdyke and Beau Voisin.
408	May	12	1906	Williams, James Lindsor Matthias	Stanley Town	Land	Lots 147 and 194.
409	May	12	1906	Williams, Michael Augustus	Stanley Town	Land	Lot 160.
410	May	14	1906	Williams, Joseph	Good Intent	Income	
411	May	10	1906	Williams, George Abel	Pouderoyen	Land	Lot 27.
412	May	14	1909	Williams, Simon Augustus	Stewartville	Income	
413	April	30	1912	Williams, James	Met-en-Meerzorg	Income	
414	April	24	1912	Williams, Joseph Josias Obecca	La Retraite	Income	
415	Oct.	10	1891	Wilson, Joseph Adolphus	Pln. Vreeden-Vrienschap	Land	Vreeden-Vrienschap.
416	May	12	1913	Wolfe, Herbert Stuart	Pln. Leonora	Income	
417	May	7	1901	Wong, Matthew	Den Amstel	Income	
418	April	23	1912	Wong, James	Stewartville	Income	
419	May	14	1912	Wong, Peter	Anna Catharina	Income	
420	May	8	1906	Worrell, Nathaniel	La Retraite	Land	Lots 37, 32, 33, 34, 35, 36, 38, 39, Stanley Town.
421	May	4	1901	Yard, William Nathaniel	Den Amstel	Land	Lot 1, Den Amstel.
422	May	6	1901	Yorke, Thomas Theodore	Den Amstel	Land	Lot 9, Den Amstel.
423	May	9	1906	Young, Philip	Den Amstel	Land	Lot 6.
424	May	4	1906	Younge, Adolphus	Sisters Village	Land	Lots 6 and 46.
425	May	12	1913	Zitman, Thomas Heyleger	Pln. Schoon Ord	Income	

B. S. NEWSAM,
Acting Registrar.

A true Copy,
B. S. NEWSAM,
Acting Registrar.

Digitized by Google

Customs Notice.

LIST of "Unentered Goods" removed to the "Want of Entry Warehouse," under the authority of section 63 of the Customs Ordinance No. 7 of 1884, and not cleared therefrom during the week ended 23rd August, 1913.

Ship's Rotation.	Importing Vessel.	Marks.	Nos.	Number and Description of Packages and Description of Goods.	Consignee.	Receiving Store at which discharged.
281	Berbice ...	F W F	1	1 case Merchandise ...	Unknown ...	Garnett's.
283	Cr. of Navarre..	Add 1356	N/N	1 package Motor Tyres.	R. Thompson...	La Penitence.
	Spheroid ...	B B	50	1 case Perfumery ...	...	,,
286	Amakura ...	H C	3163	1 case Opium ...	Order ...	Booker's.
,,	,, ...	H HOOD C L. W.	1658	1 case Merchandise ...	,, ...	,,
,,	,, ...	J I C P	50	1 ,, ,, ...	,, ...	,,
,,	,, ...	J. P. S. & Co.	1/10	10 cases Soap ...	,, ...	,,
,,	,, ...	B B	...	2 cases Ginger Wine ...	Booker Bros., McConnell & Co.	,,

Custom House,
Georgetown,
25th August, 1913.

J. M. REID,
Comptroller of Customs.

Digitized by Google

Pound Notices.

Albion Pound,
23rd day of August, 1913.

THERE is impounded at the above-named Pound, one cow of the following description, viz:—Brown, branded on the right leg AS; other brands

30

on both hips, illegible, both ears split. This animal was brought to the Pound on Saturday, 16th day of August, 1913, at 1.15 o'clock, p.m., by Henry Cort with an authorisation from James Sinclair for trespassing on lands at Gibraltar Back, E.C., Berbice. If not claimed within one week from date it will be publicly sold on Saturday, the 30th August, 1913, at 11 o'clock, a.m., in accordance with Ordinance No. 1 of the year 1866.

ATHELSTON WALCOTT, Sergt., 1,762,
Pound Keeper.

Tarlogie Pound,
22nd day of August, 1913.

THERE is impounded at the above-named Pound, one donkey mare of the following description, viz:—Black, brand on the right hip illegible, tip right ear cut off, left ear split and a young foal following. This animal was brought to the Pound on Saturday, 16th day of August, 1913, at 1.30 o'clock, p.m., by Kamta, for trespassing on land at Bush Lot, East Coast, Berbice. If not claimed within one week from date it will be publicly sold on Saturday, 30th August, 1913, in accordance with Ordinance No. 1 of the year 1866.

CHAS. CYRUS, Corpl., 1,476.
Pound Keeper.

Miscellaneous.

CHEMISTS AND DRUGGISTS.

THE Board of Examiners appointed by His Excellency the Governor under section 3 of the Pharmacy and Poisons Ordinance, 1899, hereby give notice that in accordance with the Regulations dated 30th March, 1905, an examination for Chemists and Druggists will be held on Tuesday, 2nd September, 1913, at 11 a.m.

2. The examination will embrace the subjects mentioned in Rule 9 of the above-mentioned Regulations.

3. Any person desirous of sitting for the examination must give notice to the Registrar, Surgeon General's Office, at least fourteen days before the day fixed for the examination.

E. D. ROWLAND,
Acting Chairman, Board of Examiners,
Chemists and Druggists.

Surgeon General's Office,
Georgetown, 31st July, 1913.

N.B.—Forms of application to attend the examination can be obtained from the Registrar, Surgeon General's Office.

SUMMARY OF REPORTS OF ESTATES' HOSPITAL FOR THE WEEK ENDING SATURDAY, 26TH JULY, 1913.

	In-Patients.			Out-Patients.		
	M.	F.	T.	M.	F.	T.
Remaining from last week	528	227	753	130	67	197
Admitted during Week...	431	201	632	128	90	218
Discharged during week...	410	207	617	132	81	213
Died during week ...	6	2	8	...	...	...
Remaining at end of week	541	219	760	126	76	202
Increase	15	...	7	...	9	5
Decrease	...	8	...	4	...	...

J. E. A. FERGUSON,
for Surgeon General.

BRITISH GUIANA.—MEDICAL DEPARTMENT.

ABSTRACT OF REPORTS OF HOSPITALS AT THE UNDERMENTIONED INSTITUTIONS.

FOR THE WEEK ENDING SATURDAY, 26TH JULY, 1913.

HOSPITALS AT	Remaining from last Week.			Admitted in the Week.			Discharged in the Week.			Died in the Week.			Remaining at the end of the Week.			Increase.	Decrease.	Number of Inmates.			Percentage of Sickness.		Remarks.
	M.	F.	T.	M.	F.	T.	M.	F.	T.	M.	F.	T.	M.	F.	T.	Total.	Total.	M.	F.	T.	Total.		
H.M.P. Settlement	23	...	23	13	...	13	16	...	16	...	...	...	20	...	20	...	3	209	...	209	17·2		
Georgetown Prison	4	...	4	1	...	1	2	...	2	...	...	...	3	...	3	...	1	139	36	175	2·8		
New Amsterdam Prison	...	...	...	...	...	...	...	...	...	...	...	...	...	...	...	...	...	62	7	69	...		
Suddie Prison	...	...	...	...	...	...	...	...	...	...	...	...	...	...	...	...	...	16	2	18	...		
Onderneeming Industrial School	1	...	1	...	...	...	1	...	1	...	...	...	...	...	...	...	1	110	...	110	·9		
Total ...	28	...	28	14	...	14	19	...	19	...	...	...	23	...	23	...	5	436	45	481	8·7		

E. D. ROWLAND,
Acting Surgeon General.

Digitized by Google

PUBLIC HOSPITALS.—BRITISH GUIANA.

RETURN FOR THE WEEK ENDING SATURDAY, 26TH JULY, 1913.

HOSPITAL AT	Remaining from last Week.			Admitted.			Discharged recovered.			Discharged for other causes.			Died.			Remaining at the end of the week.			Out-patients.		
	M.	F.	T.	M.	F.	T.	M.	F.	T.	M.	F.	T.	M.	F.	T.	M.	F.	T.	M.	F.	T.
Georgetown ...	255	169	424	107	73	180	36	53	89	35	29	64	14	8	22	277	152	429	154	160	314
New Amsterdam ...	75	43	118	24	19	43	20	6	26	5	8	13	2	2	4	72	46	118	148	162	310
Suddie	22	17	39	11	3	14	1	4	5	3	3	6	1	...	1	28	13	41	32	31	63
Bartica	6	1	7	4	1	5	...	...	...	5	...	5	...	...	...	5	2	7	16	7	23
Morawhanna ...	10	4	14	11	2	13	...	2	2	7	2	9	1	...	1	13	2	15	43	32	75
Potaro	1	...	1	1	...	1	...	...	...	1	...	1	...	...	...	1	...	1	10	5	15
Arakaka	1	...	1	5	...	5	1	...	1	2	...	2	...	...	...	3	...	3	22	3	25
Total ...	370	234	604	163	98	261	58	65	123	58	42	100	18	10	28	399	215	614	425	400	825

PUBLIC ASYLUMS.

Lunatic Asylum ...	441	289	730	1	2	3	...	...	...	...	...	...	1	...	1	441	291	732	...	...	...
Leper Asylum ...	266	123	389	1	2	3	...	...	...	...	...	...	1	...	1	266	125	391	...	...	...
Total ...	707	412	1,119	2	4	6	...	...	...	...	...	...	2	...	2	707	416	1,123	...	...	...

PUBLIC DISPENSARIES.

DISPENSARIES AT	OUT-PATIENTS.		
	M.	F.	T.
Georgetown No. 1 ...	57	98	155
Do. No. 2 ...	28	51	79
Do. No. 3 ...	...	...	...
Albouy's Town Medical Station ...	15	35	50
Demerara River ...	11	14	25
Berbice do. ...	19	...	19
Upper Pomeroon River ...	15	6	21
Lower Pomeroon River ...	9	9	18
Moruca ...	4	4	8
Total ...	158	217	375

E. D. ROWLAND,
Acting Surgeon General.

GEORGETOWN, DEMERARA.—Printed and Published every *Wednesday and Saturday*, and on such Extraordinary Days as may be directed by His Excellency the Governor, by "The Argosy" Company, Limited, at their Office, Lot 35, Water Street, Robb's Town. Subscription—Four Dollars per annum; Single Copies, 4 Cents. **Wednesday, 27th August, 1913.**

Digitized by Google

Vol. XXXVII. No. 72.

2,603

The Official Gazette

OF BRITISH GUIANA.

Published by Authority of His Excellency the Governor.

GEORGETOWN, SATURDAY, AUGUST 30TH, 1913.

I assent.
WALTER EGERTON,
Governor.

BRITISH GUIANA.

[COURT OF POLICY.]

ORDINANCE NO. 16 OF 1913.

AN ORDINANCE to amend the Insolvency Ordinance, 1900. A.D. 1913.

[30th August, 1913.]

BE it enacted by the Governor of British Guiana, with the advice and consent of the Court of Policy thereof, as follows:—

1. This Ordinance may be cited as the Insolvency Ordinance, 1900, Amendment Ordinance, 1913, and shall be read and construed as one with the Insolvency Ordinance, 1900, hereinafter referred to as the Principal Ordinance. Short Title and Construction.

2. Any offence under or which may be dealt with as if it were an offence under the Debtors Ordinance, 1884, the Insolvency Ordinance, 1900, or the Indictable Offences Ordinance, 1893, and any Ordinance amending the said Ordinance, alleged to have been Prosecution of offences summarily. No. 9 of 1884.

Digitized by Google

No. 29 of 1900. No. 18 of 1893.

committed by a person who has been adjudged bankrupt, or in respect of whose estate a receiving order has been made, may be prosecuted summarily, and if so prosecuted references in the enactments creating those offences to the jury shall be construed as references to a court of summary jurisdiction :

Provided that—

(*a*) the maximum term of imprisonment, with or without hard labour, which may be awarded by a court of summary jurisdiction for any such offence shall be six months ; and

(*b*) summary proceedings in respect of any such offence shall not be instituted after the expiration of three years from the commission of the offence, or of one year from the first discovery thereof either by the Official Receiver or by the assignee in insolvency.

Provisions with respect to offences under the Debtors Ord. 1884, the Indictable Offences Ord. 1893, and Insolvency Ord. 1900.

3. Where under the Debtors Ordinance, 1884, the Indictable Offences Ordinance, 1893 (sections two hundred and twenty-two to two hundred and twenty-seven inclusive) and any Ordinance amending the said Ordinance or under the Insolvency Ordinance, 1900, an act or default committed by a person who has been adjudged insolvent or in respect of whose estate a receiving order has been made, is an offence unless the jury are satisfied that he had no intent to defraud, or (as the case may be) had no intent to conceal the state of his affairs or to defeat the law, it is hereby declared that the onus of proving the absence of intent to defraud or, as the case may be, of intent to conceal the state of his affairs or to defeat the law, lies upon the person accused, and that it is not necessary to allege in the indictment or information charging the offence or to prove any of the intents above mentioned.

Meaning of "debtor" in laws relating to Insolvency.

4. In the Debtors Ordinance, 1884, the Indictable Offences Ordinance, 1893 (sections two hundred and twenty-two to two hundred and twenty-seven inclusive) and any Ordinance amending the said Ordinance and in the Insolvency Ordinance, 1900, and in this Ordinance, the expression "a debtor" unless the context otherwise implies, includes any person, whether a British subject or not, who at the time when any act of insolvency was done or suffered by him—

(*a*) was personally present in the Colony ; or

(*b*) ordinarily resided or had a place or residence in the Colony ; or

(*c*) was carrying on business in the Colony, personally, or by means of an agent, attorney or mananger ; or

(*d*) was a member of a firm or partnership which carried on business in the Colony.

Digitized by Google

Conditions on which creditor may petition.

5. For paragraph (d) of sub-section (1) of section five of the Insolvency Ordinance, 1900, the following paragraph shall be substituted :—

"(*d*) The debtor is domiciled in the Colony or within a year before the date of the presentation of the petition has ordinarily resided, or had a dwelling-house or place of business in the Colony, or has carried on business in the Colony, personally or by means of an agent or manager, or is or within the said period has been a member of a firm or partnership of persons which has carried on business in the Colony by means of a partner or partners, or an agent, attorney or manager."

Petition against debtor of act of insolvency committed by attorney or manager of debtor.

6. A creditor shall be entitled to present a petition against any debtor being a trader if any act which would have been an act of insolvency if committed by the debtor in person is committed by any attorney or manager carrying on business in the Colony in the name of the debtor provided such act would come within the ordinary scope of the business carried on in the Colony by the manager or attorney in the name of the debtor.

Married women.

7.—(1.) Every married woman who carries on a trade or business, whether separately from her husband or not, shall, in respect of her separate property, be subject to the insolvency laws as if she were a *feme-sole*.

(2.) Where a married woman carries on a trade or business and a final judgment or order has been obtained against her, whether or not expressed to be payable out of her separate property, for any amount, that judgment or order shall be available for insolvency proceedings against her by an insolvency notice as though she were personally bound to pay the judgment debt or sum ordered to be paid.

(3.) Where a married woman has been adjudged insolvent, her husband shall not be entitled to claim any dividend as a creditor in respect of any money or other estate lent or entrusted by him to his wife for the purposes of her trade or business until all claims of the other creditors of his wife for valuable consideration in money or money's worth have been satisfied.

Avoidance of general assignments of book-debts unless registered.

8. Where a person engaged in any trade or business makes an assignment to any other person of his existing or future book debts or any class thereof, and is subsequently adjudicated insolvent, the assignment shall be void against the assignee unless the assignment has been passed by way of mortgage or executed in the office of the Registrar of British Guiana by way of transfer and cession of action.

Digitized by Google

Provided that nothing in this section shall have effect so as to render void any assignment of book debts due from specified debtors or of debts growing due under specified contracts.

Amendment of section 3 of Ord. 29 of 1900.

9. In section three sub-section (1) of the Principal Ordinance the following sub-head shall be substituted for sub-head (*e*) :—

(*e.*) If execution issued against him has been levied by seizure of any of his property under process in execution in an action in any Court or in any civil proceedings in Court, and he allows such property to remain in execution for seven days without taking steps to have such execution set aside and such property released: Provided that where the proprietor or owner of a plantation on which there are forty acres under cultivation or any immigrants under indenture or the proprietor or owner of any other immovable property is proceeded against without naming him, the seizure and sale in execution of such plantation or immovable property shall not be deemed an act of insolvency by the proprietor or owner.

10. In section nine of the Principal Ordinance the following sub-section shall be added as sub-section 3 :—

"(3.) On the presentation of an insolvency petition or at any "time thereafter until a receiving order is made the petitioning "creditor or any creditor entitled to present an insolvency petition "may apply to the Court for an order that the Official Receiver "shall be appointed to make an inventory of the property of the "debtor, and if the affidavit of the petitioning creditor under section "six hereof avers that such a step is necessary for the protection of "the estate the Court shall forthwith make such order and may at "any time vary or cancel such order."

Amendment of section 37 of Ord. 29 of 1900.

11. Section thirty-seven sub-section (1) of the Principal Ordinance shall be read and construed as it the following words were added at the end of sub-head (*e.*)

"and including in the case of special conventional mortgages, all costs properly incurred in proceedings taken for the purpose of foreclosing the same."

Repeal of section 41 Ord. 29 of 1900 and new section enacted. Restriction of rights of creditor in execution.

12. Section forty-one of the Principal Ordinance is hereby repealed and the following section shall be inserted in lieu thereof :—

41.—(1) Where a creditor has issued execution against the property of a debtor, or has attached any debt due to him, he shall not be entitled to retain the benefit of the execution or attachment against the Official Receiver or Assignee unless he has completed the execution or attachment before the date of the receiving order, and before notice of the presentation of any insolvency petition by or against the debtor or of the commission of any available act of insolvency by the debtor.

Digitized by Google

(2.) For the purposes of this Ordinance, an execution against property is completed by seizure and sale; and an attachment of a debt is completed by receipt of the debt.

13. Section forty-two of the Principal Ordinance is hereby repealed and the following section shall be inserted in lieu thereof :— Repeal of section 42 Ord. 29 of 1900 and new section enacted.

42.—(1.) Where any property of a debtor is taken in execution and before the sale thereof or the completion of the execution by the receipt or recovery of the full amount of the levy, notice is served on the Marshal that a receiving order has been made against the debtor the Marshal or Bailiff shall abstain from a sale thereof, and on request, deliver the property levied on so far as it is capable of delivery and any money seized or received in part of satisfaction of the execution to the Official Receiver or Assignee, but the cost of the proceedings up to and including the cost of execution shall be a first charge on the property or money so levied on or delivered and the Official Receiver or Assignee may sell the property or an adequate part thereof, for the purpose of satisfying the charge. Duty of Marshall in respect of property taken in execution by creditor.

(2.) Where under an execution in respect of a judgment of the court for a sum exceeding one hundred dollars, the property of a debtor is sold or money is paid in order to avoid sale, the Marshal shall deduct and pay the costs of the execution including the taxed costs of the execution creditor from the proceeds of sale or the money paid, and retain the balance for fourteen days, and if, within that time notice is served on him of an insolvency petition having been presented against or by the debtor and a receiving order is made thereon or on any other petition of which the Marshal has notice, the Marshal shall pay the balance to the Official Receiver or as the case may be to the Assignee, who shall be entitled to retain the same as against the execution creditor.

(3.) An execution levied by a seizure and sale of the property of a debtor is not invalid by reason only of the same being an act of insolvency, and a person who purchases the property in good faith under a sale by the Marshal or Bailiff shall in all cases acquire a good title to the property against the Assignee.

Digitized by Google

Digitized by Google

I assent.
WALTER EGERTON,
Governor.

BRITISH GUIANA.

[COURT OF POLICY.]

ORDINANCE NO. 17 OF 1913.

AN ORDINANCE to consolidate and amend the law relating to Companies and Associations. A.D. 1913.

[30th August, 1913.]

BE it enacted by the Governor of British Guiana, with the advice and consent of the Court of Policy thereof, as follows :—

PART I.

CONSTITUTION AND INCORPORATION.

1. This Ordinance may be cited as the Companies (Consolidation) Ordinance, 1913 Short Title.

Digitized by Google

Prohibition of Large Partnerships.

Prohibition of partnerships exceeding certain number.

2.—(1) No company, association, or partnership consisting of more than ten persons shall be formed for the purpose of carrying on the business of banking, unless it is registered as a company under this Ordinance, or is formed in pursuance of Ordinance or of letters patent.

(2) No company, association, or partnership consisting of more than twenty persons shall be formed for the purpose of carrying on any other business that has for its object the acquisition of gain by the company, association, or partnership, or by the individual members thereof, unless it is registered as a company under this Ordinance, or is formed in pursuance of some other ordinance, or of letters patent.

Memorandum of Association.

Mode of forming incorporated company.

3. Any seven or more persons (or, where the company to be formed will be a private company within the meaning of this Ordinance, any two or more persons) associated for any lawful purpose may, by subscribing their names to a memorandum of association and otherwise complying with the requirements of this Ordinance in respect of registration, form an incorporated company, with or without limited liability (that is to say), either—

(i) A company having the liability of its members limited by the memorandum to the amount, if any, unpaid on the shares respectively held by them (in this Ordinance termed a company limited by shares); or

(ii) A company having the liability of its members limited by the memorandum to such amount as the members may respectively thereby undertake to contribute to the assets of the company in the event of its being wound up (in this Ordinance termed a company limited by guarantee); or

(iii) A company not having any limit on the liability of its members (in this Ordinance termed an unlimited company).

Memorandum of company limited by shares.

4. In the case of a company limited by shares—

(1) The memorandum must state—

(i) The name of the company, with "Limited" as the last word in its name;

(ii) The town or place within the colony in which the registered office of the company is proposed to be situated.

(iii) The objects of the company;

(iv) That the liability of the members is limited;

Digitized by Google

(v) The amount of share capital with which the company proposes to be registered, and the division thereof into shares of a fixed amount:

(2) No subscriber of the memorandum may take less than one share:

(3) Each subscriber must write opposite to his name the number of shares he takes.

Memorandum of company limited by guarantee.

5. In the case of a company limited by guarantee—

(1) The memorandum must state—

(i) The name of the company, with "Limited" as the last word in its name;

(ii) The town or place within the colony in which the registered office of the company is proposed to be situated;

(iii) The objects of the company;

(iv) That the liability of the members is limited;

(v.) That each member undertakes to contribute to the assets of the company in the event of its being wound up while he is a member, or within one year afterwards, for payment of the debts and liabilities of the company contracted before he ceases to be a member, and of the costs, charges, and expenses of winding up, and for adjustment of the rights of the contributories among themselves, such amount as may be required, not exceeding a specified amount.

(2.) If the company has a share capital—

(i) The memorandum must also state the amount of share capital with which the company proposes to be registered and the division thereof into shares of a fixed amount;

(ii.) No subscriber to the memorandum may take less than one share;

(iii.) Each subscriber must write opposite his name the number of shares he takes.

Memorandum of unlimited company.

6. In the case of an unlimited company—

(1.) The memorandum must state—

(i.) The name of the company;

(ii.) The town or place within the colony in which the registered office of the company is proposed to be situated;

(iii.) The objects of the company.

(2.) If the company has a share capital—

(i.) No subscriber to the memorandum may take less than one share;

Digitized by Google

(ii.) Each subscriber must write opposite his name the number of shares he takes.

Stamp and signature of memorandum.

7. The memorandum must bear the same stamp as if it were an agreement, and must be signed by each subscriber in the presence of two witnesses who must attest the signature.

Restriction on alteration of memorandum.

8. A company may not alter the conditions contained in its memorandum except in the cases and in the mode and to the extent for which express provision is made in this Ordinance.

Name of company and change of name.

9.—(1.) A company may not be registered by a name identical with that by which a company in existence is already registered, or so nearly resembling that name as to be calculated to deceive except where the company in existence is in the course of being dissolved and signifies its consent in such manner as the registrar requires.

(2.) If a company, through inadvertence or otherwise, is, without such consent as aforesaid, registered by a name identical with that by which a company in existence is previously registered, or so nearly resembling it as to be calculated to deceive, the first-mentioned company may, with the sanction of the registrar, change its name.

(3.) Any company may, by special resolution and with the approval of the Governor-in-Council signified in writing, change its name.

(4.) Where a company changes its name, the registrar shall enter the new name on the register in the place of the former name, and shall issue a certificate of incorporation altered to meet the circumstances of the case.

(5.) The change of name shall not affect any rights or obligations of the company, or render defective any legal proceedings by or against the company, and any legal proceedings that might have been continued or commenced against it by its former name may be continued or commenced against it by its new name.

Alteration of objects of company.

10.—(1.) Subject to the provisions of this section a company may, by special resolution, alter the provisions of its memorandum with respect to the objects of the company, so far as may be required to enable it—

(*a.*) to carry on its business more economically or more efficiently; or

(*b.*) to attain its main purpose by new or improved means; or

(*c.*) to enlarge or change the local area of it operations; or

Digitized by Google

(*d.*) to carry on some business which under existing circumstances may conveniently or advantageously be combined with the business of the company; or

(*e.*) to restrict or abandon any of the objects specified in the memorandum.

(2.) The alteration shall not take effect until and except in so far as it is confirmed on petitions by the court.

(3.) Before confirming the alteration the court must be satisfied—

(*a.*) that sufficient notice has been given to every holder of debentures of the company, and to any persons or class of persons whose interests will, in the opinion of the court, be affected by the alteration; and

(*b.*) that, with respect to every creditor who in the opinion of the court is entitled to object, and who signifies his objection in manner directed by the court, either his consent to the alteration has been obtained or his debt or claim has been discharged or has determined, or has been secured to the satisfaction of the court:

Provided that the court may, in the case of any person or class, for special reasons, dispense with the notice required by this section.

(4.) The court may make an order confirming the alteration either wholly or in part, and on such terms and conditions as it thinks fit, and may make such order as to costs as it thinks proper.

(5.) The court shall, in exercising its discretion under this section, have regard to the rights and interests of the members of the company or of any class of them, as well as to the rights and interests of the creditors, and may, if it thinks fit, adjourn the proceedings in order that an arrangement may be made to the satisfaction of the court for the purchase of the interests of dissentient members; and may give such directions and make such orders as it may think expedient for facilitating or carrying into effect any such arrangement: Provided that no part of the capital of the company may be expended in any such purchase.

(6.) An office copy of the order confirming the alteration, together with a printed copy of the memorandum as altered, shall, within fifteen days from the date of the order, be delivered by the company to the registrar and he shall register the same, and shall certify the registration under his hand, and the certificate shall be conclusive evidence that all the requirements of

Digitized by Google

this Ordinance with respect to the alteration and the confirmation thereof have been complied with, and thenceforth the memorandum so altered shall be the memorandum of the company.

The court may by order at any time extend the time for the delivery of documents to the registrar under this section for such period as the court may think proper.

(7.) If a company makes default in delivering to the registrar any document required by this section to be delivered to him, the company shall be liable to a fine not exceeding forty-eight dollars for every day during which it is in default.

Articles of Association.

Registration of articles.

11.—(1.) There may, in the case of a company limited by shares, and they shall in the case of a company limited by guarantee or unlimited, be registered with the memorandum articles of association signed by the subscribers to the memorandum and prescribing regulations for the company.

(2.) Articles of Association may adopt all or any of the regulations contained in Table A. in the First Schedule to this Ordinance.

(3.) In the case of an unlimited company or a company limited by guarantee the articles, if the company has a share capital, must state the amount of share capital with which the company proposes to be registered.

(4.) In the case of an unlimited company or a company limited by guarantee, if the company has not a share capital, the articles must state the number of members with which the company proposes to be registered, for the purpose of enabling the registrar to determine the fees payable on registration.

Application of Table A.

12. In the case of a company limited by shares and registered after the commencement of this Ordinance, if articles are not registered, or, if articles are registered, in so far as the articles do not exclude or modify the regulations in Table A. in the First Schedule to this Ordinance, those regulations shall, so far as applicable, be the regulations of the compan y in the same manner and to the same extent as if they were contained in duly registered articles.

Form stamp and signature of articles.

13. Articles must—

(*a*) be printed ;

(*b*) be divided into paragraphs numbered consecutively ;

(*c*) bear the same stamp as if they were contained in an agreement ; and

Digitized by Google

(*d*) be signed by each subscriber of the memorandum of association in the presence of two witnesses who must attest the signature.

Alteration of articles by special resolution.

14.—(1.) Subject to the provisions of this Ordinance and to the conditions contained in its memorandum, a company may by special resolution alter or add to its articles ; and any alteration or addition so made shall be as valid as if originally contained in the articles, and be subject in like manner to alteration by special resolution

(2.) The power of altering articles under this section shall, in the case of an unlimited company extend to altering any regulations relating to the amount of capital or its distribution into shapes, notwithstanding that those regulations are contained in the memorandum.

General Provisions.

Effect of memorandum and articles.

15.—(1.) The memorandum and articles shall, when registered, bind the company and the members thereof to the same extent as if they respectively had been signed and sealed by each member, and contained covenants on the part of each member, his heirs, executors, and administrators, to observe all the provisions of the memorandum and of the articles, subject to the provisions of this Ordinance.

(2.) All money payable by any member to the company under the memorandum of articles shall be a debt due from him to the company.

Registration of memorandum and articles.

16. The memorandum and the articles (if any) shall be delivered to the registrar and he shall retain and register them

Effect of registration.

17.—(1.) On the registration of the memorandum of a company the registrar shall certify under his hand that the company is incorporated and in the case of a limited company that the company is limited.

(2.) From the date of i corporation mentioned in the certificate of incorporation, the subscribers of the memorandum together with such other persons as may from time to time become members of the company, shall be a body corporate by the name contained in the memorandum, capable forthwith of exercising all the functions of an incorporated company, and having perpetual succession and a common seal, with power to hold lands, but with such liability on the part of the members to contribute to the assets of the company in the event of its being wound up as is mentioned in this Ordinance.

Conclusiveness of certificate of incorporation.

18.—(1.) A certificate of incorporation given by the registrar in respect of any association shall be conclusive evidence that all the requirements of this Ordinance in respect of registration and of

Digitized by Google

matters precedent and incidental thereto have been complied with, and that the association is a company authorised to be registered and duly registered under this Ordinance.

(2.) A statutory declaration by a solicitor of the Supreme Court, engaged in the formation of the company, or by a person named in the articles as a director or secretary of the company, of compliance with all or any of the said requirements shall be produced to the registrar, and the registrar may accept such a declaration as sufficient evidence of compliance.

Copies of memorandum and articles to be given to members.

19.—(1.) Every company shall send to every member, at his request, and on payment of forty-eight cents or such less sum as the company may prescribe, a copy of the memorandum and of the articles (if any).

(2.) If a company makes default in complying with the requirements of this section, it shall be liable for each offence to a fine not exceeding five dollars.

Associations not for Profit.

Restriction on charitable and other companies holding land.

20. A company formed for the purpose of promoting art, science, religion, charity, or any other like object, not involving the acquisition of gain by the company or by its individual members, shall not, without the licence of the Governor-in-Council, hold more than two acres of land; but the Governor-in-Council may by licence empower any such company to hold lands in such quantity, and subject to such conditions, as the Governor-in-Council thinks fit.

Power to dispense with "Limited" in name of charitable and other companies.

21.—(1.) Where it is proved to the satisfaction of the Governor-in-Council that an association about to be formed as a limited company is to be formed for promoting commerce, art, science, religion, charity, or any other useful object, and intends to apply its profits (if any) or other income in promoting its objects, and to prohibit the payment of any dividend to its members, may by licence under the hand of the Government Secretary direct that the association be registered as a company with limited liability, without the addition of the word "Limited" to its name, and the association may be registered accordingly.

(2.) A licence by the Governor-in-Council under this section may be granted on such conditions and subject to such regulations as the Governor-in-Council thinks fit, and those conditions and regulations shall be binding on the association, and shall, if the Governor-in-Council so directs, be inserted in the memorandum and articles, or in one of those documents.

(3.) The association shall on registration enjoy all the privileges of limited companies, and be subject to all their obligations, except

Digitized by Google

those of using the word "Limited" as any part of its name, and of publishing its name, and of sending lists of members and directors and managers to the registrar.

(4.) A licence under this section may at any time be revoked by the Governor-in-Council, and upon revocation the registrar shall enter the word "Limited" at the end of the name of the association upon the register, and the association shall cease to enjoy the exemptions and privileges granted by this section :

Provided that before a licence is so revoked the Governor-in-Council shall give to the association notice in writing of his intention, and shall afford the association an opportunity of being heard in opposition to the revocation.

Companies Limited by Guarantee.

Provision as to companies limited by guarantee.

22.—(1.) In the case of a company limited by guarantee and not having a share capital, and registered on or after the tenth day of December, eighteen hundred and ninety-eight, every provision in the memorandum or articles or in any resolution of the company purporting to give any person a right to participate in the divisible profits of the company otherwise than as a member shall be void.

(2.) For the purposes of the provisions of this Ordinance relating to the memorandum of a company limited by guarantee and of this section, every provision in the memorandum or articles, or in any resolution, of any company limited by guarantee and registered on or after the tenth day of December, eighteen hundred and ninety-eight, purporting to divide the untertaking of the company into shares or interests shall be treated as a provision for a share capital, notwithstanding that the nominal amount or number of the shares or interests is not specified thereby.

PART II

DISTRIBUTION AND REDUCTION OF SHARE CAPITAL, REGISTRATION OF UNLIMITED COMPANY AS LIMITED, AND UNLIMITED LIABILITY OF DIRECTORS.

Distribution of Share Capital

Nature of shares.

23.—(1.) The shares or other interest of any member in a company shall be movable property, transferable in manner provided by the articles of the company, and shall not be of the nature of immovable property.

(2.) Each share in a company having a share capital shall be distinguished by its appropriate number.

Digitized by Google

Certificate of shares or stock.

24. A certificate, under the common seal of the company, specifying any shares or stock held by any member, shall be *prima facie* evidence of the title of the member to the shares or stock.

Definition of member.

25.—(1) The subscribers of the memorandum of a company shall be deemed to have agreed to become members of the company, and on its registration shall be entered as members in its register of members.

(2) Every other person who agrees to become a member of a company, and whose name is entered in its register of members, shall be a member of the company.

Register of members.

26.—(1) Every company shall keep in one or more books a register of its members, and enter therein the following particulars :—

(i) the names and addresses, and the occupations, if any, of the members, and in the case of a company having a share capital a statement of the shares held by each member, distinguishing each share by its number, and of the amount paid or agreed to be considered as paid on the shares of each member ;

(ii) The date at which each person was entered in the register as a member ;

(iii) The date at which any person ceased to be a member.

(2) If a company fails to comply with this section it shall be liable to a fine not exceeding twenty-four dollars for every day during which the default continues; and every director and manager of the company who knowingly and wilfully authorises or permits the default shall be liable to the like penalty.

Annual list of members and summary.

27.—(1) Every company having a share capital shall once at least in every year make a list of all persons who, on the fourteenth day after the first or only ordinary general meeting in the year, are members of the company, and of all persons who have ceased to be members since the date of the last return or (in the case of the first return) of the incorporation of the company.

(2) The list must state the names, addresses, and occupations of all the past and present members therein mentioned, and the number of shares held by each of the existing members at the date of the return, specifying shares transferred since the date of the last return or (in the case of the first return) of the incorporation of the company by persons who are still members and have ceased to be members respectively and the dates of registration of the transfers, and must contain a summary distinguishing between shares issued for cash and shares issued as fully or partly paid up otherwise than in cash, and specifying the following particulars :—

Digitized by Google

(*a*) The amount of the share capital of the company, and the number of the shares into which it is divided ;

(*b*) The number of shares taken from the commencement of the company up to the date of the return ;

(*c*) The amount called up on each share ;

(*d*) The total amount of calls received ;

(*e*) The total amount of calls unpaid ;

(*f*) The total amount of the sums (if any) paid by way of commission in respect of any shares or debentures, or allowed by way of discount in respect of any debentures, since the date of the last return ;

(*g*) The total number of shares forfeited ;

(*h*) The total amount of shares or stock for which share warrants are outstanding at the date of the return ;

(*i*) The total amount of share warrants issued and surrendered respectively since the date of the last return ;

(*k*) The number of shares or amount of stock comprised in each share warrant ;

(*l*) The names and addresses of the persons who at the date of the return are the directors of the company, or occupy the position of directors, by whatever name called ; and

(*m*) The total amount of debt due from the company in respect of all mortgages and charges which are required to be registered with the registrar under this Ordinance.

(3) The summary must also (except where the company is a private company) include a statement, made up to such date not more than one month before the date of the said first or only ordinary general meeting as may be specified in the statement, in the form of a balance sheet, audited by the company's auditors, and containing a summary of its share capital, its liabilities, and its assets, giving such particulars as will disclose the general nature of those liabilities and assets, and how the values of the fixed assets have been arrived at, but the balance sheet need not include a statement of profit and loss.

(4) The above list and summary must be contained in a separate part of the register of members, and must be completed within seven days after the fourteenth day aforesaid, and the company must forthwith forward to the registrar a copy signed by the manager or by the secretary of the company.

(5) If a company makes default in complying with the requirements of this section it shall be liable to a fine not exceeding twenty-four dollars for every day during which the default continues, and every director and manager of the company who knowingly and wilfully authorises or permits the default shall be liable to the like penalty.

Digitized by Google

Trusts not to be entered on register.

28. No notice of any trust, expressed, implied, or constructive, shall be entered on the register, or be receivable by the registrar.

Registration of transfer at request of transferor.

29. On the application of the transferor or of the transferee of any share or interest in a company, and subject to anything contained in the articles, the company shall enter in its register of members the name of the transferee in the manner prescribed by this Ordinance and such entry shall be made within seven days from the date of such application subject to the same penalties as in section twenty-six hereof.

Transfer by personal representative.

30. A transfer of the share or other interest of a deceased member of a company made by his heir or executor shall, although the heir or executor is not himself a member, be as valid as if he had been a member at the time of the execution of the instrument of transfer.

Inspection of register of members.

31.—(1.) The register of members, commencing from the date of the registration of the company, shall be kept at the registered office of the company, and, except when closed under the provisions of this Ordinance, shall during business hours (subject to such reasonable restrictions as the company in general meeting may impose, so that not less than two hours in each day be allowed for inspection) be open to the inspection of any member gratis, and to the inspection of any other person on payment of twenty-four cents, or such less sum as the company may prescribe, for each inspection.

(2.) Any member or other person may require a copy of the register, or of any part thereof, or of the list and summary required by this Ordinance, or any part thereof, on payment of twenty-four cents or such less sum as the company may prescribe, for every hundred words or fractional part thereof required to be copied.

(3.) If any inspection or copy required under this section is refused, the company shall be liable for each refusal to a fine not exceeding ten dollars and to a further fine not exceeding ten dollars for every day during which the refusal continues, and every director and manager of the company who knowingly authorises or permits the refusal shall be liable to the like penalty; and any Judge of the Supreme Court, may by order compel an immediate inspection of the register.

Power to close register.

32. A company may, on giving notice by advertisement in some newspaper circulating in the district in which the registered office of the company is situate, close the register of members for any time or times not exceeding in the whole thirty days in each year.

Power of court to rectify register.

33.—(1.) If—

(*a*) the name of any person is, without sufficient cause, entered in or omitted from the register of members of a company; or

(*b*) default is made or unnecessary delay takes place in entering on the register the fact of any person having ceased to be a member,

Digitized by Google

the person aggrieved, or any member of the company, or the company, may apply to the court for rectification of the register.

(2.) The application may be made by motion in the Supreme Court, or before any Judge thereof in chambers and the court or Judge may either refuse the application, or may order rectification of the register, and payment by the company of any damages sustained by any party aggrieved.

(3.) On any application under this section the court or Judge may decide any question relating to the title of any person who is a party to the application to have his name entered in or omitted from the register, whether the question arises between members or alleged members, or between members or alleged members on the one hand and the company on the other hand; and generally may decide any question necessary or expedient to be decided for rectification of the register.

(4.) In the case of a company required by this Ordinance to send a list of its members to the registrar, the court or Judge when making an order for rectification of the register, shall by the same order direct notice of the rectification to be given to the registrar.

Register to be evidence.

34. The register of members shall be *prima facie* evidence of any matters by this Ordinance directed or authorised to be inserted therein.

Branch Registers.

Power of companies to have branch registers.

35.—(1.) Any company having a capital divided into shares and whose object comprises the transaction of business in the United Kingdom or in any British colony may, if authorised to do so by its regulations as originally framed or as altered by special resolution, cause to be kept in that part of the United Kingdom, or in any such colony in which it transacts business, a branch register or registers of members resident in the United Kingdom or in such colony.

(2.) The company shall give to the registrar notice of the situation of the office where any such branch register (in this section called a branch register) is kept, and of any change therein, and of the discontinuance of any such office in the event of the same being discontinued.

(3.) A branch register shall, as regards the particulars entered therein, be deemed to be a part of the company's register of members, and shall be *prima facie* evidence of all particulars entered therein. Any such register shall be kept in the manner provided by this Ordinance, with these qualifications, that the advertisement mentioned in section thirty-two of this Ordinance shall be inserted in some newspaper circulating in the district wherein the register to be closed is kept.

Digitized by Google

(4.) The company shall transmit to its registered office a copy of every entry in its branch register or registers as soon as may be after such entry is made, and the company shall cause to be kept at its registered office, duly entered up from time to time, a duplicate or duplicates of its branch register or registers. The provision of section thirty of this Ordinance shall apply to every duplicate, and every such duplicate shall, for the purposes of this Ordinance, be deemed to be part of the register of members of the company.

(5.) Subject to the provisions of this Ordinance with respect to the duplicate register, the shares or stock registered in a branch register shall be distinguished from the shares or stock registered in the principal register, and no transactions with respect to any shares or stock registered in a branch register shall, during the continuance of the registration of such shares or stock in such branch register, be registered in any other register.

(6.) The company may at any time discontinue to keep any branch register, and thereupon all entries in that register shall be transferred to some other branch register kept by the company in the United Kingdom or in such colony, or to the register of members kept at the registered office of the company.

(7.) Subject to the provisions of this section, any company may, by its regulations as originally framed or as altered by special resolution, make such provisions as it thinks fit respecting the keeping of the branch registers.

Issue and effect of share warrants to bearer.

36.—(1.) A company limited by shares, if so authorised by its articles, may, with respect to any fully paid-up shares, or to stock, issue under its common seal a warrant stating that the bearer of the warrant is entitled to the shares or stock therein specified, and may provide, by coupons or otherwise, for the payment of the future dividends on the shares or stock included in the warrant, in this Ordinance termed a share warrant.

(2) A share warrant shall entitle the bearer thereof to the shares or stock therein specified, and the shares or stock may be transferred by delivery of the warrant.

(3) The bearer of a share warrant shall, subject to the articles of the company, be entitled, on surrendering it for cancellation, to have his name entered as a member in the register of members; and the company shall be responsible for any loss incurred by any person by reason of the company entering in its register the name of a bearer of a share warrant in respect of the shares or stock therein specified without the warrant being surrendered and cancelled.

(4) The bearer of a share warrant may, if the articles of the company so provide, be deemed to be a member of the

Digitized by Google

company within the meaning of this Ordinance, either to the full extent or for any purposes defined in the articles; except that he shall not be qualified in respect of the shares or stock specified in the warrant for being a director or manager of the company, in cases where such a qualification is required by the articles.

(5) On the issue of a share warrant the company shall strike out of its register of members the name of the member then entered therein as holding the shares or stock specified in the warrant as if he had ceased to be a member, and shall enter in the register the following particulars, namely :—

(i) The fact of the issue of the warrant;

(ii) A statement of the shares or stock included in the warrant, distinguishing each share by its number; and

(iii) The date of the issue of the warrant.

(6) Until the warrant is surrendered, the above particulars shall be deemed to be the particulars required by this Ordinance to be entered in the register of members; and, on the surrender, the date of the surrender must be entered as if it were the date at which a person ceased to be a member.

Forgery, personation, unlawfully engraving plates, &c.

37.—(1) If any person—

(i) with intent to defraud, forges or alters, or offers, utters, disposes of, or puts off, knowing the same to be forged or altered, any share warrant or coupon, or any document purporting to be a share warrant or coupon, issued in pursuance of this Ordinance; or by means of any such forged or altered share warrant, coupon, or document, purporting as aforesaid, demands or endeavours to obtain or receive any share or interest in any company under this Act, or to receive any dividend or money payable in respect thereof, knowing the warrant, coupon, or document to be forged or altered; or

(ii) falsely and deceitfully personates any owner of any share or interest in any company, or of any share warrant or coupon, issued in pursuance of this Ordinance and thereby obtains or endeavours to obtain any such share or interest or share warrant or coupon, or receives or endeavours to receive any money due to any such owner, as if the offender were the true and lawful owner,

he shall be guilty of felony, and being convicted thereof shall be liable, at the discretion of the court, to be kept in penal servitude for life or for any term not less than three years.

(2) If any person without lawful authority or excuse, proof whereof shall lie on him, engraves or makes on any plate, wood,

Digitized by Google

Trusts not to be entered on register.

28. No notice of any trust, expressed, implied, or constructive, shall be entered on the register, or be receivable by the registrar.

Registration of transfer at request of transferor.

29. On the application of the transferor or of the transferee of any share or interest in a company, and subject to anything contained in the articles, the company shall enter in its register of members the name of the transferee in the manner prescribed by this Ordinance and such entry shall be made within seven days from the date of such application subject to the same penalties as in section twenty-six hereof.

Transfer by personal representative.

30. A transfer of the share or other interest of a deceased member of a company made by his heir or executor shall, although the heir or executor is not himself a member, be as valid as if he had been a member at the time of the execution of the instrument of transfer.

Inspection of register of members.

31.—(1.) The register of members, commencing from the date of the registration of the company, shall be kept at the registered office of the company, and, except when closed under the provisions of this Ordinance, shall during business hours (subject to such reasonable restrictions as the company in general meeting may impose, so that not less than two hours in each day be allowed for inspection) be open to the inspection of any member gratis, and to the inspection of any other person on payment of twenty-four cents, or such less sum as the company may prescribe, for each inspection.

(2.) Any member or other person may require a copy of the register, or of any part thereof, or of the list and summary required by this Ordinance, or any part thereof, on payment of twenty-four cents or such less sum as the company may prescribe, for every hundred words or fractional part thereof required to be copied.

(3.) If any inspection or copy required under this section is refused, the company shall be liable for each refusal to a fine not exceeding ten dollars and to a further fine not exceeding ten dollars for every day during which the refusal continues, and every director and manager of the company who knowingly authorises or permits the refusal shall be liable to the like penalty; and any Judge of the Supreme Court, may by order compel an immediate inspection of the register.

Power to close register.

32. A company may, on giving notice by advertisement in some newspaper circulating in the district in which the registered office of the company is situate, close the register of members for any time or times not exceeding in the whole thirty days in each year.

Power of court to rectify register.

33.—(1.) If—

(*a*) the name of any person is, without sufficient cause, entered in or omitted from the register of members of a company; or

(*b*) default is made or unnecessary delay takes place in entering on the register the fact of any person having ceased to be a member,

Digitized by Google

the person aggrieved, or any member of the company, or the company, may apply to the court for rectification of the register.

(2.) The application may be made by motion in the Supreme Court, or before any Judge thereof in chambers and the court or Judge may either refuse the application, or may order rectification of the register, and payment by the company of any damages sustained by any party aggrieved.

(3.) On any application under this section the court or Judge may decide any question relating to the title of any person who is a party to the application to have his name entered in or omitted from the register, whether the question arises between members or alleged members, or between members or alleged members on the one hand and the company on the other hand; and generally may decide any question necessary or expedient to be decided for rectification of the register.

(4.) In the case of a company required by this Ordinance to send a list of its members to the registrar, the court or Judge when making an order for rectification of the register, shall by the same order direct notice of the rectification to be given to the registrar.

Register to be evidence.

34. The register of members shall be *prima facie* evidence of any matters by this Ordinance directed or authorised to be inserted therein.

Branch Registers.

Power of companies to have branch registers.

35.—(1.) Any company having a capital divided into shares and whose object comprises the transaction of business in the United Kingdom or in any British colony may, if authorised to do so by its regulations as originally framed or as altered by special resolution, cause to be kept in that part of the United Kingdom, or in any such colony in which it transacts business, a branch register or registers of members resident in the United Kingdom or in such colony.

(2.) The company shall give to the registrar notice of the situation of the office where any such branch register (in this section called a branch register) is kept, and of any change therein, and of the discontinuance of any such office in the event of the same being discontinued.

(3.) A branch register shall, as regards the particulars entered therein, be deemed to be a part of the company's register of members, and shall be *prima facie* evidence of all particulars entered therein. Any such register shall be kept in the manner provided by this Ordinance, with these qualifications, that the advertisement mentioned in section thirty-two of this Ordinance shall be inserted in some newspaper circulating in the district wherein the register to be closed is kept.

Digitized by Google

(4.) The company shall transmit to its registered office a copy of every entry in its branch register or registers as soon as may be after such entry is made, and the company shall cause to be kept at its registered office, duly entered up from time to time, a duplicate or duplicates of its branch register or registers. The provision of section thirty of this Ordinance shall apply to every duplicate, and every such duplicate shall, for the purposes of this Ordinance, be deemed to be part of the register of members of the company.

(5.) Subject to the provisions of this Ordinance with respect to the duplicate register, the shares or stock registered in a branch register shall be distinguished from the shares or stock registered in the principal register, and no transactions with respect to any shares or stock registered in a branch register shall, during the continuance of the registration of such shares or stock in such branch register, be registered in any other register.

(6.) The company may at any time discontinue to keep any branch register, and thereupon all entries in that register shall be transferred to some other branch register kept by the company in the United Kingdom or in such colony, or to the register of members kept at the registered office of the company.

(7.) Subject to the provisions of this section, any company may, by its regulations as originally framed or as altered by special resolution, make such provisions as it thinks fit respecting the keeping of the branch registers.

Issue and effect of share warrants to bearer.

36.—(1.) A company limited by shares, if so authorised by its articles, may, with respect to any fully paid-up shares, or to stock, issue under its common seal a warrant stating that the bearer of the warrant is entitled to the shares or stock therein specified, and may provide, by coupons or otherwise, for the payment of the future dividends on the shares or stock included in the warrant, in this Ordinance termed a share warrant.

(2) A share warrant shall entitle the bearer thereof to the shares or stock therein specified, and the shares or stock may be transferred by delivery of the warrant.

(3) The bearer of a share warrant shall, subject to the articles of the company, be entitled, on surrendering it for cancellation, to have his name entered as a member in the register of members ; and the company shall be responsible for any loss incurred by any person by reason of the company entering in its register the name of a bearer of a share warrant in respect of the shares or stock therein specified without the warrant being surrendered and cancelled.

(4) The bearer of a share warrant may, if the articles of the company so provide, be deemed to be a member of the

Digitized by Google

company within the meaning of this Ordinance, either to the full extent or for any purposes defined in the articles; except that he shall not be qualified in respect of the shares or stock specified in the warrant for being a director or manager of the company, in cases where such a qualification is required by the articles.

(5) On the issue of a share warrant the company shall strike out of its register of members the name of the member then entered therein as holding the shares or stock specified in the warrant as if he had ceased to be a member, and shall enter in the register the following particulars, namely :—

(i) The fact of the issue of the warrant;

(ii) A statement of the shares or stock included in the warrant, distinguishing each share by its number; and

(iii) The date of the issue of the warrant.

(6) Until the warrant is surrendered, the above particulars shall be deemed to be the particulars required by this Ordinance to be entered in the register of members; and, on the surrender, the date of the surrender must be entered as if it were the date at which a person ceased to be a member.

Forgery, personation, unlawfully engraving plates, &c.

37.—(1) If any person—

(i) with intent to defraud, forges or alters, or offers, utters, disposes of, or puts off, knowing the same to be forged or altered, any share warrant or coupon, or any document purporting to be a share warrant or coupon, issued in pursuance of this Ordinance; or by means of any such forged or altered share warrant, coupon, or document, purporting as aforesaid, demands or endeavours to obtain or receive any share or interest in any company under this Act, or to receive any dividend or money payable in respect thereof, knowing the warrant, coupon, or document to be forged or altered; or

(ii) falsely and deceitfully personates any owner of any share or interest in any company, or of any share warrant or coupon, issued in pursuance of this Ordinance and thereby obtains or endeavours to obtain any such share or interest or share warrant or coupon, or receives or endeavours to receive any money due to any such owner, as if the offender were the true and lawful owner,

he shall be guilty of felony, and being convicted thereof shall be liable, at the discretion of the court, to be kept in penal servitude for life or for any term not less than three years.

(2) If any person without lawful authority or excuse, proof whereof shall lie on him, engraves or makes on any plate, wood,

Digitized by Google

stone, or other material any share warrant or coupon purporting to be a share warrant or coupon issued or made by any particular company in pursuance of this Ordinance, or to be a blank share warrant or coupon, so issued or made, or to be a part of such a share warrant or coupon, or uses any such plate, wood, stone or other material for the making or printing of any such share warrant or coupon, or of any such blank share warrant or coupon, or any part thereof respectively, or knowingly has in his custody or possession any such plate, wood, stone, or other material, he shall be guilty of felony, and being convicted thereof shall be liable, at the discretion of the court, to be kept in penal servitude for any term not exceeding fourteen years and not less than three years.

Power of company to arrange for different amounts being paid on shares.

38. A company, if so authorised by its articles, may do any one or more of the following things ; namely,—

(1) Make arrangements on the issue of shares for a difference between the shareholders in the amounts and times of payment of calls on their shares :

(2) Accept from any member who assents thereto the whole or a part of the amount remaining unpaid on any shares held by him, although no part of that amount has been called up :

(3) Pay dividend in proportion to the amount paid up on each share where a larger amount is paid up on some shares than on others.

Power to return accumulated profits in reduction to paid-up share capital.

39.—(1) When a company has accumulated a sum of undivided profits, which with the sanction of the shareholders may be distributed among the shareholders in the form of a dividend or bonus, it may, by special resolution, return the same, or any part thereof, to the shareholders in reduction of the paid-up capital of the company, the unpaid capital being thereby increased by a similar amount.

(2) The resolution shall not take effect until a memorandum, showing the particulars required by this Ordinance in the case of a reduction of share capital, has been produced to and registered by the registrar but the other provisions of this Ordinance with respect to reduction of share capital shall not apply to a reduction of paid-up share capital under this section.

(3) On a reduction of paid-up capital in pursuance of this section any shareholder, or any one or more of several joint shareholders, may within one month after the passing of the resolution for the reduction, require the company to retain, and the company shall retain accordingly, the whole of the money actually paid on the shares held by him either alone or jointly with any other person, which, in consequence of the reduction, would otherwise be returned to him or them, and thereupon those shares shall, as regards the payment of dividend, be deemed to be paid up to the same

Digitized by Google

extent only as the shares on which payment has been accepted by the shareholders in reduction of paid-up capital, and the company shall invest and keep invested the money so retained in such securities authorised for investment by trustees as the company may determine, and on the money so invested or on so much thereof as from time to time exceeds the amount of calls subsequently made on the shares in respect of which it has been retained, the company shall pay the interest received from time to time on the securities.

(4) The amount retained and invested shall be held to represent the future calls which may be made to replace the share capital so reduced on those shares, whether the amount obtained on sale of the whole or such proportion thereof as represents the amount of any call when made produces more or less than the amount of the call.

(5) On a reduction of paid-up share capital in pursuance of this section, the powers vested in the directors of making calls on shareholders in respect of the amount unpaid on their shares shall extend to the amount of the unpaid share capital as augmented by the reduction.

(6) After any reduction of share capital under this section the company shall specify in the annual list of members required by this Ordinance the amounts retained at the request of any of the shareholders in pursuance of this section, and shall specify in the statements of account laid before any general meeting of the company the amount of undivided profits returned in reduction of paid-up share capital under this section.

Power of company limited by shares to alter its share capital.

40.—(1) A company limited by shares, if so authorised by its articles, may alter the conditions of its memorandum as follows (that is to say), it may—

(*a*) increase its share capital by the issue of new shares of such amount as it thinks expedient ;

(*b*) consolidate and divide all or any of its share capital into shares of larger amount than its existing shares ;

(*c*) convert all or any of its paid-up shares into stock, and reconvert that stock into paid-up shares of any denomination ;

(*d*) subdivide its shares, or any of them, into shares of smaller amount than is fixed by the memorandum, so, however, that in the subdivision the portion between the amount paid and the amount, if any, unpaid on each reduced share shall be the same as it was in the case of the share from which the reduced share is derived ;

(*e*) cancel shares which, at the date of the passing of the resolution in that behalf, have not been taken or

Digitized by Google

agreed to be taken by any person, and diminish the amount of its share capital by the amount of the shares so cancelled.

(2.) The powers conferred by this section with respect to subdivision of shares must be exercised by special resolution.

(3.) Where any alteration has been made under this section in the memorandum of a company, every copy of the memorandum issued after the date of the alteration shall be in accordance with the alteration.

If a company makes default in complying with this provision it shall be liable to a fine not exceeding five dollars for each copy in respect of which default is made; and every director and manager of the company who knowingly and wilfully authorises or permits the default shall be liable to the like penalty.

(4.) A cancellation of shares in pursuance of this section shall not be deemed to be a reduction of share capital within the meaning of this Ordinance.

Notice to registrar of consolidation of share capital, conversion of shares into stock, &c.

41. Where a company having a share capital has consolidated and divided its share capital into shares of larger amount than its existing shares, or converted any of its shares into stock, or reconverted stock into shares, it shall give notice to the registrar of the consolidation, division, conversion, or reconversion specifying the shares consolidated, divided, or converted, or the stock reconverted.

Effect of conversion of shares into stock.

42 Where a company having a share capital has converted any of its shares into stock, and given notice of the conversion to the registrar, all the provisions of this Ordinance which are applicable to shares only shall cease as to so much of the share capital as is converted into stock; and the register of members of the company, and the list of members to be forwarded to the registrar, shall show the amount of stock held by each member instead of the amount of shares and the particulars relating to shares hereinbefore required by this Ordinance.

Notice of increase of share capital or of members.

43.—(1.) Where a company having a share capital, whether its shares have or have not been converted into stock, has increased its share capital beyond the registered capital, and where a company not having a share capital has increased the number of its members beyond the registered number, it shall give to the registrar of companies, in the case of an increase of share capital, within fifteen days after the passing, or in the case of a special resolution the confirmation, of the resolution authorising the increase, and in the case of an increase of members within fifteen days after the increase was resolved on or took place, notice of the increase of capital or members, and the registrar shall record the increase.

Digitized by Google

(2.) If a company makes default in complying with the requirements of this section it shall be liable to a fine not exceeding twenty-four dollars for every day during which the default continues, and every director and manager of the company who knowingly and wilfully authorises or permits the default shall be liable to the like penalty.

Reorganisation of share capital.

44.—(1.) A company limited by shares may, by special resolution confirmed by an order of the court, modify the conditions contained in its memorandum so as to re-organise its share capital, whether the consolidation of shares of different classes or by the division of its shares into shares of different classes:

Provided that no preference or special privilege attached to or belonging to any class of shares shall be interfered with except by a resolution passed by a majority in number of shareholders of that class holding three-fourths of the share capital of that class and confirmed at a meeting of shareholders of that class in the same manner as a special resolution of the company is required to be confirmed, and every resolution so passed shall bind all shareholders of the class.

(2.) Where an order is made under this section an office copy thereof shall be filed with the registrar, within seven days after the making of the order, or within such further time as the court may allow, and the resolution shall not take effect until such a copy has been so filed.

Reduction of Share Capital. (1) Company limited by shares.

Special resolution for reduction of share capital.

45.—(1.) Subject to confirmation by the court, a company limited by shares, if so authorised by its articles, may by special resolution reduce its share capital in any way, and in particular (without prejudice to the generality of the foregoing power) may—

(*a.*) Extinguish or reduce the liability on any of its shares in respect of share capital not paid up; or

(*b.*) Either with or without extinguishing or reducing liability on any of its shares, cancel any paid-up share capital which is lost or unrepresented by available assets; or

(*c.*) Either with or without extinguishing or reducing liability on any of its shares, pay off any paid-up share capital which is in excess of the wants of the company,

and may, if and so far as is necessary, alter its memorandum by reducing the amount of its share capital and of its shares accordingly.

(2.) A special resolution under this section is in this Ordinance called a resolution for reducing share capital.

Digitized by Google

Application to court for confirming order.

46. Where a company has passed and confirmed a resolution for reducing share capital it may apply by petition to the court for an order confirming the reduction.

Addition to name of company of "and reduced."

47. On and from the confirmation by a company of a resolution for reducing share capital, or where the reduction does not involve either the diminution of any liability in respect of unpaid share capital or the payment to any shareholder of any paid-up share capital, then on and from the presentation of the petition for confirming the reduction, the company shall add to its name, until such date as the court may fix, the words "and reduced," as the last words in its name, and those words shall, until that date, be deemed to be part of the name of the company;

Provided that, where the reduction does not involve either the diminution of any liability in respect of unpaid share capital or the payment to any shareholder of any paid-up share capital, the court may, if it thinks expedient, dispense altogether with the addition of the words "and reduced."

Objections by creditors, and settlement of list of objecting creditors.

48.—(1.) Where the proposed reduction of share capital involves either diminution of liability in respect of unpaid share capital or the payment to any shareholder of any paid-up share capital, and in any other case if the court so directs, every creditor of the company who at the date fixed by the court is entitled to any debt or claim which, if that date were the commencement of the winding up of the company, would be admissible in proof against the company, shall be entitled to object to the reduction.

(2.) The court shall settle a list of creditors so entitled to object, and for that purpose shall ascertain, as far as possible without requiring an application from any creditor, the names of those creditors and the nature and amount of their debts or claims, and may publish notices fixing a day or days within which creditors not entered on the list are to claim to be so entered or are to be excluded from the right of objecting to the reduction.

(3.) Where a creditor entered on the list whose debt or claim is not discharged or determined does not consent to the reduction the court may, if it thinks fit, dispense with the consent of that creditor, on the company securing payment of his debt or claim by appropriating, as the court may direct, the following amount; (that is to say.)—

(i.) If the company admits the full amount of his debt or claim, or, though not admitting it, is willing to provide for it, then the full amount of the debt or claim;

(ii.) If the company does not admit or is not willing to provide for the full amount of the debt or claim, or if the amount is contingent or not ascertained, then an amount

Digitized by Google

fixed by the court after the like inquiry and adjudication as if the company were being wound up by the court.

Order confirming reduction.

49. The court, if satisfied, with respect to every creditor of the company who under this Ordinance is entitled to object to the reduction, that either his consent to the reduction has been obtained or his debt or claim has been discharged or has determined, or has been secured, may make an order confirming the reduction on such terms and conditions as it thinks fit.

Registration of order and minute of reduction.

50.—(1.) The registrar on production to him of an order of the court confirming the reduction of the share capital of a company, and the delivery to him of a copy of the order and of a minute (approved by the court), showing with respect to the share capital of the company, as altered by the order, the amount of the share capital, the number of shares into which it is to be divided, and the amount of each share, and the amount (if any) at the date of the registration deemed to be paid up on each share, shall register the order and minute.

(2.) On the registration, and not before, the resolution for reducing share capital as confirmed by the order so registered shall take effect.

(3.) Notice of the registration shall be published in such manner as the court may direct.

(4.) The registrar shall certify under his hand the registration of the order and minute, and his certificate shall be conclusive evidence that all the requirements of this Ordinance with respect to reduction of share capital have been complied with, and that the share capital of the company is such as is stated in the minute.

Minute to form part of memorandum.

51.—(1.) The minute when registered shall be deemed to be substituted for the corresponding part of the memorandum of the company, and shall be valid and alterable as it had originally contained therein; and must be embodied in every copy of the memorandum issued after its registration.

(2.) If a company makes default in complying with the requirements of this section it shall be liable to a fine not exceeding five dollars for each copy in respect of which default is made, and every director and manager of the company who knowingly and wilfully authorises or permits the default shall be liable to the like penalty.

Liability of members in respect of reduced shares.

52. A member of the company, past or present, shall not be liable in respect of any share to any call or contribution exceeding in amount the difference (if any) between the amount paid, or (as the case may be) the reduced amount, if any, which is to be deemed to have been paid, on the share and the amount of the share as fixed by the minute:

Digitized by Google

Provided that if any creditor, entitled in respect of any debt or claim to object to the reduction of share capital, is, by reason of his ignorance of the proceedings for reduction, or of their nature and effect with respect to his claim, not entered on the list of creditors, and, after the reduction, the company is unable, within the meaning of the provisions of this Ordinance with respect to winding up by the court, to pay the amount of his debt or claim, then—

(i.) every person who was a member of the company at the date of the registration of the order for reduction and minute, shall be liable to contribute for the payment of that debt or claim an amount not exceeding the amount which he would have been liable to contribute if the company had commenced to be wound up on the day before the registration ; and

(ii.) if the company is wound up, the court, on the application of any such creditor, and proof of his ignorance as aforesaid may, if it thinks fit, settle accordingly a list of persons so liable to contribute, and make and enforce calls and orders on the contributories settled on the list as if they were ordinary contributories in a winding up.

Nothing in this section shall affect the rights of the contributories among themselves.

Penalty on concealment of name of creditor.

53. If any director, manager, or officer of the company wilfully conceals the name of any creditor entitled to object to the reduction, or wilfully misrepresents the nature or amount of the debt or claim of any creditor, or if any director or manager of the company aids or abets in or is privy to any such concealment or misrepresentation as aforesaid, every such director, manager, or officer shall be guilty of a misdemeanor.

Publication of reasons for reduction.

54. In any case of reduction of share capital, the court may require the company to publish as the court directs the reasons for reduction, or such other information in regard thereto as the court may think expedient with a view to give proper information to the public, and, if the court thinks fit, the causes which led to the reduction.

Alteration of Share Capital of Company Limited by Guarantee.

Increase and reduction of share capital in case of a company limited by guarantee having a share capital.

55. A company limited by guarantee may if it has a share capital and is so authorised by its articles, increase or reduce its share capital in the same manner and subject to the same conditions in and subject to which a company limited by shares may increase or reduce its share capital under the provisions of this Ordinance.

Registration of Unlimited Company as Limited.

Registration of unlimited company as limited.

56.—(1) Subject to the provisions of this section, any company registered as unlimited may register under this Ordinance as

Digitized by Google

limited, or any company already registered as a limited company, may re-register under this Ordinance, but the registration of an unlimited company as a limited company shall not affect any debts, liabilities, obligations, or contracts incurred or entered into by, to, with, or on behalf of the company before the registration, and those debts, liabilities, obligations, and contracts may be enforced in manner provided by Part VII. of this Ordinance in the case of a company registered in pursuance of that Part.

(2) On registration in pursuance of this section the registrar shall close the former registration of the company, and may dispense with the delivery to him of copies of any documents with copies of which he was furnished on the occasion of the original registration of the company, but, save as aforesaid, the registration shall take place in the same manner and shall have effect as it were the first registration of the company under this Ordinance.

Power of unlimited company to provide for reserve share capital on re-registration.

57. An unlimited company having a share capital may, by its resolution for registration as a limited company in pursuance of this Ordinance, do either or both of the following things, namely:—

(*a.*) Increase the nominal amount of its share capital by increasing the nominal amount of each of its shares, but subject to the condition that no part of the increased capital shall be capable of being called up except in the event and for the purposes of the company being wound up;

(*b.*) Provided that a specified portion of its uncalled share capital shall not be capable of being called up except in the event and for the purposes of the company being wound up.

Reserve Liability of Limited Company.

Reserve liability of limited company.

58. A limited company may by special resolution determine that any portion of its share capital which has not been already called up shall not be capable of being called up, except in the event and for the purposes of the company being wound up, and thereupon that portion of its share capital shall not be capable of being called up except in the event and for the purposes aforesaid.

Unlimited Liability of Directors.

Limited company may have directors with unlimited liability.

59.—(1) In a limited company the liability of the directors or managers, or of the managing director, may, if so provided by the memorandum be unlimited.

(2) In a limited company in which the liability of a director or manager is unlimited, the directors or managers of the company (if any), and the member who proposes a person for election or appointment to the office of director or manager,

Digitized by Google

shall add to that proposal a statement that the liability of the person holding that office will be unlimited, and the promoters, directors, managers, and secretary (if any) of the company, or one of them, shall, before the person accepts the office or acts therein, give him notice in writing that his liability will be unlimited.

(3) If any director, manager, or proposer makes default in adding such a statement, or if any promoter, director, manager, or secretary makes default in giving such a notice, he shall be liable to a fine not exceeding four hundred and eighty dollars, and shall also be liable for any damage which the persen so elected or appointed may sustain from the default, but the liability of the person elected or appointed shall not be affected by the default.

Special resolution of limited company making liability of directors unlimited.

60.—(1) A limited company, if so authorised by its articles, may, by special resolution, alter its memorandum so as to render unlimited the liability of its directors, or managers, or of any managing director.

(2) Upon the confirmation of any such special resolution the provisions thereof shall be as valid as if they had been originally contained in the memorandum ; and a copy thereof shall be embodied in or annexed to every copy of the memorandum issued after the confirmation of the resolution.

(3) If a company makes default in complying with the requirements of this section, it shall be liable to a fine not exceeding five dollars for each copy in respect of which default is made ; and every director or manager of the company who knowingly and wilfully authorises or permits the default shall be liable to the like penalty.

PART III.

MANAGEMENT AND ADMINISTRATION.

Office and Name.

Registered office of company.

61.—(1) Every company shall have a registered office to which all communications and notices may be addressed.

(2) Notice of the situation of the registered office, and of any change therein, shall be given to the registrar who shall record the same. Notice of any change shall be given to the Registrar within one month of such change.

(3) If a company carries on business without complying with the requirements of this section it shall be liable to a fine not exceeding twenty-four dollars for every day during which it so carries on business.

Publication of name by a limited company.

62.—(1) Every limited company—

(*a.*) shall paint or affix, and keep painted or affixed its name on the outside of every office or place in which its business is carried on, in a conspicuous position, in letters easily legible :

Digitized by Google

(*b.*) shall have its name engraven in legible characters on its seal:

(*c.*) shall have its name mentioned in legible characters in all notices, advertisements, and other official publications of the company, and in all bills of exchange, promissory notes, endorsements, cheques, and orders for money or goods purporting to be signed by or on behalf of the company, and in all bills of parcels, invoices, receipts, and letters of credit of the company.

(2) If a limited company does not paint or affix, and keep painted or affixed, its name in manner directed by this Ordinance, it shall be liable to a fine not exceeding twenty-four dollars for not so painting or affixing its name, and for every day during which its name is not so kept painted or affixed, and every director and manager of the company who knowingly and wilfully authorises or permits the default shall be liable to the like penalty.

(3) If any director, manager, or officer of a limited company, or any person on its behalf, uses or authorises the use of any seal purporting to be a seal of the company whereon its name is not so engraven as aforesaid, or issues or authorises the issue of any notice, advertisement, or other official publication of the company, or signs or authorises to be signed on behalf of the company any bill of exchange, promissory note, endorsement, cheque, order for money or goods, or issues or authorises to be issued any bill of parcels, invoice, receipt, or letter of credit of the company, wherein its name is not mentioned in manner aforesaid, he shall be liable to a fine not exceeding two hundred and forty dollars, and shall further be personally liable to the holder of any such bill of exchange, promissory note, cheque, or order for money or goods, for the amount thereof, unless the same is duly paid by the company.

Meetings and Proceedings

Annual general meeting.

63.—(1) A general meeting of every company shall be held once at the least in every calendar year, and not more than fifteen months after the holding of the last preceding general meeting, and, if not so held, the company and every director, manager, secretary, and other officers of the company, who is knowingly a party to the default, shall be liable to a fine not exceeding two hundred and forty dollars.

(2) When default has been made in holding a meeting of the company in accordance with the provisions of this section, the court may, on the application of any member of the company, call or direct the calling of a general meeting of the company.

First statutory meeting of company.

64. Every company limited by shares and registered on or after the tenth day of December, 1898, shall within a period of not less than one month nor more than three months from the date at

Digitized by Google

Provided that if any creditor, entitled in respect of any debt or claim to object to the reduction of share capital, is, by reason of his ignorance of the proceedings for reduction, or of their nature and effect with respect to his claim, not entered on the list of creditors, and, after the reduction, the company is unable, within the meaning of the provisions of this Ordinance with respect to winding up by the court, to pay the amount of his debt or claim, then—

(i.) every person who was a member of the company at the date of the registration of the order for reduction and minute, shall be liable to contribute for the payment of that debt or claim an amount not exceeding the amount which he would have been liable to contribute if the company had commenced to be wound up on the day before the registration ; and

(ii.) if the company is wound up, the court, on the application of any such creditor, and proof of his ignorance as aforesaid may, if it thinks fit, settle accordingly a list of persons so liable to contribute, and make and enforce calls and orders on the contributories settled on the list as if they were ordinary contributories in a winding up.

Nothing in this section shall affect the rights of the contributories among themselves.

Penalty on concealment of name of creditor.

53. If any director, manager, or officer of the company wilfully conceals the name of any creditor entitled to object to the reduction, or wilfully misrepresents the nature or amount of the debt or claim of any creditor, or if any director or manager of the company aids or abets in or is privy to any such concealment or misrepresentation as aforesaid, every such director, manager, or officer shall be guilty of a misdemeanor.

Publication of reasons for reduction.

54. In any case of reduction of share capital, the court may require the company to publish as the court directs the reasons for reduction, or such other information in regard thereto as the court may think expedient with a view to give proper information to the public, and, if the court thinks fit, the causes which led to the reduction.

Alteration of Share Capital of Company Limited by Guarantee.

Increase and reduction of share capital in case of a company limited by guarantee having a share capital.

55. A company limited by guarantee may if it has a share capital and is so authorised by its articles, increase or reduce its share capital in the same manner and subject to the same conditions in and subject to which a company limited by shares may increase or reduce its share capital under the provisions of this Ordinance.

Registration of Unlimited Company as Limited.

Registration of unlimited company as limited.

56.—(1) Subject to the provisions of this section, any company registered as unlimited may register under this Ordinance as

Digitized by Google

limited, or any company already registered as a limited company, may re-register under this Ordinance, but the registration of an unlimited company as a limited company shall not affect any debts, liabilities, obligations, or contracts incurred or entered into by, to, with, or on behalf of the company before the registration, and those debts, liabilities, obligations, and contracts may be enforced in manner provided by Part VII. of this Ordinance in the case of a company registered in pursuance of that Part.

(2) On registration in pursuance of this section the registrar shall close the former registration of the company, and may dispense with the delivery to him of copies of any documents with copies of which he was furnished on the occasion of the original registration of the company, but, save as aforesaid, the registration shall take place in the same manner and shall have effect as it were the first registration of the company under this Ordinance.

Power of unlimited company to provide for reserve share capital on re-registration.

57. An unlimited company having a share capital may, by its resolution for registration as a limited company in pursuance of this Ordinance, do either or both of the following things, namely :—

(*a.*) Increase the nominal amount of its share capital by increasing the nominal amount of each of its shares, but subject to the condition that no part of the increased capital shall be capable of being called up except in the event and for the purposes of the company being wound up ;

(*b.*) Provided that a specified portion of its uncalled share capital shall not be capable of being called up except in the event and for the purposes of the company being wound up.

Reserve Liability of Limited Company.

Reserve liability of limited company.

58. A limited company may by special resolution determine that any portion of its share capital which has not been already called up shall not be capable of being called up, except in the event and for the purposes of the company being wound up, and thereupon that portion of its share capital shall not be capable of being called up except in the event and for the purposes aforesaid.

Unlimited Liability of Directors.

Limited company may have directors with unlimited liability.

59.—(1) In a limited company the liability of the directors or managers, or of the managing director, may, if so provided by the memorandum be unlimited.

(2) In a limited company in which the liability of a director or manager is unlimited, the directors or managers of the company (if any), and the member who proposes a person for election or appointment to the office of director or manager,

Digitized by Google

shall add to that proposal a statement that the liability of the person holding that office will be unlimited, and the promoters, directors, managers, and secretary (if any) of the company, or one of them, shall, before the person accepts the office or acts therein, give him notice in writing that his liability will be unlimited.

(3) If any director, manager, or proposer makes default in adding such a statement, or if any promoter, director, manager, or secretary makes default in giving such a notice, he shall be liable to a fine not exceeding four hundred and eighty dollars, and shall also be liable for any damage which the persen so elected or appointed may sustain from the default, but the liability of the person elected or appointed shall not be affected by the default.

Special resolution of limited company making liability of directors unlimited.

60.—(1) A limited company, if so authorised by its articles, may, by special resolution, alter its memorandum so as to render unlimited the liability of its directors, or managers, or of any managing director.

(2) Upon the confirmation of any such special resolution the provisions thereof shall be as valid as if they had been originally contained in the memorandum ; and a copy thereof shall be embodied in or annexed to every copy of the memorandum issued after the confirmation of the resolution.

(3) If a company makes default in complying with the requirements of this section, it shall be liable to a fine not exceeding five dollars for each copy in respect of which default is made ; and every director or manager of the company who knowingly and wilfully authorises or permits the default shall be liable to the like penalty.

PART III.

MANAGEMENT AND ADMINISTRATION.

Office and Name.

Registered office of company.

61.—(1) Every company shall have a registered office to which all communications and notices may be addressed.

(2) Notice of the situation of the registered office, and of any change therein, shall be given to the registrar who shall record the same. Notice of any change shall be given to the Registrar within one month of such change.

(3) If a company carries on business without complying with the requirements of this section it shall be liable to a fine not exceeding twenty-four dollars for every day during which it so carries on business.

Publication of name by a limited company.

62.—(1) Every limited company—

(*a.*) shall paint or affix, and keep painted or affixed its name on the outside of every office or place in which its business is carried on, in a conspicuous position, in letters easily legible :

Digitized by Google

(*b.*) shall have its name engraven in legible characters on its seal:

(*c.*) shall have its name mentioned in legible characters in all notices, advertisements, and other official publications of the company, and in all bills of exchange, promissory notes, endorsements, cheques, and orders for money or goods purporting to be signed by or on behalf of the company, and in all bills of parcels, invoices, receipts, and letters of credit of the company.

(2) If a limited company does not paint or affix, and keep painted or affixed, its name in manner directed by this Ordinance, it shall be liable to a fine not exceeding twenty-four dollars for not so painting or affixing its name, and for every day during which its name is not so kept painted or affixed, and every director and manager of the company who knowingly and wilfully authorises or permits the default shall be liable to the like penalty.

(3) If any director, manager, or officer of a limited company, or any person on its behalf, uses or authorises the use of any seal purporting to be a seal of the company whereon its name is not so engraven as aforesaid, or issues or authorises the issue of any notice, advertisement, or other official publication of the company, or signs or authorises to be signed on behalf of the company any bill of exchange, promissory note, endorsement, cheque, order for money or goods, or issues or authorises to be issued any bill of parcels, invoice, receipt, or letter of credit of the company, wherein its name is not mentioned in manner aforesaid, he shall be liable to a fine not exceeding two hundred and forty dollars, and shall further be personally liable to the holder of any such bill of exchange, promissory note, cheque, or order for money or goods, for the amount thereof, unless the same is duly paid by the company.

Meetings and Proceedings

Annual general meeting.

63.—(1) A general meeting of every company shall be held once at the least in every calendar year, and not more than fifteen months after the holding of the last preceding general meeting, and, if not so held, the company and every director, manager, secretary, and other officers of the company, who is knowingly a party to the default, shall be liable to a fine not exceeding two hundred and forty dollars.

(2) When default has been made in holding a meeting of the company in accordance with the provisions of this section, the court may, on the application of any member of the company, call or direct the calling of a general meeting of the company.

First statutory meeting of company.

64. Every company limited by shares and registered on or after the tenth day of December, 1898, shall within a period of not less than one month nor more than three months from the date at

Digitized by Google

which the company is entitled to commence business, hold a general meeting of the members of the company which shall be called the statutory meeting.

(2) The directors shall, at least seven days before the day on which the meeting is held, forward a report (in this Ordinance called "the statutory report") to every member of the company and to every other person entitled under this Ordinance to receive it.

(3.) The statutory report shall be certified by not less than two directors of the company, or, where there are less than two directors, by the sole director and manager, and shall state—

(*a.*) the total number of shares allotted, distinguishing shares allotted as fully or partly paid up otherwise than in cash, and stating in the case of shares partly paid up the extent to which they are so paid up, and in either case the consideration for which they have been allotted;

(*b.*) the total amount of cash received by the company in respect of all the shares allotted, distinguished as aforesaid;

(*c.*) an abstract of the receipts of the company on account of its capital, whether from shares or debentures, and of all the payments made thereout, up to a date within seven days of the date of the report, exhibiting under distinctive headings the receipts of the company from shares and debentures and other sources, the payments made thereout, and particulars concerning the balance remaining in hand, and an account or estimate of the preliminary expenses of the company;

(*d.*) the names, addresses, and descriptions of the directors, auditors (if any), managers (if any), and secretary of the company; and

(*e.*) the particulars of any contract, the modification of which is to be submitted to the meeting for its approval together with the particulars of the modification or proposed modification.

(4.) The statutory report shall, so far as it relates to the shares allotted by the company, and to the cash received in respect of such shares, and to the receipts and payments of the company on capital account, be certified as correct by the auditors, if any, of the company.

(5.) The directors shall cause a copy of the statutory report, certified as by this section required, to be filed with the registrar forthwith after the sending thereof to the members of the company.

(6.) The directors shall cause a list showing the names, descriptions, and addresses of the members of the company, and the number of shares held by them respectively, to be produced at the commencement of the meeting, and to remain open and accessible to any member of the company during the continuance of the meeting.

Digitized by Google

(7.) The members of the company present at the meeting shall be at liberty to discuss any matter relating to the formation of the company, or arising out of the statutory report, whether previous notice has been given or not, but no resolution of which notice has not been given in accordance with the articles may be passed.

(8.) The meeting may adjourn from time to time, and at any adjourned meeting any resolution of which notice has been given in accordance with the articles, either before or subsequently to the former meeting, may be passed, and the adjourned meeting shall have the same powers as an original meeting.

(9.) If a petition is presented to the court in manner provided by Part IV. of this Ordinance for winding up the company on the ground of default in filing the statutory report or in holding the statutory meeting, the court may, instead of directing that the company be wound up, give directions for the statutory report to be filed or a meeting to be held, or make such other order as may be just.

(10.) The provisions of this section as to the forwarding and filing of the statutory report shall not apply in the case of a private company.

Convening of extraordinary general meeting on requisition.

65.—(1.) Notwithstanding anything in the articles of a company, the directors of a company shall, on the requisition of the holders of not less than one-tenth of the issued share capital of the company upon which all calls or other sums then due have been paid, forthwith proceed to convene an extraordinary general meeting of the company.

(2.) The requisition must state the objects of the meeting, and must be signed by the requisitionists and deposited at the registered office of the company, and may consist of several documents in like form, each signed by one or more requisitionists.

(3.) If the directors do not proceed to cause a meeting to be held within twenty-one days from the date of the requisition being so deposited, the requisitionists, or a majority of them in value, may themselves convene the meeting, but any meeting so convened shall not be held after three months from the date of the deposit.

(4.) If at any such meeting a resolution requiring confirmation at another meeting is passed, the directors shall forthwith convene a further extraordinary general meeting for the purpose of considering the resolution and, if thought fit, of confirming it as a special resolution; and, if the directors do not convene the meeting within seven days from the date of the passing of the first resolution, the requisitionists, or a majority of them in value, may themselves convene the meeting.

(5.) Any meeting convened under this section by the requisitionists shall be convened in the same manner, as nearly as possible, as that in which meetings are to be convened by directors.

Digitized by Google

Provisions as to meetings and votes.

66. In default of, and subject to, any regulations in the articles—

(i.) A meeting of a company may be called by seven days' notice in writing, served on every member in manner in which notices are required to be served by Table A. in the First Schedule to this Ordinance :

(ii.) Five members may call a meeting :

(iii.) Any person elected by the members present at a meeting may be chairman thereof :

(iv.) Every member shall have one vote.

Representation of companies at meetings of other companies of which they are members.

67. A company which is a member of another company may by resolution of the directors, authorise any of its officials or any other person to act as its representative at any meeting of that other company, and the person so authorised shall be entitled to exercise the same powers on behalf of the company which he represents as if he were an individual shareholder of that other company.

Definitions of extraordinary and special resolution.

68.—(1) A resolution shall be an extraordinary resolution when it has been passed by a majority of not less than three fourths of such members entitled to vote as are present in person or by proxy (where proxies are allowed) at a general meeting of which notice specifying the intention to propose the resolution as an extraordinary resolution has been duly given.

(2) A resolution shall be a special resolution when it has been—

(*a.*) passed in manner required for the passing of an extraordinary resolution ; and

(*b.*) confirmed by a majority of such members entitled to vote as are present in person or by proxy (where proxies are allowed) at a subsequent general meeting, of which notice has been duly given, and held after an interval of not less than fourteen days, nor more than one month, from the date of the first meeting.

(3) At any meeting at which an extraordinary resolution is submitted to be passed or a special resolution is submitted to be passed or confirmed, a declaration of the chairman that the resolution is carried shall, unless a poll is demanded, be conclusive evidence of the fact without proof of the number of proportion of the votes recorded in favour of or against the resolution.

(4.) At any meeting at which an extraordinary resolution is submitted to be passed or a special resolution is submitted to be passed or confirmed a poll may be demanded, if demanded by three persons for the time being entitled according to the articles to vote, unless the articles of the company require a demand by such number

Digitized by Google

of such persons, not in any case exceeding five, as may be specified in the articles.

(5.) When a poll is demanded in accordance with this section, in computing the majority on the poll reference shall be had to the number of votes to which each member is entitled by the articles of the company.

(6.) For the purposes of this section notice of a meeting shall be deemed to be duly given and the meeting to be duly held when the notice is given and the meeting held in manner provided by the articles.

Registration and copies of special resolutions.

69.—(1.) A copy of every special and extraordinary resolution shall within fifteen days from the confirmation of the special resolution, or from the passing of the extraordintry resolution, as the case may be, be printed and forwarded to the registrar, who shall record the same.

(2.) Where articles have been registered, a copy of every special resolution for the time being in force shall he embodied in or annexed to every copy of the articles issued after the confirmation of the resolution.

(3.) Where articles have not been registered, a copy of every special resolution shall be forwarded in print to any member at his request, on payment of twenty-four cents or such less sum as the company may direct.

(4.) If a company makes default in printing or forwarding a copy of a special or extraordinary resolution to the registrar it shall be liable to a fine not exceeding ten dollars for every day during which the default continues

(5.) If a company makes default in embodying in or annexing to a copy of its articles or in forwarding in print to a member when required by this section a copy of a special resolution, it shall be liable to a fine not exceeding five dollars for each copy in respect of which default is made.

(6.) Every director and manager of a company who knowingly and wilfully authorises or permits any default by the company in complying with the requirements of this section shall be liable to the like penalty as is imposed by this section on the company for that default.

Minutes of proceedings of meetings and directors.

70.—(1.) Every company shall cause minutes of all proceedings of general meetings and (where there are directors or managers) of its directors or managers to be entered in books kept for that purpose.

Digitized by Google

(2.) Any such minute if purporting to be signed by the chairman of the meeting at which the proceedings were had, or by the chairman of the next succeeding meeting, shall be evidence of the proceedings.

(3.) Until the contrary is proved, every general meeting of the company or meeting of directors or managers in respect of the proceedings whereof minutes have been so made shall be deemed to have been duly held and convened, and all proceedings had thereat to have been duly had, and all appointments of directors, managers, or liquidators, shall be deemed to be valid.

Appointment, Qualification, &c., of Directors.

Restrictions on appointment or advertisement of director.

71.—(1.) A person shall not be capable of being appointed director of a company by the articles, and shall not be named as a director or proposed director of a company in any prospectus issued by or on behalf of the company, or in any statement in lieu of prospectus filed by or on behalf of a company, unless, before the registration of the articles or the publication of the prospectus, or the filing of the statement in lieu of prospectus, as the case may be, he has by himself or by his agent authorised in writing—

(i.) Signed and filed with the registrar a consent in writing to act as such director; and

(ii.) Either signed the memorandum for a number of shares not less than his qualification (if any), or signed and filed with the registrar a contract in writing to take from the company and pay for his qualification shares (if any).

(2.) On the application for registration of the memorandum and articles of a company, the applicant shall deliver to the registrar a list of the persons who have consented to be directors of the company, and, if this list contains the name of any person who has not so consented, the applicant shall be liable to a fine not exceeding two hundred and forty dollars.

(3.) This section shall not apply to a private company nor to a prospectus issued by or on behalf of a company after the expiration of one year from the date at which the company is entitled to commence business.

Qualification of director.

72.—(1.) Without prejudice to the restrictions imposed by the last foregoing section, it shall be the duty of every director who is by the regulations of the company required to hold a specified share qualification, and who is not already qualified, to obtain his qualification within two months after his appointment, or such shorter time as may be fixed by the regulations of the company.

(2.) The office of director of a company shall be vacated, if the director does not within two months from the date of his appoint-

Digitized by Google

ment, or within such shorter time as may be fixed by the regulations of the company, obtain his qualification, or if after the expiration of such period or shorter time he ceases at any time to hold his qualification; and a person vacating office under this section shall be incapable of being re-appointed director of the company until he has obtained his qualification.

(3.) If after the expiration of the said period or shorter time any unqualified person acts as a director of the company, he shall be liable to a fine not exceeding twenty-four dollars for every day between the expiration of the said period or shorter time and the last day on which it is proved that he acted as a director.

Validity of acts of directors.

73. The acts of a director or manager shall be valid notwithstanding any defect that may afterwards be discovered in his appointment or qualification.

List of directors to be sent to registrar.

74.—(1.) Every company shall keep at its registered office a register containing the names and addresses and the occupations of its directors or managers, and send to the registrar a copy thereof, and from time to time notify to the registrar any change among its directors or managers. The said notification shall be made not later than one month from such change.

(2.) If default is made in compliance with this section, the company shall be liable to a fine not exceeding twenty-four dollars for every day during which the default continues; and every director and manager of the company who knowingly and wilfully authorises or permits the default shall be liable to the like penalty.

Contracts, &c.

Form of contracts.

75.—(1.) Contracts on behalf of a company may be made as follows (that is to say):—

(i.) Any contract which if made between private persons would be by law required to be in writing, may be made on behalf of the company in writing under the common seal of the company, and may in the same manner be varied or discharged.

(ii.) Any contract which if made between private persons would be by law required to be in writing, signed by the parties to be charged therewith, may be made on behalf of the company in writing signed by any person acting under its authority, expressed or implied, and may in the same manner be varied or discharged:

(iii.) Any contract which if made between private persons would by law be valid although made by parol only, and not reduced into writing, may be made by parol on behalf of the company by any person acting under its authority, express or implied, and may in the same manner be varied or discharged.

Digitized by Google

(2.) All contracts made according to this section shall be effectual in law, and shall bind the company and its successors and all other parties thereto, their heirs, executors, or administrators as the case may be.

Bills of exchange and promissory notes.

76. A bill of exchange or promissory note shall be deemed to have been made, accepted, or endorsed on behalf of a company if made, accepted, or endorsed in the name of, or by on behalf or on account of, the company by any person acting under its authority.

Execution of deeds abroad.

77. A company may, by writing under its common seal, empower any person, either generally or in respect of any specified matters, as its attorney, to execute deeds on its behalf in any place outside the colony; and every deed signed by such attorney, on behalf of the company, and under his seal, shall bind the company, and have the same effect as if it were under its common seal.

Power for company to have official seal for use abroad.

78.—(1.) A company whose objects require or comprise the transaction of business in foreign countries may, if authorised by its articles, have for use in any territory, district, or place outside the colony, an official seal, which shall be a facsimile of the common seal of the company, with the addition on its face of the name of every territory, district, or place where it is to be used.

(2.) A company having such an official seal may, by writing under its common seal, authorise any person appointed for the purpose in any territory, district, or place outside the colony, to affix the same to any deed or other document to which the company is party in that territory, district, or place.

(3.) The authority of any such agent shall, as between the company and any person dealing with the agent, continue during the period, if any, mentioned in the instrument conferring the authority or if no period is there mentioned, then until notice of the revocation of determination of the agents authority has been given to the person dealing with him.

(4.) The person affixing any such official seal shall, by writing under his hand, on the deed or other document to which the seal is affixed, certify the date and place of affixing the same.

(5.) A deed or other document to which an official seal is duly affixed shall bind the company as if it had been sealed with the common seal of the company.

Digitized by Google

Prospectus

Filing of prospectus.

79.—(1.) Every prospectus issued by or on behalf of a company or in relation to any intended company shall be dated, and that date shall, unless the contrary be proved, be taken as the date of publication of the prospectus.

(2.) A copy of every such prospectus, signed by every person who is named therein as a director or proposed director of the company, or by his agent authorised in writing, shall be filed for registration with the registrar on or before the date of its publication, and no such prospectus shall be issued until a copy thereof has been so filed for registration.

(3.) The registrar shall not register any prospectus unless it is dated, and the copy thereof signed, in manner required by this section.

(4.) Every prospectus shall state on the face of it that a copy has been filed for registration as required by this section.

(5.) If a prospectus is issued without a copy thereof being so filed, the company, and every person who is knowingly a party to the issue of the prospectus, shall be liable to a fine not exceeeding twenty-four dollars for every day from the date of the issue of the prospectus until a copy thereof is so filed.

Specific requirements as to particulars of prospectus.

80.—(1.) Every prospectus issued by or on behalf of a company, or by or on behalf of any person who is or has been engaged or interested in the formation of the company, must state—

(*a.*) the contents of the memorandum, with the names, descriptions, and addresses of the signatories, and the number of shares subscribed for by them respectively; and the number of founders or management or deferred shares, if any, and the nature and extent of the interest of the holders in the property and profits of the company; and

(*b.*) the number of shares, if any, fixed by the articles as the qualification of a director, and any provision in the articles as to the remuneration of the directors; and

(*c.*) the names, descriptions, and addresses of the directors or proposed directors; and

(*d.*) the minimum subscription on which the directors may proceed to allotment, and the amount payable on application and allotment on each share; and in the case of a second or subsequent offer of shares, the amount offered for subscription on each previous allotment made within the two preceding years, and the amount actually allotted, and the amount, if any, paid on the shares so allotted; and

Digitized by Google

(*e.*) the number and amount of shares and debentures which within the two preceding years have been issued, or agreed to be issued, as fully or partly paid up otherwise than in cash, and in the latter case the extent to which they are so paid up, and in either case the consideration for which those shares or debentures have been issued or are proposed or intended to be issued : and

(*f.*) the names and addresses of the vendors of any property purchased or acquired by the company, or proposed so to be purchased or acquired, which is to be paid for wholly or partly out of the proceeds of the issue offered for subscription by the prospectus, or the purchase or acquisition of which has not been completed at the date of issue of the prospectus, and the amount payable in cash, shares, or debentures, to the vendor, and where there is more than one separate vendor, or the company is a sub-purchaser, the amount so payable to each vendor : Provided that where the vendors or any of them are a firm the members of the firm shall not be treated as separate vendors ; and

(*g.*) the amount (if any) paid or payable as purchase money in cash, shares, or debentures, for any such property as aforesaid, specifying the amount (if any) payable for goodwill ; and

(*h*) the amount (if any) paid within the two preceding years, or payable, as commission for subscribing or agreeing to subscribe, or procuring or agreeing to procure subscriptions, for any shares in, or debentures of, the company, or the rate of any such commission : Provided that it shall not be necessary to state the commission payable to sub-underwriters : and

(*i.*) the amount or estimated amount of preliminary expenses ; and

(*j.*) the amount paid within the two preceding years or intended to be paid to any promoter, and the consideration for any such payment ; and

(*k*) the dates of and parties to every material contract, and a reasonable time and place at which any material contract or a copy thereof may be inspected : Provided that this requirement shall not apply to a contract entered into in the ordinary course of the business carried on or intended to be carried on by the company, or to any contract entered into more than two years before the date of issue of the prospectus ; and

(*l*) the names and addresses of the auditors (if any) of the company ; and

(*m*) full particulars of the nature and extent of the interest (if any) of every director in the promotion of, or in the

Digitized by Google

property proposed to be acquired by, the company, or, where the interest of such a director consists in being a partner in a firm, the nature and extent of the interest of the firm, with a statement of all sums paid or agreed to be paid to him or to the firm in cash or shares or otherwise by any person either to induce him to become, or to qualify him as, a director, or, otherwise for services rendered by him or by the firm in connexion with the promotion or formation of the company; and

(*n*) where the company is a company having shares of more than one class, the right of voting at meetings of the company conferred by the several classes of shares respectively.

(2) For the purposes of this section every person shall be deemed to be a vendor who has entered into any contract, absolute or conditional, for the sale or purchase, or for any option of purchase, of any property to be acquired by the company, in any case where—

(*a*) the purchase money is not fully paid at the date of issue of the prospectus; or

(*b*) the purchase money is to be paid or satisfied wholly or in part out of the proceeds of the issue offered for subscription by the prospectus; or

(*c*) the contract depends for its validity or fulfilment on the result of that issue.

(3.) Where any of the property to be acquired by the company is to be taken on lease, this section shall apply as if the expression "vendor" included the lessor, and the expression "purchase money" included the consideration for the lease, and the expression "sub-purchaser" included a sub-lessee.

(4.) Any condition requiring or binding any applicant for shares or debentures to waive compliance with any requirement of this section, or purporting to affect him with notice of any contract, document, or matter not specially referred to in the prospectus, shall be void.

(5.) Where any such prospectus as is mentioned in this section is published as a newspaper advertisement, it shall not be necessary in the advertisement to specify the contents of the memorandum or the signatories thereto, and the number of shares subscribed for by them.

(6.) In the event of non-compliance with any of the requirements of this section, a director or other person responsible for the prospectus shall not incur any liabilty by reason of the non-compliance, if he proves that—

(*a*) as regards any matter not disclosed, he was not cognisant thereof; or

Digitized by Google

(*b*) the non-compliance arose from an honest mistake of fact on his part :

Provided that in the event of non-compliance with the requirements contained in paragraph (*m*) of sub-section (1) of this section no director or other person shall incur any liability in respect of the non-compliance unless it be proved that he had knowledge of the matters not disclosed.

(7.) This section shall not apply to a circular or notice inviting existing members or debenture holders of a company to subscribe either for shares or for debentures of the company, whether with or without the right to renounce in favour of other persons, but subject as aforesaid, this section shall apply to any prospectus whether issued on or with reference to the formation of a company or subsequently.

(8.) The requirements of this section as to the memorandum and the qualification, remuneration, and interest of directors, the names, descriptions, and addresses of directors or proposed directors, and the amount or estimated amount of preliminary expenses, shall not apply in the case of a prospectus issued more than one year after the date at which the company is entitled to commence business.

(9.) Nothing in this section shall limit or diminish any liability which any person may incur under the general law or this Ordinance apart from this section.

Obligations of companies where no prospectus is issued.

81.—(1.) A company which does not issue a prospectus on or with reference to its formation, shall not allot any of its shares or debentures unless before the first allotment of either shares or debentures there has been filed with the registrar a statement in lieu of prospectus signed by every person who is named therein as a director or a proposed director of the company or by his agent authorised in writing, in the form and containing the particulars set out in the Second Schedule to this Ordinance

(2.) This section shall not apply to a private company or to a company which has allotted any shares or debentures before the first day of January, nineteen hundred and fourteen.

Restriction on alteration of terms mentioned in prospectus or statement in lieu of prospectus.

82. A company shall not previously to the statutory meeting vary the terms of a contract referred to in the prospectus or statement in lieu of prospectus, except subject to the approval of the statutory meeting.

Liability for statements

83.—(1.) Where a prospectus invites persons to subscribe for shares in or in debentures of a company, every person who is a direc-

Digitized by Google

tor of the company at the time of the issue of the prospectus, and every person who has authorised the naming of him and is named in the prospectus as a director or as having agreed to become a director either immediately or after an interval of time, and every promoter of the company, and every person who has authorised the issue of the prospectus, shall be liable to pay compensation to all persons who subscribe for any shares or debentures on the faith of the prospectus for the loss or damage they may have sustained by reason of any untrue statement therein, or in any report or memorandum appearing on the face thereof, or by reference incorporated therein or issued therewith, unless it is proved— in prospectus.

(*a.*) With respect to every untrue statement not purporting to be made on the authority of an expert, or of a public official document or statement, that he had reasonable ground to believe, and did up to the time of the allotment of the shares or debentures, as the case may be, believe, that the statement was true ; and

(*b.*) With respect to every untrue statement purporting to be a statement by or contained in what purports to be a copy of or extract from a report or valuation of an expert, that it fairly represented the statement, or was a correct and fair copy of or extract from the report or valuation. Provided that the director, person named as director, promoter, or person who authorised the issue of the prospectus, shall be liable to pay compensation as aforesaid if it is proved that he had no reasonable ground to believe that the person making the statement, report, or valuation was competent to make it ; and

(*c.*) With respect to every untrue statement purporting to be a statement made by an official person or contained in what purports to be a copy of or extract from a public official document, that it was a correct and fair representation of the statement or copy of or extract from the document—

or unless it is proved—

(i.) that having consented to become a director of the company he withdrew his consent before the issue of the prospectus, and that it was issued without his authority or consent ; or

(ii.) that the prospectus was issued without his knowledge or consent, and that on becoming aware of its issue he forthwith gave reasonable public notice that it was issued without his knowledge or consent ; or

(iii.) that after the issue of the prospectus and before allotment thereunder, he, on becoming aware of any untrue statement therein, withdrew his consent thereto, and gave reasonable public notice of the withdrawal, and of the reason therefore.

(2.) Where the prospectus contains the name of a person as a director of the company, or as having agreed to become a director

Digitized by Google

thereof, and he has not consented to become a director, or has withdrawn his consent before the issue of the prospectus, and has not authorised or consented to the issue thereof, the directors of the company, except any without whose knowledge or consent the prospectus was issued, and any other person who authorised the issue thereof, shall be liable to indemnify the person named as aforesaid against all damages, costs, and expenses to which he may be made liable by reason of his name having been inserted in the prospectus, or in defending himself against any action or legal proceedings brought against him in respect thereof.

(3.) Every person who by reason of his being a director or named as a director or as having agreed to become a director, or of his having authorised the issue of the prospectus, becomes liable to make any payment under this section may recover contribution, as in cases of contract, from any other person who, if sued separately, would have been liable to make the same payment, unless the person who has become so liable was, and that other person was not guilty of fraudulent misrepresentation.

(4.) For the purposes of this section—

The expression "promoter" means a promoter who was a party to the preparation of the prospectus or of the portion thereof containing the untrue statement, but does not include any person by reason of his acting in a professional capacity for persons engaged in procuring the formation of the company:

The expression "expert" includes engineer, valuer, accountant, and any other person whose profession gives authority to a statement made by him.

Allotment.

Restriction as to allotment.

84.—(1.) No allotment shall be made of any share capital of a company offered to the public for subscription, unless the following conditions have been complied with, namely:—

(*a.*) the amount (if any) fixed by the memorandum or articles and named in the prospectus as the minimum subscription upon which the directors may proceed to allotment; or

(*b.*) if no amount is so fixed and named, then the whole amount of the share capital so offered for subscription, has been subscribed, and the sum payable on application for the amount so fixed and named, or for the whole amount offered for subscription, has been paid to and received by the company.

(2) The amount so fixed and named and the whole amount aforesaid shall be reckoned exclusively of any amount payable otherwise than in cash, and is in this Ordinance referred to as the minimum subscription.

Digitized by Google

(3) The amount payable on application on each share shall not be less than five per cent. of the nominal amount of the share.

(4) If the conditions aforesaid have not been complied with on the expiration of forty days after the first issue of the prospectus, all money received from applicants for shares shall be forthwith paid to them without interest, and, if any such money is not so re-paid within forty-eight days after the issue of the prospectus, the directors of the company shall be jointly and severally liable to repay that money with interest at the rate of five per centum per annum from the expiration of the forty-eight days:

Provided that a director shall not be liable if he proves that the loss of the money was not due to any misconduct or negligence on his part.

(5) Any condition requiring or binding any applicant for shares to waive compliance with any requirements of this section shall be void.

(6) This section, except subsection (3) thereof, shall not apply to any allotment of shares subsequent to the first allotment of shares offered to the public for subscription.

(7) In the case of the first allotment of share capital payable in cash of a company which does not issue any invitation to the public to subscribe for its shares, no allotment shall be made unless the minimum subscription (that is to say):—

(*a*) the amount (if any) fixed by the memorandum or articles and named in the statement in lieu of prospectus as the minimum subscription upon which the directors may proceed to allotment; or

(*b*) if no amount is so fixed and named, then the whole amount of the share capital other than that issued or agreed to be issued as fully or partly paid up otherwise than in cash,

has been subscribed and an amount not less than five per cent. of the nominal amount of each share payable in cash has been paid to and received by the company.

This sub-section shall not apply to a private company or to a company which has allotted any shares or debentures before the first day of January, nineteen hundred and fourteen.

Effect of irregular allotment.

85.—(1) An allotment made by a company to an applicant in contravention of the provisions of the last foregoing section shall be voidable at the instance of the applicant within one month after the holding of the statutory meeting of the company and not later, and shall be so voidable notwithstanding that the company is in course of being wound up.

Digitized by Google

(2) If any director of a company knowingly contravenes or permits or authorises the contravention of any of the provisions of the last foregoing section with respect to allotment he shall be liable to compensate the company and the allottee respectively for any loss, damages, or costs which the company or the allottee may have sustained or incurred thereby: Provided that proceedings to recover any such loss, damages, or costs shall not be commenced after the expiration of two years from the date of the allotment.

Restrictions on commencement of business.

86.—(1) A company shall not commence any business or exercise any borrowing powers unless—

(*a*) shares held subject to the payment of the whole amount thereof in cash have been allotted to an amount not less in the whole than the minimum subscription; and

(*b*) every director of the company has paid to the company on each of the shares taken or contracted to be taken by him, and for which he is liable to pay in cash, a proportion equal to the proportion payable on application and allotment on the shares offered for public subscription, or in the case of a company which does not issue a prospectus inviting the public to subscribe for its shares, on the shares payable in cash; and

(*c*) there has been filed with the registrar a statutory declaration by the secretary or one of the directors, in the prescribed form, that the aforesaid conditions have been complied with; and

(*d*) in the case of a company which does not issue a prospectus inviting the public to subscribe for its shares, there has been filed with the registrar a statement in lieu of prospectus.

(2) The registrar shall, on the filing of this statutory declaration, certify that the company is entitled to commence business, and that certificate shall be conclusive evidence that the company is so entitled:

Provided that in the case of a company which does not issue a prospectus inviting the public to subscribe for its shares the registrar shall not give such a certificate unless a statement in lieu of prospectus has been filed with him.

(3) Any contract made by a company before the date at which it is entitled to commence business shall be provisional only, and shall not be binding on the company until that date, and on that date it shall become binding.

(4) Nothing in this section shall prevent the simultaneous offer for subscription or allotment of any shares and debentures or the receipt of any money payable on application for debentures.

Digitized by Google

(5) If any company commences business or exercises borrowing powers in contravention of this section, every person who is responsible for the contravention shall, without prejudice to any other liability, be liable to a fine not exceeding two hundred and forty dollars for every day during which the contravention continues.

(6) Nothing in this section shall apply to a private company, or to a company registered before the first day of January nineteen hundred and fourteen.

Return as to allotments.

87.—(1) Whenever a company limited by shares makes any allotment of its shares, the company shall within one month thereafter file with the registrar—

(*a*) a return of the allotments, stating the number and nominal amount of the shares comprised in the allotment, names, addresses, and descriptions of the allottees, and the amount (if any) paid or due and payable on each share; and

(*b*) in the case of shares allotted as fully or partly paid up otherwise than in cash, a contract in writing constituting the title of the allottee to the allotment together with any contract of sale, or for services or other consideration in respect of which that allotment was made, such contracts being duly stamped, and a return stating the number and nominal amount of shares so allotted, the extent to which they are to be treated as paid up, and the consideration for which they have been allotted.

(2) Where such a contract as above mentioned is not reduced to writing, the company shall within one month after the allotment file with the registrar the prescribed particulars of the contract stamped with the same stamp duty as would have been payable if the contract had been reduced to writing, and those particulars shall be deemed to be an instrument within the meaning of any Ordinance dealing with stamp duties for the time being in force.

(3) If default is made in complying with the requirements of this section, every director, manager, secretary, or other officer of the company, who is knowingly a party to the default, shall be liable to a fine not exceeding two hundred and forty dollars for every day during which the default continues:

Provided that, in case of default in filing with the Registrar within one month after the allotment any document required to be filed by this section, the company, or any person liable for the default, may apply to the court for relief, and the court, if satisfied that the omission to file the document was accidental or due to inadvertence or that it is just and equitable to grant relief, may

Digitized by Google

make an order extending the time for the filing of the document for such period as the court may think proper.

Commissions and Discounts.

Power to pay certain commissions and prohibition of payment of all other commissions, discounts, &c.

88.—(1) It shall be lawful for a company to pay a commission to any person in consideration of his subscribing or agreeing to subscribe, whether absolutely or conditionally, for any shares in the company, or procuring or agreeing to procure subscriptions, whether absolute or conditional, for any shares in the company, if the payment of the commission is authorised by the articles, and the commission paid or agreed to be paid does not exceed the amount or rate so authorised, and if the amount or rate per cent. of the commission paid or agreed to be paid is—

(*a*) In case of shares offered to the public for subscription, disclosed in the prospectus; or

(*b*) In the case of shares not offered to the public for subscription, disclosed in the statement in lieu of prospectus, or in a statement in the prescribed form signed in like manner as a statement in lieu of prospectus and filed with the Registrar and, where a circular or notice, not being a prospectus, inviting subscription for the shares is issued, also disclosed in that circular or notice.

(2) Save as aforesaid, no company shall apply any of its shares or capital money either directly or indirectly in payment of any commission, discount, or allowance, to any person in consideration of his subscribing or agreeing to subscribe, whether absolutely or conditionally, for any shares of the company, or procuring or agreeing to procure subscriptions, whether absolute or conditional, for any shares in the company, whether the shares or money be so applied by being added to the purchase money of any property acquired by the company or to the contract price of any work to be executed for the company, or the money be paid out of the nominal purchase money or contract price, or otherwise.

(3) Nothing in this section shall affect the power of any company to pay such brokerage as it has heretofore been lawful for a company to pay, and a vendor to, promoter of, or other person who receives payment in money or shares from, a company shall have and shall be deemed always to have had power to apply any part of the money or shares so received in payment of any commission, the payment of which, if made directly by the company, would have been legal under this section.

Statement in balance sheet as to commissions and discounts.

89.—Where a company has paid any sums by way of commission in respect of any shares or debentures, or allowed any sums by way of discount in respect of any debentures, the total amount so paid or allowed, or so much thereof as has not been written off, shall be stated in every balance sheet of the company until the whole amount thereof has been written off.

Digitized by Google

Payment of Interest out of Capital.

Power of company to pay interest out of capital in certain cases.

90. Where any shares of a company are issued for the purpose of raising money to defray the expenses of the construction of any works or buildings or the provision of any plant which cannot be made profitable for a lengthened period, the company may pay interest on so much of that share capital as is for the time being paid up for the period and subject to the conditions and restrictions in this section mentioned, and may charge the same to capital as part of the cost of construction of the work or building, or the provision of plant :

Provided that—

(1) No such payment shall be made unless the same is authorised by the articles or by special resolution :

(2) No such payment, whether authorised by the articles or by special resolution, shall be made without the previous sanction of the Governor-in-Council :

(3) Before sanctioning any such payment the Governor-in-Council may, at the expense of the company, appoint a person to inquire and report to him as to the circumstances of the case, and may, before making the appointment, require the company to give security for the payment of the costs of the inquiry :

(4) The payment shall be made only for such period as may be determined by the Governor-in-Council ; and such period shall in no case extend beyond the close of the half year next after the half year during which the works or buildings have been actually completed or the plant provided :

(5) The rate of interest shall in no case exceed such rate as may for the time being be prescribed by the Governor-in-Council

(6) The payment of the interest shall not operate as a reduction of the amount paid up on the shares in respect of which it is paid :

(7) The accounts of the company shall show the share capital on which, and the rate at which, interest has been paid out of capital during the period to which the accounts relate.

Certificates of Shares, &c.

Limitation of time for issue of certificates.

91.—(1) Every company shall, within two months after the allotment of any of its shares, debentures, or debenture stock, and within two months after the registration of the transfer of any such shares, debentures, or debenture stock, complete and have ready for delivery the certificates of all shares, the debentures, and the certificates of all debenture stock allotted or transferred, unless the conditions of issue of the shares, debentures, or debenture stock otherwise provide.

Digitized by Google

(2) If default is made in complying with the requirements of this section, the company, and every director, manager, secretary, and other officer of the company who is knowingly a party to the default, shall be liable to a fine not exceeding twenty-four dollars for every day during which the default continues.

Information as to Mortgages Charges, &c.

Registration of mortgages and charge

92.—(1) Every mortgage or charge created after the first day of January nineteen hundred and fourteen by a company registered in British Guiana and being either—

(*a*) a debenture not secured by any separate mortgage or charge ; or

(*b*) a mortgage or charge for the purpose of securing any issue of debentures ; or

(*c*) a mortgage or charge on uncalled share capital of the company ; or

(*d*) a mortgage or charge created or evidenced by an instrument which, if executed by an individual, would require registration as a bill of sale ; or

(*e*) a mortgage or charge on any land, wherever situate, or any interest therein ; or

(*f*) a mortgage or charge on any book debts of the company ; or

(*g*) a floating charge on the undertaking or property of the company,

shall, so far as any security on the company's property or undertaking is thereby conferred, be void against the liquidator and any creditor of the company, unless the prescribed particulars of the mortgage or charge, together with the instrument (if any) by which the mortgage or charge is created or evidenced, are delivered to or received by the registrar for registration in manner required by this Ordinance within twenty-one days after the date of its creation, but without prejudice to any contract or obligation for repayment of the money thereby secured, and when a mortgage or charge becomes void under this section the money secured thereby shall immediately become payable :

Provided that—

(i) in the case of a mortgage or charge created out of the Colony comprising solely property situate outside of the Colony, the delivery to and the receipt by the registrar of a copy of the instrument by which the mortgage or charge is created or evidenced, verified in the prescribed manner, shall have the same effect for the purposes of this section as the delivery and receipt of the instrument itself, and twenty-one days after the date on which the instrument or copy could, in due course of post, and if despatched with due diligence, have been received in the Colony shall be

Digitized by Google

substituted for twenty-one days after the date of the creation of the mortgage or charge, as the time within which the particulars and instrument or copy are to be delivered to the registrar; and

(ii.) where the mortgage or charge is created in the colony but comprises property outside the Colony, the instrument creating or purporting to create the mortgage or charge may be sent for registration notwithstanding that further proceedings may be necessary to make the mortgage or charge valid or effectual according to the law of the country in which the property is situate: and

(iii.) where a negotiable instrument has been given to secure the payment of any book debts of a company, the deposit of the instrument for the purpose of securing an advance to the company shall not for the purposes of this section be treated as a mortgage or charge on those book debts; and

(iv.) the holding of debentures entitling the holder to a charge on land shall not be deemed to be an interest in land: and

(v.) a debenture not secured by a separate mortgage or charge but which has been duly registered after a notice of the intended registration has been published in the *Gazette* and one local newspaper not less than seven days previous to such registration, shall be valid and shall rank as a mortgage notwithstanding that it has not been secured by any separate mortgage or charge.

(2.) The registrar shall keep, with respect to each company, a register in the prescribed form of all the mortgages and charges created by the company after the first day of January, nineteen hundred and fourteen and requiring registration under this section, and shall, on payment of the prescribed fee, enter in the register, with respect to every such mortgage or charge, the date of creation, the amount secured by it, short particulars of the property mortgaged or charged, and the names of the mortgagees or persons entitled to the charge.

(3.) Where a series of debentures containing, or giving by reference to any other instrument, any charge to the benefit of which the debenture holders of that series are entitled *pari passu* created by a company, it shall be sufficient if there are delivered to or received by the registrar within twenty-one days after the execution of the deed containing the charge or, if there is no such deed, after the execution of any debentures of the series, the following particulars:—

(*a.*) the total amount secured by the whole series; and

(*b.*) the dates of the resolutions authorising the issue of the series and the date of the covering deed, if any, by which the security is created or defined: and

Digitized by Google

(c.) a general description of the property charged; and

(d.) the names of the trustees, if any, for the debenture holders;

together with the deed containing the charge, or, if there is no such deed, one of the debentures of the series, and the registrar shall, on payment of the prescribed fee, enter those particulars in the register:

Provided that, where more than one issue is made of debentures in the series, there shall be sent to the registrar for entry in the register particulars of the date and amount of each issue, but an omission to do this shall not affect the validity of the debentures issued.

(4.) Where any commission, allowance, or discount has been paid or made either directly or indirectly by the company to any person in consideration of his subscribing or agreeing to subscribe, whether absolutely or conditionally for any debentures of the company, or procuring or agreeing to procure subscriptions, whether absolute or conditional, for any such debentures, the particulars required to be sent for registration under this section shall include particulars as to the amount or rate per cent. of the commission, discount, or allowance so paid or made, but an omission to do this shall not affect the validity of the debentures issued:

Provided that the deposit of any debentures as security for any debt of the company shall not for the purposes of this provision be treated as the issue of the debentures at a discount.

(5.) The registrar shall give a certificate under his hand of the registration of any mortgage or charge registered in pursuance of this section, stating the amount thereby secured, and the certificate shall be conclusive evidence that the requirements of this section as to registration have been complied with.

(6.) The company shall cause a copy of every certificate of registration given under this section to be endorsed on every debenture or certificate of debenture stock which is issued by the company, and the payment of which is secured by the mortgage or charge so registered:

Provided that nothing in this sub-section shall be construed as requiring a company to cause a certificate of registration of any mortgage or charge so given to be endorsed on any debenture or certificate of debenture stock which has been issued by the company before the mortgage or charge was created.

(7.) It shall be the duty of the company to send to the registrar for registration the particulars of every mortgage or charge created by the company and of the issues of debentures of a series, requiring registration under this section, but registration of any such mortgage or charge may be effected on the application of any person interested therein.

Digitized by Google

Where the registration is effected on the application of some person other than the company, that person shall be entitled to recover from the company the amount of any fees properly paid by him to the registrar on the registration.

(8.) The register kept in pursuance of this section shall be open to inspection by any person on payment of the prescribed fee, not exceeding twenty-four cents for each inspection.

(9.) Every company shall cause a copy of every instrument creating any mortgage or charge requiring registration under this section to be kept at the registered office of the company: Provided that, in the case of a series of uniform debentures, a copy of one such debenture shall be sufficient.

Registration of enforcement of security.

93.—(1.) If any person obtains an order for the appointment of a receiver or manager of the property of a company, or appoints such a receiver or manager under any powers contained in any instrument, he shall within seven days from the date of the order or of the appointment under the powers contained in the instrument give notice of the fact to the registrar, and the registrar shall, on payment of the prescribed fee, enter the fact in the register of mortgages and charges.

(2.) If any person makes default in complying with the requirements of this section he shall be liable to a fine not exceeding twenty-four dollars for every day during which the default continues.

Filing of accounts of receivers and managers.

94.—(1.) Every receiver or manager of the property of a company who has been appointed under the powers contained in any instrument, and who has taken possession, shall, once in every half-year while he remains in possession, and also on ceasing to act as receiver or manager, file with the registrar an abstract in the prescribed form of his receipts and payments during the period to which the abstract relates, and shall also on ceasing to act as receiver or manager file with the registrar notice to that effect, and the registrar shall enter the notice in the register of mortgages and charges.

(2.) Every receiver or manager who makes default in complying with the provisions of this section shall be liable to a fine not exceeding two hundred and forty dollars.

Rectification of register of mortgages.

95. A Judge of the Supreme Court, on being satisfied that the omission to register a mortgage or charge within the time hereinbefore required, or that the omission or mis-statement of any particular with respect to any such mortgage or charge, was accidental, or due to inadvertence or to some other sufficient cause, or is not of a nature to prejudice the position of creditors or shareholders of the company, or that on other grounds it is just and equitable to grant

Digitized by Google

relief, may, on the application of the company or any person interested, and on such terms and conditions as seem to the Judge just and expedient, order that the time for registration be extended, or, as the case may be, that the omission or mis-statement be rectified.

Entry of satisfaction.

96. The registrar may, on evidence being given to his satisfaction that the debt for which any registered mortgage or charge was given has been paid or satisfied, order that a memorandum of satisfaction be entered on the register, and shall if required furnish the company with a copy thereof.

Index to register of mortgages and charges

97. The registrar shall keep a chronological index, in the prescribed form and with the prescribed particulars, of the mortgages or charges registered with him under this Ordinance.

Penalties.

98.—(1.) If any company makes default in sending to the registrar for registration the particulars of any mortgage or charge created by the company, and of the issues of debentures of a series, requiring registration with the registrar under the foregoing provisions of this Ordinance, then, unless the registration has been effected on the application of some other person, the company, and every director, manager, secretary, or other person who is knowingly a party to the default, shall on conviction be liable to a fine not exceeding two hundred and forty dollars for every day during which the default continues.

(2.) Subject as aforesaid, if any company makes default in complying with any of the requirements of this Ordinance as to the registration with the registrar of any mortgage or charge created by the company, the company and every director, manager, and other officer of the company, who knowingly and wilfully authorised or permitted the default shall, without prejudice to any other liability, be liable on summary conviction to a fine not exceeding four hundred and eighty dollars.

(3.) If any person knowingly and wilfully authorises or permits the delivery of any debenture or certificate of debenture stock requiring registration with the registrar under th eforegoing provisions of this Ordinance without a copy of the certificate of registration being endorsed upon it, he shall, without prejudice to any other liability, be liable on summary conviction to a fine not exceeding four hundred and eighty dollars.

Company's register of mortgages.

99.—(1.) Every limited company shall keep in one or more books a register of mortgages and enter therein all mortgages and charges including debentures specifically affecting property of the company, giving in each case a short description of the property mortgaged or charged, the amount of the mortgage or charge, and (except in the case of securities to bearer) the names of the mortgagees or persons entitled thereto.

(2.) If any director, manager, or other officer of the company knowingly and wilfully authorises or permits the omission of any

Digitized by Google

entry required to be made in pursuance of this section, he shall be liable to a fine not exceeding two hundred and forty dollars.

Right to inspect copies of instruments creating mortgages and charges and company's register of mortgages.

100.—(1.) The copies of instruments creating any mortgage or charge requiring registration under this Ordinance with the registrar, and the register of mortgages kept in pursuance of the last foregoing section, shall be open at all reasonable times to the inspection of any creditor or member of the company without fee, and the register of mortgages shall also be open to the inspection of any other person on payment of such fee, not exceeding twenty-four cents for each inspection, as the company may prescribe.

(2.) If inspection of the said copies or register is refused, any officer of the company refusing inspection, and every director and manager of the company authorising or knowingly and wilfully permitting the refusal, shall be liable to a fine not exceeding twenty-four dollars, and a further fine not exceeding ten dollars for every day during which the refusal continues; and, in addition to the above penalty any Judge of the Supreme Court sitting in chambers, may by order compel an immediate inspection of the copies or register.

Right of debenture holders to inspect the register of debenture holders and to have copies of trust deed.

101.—(1.) In case of the issue of any debentures payable to registered holder or of debentures payable to bearer but with power to have the bearer registered as a holder, a register of holders of debentures shall be kept by the company and every such register shall, except when closed in accordance with the articles during such period or periods (not exceeding in the whole thirty days in any year) as may be specified in the articles, be open to the inspection of the registered holder of any such debentures, and of any holder of shares in the company, but subject to such reasonable restrictions as the company may in general meeting impose, so that at least two hours in each day are appointed for inspection, and every such holder may require a copy of the register or any part thereof on payment of twelve cents for every one hundred words required to be copied.

(2.) A copy of any trust deed for securing any issue of debentures shall be forwarded to every holder of any such debentures at his request on payment in the case of a printed trust deed of the sum of twenty-four cents or such less sum as may be prescribed by the company, or, where the trust deed has not been printed, on payment of twelve cents for every one hundred words required to be copied.

(3.) If inspection is refused, or a copy is refused or not forwarded, the company shall be liable to a fine not exceeding twenty-four dollars, and to a further fine not exceeding ten dollars for every day during which the refusal continues, and every director, manager, secretary, or other officer of the company who knowingly authorises or permits the refusal shall incur the like penalty.

Digitized by Google

Debentures and Floating Charges.

Perpetual debentures.

102. A condition contained in any debentures or in any deed for securing any debentures, whether issued or executed before or after the passing of this Ordinance, shall not be invalid by reason only that thereby the debentures are made irredeemable or redeemable only on the happening of a contingency, however remote, or on the expiration of a period, however long, any rule of equity to the contrary notwithstanding.

Power to re-issue redeemed debentures in certain cases.

103.—(1.) Where either before or after the passing of this Ordinance a company has redeemed any debentures previously issued, the company, unless the articles or the conditions of issue expressly otherwise provide, or unless the debentures have been redeemed in pursuance of any obligation on the company so to do (not being an obligation enforceable only by the person to whom the redeemed debentures were issued or his assigns), shall have power, and shall be deemed always to have had power, to keep the debentures alive for the purposes of re-issue, and where a company has purported to exercise such a power the company shall have power, and shall be deemed always to have had power, to re-issue the debentures either by re-issuing the same debentures or by issuing other debentures in their place, and upon such a re-issue the person entitled to the debentures shall have, and shall be deemed always to have had, the same rights and priorities as if the debentures had not previously been issued.

(2.) Where with the object of keeping debentures alive for the purpose of re-issue they have either before or after the passing of this Ordinance been transferred to a nominee of the company, a transfer from that nominee shall be deemed to be a re-issue for the purposes of this section.

(3.) Where a company has either before or after the passing of this Ordinance deposited any of its debentures to secure advances from time to time on current account or otherwise, the debentures shall not be deemed to have been redeemed by reason only of the account of the company having ceased to be in debit whilst the debentures remained so deposited.

(4.) The re-issue of a debenture or the issue of another debenture in its place under the power by this section given to, or deemed to have been possessed by, a company, whether the re-issue or issue was made before or after passing of this Ordinance, shall be treated as the issue of a new debenture for the purposes of stamp duty, but it shall not be so treated for the purposes of any provision limiting the amount or number of debentures to be issued:

Provided that any person lending money on the security of a debenture re-issued under this section which appears to be duly stamped may give the debenture in evidence in any proceedings for enforcing his security without payment of the stamp duty or any

Digitized by Google

penalty in respect thereof, unless he had notice or, but for his negligence, might have discovered, that the debenture was not duly stamped, but in any such case the company shall be liable to pay the proper stamp duty and penalty.

(5.) Nothing in this section shall prejudice—

(*a*) the operation of any judgment or order of a court of competent jurisdiction pronounced or made before as between the parties to the proceedings in which the judgment was pronounced or the order made, and any appeal from any such judgment or order shall be decided as if this Ordinance had not been passed; or

(*b*) any power to issue debentures in the place of any debentures paid off or otherwise satisfied or extinguished, reserved to a company by its debentures or the securities for the same.

Specific performance of contract to subscribe for debentures.

104. A contract with a company to take up and pay for any debentures of the company may be enforced by an order for specific performance.

Payments of certain debts out of assets subject to floating charge in priority to claims under the charge.

105.—(1) Where either a receiver is appointed on behalf of the holders of any debentures of the company secured by a floating charge, or possession is taken by or on behalf of those debenture holders of any property comprised in or subject to the charge, then, if the company is not at the time in course of being wound up, the debts which in every winding up are under the provisions of Part IV. of this Ordinance relating to preferential payments to be paid in priority to all other debts, shall be paid forthwith out of any assets coming to the hands of the receiver or other person taking possession as aforesaid in priority to any claim for principal or interest in respect of the debentures.

(2) The periods of time mentioned in the said provisions of Part IV. of this Ordinance shall be reckoned from the date of the appointment of the receiver or of possession being taken as aforesaid, as the case may be.

(3) Any payments made under this section shall be recouped as far as may be out of the assets of the company available for payment of general creditors.

Statement to be published by Banking and certain other Companies.

Certain companies to publish statement in schedule.

106.—(1) Every company being a limited banking company or an insurance company or a deposit, provident, or benefit society shall, before it commences business, and also on the first Monday in March and the first Tuesday in September in every year during which it carries on business, make a statement in the form mark C. in the First Schedule to this Ordinance, or as near thereto as circumstances will admit.

Digitized by Google

(2.) A copy of the statement shall be put up in a conspicuous place in the registered office of the company, and in every branch office or place where the business of the company is carried on.

(3) Every member and every creditor of the company shall be entitled to a copy of the statement, on payment of a sum not exceeding twelve cents.

(4) If default is made in compliance with this section, the company shall be liable to a fine not exceeding twenty-four dollars for every day during which the default continues ; and every director and manager of the company who knowingly and wilfully authorises or permits the default shall be liable to the like penalty.

(5) For the purposes of this Ordinance a company that carries on the business of insurance in common with any other business or businesses shall be deemed to be an insurance company.

(6) This section shall not apply to any society registered under the Friendly Societies Ordinance, 1893, or to any banking company formed in pursuance of any Ordinance unless such Ordinance shall so direct.

Inspection and Audit.

Investigation of affairs of company by Governor-in-Council's inspectors.

107.—(1) The Governor-in-Council may appoint one or more competent inspectors to investigate the affairs of any company and to report thereon in such manner as the Governor-in-Council directs—

(i) In the case of a banking company having a share capital, on the application of members holding not less than one-third of the shares issued :

(ii) In the case of any other company having a share capital, on the application of members holding not less than one-tenth of the shares issued :

(iii) In the case of a company not having a share capital, on the application of not less than one-fifth in number of the persons on the company's register of members.

(2) The application shall be supported by such evidence as the Governor-in-Council may require for the purpose of showing that the applicants have good reasons for, and are not actuated by malicious motives in requiring, the investigation ; and the Governor-in-Council may, before appointing an inspector, require the applicants to give security for payment of the costs of the inquiry.

(3) It shall be the duty of all officers and agents of the company to produce to the inspectors all books and documents in their custody or power.

(4) An inspector may examine on oath the officers and agents of the company in relation to its business, and may administer an oath accordingly.

(5) If any officer or agent refuses to produce any book or document which under this section it is his duty to produce, or to answer

Digitized by Google

any question relating to the affairs of the company, he shall be liable to a fine not exceeding twenty-four dollars in respect of each offence.

(6) On the conclusion of the investigation the inspectors shall report their opinion to the Governor-in-Council, and a copy of the report shall be forwarded by the Governor-in-Council to the registered office of the company, and a further copy shall, at the request of the applicants for the investigation, be delivered to them.

The report shall be written or printed, as the Governor-in-Council direct.

(7) All expenses of and incidental to the investigation shall be defrayed by the applicants, unless the Governor-in-Council direct the same to be paid by the company, which the Governor-in-Council is hereby authorised to do.

Power of company to appoint inspectors.

108.—(1) A company may by special resolution appoint inspectors to investigate its affairs.

(2) Inspectors so appointed shall have the same powers and duties as inspectors appointed by the Governor-in-Council, except that, instead of reporting to the Governor-in-Council, they shall report in such manner and to such persons as the company in general meeting may direct.

(3) Officers and agents of the company shall incur the like penalties in case of refusal to produce any book or document required to be produced to inspectors so appointed, or to answer any question, as they would have occurred if the inspectors had been appointed by the Governor-in-Council.

Report of inspectors to be evidence.

109. A copy of the report of any inspectors appointed under this Ordinance authenticated by the seal of the company whose affairs they have investigated, shall be admissible in any legal proceeding as evidence of the opinion of the inspectors in relation to any matter contained in the report.

Appointment special duties and remuneration of auditors.

110.—(1) Every company shall at each annual general meeting appoint an auditor or auditors to hold office until the next annual general meeting and may by resolution prescribe the special duties if any, to be discharged by any such auditor.

(2) If an appointment of auditors is not made at an annual general meeting, the Governor-in-Council may, on the application of any member of the company, appoint an auditor of the company for the current year, and fix the remuneration to be paid to him by the company for his services.

(3) A director or officer of the company shall not be capable of being appointed auditor of the company.

(4) A person, other than a retiring auditor, shall not be capable of being appointed auditor at an annual general meeting unless

Digitized by Google

notice of an intention to nominate that person to the office of auditor has been given by a shareholder to the company not less than fourteen days before the annual general meeting, and the company shall send a copy of any such notice to the retiring auditor, and shall give notice thereof to the shareholders, either by advertisement or in any other mode allowed by the articles, not less than seven days before the annual general meeting:

Provided that if, after notice of the intention to nominate an auditor has been so given, an annual general meeting is called for a date fourteen days or less after the notice has been given, the notice, though not given within the time required by this provision, shall be deemed to have been properly given for the purposes thereof, and the notice to be sent or given by the company may, instead of being sent or given within the time required by this provision, be sent or given at the same time as the notice of the annual general meeting.

(5) The first auditors of the company may be appointed by the directors before the statutory meeting, and if so appointed shall hold office until the first annual general meeting, unless previously removed by a resolution of the shareholders in general meeting, in which case the shareholders at that meeting may appoint auditors.

(6) The directors may fill any casual vacancy in the office of auditor, but while any such vacancy continues the surviving or continuing auditor or auditors, if any, may act.

(7) The remuneration of the auditors of a company shall be fixed by the company in general meeting, except that the remuneration of any auditors appointed before the statutory meeting, or to fill any casual vacancy, may be fixed by the directors.

(8) No person shall be appointed auditor who is not

(*a*) a Fellow or Associate of the English Institute of Chartered Accountants;

(*b*) a member of the English Society of Accountants and Auditors;

(*c*) a member of a local or other British or British Colonial Incorporated Society of Accountants or Auditors, or

(*d*) who has not publicly carried on the business of an Accountant either as his sole or as his principal business for five years before the date of this Ordinance, or whose name is not included in the Seventh Schedule hereto, or

(*e*) who has not obtained from the Auditor General a certificate that in his opinion he is a fit and proper person to act as Auditor of a company.

Any person to whom a certificate has been refused by the Auditor General, may appeal to the Governor-in-Council. The Governor-in-Council may by notice in the *Gazette* add the name of any person now practising as an Auditor to the Seventh Schedule hereto.

Digitized by Google

Powers and duties of auditors.

111.—(1) Every auditor of a company shall have a right of access at all times to the books and accounts and vouchers of the company, and shall be entitled to require from the directors and officers of the company such information and explanation as may be necessary for the performance of the duties of the auditors.

(2) The auditors shall make a report to the shareholders on the accounts examined by them, and on every balance sheet laid before the company in general meeting during their tenure of office, and the report shall state—

(*a*) whether or not they have obtained all the information and explanations they have required; and

(*b*) whether, in their opinion, the balance sheet referred to in the report is properly drawn up so as to exhibit a true and correct view of the state of the company's affairs according to the best of their information and the explanations given to them, and as shown by the books of the company.

(*c*) whether in addition to the foregoing general duties they have performed the special duties, if any, imposed upon them by any resolution.

(3) The balance sheet shall be signed on behalf of the board by two of the directors of the company or, if there is only one director, by that director, and the auditors' report shall be attached to the balance sheet, or there shall be inserted at the foot of the balance sheet a reference to the report, and the report shall be read before the company in general meeting, and the balance sheet and report shall be open to inspection by any shareholder.

Any shareholder shall be entitled to be furnished with a copy of the balance sheet and auditors' report at a charge not exceeding six cents for every hundred words.

(4) If any copy of a balance sheet which has not been signed as required by this section is issued, circulated, or published, or if any copy of a balance sheet is issued, circulated, or published without either having a copy of the auditors' report attached thereto or containing such reference to that report as is required by this section, the company, and every director, manager, secretary, or other officer of the company who is knowingly a party to the default, shall on conviction be liable to a fine not exceeding two hundred and forty dollars.

Rights of preference shareholders, &c., as to receipt and inspection of reports, &c.

112.—(1.) Holders of preference shares and debentures of a company shall have the same right to receive and inspect the balance sheets of the company and the reports of the auditors and other reports as is possessed by the holders of ordinary shares in the company.

(2.) This section shall not apply to a private company, nor to a company registered before the first day of January nineteen hundred and fourteen.

Digitized by Google

Carrying on Business with less than the legal Minimum of Members.

Prohibition of carrying on business with fewer than seven or, in the case of a private company two members.

113. If at any time the number of members of a company is reduced, in the case of a private company, below two, or, in the case of any other company, below seven, and it carries on business for more than six months while the number is so reduced, every person who is a member of the company during the time that it so carries on the business after those six months, and is cognisant of the fact that it is carrying on the business with fewer than two members, or seven members, as the case may be, shall be severally liable for the payment of the whole debts of the company contracted during that time, and may be sued for the same, without joinder in the action of any other member.

Service and Authentication of Documents.

Service of documents on company.

114. A document may be served on a company by leaving it at or sending it by post to the registered office of the company.

Authentication of documents.

115. A document or proceeding requiring authentication by a company may be signed by a director, secretary, or other authorised officer of the company, and need not be under its common seal.

Tables and Forms.

Application and alteration of tables and forms.

116.—(1.) The forms in the Third Schedule to this Ordinance or forms as near thereto as circumstances admit shall be used in all matters to which those forms refer.

(2.) The Governor-in-Council may alter any of the tables and forms in the First Schedule to this Ordinance, so that it does not increase the amount of the fees payable to the Registrar in the said schedule mentioned, and may alter or add to the form in the said Third Schedule.

(3.) Any such table or form, when altered, shall be published in the *Gazette*, and thenceforth shall have the same force as if it were included in one of the Schedules to this Ordinance, but no alteration made by the Governor-in-Council in Table A. in the said First Schedule shall affect any company registered before the alteration or repeal, as respects that company, any portion of that table.

Power to compromise.

Power to compromise with creditors and members.

117.—(1.) Where a compromise or arrangement is proposed between a company and its creditors or any class of them, or between the company and its members or any class of them, the Court may, on the application in a summary way of the company or of any creditor or member of the company or, in the case of a company being wound up, of the liquidator, order a meeting of the creditors or class of creditors, or of the members of the company or class of members, as the case may be, to be summoned in such manner as the Court directs.

(2.) If a majority in number representing three-fourths in value of the creditors or class of creditors, or members or class of

Digitized by Google

members, as the case may be, present either in person or by proxy at a meeting, agree to any compromise or arrangement, the compromise or arranegement shall, if sanctioned by the Court, be binding on all the creditors or the class of creditors, or on the members or class of members, as the case may be, and also on the company or, in the case of a company in the course of being wound up, on the liquidator and contributories of the company.

(3.) In this section the expression "company" means any company liable to be wound up under this Ordinance.

Meaning of "Private Company."

Meaning of "private company."

118.—(1) For the purposes of this Ordinance the expression "private company" means a company which by its articles—

(*a*) restricts the right to transfer its shares ; and

(*b*) limits the number of its members (exclusive of persons who are in the employment of the company) to fifty ; and

(*c*) prohibits any invitation to the public to subscribe for any shares or debentures of the company.

(2) A private company may, subject to anything contained in the memorandum or articles, by passing a special resolution and by filing with the Registrar such a statement in lieu of prospectus as the company, if a public company, would have had to file before allotting any of its shares or debentures, together with such a statutory declaration as the company, if a public company, would have had to file before commencing business, turn itself into a public company.

(3) Where two or more persons hold one or more shares in a company jointly they shall, for the purposes of this section, be treated as a singe member.

PART IV.

WINDING UP.

Preliminaries.

Modes of winding up.

119.—(1) The winding up of a company may be either—

(i) by the court, or

(ii) voluntary ; or

(iii) subject to the supervision of the court

(2) The provisions of this Ordinance with respect to winding up apply, unless the contrary appears, to the winding up of a company in any of those modes.

Contributories

Liability as contributories of present and past members.

120.—(1) In the event of a company being wound up, every present and past member shall, subject to the provisions of this section, be liable to contribute to the assets of the company to an amount sufficient for payment of its debts and liabilities and the costs, charges, and expenses of the winding up, and for the

Digitized by Google

adjustment of the rights of the contributories among themselves, with the qualifications following (that is to say) :—

(i) A past member shall not be liable to contribute if he has ceased to be a members for one year or upwards before the commencement of the winding up :

(ii) A past member shall not be liable to contribute in respect of any debt or liability of the company contracted after he ceased to be a member :

(iii) A past member shall not be liable to contribute unless it appears to the court that the existing members are unable to satisfy the contribution required to be made by them in pursuance of this Ordinance :

(iv) In the case of a company limited by shares no contribution shall be required from any member exceeding the amount, if any, unpaid on the shares in respect of which he is liable as a present or past member :

(v) In the case of a company limited by guarantee, no contribution shall be required from any member exceeding the amount undertaken to be contributed by him to the assets of the company in the event of its being wound up :

(vi) Nothing in this Ordinance shall invalidate any provision contained in any policy of insurance or other contract whereby the liability of individual members on the policy or contract is restricted, or whereby the funds of the company are alone made liable in respect of the policy or contract :

(vii) A sum due to any member of a company, in his character of a member, by way of dividends, profits, or otherwise, shall not be deemed to be a debt of the company, payable to that member in a case of competition between himself and any other creditor not a member of the company ; but any such sum may be taken into account for the purpose of the final adjustment of the rights of the contributories among themselves.

(2) In the winding up of a limited company, any director or manager, whether past or present, whose liability is, in pursuance of this Ordinance unlimited, shall, in addition to his liability (if any) to contribute as an ordinary member, be liable to make a further contribution as if he were at the commencement of the winding up a member of an unlimited company : Provided that—

(i) A past director or manager shall not be liable to make such further contribution if he has ceased to hold office for a year or upwards before the commencement of the winding up :

Digitized by Google

(ii) A past director or manager shall not be liable to make such further contribution in respect of any debt or liability of the company contracted after he ceased to hold office :

(iii) Subject to the articles of the company, a director or manager shall not be liable to make such further contribution unless the court deems it necessary to require that contribution in order to satisfy the debts and liabilities of the company, and the costs, charges, and expenses of the winding up.

(3) In the winding up of a company limited by guarantee which has a share capital, every member of the company shall be liable, in addition to the amount undertaken to be contributed by him to the assets of the company in the event of its being wound up, to contribute to the extent of any sums unpaid on any shares held by him.

Definition of contributory.

121. The term "contributory" means every person liable to contribute to the assets of a company in the event of its being wound up, and, in all proceedings for determining and in all proceedings prior to the final determination of the persons who are to be deemed contributories, includes any person alleged to be a contributory.

Nature of liability of contributory.

122. The liability of any person to contribute to the assets of a company under this Ordinance, in the event of the same being wound up, shall be deemed to create a debt accruing due from such person at the time when his liability commenced, but payable at the time or respective times when calls are made, as hereinafter mentioned, for enforcing such liability ; and it shall be lawful in case of the insolvency of any contributory to prove against his estate the estimated value of his liability to future calls as well as calls already made.

Contributories in case of death.

123.—(1.) If any contributory dies either before or after he has been placed on the list of contributories hereinafter mentioned, his heirs and executors shall be liable to contribute to the assets of the company in the discharge of the liability of such deceased contributory, and such heirs and executors shall be deemed to be contributories accordingly.

(2.) In this section the term "executors" includes the Official Receiver in all cases in which the estate of a deceased contributory s being administered by him.

Contributories in case of insolvency.

124. If any contributory becomes insolvent, either before or after he has been placed on the list of contributories, his estate shall be liable to the payment in due course of law of any moneys due from such insolvent in respect of his liability to contribute to the assets of the company being wound up.

Provision as to married women.

125.—(1.) The husband of a female contributory married without antenuptial contract before the date of the commencement of the Married Persons Property Ordinance, 1904, shall, during the continuance of the marriage, be liable, as respects any liability attaching

Digitized by Google

to any shares acquired by her before that date, to contribute to the assets of the company the same sum as she would have been liable to contribute if she had not married, and he shall be a contributory accordingly.

(2.) Subject as aforesaid, nothing in this Ordinance shall affect the provisions of the Married Persons Property Ordinance, 1904.

Winding up by Court.

Circumstances in which company may be wound up by court.

126. A company may be wound up by the court—

(i.) if the company has by special resolution resolved that the company be wound up by the court:

(ii.) if default is made in filing the statutory report or in holding the statutory meeting:

(iii.) if the company does not commence its business within a year from its incorporation, or suspends its business for a whole year:

(iv.) if the number of members is reduced, in the case of a private company, below two, or, in the case of any other company, below seven:

(v.) if the company is unable to pay its debts:

(vi.) if the court is of opinion that it is just and equitable that the company should be wound up.

Company when deemed unable to pay its debts.

127. A company shall he deemed to be unable to pay its debts—

(i.) if a creditor, by assignment or otherwise, to whom the company is indebted in a sum exceeding two hundred and forty dollars then due, has served on the company, by leaving the same at its registered office, a demand under his hand requiring the company to pay the sum so due, and the company has for three weeks thereafter neglected to pay the sum, or to secure or compound for it to the reasonable satisfaction of the creditor; or

(ii.) whenever execution or other process issued on a judgment, sentence or order obtained in any court in favour of any creditor in any proceeding instituted by such creditor against the company is returned unsatisfied in whole or in part; or

(iii.) if it is proved to the satisfaction of the court that the company is unable to pay its debts, and, in determining whether a company is unable to pay its debts, the court shall take into account the contingent and prospective liabilities of the company.

Provisions as to applications for winding up.

128.—(1.) An application to the court for the winding up of a company shall be by petition, presented subject to the provisions of this section either by the company, or by any creditor or creditors (including any contingent or prospective creditor or creditors), contributory or contributories, or by all or any of those parties, together or separately: Provided that

Digitized by Google

(*a.*) A contributory shall not be entitled to present a petition for winding up a company unless—

(i.) either the number of members is reduced, in the case of a private company, below two, or, in the case of any other company, below seven ; or

(ii.) the shares in respect of which he is a contributory, or some of them, either were originally allotted to him or have been held by him, and registered in his name, for at least six months during the eighteen months before the commencement of the winding up, or have devolved on him through the death of a former holder ; and

(*b.*) A petition for winding up a company on the ground of default in filing the statutory report or in holding the statutory meeting shall not be presented by any person except a shareholder, nor before the expiration of fourteen days after the last day on which the meeting ought to have been held ; and

(*c.*) The court shall not give a hearing to a petition for winding up a company by a contingent or prospective creditor until such security for costs has been given as the court thinks reasonable and until a primâ facie case for winding up has been established to the satisfaction of the court.

(2.) Where a company is being wound up voluntarily or subject to supervision, a petition may be presented by the Official Receiver attached to the court, as well as by any other person authorised in that behalf under the other provisions of this section, but the court shall not make a winding up order on the petition unless it is satisfied that the voluntary winding up or winding up subject to supervision cannot be continued with due regard to the interests of the creditors or contributories.

(3.) Where under the provisions of this Part of this Ordinance any person as being the husband of a female contributory is himself a contributory, and a share has during the whole or any part of the six months been held by or registered in the name of the wife, or by or in the name of a trustee for the wife or for the husband, the share shall, for the purposes of this section, be deemed to have been held by and registered in the name of the husband.

Effect of winding-up order.

129. An order for winding up a company shall operate in favour of all the creditors and of all the contributories of the company as if made on the joint petition of a creditor and of a contributory.

Commencement of winding up by court.

130. A winding up of a company by the court shall be deemed to commence at the time of the presentation of the petition for the winding up.

Power to the court to interdict, etc.

131.—(1.) The court may, at any time after the presentation of a petition for winding up a company under this Ordinance, and before making an order for winding up the company, on the application of the company or of any creditor or contributory of the company

Digitized by Google

restrain further proceedings in any action, suit, or proceedings against the company, on such terms as the court thinks fit.

(2.) The court may also, at any time after the presentation of such petition, appoint provisionally the Official Receiver as official liquidator of the estate and effects of the company.

Powers of court on hearing petition.

132.—(1.) On hearing the petition the court may dismiss it with or without costs, or adjourn the hearing conditionally or unconditionally, or make any interim order, or any other order that it deems just, but the court shall not refuse to make a winding up order on the ground only that the assets of the company have been mortgaged to an amount equal to or in excess of those assets, or that the company has no assets.

(2.) Where the petition is presented on the ground of default in filing the statutory report or in holding the statutory meeting, the court may order the costs to be paid by any persons who, in the opinion of the court, are responsible for the default.

Actions stayed on winding-up order.

133. When a winding-up order has been made, no action or proceeding shall be proceeded with or commenced against the company except by leave of the court, and subject to such terms as the court may impose.

Copy of order to be forwarded to Registrar.

134. On the making of a winding-up order, a copy of the order must forthwith be forwarded by the company to the Registrar who shall make a minute thereof in his books relating to the company.

Power of court to stay winding-up.

135. The court may at any time after an order for winding up, on the application of any creditor or contributory, and on proof to the satisfaction of the court that all proceedings in relation to the winding up ought to be stayed, make an order staying the proceedings, either altogether or for a limited time, on such terms and conditions as the court thinks fit.

Effect of order on share capital of company limited by guarantee.

136. When an order has been made for winding up a company limited by guarantee and having a capital divided into shares, any share capital that may not have been called up shall be deemed to be assets of the company, and to be a debt due to the company from each member to the extent of any sums that may be unpaid on any shares held by him, and payable at such time as may be appointed by the court.

Court may have regard to wishes creditors or contributors.

137. The Court may, as to all matters relating to a winding up, have regard to the wishes of the creditors or contributories as proved to it by any sufficient evidence.

Official Receiver and Liquidators.

Provisions as to liquidator.

138.—(1.) On an order being made by the court for winding-up a company the Official Receiver shall by virtue of his office become the provisional liquidator of the company, and shall continue to act as such until he or another person becomes liquidator and is capable of acting as such.

Digitized by Google

(2.) When a person other than the Official Receiver is appointed liquidator of a company he shall be styled liquidator and not official liquidator of the company. Such a person shall not be capable of acting as liquidator until he has notified his appointment to the Registrar and given security in the manner prescribed to the satisfaction of the court. He shall give the Official Receiver such information and such access to and facilities for inspecting the books and documents of the company, and generally such aid as may be requisite for enabling that officer to perform his duties under this Ordinance.

(3.) If any vacancy occurs in the office of liquidator of a company, the Official Receiver shall, by virtue of his office, be the liquidator during the vacancy.

(4.) The Official Receiver may be appointed by the court provisional liquidator of the company at any time after the presentation of the petition and before a winding-up order has been made.

(5.) Where an application is made to the court to appoint a receiver on behalf of the debenture holders or other creditors of a company the Official Receiver may be so appointed.

(6.) The Official Receiver may require payment of the fees specified in the fifth schedule hereto in respect of the several matters therein referred to, arising on proceedings for winding-up companies and associations under the provisions of this Ordinance.

Power to appoint special manager.

139.—(1.) Where the Official Receiver becomes the liquidator of a company, whether provisionally or otherwise, he may, if satisfied that the nature of the estate or business of the company, or the interests of the creditors or contributories generally, require the appointment of a special manager of the estate or business of the company other than himself, apply to the court to, and the court may on such application, appoint a special manager thereof during such time as the court may direct, with such powers, including any of the powers of a receiver or manager as may be entrusted to him by the court.

(2.) The special manager shall give such security and account in such manner as the court may direct.

(3.) The special manager shall receive such remuneration as may be fixed by the court.

Meeting of creditors.

140.—(1.) When the court has made an offer for winding-up a company, the Official Receiver shall summon separate meetings of the creditors and contributories of the company for the purpose of—

(*a*) determining whether or not an application is to be made to the court for appointing a liquidator in the place of the Official Receiver; and

(*b*) determing whether or not an application is to be made to the court for the appointment of a committee of inspection

Digitized by Google

to act with the liquidator, and who are to be the members of such committee if appointed.

The Court may make any appointment and order required to give effect to any such determination, and if there is a difference between the determinations of the meetings of the creditors and contributories in respect of any of the matters mentioned in the foregoing provisions the Court shall decide the difference and make such order thereon as the Court may think fit.

(2.) The provisions of the Sixth Schedule to this Ordinance shall subject to such modifications as may be made therein by general rules, apply to any meeting summoned in pursuance of this Section.

(3.) In case a liquidator is not appointed by the Court, the Official Receiver shall be the liquidator of the company.

Statement of company's affairs.

141.—(1.) Where the Court has made an order for winding-up a company, there shall be made out and submitted to the Official Receiver a statement as to the affairs of the company in the prescribed form, verified by affidavit, and showing the particulars of the assets, debts and liabilities of the company, the names, residences, and occupations of the creditors of the company, the securities held by them respectively, the dates when the securities were respectively given, and such further or other information as may be prescribed or as the Official Receiver may require.

(2.) The statement shall be submitted and verified by one or more of the persons who are at the time of the winding-up order the directors and by the person who is at that time the secretary or other chief officer of the company, or by such of the persons being or having been directors or officers of the company or having taken part in the formation of the company at any time within one year before the order for winding-up the company, as the Official Receiver, subject to the direction of the Court, may require to submit, and verify the same.

(3.) The statement shall be submitted within fourteen days from the date of the order, or within such extended time as the Official Receiver or the Court may for special reasons appoint.

(4.) Any person making or concurring in making the statement and affidavit required by this section shall be allowed, and shall be paid by the Official Receiver out of the assets of the company, such costs and expenses incurred in and about the preparation and making of such statement and affidavit as the Official Receiver may consider reasonable, subject to an appeal to the Court.

(5.) If any person, without reasonable excuse, makes default in complying with the requirements of this section, he shall be liable to a fine not exceeding fifty dollars for every day during which the default continues.

(6.) Any person stating himself in writing to be a creditor or contributory of the company, shall be entitled by himself or by his

Digitized by Google

agent at all reasonable times, on payment of the prescribed fee, to inspect the statement submitted in pursuance of this section, and to a copy thereof or extract therefrom, But any person untruthfully so stating himself to be a creditor or contributory shall be guilty of a contempt of court and shall be punishable accordingly, on the application of the liquidator, or the Official Receiver.

Report on winding-up and proceedings thereupon.

142.—(1.) Where the Court has made an order for winding-up a company, the Official Receiver shall, as soon as practicable after receipt of the statement of the company's affairs, submit a preliminary report to the Court—

(*a.*) as to the amount of capital issued, subscribed and paid up and the estimated amount of assets and liability; and

(*b.*) if the company has failed, as to the causes of the failure; and

(*c.*) whether in his opinion further inquiry is desirable as to any matter relating to the promotion, formation, or failure of the company or the conduct of the business thereof.

(2.) The Official Receiver may also, if he thinks fit, make a further report, or further reports, stating the manner in which the company was formed and whether in his opinion any fraud has been committed by any person in the promotion or formation of the company, or by any director or other officer of the company, in relation to the company since the formation thereof, and any other matters which in his opinion it is desirable to bring to the notice of the Court.

(3.) The Court may, after consideration of any such report, direct that any person who has taken any part in the promotion or formation of the company, or has been a director or officer of the company, shall attend before the Court on a day appointed by the Court for that purpose, and be publicly examined as to the promotion or formation of the company, or as to the conduct of the business of the company, or as to his conduct and dealings as director or officer of the company.

(4.) The Official Receiver shall take part in the examination and for that purpose may, if specially authorised by the Court in that behalf, employ a solicitor with or without counsel.

(5.) The liquidator, when the Official Receiver is not the liquidator, and any creditor or contributory of the company may also take part in the examination either personally or by solicitor or counsel.

(6.) The Court may put such questions to the person examined as to the Court may seem expedient.

(7.) The person examined shall be examined on oath, and it shall be his duty to answer all such questions as the Court may put or allow to be put to him. The person examined shall at his own cost prior to such examination, be furnished with a copy of the Official Receiver's report, and shall also at his own cost be entitled

Digitized by Google

to employ at such examination a solicitor with or without counsel, who shall be at liberty to put such questions to the person examined as the Court may deem just for the purpose of enabling that person to explain or qualify any answers given by him. Provided always, that if such person is, in the opinion of the Court, exculpated from any charges made or suggested against him, the Court may allow him such costs as the Court in its discretion may think fit. Notes of the examination shall be taken down in writing, and shall be read over to or by, and signed by, the person examined, and may thereafter be used in evidence against him. They shall also be opened to inspection of any creditor or contributory of the company at all reasonable times.

(8.) The Court may, if it thinks fit, adjourn the examination from time to time.

(9.) A public examination under this section may, if the Court so directs, and subject to general rules, be held before the Registrar and the powers of the Court under sub-sections (6), (7) and (8) of this section may (except as to costs) be exercised by him.

Committee of inspection.

143.—(1.) A committee of inspection appointed in pursuance of this Ordinance shall consist of persons being creditors or contributories of the company or persons holding general powers of attorney from such persons in such proportions as may be agreed on by the meetings of creditors and contributories or as, in case of difference, may be determined by the Court.

(2.) The Committee of inspection shall meet at such times as they from time to time appoint, and, failing such appointment, at least once a month; and the liquidator or any member of the Committee may also call a meeting of the Committee as and when he thinks necessary.

(3.) The Committee may act by a majority of their members present at a meeting, but shall not act unles a majority of the Committee are present at the meeting.

(4.) Any member of the Committee may resign his office by notice in writing signed by him, and delivered to the liquidator.

(5.) If a member of the Committee becomes insolvent, or compounds or arranges with his creditors, or is absent from five consecutive meetings of the Committee without the leave of those members of the Committe who together with himself represent the creditors or contributories as the case may be, his office shall thereupon become vacant.

(6.) Any member of the Committtee representing creditors may be removed by an ordinary resolution at any meeting of creditors of which seven days' notice has been given, stating the object of the meeting. Any member of the Committee representing contributories may be removed by an ordinary resolution at any meeting of con-

Digitized by Google

tributories, of which seven days' notice has been given stating the object of the meeting.

(7.) On a vacancy occurring in the office of a member of the Committee, the liquidators shall forthwith summon a meeting of creditors or of contributories, as the case may require, for the purpose of filling the vacancy and the meeting may, by resolution, reappoint the same or appoint another creditor or contributory to fill the vacancy.

(8) The continuing members of the Committee, provided there be not less than two such continuing members, may act notwithstanding any vacancy in their body.

(9.) If they be no committee of inspection, any act or thing or any direction or permission by this Ordinance authorised or required to be done or given by the Committee may be done or given by the Court on the application of the liquidator.

Banking account of liquidator.

144.—(1.) Every liquidator of a company which is being wound up by the Order of the Court shall keep a separate account with such bank as the Court may determine and shall, subject to the directions of the Court, pay all moneys received by him as such liquidator into the said bank to such account and make all payments therefrom.

(2.) If any such liquidator at any time retains in his hands for more than three days any sum exceeding such amount, if any, as the Court may have authorised him to retain, then unless he explains the retention to the satisfaction of the Court he shall pay interest on the amount so retained in excess at the rate of twenty per cent. per annum and shall be liable to be removed from being liquidator and to pay any expenses occasioned by his default.

(3.) No liquidator of a company which is being wound up by order of the Court shall pay any sums received by him as liquidator into his private banking account.

Powers of liquidator.

145.—(1.) The liquidator of a company which is being wound up by the Court may, with the sanction either of the Court or of the Committee of inspection, carry on the business of the company, or bring or defend any legal proceeding in the name and on behalf of the company, or exercise any of the powers conferred by section two hundred and five or section two hundred and six of this Ordinance.

(2.) The liquidator of any such company may, without the sanction of the Court or of the Committee of inspection, exercise any of the other powers conferred on the liquidator by section one hundred and fifty-six of this Ordinance

(3.) The exercise by the liquidator of the powers referred to in this section shall be subject to the control of the Court, and any creditor or contributory may apply to the Court with respect to any exercise or proposed exercise of any of those powers.

Digitized by Google

(4.) The liquidator of a company which is being wound up by order of the Court may, with the sanction either of the Court or of the Committee of inspection, employ a solicitor or other agent to take any proceedings or do any business which the liquidator is unable to take or do himself. The sanction aforesaid must be a sanction obtained before the employment, except in cases of urgency, and in such cases it must be shown that no undue delay took place in obtaining the sanction.

Delegation to liquidator of certain powers of Court.

146. General rules may be made for requiring or enabling any of the powers and duties conferred and imposed on the Court by Part IV. of this Ordinance to be exercised or performed by the liquidator as an officer of the Court and subject to the control of the Court.

Provided that the liquidator shall not without the special leave of the Court, rectify the register of members, and shall not make any call without either the special leave of the Court or the sanction of the committee of inspection.

Audit of liquidator's accounts.

147.—(1.) Every liquidator of a company which is being wound up by order of the Court shall, at such times as may be prescribed, but not less than twice in each year during his tenure of office send to the registrar of the Court an account of his receipts and payments as such liquidator.

(2.) The account shall be in a prescribed form, and shall be verified by a statutory declaration in the prescribed form.

(3.) The accounts so sent shall be audited by the Accountant of Court and for the purpose of the audit, the liquidator shall furnish the Accountant with such vouchers and information as the Accountant may require, and the Accountant may at any time require the production of and inspect any books or accounts kept by the liquidator.

(4.) When any such account has been audited it shall be filed with the Court and shall be open to inspection of any creditor, or of any person interested.

(5.) The registrar of the Court shall cause the account or a summary thereof when audited to be printed and shall send a printed copy thereof by post to every creditor or contributory.

Books to be kept by liquidator.

148. Every liquidator of a company which is being wound up by order of the Court shall keep in manner prescribed, proper books in which he shall from time to time cause to be made entries or minutes of proceedings at meetings, and of such other matters as may be prescribed, and any creditor or contributory of the company may, subject to the control of the Court, personally or by his agent inspect any such books.

Release of liquidator.

149.—(1.) When the liquidator of a company which is being wound up by order of the Court has realised all the property of the

Digitized by Google

company, or so much thereof as can, in his opinion, be realised without needlessly protracting the liquidation, and distributed a final dividend, if any, to the creditors, and adjusted the rights of the contributories between themselves, and made a final return, if any, to the contributories, or has resigned, or has been removed from his office, the Court shall, on his application, cause a report on his accounts to be prepared by the Accountant of Court, and on his complying with all the requirements of the Acountant, shall take into consideration the report, and any objection which may be urged by any creditor, or contributory, or person interested against the release of the liquidator and shall either grant or withhold the release accordingly.

(2.) Where the release of a liquidator is withheld the Court may on the application of any creditor, or contributory, or person interested, make such order as it thinks just, charging the liquidator with the consequences of any act or default he may have done or made contrary to his duty.

(3.) An order of the Court releasing the liquidator shall discharge him from all liability in respect of any act done or default made by him in the administration of the affairs of the company or otherwise in relation to his conduct as liquidator, but any such order may be revoked on proof that it was obtained by fraud or by suppression or concealment of any material fact.

(4.) Where a liquidator has not previously resigned or been removed, his release shall operate as a removal of him from his office.

Discretionary powers of liquidator and control thereof.

150.—(1.) Subject to the provisions of this Ordinance the liquidator of a company which is being wound up by order of the Court, shall, in the administration of the property of the company and in the distribution thereof amongst its creditors, have regard to any directions that may be given by resolution of the creditors or contributories at any general meeting, or by the Committee of inspection and any directions so given by the creditors or contributories at any general meeting shall in case of conflict be deemed to override any directions given by the Committe of inspection

(2) The liquidator may from time to time summon general meetings of the creditors or contributories for the purpose of ascertaining their wishes, and it shall be his duty to summon meetings at such times as the creditors or contributories, by resolution, either at the meeting appointing the liquidator or otherwise may direct, or whenever requested in writing to do so by one-tenth in value of the creditors or contributories as the case may be.

(3.) The liquidator may apply to the Court in manner prescribed for direction in relation to any particular matter arising under the winding up.

(4.) Subject to the provisions this Ordinance, the liquidato shall use his own discretion in the management of the estateand its distribution among the creditors.

Digitized by Google

Appeal to Court against liquidator.

151. If any person is aggrieved by any act or decision of the liquidator of a company which is being wound up by order of the Court, he may apply to the Court, and the Court may confirm, reverse, or modify the act or decision complained of, and make such order in the premises as it thinks just.

Control of Court over liquidator.

152.—(1.) The Court shall take cognizance of the conduct of liquidators of companies which are being wound up by order of the Court, and in the event of any such liquidator not faithfully performing his duties and duly observing all the requirements imposed on him by statute, rules or otherwise, with respect to the performance of his duties, or in the event of any complaint being made to the Court by any creditor or contributory in regard thereto, the Court shall enquire into the matter, and take such action thereon as may be deemed expedient.

(2.) The Court may at any time require any liquidator of a company which is being wound up by order of the Court to answer any inquiry made by it in relation to any winding up in which the liquidator is engaged, and may, if the Court think fit, examine on oath the liquidator or any other person concerning the winding-up.

(3.) The Court may also direct a local investigation to be made of the books and vouchers of the liquidator of any company which is being wound up by order of the Court.

Meaning of "winding-up by order of the Court."

153. For the purposes of sections one hundred and thirty-eight to one hundred and fifty (both inclusive) a company shall not be deemed to be wound up by order of the Court if the order is to continue a winding-up under the supervision of the Court.

Appointment of liquidator.

154.—(1.) For the purpose of conducting the proceedings in winding-up a company and assisting the Court therein there may be appointed a person or persons to be called a liquidator or liquidators, and the Court may appoint such person or persons, as it thinks fit to the office of liquidator or liquidators

(2.) In all cases, if more persons than one are appointed to the office of liquidator, the Court shall direct whether any act hereby required or authorised to be done by the liquidator is to be done by all or any one or more of such persons.

(3.) If the Official Receiver is appointed or becomes liquidator in any case he shall be styled official liquidator, but the provisions hereinafter contained as to liquidators shall unless otherwise provided apply to the official liquidator though not specified therein.

Resignation, removal, filling up vacancy and compensation.

155.—(1.) Any liquidator other than the official liquidator may resign or any liquidator may be removed by the Court on due cause shown.

(2.) Any vacancy in the office of a liquidator appointed by the Court shall be filled by the Court.

Digitized by Google

(3.) There shall be paid to the liquidator (not being the official liquidator) such salary or remuneration by way of percentage or otherwise as the Court may direct; and if more liquidators than one such liquidators are appointed, such remuneration shall be distributed amongst them in such proportions as the Court may direct.

Style and duties of liquidator.

156.—(1) The liquidator or liquidators shall be described by the style of the liquidator or official liquidator or of the liquidators of the particular company in respect of which he is or they are appointed, and not by his or their individual name or names.

(2.) He or they shall take into his or their custody, or under his or their control, all the property, effects, and things in actions to which the company is or appears to be entitled, and shall perform such duties in reference to the winding-up of the company as may be imposed by the Court.

Powers of liquidator with the sanction of the Court.

157. Subject to the provisions of section one hundred and forty-five of this Ordinance the liquidator shall have power, with the sanction of the Court, to do the following things, that is to say,—

(1.) To bring or defend any action, suit, or prosecution, or other legal proceeding whether civil or criminal, in the name and on behalf of the company;

(2.) To carry on the business of the company, so far as may be necessary for the beneficial winding-up of the same;

(3.) To sell the movable and immovable property, effects, and things in action of the company by public auction or private contract, with power to transfer the whole thereof to any person or company, or to sell the same in parcels;

(4.) To do all acts and to execute, in the name and on behalf of the company, all transports, assignments, conveyances, receipts, and other documents, and for that purpose to use, when necessary, the company's seal.

(5.) To prove, rank, claim, and draw a dividend in the matter of the insolvency of any contributory for any balance against the estate of such contributory, and to take and receive dividends in respect of such balance in the matter of bankruptcy or insolvency, as a separate debt due from such bankrupt or insolvent, and rateably with the other separate creditors.

(6.) To draw, accept, make, and endorse any bill of exchange or promissory note in the name and on behalf of the company, also to raise upon the security of the assets of the company from time to time any requisite sum or sums of money; and the drawing, accepting, making, or endorsing of every such bill of exchange or promissory note as aforesaid on behalf of the company shall have the same effect with respect to the liability of such company, as if such bill

Digitized by Google

or note had been drawn, accepted, made, or endorsed by or on behalf of such company in the course of carrying on the business thereof;

(7.) To do in his official name any act that may be necessary for obtaining payment of any moneys due from a contributory or from his estate, and which act cannot conveniently be done in the name of the company; and in all cases where he uses his official name for obtaining payment of any moneys due from a contributory, such moneys shall, for the purpose of enabling him to recover such moneys, be deemed to be due to the liquidator himself; and

(8.) To do and execute all such other things including the appointment of a solicitor to assist him in the performance of his duties as may be necessary for winding-up the affairs of the company and distributing its assets.

Discretion of liquidator.

158. The Court may provide by any order that the liquidator may exercise any of the above powers without the sanction or intervention of the Court

Ordinary Powers of Court.

Settlement of list of contributories and application of assets.

159.—(1.) As soon as may be after making a winding-up order, the court shall settle a list of contributories, with power to rectify the register of members in all cases where rectification is required in pursuance of this Ordinance, and shall cause the assets of the Company to be collected, and applied in discharge of its liabilities.

(2.) In settling the list of contributories, the Court shall distinguish between persons who are contributories in their own right and persons who are contributories as being representatives of or liable to the debts of others.

Power to require delivery of property.

160. The Court may, at any time after making a winding-up order, require any contributory for the time being settled on the list of contributories, and any trustee, receiver, banker, agent, or officer of the company to pay, deliver, convey, surrender, or transfer forthwith, or within such time as the Court directs, to the liquidator any money, property, or books and papers in his hands to which the company is *prima facie* entitled.

Power to order payment of debts by contributory.

161.—(1.) The Court may, at any time after making a winding-up order, make an order on any contributory for the time being settled on the list of contributories to pay, in manner directed by the order, any money due from him or from the estate of the person whom he represents to the company, exclusive of any money payable by him or the estate by virtue of any call in pursuance of this Ordinance.

(2.) The Court in making such an order may, in the case of an unlimited company, allow to the contributory by way of set-off any money due to him or to the estate which he represents from the

Digitized by Google

company on any independent dealing or contract with the company, but not any money due to him as a member of the company in respect of any dividend or profit; and may, in the case of a limited company, make to any director or manager whose liability is unlimited or to his estate the like allowance.

(3.) But in the case of any company, whether limited or unlimited, when all the creditors are paid in full, any money due on any account whatever to a contributory from the company may be allowed to him by way of set-off against any subsequent call.

Power of Court to make calls.

162.—(1.) The Court may, at any time after making a winding-up order, and either before or after it has ascertained the sufficiency of the assets of the company, make calls on and order payment thereof by all or any of the contributories for the time being settled on the list of contributories to the extent of their liability, for payment of any money which the Court considers necesary to satisfy the debts and liabilities of the company, and the costs, charges, and expenses of winding up, and for the adjustment of the rights of the contributories among themselves.

(2.) In making a call the Court may take into consideration the probability that some of the contributories may partly or wholly fail to pay the call.

Power to order payment into bank.

163.—(1.) The Court may order any contributory, purchaser or other person from whom money is due to the company to pay the same into any bank to the account of the liquidator instead of to the liquidator, and any such order may be enforced in the same manner as if it had directed payment to the liquidator.

(2.) All moneys and securities paid or delivered into any bank in the event of a winding-up by the Court shall be subject in all respects to the orders of the Court.

Order on contributory conclusive evidence.

164.—(1.) An order made by the Court on a contributory shall (subject to any right of appeal) be conclusive evidence that the money, if any, thereby appearing to be due or ordered to be paid is due

(2.) All other pertinent matters stated in the order shall be taken to be truly stated as against all persons, and in all proceedings, except proceedings against the real estate of a deceased contributory, in which case the order shall be only *prima facie* evidence for the purpose of charging his real estate, unless his heirs or devisees were on the list of contributories at the time of the order being made.

Power to exclude creditors not proving in time.

165. The Court may fix a time or times within which creditors are to prove their debts or claims; or to be excluded from the benefit of any distribution made before those debts are proved.

Digitized by Google

Adjustment of rights of contributories.

166. The Court shall adjust the rights of the contributories among themselves, and distribute any surplus among the persons entitled thereto.

Power to order costs.

167. The Court may, in the event of the assets being insufficient to satisfy the liabilities, make an order as to the payment out of the assets of the costs, charges, and expenses incurred in the winding-up in such order of priority as the Court thinks just.

Dissolution of company.

168.—(1.) When the affairs of a company have been completely wound up, the Court shall make an order that the company be dissolved from the date of the order, and the company shall be dissolved accordingly.

(2.) The order shall be reported by the liquidator to the registrar who shall make in his books a minute of the dissolution of the company.

(3.) If the liquidator makes default in complying with the requirements of this section he shall be liable to a fine not exceeding twenty-four dollars for every day during which he is in default.

Delegation to liquidator of certain powers of court.

169. General rules may be made for enabling or requiring all or any of the powers and duties conferred and imposed on the Court by this Ordinance in respect of the matters following to be exercised or performed by the liquidator as an officer of the Court, and subject to the control of the Court; that is to say, the powers and duties of the Court in respect of—

(*a.*) holding and conducting meetings to ascertain the wishes of creditors and contributories;

(*b.*) settling lists of contributories and rectifying the register of members where required, and collecting and applying the assets;

(*c.*) requiring delivery of property or documents to the liquidator;

(*d.*) making calls;

(*e.*) fixing the time within which debts and claims must be proved:

Provided that the liquidator shall not, without the special leave of the Court, rectify the register of members, and shall not make any call without either the special leave of the Court or the sanction of the committee of inspection.

Extraordinary Powers of Court.

Power to summon persons suspected of having property of company.

170.—(1.) The Court may, after it has made a winding-up order, summon before it any officer of the company or person known or suspected to have in his possession any property of the company or supposed to be indebted to the company, or any person whom the Court deems capable of giving information concerning the trade, dealings, affairs, or property of the company.

Digitized by Google

(2.) The Court may examine him on oath concerning the same, either by word of mouth or on written interrogatories, and may reduce his answers to writing and require him to sign them.

(3.) The Court may require him to produce any books and papers in his custody or power relating to the company; but, where he claims any lien on books or papers produced by him, the production shall be without prejudice to that lien, and the Court shall have jurisdiction in the winding-up to determine all questions relating to that lien.

(4.) If any person so summoned, after being tendered a reasonable sum for his expenses, refuses to come before the Court at the time appointed, not having a lawful impediment (made known to the Court at the time of its sitting, and allowed by it), the Court may cause him to be apprehended, and brought before the Court for examination.

Power to order public examination of promoters, directors, &c.

171.—(1.) When an order has been made for winding-up a company by the Court, and the Official Receiver has made a further report under this Ordinance stating that in his opinion a fraud has been committed by any person in the promotion or formation of the company, or by any director or other officer of the company in relation to the company since its formation, the Court may, after consideration, of the report, direct that any person who has taken any part in the promotion or formation of the company, or has been a director, or officer of the company, shall attend before the Court on a day appointed by the Court for that purpose, and be publicly examined as to the promotion or formation or the conduct of the business of the company, or as to his conduct and dealings as director or officer thereof.

(2.) The Official Receiver shall take part in the examination, and for that purpose may, if specially authorised by the Governor-in-Council in that behalf, employ a solicitor with or without counsel.

(3.) The liquidator, where the Official Receiver is not the liquidator, and any creditor or contributory, may also take part in the examination either personally or by solicitor or counsel.

(4.) The Court may put such questions to the person examined as the Court thinks fit.

(5.) The person examined shall be examined on oath, and shall answer all such questions as the Court may put or allow to be put to him.

(6.) A person ordered to be examined under this section shall at his own cost, before his examination, be furnished with a copy of the Official Receiver's report, and may at his own cost employ a solicitor with or without counsel, who shall be at liberty to put to him such questions as the Court may deem just for the purpose of enabling him to explain or qualify any answers given by him: Provided that if he is, in the opinion of the Court, exculpated from any

Digitized by Google

charges made or suggested against him, the Court may allow him such costs as in its discretion it may think fit.

(7.) Notes of the examination shall be taken down in writing, and shall be read over to or by, and signed by, the person examined, and may thereafter be used in evidence against him, and shall be open to the inspection of any creditor or contributory at all reasonable times.

(8.) The Court may, if it thinks fit, adjourn the examination from time to time.

Power to arrest absconding contributory.

172. The Court, at any time either before or after making a winding-up order, on proof of probable cause for believing that a contributory is about to quit the colony, or otherwise to abscond, or to remove or conceal any of his property for the purpose of evading payment of calls, or of avoiding examination respecting the affairs of the company, may cause the contributory to be arrested, and his books and papers and movable personal property to be seized, and him and them to be safely kept until such time as the Court may order.

Powers of court cumulative.

173. Any powers by this Ordinance conferred on the Court shall be in addition to and not in restriction of any existing powers of instituting proceedings against any contributory or debtor of the company, or the estate of any contributory or debtor, for the recovery of any call or other sums.

Swearing of Affidavits.

Affidavits where and before whom same may be sworn.

174.—(1.) Any affidavit required to be sworn under the provisions or for the purposes of Part IV. may be lawfully sworn in the United Kingdom, or in any colony, or place under the dominion of His Majesty, before any Court, Judge, or person lawfully authorised to take and receive affidavits, or before any of His Majesty's Consuls or vice-Consuls in any foreign parts out of His Majesty's dominions.

(2.) All Courts, Judges, Magistrates, Justices, Commissioners, and persons acting judicially shall take judicial notice of the seal or stamp or signature, as the case may be, of any such Court, Judge, person, Consul, or vice-Consul attached, appended or subscribed to any such affidavit, or to any other document to be used for the purpose of this Ordinance.

Appeal from Order of the Court.

Enforcement of order, but subject to appeal.

175 All orders made by the Court under this Ordinance may be enforced in the same manner in which orders of the Court made in any suit pending therein may be enforced; but any party feeling aggrieved by any order made under the provisions of this or of any other Part, by any Judge sitting apart may, within fourteen days from the date of such order and on giving security for costs in appeal to the extent of fifty dollars, appeal from such order by petition to

Digitized by Google

the Supreme Court of British Guiana, and the said Court may thereupon confirm, discharge, or vary such order in such manner as to it may seem meet.

Voluntary Winding-Up.

Circumstances in which company may be wound up voluntarily.

176. A company may be wound-up voluntarily—

(1.) When the period (if any) fixed for the duration of the company by the articles expires, or the event (if any) occurs, on the occurrence of which the articles provide that the company is to be dissolved, and the company in general meeting has passed a resolution requiring the company to be wound up voluntarily:

(2.) If the company resolves by special resolution that the company be wound up voluntarily.

Commencement of voluntary winding up.

177. A voluntary winding up shall be deemed to commence at the time of the passing of the resolution authorising the winding up.

Effect of volutary winding up on status of company.

178. When a company is wound up voluntarily the company shall, from the commencement of the winding up, cease to carry on its business, except so far as may be required for the beneficial winding up thereof:

Provided that the corporate state and corporate powers of the company shall, notwithstanding anything to the contrary in its articles, continue until it is dissolved.

Notice of resolution to wind up voluntarily.

179. When a company has resolved by special or extraordinary resolution to wind up voluntarily, it shall give notice of the resolution by advertisement in the *Gazette*.

Consequences of volutarily winding up.

180. The following consequences shall ensue on the voluntary winding up of a company:—

(i.) The property of the company shall be applied in satisfaction of its liabilities *pari passu*, and, subject thereto, shall, unless the articles otherwise provide, be distributed among the members according to their rights and interests in the company:

(ii.) The company in general meeting shall appoint one or more liquidators for the purpose of winding-up the affairs and distributing the assets of the company, and may fix the remuneration to be paid to him or them:

(iii.) On the appointment of a liquidator all the powers of the directors shall cease, except so far as the company in general meeting, or the liquidator, sanctions the continuance thereof:

Digitized by Google

(iv.) The liquidator may, without the sanction of the Court, exercise all powers by this Ordinance given to the liquidator in a winding-up by the Court :

(v.) The liquidator may exercise the powers of the Court under this Ordinance of settling a list of contributories, and of making calls, and shall pay the debts of the company, and adjust the rights of the contributories among themselves :

(vi.) The list of contributories shall be *prima facie* evidence of the liability of the persons named therein to be contributories :

(vii.) When several liquidators are appointed, every power hereby given may be exercised by such one or more of them as may be determined at the time of their appointment, or in default of such determination by any number not less than two :

(viii.) If from any cause whatever there is no liquidator acting, the Court may, on the application of a contributory, appoint a liquidator :

(ix.) The Court may, on cause shown, remove a liquidator, and appoint another liquidator.

Notice by liquidator of his appointment.

181 —(1.) The liquidator in a voluntary winding-up shall, within twenty-one days after his appointment, file with the registrar a notice of his appointment.

(2.) If the liquidator fails to c mply with the requirements of this section he shall be liable to a fine not exceeding twenty-four dollars for every day during which the default continues.

Rights of creditors in a voluntary winding-up.

182 —(1.) Every liquidator appointed by a company in a voluntary winding-up shall, within seven day from his appointment, send notice by post to all persons who appear to him to be creditors of the company that a meeting of the creditors of the company will be held on a date, not being less than fourteen nor more than twenty-one days after his appointment, and at a place and hour, to be specified in the notice, and shall also advertise notice of the meeting once in the *Gazette* and once at least in two local newspapers circulating in the district where the registered office or principal place of business of the company was situate.

(2) At the meeting to be held in pursuance of the foregoing provisions of this section the creditors shall determine whether an application shall be made to the Court for the appointment of any person as liquidator in the place of or jointly with the liquidator appointed by the company, or for the appointment of a committee of inspection, and, if the creditors so resolve, an application may be made accordingly to the Court at any time, not later than fourteen days after the date of the meeting, by any creditor appointed for the purpose at the meeting.

Digitized by Google

(3.) On any such application the Court may make an order either for the removal of the liquidator appointed by the company and for the appointment of some other person as liquidator or for the appointment of some other person to act as liquidator jointly with the liquidator appointed by the company, or for the appointment of a committee of inspection either together with or without any such appointment of a liquidator or such other order as, having regard to the interest of the creditors and contributories of the company, may seem just.

(4) No appeal shall lie from any order of the Court upon an application under this section.

(5) The Court shall make such order as to the costs of the application as it may think fit, and if it is of opinion that, having regard to the interests of the creditors in the liquidation, there were reasonable grounds for the application, may order the costs of the application to be paid out of the assets of the company, notwithstanding that the application is dismissed or otherwise disposed of adversely to the applicant.

Power to fill vacancy in office of liquidator.

183.—(1.) If a vacancy occurs by death, resignation, or otherwise in the office of liquidator appointed by the company in a voluntary winding-up the company in general meeting may, subject to any arrangement with its creditors, fill the vacancy.

(2.) For that purpose a general meeting may be convened by any contributory or, if there were more liquidators than one, by the continuing liquidators.

(3.) The meeting shall be held in manner prescribed by the articles, or in such manner as may, on application by any contributory or by the continuing liquidators, be determined by the Court.

Delegation of authority to appoint liquidators.

184.—(1.) A company about to be, or in course of being, wound up voluntarily may, by extraordinary resolution, delegate to its creditors, or to any committee of them, the power of appointing liquidators or any of them, and of supplying vacancies among the liquidators, or enter into any arrangement with respect to the powers to be exercised by the liquidators, and the manner in which they are to be exercised.

(2.) Any act done by creditors in pursuance of any such delegated powers shall have the same effect as if it had been done by the company.

Arrangement when binding on creditors.

185.—(1.) Any arrangement entered into between a company about to be, or in the course of being, wound up voluntarily and its creditors shall, subject to any right of appeal under this section, be binding on the company if sanctioned by an extraordinary resolution, and on the creditors if acceded to by three-fourths in number and value of the creditors.

Digitized by Google

(2.) Any creditor or contributory may, within three weeks from the completion of the arrangement, appeal to the Court against it, and the Court may thereupon, as it thinks just, amend, vary, or confirm the arrangement.

Power of liquidator to accept shares, &c., as consideration for sale of property of company.

186.—(1.) Where a company is proposed to be, or is in course of being wound up altogether voluntarily, and the whole or part of its business or property is proposed to be tranferred or sold to another company (in this section called the transferee company,) the liquidator of the first-mentioned company (in this section called the transferor company) may, with the sanction of a special resolution of that company, conferring either a general authority on the liquidator or an authority in respect of any particular arrangement, receive in compensation or part compensation for the transfer or sale, shares, policies, or other like interests in the transferee company, for distribution among the members of the transferor company, or may enter into any other arrangement whereby the members of the transferor company may, in lieu of receiving cash, shares, policies, or other like interests, or in addition thereto, participate in the profits of or receive any other benefit from the transferee company.

(2.) Any sale or arrangement in pursuance of this section shall be binding on the members of the transferor company.

(3.) If any member of the transferor company who did not vote in favour of the special resolution at either of the meetings held for passing and confirming the same expresses his dissent therefrom in writing addressed to the liquidator, and left at the registered office of the company within seven days after the confirmation of the resolution, he may require the liquidator either to abstain from carrying the resolution into effect, or to purchase his interest at a price to be determined by agreement or by arbitration in manner provided by this section.

(4.) If the liquidator elects to purchase the member's interest the purchase money must be paid before the company is dissolved, and be raised by the liquidator in such manner as may be determined by special resolution.

(5.) A special resolution shall not be invalid for the purposes of this section by reason that it is passed before or concurrently with a resolution for winding-up the company, or for appointing liquidators; but, if an order is made within a year for winding-up the company by or subject to the supervision of the Court, the special resolution shall not be valid unless sanctioned by the Court.

(6.) For the purposes of an arbitration under this section the provisions of the Companies Clauses and Powers Consolidation Ordinance, 1877, sections tc one hundred and sixty to one hundred and sixty-five inclusive, with respect to the settlement of disputes by arbitration, shall be incorporated

Digitized by Google

with this Ordinance; and in the construction of those provisions this Ordinance shall be deemed to be the special Ordinance, and "the company" shall mean the transferor company, and any appointment by the said incorporated provisions directed to be made under the hand of the secretary, or any two of the directors, may be made under the hand of the liquidator, or, if there is more than one liquidator, then of any two or more of the liquidators.

Power to apply to court.

187.—(1.) Where a company is being wound up voluntarily the liquidator or any contributory or creditor may apply to the Court to determine any question arising in the winding-up, or to exercise, as respects the enforcing of calls, or any other matter, all or any of the powers which the Court might exercise if the company were being wound-up by the Court.

(2.) The Court, if satisfied that the determination of the question or the required exercise of power will be just and beneficial, may accede wholly or partially to the application on such terms and conditions as the Court thinks fit, or may make such other order on the application as the Court thinks just.

Power of liquidator to call general meeting.

188.—(1.) Where a company is being wound up voluntarily, the liquidator may summon general meetings of the company for the purpose of obtaining the sanction of the company by special or extraordinary resolution, or for any other purposes he may think fit.

(2.) In the event of the winding-up continuing for more than one year, the liquidator shall summon a general meeting of the company at the end of the first year from the commencement of the winding-up, and of each succeeding year, or as soon thereafter as may be convenient, and shall lay before the meeting an account of his acts and dealings and of the conduct of the winding-up during the preceding year.

Final meeting and dissolution.

189.—(1.) In the case of every voluntary winding-up, as soon as the affairs of the company are fully wound up, the liquidator shall make up an account of the winding-up, showing how the winding-up has been conducted and the property of the company has been disposed of; and thereupon shall call a general meeting of the company for the purpose of laying before it the account, and giving any explanation thereof.

(2.) The meeting shall be called by advertisement in the *Gazette*, specifying the time, place, and object thereof, and published one month at least before the meeting.

(3.) Within one week after the meeting, the liquidator shall make a return to the Registrar of the holding of the meeting, and of its date, and in default of so doing shall be liable to a fine not exceeding twenty-four dollars for every day during which the default continues.

Digitized by Google

(4.) The registrar on receiving the return shall forthwith register it, and on the expiration of three months from the registration of the return the company shall be deemed to be dissolved :

Provided that the Court may, on the application of the liquidator or of any other person who appears to the Court to be interested, make an order deferring the date at which the dissolution of the company is to take effect for such time as the Court thinks fit.

(5.) It shall be the duty of the person on whose application an order of the Court under this section is made, within seven days after the making of the order, to file with the Registrar an office copy of the order, and if that person fails so to do he shall be liable to a fine not exceeding twenty-four dollars for every day during which the default continues.

Costs of voluntary liquidation.

190. All costs, charges, and expenses properly incurred in the voluntary winding-up of a company, including the remuneration of the liquidator, shall be payable out of the assets of the company in priority to all other claims.

Saving for rights of creditors and contributories.

191. The voluntary winding-up of a company shall not bar the right of any creditor or contributory to have it wound up by the Court, if the Court is of opinion, in the case of an application by a creditor, that the rights of the creditor or, in the case of an application by a contributory, that the rights of the contributories will be prejudiced by a voluntary winding-up.

Power of court to adopt proceedings of voluntary winding up.

192. Where a company is being wound up voluntarily, and an order is made for winding-up by the Court, the Court may if it thinks fit by the same or any subsequent order provide for the adoption of all or any of the proceedings in the voluntary winding-up.

Winding Up subject to Supervision of Court.

Power to order winding up subject to supervision.

193. When a company has by special or extraordinary resolution resolved to wind up voluntarily, the Court may make an order that the voluntary winding up shall continue but subject to such supervision of the Court, and with such liberty for creditors, contributories, or others to apply to the Court, and generally on such terms and conditions as the Court thinks just.

Effect of petition for winding up subject to supervision.

194. A petition for the continuance of a voluntary winding-up subject to the supervision of the Court shall, for the purpose of giving jurisdiction to the Court over actions, be deemed to be a petition for winding-up by the Court.

Court may have regard to wishes of creditors and contributories.

195. The Court may, in deciding between a winding-up by the Court and a winding-up subject to supervision, in the appointment of liquidators, and in all other matters relating to the winding-up subject to supervision, have regard to the wishes of the creditors or contributories as proved to it by any sufficient evidence.

Digitized by Google

Power for court to appoint or remove liquidators.

196.—(1.) Where an order is made for a winding-up subject to supervision, the Court may by the same or any subsequent order appoint any additional liquidator.

(2.) A liquidator appointed by the Court under this section shall have the same powers, be subject to the same obligations, and in all respects stand in the same position as if he had been appointed by the company.

(3.) The Court may remove any liquidator so appointed by the Court or any liquidator continued under the supervision order and fill any vacancy occasioned by the removal, or by death or resignation.

Effect of order of the court for winding up subject to supervision.

197. Where an order is made for a winding-up subject to the supervision of the Court, the liquidators appointed to conduct such winding-up may, subject to any restrictions imposed by the Court, exercise all their powers without the sanction or intervention of the Court, in the same manner as if the company were being wound up altogether voluntarily; but save as aforesaid, any order made by the Court for a winding-up subject to the supervision of the Court shall for all purposes, including the staying of action, suits, and other proceedings, be deemed to be an order of the Court for winding-up the company by the Court, and shall confer full authority on the Court to make calls or to enforce calls made by the liquidators, and to exercise all other powers which it might have exercised if any order had been made for winding-up the company altogether by the court; and in the construction of the provisions whereby the Court is empowered to direct any act or thing to be done to or in favour of the liquidators conducting the winding-up by the Court the expression "liquidators" shall be deemed to mean the liquidators conducting the winding-up subject to the supervision of the Court.

Appointment in certain cases of voluntary liquidators to be liquidators in winding up by court.

198. Where an order has been made for the winding-up of a company subject to the supervision of the Court, and such order is afterwards superseded by an order directing the company to be wound up compulsorily, the Court may, in such last-mentioned order or in any subsequent order, appoint the voluntary liquidators or any of them, either provisionally or permanently, and either with or without the addition of any other persons, to be liquidators in the winding-up by the Court.

Power for Official Receiver to apply as to voluntary winding up.

199. Where a company is being wound up voluntarily or subject to the supervision of the Court, the Official Receiver may present a petition that the company be wound up by the Court, and thereupon, if the Court is satisfied that the voluntary winding-up or winding-up subject to supervision cannot be continued with due regard to the interests of the creditors or contributories, it may make an order that the company be wound up by the Court.

Supplemental Provisions.

Avoidance of disposition

200. Where any company is being wound up by the Court or subject to the supervision of the Court, all disposition of the property,

Digitized by Google

of property after commencement of winding up.

effects, and things in action of the company, and every transfer of shares or alteration in the status of the members of the company, made between the commencement of the winding-up and the order for winding-up shall, unless the Court otherwise orders, be void.

Use of books of company as evidence in winding up.

201. Where any company is being wound up, all books, accounts, and documents of the company and of the liquidators shall, as between the contributories of the company, be *prima facie* evidence of the truth of all matters purporting to be therein recorded.

Disposal of books, accounts, and documents of company wound up.

202. Where any company has been wound up under this Ordinance and is about to be dissolved, the books, accounts, and documents of the company and of the liquidators may be disposed of in the following way, that is to say, where the company has been wound up by or subject to the supervision of the Court, in such way as the Court directs, and where the company has been wound up voluntarily, in such way as the company, by an extraordinary resolution, directs; but after the lapse of five years from the date of such dissolution, no responsibility shall rest on the company, or the liquidators, or any one to whom the custody of such books, accounts, and documents has been committed, by reason that the same, or any of them, cannot be made forthcoming to any party or parties claiming to be interested therein.

Inspection of books during winding up.

203. Where an order has been made for winding-up a company by the Court, or subject to the supervision of the Court, the Court may make such order for the inspection by the creditors and contributories of the company of its books and papers as the Court thinks just, and any books and papers in the possession of the company may be inspected by creditors or contributories in conformity with the order of the Court, but not further or otherwise.

Powers of assignee of thing in action.

204. Any person to whom any thing in action or rights of action belonging to the company is assigned, in pursuance of this Ordinance, may bring or defend any action or suit relating to such thing in action or right of action in his own name.

Admissibility to proof of debts and claims of all descriptions.

205. In the event of any company being wound up under this Ordinance, all debts payable on a contingency, and all claims against the company, present or future, certain or contingent, ascertained or sounding only in damages, shall be admissible to proof against the company, a just estimate being made, so far as may be possible, of the value of all such debts or claims as are subject to any contingency or sound only in damages, or for some other reason do not bear a certain value, provided that in winding-up any company under this Ordinance the same provisions shall prevail and be observed as the respective rights of secured and unsecured creditors, and as to the debts and liabilities provable, and as to the valuation of annuities and future

Digitized by Google

and contingent liabilities respectively and as to the ranking and payment of all debts and liabilities as may be in force for the time being under the law of insolvency, with respect to the estates of persons adjudged insolvent; and all persons who, in any such case, would be entitled to prove for and receive dividends out of the assets of any such company, may come in under the winding-up of such company and make such claim against the same as they may respectfully be entitled to.

Payment of creditors in winding up.

206. The liquidators may, with the sanction either of the Court, or of the committee of inspection where the company is being wound up by the Court or with the sanction of the Court where the company is being wound up subject to the supervision of the Court, and with the sanction of an extraordinary resolution of the company where the company is being wound up altogether voluntarily, pay any classes of creditors in full, or make such compromise or other arrangement as the liquidators may deem expedient with the creditors or persons claiming to be creditors or persons having or alleging themselves to have any claim, present or future, certain or contingent, ascertained or sounding only in damages against the company, or whereby the company may be rendered liable.

Power to make compromises, etc., with creditors, etc.

207. The liquidators may, with the sanction either of the Court, or of the committee of inspection where the company is being wound up by the Court or with the sanction of the Court where the company is being wound up subject to the supervision of the Court, and with the sanction of an extraordinary resolution of the company where the company is being wound up altogether voluntarily, compromise all calls and liabilities to calls, debts, and liabilities capable of resulting in debts, and all claims, whether present or future, certain or contingent, ascertained or sounding only in damages, subsisting or supposed to subsist between the company and any contributory or alleged contributory, or other debtor or person apprehending liability to the company, and all questions in any way relating to or affecting the assets of the company or the winding-up of the company, upon the receipt of such sums, payable at such times, and generally upon such terms as may be agreed upon, and with power for the liquidators to take any security for the discharge of such debts or labilities, and to give complete discharges in respect of all or any such calls, debts, or liablities.

Where compromise proposed court may order a meeting of creditors, &c., to decide as to such compromise.

208. Where any compromise or arrangement is proposed between a company which is being wound up by the Court or subject to the supervision of the Court or altogether voluntarily, and the creditors of such company or any class of such creditors, it shall be lawful for the Court on the application in a summary way of any creditor or of the liquidators, to order that a meeting of such creditors or class of creditors, shall be summoned in such manner as the Court may direct; and if a majority in number representing three-fourths

Digitized by Google

in value of such creditors or class of creditors, present either in person or by proxy at such meeting, shall agree to any arrangement or compromise, such arrangement or compromise shall, if sanctioned by an order of the Court, be binding on all such creditors or class of creditors, as the case may be, and also on the liquidators and contributories of the company.

Avoidance of attachment, etc., after commencement of winding up.

209. Where any company is being wound up by the Court or subject to the supervision of the Court, any attachment, sequestration, distress, or execution put into force against the estate or effects of the company after the commencement of the winding-up shall be void to all intents.

Fraudulent preference.

210.—(1.) Any such transfer, assignment, delivery of goods, payment, or other act relating to property as would, if made or done by or against any individual be deemed, in the event of his insolvency, to have been made or done by way of undue or fraudulent preference of the creditors of such persons shall, if made or done by or against any company, be deemed, in the event of such company being wound up under this Ordinance, to have been made or done by way of undue or fraudulent preference of the creditors of such company, and shall be invalid accordingly.

(2.) For the purposes of this section, the presentation of a petition for winding-up a company, shall, in the case of a company being wound up by the Court or subject to the supervision of the Court, and a resolution for winding-up the company shall in the case of a voluntary winding-up, be deemed to correspond with the act of insolvency in the case of an individual.

(3.) Any conveyance or assignment made by any company formed under this Ordinance of all its estate and effects to trustees for the benefit of all its creditors shall be void to all intents.

Power of court to assess damages against delinquent directors, officers and promoters.

211.—(1.) Where in the course of the winding-up of a company under this Ordinance it appears that any person who has taken part in the formation or promotion of the company, or any past or present director, manager, liquidator, or other officer of the company, has misapplied or retained or become liable or accountable for any moneys or property of the company, or been guilty of any misfeasance or breach of trust in relation to the company, the Court may, on the application of the Official Receiver, or of the liquidator of the company or of any creditor or contributory of the company examine into the conduct of such promoter, director, manager, liquidator, or other officer of the company, and compel him to repay any moneys or restore any property so misapplied, or retained, or for which he has become liable or accountable, together with interest after such rate as the Court thinks just, or to contribute such sums of money to the assets of the company by way of compensation in respect of such misapplication, retainer, misfeasance, or breach of trust as the Court thinks just.

Digitized by Google

(2.) The provisions of this section shall apply in the winding-up of any company under this Ordinance whether the same is being wound up by or subject to the supervision of the Court or is being wound up voluntarily, and whether the winding-up commenced before or after the passing of this Ordinance and notwithstanding that the offence is one for which the offender may be criminally responsible.

Effect of order under preceding section, No. 29 of 1900, s. 3. (1 f.)

212. An order for payment of money made by the Court under the last preceding section of this Ordinance shall be deemed to be a final judgment within the meaning of paragraph (*f*) of sub-section one of section three of the Insolvency Ordinance, 1900.

Punishment of person destroying, etc., books.

213. If any director, officer, or contributory of any company wound up under this Ordinance destroys, mutilates, alters, or falsifies, any books, papers, writings, or securities, or makes, or is privy to the making of any false or fraudulent entry in any register, book of account, or other document belonging to the company with intent to defraud or deceive any person, every person so offending shall be deemed to be guilty of a misdemeanour, and, being convicted thereof before the Supreme Court shall be liable to imprisonment, with or without hard labour, for any term not exceeding two years.

Prosecution of delinquent director, etc., in case of winding up.

214.—(1.) Where any order is made for winding-up a company by the Court or subject to the supervision of the Court, if it appears in the course of such winding-up that any past or present director, manager, officer, or member of such company has been guilty of any offence in relation to the company for which he is criminally responsible, the Court may, on the application of any person interested in such winding-up or its own motion direct the official liquidator or the liquidators (as the case may be) to institute and conduct a prosecution for such offence or proceedings for a preliminary investigation (as the case may be) and may order the costs and expenses to be paid out of the assets of the company.

(2.) Where a company is being wound up altogether voluntarily, if it appears to the liquidators conducting such winding-up that any past or present director, manager, officer, or member of such company has been guilty of any offence in relation to the company for which he is criminally responsible, it shall be lawful for the liquidators, with the previous sanction of the Court, to prosecute such offender or to institute and carry on proceedings for the preliminary investigation of the charge against such offender, and all expenses properly incurred by them in so doing shall be payable out of the assets of the company in priority to all other liabilities.

Punishment of person giving false evidence.

215. If any person, on any examination upon oath or affirmation authorize under this Ordinance or in any affidavit, deposition, or solemn affirmation in or about the winding-up of any company

Digitized by Google

under this Ordinance, or otherwise in or about any matter arising under this Ordinance, wilfully and corruptly gives false evidence, he shall, on being convicted, be liable to the penalties of wilful perjury.

Preferential payments.

216.—(1.) In a winding up there shall be paid in priority to all other debts—

(*a.*) All parochial or other local rates due from the company at the date hereinafter mentioned, and having become due and payable within twelve months next before that date, and all assessed taxes, land tax, property or other tax assessed on the company up to the first day of April next before that date, and not exceeding in the whole one year's assessment

(*b.*) All wages or salary of any clerk or servant in respect of services rendered to the company during four months before the said date, not exceeding two hundred and forty dollars; and

(*c.*) All wages of any workman or labourer not exceeding one hundred and twenty dollars, whether payable for time or for piece work in respect of services rendered to the company during two months before the said date: Provided that where any labourer in husbandry has entered into a contract for the payment of a portion of his wages in a lump sum at the end of the year of hiring, he shall have priority in respect of the whole of such sum, or a part thereof, as the Court may decide to be due under the contract, proportionate to the time of service up to the said date; and

(2.) The foregoing debts shall—

(*a.*) Rank equally among themselves and be paid in full, unless the assets are insufficient to meet them, in which case they shall abate in equal proportions; and

(*b.*) Shall so far as the assets of the company available for payment of general creditors are insufficient to meet them, have priority over the claims of holders of debentures under any floating charge created by the company, and be paid accordingly out of any property comprised in or subject to that charge.

(3.) Subject to the retention of such sums as may be necessary for the costs and expenses of the winding-up, the foregoing debts shall be discharged forthwith so far as the assets are sufficient to meet them.

(4.) In the event of a landlord or other persons distraining or having distrained on any goods or effects of the company within three months next before the date of a winding-up order, the debts to which priority is given by this section shall be a first charge on

Digitized by Google

the goods or effects so distrained on, or the proceeds of the sale thereof:

Provided that in respect of any money paid under any such charge the landlord or other person shall have the same rights of priority as the person to whom the payment is made.

(5.) The date hereinbefore in this section referred to is—

(*a.*) in the case of a company ordered to be wound up compulsory which had not previously commenced to be wound up voluntarily, the date of the winding-up order; and

(*b.*) in any other case, the date of the commencement of the winding-up.

Effect of floating charge.

217. Where a company is being wound up, a floating charge on the undertaking or property of the company created within three months of the commencement of the winding-up shall, unless it is proved that the company immediately after the creation of the charge was solvent, be invalid, except to the amount of any cash paid to the company at the time of or subsequent to the creation of, and in consideration for, the charge, together with interest on that amount at the rate of five per cent. per annum.

Information as to pending liquidations.

218.—(1.) If the winding up of a company is not concluded within one year after its commencement, the liquidator of the company shall at such intervals as may be prescribed, until the winding up is concluded send to the Registrar a statement in the prescribed form and containing the prescribed particulars with respect to the proceedings in and position of the liquidation. Any person stating himself in writing to be a creditor or contributory of the company shall be entitled, by himself or by his agent, at all reasonable times, on payment of the prescribed fee, to inspect the statement submitted in pursuance of this section and to a copy thereof or extract therefrom. But any person untruthfully so stating himself to be a creditor or contributory shall be guilty of a contempt of Court, and shall be punishable accordingly on the application of the liquidator or of the Official Receiver.

(2.) If a liquidator makes default in complying with the requirements of this section he shall be liable to a fine not exceeding two hundred and fifty dollars for each day during which the default continues.

(3.) If it appears from any such statement or otherwise that any liquidator of a company has in his hands or under his control any money representing unclaimed or undistributed assets of the company which have remained unclaimed or undistributed for six months after the date of their receipt, the liquidator shall forthwith pay the same to the Receiver General and the receipt of the Receiver General shall be an effectual discharge to such liquidator in respect of the moneys so paid.

Digitized by Google

(4.) For the purpose of ascertaining whether any money is payable to the Receiver General under this section, the court may at any time order any liquidator to submit an account verified by affidavit of all sums received and paid by him as liquidator and may direct the Accountant of Court to audit such account and may require the liquidator to attend and produce all documents or other evidence in his possession necessary for such audit and may order the liquidator to pay to the Receiver General any sum which on making such audit appears payable to him under this section.

(5.) Any liquidator who fails to comply with any such order shall be deemed guilty of contempt of court and be punishable accordingly.

(6.) Any person claiming to be entitled to any money paid to the Receiver General in pursuance of this section may apply to the Governor-in-Council for payment of the same and the Governor-in-Council may on a certificate by the liquidator that the person claiming is entitled make an order for the payment to that person of the sum due. Any person dissatisfied with the decision of the Governor-in-Council in respect of any claim made under this section may appeal to the Supreme Court.

Removal of Defunct Companies from Register.

Registrar may strike defunct company off register.

219.—(1.) Where the Registrar has reasonable cause to believe that a company is not carrying on business or in operation, he shall send to the company by post a letter inquiring whether the company is carrying on business or in operation.

(2.) If the Registrar does not within one month of sending the letter receive any answer thereto, he shall within fourteen days after the expiration of the month send to the company by post a registered letter referring to the first letter, and stating that no answer thereto has been received, and that if answer is not received to the second letter within one month from the date thereof, a notice will be published in the *Gazette* with a view to striking the name of the company off the register.

(3.) If the Registrar either receives an answer from the company to the effect that it is not carrying on business or in operation, or does not within one month after sending the second letter receive any answer, he may publish in the *Gazette*, and send to the company by post, a notice that at the expiration of three months from the date of that notice the name of the company mentioned therein will, unless cause is shown to the contrary, be struck off the register and the company will be dissolved.

(4.) If, in any case where a company is being wound up, the Registrar has reasonable cause to believe either that no liquidator is

Digitized by Google

acting, or that the affairs of the company are fully wound up, and the returns required to be made by the liquidator have not been made for a period of six consecutive months after notice by the Registrar demanding the returns has been sent by post to the company, or to the liquidator at his last known place of business, the Registrar may publish in the *Gazette* and send to the company a like notice as is provided in the last preceding sub-section.

(5.) At the expiration of the time mentioned in the notice the Registrar may, unless cause to the contrary is previously shown by the company, strike its name off the Register, and shall publish notice thereof in the *Gazette*, and on the publication in the *Gazette* of this notice the company shall be dissolved: Provided that the liability (if any) of every director, managing officer, and member of the company shall continue and may be enforced as if the company had not been dissolved.

(6.) If a company or any member or creditor thereof feels aggrieved by the company having been struck off the register, the Court on the application of the company or member or creditor may, if satisfied that the company was at the time of the striking off carrying on business or in operation, or otherwise that it is just that the company be restored to the register, order the name of the company to be restored to the register, and thereupon the company shall be deemed to have continued in existence as if its name had not been struck off; and the Court may by the order give such directions and make such provisions as seem just for placing the company and all other persons in the same position as nearly as may be as if the name of the company had not been struck off.

(7.) A letter or notice under this section may be addressed to the company at its registered office, or, if no office has been registered, to the care of some director or officer of the company, or, if there is no director or officer of the company whose name and address are known to the Registrar, may be sent to each of the persons who subscribed the memorandum, addressed to him at the address mentioned in the memorandum.

Power of Court to declare dissolution of company void.

220.—(1.) Where a company has been dissolved, the Court may at any time within two years of the date of the dissolution, on an application being made for that purpose by the liquidator of the company or by any other person who appears to the Court to be interested, make an order, upon such terms as the Court thinks fit, declaring the dissolution to have been void, and thereupon such proceedings may be taken as might have been taken if the company had not been dissolved.

(2.) It shall be the duty of the person on whose application the order was made, within seven days from the making of the order,

Digitized by Google

to file with the Registrar an office copy of the order, and if that person fails so to do he shall be liable to a fine not exceeding twenty-four dollars for every day during which the default continues.

Making of Rules.

Power to the Court, or any two Judges thereof, to make rules.

221. The Supreme Court of British Guiana or any two of the Judges thereof may, as often as circumstances require, make any general rules required under sections one hundred and thirty-nine, one hundred and forty-five and one hundred and sixty-eight and may make rules for regulating appeals from orders made by a single Judge and concerning the mode of proceeding to be had for winding-up a company in the Court and may by rules alter or cancel any fees set out in the fifth schedule hereto or may insert other fees in the said schedule, and generally may make such rules concerning all matters in which jurisdiction is by this Ordinance given to the Court as may from time to time seem necessary, but no such rules shall take effect until they have been laid before the Governor and Court of Policy and approved of and, until such rules are made and take effect, the Companies Winding-up Rules, 1905, and any other rules now in force under the Companies Ordinance, 1908, and in any matter not provided for by any rules, the general practice of the Court shall, so far as practicable and not inconsistent with this Ordinance, apply to all appeals and proceedings for winding up a company under this Ordinance.

PART V.

THE REGISTRATION OFFICE.

Constitution of Registration Office.

222. The registration of companies under this Ordinance shall be conducted as follows, that is to say,—

(1.) The Registrar of British Guiana shall, without any further or other appointment, act as and be the Registrar of Joint Stock Companies under this Ordinance for the colony;

(2.) No company shall be registered except at the Registrar's Office in Georgetown;

(3.) Every person may inspect the documents kept by the Registrar, and there shall be paid for such inspection a fee of one dollar for each inspection; and any person may require a certificate of the incorporation of any company, or a copy or extract of any other document or any part of any other document, to be certified by the Registrar, and there shall be paid for such certificate of incorporation, certified copy, or extract a fee of one dollar for the certificate of incorporation and twenty-five cents for each folio of such copy or extract; and

Digitized by Google

(4.) Whenever any act is herein directed to be done by the registrar, such act may be done by any Sworn Clerk and Notary Public or by any Assistant Sworn Clerk in his office.

PART VI.

APPLICATION OF ORDINANCE TO COMPANIES REGISTERED UNDER THE COMPANIES ORDINANCES, 1864 AND 1898.

Former Companies

223. Subject as hereinafter mentioned, this Ordinance shall apply to companies formed and registered under the Companies Ordinances, 1864 or 1898, in the same manner in the case of a limited company, as if such company had been formed and registered under this Ordinance as a company limited by shares, or guarantee (as the case may be) and in the case of a company other than a limited company as if such company had been formed and registered as an unlimited company under this Ordinance, with this qualification, that wherever reference is made expressly or impliedly to the date of registration, such date shall be deemed to refer to the date at which such companies were respectively registered under the Companies Ordinances, 1864 or 1898.

Application of Ordinance to Companies registered under the said Ordinance.

224. This Ordinance shall apply to companies registered but not formed under the Companies Ordinances, 1864 or 1898, in the same manner as it is hereinafter declared to apply to companies registered but not formed under this Ordinance, with this qualification that wherever reference is made expressly or impliedly to the date of registration such date shall be deemed to refer to the date at which such companies were respectively registered under the Companies Ordinances, 1864 or 1898.

Mode of transferring shares.

225. Any company registered under the Companies Ordinances, 1864 or 1898, may cause its shares to be transferred in manner hitherto in use or in such other manner as the company may direct.

PART VII.

COMPANIES AUTHORISED TO REGISTER, AND RE-REGISTER.

Regulations as to registration of existing companies.

226.—(1.) The following regulations shall be observed with respect to the registration of companies under this Part, that is to say,—

(*a.*) No company having the liability of its members limited by Ordinance, or by Act of Parliament, or by Letters

Digitized by Google

Patent, and not being a joint stock company as hereinafter defined, and no banking company shall register under this Ordinance in pursuance of this Part;

(*b.*) No company having the liability of its members limited by Ordinance, or by Act of Parliament, or by Letters Patent shall register under this Ordinance in pursuance of this Part as an unlimited company or as a company limited by guarantee;

(*c.*) No company that is not a joint stock company as hereinafter defined shall, in pursuance of this Part, register under this Ordinance as a company limited by shares;

(*d.*) No company shall register under this Ordinance in pursuance of this Part unless an assent to its so registering is given by a majority of such of its member as may be present, either personally or by proxy, in cases where proxies are allowed by the regulations of the company, at some general meeting summoned for the purpose;

(*e.*) Where a company not having the liability of its members limited by Ordinance, or by Act of Parliament, or by Letters Patent is about to register as a limited company, the majority required to assent as aforesaid shall consist of not less than three-fourths of the members present, either personally or by proxy, at such last-mentioned general meeting; and

(*f*) Where a company is about to register as a company limited by guarantee, the assent to its being so registered shall be accompanied by a resolution declaring that each member undertakes to contribute to the assets of the company, in the event of the same being wound up, during the time that he is a member or within one year afterwards, for payment of the debts and liabilities of the company contracted before the time at which he ceased to be a member, and of the costs, charges, and expenses of winding up the company, and for the adjustment of the rights of the contributories amongst themselves, such amount as may be required, not exceeding a specified amount.

(2.) In computing any majority under this section when a poll is demanded, regard shall be had to the number of votes to which each member is entitled according to the regulations of the company of which he is a member.

Companies capable of being registered.

227. With the above exceptions, and subject to the foregoing regulations, every company existing at the commencement of this Ordinance including any company registered under the Companies Ordinances, 1864 or 1898, consisting of seven or more members, any

Digitized by Google

company hereafter formed in pursuance of any Ordinance other than this Ordinance, or being otherwise duly constituted by law, and consisting of seven or more members, and any private company consisting of two or more members may at any time hereafter register itself under this Ordinance as an unlimited company, or a company limited by shares or a company limited by guarantee, and no such registration shall be invalid by reason that it has taken place with a view to the company being wound up.

Definition of "joint stock company."

228. For the purposes of this Part, so far as the same relates to the description of companies empowered to register as companies limited by shares, a joint stock company shall be deemed to be a company having a permanent paid-up or nominal capital of fixed amount, divided into shares, also of fixed amount, or held and transferable as stock, or divided and held partly in one way and partly in the other, and formed on the principle of having for its members the holders of shares in such capital or the holders of such stock, and no other persons, and such company, when registered with limited liability under this Ordinance, shall be deemed to be a company limited by shares.

Requirements for registration of joint-stock company.

229. Previously to the registration in pursuance of this Part of any joint stock company, there shall be delivered to the Registrar the following documents, that is to say,—

(1.) A list showing the names, addresses, and occupations of all persons who, on a day named in such list and not being more than six clear days before the day of registration, were members of such company, with the addition of the shares held by such persons respectively, distinguishing, in cases where such shares are numbered, each share by its number;

(2.) A copy of any Act of Parliament, Letters Patent, Ordinance, deed of settlement, contract of co-partnery, or other instrument constituting or regulating the company; and

(3.) If any joint stock company is intended to be registered as a limited company, the above list and copy shall be accompanied by a statement specifying the following particulars that is to say,—

(*a.*) The nominal capital of the company and the number of shares into which it is divided;

(*b.*) The number of shares taken and the amount paid on each share;

(*c.*) The name of the company, with the addition of the word "limited" as the last word thereof; and

Digitized by Google

(*d.*) With the addition, in the case of a company intended to be registered as a company limited by guarantee, of the resolution declaring the amount of the guarantee.

Requirements for registration of company not being a joint stock company.

230. Previously to this registration in pursuance of this Part of any company not being a joint stock company, there shall be delivered to the registrar a list showing the names, addresses, and occupations of the directors or other managers, if any, of the company, also a copy of any Ordinance, deed of settlement, contract of co-partnery, or other instrument constituting or regulating the company, with the addition, in the case of a company intended to be registered as a company limited by guarantee, of the resolution declaring the amount of guarantee.

Power for existing company to register amount of stock instead of shares.

231. Where a joint stock company authorised to register under this Ordinance has had the whole or any portion of its capital converted into stock, such company shall, as to the capital so converted, instead of delivering to the registrar a statement of shares, deliver to the Registrar a statement of the amount of stock belonging to the company, and the names of the persons who were holders of such stock, on some day to be named in the statement, not more than six clear days before the day of registration.

Authentication of statement of existing company.

232. The lists of members and directors and any other particulars relating to the company hereby required to be delivered to the Registrar shall be verified by an affidavit of the directors of the company delivering the same or any two of them, or of any two other principal officers of the company.

Power to the Registrar to require evidence as to nature of company.

233. The Registrar may require such evidence as he thinks necessary for the purpose of satisfying himself whether an existing company is or is not a joint stock company as hereinbefore defined.

Exemption of certain companies from payment of fees.

234. No fees shall be charged in respect of the registration in pursuance of this Part of any company in cases where such company is not registered as a limited company, or where, previously to its being registered as a limited company, the liability of the shareholders was limited by some other Ordinance.

Power to company to change name.

235. Any company authorised by this Part to register with limited liability shall, for the purpose of obtaining registration with limited liability, change its name, by adding thereto the word "limited."

Certificate of registration of existing company.

First Schedule.

236. On compliance with the requirements contained in this Part with respect to registration, and on payment of such fees, if any, as are payable under the Table marked B in the First Schedule to this Ordinance, the Registrar shall certify, under his hand, that the company so applying for registration is incorporated

Digitized by Google

as a company under this Ordinance, and, in the case of a limited company, that it is limited, and thereupon such company shall be incorporated, and shall have perpetual succession and a common seal, with power to hold lands: Provided always that where by any Ordinance incorporating a company, the term or duration of succession is limited such succession shall continue so limited, notwithstanding the company may be registered under this Ordinance.

Effect of certificate as evidence of compliance with the ordinance.

237. A certificate of incorporation given at any time to any company registered in pursuance of this Part shall be conclusive evidence that all the requirements herein contained in respect of registration under this Ordinance have been complied with, and that the company is authorised to be registered under this Ordinance as a limited or unlimited company, as the case may be, and the date of incorporation mentioned in such certificate shall be deemed to be the date at which the company is incorporated under this Ordinance

Transfer of property to company.

238. All such property, moveable, and immoveable, including all interests and rights in, to, and out of property, moveable and immoveable, and including obligations and things in action, as may belong to or be vested in the company at the date of its registration under this Ordinance, shall, on registration, pass to and vest in the company as incorporated under this Ordinance, for all the estate and interest of the company therein.

Saving of obligations incurred previously to registration

239. The registration in pursuance of this Part of any company shall not affect or prejudice the liability of such company to have enforced against it, or its right to enforce, any debt or obligation incurred, or any contract entered into, by, to, with or on behalf of such company previously to such registration.

Continuation of existing actions and suits.

240. All such actions, suits, and other legal proceedings as may, at the time of the registration of any company registered in pursuance of this Part, have been commenced by or against such company, or any member thereof, may be continued in the same manner as if such registration had not taken place: Provided, nevertheless that execution shall not issue against the effects of any individual member of such company, upon any judgment, sentence, or order obtained in any action, suit, or proceedings so commenced as aforesaid; but in the event of the property and effects of the company being insufficient to satisfy such judgment, sentence, or order, an order may be obtained for winding-up the company.

Effect of registration under Part VII.

241. When a company is registered under this Ordinance in pursuance of this Part, all provisions contained in any Act of Parliament, Letters Patent, Ordinance, deed of settlement, contract of co-partnery, or other instrument constituting or regulating the

Digitized by Google

company including in the case of a company registered as a company limited by guarantee the resolution declaring the amount of the guarantee shall be deemed to be conditions and regulations of the company, in the same manner and with the same incidents as if they were contained in a registered memorandum of association and articles of association ; and all the provisions of this Ordinance shall apply to such company and the members, contributories, and creditors thereof, in the same manner in all respects as if it had been formed under this Ordinance, subject to the provisions following, that is to say,—

First Schedule.

(1.) The Table marked A in the First Schedule to this Ordinance shall not, unless adopted by special resolution, apply to any company registered under this Ordinance in pursuance of this Part ;

(2.) The provisions of this Ordinance relating to the numbering of shares shall not apply to any joint stock company whose shares are not numbered ;

(3.) No company shall have power to alter any provision contained in any Act of Parliament, Letters Patent or Ordinance relating to the company ;

(4.) In the event of the company being wound up, every person shall be a contributory in respect of the debts and liabilities of the company contracted prior to registration, who is legally liable to pay or contribute to the payment of any debtor liable of the company contracted prior to registration, or to pay or contribute to the payment of any sum for the adjustment of the rights of the members amongst themselves in respect of any such debt or liability, or to pay or contribute to the payment of the costs, charges, and expenses of winding-up the company, so far as relates to such debts or liabilities as aforesaid ; and every such contributory shall be liable to contribute to the assets of the company, in the course of the winding-up, all sums due from him in respect of any such liability as aforesaid ; and, in the event of the death, or insolvency of any such contributory as last aforesaid or the marriage of any such contributory being a female, the provisions hereinbefore contained with respect to the heirs and executors of deceased contributories, and with respect to the assignees of insolvent contributories and to the husbands of married contributories, shall apply ; and

(5.) Nothing herein contained shall authorize any company to alter any such provisions contained in any deed of

Digitized by Google

settlement, contract of co-partnery, Letters Patent or other instrument constituting or regulating the company, as would, if such company had originally been formed under this Ordinance, have been contained in the memorandum of association, and are not authorized to be altered by this Ordinance :

Provided that nothing herein contained shall derogate from any power of altering its constitution or regulations which may be vested in any company registering under this Ordinance in pursuance of this Part thereof, by virtue of any Act of Parliament, Letters Patent, Ordinance, deed of settlement, contract of co-partnery, or other instrument constituting or regulating the company.

Power to the Court to restrain further proceedings.

242. The Court may, at any time after the presentation of a petition for winding up a company registered in pursuance of this Part, and before making an order for winding up the company, on the application by motion of any creditor of the company, restrain further proceedings in any action, suit, or legal proceeding against any contributory of the company, as well as against the company as hereinbefore provided, upon such terms as the Court thinks fit.

Order for winding-up company.

243. Where an order has been made for winding up a company registered in pursuance of this Part, in addition to the provisions hereinbefore contained, it is hereby further provided that no action, suit, or other legal proceeding shall be commenced or proceeded with against any contributory of the company in respect of any debt of the company, except with the leave of the Court, and subject to such terms as the Court may impose.

Re-registration of registered companies.

244.—(1.) Any company registered under this Ordinance or any Ordinance hereby repealed as an unlimited company may re-register hereunder as a limited company or any company so registered as a limited company may re-register hereunder.

(2.) The registration of an unlimited company as a limited company under this section shall not effect or prejudice any debts, liabilities, obligations or contracts incurred or entered into by, to, with or on behalf of such company prior to such registration and such debts, liabilities, contracts and obligations may be enforced in manner provided by the preceding sections of this Part of this Ordinance in the case of a company registering in pursuance of those sections.

(3.) On the registration in pursuance of this section of a company which has been already registered, the Registrar shall make provision for closing the former registration of the company and may dispense with the delivery to him of copies of any documents with copies of which he was furnished on the occasion of the original registration of the company, but save as aforesaid the registration of such a company shall take place in the same manner and

Digitized by Google

have the same effect as if it were the first registration of that company under this Ordinance and as if the provisions of this Ordinance under which the company was previously registered and regulated had been contained in a different Ordinance from the Ordinance under which the Company is registered as a limited Company.

(4.) A company authorised to register under this section may register thereunder and avail itself of the privileges conferred by Section fifty-nine notwithstanding any provisions contained in any Act of Parliament, Ordinance, Royal Charter, Deed of Settlement, Contract of Co-partnery, Letters Patent or other instrument constituting or regulating the company.

PART VIII.

APPLICATION OF THE ORDINANCE TO UNREGISTERED COMPANIES.

Winding-up of unregistered company.

245. Subject as hereinafter mentioned, any partnership, association, or company, except railway companies incorporated by Ordinance, consisting of more than seven members and not registered under this Ordinance, and hereinafter included under the term "unregistered company," and any private company may be wound up under this Ordinance, and all the provisions of this Ordinance with respect to winding-up shall apply to such company, with the following exceptions and additions, that is to say,—

(1.) An unregistered company shall be deemed to be registered in that county of the colony where its principal place of business is situate, or, if it has a principal place of business situate in more than one county of the colony, then in each county of the colony where it has a principal place of business; moreover, the principal place of business of an unregistered company, or (where it has a principal place of business situate in more than one county of the colony) such one of its principal places of business as is situate in that county of the colony at the Registrar's Office of which proceedings are being instituted, shall, for all the purposes of the winding-up of such company, be deemed to be the registered office of the company;

(2.) No unregistered company shall be wound up under this Ordinance voluntarily or subject to the supervision of the Court;

(3.) The circumstances under which an unregistered company may be wound up are as follows, that is to say,—

(*a*.) Whenever the company is dissolved, or has ceased to carry on business, or is carrying on business only for the purpose of winding up its affairs;

(*b*.) Whenever the company is unable to pay its debts

Digitized by Google

(*c.*) Whenever the Court is of opinion that is is just and equitable that the company should be wound up; and

(4.) An unregistered company shall, for the purpose of this Ordinance, be deemed to be unable to pay its debts,—

(*a.*) Whenever a creditor to whom the company is indebted, by assignment or otherwise, in a sum exceeding two hundred and forty dollars then due, has served on the company, by leaving the same at the principal place of business of the company, or by delivering to the secretary or some director or principal officer of the company, or by otherwise serving the same in such manner as the Court may approve or direct, a demand under his hand requiring the company to pay the sum so due, and the company has, for the space of three weeks succeeding the service of such demand, neglected to pay such sum, or to secure or compound for the same to the satisfaction of the creditor;

(*b*) Whenever any action, suit, or other proceeding has been instituted against any member of the company for any debt or demand due, or claimed to be due, from the company or from him in his character of member of the company, and notice in writing of the institution of such action, suit, or other legal proceeding having been served upon the company, by leaving the same at the principal place of business of the company, or by delivering it to the secretary, or some director, manager, or principal officer of the company, or by otherwise serving the same in such manner as the Court may approve or direct, the company has not, within ten days after service of such notice paid, secured, or compounded for such debt or demand, or procured such action, suit, or other legal proceeding, to be stayed or indemnified the defendant, to his reasonable satisfaction against such action, suit, or other legal proceeding and against all costs, damages, and expenses to be incurred by him by reason of the same;

(*c.*) Whenever execution or other process issued on a judgment, sentence, or order obtained in any Court in favour of any creditor in any proceeding instituted by such creditor against the company or any member thereof as such, or against any person authorised to be sued as nominal defendant on behalf of the company, is returned unsatisfied; and

(*d.*) Whenever it is otherwise proved, to the satisfaction of the Court, that the company is unable to pay its debts.

Contributories in event of company being wound up.

246. In the event of an unregistered company being wound up, every person shall be deemed to be a contributory who is legally liable to pay or contribute to the payment of any debt or liability of

Digitized by Google

the company, or to pay or contribute to the payment of any sum for the adjustment of the rights of the members amongst themselves, or to pay or contribute to the payment of the costs, charges, and expenses of winding-up the company, and every such contributory shall be liable to contribute to the assets of the company in the course of the winding-up all sums due from him in respect of any such liability as aforesaid; but, in the event of the death, or insolvancy of any contributory, or the marriage of any female contributory, the provisions hereinbefore contained with respect to the heirs, executors and legatees of a deceased contributory, and to the assignees of an insolvent contributory, and to the husband of a married contributory, shall apply.

Power to the Court to restrain further proceedings.

247. The Court may, at any time after the presentation of a petition for winding-up an unregistered company and before making an order for winding up the company, on the application of any creditor of the company, restrain further proceedings in any action, suit, or other proceeding against any contributory of the company, or against the company, as hereinbefore provided, upon such terms as the Court thinks fit.

Effect of order for winding-up company.

248. Where an order has been made for winding-up an unregistered company, in addition to the provisions hereinbefore contained in the case of companies formed under this Ordinance, it is hereby further provided that no suit, action, or other legal proceeding shall be commenced or proceeded with against any contributory of the company in respect of any debt of the company, except with the leave of the Court and subject to such terms as the Court may impose.

Provision in case of unregistered company.

249. If any unregistered company has no power to sue and be sued in a common name, and if for any reason it appears expedient, the Court may, by the order made for winding-up such company or by any subsequent order, direct that all such property, moveable and immoveable, including all interests, claims, and rights into and out of property, moveable and immoveable, and including things in action, as may belong to or be vested in the company, or to or in any person or persons on trust for or on behalf of the company, or any part of such property, is to vest in the liquidator or liquidators by his or their official name or names, and thereupon the same or such part thereof as may be specified in the order shall vest accordingly, and the liquidator or liquidators may, in his or their official name or names, or in such name or names and after giving such indemnity as the Court directs, bring or defend any actions, suits, or other legal proceedings relating to any property vested in him or them, or any actions, suits, or other legal proceedings necessary to be brought or defended for the purpose of effectually winding-up the company and recovering the property thereof

Digitized by Google

Provisions of Part VII cumulative.

250. The provisions made by this part with respect to unregistered companies shall be deemed to be made in addition to, and not in restriction of, any provisions hereinbefore contained with respect to winding up companies by the Court; and the Court or liquidator or liquidators may, in addition to anything contained in this Part, exercise any powers or do any act in the case of unregistered companies which might be exercised or done by it or him or them in winding-up companies formed under this Ordinance; but an unregistered company shall not, except in the event of its being wound up, be deemed to be a company under this Ordinance, and then only to the extent provided by this Part.

PART IX.

COMPANIES ESTABLISHED OUTSIDE THE COLONY.

Requirements as to companies established outside the colony.

251.—(1.) Every company incorporated outside the colony which establishes a place of business within the colony shall within one month from the establishment of the place of business file with the Registrar—

(*a.*) a certified copy of the charter, statutes, or memorandum and articles of the company, or other instrument constituting or defining the constitution of the company, and, if the instrument is not written in the English language, a certified translation thereof;

(*b.*) a list of the directors of the company;

(*c.*) the names and addresses of some one or more persons resident in the colony authorised to accept on behalf of the company service of process and any notices required to be served on the company;

and, in the event of any alteration being made in any such instrument or in the directors or in the names or addresses of any such persons as aforesaid, the company shall within the prescribed time file with the Registrar a notice of the alteration.

(2.) Any process or notice required to be served on the company shall be sufficiently served if addressed to any person whose name has been so filed as aforesaid and left at or sent by post to the address which has been so filed.

(3.) Every company other than a private company to which this section applies shall in every year file with the Registrar such a statement in the form of a balance sheet as would, if it were a company formed and registered under this Ordinance and having a share capital, be required under this Ordinance to be included in the annual summary.

(4.) Every company to which this section applies, and which uses the word "Limited" as part of its name, shall—

(*a.*) in every prospectus inviting subscriptions for its shares or debentures in the colony state the country in which the company is incorporated; and

Digitized by Google

(*b*.) conspicuously exhibit on every place where it carries on business in the colony the name of the company and the country in which the company is incorporated ; and

(*c*.) have the name of the company and of the country in which the company is incorporated mentioned in legible characters in all bill-heads and letter paper, and in all notices, advertisements, and other official publications of the company.

(5.) If any company to which this section applies fails to comply with any of the requirements of this section the company, and every officer or agent of the company, shall be liable to a fine not exceeding two hundred and forty dollars, or in the case of a continuing offence, twenty-four dollars for every day during which the default continues.

(6.) For the purposes of this section—

The expression " certified " means certified in the prescribed manner to be a true copy or a correct translation ;

The expression " place of business " includes a share transfer or share registration office ;

The expression " director " includes any person occupying the position of director, by whatever name called ; and

The expression " prospectus " means any prospectus, notice, circular, advertisement, or other invitation, offering to the public for subscription or purchase any shares or debentures of the company.

(7.) There shall be paid to the Registrar for registering any document required by this section to be filed with him a fee of ten dollars or such other fee as may be prescribed from time to time by the Governor-in-Council.

Power of companies incorparated in British possessions to hold lands.

252. A company incorporated in a British possession which has filed with the Registrar the documents and particulars specified in paragraphs (*a*), (*b*), and (*c*) of sub-section (1) of the last foregoing section shall have the same power to hold lands in the colony as if it were a company incorporated under this Ordinance.

PART X.

Penalties.

Penalty for false statement.

253. If any person in any return, report, certificate, balance sheet, or other document, required by or for the purposes of any of the provisions of this Ordinance specified in the Fourth Schedule hereto, wilfully makes a statement false in any material particular, knowing it to be false, he shall be guilty of a misdemeanour, and shall be liable on conviction on indictment to imprisonment for a term not exceeding two years, with or without hard labour, and on summary conviction to imprisonment for a term not exceeding

Digitized by Google

four months, with or without hard labour, and in either case to a fine in lieu of or in addition to such imprisonment as aforesaid :

Provided that the fine imposed on summary conviction shall not exceed five hundred dollars.

Penalty for improper use of word "limited."

254. If any person or persons trade or carry on business under any name or title of which "Limited" is the last word, that person or those persons shall, unless duly incorporated with limited liability, be liable to a fine not exceeding twenty-four dollars for every day upon which that name or title has been used.

Interpretation, &c.

Interpretation.

255. In this Ordinance, unless the context otherwise requires, the following expressions have the meanings hereby assigned to them (that is to say) :—

"Existing company" means a company formed and registered under the Companies Ordinance, 1864 or 1898, or under any other Ordinance ;

"Company" means a company formed and registered under this Ordinance or an existing company ;

"Memorandum" means the memorandum of association of a company, as originally framed or as altered in pursuance of the provisions of this Ordinance ;

"Document" includes summons, notice, order, and other legal process, and registers ;

"Share" means share in the share capital of the company, and includes stock except where a distinction between stock and shares is expressed or implied ;

"Debenture" includes debenture stock ;

"Books and papers" and "books or papers" include accounts, deeds, writings, and documents ;

"The Registrar of Companies," or, "the Registrar," means the Registrar of joint stock companies ;

"The Court means the Supreme Court of British Guiana and includes any Judge thereof sitting apart in any proceedings which may under this Ordinance or any Rules of Court be taken or heard before a single Judge ;

"The Gazette" means the *Official Gazette* ;

"General rules" means general rules made under this Ordinance and includes forms ;

"Prescribed" means, as respects the provisions of this Ordinance relating to the winding-up of companies, prescribed by general rules, and as respects the other provisions of this Ordinance, prescribed by the Governor-in-Council ;

Digitized by Google

"Director" includes any person occupying the position of director by whatever name called;

"Prospectus" means any prospectus, notice, circular, advertisement, or other invitation, offering to the public for subscription or purchase any shares or debentures of a company;

"Colony" means the Colony of British Guiana.

"County" means a county of the Colony of British Guiana.

PART XI.

REPEAL AND SPECIAL PROVISIONS.

Repeal. No. 14 of 1891, s. 28.

256. The Companies Ordinance, 1898, is hereby repealed: Provided always (that in addition to the savings and limitations annexed to the repeal of an Ordinance by the Interpretation Ordinance, 1891) this repeal shall not affect the incorporation of any company registered under the Ordinance hereby repealed.

Saving of existing proceedings for winding-up.

257. Where previously to the commencement of this Ordinance an order has been made for winding-up a company under the Ordinance hereby repealed, or a resolution has been passed for winding-up a company voluntarily, the winding-up of such company shall be continued under this Ordinance subject to any express provisions of such Ordinance which are not enacted herein and for the purposes of such winding-up such repealed Ordinance shall be deemed to remain in full force

Saving of conveyances, deeds, &c.

258. Where previously to the commencement of this Ordinance any conveyance, mortgage or other deed or instrument in writing has been made in pursuance of the Ordinance hereby repealed, such deed or instrument shall be of the same force as if this Ordinance had not passed, and for the purposes of such deed or instrument such repealed Ordinance shall be deemed to remain in full force.

Substitution of provisions of this Ordinance for provisions of repeal Ordinance.

259. Where any enactment repealed by this Ordinance is mentioned or referred to in any document, that document shall be read as if the corresponding provision (if any) of this Ordinance were therein mentioned or referred to and substituted for the repealed enactment.

General power as to fees and forms.

260. Subject to Section two hundred and twenty-one hereof the Governor-in-Council may from time to time direct what fees shall be paid and what form shall be used in any matter prescribed to be done under this Ordinance, and may increase or reduce the amount of such fees or may cancel such fees and may cancel or alter any such forms.

Commencement of Ordinance.

261. This Ordinance shall come into operation on the first day of January, 1914.

Digitized by Google

SCHEDULES

FIRST SHCEDULE.

Sections 11, 12, 66, 116, 242.

TABLE A.

REGULATIONS FOR MANAGEMENT OF A COMPANY LIMITED BY SHARES.

Preliminary.

1. In these regulations, unless the context otherwise requires, expressions defined in the Companies (Consolidation) Ordinance, 1913, or any statutory modification thereof in force at the date at which these regulations become binding on the company, shall have the meanings so defined ; and words importing the singular shall include the plural, and *vice versa*, and words importing the masculine gender shall include females, and words importing persons shall include bodies corporate.

Business.

2. The director shall have regard to the restrictions on the commencement of business imposed by section eighty-six of the Companies (Consolidation) Ordinance, 1913, if, and so far as, those restrictions are binding upon the company.

Shares.

3. Subject to the provisions, if any, in that behalf of the memorandum of association of the company, and without prejudice to any special rights previously conferred on the holders of existing shares in the company, any share in the company may be issued with such preferred, deferred, or other special rights, or such restrictions, whether in regard to dividend, voting, return of share capital, or otherwise, as the company may from time to time by special resolution determine.

4. If at any time the share capital is divided into different classes of shares, the rights attached to any class (unless otherwise provided by the terms of issue of the shares of that class) may be varied with the consent in writing of the holders of three-fourths of the issued shares of that class, or with the sanction of an extraordinary resolution passed at a separate general meeting of the holders of the shares of the class. To every such separate general meeting the provisions of these regulations relating to general meetings shall *mutatis mutandis* apply, but so that the necessary quorum shall be two persons at least holding or representing by proxy one-third of the issued shares of the class.

5. No share shall be offered to the public for subscription except upon the terms that the amount payable on application shall be at least five per cent. of the nominal amount of the share ; and the directors shall, as regards any allotment of shares, duly comply with such of the provisions of sections eighty-four to eighty-seven (both inclusive) of the Companies (Consolidation) Ordinance, as may be applicable thereto.

6. Every person whose name is entered as a member in the register of members shall, without payment, be entitled to a certificate under the common seal of the company specifying the share or shares held by him and the amount paid up thereon, provided that in respect of a share or shares held jointly by several persons the company shall not be bound to issue more than one certificate, and delivery of a certificate for a share to one of several joint holders shall be sufficient delivery to all.

7. If a share certificate is defaced, lost, or destroyed, it may be renewed on payment of such fee, if any, not exceeding twenty-four cents, and on such terms, if any, as to evidence and indemnity as the directors think fit.

8. No part of the funds of the company shall be employed in the purchase of, or in loans upon the security of, the company's shares.

Digitized by Google

Lien.

9. The company shall have a lien on every share (not being a fully-paid share) for all moneys (whether presently payable or not) called or payable at a fixed time in respect of that share, and the company shall also have a lien on all shares (other than fully-paid shares) standing registered in the name of a single person, for all moneys presently payable by him or his estate to the company; but the directors may at any time declare any share to be wholly or in part exempt from the provisons of this clause. The company's lien, if any, on a share shall extend to all dividends payable thereon.

10. The company may sell, in such manner as the directors think fit, any shares on which the company has a lien, but no sale shall be made unless some sum in respect of which the lien exists, is presently payable, nor until the expiration of fourteen days after a notice in writing, stating and demanding payment of such part of the amount in respect of which the lien exists as is presently payable, has been given to the registered holder for the time being of the share, or the person entitled by reason of his death or bankruptcy to the share.

11. The proceeds of the sale shall be applied in payment of such part of the amount in respect of which the lien exists as is presently payable, and the residue shall (subject to a like lien for sums not presently payable as existed upon the shares prior to the sale) be paid to the person entitled to the shares at the date of the sale. The purchaser shall be registered as the holder of the shares, and he shall not be bound to see to the application of the purchase money, nor shall his title to the shares be affected by any irregularity or invalidity in the proceedings in reference to the sale.

Calls on Shares.

12. The directors may from time to time make calls upon the members in respect of any moneys unpaid on their shares, provided that no call shall exceed one-fourth of the nominal amount of the share, or be payable at less than one month from the last call; and each member shall (subject to receiving at least fourteen days' notice specifying the time or times of payment) pay to the company at the time or times so specified the amount called on his shares.

13. The joint holders of a share shall be jointly and severally liable to pay all calls in respect thereof.

14. If a sum called in respect of a share is not paid before or on the day appointed for payment thereof, the person from whom the sum is due shall pay interest upon the sum at the rate of five per cent. per annum from the day appointed for the payment thereof to the time of the actual payment, but the directors shall be at liberty to waive payment of that interest wholly or in part.

15. The provisions of these regulations as to payment of interest shall apply in the case of non-payment of any sum which, by the terms of issue of a share, becomes payable at a fixed time, whether on account of the amount of the share, or by way of premium, as if the same had become payable by virtue of a call duly made and notified.

16. The directors may make arrangements on the issue of shares for a difference between the holders in the amount of calls to be paid and in the times of payment.

17. The directors may, if they think fit, receive from any member willing to advance the same all or any part of the moneys uncalled and unpaid upon any shares held by him; and upon all or any of the moneys so advanced may (until the same would, but for such advance, become presently payable) pay interest at such rate (not exceeding, without the sanction of the company in general meeting, six per cent.) as may be agreed upon between the member paying the sum in advance and the directors.

Transfer and Transmission of Shares.

18. The instrument of transfer of any share in the company shall be executed both by the transferor and transferee, and the transferor shall be deemed to remain a holder of the share until the name of the transferee is entered in the register of members in respect thereof.

19. Shares in the company shall be tranferred in the following form, or in any usual or common form which the directors shall approve:

Digitized by Google

I, A.B. of in consideration of the sum of $ paid to me by C.D. of (hereinafter called "the said transferee") do hereby transfer to the said transferee the share [*or* shares] numbered in the undertaking called the Company Limited, to hold unto the said transferee, his executors, administrators, and assigns, subject to the several conditions on which I held the same at the time of the execution thereof: And I the said transferee, do hereby agree to take the said share [*or* shares] subject to the conditions aforesaid. As witness our hands the day of

Witness to the signatures of, &c.

20. The directors may decline to register any transfer of shares, not being fully-paid shares, to a person of whom they do not approve, and may also decline to register any transfer of shares on which the company has a lien. The directors may also suspend the registration of transfers during the fourteen days immediately preceding the ordinary general meeting in each year. The directors may decline to recognise any instrument of transfers unless—

(*a*) a fee not exceeding sixty cents is paid to the company in respect thereof, and

(*b*) the instrument of transfer is accompanied by the certificate of the shares to which it relates, and such other evidence as the directors may reasonably require to show the right of the transferor to make the transfer.

21. The executors or administrators of a deceased sole holder of a share shall be the only persons recognised by the company as having any title to the share. In the case of a share registered in the names of two or more holders, the survivors or survivor, or the executors or administrators of the deceased survivor, shall be the only persons recognised by the company as having any title to the share.

22. Any person becoming entitled to a share in consequence of the death or bankruptcy of a member shall, upon such evidence being produced as may from time to time be required by the directors, have the right, either to be registered as a member in respect of the share or, instead of being registered himself, to make such transfer of the share as the deceased or bankrupt person could have made; but the directors shall, in either case, have the same right to decline or suspend registration as they would have had in the case of a transfer of the share by the deceased or bankrupt person before the death or bankruptcy.

23. A person becoming entitled to a share by reason of the death or bankruptcy of the holder shall be entitled to the same dividends and other advantages to which he would be entitled if he were the registered holder of the share, except that he shall not, before being registered as a member in respect of the share, be entitled in respect of it to exercise any right conferred by membership in relation to meetings of the company.

Forfeiture of Shares.

24. If a member fails to pay any call or instalment of a call on the day appointed for payment thereof, the directors may, at any time thereafter during such time as any part of such call or instalment remains unpaid, serve a notice on him requiring payment of so much of the call or instalment as is unpaid, together with any interest which may have accrued.

25. The notice shall name a further day (not earlier than the expiration of fourteen days from the date of the notice) on or before which the payment required by the notice is to be made, and shall state that, in the event of non-payment at or before the time appointed the shares in respect of which the call was made will be liable to be forfeited.

26. If the requirements of any such notice as aforesaid are not complied with, any share in respect of which the notice has been given may at any time thereafter, before the payment required by the notice has been made, be forfeited by a resolution of the directors to that effect.

27. A forfeited share may be sold or otherwise disposed of on such terms and in such manner as the directors think fit, and at any time before a sale or disposition the forfeiture may be cancelled on such terms as the directors think fit.

Digitized by Google

28. A person whose shares have been forfeited shall cease to be a member in respect of the forfeited shares, but shall, notwithstanding, remain liable to pay to the company all moneys which, at the date of forfeiture, were presently payable by him to the company in respect of the shares, but his liability shall cease if and when the company receive payment in full of the nominal amount of the shares.

29. A statutory declaration in writing that the declarant is a director of the company, and that a share in the company has been duly forfeited on a date stated in the declaration, shall be conclusive evidence of the fact therein stated as against all persons claiming to be entitled to the share, and that declaration, and the receipt of the company for the consideration, if any, given for the share on the sale or disposition thereof shall constitute a good title to the share, and the person to whom the share is sold or disposed of shall be registered as the holder of the share and shall not be bound to see to the application of the purchase money, if any, nor shall his title to the share be affected by any irregularity or invalidity in the proceedings in reference to the forfeiture, sale or disposal of the share.

30. The provisions of these regulations as to forfeiture shall apply in the case of non-payment of any sum which, by the terms of issue of a share becomes payable at a fixed time, whether on account of the amount of the share, or by way of premium, as if the same had been payable by virtue of a call duly made and notified.

Conversion of Shares into Stock.

31. The directors may, with the sanction of the company previously given in general meeting, convert any paid-up shares into stock, and may with the like sanction reconvert any stock into paid-up shares of any denomination.

32. The holders of stock may transfer the same, or any part thereof, in the same manner, and subject to the same regulations, as, and subject to which, the shares from which the stock arose might previously to conversion have been transferred, or as near thereto as circumstances admit; but the directors may from time to time fix the minimum amount of stock transferable, and restrict or forbid the transfer of fractions of that minimum, but the minimum shall not exceed the nominal amount of the shares from which the stock arose.

33. The holders of stock shall, according to the amount of the stock held by them, have the same rights, privileges, and advantages as regards dividends, voting at meetings of the company, and other matters as if they held the shares from which the stock arose, but no such privilege or advantage (except participation in the dividends and profits of the company) shall be conferred by any such aliquot part of stock as would not, if existing in shares, have conferred that privilege or advantage.

34. Such of the Regulations of the company (other than those relating to share warrants) as are applicable to paid-up shares shall apply to stock, and the word "share" and "shareholder" therein shall include "stock" and "stock-holder."

Share Warrants.

35. The company may issue share warrants, and accordingly the directors may in their discretion, with respect to any share which is fully paid up, on application in writing signed by the person registered as holder of the share, and authenticated by such evidence, if any, as the directors may from time to time require as to the identity of the person signing the request, and on receiving the certificate, if any, of the share, and the amount of the stamp duty on the warrant and such fee as the directors may from time to time require, issue under the company's seal a warrant, duly stamped, stating that the bearer of the warrant is entitled to the shares therein specified, and may provide by coupons, or otherwise for the payment of dividends, or other moneys, on the shares included in the warrant.

36. A share warrant shall entitle the bearer to the shares included in it, and the shares shall be transferred by the delivery of the share warrant, and the provisions of the regulations of the company with respect to transfer and transmission of shares shall not apply thereto.

37. The bearer of a share warrant shall, on surrender of the warrant to the company for cancellation, and on payment of such sum as the directors may from time to time prescribe, be entitled to have his name entered as a member in the register of members in respect of the share included in the warrant

Digitized by Google

38. The bearer of a share warrant may at any time deposit the warrant at the office of the company, and so long as the warrant remains so deposited the depositor shall have the same right of signing a requisition for calling a meeting of the company, and of attending and voting and exercising the other privileges of a member at any meeting held after the expiration of two clear days from the time of deposit, as if his name were inserted in the register of members as the holder of the shares included in the deposited warrant. Not more than one person shall be recognised as depositor of the share warrant. The company shall, on two days' written notice, return the deposited share warrant to the depositor.

39. Subject as herein otherwise expressly provided no person shall, as bearer of a share warrant, sign a requisition for calling a meeting of the company, or attend, or vote, or exercise any other privilege of a member at a meeting of the company, or be entitled to receive any notices from the company; but the bearer of a share warrant shall be entitled in all other respects to the same privileges and advantages as if he were named in the register of members as the holder of the shares included in the warrant, and he shall be a member of the company.

40. The directors may from time to time make rules as to the terms on which (if they shall think fit) a new share warrant or coupon may be issued by way of renewal in case of defacement, loss, or destruction.

Alteration of Capital.

41. The directors may, with the sanction of an extraordinary resolution of the company, increase the share capital by such sum, to be divided into shares of such amount, as the resolution shall prescribe.

42. Subject to any direction to the contrary that may be given by the resolution sanctioning the increase of share capital, all new shares shall before issue, be offered to such persons as at the date of the offer are entitled to receive notices from the company of general meetings in proportion, as nearly as the circumstances admit, to the amount of the existing shares to which they are entitled. The offer shall be made by notice specifying the number of shares offered, and limiting a time within which the offer, if not accepted, will be deemed to be declined, and, after the expiration of that time, or on the receipt of an intimation from the person to whom the offer is made that he declines to accept the shares offered, the directors may dispose of the same in such manner as they think most beneficial to the company. The directors may likewise so dispose of any new shares which (by reason of the ratio which the new shares bear to shares held by persons entitled to an offer of new shares) cannot, in the opinion of the directors, be conveniently offered under this article.

43. The new shares shall be subject to the same provisions with reference to the payment of calls, lien, transfer, transmission, forfeiture, and otherwise as the shares in the original share capital.

44. The company may, by special resolution—

(*a.*) Consolidate and divide its share capital into shares of larger amount than its existing shares:

(*b.*) By sub-division of its existing shares, or any of them, divide the whole or any part, of its share capital into shares of smaller amount than is fixed by the memorandum of association, subject, nevertheless, to the provisions of paragraph (*d*) of sub-section (1) of section forty-one of the Companies (Consolidation) Ordinance, 1913:

(*c.*) Cancel any shares which, at the date of the passing of the resolution, have not been taken or agreed to be taken by any person:

(*d.*) Reduce its share capital in any manner and with, and subject to, any incident authorised, and consent required, by law.

General Meetings.

45. The statutory general meeting of the company shall be held within the period required by section sixty-four of the Companies (Consolidation) Ordinance, 1913.

46. A general meeting shall be held once in every year at such time (not being more than fifteen months after the holding of the last preceding general meeting) and place as may be prescribed by the company in general meeting, or, in default, at such time in the month following that in which the anniversary of the company's

Digitized by Google

incorporation occurs, and at such place, as the directors shall appoint. In default of a general meeting being so held, a general meeting shall be held in the month next following, and may be convened by any two members in the same manner as nearly as possible as that in which meetings are to be convened by the directors.

47. The above-mentioned general meetings shall be called ordinary meetings; all other general meetings shall be called extraordinary.

48. The directors may, whenever they think fit, convene an extraordinary general meeting, and extraordinary general meetings shall also be convened on such requisition, or, in default, may be convened by such requisitionists as provided by section sixty-five of the Companies (Consolidation) Ordinance, 1913. If at any time there are not within the colony sufficient directors capable of acting to form a quorum, any director or any two members of the company may convene an extraordinary general meeting in the same manner as nearly as possible as that in which meetings may be convened by the directors.

Proceedings at General Meetings.

49. Seven days' notice at the least (exclusive of the day on which the notice is served or deemed to be served, but inclusive of the day for which notice is given) specifying the place, the day, and the hour of meeting and, in case of special business, the general nature of that business shall be given in manner hereinafter mentioned, or in such other manner, if any, as may be prescribed by the company in general meeting, to such persons as are, under the regulations of the company, entitled to receive such notices from the company; but the non-receipt of the notice by any member shall not invalidate the proceedings at any general meeting.

50. All business shall be deemed special that is transacted at an extraordinary meeting, and all that is transacted at an ordinary meeting, with the exception of sanctioning a dividend, the consideration of the accounts, balance-sheets, and the ordinary report of the directors and auditors, the election of directors and other officers in the place of those retiring by rotation, and fixing the remuneration of the auditors.

51. No business shall be transacted at any general meeting unless a quorum of members is present at the time when the meeting proceeds to business; save as herein otherwise provided, three members personally present shall be a quorum.

52. If within half an hour from the time appointed for the meeting a quorum is not present, the meeting, if convened upon the requisition of members, shall be dissolved; in any other case it shall stand adjourned to the same day in the next week, at the same time and place, and, if at the adjourned meeting a quorum is not present within half an hour from the time appointed for the meeting the members present shall be a quorum.

53. The chairman, if any, of the board of directors shall preside as chairman at every general meeting of the company.

54. If there is no such chairman, or if at any meeting he is not present within fifteen minutes after the time appointed for holding the meeting or is unwilling to act as chairman, the members present shall choose some one of their number to be chairman.

55. The chairman may, with the consent of any meeting at which a quorum is present (and shall if so directed by the meeting), adjourn the meeting from time to time and from place to place, but no business shall be transacted at any adjourned meeting other than the business left unfinished at the meeting from which the adjournment took place. When a meeting is adjourned for ten days or more, notice of the adjourned meeting shall be given as in the case of an original meeting. Save as aforesaid it shall not be necessary to give any notice of an adjournment or of the business to be transacted at an adjourned meeting.

56. At any general meeting a resolution put to the vote of the meeting shall be decided on a show of hands, unless a poll is (before or on the declaration of the result of the show of hands) demanded by at least three members, and unless a poll is so demanded, a declaration by the chairman that a resolution has, on a show of hands, been carried, or carried unanimously, or by a particular majority, or lost, and an entry to that effect in the book of the proceedings of the company, shall be conclusive evidence of the fact, without proof of the number or proportion of the votes recorded in favour of, or against, that resolution.

Digitized by Google

57. If a poll is duly demanded it shall be taken in such manner as the chairman directs, and the result of the poll shall be deemed to be the resolution of the meeting at which the poll was demanded.

58. In the case of an equality of votes, whether on show of hands or on a poll, the chairman at the meeting at which the show of hands takes place or at which the poll is demanded, shall be entitled to a second or casting vote.

59. A poll demanded on the election of a chairman, or on the question of adjournment, shall be taken forthwith. A poll demanded on any other question shall be taken at such time as the chairman of the meeting directs.

Votes of Members.

60. On a show of hands every member present in person shall have one vote. On a poll every member shall have one vote for each share of which he is the holder.

61. In the case of joint holders the vote of the senior who tenders a vote, whether in person or by proxy, shall be accepted to the conclusion of the votes of the other joint holders; and for this purpose seniority shall be determined by the order in which the names stand in the register of members.

62. A member of unsound mind, or in respect of whom an order has been made by any court having jurisdiction in lunacy, may vote, whether on a show of hands or on a poll, by his committee, curator bonis, or other person in the nature of a committee or curator bonis appointed by that court and any such committee, curator bonis, or other person may on a poll, vote by proxy.

63. No member shall be entitled to vote at any general meeting unless all calls or other sums presently payable by him in respect of shares in the company have been paid.

64. On a poll votes may be given either personally or by proxy.

65. The instrument appointing a proxy shall be in writing under the hand of the appointer or of his attorney duly authorised in writing, or, if the appointer is a corporation, either under the common seal, or under the hand of an officer or attorney so authorised. No person shall act as a proxy unless either he is entitled on his own behalf to be present and vote at the meeting at which he acts as proxy, or he has been appointed to act at that meeting as proxy for a corporation.

66. The instrument appointing a proxy and the power of attorney or other authority, if any, under which it is signed or a notarially certified copy of that power or authority shall be deposited at the registered office of the company not less than forty-eight hours before the time for holding the meeting at which the person named in the instrument proposes to vote, and in default the instrument of proxy shall not be treated as valid.

67. An instrument appointing a proxy may be in the following form, or in any other form which the directors shall approve:—

Company, Limited.

"I of in the county of being a member of the Company, Limited, hereby appoint of as my proxy to vote for me and on my behalf at the [ordinary *or* extraordinary, *as the case may be*] general meeting of the company to be held on the day of and at any adjournment thereof."

Signed this day of

Directors.

68. The number of the directors and the names of the first directors shall be determined in writing by a majority of the subscribers of the memorandum of association.

69. The remuneration of the directors shall from time to time be determined by the company in general meeting.

70. The qualification of a director shall be the holding of at least one share in the company, and it shall be his duty to comply with the provisions of section seventy-two of the Companies (Consolidation) Ordinance, 1913.

Digitized by Google

Powers and Duties of Directors.

71. The business of the company shall be managed by the directors, who may pay all expenses incurred in getting up and registering the company, and may exercise all such powers of the company as are not, by the Companies (Consolidation) Ordinance, 1913, or any statutory modification thereof for the time being in force, or by these articles, required to be exercised by the company in general meeting, subject nevertheless to any regulation of these articles, to the provisions of the said Ordinance, and to such regulations, being not inconsistent with the aforesaid regulations or provisions, as may be prescribed by the company in general meeting; but no regulation made by the company in general meeting shall invalidate any prior act of the directors which would have been valid if that regulation had not been made.

72. The directors may from time to time appoint one or more of their body to the office of managing director or manager for such term, and at such remuneration (whether by way of salary, or commission, or participation in profits, or partly in one way and partly in another) as they may think fit, and a director so appointed shall not, while holding that office, be subject to retirement by rotation, or taken into account in determining the rotation of retirement of directors; but his appointment shall be subject to determination *ipso facto* if he ceases from any cause to be a director, or if the company in general meeting resolve that his tenure of the office of managing director or manager be determined.

73. The amount for the time being remaining undischarged of moneys borrowed or raised by the directors for the purposes of the company (otherwise than by the issue of share capital) shall not at any time exceed the issued share capital of the company without the sanction of the company in general meeting.

74. The directors shall duly comply with the provisions of the Companies (Consolidation) Ordinanace, 1913, or any statutory modification thereof for the time being in force, and in particular with the provisions in regard to the registration of the particulars of mortgages and charges affecting the property of the company, or created by it, and to keeping a register of the directors, and to sending to the Registrar an annual list of members, and a summary of particulars relating thereto, and notice of any consolidation or increase of share capital, or conversion of shares into stock, and copies of special resolutions, and a copy of the register of directors and notifications of any changes therein.

75. The directors shall cause minutes to be made in books provided for the purpose—

(*a*) of all appointments of officers made by directors;

(*b*) of the names of the directors present at each meeting of the directors and of any committee of the directors;

(*c*) of all resolutions and proceedings at all meetings of the company, and of the directors, and of committees of directors,

and every director present at any meeting of directors or committee of directors shall sign his name in a book to be kept for that purpose.

The Seal.

76. The seal of the company shall not be affixed to any instrument except by the authority of a resolution of the board of directors, and in the presence of at least two directors and of the secretary or such other person as the directors may appoint for the purpose; and those two directors and secretary or other person as aforesaid shall sign every instrument to which the seal of the company is so affixed in their presence.

Disqualifications of Directors.

77. The office of director shall be vacated, if the director—

(*a*) ceases to be a director by virtue of section seventy-two of the Companies (Consolidation) Ordinance, 1913; or

(*b*) holds any other office of profit under the company except that of managing director or manager; or

(*c*) becomes bankrupt; or

Digitized by Google

(*d*) is found lunatic or becomes of unsound mind ; or

(*e*) is concerned or participates in the profits of any contract with the company :

Provided, however, that no director shall vacate his office by reason of his being a member of any company which has entered into contracts with or done any work for the company of which he is director ; but a director shall not vote in respect of any such contract or work, and if he does so vote his vote shall not be counted.

Rotation of Directors.

78. At the first ordinary meeting of the company the whole of the directors shall retire from office, and at the ordinary meeting in every subsequent year one-third of the directors for the time being, or, if their number is not three or a multiple of three, then the number nearest to one-third, shall retire from office.

79. The directors to retire in every year shall be those who have been longest in office since their last election, but as between persons who became directors on the same day those to retire shall (unless they otherwise agree among themselves) be determined by lot.

80. A retiring director shall be eligible for re-election.

81. The company at the general meeting at which a director retires in manner aforesaid may fill up the vacated office by electing a person thereto.

82. If at any meeting at which an election of directors ought to take place the places of the vacating directors are not filled up, the meeting shall stand adjourned till the same day in the next week at the same time and place, and, if at the adjourned meeting the places of the vacating directors are not filled up, the vacating directors, or such of them as have not had their places filled up, shall be deemed to have been re-elected at the adjourned meeting.

83. The company may from time to time in general meeting increase or reduce the number of directors, and may also determine in what rotation the increased or reduced number is to go out of office.

84. Any casual vacancy occurring in the board of directors may be filled up by the directors, but the person so chosen shall be subject to retirement at the same time as if he had become a director on the day on which the director in whose place he is appointed was last elected a director.

85. The directors shall have power at any time, and from time to time, to appoint a person as an additional director who shall retire from office at the next following ordinary general meeting, but shall be eligible for election by the company at that meeting as an additional director.

86. The company may by extraordinrry resolution remove any director before the expiration of his period of office, and may by an ordinary resolution appoint another person in his stead ; the person so appointed shall be subject to retirement at the same time as if he had become a director on the day on which the director in whose place he is appointed was last elected a director.

Proceedings of Directors.

87. The directors may meet together for the despatch of business, adjourn, and otherwise regulate their meetings, as they think fit. Questions arising at any meeting shall be decided by a majority of votes. In the case of an equality of votes the chairman shall have a second or casting vote. A director may, and the secretary on the requisition of a director shall, at any time summon a meeting of the directors.

88. The quorum necessary for the transaction of the business of the directors may be fixed by the directors, and unless so fixed shall (when the number of directors exceeds three) be three.

89. The continuing directors may act notwithstanding any vacancy in their body, but, if and so long as their number is reduced below the number fixed by or pursuant to the regulations of the company as the necessary quorum of directors, the continuing directors may act for the purpose of increasing the number of directors to that number, or of summoning a general meeting of the company, but for no other purpose.

Digitized by Google

90. The directors may elect a chairman of their meetings and determine the period for which he is to hold office; but, if no chairman is elected, or if at any meeting the chairman is not present within five minutes after the time appointed for holding the same, the directors present may choose one of their number to be chairman of the meeting,

91. The directors may delegate any of their powers to committees consisting of such member or members of their body as they think fit; any committee so formed shall in the exercise of the powers so delegated conform to any regulations that may be imposed on them by the directors.

92. A committee may elect a chairman of their meetings; if no such chairman is elected, or if at any meeting the chairman is not present within five minutes after the time appointed for holding the same, the members present may choose one of their number to be chairman of the meeting.

93. A committee may meet and adjourn as they they think proper. Questions arising at any meeting shall be determined by a majority of votes of the members present, and in case of an equality of votes the chairman shall have a second or casting vote.

94. All acts done by any meeting of the directors or of a committee of directors, or by any person acting as a director, shall, notwithstanding that it be afterwards discovered that there was some defect in the appointment of any such directors or persons acting as aforesaid, or that they or any of them were disqualified, be as valid as if every such person had been duly appointed and was qualified to be a director.

Dividends and Reserve.

95. The company in general meeting may declare dividends, but no dividend shall exceed the amount recommended by the directors.

96. The directors may from time to time pay to the members such interim dividends as appear to the directors to be justified by the profits of the company.

97. No dividend shall be paid otherwise than out of profits.

98. Subject to the rights of persons, if any, entitled to shares with special rights as to dividends, all dividends shall be declared and paid according to the amounts paid on the shares, but if and so long as nothing is paid up on any of the shares in the company dividends may be declared and paid according to the amounts of the shares. No amount paid on a share in advance of calls shall, while carrying interest, be treated for the purposes of this article as paid on the share.

99. The directors may, before recommending any dividend, set aside out of the profits of the company such sums as they think proper as a reserve or reserves which shall, at the discretion of the directors, be applicable for meeting contingencies, or for equalising dividends, or for any other purpose to which the profits of the company may be properly applied, and pending such application may, at the like discretion, either be employed in the buisness of the company or be invested in such investments (other than shares of the company) as the directors may from time to time think fit.

100. If several persons are registered as joint holders of any share any one of them may give effectual receipts for any dividend payable on the share.

101. Notice of any dividend that may have been declared shall be given in manner hereinafter mentioned to the persons entitled to share therein.

102. No dividend shall bear interest against the company.

Accounts.

103. The directors shall cause true accounts to be kept—

Of the sums of money received and expended by the company and the matter in respect of which such receipt and expenditure takes place, and

Of the assets and liabilities of the company.

104. The books of account shall be kept at the registered office of the company, or at such other place or places as the directors think fit, and shall always be open to the inspection of the directors.

105. The directors shall from time to time determine whether and to what extent and at what times and places and under what conditions or regulations the

Digitized by Google

accounts and books of the company or any of them shall be open to the inspection of members not being directors, and no member (not being a director) shall have any right of inspecting any account or book or document of the company except as conferred by statute or authorised by the directors or by the company in general meeting.

106. Once at least in every year the directors shall lay before the company in general meeting a profit and loss account for the period since the preceding account or (in the case of the first account) since the incorporation of the company, made up to a date not more than six months before such meeting.

107. A balance sheet shall be made out in every year and laid before the company in general meeting made up to a date not more than six months before such meeting. The balance-sheet shall be accompanied by a report of the directors as to the state of the company's affairs, and the amount which they recommend to be paid by way of dividend, and the amount, if any, which they propose to carry to a reserve fund.

108. A copy of the balance sheet and report shall, seven days previously to the meeting, be sent to the persons entitled to receive notices of general meetings in the manner in which notices are to be given hereunder.

Audit.

109. Auditors shall be appointed and their duties regulated in accordance with sections one hundred and eight and one hundred and nine of the Companies (Consolidation) Ordinance, 1913, or any statutory modification thereof for the time being in force.

Notices.

110. A notice may be given by the company to any member either personally or by sending it by post to him to his registered address, or (if he has no registered address in the colony) to the address, if any, within the colony supplied by him to the company for the giving of notices to him.

Where a notice is sent by post, service of the notice shall be deemed to be effected by properly addressing, prepaying, and posting a letter containing the notice, and unless the contrary is proved to have been effected at the time at which the letter would be delivered in the ordinary course of post.

111. If a member has no registered address in the colony and has not supplied to the company an address within the colony for the giving of notices to him, a notice addressed to him and advertised in a newspaper circulating in the neighbourhood of the registered office of the company, shall be deemed to be duly given to him on the day on which the advertisement appears,

112. A notice may be given by the company to the joint-holders of a share by giving the notice to the joint-holder named first in the register in respect of the share.

113. A notice may be given by the company to the persons entitled to a share in consequence of the death or bankruptcy of a member by sending it through the post in a prepaid letter addressed to them by name, or by the title of representatives of the deceased, or trustee, of the bankrupt, or by any like description, at the address, if any, in the colony supplied for the purpose by the persons claiming to be so entitled, or (until such an address has been so supplied) by giving the notice in any manner in which the same might have been given if the death or bankruptcy had not occurred.

114. Notice of every general meeting shall be given in some manner hereinbefore authorised to (*a*) every member of the company (including bearers of share warrants) except those members who (having no registered address within the colony) have not supplied to the company an address within the colony for the giving of notices to them, and also to (*b*) every person entitled to a share in consequence of the death of bankruptcy of a member, who, but for his death or bankruptcy, would be entitled to receive notice of the meeting. No other persons shall be entitled to receive notices of general meetings.

Digitized by Google

Sections 223. 237.

TABLE B.

TABLE OF FEES to be paid to the REGISTRAR of COMPANIES.

I.—By a company having a share capital.

	$ c.
For registration of a company whose nominal share capital does not exceed $10,000	10 00
For registration of a company whose nominal share capital exceeds $10,000, the following fees, regulated according to the amount of nominal share capital (that is to say):	
For every $5,000 of nominal share capital, or part of $5,000, up to $5,000	5 00
For every $5,000 of nominal share capital, or part of $5,000, after the first $5,000, up to $500,000 ...	1 00
For every $5,000 of nominal share capital, or part of $5,000, after the first $500,000	25
For registration of any increase of share capital made after the first registration of the company, the same fees per $5,000, or part of a $5,000, as would have been payable if the increased share capital had formed part of the original share capital at the time of registration:	
Provided that no company shall be liable to pay in respect of nominal share capital, on registration or afterwards, any greater amount of fees than two hundred and forty dollars, taking into account in the case of fees payable on an increase of share capital after registration the fees paid on registration.	
For registration of any existing company, except such companies as are by this Ordinance exempted from payment of fees in respect of registration under this Ordinance, the same fee as is charged for registering a new company.	
For registering any document by this Ordinance required or authorised to be registered, other than the memorandum of the abstract required to be filed with the Registrar by a receiver or manager or the statement required to be sent to the Registrar by the liquidator in a winding-up in England	1 00
For making a record of any fact by this Ordinance required or authorised to be recorded by the Registrar	1 00

II.—By a company not having a share capital.

For registration of a company whose number of members, as stated in the articles, does not exceed 20...	10 00
For registration of a company whose number of members, as stated in the articles, exceeds 20, but does not exceed 100	25 00
For registration of a company whose number of members, as stated in the articles, exceeds 100, but is not stated to be unlimited, the above fee of $25, with an additional $1.00 for every 50 members or less number than 50 members after the first 100.	
For registration of a company in which the number of members is stated in the articles to be unlimited	100 00
For registration of any increase on the number of members made after the registration of the company in respect of every 50 members, or less than 50 members, of that increase	1 00

Digitized by Google

	$ C.
Provided that no company shall be liable to pay on the whole a greater fee than $100 in respect of its number of members, taking into account the fee paid on the first registration of the company.	
For registration of any existing company, except such companies as are by this Ordinance exempted from payment of fees in respect of registration under this Ordinance the same fee as is charged for registering a new company.	
For registering any document by this Ordinance required or authorised to be registered, other than the memorandum or the abstract required to be filed with the Registrar by a receiver or manager or the statement required to be sent to the Registrar by the liquidator in a winding-up in England	1 00
For making a record of any fact by this Ordinance required or authorised to be recorded by the Registrar	1 00

FORM C.

Section 10.

FORM OF STATEMENT to be published by BANKING and INSURANCE COMPANIES, and DEPOSIT, PROVIDENT, or BENEFIT SOCIETIES.

* The share capital of the company , divided into shares of each.

The number of shares issued is

Calls to the amount of dollars per share have been made, under which the sum of dollars have been received.

The liabilities of the company on the first day of January (*or* July) were—

Debts owing to sundry persons by the company.
On judgment, $
On specialty, $
On notes or bills, $
On simple contracts, $
On estimated liabilities, $

The assets of the company on that day were—
Government Securities [*stating them*]
Bills of exchange and promissory notes, $
Cash at the bankers, $
Other securities, $

* If the company has no share capital the portion of the statement relating to capital and shares must be omitted.

SECOND SCHEDULE.

Section 81.

THE COMPANIES (CONSOLIDATION) ORDINANCE.

STATEMENT IN LIEU OF PROSPECTUS.
filed by
LIMITED.

pursuant to section eighty-one of the Companies (Consolidation) Ordinance, 1913. Presented for filing by

Digitized by Google

THE COMPANIES (CONSOLIDATION) ORDINANCE, 1913.

LIMITED.

STATEMENT IN LIEU OF PROSPECTUS.

The nominal share capital of the company.	$
Divided into	Shares of $ each ,, ,, ,, ,, ,, ,,
Names, descriptions, and addresses of directors or proposed directors.	
Minimum subscription (if any) fixed by the memorandum or articles of association on which the company may proceed to allotment.	
Number and amount of shares and debentures agreed to be issued as fully or partly paid-up otherwise than in cash. The consideration for the intended issue of those shares and debentures.	1. shares of $ fully paid. 2. shares upon which $ per share credited as paid. 3. debenture $ 4. Consideration.
Names and addresses of (*a*) vendors of property purchased or acquired, or proposed to be (*b*) purchased or acquired by the company. Amount (in cash, shares, or debentures) payable to each separate vendor.	
Amount (if any) paid or payable (in cash or shares or debentures) for any such property, specifying amount (if any) paid or payable for goodwill.	Total purchase price $ Cash .. ... Shares ... ... Debentures ... Goodwill ... ...$
Amount (if any) paid or payable as commission for subscribing or agreeing to subscribe or procuring or agreeing to procure subscriptions for any shares or debentures in the company, or Rate of the commission	Amount paid. ,, payable. Rate per cent.

(*a*) For definition of vendor, *see* Section 78 (2) of the Companies (Consolidation) Ordinance, 1913.

(*b*) *See* Section 78 (3) of the Companies (Consolidation) Ordinance, 1913.

Digitized by Google

Estimated amount of preliminary expenses.	$
Amount paid or intended to be paid to any promoter. Consideration for the payment.	Name of promoter. Amount $ Consideration :—
Dates of, and parties to, every material contract (other than contracts entered into in the ordinary course of the business intended to be carried on by the Company or entered into more than two years before the filing of this statement).	
Time and place at which the contracts or copies thereof may be inspected.	
Names and addresses of the auditors of the company (if any).	
Full particulars of the nature and extent of the interest of every director in the promotion of or in the property proposed to be acquired by the company, or, where the interest of such a director consists in being a partner in a firm, the nature and extent of the interest of the firm, with a statement of all sums paid or agreed to be paid to him or to the firm in cash or shares, or otherwise, by any person either to induce him to become, or to qualify him as a director, or otherwise for services rendered by him or by the firm in connection with the promotion or formation of the company.	
Whether the articles contain any provisions precluding holders of shares or debentures receiving and inspecting balance sheets or reports of the auditors or other reports.	Nature of the provisions.

(Signatures of the persons above-named as directors or proposed directors, or of their agents authorised in writing.)

Digitized by Google

THIRD SCHEDULE.

FORM A.

Section 116. MEMORANDUM OF ASSOCIATION of a company limited by shares.

1st. The name of the company is "The Eastern Steam Packet Company, Limited."

2nd. The registered office of the Company will be situate in British Guiana.

3rd. The objects for which the company is established are, "the conveyance "of passengers and goods in ships or boats between such places as the company "may from time to time determine, and the doing all such other things as are "incidental or conducive to the attainment of the above object."

4th. The liability of the members is limited.

5th. The share capital of the company is two hundred thousand dollars divided into one thousand shares of two hundred dollars each.

WE, the several persons whose names and addresses are subscribed, are desirous of being formed into a Company, in pursuance of this memorandum of association, and we respectively agree to take the number of shares in the capital of the company set opposite our respective names.

Names, Addresses, and Descriptions of Subscribers.			Number of Shares taken by each Subscriber.
"1. John Jones of	in the county of	merchant...	200
"2. John Smith of	in the county of	...	25
"3. Thomas Green of	in the county of	...	30
"4. John Thompson of	in the county of	...	40
"5. Caleb White of	in the county of	...	15
"6. Andrew Brown of	in the county of	...	5
"7. Cæsar White of	in the county of	...	10
Total shares taken ...	...	...	325

Dated the day of 19 .

Witness to the above signatures,

A. B.,

Address :

FORM B.

MEMORANDUM and ARTICLES of ASSOCIATION of a company limited by Guarantee, and not having a share capital.

Memorandum of Association.

1st. The name of the company is "The Mutual Demerara Marine Association, Limited."

2nd. The registered office of the company will be situate in British Guiana.

3rd. The objects for which the company is established are, "the mutual "insurance of ships belonging to members of the company, and the doing all such "other things are incidental or conducive to the attainment of the above "object."

Digitized by Google

4th. The liability of the members is limited.

5th. Every member of the company undertakes to contribute to the assets of the company in the event of its being wound up while he is a member, or within one year afterwards, for payment of the debts and liabilities of the company contracted before he ceases to be a member, and the costs, charges and expenses of winding up, and for the adjustment of the rights of the contributories among themselves, such amount as may be required not exceeding forty-eight dollars.

WE, the several persons whose names and addresses are subscribed, are desirous of being formed into a company, in pursuance of this memorandum of association.

Names, Addresses, and Descriptions of Subscribers.

" 1. John Jones of	in the county of	merchant
" 2. John Smith of	in the county of	
" 3. Thomas Green of	in the county of	
" 4. John Thompson of	in the county of	
" 5. Caleb White of	in the county of	
" 6. Andrew Brown of	in the county of	
" 7, Cæsar White of	in the county of	

Dated the day of 19 .

Witness to the above signatures,

A.B., Address.

ARTICLES of ASSOCIATION to accompany preceding MEMORANDUM of ASSOCIATION.

Number of Members.

1. The company, for the purpose of registration, is declared to consist of five hundred members.

2. The directors hereinafter mentioned, may whenever the business of the association requires it, register an increase of members.

Definition of Members.

3. Every person shall be deemed to have agreed to become a member of the company who insures any ship or share of a ship in pursuance of the regulations hereinafter contained.

General Meetings.

4. The first general meeting shall be held at such time, not being less than one month or more than three months after the corporation of the company, and at such place, as the directors may determine.

5. A general meeting shall be held once in every year at such time (not being more than fifteen months after the holding of the last preceding general meeting) and place as may be prescribed by the company in general meeting, or, in default, at such time in the month following that in which the anniversary of the company's incorporation occurs, and at such place, as the directors shall appoint. In default of a general meeting being so held, a general meeting shall be held in the month next following, and may be convened by any two members in the same manner as nearly as possible as that in which meetings are to be convened by the directors.

6. The above-mentioned general meetings shall be called ordinary meetings; all other general meetings shall be called extraordinary.

7. The director may, whenever they think fit, and shall, on a requisition made in writing by any five or more members, convene an extraordinary general meeting.

8. Any requisition made by the members must state the object of the meeting proposed to be called, and must be signed by the requisitionists and deposited at the registered office of the company.

Digitized by Google

9. On receipt of the requisition the directors shall forthwith proceed to convene a general meeting; if they do not proceed to cause a meeting to be held within twenty-one days from the date of the requisition being so deposited, the requisitionists or any other five members, may themselves convene a meeting.

Proceedings at General Meetings.

10. Seven days' notice at the least, specifying the place, the day, and the hour of meeting, and in case of special business the general nature of the business, shall be given to the members in manner hereinafter mentioned, or in such other manner, if any, as may be prescribed by the company in general meeting; but the non-receipt of such a notice by any member shall not invalidate the proceedings at any general meeting.

11. All business shall be deemed special that is transacted at an extraordinary meeting, and all that is transacted at an ordinary meeting, with the exception of the consideration of the accounts, balance sheets, and the ordinary report of the directors and auditors, the election of directors and other officers in the place of those retiring by rotation, and the fixing of the remuneration of the auditors.

12. No business shall be transacted at any meeting except the declaration of a dividend, unless a quorum of members is present at the commencement of the business. The quorum should be ascertained as follows (that is to say), if the members of the company at the time of the meeting do not exceed ten in number, the quorum shall be five; if they exceed ten there shall be added to the above quorum one for every five additional members up to fifty, and one for every ten additional members after fifty, with this limitation, that no quorum shall in any case exceed thirty.

13. If within one hour from the time appointed for the meeting a quorum of members is not present, the meeting if convened on the requisition of the members, shall be dissolved; in any other case it shall stand adjourned to the same day in the following week at the same time and place; and if at such adjourned meeting a quorum of members is not present, it shall be adjourned *sine die*.

14. The chairman (if any) of the directors shall preside as chairman at every general meeting of the company.

15. If there is no such chairman, or if at any meeting he is not present at the time of holding the same, the members present shall choose some one of their number to be chairman of that meeting.

16. The chairman may, with the consent of the meeting adjourn the meeting from time to time and from place to place, but no business shall be transacted at any adjourned meeting other than the business left unfinished at the meeting from which the adjournment took place.

17. At any general meeting, unless a poll is demanded by at least three members, a declaration by the chairman that the resolution has been carried and an entry to that effect in the book of proceedings of the company shall be conclusive evidence of the fact, without proof of the number or proportion of the votes recorded in favour of or against the resolution.

18. If a poll is demanded in manner aforesaid, the same shall be taken in such manner as the chairman directs, and the result of the poll shall be deemed to be the resolution of the meeting at which the poll was demanded.

Votes of Members.

19. Every member shall have one vote and no more.

20. If any member is a lunatic or idiot he may vote by his committee curator bonis, or other legal curator.

21. No member shall be entitled to vote at any meeting unless all moneys due from him to the company have been paid.

22. On a poll votes may be given either personally or by proxy. A proxy shall be appointed in writing under the hand of the appointer, or if such appointer is a corporation, under its common seal.

23. No person shall act as a proxy unless he is a member, or unless he is appointed to act at the meeting as proxy for a corporation.

Digitized by Google

The instrument appointing him shall be deposited at the registered offices of the company not less than forty-eight hours before the time of holding the meeting at which he proposes to vote.

24. Any instrument appointing a proxy shall be in the following form :—

Company, Limited.

of in the county of
being a member or the Company, Limited, hereby appoint
of as my proxy, to vote for me and on
my behalf at the [ordinary *or* extraordinary, *as the case may be*] general meeting of the Company to be held on the day of and at any adjournment thereof.

Signed this day of

Directors.

25. The number of the directors, and the names of the first directors, shall be determined by the subscribers of the memorandum of Association.

26. Until directors are appointed the subscribers of the memorandum of Association shall for all the purposes of the Companies (Consolidation) Ordinance, 1913, be deemed to be directors.

Powers of Directors.

27. The business of the company shall be managed by the directors, who may exercise all such powers of the company as are not by the Companies (Consolidation) Ordinance 1913, or by any statutory modification thereof for the time being in force, or by these articles, required to be exercised by the company in general meeting; but no regulation made by the company in general meeting shall invalidate any prior act of the directors which would have been valid if that regulation had not been made.

Election of Directors.

28. The directors shall be elected annually by the company in general meeting.

Business of Company.

[*Here insert Rules as to mode in which Business of Insurance is to be conducted.*]

Audit.

29. Auditors shall be appointed and their duties regulated in accordance with sections one hundred and ten and one hundred and eleven of the Companies (Consolidation) Ordinance, 1913, or any statutory modification thereof for the time being in force, and for this purpose the said sections shall have effect as if the word "members" were substituted for "shareholders," and as if "first general meeting" were substituted for "statutory meeting."

Notices.

30. A notice may be given by the company to any member either personally, or by sending it by post to him to his registered address.

31. Where a notice is sent by post, service of the notice shall be deemed to be effected by properly addressing, prepaying, and posting a letter containing the notice, and unless the contrary is proved to have been effected at the time at which the letter would be delivered in the ordinary course of post.

Names, Addresses, and Descriptions of Subscribers.

"1. John Jones of in the county of merchant
"2. John Smith of in the county of
"3. Thomas Green of in the county of
"4. John Thompson of in the county of
"5. Caleb White of in the county of
"6. Andrew Brown of in the county of
"7. Cæsar White of in the county of

Dated the day of 19

Witness to the above signatures,

A.B.,

Address _____

Digitized by Google

FORM C.

MEMORANDUM AND ARTICLE OF ASSOCIATION of a company limited by guarantee, and having a share capital.

Memorandum of Associaton.

1st. The name of the company is "The Bartica Hotel Company, Limited."

2nd. The registered office of the company will be situate in British Guiana.

3rd. The object for which the company is established are "the facilitating "travelling in the Highlands of British Guiana, by providing hotels and "conveyances by sea and by land for the accommodation of travellers, and the "doing all such other things as are incidental or conducive to the attainment "of the above object."

4th. The liability of the members is limited.

5th. Every member of the company undertakes to contribute to the assets of the company in the event of its being wound up while he is a member, or within one year afterwards, for payment of the debts and liabilities of the company, contracted before he ceases to be a member, and the costs, charges, and expenses of winding up the same and for the adjustment of the rights of the contributories amongst themselves, such amount as may be required, not exceeding ninty-six dollars.

6th. The share capital of the company shall consist of five hundred thousand dollars, divided into five thousand shares of one hundred dollars each.

WE, the several persons whose names and addresses are subscribed, are desirous of being formed into a company, in pursuance of this memorandum of association, and we respectively agree to take the number of shares in the capital of the company set opposite our respective names.

Names, Addresses, and Description of Subscribers.			Number of Shares taken by each Subscriber.
"1. John Jones of	in the county of	...	200
"2. John Smith of	in the county of	...	25
"3. Thomas Green of	in the county of	...	30
"4. John Thompson of	in the county of	...	40
"5. Caleb White of	in the county of	...	15
"6. Andrew Brown of	in the county of	...	5
"7. Cæsar White of	in the county of	..	10
Total shares taken ...	...	..	325

Dated the day of 19 .

Witness to the above signatures,

A.B.,

Address_____

Articles of Association to company preceding Memorandum of Association.

1. The directors may, with the sanction of the company in general meeting, reduce the amount of shares in the company.

2. The directors may, with the sanction of the company in general meeting, cancel any shares belonging to the company.

3. All the articles of Table A of the Companies (Consolidation) Ordinance, 1913, shall be deemed to be incorporated with these articles and to apply to the company.

Digitized by Google

Names, Addresses, and Description of Subscribers.

"1. John Jones of in the county of merchant.
"2. John Smith of in the county of
"3. Thomas Green of in the county of
"4. John Thompson of in the county of
"5. Caleb White of in the county of
"6. Andrew Brown of in the county of
"7. Cæsar White of in the county of

Dated the day of 19 .

Witness to the above signatures,

A.B.,

Address_____

FORM D.

MEMORANDUM and ARTICLES of ASSOCIATION of an unlimited company having a share capital.

Memorandum of Association.

1st. The name of the company is "The Patent Stereotype Company."

2nd. The registered office of the company will be situate in British Guiana.

3rd. The object for which the company is established are "the working of a "patent method of founding and casting stereotype plates, of which method John "Smith of , is the sole patentee."

WE, the several persons whose names are subscribed, are desirous of being formed into a company, in pursuance of this memorandum of association, and we respectively agree to take the number of shares in the capital of the company set opposite our respective names.

Names, Addresses, and Description of Subscribers.			Number of Shares taken by each Subscriber.
"1. John Jones of	in the county of	.....	3
"2. John Smith of	in the county of	...	2
"3. Thomas Green of	in the county of	...	1
"4. John Thompson of	in the county of	...	2
"5. Caleb White of	in the county of	...	2
"6. Andrew Brown of	in the county of	...	1
"7. Abel Brown of	in the county of	...	1
	Total shares taken	...	12

Dated the day of 19 .

Witness to the above signatures,

A.B.,

Address_____

Articles of Association to accompany the preceding Memorandum of Association.

1. The share capital of the company is two thousand dollars, divided into twenty shares of one hundred dollars each.

2. All the articles of Table A of the Companies (Consolidation) Ordinance, 1913, shall be deemed to be incorporated with these articles, and to apply to the company.

Digitized by Google

Names, Addresses, and Description of Subscribers.

"1. John Jones of in the county of merchant.
"2. John Smith of in the county of
"3. Thomas Green of in the county of
"4. John Thompson of in the county of
"5. Caleb White of in the county of
"6. Andrew Brown of in the county of
"7. Abel Brown of in the county of

Dated the day of 19 .

Witness to the above signatures,

A.B.,

Address

Section 27.

FORM E. as required by Part II. of the Ordinance.

SUMMARY of SHARE CAPITAL AND SHARES of the COMPANY, LIMITED, made up to the day of 19 (being the fourteenth day after the date of the first ordinary general meeting in 19).

Nominal share capital $ divided into { shares of $ each. / shares of $ each.

Total number of shares taken up to the day of 19 (which number must agree with the total shown in the list as held by existing members).

Number of shares issued subject to payment wholly in cash

Number of shares issued as fully paid up otherwise than in cash...

Number of shares issued as partly paid up to the extent of per share otherwise than in cash ... ...

[2]There has been called up on each of shares, $.

There has been called up on each of shares, $.

[2]There has been called up on each of shares, $.

[3]Total amount of calls received, including payments on application and allotment .. .. $.

Total amount (if any) agreed to be considered as paid on shares which have been issued as fully paid up otherwise than in cash... ... ... $.

Total amount (if any) agreed to be considered as paid on shares which have been issued as partly paid up to the extent of per share .. .. $.

Total amount of calls unpaid ... ... $.

Total amount (if any) of sums paid by way of commission in respect of shares or debentures or allowed by way of discount since date last summary ... ... $.

Total amount (if any) paid on[4] shares forfeited ... $.

Total amount of shares and stock for which share warrants are outstanding ... ... — ... ... $.

Total amount of share warrants issued and surrendered respectively since date of last summary ... ... $.

Number of shares or amount of stock comprised in each share warrant ... ... $,

Total amount of debt due from the company in respect of all mortgages and charges which are required to be registered with the registrar of companies, or which would require registration if created after the first day of $

STATEMENT in the form of a balance sheet made up to the day of 19 containing the particulars of the capital, liabilities, and assets of the company.

Digitized by Google

1. When there are shares of different kinds or amounts (*e.g.*. Preference and Ordinary, or $10 or $5) state the numbers and nominal values separately.

2. Where various amounts have been called or there are shares of different kinds state them separately.

3. Include what has been received on forfeited as well as on existing shares.

4. State the aggregate number of shares forfeited (if any).

The return must be signed at the end by the manager or secretary of the company.

Presented for filling by _____

LIST OF PERSONS holding shares in the _____ Company Limited, on the _____ day of _____ 19 , and of persons who have held shares therein at any time since the date of the last return, showing their names and addresses and an account of the shares so held.

Folio in Register. Ledger containing particulars.	NAMES, ADDRESSES AND OCCUPATION.				ACCOUNT OF SHARES.					Remarks.
	Surname.	Christian Name.	Address.	Occupation.	† Number of Shares held by existing Members at Date of Return.	§ Particular of Shares Transferred since the Date of the last Return by Persons who are still Members.		§ Particulars of Shares Transferred since the Date of the last Return by Persons who have ceased to be Members.		
						‡ Number.	Date of Registration of Transfer.	‡ Number.	Date of Registration of Transfers.	

† The aggregate number of shares held, and not the distinctive numbers, must be stated, and the columns must be added up throughout so as to make one total agree with that stated in the summary to have been taken up.

‡ When the shares are of different classes these columns may be subdivided so that the number of each class held or transferred may be shown separately.

§ The date of registration of each transfer should be given as well as the number of shares transferred on each date. The particulars should be placed opposite the name of the transferor and not opposite that of the transferee, but the name of the transferee may be inserted in the "Remarks" column immediately opposite the particulars of each transfer.

NAMES AND ADDRESSES of the persons who are the directors of the _____ Limited on the _____ day of _____ 19 .

Names.	Addresses.

NOTE.—Banking companies must add a list of all their places of business.

(Signature) _____

(State whether manager or secretary) _____

Digitized by Google

Section 20.

FORM F.

LICENCE TO HOLD LANDS.

The Governor-in-Council hereby licence the to hold the lands hereunder described (*insert description of lands*) [*or* to hold land not exceeding in the whole acres].

The conditions of this licence are (*insert conditions, if any*)

FOURTH SCHEDULE.

Section 254.

PROVISIONS REFERRED TO IN SECTION 254 OF THE ORDINANCE.

Provisions relating to—

The conclusiveness of certificates of incorporation ;

Restrictions on appointment or advertisement of directors ;

Restrictions on commencement of business ;

Returns as to allotments ;

Statutory meetings ;

The particulars as to directors and mortgage debt and the statement in the form of a balance sheet in the annual summary ;

The appointment and remuneration, and powers and duties, of auditors ;

Obligations of companies where no prospectus is issued ;

Registration of mortgages and charges in British Guiana ;

Filing of accounts of receiver and manager ;

Notice by liquidator in voluntary winding-up of his appointment

Rights of creditors in a voluntary winding-up ;

Requirements as to companies established outside the colony.

THE FIFTH SCHEDULE.

Section 120 *et seq.*

1. On every petition for the winding up of a company or association ...	$25	00
2. On the appointment of the Official Receiver on any application under section 138 (5) of this Ordinance	25	00
3. For every report of the Official Receiver to the Court	10	00
4. For appearance in an examination	10	00
5. For every hundred dollars received—		
(*a.*) Where gross assets are not over $20,000	8	00
(*b.*) Where gross assets are over $20,000	6	00
6. For every petition granted under section 199	10	00
7. For every composition or compromise under section 208—		
(*a.*) Where the gross amount of assets exceeds $5,000	50	00
(*b.*) Where the gross amount of assets does not exceed $5,000 ...	25	00
8. For inspecting books kept by the Official Receiver—		
(*a.*) Provided such inspection does not exceed half-an-hour ...		50
(*b.*) For every additional half-hour or part thereof		25
9. For copies of documents and accounts per folio, each folio to contain not less than 18 lines and each line not less than 30 letters ...		25
10. For receiving and filing each claim with the documents and vouchers in support thereof		50
11. For administering oath to affidavit of claimant, if not previously sworn to before a commissioner of affidavits		50
12. For every special proxy or voting paper		25
13. For every general proxy and voting paper		50

Digitized by Google

THE SIXTH SCHEDULE.

Section 140.

Meetings of Creditors and Contributories.

(1.) The meetings of creditors and contributories shall be held within twenty-one days after the date of the winding-up order, or within such further time as the Court may approve, unless a special manager has been appointed in which case such meetings shall be held within one month from the date of such order, or within such further time as aforesaid.

(2.) The Official Receiver shall summon the meeting by giving not less than seven days' notice of the time and place thereof in the *Gazette* and in a local paper. Notice of such meeting shall also be sent by post to every person appearing by the company's books to be a creditor of the company and to every member of the company.

(3.) The Official Receiver shall also, as soon as practicable, send to each creditor mentioned in the Company's statement of affairs, and to each person appearing from the company's books, or otherwise, to be a contributory of the company, a summary of the company's statement of affairs, including the causes of its failure, and any observations thereon which the Official Receiver may think fit to make; but the proceedings at any such meeting shall not be invalidated by reason of any summary or notice required by these rules not having been sent or received before the meeting.

(4.) The meeting shall be held at such place as is in the opinion of the Official Receiver most convenient for the majority of the creditors and contributories.

(5.) The Official Receiver or some person nominated by him, shall be the chairman of the meetings.

(6.) A person shall not be entitled to vote as a creditor unless he has duly proved a debt to be due to him from the company, and the proof has been duly lodged before the time appointed for the meeting.

(7.) A creditor shall not vote in respect of any unliquidated or contingent debt or any debt the value of which is not ascertained.

(8.) For the purpose of voting, a secured creditor shall, unless he surrenders his security, state in his proof the particulars of his security, the date when it was given, and the value at which he assesses it, and shall be entitled to vote only in respect of the balance (if any) due to him after deducting the value of his security. If he votes in respect of his whole debt he shall be deemed to have surrendered his security, unless the Court on application is satisfied that the omission to value the security has risen from inadvertence.

(9.) A creditor shall not vote in respect of any debt on or secured by a current bill of exchange or promissory note held by him, unless he is willing to treat the liability to him thereon of every person who is liable thereon antecedently to the company, and against whom a receiving order in insolvency has not been made, as a security in his hands, and to estimate the value thereof, and for the purposes of voting but not for the purposes of dividend to deduct it from his proof.

(10.) It shall be competent to the Official Receiver or to the liquidator, within twenty-eight days after a proof estimating the value of a security as aforesaid had been made use of in voting at any meeting, to require the creditor to give up the security for the benefit of the creditors generally on payment of the value so estimated, with an addition thereto of twenty per centum. Provided, that where a creditor has put a value on such security he may, at any time before he has been required to give up such security as aforesaid, correct such valuation by a new proof, and deduct such new value from his debt, but in that case such addition of twenty per centum shall not be made if the liquidator requires the security to be given up.

(11.) The chairman of the meeting shall have power to admit or reject a proof for the purpose of voting, but his decision shall be subject to appeal to the Court. If he is in doubt whether the proof of a creditor should be admitted or rejected, he shall mark the proof as objected to, and shall allow the creditor to vote, subject to the vote being declared invalid in the event of the objection being sustained.

(12.) A creditor or contributory may vote either in person or by proxy.

(13.) Every instrument of proxy shall be in the prescribed form, and shall be issued by the Official Receiver or by the liquidator of the company, and every written part thereof shall be in the handwriting of the person giving the prozy, or of any manager or clerk or other person in his regular employment, or of a commissioner to administer oaths to affidavits.

Digitized by Google

(14.) General and special forms of proxy shall be sent to the creditors and contributories with the notice summoning the meeting, and neither the name nor description of the Official Receiver or of any other person shall be printed or inserted in the body of any instrument of proxy before it is so sent.

(15.) A creditor or a contributory may give a general proxy to his manager or clerk, or any other person in his regular employment. In such case the instrument of proxy shall state the relation in which the person to act thereunder stands to the creditor or contributory.

(16.) A creditor or a contributory may give a special proxy to any person to vote at any specified meeting, or adjournment thereof—

(*a.*) For or against the appointment or continuance in office of any specified person as liquidator or member of the committee of inspection, and

(*b.*) On all questions relating to any matter other than those above referred to and arising at any specified meeting or adjournment thereof.

(17.) A proxy shall not be used unless it is deposited with the Official Receiver before the meeting at which it is to be used.

(18.) Where it appears to the satisfaction of the Court that any solicitation has been used by or on behalf of a liquidator in obtaining proxies or in procuring the appointment of liquidator, except by the direction of a meeting of creditors or contributories, the Court shall have power, if it think fit, to order that no remuneration shall be allowed to the person by whom or on whose behalf such solicitation may have been exercised notwithstanding any resolution of the committee of inspection or of the creditors or contributories to the contrary.

(19.) A creditor or contributory may appoint the Official Receiver to act in manner prescribed as his general or special proxy,

(20.) The chairman of the meeting may, with the consent of the meeting, adjourn the meeting from time to time and from place to place.

(21.) A meeting shall not be competent to act for any purpose except the election of a chairman, the proving of debts, and the adjournment of the meeting, unless there are present or represented thereat at least three creditors or contributories, or all the creditors or contributories if their number does not exceed three.

(22.) If within half an hour from the time appointed for the meeting a quorum of creditors or contributories is not present or represented, the meeting shall be adjourned to the same day in the following week at the same time and place, or to such other day as the chairman may appoint, not being less than seven or more than twenty-one days.

(23.) The chairman of the meeting shall cause minutes of the proceedings at the meeting to be drawn up and fairly entered in a book kept for that purpose, and the minutes shall be signed by him or by the chairman of the next ensuing meeting.

(24.) No person acting either under a general or a special proxy shall vote in favour of any resolution which would directly or indirectly place himself, his partner or employer, in a position to receive any remuneration out of the estate of the company otherwise than as a creditor rateably with the other creditors of the company: Provided that where any person holds special proxies to vote for an application to the Court in favour of the appointment of himself as liquidator he may use the said proxies and vote accordingly.

THE SEVENTH SCHEDULE.

Section 110, (8) (d).

List of qualified Accountants and Auditors.

M. L. R. Andrade.	F. O. Franker.
W. W. Brassington.	F. Garraway.
J. Cannon.	W. B. Gray.
William Cunningham.	R. F. Wishart.
J. C. Devonish.	S. Webb.

Digitized by Google

I assent.

WALTER EGERTON,

Governor.

BRITISH GUIANA.

[COURT OF POLICY.]

ORDINANCE NO. 18 OF 1913.

AN ORDINANCE for the Incorporation of the Barbados Christian Mission Council in British Guiana. A.D. 1913.

[30th August, 1913.]

WHEREAS the Christian Mission of Barbados has established a Mission in this Colony for religious purposes and has constituted the Christian Mission Council in British Guiana to represent and manage the same:

And whereas it is expedient that the said Mission Council should be a corporate body with power to hold movable and immovable property for the purpose of the said Mission:

Digitized by Google

Be it therefore enacted by the Governor of British Guiana with the advice and consent of the Court of Policy thereof, as follows :—

Short Title.

1. This Ordinance may be cited as the Barbados Christian Mission Council Incorporation Ordinance, 1913

Interpretation of terms.

2. In this Ordinance the term "Council" or "Barbados Christian Mission Council" means the Barbados Christian Mission Council in British Guiana.

The term "Successors in Office" means the persons from time to time appointed by the Christian Mission Church in Barbados to be members of the Barbados Christian Mission Council in British Guiana.

Incorporation of Mission Council.

3. The Reverend Joseph A. Bruce, Superintendent of the Christian Mission, Barbados, the Reverend James W. Burke, Samuel Collier Wesley, Robert Cadman Victor Dinzey, Robert Nathaniel Chester, John William Craig, John Deswit, George H. Clarke, John Sloss de Brulon Harrison and any other person or persons who may be appointed along with or in addition to or in substitution for them by the Christian Mission Church in Barbados to be a member or members of the said Council and their successors in office shall be a body corporate and have the name of "The Barbados Christian Mission Council in British Guiana," and by that name shall have perpetual succession and shall have full power to purchase, take, hold, enjoy, sell, transport and mortgage, lease, invest and otherwise deal with and dispose of all property movable and immovable, of whatever nature or kind soever ; subject, however, to the performance of any trust or lien upon which such property may have been acquired and may sue and be sued in all Courts of Justice and before all Judges or Magistrates in this Colony : Provided that in the event of the death or absence from the Colony of any member of the Barbados Christian Mission Council, all or any of the powers hereinbefore conferred on the said Council may be exercised by the surviving or remaining members : And provided also that any member of the said Barbados Christian Mission Council ceasing to be a member of the Barbados Christian Mission Council in British Guiana or Barbados shall *ipso facto* cease to be a member of the said Barbados Christian Mission Council.

Vesting of property bequeathed or given to Barbados Christian Mission Church.

4. All property movable or immovable of what nature or kind soever heretofore and hereafter bequeathed by will or otherwise given to the Christian Mission Church of Barbados in British Guiana shall be held by and is hereby vested in and shall be deemed to be the property of the Barbados Christian Mission Council.

Digitized by Google

Property to be held for use of Barbados Christian Mission Church.

5. All property vested in or hereafter acquired by the Barbados Christian Mission Council shall be held by the said Council for the use and benefit of the Christian Mission Church of Barbados in British Guiana.

Vesting of property in Christian Mission Council of Barbados.

6. From and after the commencement of this Ordinance all Churches, Schools, and other buildings, and all land vested in any person, body of persons, or trustees for the use of the Christian Mission Church of Barbados in British Guiana shall be and the same are hereby transferred to and vested in the Barbados Christian Mission Council.

Evidence of appointment of Christian Mission Council of Barbados.

7. A statement that any person named therein has been duly appointed a member of the Barbados Christian Mission Council purporting to be signed by the General Superintendent, one Assistant Superintendent and Secretary of the Christian Mission Governing Body of Barbados shall be *prima facie* evidence of the fact.

Saving the rights of the Crown and all bodies politic and corporate.

8. Nothing contained in this Ordinance shall in any way prejudice, alter or affect the rights of His Majesty, His Heirs and Successors, all bodies politic and corporate and all others, except such as are mentioned in this Ordinance and those claiming by, from or under them.

Digitized by Google

Digitized by Google

I assent
WALTER EGERTON,
Governor.

BRITISH GUIANA.

[COURT OF POLICY.]

ORDINANCE NO. 19 OF 1913.

AN ORDINANCE to facilitate the Investment of certain Funds in the custody of Government Departments. A.D. 1913.

[30th August, 1913.]

BE it enacted by the Governor of British Guiana, with the advice and consent of the Court of Policy thereof, as follows :—

1. This Ordinance may be cited as the Savings Bank (Departmental Funds Investment) Ordinance, 1913, and shall be read and construed as one with the Savings Banks Ordinance, 1889. Short Title.

2. It shall be lawful for the Receiver General to invest all or any part of moneys deposited in the Savings Bank under any Investment of Funds.

Digitized by Google

Ordinance mentioned in the Schedule hereto in any securities in which trustees in the United Kingdom are by law authorized to invest trust funds and in such local securities of a similar class as may from time to time be approved for the purpose by the Governor-in-Council and any interest, bonus or premium resulting from such investment shall be paid to the credit of the fund of which the moneys have been so invested and during the period of such investment no interest shall be payable by the Savings Bank on the principal so invested.

Power to add to Schedule.

3. The Governor-in-Council may by proclamation add the name of any Ordinance to the said Schedule.

SCHEDULE.

The Police Reward Fund constituted under the Police (Reward Funds) Ordinance, 1900 (No. 15 of 1900.)

The Militia Band Fund constituted under the Militia Band (Deferred Pay) Ordinance, 1906 (No. 14 of 1906.)

The Public Officers Insurance Fund constituted under the Public Officers (Insurance) Ordinance, 1902 (No. 41 of 1902.)

Digitized by Google

I assent.

WALTER EGERTON,

Governor.

BRITISH GUIANA.

[COURT OF POLICY.]

ORDINANCE NO. 20 OF 1913.

AN ORDINANCE to provide for certain matters relating to the inclusion in the City of Georgetown of the Village District known as Albouystown. A.D. 1913.

[30th August, 1913.]

WHEREAS the Mayor and Town Council of Georgetown with the approval of the Governor-in-Council did, by a resolution passed on the 24th day of February, 1913, extend the limits of the City of Georgetown by adding to Ward No. 11, Charlestown Ward, as from the 1st day of April, 1913, so as to include therein the District known as Albouystown, as shown on a plan by John Peter Prass, Sworn Land Surveyor, dated 5th June, 1886;

Digitized by Google

And whereas it is necessary to make provision for the levying of a Special Rate to defray special expenditure in connection with the improvement of the District so included and for other matters relating thereto :

Be it therefore enacted by the Governor of British Guiana, with the advice and consent of the Court of Policy thereof, as follows :

Short Title and Construction.

1. This Ordinance may be cited as "The Georgetown Town Council (Albouystown) Ordinance, 1913," and this Ordinance and the Georgetown Town Council Ordinance, 1898, hereinafter referred to as the Principal Ordinance and any Ordinance amending the same shall be read and construed together as one Ordinance.

Boundaries of the District.

2. For the purpose of this Ordinance the District known as Albouystown means that piece of land known as Albouystown lying between the southern limits of the city of Georgetown and the navigation canal of plantation La Penitence and bounded on the west by the eastern boundary of the road nearest to the River Demerary, and on the east by Plantation La Penitence.

Vesting Powers in the Georgetown Town Council.

3. All the provisions of and powers vested in the Mayor and Town Council of Georgetown under the Principal Ordinance, and the By-Laws made thereunder shall apply as far as practicable to the said District in the same way as if the said city had at the time of the passing of the said Ordinance included the said District known as Albouystown with Ward No. 11, Charlestown Ward, as herein provided.

Power to receive money due and payable by the Proprietors.

4. From and after the commencement of this Ordinance the Mayor and Town Council of Georgetown shall have the right to receive all sums of money due and payable as from the 1st of April, 1913, by the proprietors of the lots or portions of lots and buildings in respect of any legal assessment or otherwise and to proceed for the recovery of all such sums of money and apply the same to the purposes mentioned in the Principal Ordinance so far as the said Albouystown District may be concerned or affected.

Power to levy special rate.

5.—(1.) The Council shall have power by resolution to levy a special rate not exceeding one-half per cent. per annum on all lots or portions of lots and buildings in Albouystown aforesaid according to the appraised values thereof respectively to cover the estimated amount required in each year to defray such expenses as may be rendered necessary for the Special Improvement of the said District.

(2.) Every resolution of the Council to levy such special rate shall be published in the *Gazette* and thereupon all lots or portions of lots and the buildings thereon shall be liable and executable for such special rate ; and the amount of such special rate shall be preferent and shall be recoverable in like manner

Digitized by Google

and to the same extent as taxes levied in pursuance of the Principal Ordinance. Provided that the said special rate payable in respect of any lot or portions of lots and the buildings thereon shall be paid to the Town Clerk along with and at the same time as the Town Tax or Taxes payable in respect of such lots or portions of lots and the buildings thereon; and the Town Clerk shall not be compellable to receive payment of the one without the other.

(3.) Such special rate shall not be levied in respect of any part of the year 1913, but all lots and portions of lots and buildings in the said District shall be liable and executable for a tax of two per cent. per annum from the first day of April, 1913, for the remaining nine months of the said year on their respective value as at present assessed under the provisions of "The Local Government Ordinance, 1907." No. 13 of 1907.

(4.) Such last mentioned tax shall be paid to the Town Clerk of Georgetown on or before the first day of September, 1913, and shall be preferent and recoverable in like manner as Town Taxes levied under the Principal Ordinance.

Appraisement of Lots and Buildings in the District.

6. The Council shall as soon as practicable after the coming into force of this Ordinance direct an appraisement of all the lots or portions of lots and buildings in the said District known as Albouystown and the provisions of the Principal Ordinance as to appraisement shall apply to such appraisement.

Power to issue Bonds.

7. It shall be lawful for the Council, with the approval of the Governor-in-Council from time to time to raise on loan, by the issue of Bonds such sums of money as may be required for the improvement of the District not exceeding twenty-five thousand dollars at any one time, to be repayable in such yearly instalment as may be approved of by the Mayor and Town Council of Georgetown.

Appropor-tion of moneys for improve-ments.

8. The moneys so raised shall be applied in carrying out such improvements in the said District as in the opinion of the Council cannot be conveniently defrayed out of the rates and taxes levied in any one year.

Digitized by Google

Digitized by Google

Proclamation.

BRITISH GUIANA.

By His Excellency Sir WALTER EGERTON, Knight Commander of the Most Distinguished Order of Saint Michael and Saint George, Governor and Commander-in-Chief in and over the Colony of British Guiana, Vice-Admiral of the same,

L.S.

WALTER EGERTON. *&c., &c., &c.*

WHEREAS it has been made to appear to the Governor-in-Council that owing to the number of offences of Prædial Larceny in the East Coast Demerara Judicial District, in the County of Demerara, it is expedient to declare that part of the Colony to be a Proclaimed District within the meaning of section 77 of the Summary Conviction Offences Ordinance, 1893.

I DO HEREBY by this my Proclamation declare the East Coast Demerara Judicial District to be a Proclaimed District within the meaning of the said Ordinance for a period of twelve months from the date of this my Proclamation.

Given under my Hand and the Public Seal of the Colony, at the Guiana Public Buildings, Georgetown, Demerara, this 27th day of August, 1913, and in the Fourth year of His Majesty's Reign.

By His Excellency's Command,

CLIFTON GRANNUM,
Acting Government Secretary

Digitized by Google

Court of Policy Notice.

Hall of the Court of Policy,
Georgetown, Demerara,
29th August, 1913.

THE following Regulations, approved by the Governor and Court of Policy on the 18th day of August, 1913, are hereby published for general information.

By Command,

G. BALL GREENE,
Clerk of Court.

AMENDMENT TO REGULATIONS REGARDING THE WEIGHT, SPEED, &c., OF VEHICLES ON PUBLIC ROADS, MADE BY THE GOVERNOR AND COURT OF POLICY UNDER SECTION 22 OF THE ROADS ORDINANCE, 1910.

1. The following sub-section is hereby added to Section 4 :—

(*c.*) Provided that on donkey carts having two wheels no tyre shall be less than two inches in width and on donkey carts having four wheels and on all mule carts no tyre shall be less than three inches in width, and on all bullock carts no tyre shall be less than four inches in width.

2. This amendment shall come into force on the 1st day of April, 1914.

Made by the Governor and Court of Policy, under section 22 of the Roads Ordinance, 1910, on the 18th day of August, 1913.

By Command,

G. BALL GREENE,
Clerk of the Court.

Digitized by Google

Government Notices.

GOVERNMENT SECRETARY'S OFFICE,
Georgetown, Demerara,
371. 29th August, 1913.

THE following Bill, which it is proposed to introduce into the Court of Policy, is hereby published for general information.

By Command,

CLIFTON GRANNUM,
Acting Government Secretary.

A BILL ENTITLED "AN ORDINANCE FOR THE INCORPORATION OF THE SOCIETY KNOWN AS "THE BRITISH GUIANA SOCIETY FOR THE PREVENTION AND TREATMENT OF TUBERCULOSIS."

BE it enacted by the Governor of British Guiana with the advice and consent of the Court of Policy thereof, as follows :—

Short title

1. This Ordinance may be cited as the "Tuberculosis Society Incorporation" Ordinance, 1913.

Interpretation of terms.

2. In this Ordinance the expression "The Society" means the Society incorporated by this "Ordinance."

Incorporation of Society.

3.—(1.) The persons who are now members of the Society and such persons as may hereafter be admitted members thereof according to the rules of the Society for the time being in force under the provisions of this Ordinance shall be and shall continue hereafter to be a body corporate by the name and style of "The British Guiana Society for the Prevention and Treatment of Tuberculosis.

Digitized by Google

(2.) By such name the said persons shall—

(*a.*) Have perpetual succession;

(*b.*) Be in law capable of suing and of being sued in all Courts of Justice and before all Magistrates and Justices; and

(*c.*) Be capable of purchasing, receiving, possessing and holding property whether movable or immovable, and of mortgaging, selling, exchanging, transferring, assigning, transporting and leasing the same.

Vesting of property.

4. All the property in this Colony movable and immovable of what nature or kind soever now held by or vested in the name of the "British Guiana Society for the Prevention and Treatment of Tuberculosis," shall be held by and the same is hereby vested in the said corporate body.

Vesting of property bequeathed to the Society or to any members thereof.

5. All property movable or immovable of what nature or kind soever, heretofore or hereafter bequeathed by will or otherwise given to the Society or to any of the members of the said Society while they are such members to and for the use or benefit of the said Society shall be held by and is hereby vested in and shall be deemed the property of the said corporate body.

Holding of property for use of the Society.

6. All property vested in or hereafter acquired by the said corporate body shall be held by the said corporate body for the use and benefit of the Society now established in the City of Georgetown in the Colony of British Guiana or wherever else the said Society may at any time hereafter be established in the said Colony.

Legal proceedings by and against the Society.

7. In any legal proceedings by the Society the power *ad litem* may be signed by the President and Secretary for the time being of the Society and in any legal proceedings against the Society service of process on the Secretary shall be deemed sufficient service.

Certain instruments to be signed by President and Secretary.

8. All transports, mortgages, leases, transfers and assignments and all contracts or other documents relating to the property movable or immovable of the Society or in which the Society is or may become interested shall be signed by the President and Secretary for the time being of the Society.

Certain documents to be evidence without formal proof.

9. Every copy or extract purporting to be a copy or extract from the minutes, proceedings, register of members or rules of the Society, signed or purporting to be signed by the President for the time being of the Society, shall, without proof of the signature or official character or capacity of such President, be held and taken to be *prima facie* evidence of the matters and things therein contained respectively and shall be taken judicial notice of by all Courts, Judges, Magistrates, and other persons in the Colony.

Digitized by Google

Administration of Society.

10. The business of the Society shall be managed by a Board of Management consisting of a President, two Vice-Presidents, a Secretary, and a committee of not more than twelve members. The Board of Management holding office at the time of the passing of this Ordinance of incorporation shall be the first Board of Management.

Rules of Society.

11.—(1.) The said Board of Management or their successors in office with the approval of the majority of the members of the said corporate body first had and obtained at a meeting of the members of the said Society summoned by the Secretary by notice in writing posted to each member at his registered address not less than seven days before such meeting may make rules with reference to the management of the affairs of the said Society and the rights and liabilities of the members thereof and with reference to the proper regulations and conduct of persons visiting or remaining in or on premises belonging to the said Society wheresoever situate, and such rules when approved of by the Governor-in-Council and published in the *Gazette* of the Colony of British Guiana shall have the force of law and be binding on all persons.

(2.) The Society may at any time alter or revoke any such Rule, and may make, and, when made, alter or revoke, such new Rules as may from time to time be deemed expedient :

Provided no such Rule shall be altered or revoked, and no new Rule shall be made, altered, or revoked, except on the request of the Board of Management submitted to a general meeting of the Society seven days notice of which, stating the proposed new rule or alteration or revocation, has been given by circular signed by the Secretary for the time being of the Society and posted to each member at his registered address ; or except at a general meeting convened in pursuance of a requisition in writing addressed to the Board of Management by not less than ten members ;

Provided also, that no new rule, or any alteration or revocation of any rule, shall come into force or take effect until the same has been approved by the Governor-in-Council and published in the *Gazette* of the Colony of British Guiana.

Saving rights of His Majesty and others.

12. Nothing herein contained shall be deemed to affect the rights of His Majesty, his heirs and successors, all bodies politic and corporate, and all others except such persons as are herein mentioned and those claiming by, from or under them or the rights of those persons mentioned herein or those claiming by, from or under them, save the rights herein specially referred to.

Digitized by Google

29th August, 1913.

372

HIS Excellency the Governor directs the publication of the following Minute relating to the admission into the Clerical Branches of the Public Service. This notice supersedes Government Notice No. 22 of the 15th July, 1908.

By Command,

CLIFTON GRANNUM,
Acting Government Secretary.

The question of the conditions of entry into the Public Service has recently come under my notice and I find that theoretically they are governed by Sir F. Hodgson's minutes of 30th June, 1908, and 6th February, 1911, but that in practice the former minute is rendered inoperative by the interpretation placed on paragraph 14 which reads as follows:—

"14. No person is to be employed as a Volunteer in any Government Department "without the special permission of the Governor, which will only be given when the neces- "sities of the Department require it. Service as a Volunteer will not of itself confer any "claim to permanent employment, but any special ability which may be shown, especially "in those Departments where the work is more or less of a technical nature, will be duly "considered."

2. I called for a return of the admissions to the permanent service since 1st January, 1912, and this shows that of 20 so admitted only four were duly qualified educationally although there are now 7 qualified candidates on the waiting list. Only one of these seven is noted as 'acting' in a Government post. This is owing to the numerous admissions as 'volunteers' of unqualified candidates who are subsequently given permanent appointments. This practice must, I fear, be rapidly lowering the general standard of the personnel.

3. In future before any unqualified candidate is appointed, the list of qualified applicants must be submitted to me with full particulars regarding each person on that list and the reason for passing him over in favour of an unqualified officer.

4. The question of re-instituting an 'entrance' examination will receive consideration as well as the desirability of prescribing an examination to be passed before an officer is qualified for promotion from the lower to the higher branch of the Public Service.

5. The sub-divisions of para II (d) are renumbered (i), (ii) (iii), &c., and 'D (i)' will in future read 'a pass in the Senior Oxford or Cambridge Local Examination in at least five sections of which one must be Latin, Greek, French, or Mathematics.'

6. After 'given' in fourth line of para 13 add 'to those who entered the Service with full educational qualifications and.'

7. 'At end of para 12 of the Regulations of 30th June, 1908 the words 'Preference 'will also be given to those who entered the Service with full educational qualifications,' should be added.

8. In para 13 insert after 'efficiency' 'and, if required, on the passing of a strict 'qualifying examination in the elements of official business. The Governor reserves the 'right, however, to appoint at any time to a vacancy in the Upper Division any person 'who shall have obtained when less than twenty-one years of age one or more of the 'qualifications enumerated in paragraph II.'

9. The Government reserves full discretion to refuse, without any reason being stated, to place any applicant's name on the list of Candidates for employment in the public service, and to remove any name therefrom, notwithstanding in either case the possession of full educational qualifications.

WALTER EGERTON.

11th June, 1913.

Digitized by Google

SCHEME OF ORGANIZATION OF CLERICAL SERVICE AS SETTLED BY SIR J. A. SWETTENHAM'S MINUTE OF 31ST DECEMBER, 1903, AND MODIFIED BY SIR F. HODGSON'S MINUTES OF 30TH JUNE, 1908, AND 6TH FEBRUARY, 1911, AND SIR WALTER EGERTON'S MINUTE OF 11TH JUNE, 1913.

1. All appointments are subject to the Colonial Office Regulations.

2. The number of clerks in each class, and in the Service, is not necessarily permanent but may fluctuate from time to time in accordance with the requirements of Departments at the discretion of the Governor and subject to the votes of the Combined Court.

3. The Departments are the following :—

Attorney General.
Audit.
Commissarys.
Customs.
Education.
Harbour Master.
Immigration.
Lands and Mines.
Local Government Board.
Magistrates (including Government Agent, N. W. District.)
Medical.
Official Receiver.
Poor Law Commissioners.
Post Office (including Telegraph and Savings Bank Branches.)
Police.
Prisons.
Public Works.
Registrar.
Registrar General (Births, Deaths and Marriages.)
Secretariat.
Science and Agriculture.
Treasury.

4. There will be an Upper and a Lower Division of Clerks, and the following Senior Appointments and First Class Clerkships ranking above those Divisions will usually be filled by promotion from the Upper Division, subject to the approval of the Secretary of State for the Colonies :— Senior Appointments.

SENIOR APPOINTMENTS.

Principal Clerk, Secretariat.
Chief Clerk, Audit Department.
Chief Clerk, Customs Department.
Surveyor of Customs.
Chief Clerk, Post Office.
Inspector of Post Offices.

Digitized by Google

Pay and Quarter Master of Police.
Chief Clerk, Sworn Clerk and Notary Public, Registrar's Department.
Accountant of Court, Registrar's Department.
Chief Clerk, Lands and Mines Department.
Forestry Officer, Lands and Mines Department.
Senior Immigration Agent.
Secretary and Inspector of Districts—Local Government Board.
Chief Clerk, Public Works Department.
Accountant do. do.

First Class Clerkships.

First Class Clerkships (Salary £300 to £400 by £20 per annum) :—

Audit	...	...	2
Customs	...	...	1
Immigration	...	...	1
Lands and Mines	...	...	5
Local Government Board	...	...	1
Medical	...	...	1
Post Office	...	...	3
Registrar	...	...	2
Secretariat	...	...	3
Treasury	...	...	2
	Total	...	21

5. The Governor reserves the right, which will be freely exercised in case efficient candidates are not forthcoming from the Upper Division, of appointing to the above offices from outside its ranks.

Upper Division.

Upper Division.

6. The Upper Division of Clerks will comprise the following appointments :—

2nd Class Clerkships	...	21
3rd „ „	...	33
4th „ „	...	36

Distributed as follows :—

	2nd	3rd	4th
Law Officers	...	1	...
Audit	2	1	1
Customs	7	7	8
Education	...	1	...
Immigration	...	2	1
Lands and Mines	5	8	7
Local Government Board		1	1
Magistrates (including Government Agent, N.W.D.	2	1	6
Medical	...	...	1
Official Receiver	...	...	1
Post Office	1	2	3
Police	...	1	...
Carried forward ...	17	25	29

Digitized by Google

	2nd	3rd	4th
Brought forward ...	17	25	29
Public Works	1	2	1
Registrar	1	1	1
Registration (Births Deaths and Marriages)	...	...	1
Secretariat	...	1	1
Treasury	2	3	3
Science and Agriculture ...	...	1	...
	21	33	36

LOWER DIVISION.

7. The Lower Division of Clerks comprises the following appointments:— Lower Division.

5th Class Clerks	50
6th Class Clerks	35
*Clerical Assistants	57

Distributed as follows :—

	5th	6th	Clerical Assistants.
Law Officers	...	...	...
Audit	3	1	1
Customs	13	8	...
Education	...	2	1
Immigration	1	...	1
Land and Mines	9	2	3
Local Government Board ...	1	...	2
Magistrates (including Government Agent, N.W.D.)	3	4	...
Medical	2	1	9
Official Receiver	2	1	2
Poor Law Commissioners ...	...	1	2
Post Office	5	2	18
Police	2	1	...
Prisons	1	1	1
Public Works	2	2	4
Registrar	1	7	2
Registration (Births, Deaths and Marriages)	...	1	2
Secretariat	1	2	1
Science and Agriculture ...	1	...	5
Treasury	3	...	...
Commissaries	...	...	2
	50	35	57

8. There shall be eligible for permanent appointment to the Lower Division without previous trial or acting service any male British subject between the ages of 18 and 22 years, who is able to produce— Admission to Lower Division.

(*a.*) A certificate of Birth or Baptism showing that he is over 18 and under 22 years of age.

(*b.*) A certificate from a Government Medical Officer showing that he is not suffering from any infirmity which would be likely to impair his usefulness as a Clerk.

*These appointments are not on the Fixed Establishment.

Digitized by Google

(*c.*) A certificate of good moral character from a Member of the Executive Council or of the Combined Court, or from the Head of a Government Department, a Minister of Religion, Justice of the Peace, or School Manager.

(*d.*) A certificate of Educational ability. For this purpose the following will be accepted as sufficient in themselves :—

(i.) A pass in the Senior Oxford or Cambridge Local Examination, in at least five Sections in addition to Arithmetic of which one must be Latin, Greek, French or Mathematics.
(ii.) A pass in the London University Matriculation Examination.
(iii.) A pass in the Oxford or Cambridge Higher Examination for Schools.
(iv.) A Scottish leaving higher grade certificate.
(v.) A higher certificate of the Irish Intermediate Board of Education.
(vi.) An Oxford and Cambridge Joint Board Higher Certificate.
(vii.) An Honours Certificate of the College of Preceptors—Class I.
(viii.) A College Minor or Foundation Scholarship at any English University.
(ix.) Distinction in the competition for the British Guiana Scholarship.
(x.) A pass in the Entrance Examination for Woolwich or Sandhurst.
(xi.) A pass in the Final Law Examination for call to the Bar.

The Governor reserves full discretion to refuse, without any reason being stated, to place any applicant's name on the list of candidates for employment in the public service, and to remove any name therefrom, notwithstanding in either case the possession of full educational qualifications.

Candidates should address their applications to the Government Secretary accompanied by the documents noted above. Their names will then be recorded in a list to be kept in the Government Secretary's Office as eligible for appointment to the Civil Service of the Colony.

A Candidate appointed to a Department will be required to serve a probationary period of six months, which may be extended for a further period of six months, and the appointment will only be confirmed at the end of the probationary period if the Head of the Department is able to report that the candidate has shown himself likely to prove a useful and efficient Public Officer.

PROMOTION.

9. For the purposes of promotion the various Departments of the Service will be treated in the following manner, as regards promotion in the senior classes :—

The Government Secretary's Office,
,, Customs Department,
,, Immigration Department,
,, Department of Science and Agriculture,

will stand alone, and the following Departments will be grouped as follows :—

(*a.*) Department of Lands and Mines.
Public Work Department.

(*b.*) Treasury.
Audit Office.
Post Office.

(*c.*) Education.
Local Government Board.
Medical.
Poor Law Commissioners.
Police.
Prisons.
Registrar General.

Digitized by Google

(*d.*) Attorney General.
Magistrates.
Registrar.
Official Receiver.

(*a.*) Promotion in the Fifth and Sixth Classes throughout the Service will be treated inter-departmentally at present, with the exception of the Customs Department.

(*b.*) All appointments will be made subject to a probation of 6 months.

(*c.*) All appointments in the senior classes will be decided by seniority and *merit* and not by seniority alone.

10. Promotion in the Lower Division will usually be in order of seniority, but will in all cases be conditional on the Clerk obtaining from the Head of his Department a certificate of proficiency as a typewriter, or some other equally useful official qualification, as well as a recommendation for good character and general efficiency. Preference will also be given to those who entered the Service with full educational qualifications.

11. Promotion from the Lower to the Upper Division of Clerks will be conditional on the production from the Head of the Department of a certificate of character for zeal, industry, and efficiency, and, if required, on the passing of a strict qualifying examination in the elements of official business. The Governor reserves the right, however, to appoint at any time to a vacancy in the Upper Division any person who shall have obtained when less than twenty-one years of age one or more of the certificates enumerated in paragraph 11.

12. No person is to be employed as a Volunteer in any Government Department without the special permission of the Governor, which will only be given when the necessities of the Department require it. Service as a Volunteer will not of itself confer any claim to permanent employment, but any special ability which may be shown, especially in those Departments where the work is more or less of a technical nature, will be duly considered.

13. Acting service rendered under the rule which requires officers proceeding on leave on full pay to provide for their work without extra cost to the public, will also be considered if it should disclose any exceptional merit in any particular line of work, but no acting service of itself gives any claim to a permanent appointment.

14. There are forty-one clerical and other appointments in the Service open to females. Of these twenty-seven are in the Postal Department (in the Post Office and in the Telephone Branch.) Those in the Telephone Branch enter as unpaid Learners and must be qualified as set forth in the Regulations dated 5th August, 1897. This standard is to be applied in future to all female candidates for Post Office employment. As regards the remaining fourteen who are typists in other Government Departments, it is unnecessary to have any special entrance examination. They will be taken on trial and must prove their efficiency before permanent appointment is conferred.

NOTE.—This Scheme is not to be construed as setting out the intentions of the Governor with regard to the senior appointments, with which generally it is not by this scheme designed to deal; nor is it to be construed to abridge the authority of the Governor with regard to appointments in the Public Service, or to give to any officer a claim to draw any salary not voted on the Annual Estimates.

Approved,

WALTER EGERTON,
Governor.

27th August, 1913.

Digitized by Google

373. 29th August, 1913.

THE following Order, made by His Excellency the Governor under the provisions of the Aliens Ordinance, 1886, is hereby published for the information of those whom it may concern.

By Command,

CLIFTON GRANNUM,
Acting Government Secretary.

ORDER.

Whereas by the Aliens Ordinance, 1886, it is provided that where the Governor has reason to believe, from information given as therein mentioned, that, for the preservation of the peace and good order of the Colony, it is expedient to remove therefrom any alien, the Governor may, by order under his hand, to be published in the *Gazette*, direct that such aliens shall depart from the Colony within a time limited in such order; and whereas I have reason to believe, from information so given, that, for the preservation of such peace and good order, it is expedient to remove from this Colony the Aliens hereinafter mentioned: Now, therefore, in exercise of the power so as aforesaid in me vested, I do by this order under my hand, direct that

Eugene Baptiste Labarde
Antonio Emile Gailliez
Jean Baptiste Victor Schneider
Emilio Luiz Pastore
Joseph Tavera
Hypolite Auguste Héricher
Louis Thevenon.

shall depart from this Colony on or before the 13th day of September, 1913.

Dated this 27th day of August, 1913.

W. EGERTON,
Governor.

374. 29th August, 1913.

THE following Minister of the Christian Religion has been duly appointed a Marriage Officer under the provisions of Ordinance No. 25 of 1901:—

Name.	Denomination.	Postal Address.	Ministerial Charge.
The Reverend William R. Squires.	Christian Mission.	Mission House, 171, Camp Street, Georgetown.	Gospel Tabernacle, 171, Camp Street, Georgetown District, and Building known as Henrietta Chapel, North Essequebo District.

By Command,

CLIFTON GRANNUM,
Acting Government Secretary.

Digitized by Google

Government Notices.

GOVERNMENT SECRETARY'S OFFICE,
Georgetown, Demerara,
375. 29th August, 1913.

HIS Excellency the Governor has been pleased to make the following appointments, with effect from the 1st October next, in connection with the Pomeroon Registration of Births and Deaths District:—

The Dispenser of the Moruca River, stationed at Acquero, to be Registrar of Births and Deaths for Division No. 1.

Mr. F. F. Pierre, to be Registrar of Births and Deaths for Division No. 2.

The Postmaster at Marlborough Post Office, to be Registrar of Births and Deaths for Division No. 3.

The Dispenser of the Upper Pomeroon River, stationed at Pickersgill, to be Registrar of Births and Deaths for Division No. 4.

376. 29th August, 1913.

REFERRING to Government Notice No. 346 of the 9th instant, John Reginald Muss, Esquire, Fourth Class Officer, Department of Lands and Mines, has returned to the Colony from leave of absence and resumed the duties of his office on the 19th instant.

377. 29th August, 1913.

HIS Excellency the Governor has been pleased to appoint Mr. A. S. Pollard, Principal Warder, Penal Settlement, to be Assistant Superintendent and Chief Warder at the Georgetown Prison, and Mr. J. McKenzie, First Class Warder, to be Principal Warder at the Penal Settlement.

378. 29th August, 1913.

HIS Excellency the Governor has been pleased to grant to Brace Fowler, Esquire, Second Class Clerk, Treasury, leave of absence with full salary from the 28th instant to the 14th September inclusive.

379. 29th August, 1913.

REFERRING to Government Notice No. 355 of the 2nd August, His Excellency the Governor has been pleased to grant to Edwin Duncan Glasford, Esquire, Third Class Officer of Customs, an extension of his leave of absence on half salary for one month from 21st instant.

380. 29th August, 1913.

HIS Excellency the Governor has been pleased to grant to Miss E. A. H. Bridge, Superintendent of Nurses, Public Hospital, Georgetown, leave of absence on full salary from the 29th instant to the 25th September inclusive.

381. 29th August, 1913.

THE Secretary of State for the Colonies has been pleased to signify his approval of the confirmation of the appointment of Gilbert Edwin Bodkin, Esquire, B.A., F.E.S., F.Z.S., as Economic Biologist.

382. 29th August, 1913.

HIS Excellency the Governor has been pleased to grant Edmund Huit Ferrell, Esquire, Fifth Class Officer of Customs, leave of absence on full salary for six weeks and three days from the 1st September.

383. 29th August, 1913.

HIS Excellency the Governor directs the publication, for general information, of the following notice to Mariners issued by the District Commissary of Nickerie:—

New Nickerie,
July 28, 1913.

The District Commissary of Nickerie notifies hereby that the flagstaff at the mouth of the Nickerie River will soon be removed to a point situated about 50 metres more southwards right opposite the residence of the Police Constables stationed at Post Niew Rotterdam.

By Command,

CLIFTON GRANNUM,
Acting Government Secretary.

Executive Council Notice.

GUIANA PUBLIC BUILDINGS,
Georgetown, Demerara,
29th August, 1913.

THE Governor-in-Council has been pleased, in terms of Section 11 of Ordinance No. 25 of 1901, to cancel the appointment of the Reverend Father John Gordon to be a Marriage Officer in the Colony.

By Command,

G. BALL GREENE,
Clerk of the Council.

Militia and Volunteer Orders.

BY COLONEL G. C. DE RINZY,
Commandant, British Guiana Local Forces,
Headquarters, Georgetown,
29th August, 1913.

DUTIES.

1. N.C. Officer on duty for the ensuing week:—
Corporal Chalmers.
Next for duty:—Sergt. McInroy.

ARTILLERY.

PARADES.

2. The following is the detail of parades for the ensuing week:—

Tuesday, 5 p.m.—4.7 inch Gun Drill. under Section Commanders. Company Sergt.-Major Collier will superintend the Parade.

Tuesday, 4 p.m.—Target Practice at the Rifle Ranges for all N.C. Officers and men who have not completed their Annual Course. These who did not attend last week are requested to do so this week.

Thursday, 5 p.m —Target Practice at the Rifle Ranges. Practices 5, 6, 7, and 8 at 200 and 300 Yards.

Friday, 5 p.m.—Fort Manning Parade under Officer Commanding Company. Paid.

RESERVE.

3. The undermentioned man having completed his original period of service has been struck off the strength and transferred to the Reserve:—

No. 2,327 Gr. E. L. Farnum.

He is hereby requested to return his uniform and equipment to the Quarter Master's Store not later than the 5th September, 1913.

RESIGNATION.

4. His Excellency the Governor and Commander-in-Chief has been pleased to accept the resignation of the undermentioned man:—

No. 2,257 Gr. Norton.

Digitized by Google

VOLUNTEERS.

PARADES

5. The following is the detail of parades for the ensuing week:—

Tuesday, 4 p.m.—Target Practice at the Rifle Ranges. Practices Nos. 1, 2, 3, 4 and 5, at 100 and 200 Yards.

Friday, 4 p.m.—Target Practice at the Rifle Ranges. Practices Nos. 6, 7, 8, and 9, at 300 and 500 Yards.

The Commandant hopes that all N.C. Officers and men will endeavour to attend the ranges and complete their Annual Course during the fine weather.

A. B. ROSE, Captain,
Staff Officer, Local Forces.

Judicial Notices

SUPREME COURT OF BRITISH GUIANA.

COUNTY OF DEMERARY.

LIMITED JURISDICTION.

HEARING LIST.

THE following actions are fixed for hearing on the undermentioned dates:—

Plaintiffs.	Defendants.	Nature of Claim.
WEDNESDAY, 10TH SEPTEMBER, 1913.		
SAMUEL HOWARD. W. E. Lewis, Counsel.	ALBERTA GLOVER. By default.	Injunction restraining sale at Execution and $100 damages for wrongful levy.
THURSDAY, 11TH SEPTEMBER, 1913.		
J. D. SCHMEIDEN. W. E. Lewis. Counsel.	ALTAFFHUSEIN. F. O. Low, Counsel.	$228.58:—Work done and labour supplied.
MONDAY, 15TH SEPTEMBER, 1913.		
JOHN SERRAO & GUILHERMO SERRAO obtainers of an Order *pro deo* and the *Venia Ayendi*. The Solicitor General. E. D. Clarke, Solicitor.	DOMINGAS SERRAO, widow, and JOHN CORREIA, joint and seve al executors of JOHN SERRAO, deceased.	Accounts and payment of sums found due.

B. S. NEWSAM,
Acting Registrar.

Registrar's Office of British Guiana, Victoria Law Courts, Georgetown, Demerara, this 28th day of August, 1913.

APPELLATE JURISDICTION.

HEARING LIST.

THE following appeal is fixed for hearing on the undermentioned date:—

Appellant.	Respondent.
FRIDAY, 12TH SEPTEMBER, 1913.	
JOSEPH MADHOO. A. McL. Ogle, Solicitor.	JOHN RUSSELL. H. V. Gunning, Solicitor.

B. S. NEWSAM,
Acting Registrar.

Registrar's Office of British Guiana, Victoria Law Courts, Georgetown, Demerara, this 28th day of August, 1913.

Registrar's Notices.

BRITISH GUIANA.—REGISTRAR'S OFFICE.

WHEREAS the following account has been rendered to this Office, viz., the account and vouchers of William T. Johnson, of 70, Main Street, Georgetown, as guardian of the minor Frank A. Haggin, for the period 1st August, 1912, to 31st July, 1913.

NOTICE is hereby given to all parties interested that the said account and vouchers will remain at this Office for the space of Three Weeks from the 29th day of August, 1913, and all parties interested having objections to the said account and vouchers must state the same in writing during Office hours within the said period of Three Weeks, after the expiration of which the said account and vouchers will be submitted to the Accountant of Court for examination and report.

Georgetown, Demerary, this 29th day of August, 1913.

B. S. NEWSAM,
Acting Registrar.

BRITISH GUIANA.—REGISTRAR'S OFFICE.

WHEREAS the following Account has been rendered to this Office, viz., the Account and Vouchers of Bartholomew Austin Day, of Georgetown, as Administrator of the Estate of B. J. L. Day, deceased, for the period 9th March, 1912, to 14th August, 1913.

NOTICE is hereby given to all parties interested that the said Account and Vouchers will remain at this Office for the space of Three Weeks from the 16th day of August, 1913, and all parties interested having objections to the said Account and Vouchers must state the same in writing during Office hours within the said period of Three Weeks, after the expiration of which the said Account and Vouchers will be submitted to the Accountant of Court for examination and report.

Georgetown, Demerary, this 14th day of August, 1913

B. S. NEWSAM,
Acting Registrar.

REGISTRAR'S OFFICE,
British Guiana,
31st July, 1913.

In the matter of the application by Frederick Lamplough, Consulting Engineer, of 53a Pall Mall, London, England, for a patent for an invention for "Improvements in or relating "to a process and apparatus for the conversion "of heavy hydrocarbons into lighter hydro-"carbons."

I DO hereby intimate to all to whom it may concern that on the 29th July, 1913, I accepted a complete specification of the said invention, and that any person may, within two months from the date of this advertisement of my acceptance of the said complete specification, give notice in writing, at the Registrar's Office aforesaid, of opposition to the grant of the said patent, in terms of section 10 (1) of the Patent Ordinance, 1902.

B. S. NEWSAM,
Acting Registrar.

REGISTRAR'S OFFICE,
British Guiana,
1st August, 1913.

In the matter of the application by Joseph Arthur King, of 237, Camp Street, Georgetown, in the colony of British Guiana, Solicitor, for a Patent for an invention for "Improvements relating to the extraction of juice from sugar cane and similar saccharine material."

I DO hereby intimate to all to whom it may concern that on the 1st August, 1913, I accepted a complete specification of the said invention, and that any person may, within two months from the date of this advertisement of my acceptance of the said complete specification, give notice in writing, at the Registrar's Office aforesaid, of opposition to the grant of the said Patent in terms of section 10 (1) of the Patent Ordinance, 1902.

B. S. NEWSAM,
Acting Registrar.

Digitized by Google

Transports and Mortgages.

Counties of Demerary & Essequebo.

13TH SEPTEMBER, 1913.

[FIRST PUBLICATION.]

THE following TRANSPORTS and MORTGAGES are intended to be passed before one of Their Honours the Judges of the Supreme Court of British Guiana on any day after Saturday, the 13th day of September, 1913, which such Judge shall be pleased to appoint:—

1. By Eustace Gordon Woolford, bachelor, of lots 134, 135, 136, Kingston, Georgetown, and Edwin Angel Walbridge Sampson, bachelor, of America Street, Georgetown, TRANSPORT of the south half of lot number 58 (fifty-eight), situate in North Newburg, Werk-en-Rust, city of Georgetown, county of Demerary and colony of British Guiana, with all the buildings and erections thereon, subject to a First Mortgage passed and executed on the 4th day of May, 1912, to and in favour of The British Guiana Mutual Fire Insurance Company, Limited,—to and in favour of Marian Adonis, the wife of William Adonis, of Robb Street, Lacytown, Georgetown.

2. By John Jose Rodrigues, of Carmichael Street, in the city of Georgetown, Demerara, TRANSPORT of the east half of lot number twenty-five (25), South Virginia, west bank, Mahaica Creek, East Coast, Demerara,—to and in favour of Goolamali, male East Indian immigrant, No. 11,268, ex *Plassey*, of Virginia Village, Mahaica, East Coast, Demerara.

3. By William Alstein Parker, Public Trustee of British Guiana, acting under the provisions of section 3 (*a*) of Ordinance 15 of 1910, as representing the estate of Edward South, deceased, TRANSPORT of lot number, 18 (eighteen), section E, part of Plantation La Grange, *cum annexis*, situate on the west bank of the River Demerary, said lot number 18 (eighteen), section E, being laid down and defined on a diagram of the said plantation by Ewald C. H. Klautky, Sworn Land Surveyor, dated 12th December, 1906, and deposited in the Registrar's Office of British Guiana on the 4th day of March, 1907,—to and in favour of Zalicka Fadora Greaves, the wife of Joseph Greaves, both of Sisters Village, West Bank, Demerara.

4. By Olinda Magdalena Teixeira (widow), of lot 140, Regent Road, Bourda, Georgetown, a FIRST MORTGAGE on the east half of lot number 140 (one hundred and forty), in that part of Georgetown called Bourda as laid down and defined on the plan of the Town Districts, situated on the lands of the Vlissengen estate made by the Sworn Land Surveyor Luke M. Hill, dated 17th June, 1879, and deposited in the Registrar's Office of the counties of Demerary and Essequebo on the first of November, 1879, said plan having been approved of by the Governor and Court of Policy on the 22nd of September, 1879, and deposited in the Registrar's Office aforesaid in pursuance of the provisions of section sixty-four of Ordinance No. 2 of the year 1876, and all the buildings and erections thereon,—to and in favour of The British Guiana Mutual Fire Insurance Company, Limited, of lots Nos. 27, 28, and 29, corner of Robb and Hincks Streets, Georgetown.

5. By Gerhard Tjon Akien, of 88, James Street, Albouystown, Georgetown, TRANSPORT of the east half of lot number 165 (one hundred and sixty-five), part of the western half of Plantation La Penitence, situate on the east bank of the River Demerary, in the county of Demerary and colony of British Guiana, the said east half of lot number 165 (one hundred and sixty-five), being laid down and defined on a diagram of a portion of the front lands of the said Plantation La Penitence showing the extensions of the lots known as Albouystown made by John Peter Prass, Sworn Land Surveyor, dated 23rd day of February, 1888, and deposited in the Registrar's Office of British Guiana on the 24th day of November, 1888, with the buildings and erections thereon,—to and in fauour of Manoel Vieira, of the corner of James and Hogg Streets, Albouystown, Georgetown.

6. By Luchmun Sing, male, Indian immigrant No. 65, *Casual*, 1903, of La Grange, West Bank, Demerara, TRANSPORT of cultivation lot number 92 (ninety-two), section D, part of Plantation La Grange, *cum annexis* situate on the west bank of the River Demerara, in the county Demerara and colony of British Guiana, said lot being laid down and defined on a diagram of said plantation by Ewald C. H. Klautky, Sworn Land Surveyor, dated 12th December, 1906, and deposited in the Registrar's Office of British Guiana on the 4th day of March, 1907,—to and in favour of Raghbir, male Indian immigrant, ex *Sutlej*, 1908, of Pln. Nismes.

7. By the Colony of British Guiana, TRANSPORT of cultivation lots numbers 284 (two hundred and eighty-four), 386 (three hundred and eighty-six), and 387 (three hundred and eighty-seven), section A, parts of Plantation Triumph, situate on the east sea coast of the county of Demerary and colony of British Guiana, said lots being laid down and defined on a plan of portion of the said plantation by L. M. Nightingale, Government Surveyor, dated 20th March, 1911, and deposited in the Registrar's Office on the 11th July, 1912,—to and in favour of Budhu, male, B.R., 375 of 1884, a male East Indian immigrant, residing at Plantation Triumph.

8. By the Colony of British Guiana, TRANSPORT of cultivation lot number 91 (ninety-one), section A, part of Plantation Triumph, situate on the east sea coast of the county of Demerary and colony of British Guiana, said lot being laid down and defined on a plan of portion of the said plantation by L. M. Nightingale, Government Surveyor dated 20th March, 1911, and deposited in the Registrar's Office on the 11th July, 1912,—to and in favour of Moorad, No. 10,918, ex *Lightning*, 1881, a male East Indian immigrant residing at Plantation Triumph.

9. By the Colony of British Guiana, TRANSPORT of cultivation lots numbers 26 (twenty-six), 27 (twenty-seven), 293 (two hundred and ninety-three), 417 (four hundred and seventeen), 418 (four hundred and eighteen), 419 (four hundred and nineteen) and 420 (four hundred and twenty), section A, parts of Plantation Triumph, situate on the east sea coast of the county of Demerara and colony of British Guiana, said lots being laid down and defined on a plan of a portion of the said plantation by L. M. Nightingale, Government Surveyor, dated 20th March, 1911, and deposited in the Registrar's Office on the 11th July, 1912,—to and in favour of Hosseinbocus, No. 6,241, ex *Clyde*, 1874, a male East Indian immigrant residing at Plantation Triumph.

10. By the Colony of British Guiana, TRANSPORT of cultivation lot number 146 (one hundred and forty-six), section B, part of Plantation Triumph, situate on the east sea coast of the county of Demerara and colony of British Guiana, said lot being laid down and defined on a plan of portion of the said plantation by L. M. Nightingale, Government Surveyor, dated 20th March, 1911, and deposited in the Registrar's Office of the 11th July, 1912,—to and in favour of Ramharack, male, B.R. 1,037 of 1880, a male East Indian immigrant residing at Plantation Triumph.

11. By the Colony of British Guiana, TRANSPORT of cultivation lots numbers 187 (one hundred and eighty-seven) and 391 (three hundred and ninety-one), section A, part of Plantation Triumph, situate on the east sea coast of the county of Demerara and colony of British Guiana, said lots being laid down and defined on a plan of portion of the said plantation by L. M. Nightingale, Government Surveyor, dated 20th March, 1911, and deposited in the Registrar's Office on the 11th July, 1912,—to and in favour of Abdool Korim, No. 12, *Sithet*, 1879, a male East Indian immigrant, residing at Plantation Triumph.

12. By the Colony of British Guiana, TRANSPORT of cultivation lots numbers 22 (twenty-two) and 81 (eighty-one), section A, parts of Plantation Clonbrook situate on the east sea coast of the county of Demerara and colony of British Guiana, said lots being laid down and defined on a plan of the said plantation by E. S. E. Parker, Government Surveyor, dated 25th March, 1908, and deposited in the Registrar's Office on the 28th April, 1910,—to and in favour of Katwaroo, No. 26,999, ex *Allanshaw*, 1885, a male East Indian immigrant residing at Plantation Clonbrook.

13. By the Colony of British Guiana, TRANSPORT of house lot number 31 (thirty-one) part of the front lands of Plantation Windsor Forest, *cum annexis*, situate on the west sea coast of the county of Demerara and colony of British Guiana, said lot being laid down and defined on a plan of portion of the front lands of the said plantation by A. J. Cheong, Government Surveyor, dated 11th January, 1912, and deposited in the Registrar's Office on the 26th June, 1912,—to and in favour of Edoo, No. 24,191, ex *British Peer*, 1885, a male East Indian immigrant residing at Plantation Windsor Forest.

14. By the Colony of British Guiana, TRANSPORT of lot letter E, part of the front lands of Plantation La Jalousie and Bien Fait, known together as Plantation La Jalousie, *cum annexis*, situate on the west sea coast of the county of Demerara and colony of British Guiana, said lot being laid down and defined on a plan of the site where the buildings of the said plantation formerly stood, made by W. M. A. Roberts, Sworn Land Surveyor, dated 28th July, 1909, and deposited in the Registrar's Office of British Guiana on the 16th December, 1909,—to and in favour of Barsati, No. 73,506, ex *Ems*, 1895, a male East Indian immigrant, residing at Plantation La Jalousie.

15. By Caroline D'Ornellas, widow, of lot 268, Thomas Street, in the city of Georgetown, a FIRST MORTGAGE on the west half of lot number 10 (ten),

Digitized by Google

in that part of Georgetown called Bourda as laid down and defined on a plan of the Town Districts, situated on the lands of the Vlissengen estate made by the Sworn Land Surveyor Luke M. Hill, dated 17th June, 1879, and deposited in the Registrar's Office of the counties of Demerary and Essequebo on the first of November, 1879, said plan having been approved of by the Governor and Court of Policy on the 22nd of September, 1879, and deposited in the Registrar's Office aforesaid in pursuance of the provisions of section sixty-five of Ordinance No. 8 of the year 1876, and all the buildings and erections thereon,—to and in favour of The British Guiana Building Society, Limited, of lots Nos. 1, 2, and 3, High Street, Georgetown,

16. By James Bolton Dewar, of lot 225, New Market Street, in city of Georgetown, a FIRST MORTGAGE on the west half of lot number 82, (eighty-two), Bourda District, in the city of Georgetown, in the county of Demerara, and colony of British Guiana, and all the buildings and erections thereon,—to and in favour of The British Guiana Building Society, Limited, of lots Nos. 1, 2, and 3, High Street, Georgetown.

17. By Eleanor Frances Holligan, widow, in her own right as having been married in community of property to her late husband, Samuel Augustus Holligan, and Wosley Conrad Holligan, as sole heir, *ab intestato* of his deceased father, Samuel Augustus Holligan, both of lot 52, Norton and Hayley Streets, Wortmanville, in the city of Georgetown, a FIRST MORTGAGE on lot number 128 (one hundred and twenty-eight), in that part of Georgetown called Lacytown as laid down and defined on the plan of the Town Districts, situated on the lands of the Vlissengen estate, made by the Sworn Land Surveyor Luke M. Hill, dated 17th June, 1879, and deposited in the Registrar's Office of the counties of Demerary and Essequebo on the first of November, 1879, said plan having been approved of by the Governor and Court of Policy on the 22nd of September, 1879, and deposited in the Registrar's Office aforesaid in pursuance of the provisions of section sixty-five of Ordinance No. 8 of the year 1876, and all the buildings and erections thereon subject to the lien of the Receiver General of British Guiana,—to and in favour of The Demerara Mutual Life Assurance Society, Limited, of lots 1, 2, and 3, High Street, Robbstown, Georgetown.

18. By Antonio De Freitas, of lot 21, Broad Street, in the city of Georgetown, a FIRST MORTGAGE on, *firstly*, parts of lots numbers 20 (twenty) and 21 (twenty-one), mentioned and referred to in the Town Books as east half of lots numbers 20 and 21, situate in South Cumingsburg, city of Georgetown, county of Demerary, bounded on the east by a portion of the said lots now or formerly the property of Griffith Parry, and on the west by another portion thereof, now or lately the property of William Grant, being forty-six feet in façade, fronting Chapel Street, and one hundred and fifty feet in depth, more or less, with all the buildings and erections thereon, and also the western part of that part of lots numbers 20 (twenty) and 21 (twenty-one), situate in South Cumingsburg, city of Georgetown, county of Demerary, the said western part being delineated and tinted pink on a diagram by William Hayley, Sworn Land Surveyor, dated 9th March, 1868, and deposited in the Registrar's Office of the counties of Demerary and Essequebo, on the 13th March, 1868, and all the buildings and erections thereon; and *secondly*, lots A and B, part of the front lands of Plantation La Penitence, situate on the east bank of the River Demerary now called Albouystown, the said lot A, being known and described on a diagram of a continuation of Albouystown by the Sworn Land Surveyor Cathcart Chalmers, dated the 5th February, 1867, and deposited in the Registrar's Office of the counties of Demerary and Essequebo on the 17th April, 1867, and the said lot B, being laid down and defined on a plan of a piece of land known as A and B, Albouystown Village, East Bank, Demerara River, by the Sworn Land Surveyor James T. Seymour, dated the 14th January, 1911, and deposited in the Registrar's Office of British Guiana, on the 25th day of May, 1911, and all the buildings and erections thereon,—to and in favour of The Hand-in-Hand Mutual Guarantee Fire Insurance Company of British Guiana, Limited, of lots 1, 2 and 3, High Street, Robbstown, Georgetown.

19. By Jacintho Simao de Freitas, Manoel Gregor de Freitas and Antonio Paulino Gomes Jasmins, the duly constituted attorneys in this colony of Joao Pedro Santos, who was married in community of property to Caroline Gomes Santos, deceased, who was one of the heirs under the last will and testament of Antonio Gomes Henriques, deceased, agreeably with Power of Attorney, executed and recorded in the Registrar's Office of British Guiana on the 9th day of May, 1913, and by Antonio Nepomuceno Santos, of lot 30, Hadfield Street, and Maria Accencao Santos, at present residing in England but represented herein by her duly constituted attorneys the said Joao Pedro Santos and Antonio Nepomuceno Santos, the said Antonio Nepomuceno Santos and Maria Accencao Santos being the heirs, *ab intestato*, of their mother the said Caroline Gomes Santos, now deceased, TRANSPORT of west half of lot number 123 (one hundred and twenty-three), in Lacytown District, in the city of Georgetown, in the county of Demerary, in the colony of British Guiana, with all the buildings and erections thereon, subject to the lien of the Receiver General of British Guiana,—to and in favour of the Mayor and Town Council of Georgetown.

20. By Deoki, male, No. 45,751, ex *Main*, 1890, of Helena, Mahaica, East Coast, Demerary, A FIRST MORTGAGE on, *firstly*, cultivation lot number 46 (forty-six), section C, North Supply, in the Helena County District, in the county of Demerary and in the colony of British Guiana, no building thereon; *secondly*, west half of house lot number 19 (nineteen), section B, South Belmont, east half of cultivation lot number 48 (forty-eight), section C, North Supply, in the Helena Country District, in the county of Demerara and in the colony of British Guiana, no building thereon; *thirdly*, house lot number 13 (thirteen), section B, South Belmont, and west half cultivation lot number one section D, South Supply, in the Helena Country District, in the county of Demerary and in the colony of British Guiana, no building thereon; *fourthly*, house lot number 18 (eighteen), section B, part of the south half of Plantation Belmont, which plantation is situate on the left or western bank of the Mahaica Creek on the east sea coast of the county of Demerary, in the colony of British Guiana, the said lot being laid down and defined on a plan of Plantation Helena, *cum annexis*, by James A. P. Bowhill, Government Surveyor, dated 27th August, 1900, and deposited in the Registrar's Office of British Guiana on the 6th October, 1900; *fifthly*, one rice machinery, with huller, engine, boiler, also building, erections and machinery with house concrete, with the exception of leather belt and chimney and all other appurtenances situate at lot 19, Helena, Mahaica,—to and in favour of Podauth Sing, male East Indian, No. 22,876, ex *Newnham*, 1885, of Helena, Mahaica, East Coast, Demerara.

21. By Amy Johnson, spinster, of lot 30, North Street, Georgetown, a FIRST MORTGAGE on the east half of lot number 29 (twenty-nine), situate in Newburg District, in the city of Georgetown, in the county of Demerary, in the colony of British Guiana, and all the buildings and erections thereon,—to and in favour of The British Guiana Mutual Fire Insurance Company, Limited, of lots Nos. 27, 28 and 29, corner of Robb and Hincks Streets, Georgetown.

22. By Somaria, No. 841, C.R., Letter S, the wife of Monbodh, No. 56,551, ex *Moy*, 1903, both of Java, Canal No. 1, West Bank, Demerary, TRANSPORT of an undivided half of the west half of the west half of Plantation Java, situate on the north bank of Canal No. 1 on the west bank of the River Demerary, in the county of Demerary, without the building thereon,—to and in favour of Jhanjhiya, No. 42,454, ex *Brenda*, 1889, widow, of Hoff-van-Aurich, in the county of Essequebo.

Registrar's Office of British Guiana, Georgetown, Demerary, this 29th day of August, 1913.

B. S. NEWSAM,
Acting Registrar.

Counties of Demerary & Essequebo.

6TH SEPTEMBER, 1913.

[SECOND PUBLICATION.]

THE following TRANSPORTS and MORTGAGES are intended to be passed before one of Their Honours the Judges of the Supreme Court of British Guiana on any day after Saturday, the 6th day of September, 1913, which such Judge shall be pleased to appoint, viz.:—

1. By Parianen, also known as Parianen Gownder, a male native East Indian, C. R. 82 P. of 1890, of lot 169, Upper Charlotte Street, Bourda, TRANSPORT of west half of lot number 121 (one hundred and twenty-one) in that part of Georgetown called Bourda as laid down and defined on the plan of the Town Districts, situated on the lands of the Vlissengen estate, made by the Sworn Land Surveyor Luke M. Hill, dated 17th June, 1879 and deposited in the Registrar's Office of the counties of Demerary and Essequebo on the First of November, 1879, said plan having been approved of by the Governor and Court of Policy on the 22nd of September, 1879, and deposited in the Registrar's Office aforesaid, in pursuance of the provisions of section sixty-four of

Digitized by Google

Ordinance No. 2 of the year 1876, with all the buildings and erections thereon,—to and in favour of Gopal, R. of D., No. 74, Casual, 1909, a male East Indian immigrant, residing at lot 42, Railway Line, Demerara aforesaid.

2. By Reginald George Humphrey, of lot 307, East Street, Georgetown, TRANSPORT of south half of lot number 307 (three hundred and seven), situate in Cumingsburg, in the city of Georgetown, county of Demerary, colony of British Guiana, with all the buildings and erections thereon,—to and in favour of Milton Padgham Hastings, of Marlborough. Pomeroon River.

3. Kowlessur, male, No. 22, ex *Adamant*, 1869, of lot 71, Robb Street, in the city of Georgetown, TRANSPORT of the west half of lot number 72 (seventy-two), in that part of Georgetown, called Bourda, as laid down and defined on the plan of the Town Districts, situated on the lands of the Vlissingen estate, made by the Sworn Land Surveyor Luke M. Hill, dated 17th June, 1879, and deposited in the Registrar's Office of the counties of Demerary and Essequebo on the 1st of November, 1879, said plan having been approved of by the Governor and Court of Policy on the 22nd September, 1879, and deposited in the Registrar's Office aforesaid in pursuance of the provisions of section 64 (sixty-four) of Ordinance No. 2 of the year 1876, with all the buildings and erections thereon,—to and in favour of Courtney Nicholas Harewood, of lot 72, Robb Street, Bourda, Georgetown.

4. By Courtney Nicholas Harewood, of lot 72, Robb Street, Bourda, Georgetown, a FIRST MORTGAGE on the west half of lot number 72 (seventy-two), in that part of Georgetown called Bourda, as laid down and defined on the plan of the Town Districts situated on the lands of the Vlissengen estate, made by the Sworn Land Surveyor Luke M. Hill, dated 17th June, 1879, and deposited in the Registrar's Office of the counties of Demerary and Essequebo on the 1st of November, 1879, said plan having been approved of by the Governor and Court of Policy on the 22nd of September, 1879, and deposited in the Registrar's Office aforesaid in pursuance of the provisions of section 64 (sixty-four), of Ordinance No. 2 of the year 1876 and all the buildings and erections thereon,—to and in favour of Gregorio Be tencourt of

5. By Dayal, No. 49,770, ex *Allanshaw*, 1891, a male East Indian immigrant, of Mon Repos, East Coast, Demerary, TRANSPORT of a piece of land part of a certain tract situate on the left bank of the Mahaica Creek commencing four roods above a place known as Powder Flask, and extending thence upwards in façade S. 17° 39' W. 118 roods by a mean depth N, 72 39' W. 300 roods and containing one hundred and eighteen acres as shown on a diagram thereof by F. U. Tronchin, Acting Government Surveyor, dated 15th July, 1896, and annexed to the Grant of the said tract, the said piece of land hereby transported being five roods in width, commencing at a point eighty-three roods from the northern boundary of the said tract of land and extending in a southerly direction by the whole depth of the said tract of land, subject to the conditions of the said grant,—to and in favour of Annacia, widow, of Mahaica Creek, East Coast, Demerara.

6. By James Augustus Cole, of Plantation Wales, West Bank, Demerara, TRANSPORT of lot number 2 (two), section A, lot number 43 (forty-three), section B, lot number 41 (forty-one), section C, Sisters, in the Good Intent and Sisters Village District, in the county of Demerary and in the colony of British Guiana, with all the buildings and erections thereon, —to and in favour of James Edward Griffith, of Port Mourant, in the county of Berbice.

7. By Sukhni, singlewoman, No. 64,488, ex *Bann*, 1894, of Plaisance village, East Coast, Demerara, TRANSPORT of west half of lot number 36 (thirty-six), section A, west half of lot number 62 (sixty-two), section B; and west half of lot number 62 (sixty-two), section C, in the village of Plaisance, with all the buildings and erections thereon, subject to a First Mortgage passed on the 22nd day of May, 1912, in favour of Booker Brothers, McConnell and Company, Limited,—to and in favour of Boodhea, also known as Ameerun, B.R., No. 1,068 of 1874, of Vryheid's Lust, East Coast, Demerara.

8. By Manoel Jacintho Carreiro, of lot 12, James Street, Albouystown, TRANSPORT of east half of lot number 107 (one hundred and seven), also known as 2 (two), in Werk-en-Rust District, in the city of Georgetown, in the county of Demerary and colony of British Guiana, with all the buildings and erections thereon, subject to a First Mortgage passed on the 17th day of August, 1912, to The British Guiana Mutual Fire Insurance Company, Limited.—to and in favour of Anna Martins, widow, of Murray Street, Georgetown.

9. By Mahammadally, No. 21, *Casual*, 1906, of lot 32, James Street, Albouystown, in the city of Georgetown, a FIRST MORTGAGE on the east half of lot number 26 (twenty-six), which said immovable property forms a portion of Albouystown Sanitary District, in the county of Demerary and colony of British Guiana, and all the buildings and erections thereon,—to and in favour of The British Guiana Building Society, Limited, of lots Nos. 1, 2, and 3, High Street, Georgetown.

10. By Milton Padgham Hastings, of Pomeroon, in the county of Essequebo, in the colony of British Guiana, A FIRST MORTGAGE on lot number 307 (three hundred and seven), situate in Cumingsburg, in the city of Georgetown, county of Demerary, colony of British Guiana, and all the buildings and erections thereon,—to and in favour of The Hand-in-Hand Mutual Guarantee Fire Insurance Company of British Guiana, Limited, of lots 1, 2 and 3, High Street, Robbstown, Georgetown.

11. By Robert Alexander Kendall, of lot 226, South Street, Lacytown, in the city of Georgetown, a FIRST MORTGAGE on west half of lot number 226 (two hundred and twenty-six), in that part of Georgetown called Lacytown as laid down and defined on the plan of the Town Districts, situated on the lands of the Vlissengen estate, made by the Sworn Land Surveyor Luke M. Hill, dated 17th June, 1879 and deposited in the Registrar's Office of the counties of Demerary and Essequebo on the first of November, 1879, said plan having been approved of by the Governor and Court of Policy on the 22nd of September, 1879, and deposited in the Registrar's Office aforesaid in pursuance of the provisions of section sixty-four of Ordinance No. 2 of the year 1876, and all the buildings and erections thereon, subject to the lien of the Receiver General of British Guiana,—to and in favour of The Demerara Mutual Life Assurance Society, Limited, of lots 1, 2 and 3, High Street, Robbstown Georgetown.

12. By Florence Adeline Dagmar Fraser, singlewoman, of lot 115, Third Street, Albert-town, in the city of Georgetown, a FIRST MORTGAGE on the east half of lot number 65 (sixty-five), situate in North Freeburg District, in the city of Georgetown, in the county of Demerara, and all the buildings and erections thereon, save and except two buildings belonging to Frederick Luthers and Joseph Armstrong and subject also to two agreements of lease by Jane Gordon in favour of Joseph Armstrong and Frederic Luthers,—to and in favour of The Demerara Mutual Life Assurance Society, Limited, of lots 1, 2, and 3, High Street, Robbstown, Georgetown.

13. By John Rodrigues Nascimento, of lot 21, Broad Street, Charlestown, in the city of Georgetown, a FIRST MORTGAGE on the west half of lot number 40 (forty), situate in North Freeburg District, city of Georgetown, county of Demerary and all the buildings and erections thereon,—to and in favour The Demerara Mutual Life Assurance Society, Limited, of lots 1, 2, and 3, High Street, Robbstown, Georgetown.

14. By Julius Engelbertus Tafares, of lot 253, Murray Street, Georgetown, a FIRST MORTGAGE on east halves lots numbers 288 (two hundred and eighty-eight) and 289 (two hundred and eighty-nine), situate in the South Cumingsburg District, in the city of Georgetown, county of Demerary, with all the buildings and erections thereon,—to and in favour of Joao Pedro Santos, of lot 30, Hadfield Street, Georgetown.

Registrar's Office of British Guiana, Georgetown, Demerary, this 22nd day of August, 1913.

B. S. NEWSAM,
Acting Registrar.

Counties of Demerary & Essequebo.

30TH AUGUST, 1913.

[THIRD PUBLICATION.]

THE following TRANSPORTS and MORTGAGES are intended to be passed before one of Their Honours the Judges of the Supreme Court of British Guiana on any day after Saturday, the 30th day of August, 1913, which such Judge shall be pleased to appoint, viz.:—

1. By Mohabeer, male East Indian immigrant, No. 14,501, ex *Ellora*, 1882, of Plantation Houston, East Bank, Demerary, a FIRST MORTGAGE on lot number 27 (twenty-seven), part of 5¼ (five and one-quarter) acres of land part of that part of Plantation Rome and Houston known as Plantation Houston, situate on the east bank of the river Demerary, in the county of Demerary, in the colony of British Guiana, said lot number 27 (twenty-seven) being laid down and defined on a diagram of a tract of land known as Meadow Bank, being a portion of the lands of Plantation Rome and Houston by A. S. Jeffrey, Sworn Land Surveyor, dated 17th July, 1879, and deposited in the Regis-

Digitized by Google

trar's Office of British Guiana on the 14th September, 1880, and all the buildings and erections thereon,—to and in favour of The British Guiana Building Society, Limited, of lots Nos. 1, 2, and 3, High Street, Georgetown.

2. By Richard Lewis Ross, of lot 316, Middle Street, Georgetown, as the sole legatee under the last will and testament of Henrietta Pemberton, widow, deceased, which said will was duly deposited in the Registrar's Office of British Guiana on the 17th day of May, 1912, TRANSPORT of the west half of the east half of the concession or lot number number 316 (three hundred and sixteen), situate in Cumingsburg district, city of Georgetown, county of Demerary and colony of British Guiana, with all the buildings and erections thereon,—to and in favour of Joaquin Miguel Ramos De Souza, of lot 308, Murray Street, Georgetown.

3. By Eustace Gordon Woolford, bachelor, of lots 134, 135, and 136, Young Street, Kingston, Georgetown, TRANSPORT of the west half of lot number 153 (one hundred and fifty-three) in that part of Georgetown called Lacytown as laid down and defined on the plan of the Town Districts, situated on the lands of the Vlissengen Estate, made by the Sworn Land Surveyor, Luke M. Hill, dated 17th June, 1879, and deposited in the Registrar's Office of the counties of Demerary and Essequebo on the first of November, 1879, said plan having been approved of by the Governor and Court of Policy on the 22nd of September, 1879, and deposited in the Registrar's Office aforesaid, in pursuance of the provisions of section sixty-four of Ordinance No. 2 of the year 1876 with all the buildings and erections thereon subject to the lien of the Receiver General of British Guiana,—to and in favour of The Mayor and Town Council of Georgetown.

4. By Parbu Sawh, a native of this colony, residing at lot 18, Water Street, Georgetown, TRANSPORT of the south half of lot number 10 (ten), on the east side of the public road part of Plantation Richmond, in the county of Essequebo, in the colony of British Guiana, the said south half of lot number 10 (ten) being laid down and defined on a diagram of a portion of the front lands of the said Plantation by A. S. Jeffrey, Sworn Land Surveyor, dated 11th May, 1875, and deposited in the Registrar's Office of the counties of Demerary and Essequebo with all the buildings and erections thereon,—to and in favour of Behari, male, R of D, No. 71, Casual, 1902, also known as Behary Lall, of Richmond Front, Essequebo, Demerary.

5. By Gunputh, male East Indian immigrant, No. 29, ex *Adamant*, 1870, of La Bagatelle, Leguan, Essequebo, TRANSPORT of east half of east half of lot number 13 (thirteen), part of that part of Vertrowen and La Bagatelle, now called and known as Plantation Vertrowen, called La Bagatelle, situate on the Island of Leguan, in the county of Esssequebo, in the colony of British Guiana, laid down and defined on a diagram by the Sworn Land Surveyor James Shanks, dated September, 1856, and deposited in the Registrar's Office of the counties of Demerary and Essequebo on the 4th of October, 1856, with the buildings and erections thereon,—to and in favour of the minor Jagnarain, a male native East Indian, No. 231, B.R., 1900, of La Bagatelle, aforesaid.

6. By James Williams, of lot L.L., Wortmanville, Georgetown, a FIRST MORTGAGE on the east half of the east half of lot L.L., part of Plantation Werk en-Rust, situate on the east sea coast of the River Demerary between Plantation Vlissengen on the north and Plantation La Repentir on the south, which said lot is known and described on a diagram of a section of the Lodge Village being part of Plantation Werk-en-Rust, situate in the county of Demerary, colony of British Guiana, by John Peter Prass, Sworn Land Surveyor, dated the 29th day of October, 1885, and deposited in the Registrar's Office of British Guiana on the 11th day of December, 1885, subject to the following conditions, that is to say, that no house or building shall at any time hereafter be erected or put up by the purchaser within three roods of the edge of the road in front of the said lot and that he shall keep up in good order the said roads and the drains parallel thereto to the extent of the façade of the said quarter lot and on all the buildings and erections thereon,—to and in favour of Louisa Clarke, the wife of Nathaniel Clarke, of lot 66, Upper Bent Street, Georgetown.

7. By Sital, otherwise known as Sitaul, male native East Indian, B.R., No. 1812 of 1886, of Abary, Mahaicony, East Coast, Demerara and Beendeal, male native East Indian, B.R., 444 of 1872, of Abary aforesaid, A FIRST MORTGAGE on, *firstly*, a piece of land 12 (twelve) roods façade by 300 (three hundred) roods in depth being part of a tract of land situate on the left bank of the Abary Creek, in the county of Demerary and colony of British Guiana, commencing at a point 405 roods above the upper side-line dam at lot No. 1, and extending thence upwards in façade S 16° 18′ W 100 roods by a mean depth N 73° 42′ W 300 roods and containing one hundred acres as shown on a diagram thereof by F. U. Tronchin, acting Government Surveyor, dated 16th November, 1897, and annexed to the original Grant 1773, of the said tract of land, the said piece of land hereby transported commencing from the southern boundary of a piece of land part of the said tract of land sold to Jewdhun and extending in a southerly direction subject to the conditions contained in the said Grant, without the buildings and erections thereon, the property of Sital aforesaid; and *secondly*, lot J., part of the eastern half of the abandoned plantation Abary, situate on the sea coast east of the Demerara River, in the county of Demerary, bounded on the east by the abandoned plantation Sans Souci, on the west by the abandoned plantation Catharine, on the north by the sea and on the south by the savannah, the said lot being laid down and defined on the diagram made by the Sworn Land Surveyor, E. Chalmers, dated 2nd June, 1893, and deposited in the Registrar's Office of British Guiana on the 6th of January, 1894, the property of Beendeal aforesaid,—to and in favour of Mohbir Sing, male East Indian immigrant, No. 37,240, ex *Ganges*, 1888, of Supply Village, Mahaicony, East Coast, Demerara.

8. By Getton (native), male East Indian, residing at Plantation Dochfour, East Coast, Demerary, TRANSPORT of a piece of land part of the tract of Crown land, situate, lying, and being on the right bank of the Mahaicony creek, commencing at a paal 270 roods below the mouth of Reece creek and extending thence S. 70° E. 324¼ roods, thence S. 20° W. 100 roods thence, N. 70° W. 275¾ roods, in the county of Demerara and colony of British Guiana, and containing 100 acres as shown on a diagram by George D. Bayley, Government Surveyor, dated the 5th day of February, 1900, and annexed to Grant No. 2,370, the said piece of land hereby transported having a façade of 5 (five) roods commencing 46 roods from the western extremity the northern boundary and extending in a southerly direction by the whole depth of said Grant subject to the conditions contained in the said Grant,—to and in favour of Sunnichur, male, B.R., No. 875, of 1883, of Plantation Novar, Mahaicony.

9. By Jose Joaquim Henriques, of Virginia village, East Coast, Demerara, TRANSPORT of the east half of lot number 11 (eleven), part of Plantation Virginia, situate on the west bank of the Mahaica creek, in the county of Demerary, and known as such on a chart thereof by the Sworn Land Surveyor Cathcart Chalmers, dated Demerara, 1st May, 1868, and deposited in the Registrar's Office of the counties of Demerary and Essequebo on the 2nd day of June, 1868,—to and in favour of Jednaut, male East Indian B.R., No. 516 of 1873, of Virginia village, aforesaid.

10. By Jednaut, male, East Indian B.R., No. 516 of 1873, of Virginia Village, East Coast, Demerara, TRANSPORT of seven undivided seventy-second parts or shares of and in lot number 38 (thirty-eight), situate at Virginia Village, Mahaica, East Coast, Demerary, save and except the buildings thereon,—to and in favour of Manoel da Silva, of Virginia Village, aforesaid.

11. By Mohabeer, male East Indian Immigrant, No. 300, ex *Pandora*, 1877, of Meadow Bank, East Bank, Demerary, TRANSPORT of, *firstly*, the east half of lot number 137 (one hundred and thirty-seven), part of the western half of Plantation La Penitence, situate on the east bank of the river Demerary, in the county of Demerary, in the colony of British Guiana, the said east half lot number 137 (one hundred and thirty-seven) being laid down and defined on a diagram of a portion of the front lands of the said Plantation La Penitence, showing the extension of the lots known as Albouystown, made by John Peter Prass, Sworn Land Surveyor, dated the 23rd day of February, 1888, and deposited in the Registrar's Office of British Guiana on the 24th day of November, 1888, with the buildings and erections thereon; and *secondly*, the east half of lot number 17 (seventeen), said half lot measuring 16 (sixteen) Rhynland roods in length, by five and one-fifth Rhynland roods in breadth, being part of that part or portion of Plantation La Penitence, situate on the east bank of the River Demerara, in the colony of British Guiana, extending from low water mark eastward 500 roods in depth by the whole breadth of the said Plantation and known as Albouystown, which said lot is laid down and defined on a diagram of part of Albouystown, being part of the lands of the said plantation La Penitence, made by the Sworn Land Surveyor John Peter Prass, dated 5th June, 1886, and deposited in the Registrar's Office of British Guiana on the 9th day of October, 1896,—to and in favour of Bismilla, single female East Indian immigrant, No. 87,048, ex *Mersey*, 1900, of Meadow Bank, aforesaid.

12. By Mohabeer, male East Indian immigrant, No. 300, ex *Pandora*, 1877, of Meadow Bank, East

Digitized by Google

Bank, Demerary, TRANSPORT of, *firstly*, an undivided half part or share of and in lot number 23 (twenty-three), part of five and a quarter acres of land, part of that part of Plantation Rome and Houston, known as Plantation Houston, situate on the east bank of the river Demerara, in the county of Demerary and colony of British Guiana said lot number 23 (twenty-three) being laid down and defined on a diagram of the said five and a quarter (5¼) acres of land by T. G. Wight, Sworn Land Surveyor, dated 20th August, 1873, with all the buildings and erections thereon; and *secondly*, the west half of lot number 2 (two), situate in the village of Meadow Bank in the Meadow Bank Village Sanitary District, in the county of Demerary and colony of British Guiana, with the buildings and erections thereon,—to and in favour of the minor Joseph Sarjoo, a creole East Indian, of Meadow Bank, aforesaid.

13. By John Patrick McLennan, of Friendship Village, East Coast, Demerary, a FIRST MORTGAGE on east half of lot number 9 (nine), section B; east quarter of lot number 53 (fifty-three), section A; east quarter of lot number 8 (eight), section C, east quarter of lot number 64 (sixty-four), section D; east quarter of lot number 7 (seven), section E, Buxton, in the Buxton and Friendship Village Sanitary District, in the county of Demerary and colony of British Guiana, and on all the buildings and erections thereon save and except a two-room building thereon belonging to Mary Thomas,—to and in favour of The British Guiana Building Society, Limited, of lots Nos. 1, 2 and 3, High Street, Georgetown

14. By the Colony of British Guiana, TRANSPORT of, *firstly*, cultivation lot number 297 (two hundred and ninety-seven), section B, part of Plantation Triumph, situate on the east sea coast of the county of Demerara and colony of British Guiana, said lot being laid down and defined on a plan of portion of the said plantation by L. M. Nightingale, Government Surveyor, dated 20th March, 1911, and deposited in the Registrar's Office on the 11th July, 1912; and *secondly*, house lot number 169 (one hundred and sixty-nine), on the eastern half of Plantation Triumph, situate on the east sea coast of the county of Demerara in the colony of British Guiana, said lot being laid down and defined on a plan of a portion of the said plantation by James A. P. Bowhill, acting Fourth Government Surveyor, dated 8th October, 1895, and deposited in the Registrar's Office on the 22nd October, 1895,—to and in favour of Matadin, No. 72,034, ex *Elbe*, 1895, a male East Indian immigrant residing at Plantation Triumph.

15. By the Colony of British Guiana, TRANSPORT of house lot number 32 (thirty-two), part of the front lands of Plantation Windsor Forest, *cum annexis*, situate on the west sea coast of the county of Demerara and colony of British Guiana, said lot being laid down and defined on a plan of portion of the front lands of the said plantation by A. J. Cheong, Government Surveyor, dated 11th January, 1912, and deposited in the Registrar's Office on the 26th June, 1912, to and in favour of Alibaksh, No. 85,667, ex *Forth*, 1900, a male East Indian immigrant residing at Plantation Windsor Forest.

16. By the Colony of British Guiana, TRANSPORT of cultivation lot number 159 (one hundred and fifty-nine), section B, part of Plantation Triumph, situate on the east sea coast of the county of Demerara and colony of British Guiana, said lot being laid down and defined on a plan of a portion of the said plantation by L. M. Nightingale, Government Surveyor, dated 20th March, 1911, and deposited in the Registrar's Office on the 11th July, 1912,—to and in favour of Musafir Rai, No. 98,982, ex *Moy*, 1905, a male East Indian immigrant residing at Plantation Triumph.

17. By the Colony of British Guiana, TRANSPORT of cultivation lot number 100 (one hundred), section A, part of Plantation Triumph, situate on the east sea coast of the county of Demerara and colony of British Guiana, said lot being laid down and defined on a plan of a portion of the said plantation by L. M. Nightingale, Government Surveyor, dated 20th March, 1911, and deposited in the Registrar's Office on the 11th July, 1912,—to and in favour of Ram Jiawan, No. 100,226, ex *Rhone*, 1905, a male East Indian immigrant residing at Plantation Triumph.

18. By the Colony of British Guiana, TRANSPORT of the north half of house lot number 16 A (sixteen A), part of the front lands of Plantation Windsor Forest, *cum annexis*, situate on the west sea coast of the county of Demerara and colony of British Guiana, said lot being laid down and defined on a plan of portion of the front lands of the said plantation by A. J. Cheong, Government Surveyor, dated 11th January, 1912, and deposited in the Registrar's Office on the 26th June, 1912,—to and in favour of Ramnarain, male, B.R., No. 108 of 1871, residing at Plantation Windsor Forest.

19. By the Colony of British Guiana, TRANSPORT of cultivation lot number 138 (one hundred and thirty-eight), section A; part of Plantation Triumph, situate on the east sea coast of the county of Demerara and colony of British Guiana, said lot being laid down and defined on a plan of portion of the said plantation by L. M. Nightingale, Government Surveyor, dated 20th March, 1911, and deposited in the Registrar's Office on the 11th July, 1912,—to and in favour of Bandhoo, No. 69,303, ex *Arcca*, 1895, a male East Indian immigrant, residing at Plantation Triumph.

20. By the Colony of British Guiana, TRANSPORT of the south half of house lot number 16A (sixteen A), part of the front lands of Plantation Windsor Forest, *cum annexis*, situate on the west sea coast of the county of Demerara and colony of British Guiana, said lot being laid down and defined on a plan of portion of the front lands of the said plantation by A. J. Cheong, Government Surveyor, dated 11th January, 1912, and deposited in the Registrar's Office on the 26th June, 1912,—to and in favour of Joseph Fung-kee-Fung, residing at Plantation Windsor Forest,

21. By Frederick Nathaniel Chambers, of lot 112, Third Street, Albert-town, in the city of Georgetown, a FIRST MORTGAGE on lot number 29 (twenty-nine), in that part of Georgetown called Queenstown Ward, as laid down and defined on the plan of the District, situated on the lands of the Thomas Estate, made by the Sworn Land Surveyor Luke M. Hill, C.E., dated 1st September, 1887, and deposited in the Office in Georgetown of the Registrar of the colony of British Guiana on the seventh day of April, 1888, in pursuance of the provisions of section six of Ordinance two of 1887, said lot number 29 (twenty-nine) being subject to the By-Laws and Regulations passed by the Mayor and Town Council on the 15th May, 1888, and sanctioned by the Governor and Court of Policy on the 10th July, 1888, and all the buildings and erections thereon,—to and in favour of The Demerara Mutual Life Assurance Society, Limited, of lots 1, 2 and 3, High Street, Robbstown, Georgetown.

22. By Louisa Beatrice Harris, the wife of and assisted as far as need be by her husband Fitz Newtown Harris, both of lot 244, Forshaw Street, Queenstown, in the city of Georgetown, a FIRST MORTGAGE, on the east half of lot number 244 (two hundred and forty-four), in that part of Georgetown called Queenstown Ward, as laid down and defined on the plan of the District, situated on the lands of the Thomas Estate, made by the Sworn Land Surveyor Luke M. Hill, C.E., dated 1st September, 1887, and deposited in the Office in Georgetown of the Registrar of the colony of British Guiana on the seventh day of April, 1888, in pursuance of the provisions of section six of Ordinance two of 1887, said east half of lot number 244 (two hundred and forty-four), being subject to the By-Laws and Regulations passed by the Mayor and Town Council on the 15th May, 1888, and sanctioned by the Governor and Court of Policy on the 10th July, 1888, and all the buildings and erections thereon,—to and in favour of The British Guiana Building Society, Limited, of lots Nos. 1, 2 and 3, High Street, Georgetown.

23. By Robert Edmond Dathorne, of lot O.O., Upper Hadfield Street, Wortmanville, in the city of Georgetown, a FIRST MORTGAGE on east half of east half of lot O.O., part of Plantation Werk-en-Rust, situate on the east bank of the river Demerary between Plantation Vlissengen on the north and Plantation LeRepentir on the south which said lot is known and described on a diagram of a section of the Lodge village being part of Plantation Werk-en-Rust, situate in the county of Demerary, colony of British Guiana, by John Peter Prass, Sworn Land Surveyor, dated the 29th day of October, 1885, and deposited in the Registrar's Office of British Guiana on the 11th day of December, 1885, subject to the following conditions, that is to say, that no house or building shall at any time hereafter be erected or put up by the purchaser within three roods of the edge of the road in front of the said lot and that he shall keep up in good order the said road and the drains parallel thereto to the extent of the façade of the said quarter lot and all the buildings and erections thereon,—to and in favour of The British Guiana Building Society, Limited, of lots Nos. 1, 2, and 3, High Street, Georgetown.

24. By Julio de Freitas, of lot 225, corner of Camp and New Market Streets, Georgetown, TRANSPORT of the west half of lot number 40 (forty), situate in North Freeburg district, city of Georgetown, county of Demerary, with all the buildings and erections thereon,—to and in favour of John Rodrigues Nascimento, of lot 21, Broad Street, Charlestown, Georgetown.

25. By Pomelia McCalmont, of Plantation Tenez Ferme, Canal No. 1, West Bank, Demerary, and

Digitized by Google

Udasia, a female East Indian immigrant, No. 34,729, ex *British Peer*, 1887, of Tenez Ferme, aforesaid, the said Pomelia McCalmont hereby transporting her four and a half roods in the hereinafter mentioned nine roods of land and the said Udasia hereby transporting a half rood of the four and a half roods of the said nine roods which four and a half roods are in her name but a half rood thereof belonging to the said Pomelia McCalmont. TRANSPORT of five roods of land part of nine roods of land part of a piece of land 25 roods in façade part of Plantation Tenez Ferme, situate in Canal No. 1, west bank of the Demerara River, in the county of Demerary and colony of British Guiana, the said 9 (nine) roods of land transported on the 19th October, 1907, commencing 91 roods from the eastern boundary of the said Plantation and extending in a westerly direction by the whole depth of the said Plantation the said five roods of land hereby transported commencing 95 roods from the eastern boundary of the said plantation and extending in a westerly direction by the whole depth of the said plantation, the buildings on the said 5 roods of land being the property of Joseph de Souza,—to and in favour of the said Joseph de Souza, of Tenez Ferme, aforesaid.

26. By John Robert Jeffrey, residing at lot 32, Third Street, Albert-town, Georgetown, Thomas Scott Jeffrey, of 1022, Addison Street, Philadelphia, Pa, United States of America, by his duly constituted attorney in this colony David Bishop, of lot 69, Louisa Row, and Hadfield Street, Georgetown, which said power of attorney is duly recorded in the Registrar's Office of British Guiana, in the book of records, No 53 volume 2, folio 681, *et sequentibus*, and by the said David Bishop being the heirs instituted and appointed under the last will and testament of their deceased mother Margaret Jeffrey, born Hill, which said will was duly proved and deposited in the Registrar's Office of British Guiana on the 23rd day of August, 1912, TRANSPORT of west half lot number 34, (thirty-four), situate in Albert-town District, in the city of Georgetown, county of Demerary, in the colony of British Guiana, with the buildings thereon, subject to the right, title and interest of Eliza Howell, widow, in a certain agreement of lease executed on on the 13th November, 1902, by the executor of the said will in her favour, and save and except one building belonging to the said Eliza Howell,—to and in favour of Eugene Edwards, of lot 152, James Street, Georgetown.

27. By Ghildarny Pundit, No. 13,339, ex Ship *Howra*, 1882, a male East Indian immigrant of Den Amstel Village, West Coast, Demerary, as sole heir under the last will and testament of Poorunwasey, also called Purnnassy, No. 67,333, ex *Rhine*, 1894, deceased, agreeably with said last will deposited in the Registrar's Office on the 1st day of June, 1909, TRANSPORT of a piece of land part of the north half of a tract of land, situate on the left bank of the Mahaica creek, in the county of Demerary and colony of British Guiana, commencing at an iron paal opposite a point about 125 roods, above the mouth of the little Biabu creek and extending thence N. 71° 09' W. 300 roods thence S. 18° 51' W. 100 roods, thence S. 71° 09' E. 300 roods and containing 100 acres as shown on a diagram by George D. Bayley, Government Surveyor, dated the 1st of February, 1900, and annexed to the Grant No. 2,335, of the said tract of land issued to Niamut Ali on the 1st June, 1900, the said piece of land being 19 (nineteen) roods façade commencing at a point thirty-one roods from the northern boundary of the said tract of land and extending in a southernly direction by the whole depth of the said tract of land subject to the conditions of the said Grant,—to and in favour of Bandhoo, male East Indian immigrant, No. 69,917, ex *Ganges*, 1895, of Mahaica creek, East Coast, Demerara.

Registrar's Office of British Guiana, Georgetown, Demerary, this 15th day of August, 1913.

B. S. NEWSAM,
Acting Registrar.

County of Berbice.

13TH SEPTEMBER, 1913.

[FIRST PUBLICATION.]

THE following TRANSPORTS are intended to be passed before one of Their Honours the Judges of the Supreme Court of British Guiana on any day after Saturday, the 13th day of September, 1913, which such Judge shall be pleased to appoint, viz.:—

1. By the Public Trustee of British Guiana acting under the provisions of section 3 of Ordinance No. 15 of 1910, as representing the estate of Mathias Cameron, deceased, TRANSPORT of a piece of land part of Plantation Overwinning, situate on the east bank of the River Berbice, the said piece of land being laid down and marked on a diagram made by Cathcart Chalmers, Sworn Land Surveyor, dated 28th May, 1853, and deposited in the Registrar's Office of Berbice as lot number 12 (twelve) containing 161⅞ (one hundred and sixty-one and seven-ninths) roods Rhynlands, no buildings thereon,—to and in favour of Mangroo, male No. 112 ex *Artist*, 1874, of Plantation Providence, Rio Berbice.

2. By Sawarath, *alias* Sowarat, male, No. 50,695, ex *Sheila*, 1891, of Plantation lot No. 72, otherwise called Chinese Town, Corentyne Coast Berbice, TRANSPORT of lot number 42 (forty-two), part of lot number 72 (seventy-two), otherwise called Chinese Town, situate on the Corentyne Coast, of the county of Berbice, in the colony of British Guiana, the said lot number 42, (forty-two), being laid down and defined on a diagram of the said lot number 72 (seventy-two), otherwise called Chinese Town, made by the Sworn Land Surveyor John Peter Prass dated 5th July, 1881, and deposited in the Registrar's Office of British Guiana, at New Amsterdam, on the 17th day of September, 1883, with a building thereon,—to and in favour of Jokhoo, male, No. 32,787, ex *Main*, 1887, of Chinese Town aforesaid.

Registrar's Office of British Guiana, New Amsterdam, Berbice, this 29th day of August, 1913.

B. S. NEWSAM,
Acting Registrar.

County of Berbice.

30TH AUGUST, 1913.

[THIRD PUBLICATION.]

THE following TRANSPORT is intended to be passed before one of Their Honours the Judges of the Supreme Court of British Guiana on any day after Saturday, the 30th day of August, 1913, which such Judge shall be pleased to appoint, viz.:—

1. By France Sam, of Essex Street, New Amsterdam, Berbice, and William Sam, of Church Street, New Amsterdam, aforesaid, in their own right and also as two of the heirs, *ab intestato*, of their brother, Thomas Sam, deceased, Francis Honibal Sam, bachelor, of Essex Street, New Amsterdam, aforesaid, in his quality as the sole heir, *ab intestato*, of his mother, Annie Sam, born Peters, deceased, who was married to the said France Sam in community of property, Matilda Benjamin, born Sam, widow, of Islington Village, East Bank, Rio Berbice, as one of the heirs, *ab intestato*, of her father David Sam, deceased, and of her mother Jane Sam, born Anderson, deceased, who was married to the said David Sam in community of property, the said David Sam having been entitled both in his own right and also as one of the heirs, *ab intestato*, of his brother, the aforesaid Thomas Sam, deceased; Frederick Bruce, of Islington Village, aforesaid, as being married in community of property to his wife Caroline Bruce, born Sam, the other heiress, *ab intestato*, of her parents, the said David Sam and Jane Sam, deceased; Sarah Joe, born Sam, the wife of James Joe, both of Plantation Providence, East Bank, Rio Berbice, in her quality as one of the heiresses of her father Gilbert Sam, deceased, and of her mother Mary Sam, born Appollo, deceased; who was married to the said Gilbert Sam in community of property and as one of the heirs, *ab intestato*, of her uncle, the aforesaid Thomas Sam, deceased; Caroline Prince, spinster, of Plantation Providence aforesaid, as the sole heir, *ab intestato*, of her mother Daughter Sam, deceased, who was the other heiress, *ab intestato*, of her parents, the aforesaid Gilbert Sam and Mary Sam, deceased, and one of the heirs *ab intestato*, of her uncle the said Thomas Sam, deceased; Lettice Sydney, born Sam, widow, of Islington Village, aforesaid, in her quality as one of the heirs *ab intestato* of her brother, the aforesaid Thomas Sam, deceased, and Edward Sydney, bachelor, of Islington Village, aforesaid, as sole heir *ab intestato* of his father Richard Sydney, deceased, who was married to the said Lettice Sydney, born Sam, in community of property, TRANSPORT of a piece of land forming part of Plantation Overwinning, situate on the east bank of the River Berbice, the said piece of land being laid down and marked on a diagram made by Cathcart Chalmers, Sworn Land Surveyor, dated 28th May, 1853, and deposited in the Registrar's Office of Berbice, as lot number 10 (ten), containing 161 7/9 (one hundred and sixty-one and seventh-ninths) roods Rhynland, no buildings thereon,—to and in favour of Ramcharan, a male East Indian creole, of Plantation Providence, aforesaid.

Registrar's Office of British Guiana, New Amsterdam, Berbice, this 15th day of August, 1913.

B. S. NEWSAM,
Acting Registrar.

Digitized by Google

Execution Sales.

BY THE REGISTRAR.

Counties of Demerary & Essequebo.

[FIRST PUBLICATION.]

PURSUANT to writs of execution in the matters following:

I, the undersigned Registrar of British Guiana, or my lawful deputy, will expose for sale to the highest bidder, in presence of a Sworn Clerk or Assistant Sworn Clerk, at the Victoria Law Courts, in the city of Georgetown, on Monday, the 15th day of September, 1913, at 12 o'clock, noon:—

1. In behalf of R. G. Humphrey and Company, Limited, plaintiffs *versus* May Osborn, the wife of A. P. Osborn, at present absent from the Colony but represented herein by her duly constituted attorney J. A. M. Osborn, defendant:—The lot known in the Receiver's books as lot number 3 (three) and on the chart of the Sworn Land Surveyor Hillhouse as number 76 (seventy-six), situate in Kingston, city of Georgetown, county of Demerary, with all the buildings and erections thereon.

2. In behalf of Walter Bagot and Company, a firm of auctioners, agents and stock-brokers carrying on business at lots 27, 28 and 29, Hincks Street, Georgetown, plaintiffs *versus* C. A. Roberts, of lots 95 and 96, New Garden Street, Bourda, Georgetown, defendant:—*Firstly*, east half of lot number 95 (ninety-five) and lot number 96 (ninety-six), in that part of Georgetown called Bourda, as laid down and defined on the plan of the Town districts, situated on the lands of the Vlissengen estate made by the Sworn Land Surveyor Luke M. Hill, dated 17th June, 1879, and deposited in the Registrar's Office of the counties of Demerary and Essequebo on the 1st of November, 1879, said plan having been approved of by the Governor and Court of Policy on the 22nd of September, 1879, and deposited in the Registrar's Office aforesaid in pursuance of the provisions of section 64 of Ordinance No. 2 of the year 1876, with all the buildings and erections thereon; and *secondly*, the north half of lot number 332 (three hundred and thirty-two), situate in Cumingsburg District, with all the buildings and erections thereon.

3. In behalf of Maria DeSouza, plaintiff *versus* Nathaniel Gilkes, defendant:—One undivided half part or share of and in the east half of lot number 39 (thirty-nine), situate in South Newburg, Werk-en-Rust, city of Georgetown, in the county of Demerara, and all the buildings and erections thereon.

4. In behalf of Lopes, Fernandes and Company, a firm of provision merchants carrying on business at lot 47, Water Street, Robbstown, Georgetown, plaintiffs *versus* Louis Nobrega, defendant:—East quarter of one acre of land more or less part of Plantation Werk-en-Rust, situate on the east bank of the river Demerary between Plantation Vlissengen on the north and Plantation LeRepentir on the south known and described on a plan or chart thereof by the Sworn Land Surveyor Henry Rainsford, dated 21st July, 1841, deposited in the Registrar's Office of the counties of Demerary and Essequebo as lot number 10 (ten), north, and in terms of a certain contract of sale and purchase, dated the 7th day of June, 1842, and all the buildings and erections thereon.

5. In behalf of Manoel Gonsalves Jardine, plaintiff *versus* Thomas Augustus Joseph, defendant:—An undivided half of an undivided third part or share of Plantation Aberdeen, situate on the Aroabische or Essequebo coast in the county of Essequebo and colony of British Guiana.

6. In behalf of The British Guiana Pawnbroking and Trading Company, Limited, plaintiffs, *versus* Manoel De Paiva and Joao Vieira Caetano, jointly and severally, defendants:—*Firstly*, west half of lot number 14 (fourteen), situate in Albert-town district, in the city of Georgetown, in the county of Demerary and colony of British Guiana, and all the buildings and erections thereon; *secondly*, a piece of land part of Plantation Thomas, situate on the sea coast east of the county of Demerary now called Albert-town and known on a chart thereof by the Sworn Land Surveyor Joseph Hadfield, deposited in the Registrar's Office of the counties of Demerary and Essequebo as east half of lot number 71 (seventy-one), and all the buildings and erections thereon: *thirdly*, east half of lot number 35 (thirty-five), of that part of Plantation Thomas, situate on the east sea coast of the county of Demerary now called Albert-town and known on the chart thereof by the Sworn Land Surveyor Joseph Hadfield, deposited in the Registrar's Office of the counties of Demerary and Essequebo on the 7th day of August, 1847, and all the buildings and erections thereon; *fourthly*, the east half of lot number 33 (thirty-three), situate in Albert-town district in the city of Georgetown, in the county of Demerary and colony of British Guiana and all the buildings and erections thereon; *fifthly*, the west half of lot 27 (twenty-seven), situate in Albert-town district, in the city of Georgetown, in the county of Demerary and colony of British Guiana subject to a lease of said west half of lot number 27 (twenty-seven), entered into on the 7th September, 1882, by and between Charles Hume Gilbert of the one or first part and Catherine Ann Haywood, single woman, of the other or second part.

7. In behalf of the Chairman of the Local Authority of the Clonbrook Country District *versus* the proprietor of C Lot No. 59, section A, Clonbrook, in the Clonbrook Country District:—C Lot number 59, section A, Clonbrook, in the Clonbrook Country District, in the county of Demerary, and colony of British Guiana, no building thereon, appraised as the property of Ramhurruck.

8. In behalf of the Chairman of the Local Authority of the Clonbrook Country District *versus* the proprietor of S½ of cultivation Lot No. 118, section B, N½ of cultivation Lot No. 119, section B, Clonbrook, in the Conbrook Country District:—S½ of cultivation Lot number 118, section B, N½ of cultivation Lot number 119, section B, Clonbrook, in the Clonbrook Country District, in the county of Demerary, and colony of British Guiana, no building thereon, appraised as the property of Mattadayal.

9. In behal of the Chairman of the Local Authority of the Clonbrook Country District *versus* the proprietor of cultivation Lot Nos. S 122 and 123, section A, Clonbrook, in the Clonbrook Country District:—Cultivation Lot numbers S 122, and 123, section A, Clonbrook, in the Clonbrook Country District, in the county of Demerary, and colony of British Guiana, no building thereon, appraised as the property of Kallian.

10. In behalf of the Chairman of the Local Authority of the Clonbrook Country District *versus* the proprietor of Cultivation lot No. 30, section B, Clonbrook, in the Clonbrook Country District:—Cultivation lot number 30, section B, Clonbrook, in the Clonbrook Country District, in the county of Demerary, and colony of British Guiana, no building thereon, appraised as the property of Issury.

11. In behalf of the Chairman of the Local Authority of the Clonbrook Country District *versus* the proprietor of S½ Cultivation lot 10, section A, Clonbrook, in the Clonbrook Country District:—South half cultivation lot Number 10, section A, Clonbrook, in the Clonbrook Country District, in the county of Demerary, and colony of British Guiana, no building thereon, appraised as the the property of Pokha.

All persons having any right, title, interest or claim in and to any of the above properties, and who may have just grounds to oppose the sale thereof, are hereby required to do so in due form of law at the Registrar's Office in Georgetown, Demerara, within fourteen days after the first Saturday's advertisement, setting forth his, her or their reasons of opposition in writing, duly signed by a Barrister-at-Law or Solicitor, and thereafter to proceed according to law. Those inclined to purchase will attend at the time and place beforementioned.

Payment must be made as follows:—As regards numbers 1 to 6 (both numbers inclusive) $100 and under, Cash; exceeding $100—the purchaser or purchasers shall, unless they pay the purchase money at the time of sale, forthwith deposit with the Marshal 25 per cent. of the purchase money and shall, if the purchase money does not exceed the sum of $500, pay the balance by three equal instalments, from the day of sale, with interest at the rate of six per cent. per annum, at the expiration of one, two and three months, respectively, and if the purchase money exceeds the sum of $500, he shall pay such balance with such interest by three equal instalments at the expiration of two, four and six months, respectively.

In the event of the purchaser making any default in payment of any of the instalments, the amount of the deposit shall be forfeited and the property may, after being re-advertised, be put up for sale at auction and sold, and as regards numbers 7 to 11 (both numbers inclusive) $100 and under, Cash; above that sum, one month's credit with interest from the day of sale.

Registrar's Office of British Guiana, Georgetown, Demerary, this 29th day of August, 1913.

B. S. NEWSAM,
Acting Registrar.

PURSUANT to writ of execution in the matter following:—

I, the undersigned Registrar of British Guiana, or my lawful deputy, will expose for sale to the highest bidder in presence of a Sworn Clerk or Assistant Sworn Clerk, at the Victoria Law Courts on Wednesday, the 3rd day of September, 1913, at 12 o'clock, noon:—

In behalf of Wieting & Richter, Limited, plaintiffs,

Digitized by Google

versus E. S. Massiah, defendant:—One bay gelding named "Colinton" and one chestnut mare named "Maid."

All persons having any right, title, interest or claim in and to any of the said animals, and who may have just grounds to oppose the sale thereof, are hereby required to do so in due form of law at the Registrar's Office in Georgetown, and thereafter to proceed according to Law.

Terms of Sale.—Cash on the knock of the hammer.

Registrar's Office of British Guiana, Georgetown, Demerary, this 28th day of August, 1913.

B. S. NEWSAM,
Acting Registrar.

Counties of Demerary & Essequebo.

[SECOND PUBLICATION.]

PURSUANT to an Order granted by His Honour Albert Earnshaw, acting Chief Justice of British Guiana, bearing date 30th July, 1913, on the petition of A. Rodrigues, an inhabitant of the colony of British Guiana, plaintiff.

I, the undersigned Registrar of British Guiana, or my lawful deputy, will expose for sale to the highest bidder, in the presence of a Sworn Clerk or Assistant Sworn Clerk, at the Victoria Law Courts, in the city of Georgetown, on Monday, the 8th day of September, 1913, at 12 o'clock, noon:—

1. In behalf of the above-named petitioner *versus* Samuel Prince, defendant:—West quarter of lot 67, section B, west quarter of lot 27, section A, west quarter of lot 67, section C, west quarter of lot 45, section D, and the west quarter of lot 66, section G, with the buildings and erections thereon situate at Buxton on the East Coast of the county of Demerara and colony of British Guiana.

[SECOND PUBLICATION.]

PURSUANT to an Order granted by His Honour Albert Earnshaw, acting Chief Justice of British Guiana, bearing date 30th July, 1913, on the petition of Lilloo, female East Indian immigrant, an inhabitant of the county of Demerary and colony of British Guiana, plaintiff.

I, the undersigned Registrar of British Guiana, or my lawful deputy will expose for sale to the highest bidder, in the presence of a Sworn Clerk or Assistant Sworn Clerk, at the Victoria Law Courts, in the city of Georgetown, on Monday, the 8th day of September, 1913, at 12 o'clock, noon:—

2. In behalf of the above-named petitioner *versus* C. V. Holder, defendant;—The west half of lot letter P. part of that part of Plantation Werk-en-Rust situate on the East bank of the river Demerara between Plantation Vlissengen on the north and Plantation La Repentir on the south called Wortmanville and laid down on a sketch by H. Rainford, Sworn Land Surveyor dated April, 1843, and deposited in the Registrar's Office of the counties of Demerara and Essequibo on the 13th of November, 1845, and all the buildings and erections thereon, save and except one building the property of one Pinder.

[SECOND PUBLICATION.]

PURSUANT to an Order granted by His Honour Albert Earnshaw, acting Chief Justice of British Guiana, bearing date 9th July, 1913, on the petition of John Lochan, of Hayley Street, Wortmanville, plaintiff.

I, the undersigned Registrar of British Guiana, or my lawful deputy, will expose for sale to the highest bidder, in the presence of a Sworn Clerk or Assistant Sworn Clerk, at the Victoria Law Courts, in the city of Georgetown, on Monday, the 8th day of September, 1913, at 12 o'clock, noon:—

3. In behalf of the above-named petitioner *versus* Chhangoree, executrix to the estate of Horilal, deceased, defendant:—An undivided half part or share of and in the west half of lot number 62 (sixty-two), part of Plantation Werk-en-Rust, situate on the east bank of the River Demerary between Plantation Vlissengen on the north and Plantation Le Repentir on the south, which said lot is known and described on a diagram of a section of the Lodge Village being part of Plantation Werk-en-Rust, situate in the county of Demerary, colony of British Guiana, by John Peter Prass, Sworn Land Surveyor, dated the 29th day of October, 1885, and deposited in the Registrar's Office of British Guiana on the 11th day of December, 1885, subject to the following conditions, that is to say, that no house or building shall at any time hereafter be erected or put up by the purchaser within three roods of the edge of the road in front of the said lot and that he shall keep up in good order the said road and the drains parallel thereto to the extent of the façade of the said half lot subject to an agreement of lease entered into with Rose Griffith on the 25th January, 1913, and save and except one building the property of the said Rose Griffith, and also save and except another building the property of James Welch.

All persons having any right, title, interest or claim in and to any of the above properties, and who may have just grounds to oppose the sale thereof, are hereby required to do so in due form of law at the Registrar's Office in Georgetown within fourteen days after the first Saturday's advertisement, setting forth his, her or their reason of opposition in writing, duly signed by a Barrister-at-Law or Solicitor, and thereafter to proceed according to law. Those inclined to purchase will attend at the time and place beforementioned.

Payment must be made as follows:—One hundred dollars and under Cash; exceeding $100 the purchaser or purchasers shall, unless they pay the purchase money at the time of sale, forthwith deposit with the Marshal 25 per cent. of the purchase money and shall, if the purchase money does not exceed the sum of $500, pay the balance by three equal instalments from the day of sale, with interest at the rate of six per cent. per annum, at the expiration of one, two and three months, respectively, and if the purchase money exceeds the sum of $500, he shall pay such balance with such interest by three equal instalments at the expiration of two, four and six months, respectively.

In the event of the purchaser making any default in payment of any of the instalments, the amount of the deposit shall be forfeited and the property may, after being re-advertised, be put up for sale at auction and sold.

Registrar's Office of British Guiana, Georgetown, Demerary, this 22nd day of August, 1913.

B. S. NEWSAM,
Acting Registrar.

Counties of Demerary & Essequebo.

THIRD PUBLICATION.]

PURSUANT to writ of execution in the matter following:—

I, the undersigned Registrar of British Guiana or my lawful deputy, will expose for sale to the highest bidder, in the presence of a Sworn Clerk or Assistant Sworn Clerk, at the Victoria Law Courts, in the city of Georgetown, on Monday, the 1st day of September, 1913, at 12 o'clock, noon:—

1. In behalf of Joseph Santos Fernandes, plaintiff *versus* Antonio Fernandes, widow, defendant:—The piece of land measuring 5 roods in façade by 20 roods in depth situate at Zorg Village, Essequebo, and bounded on the north by the lands belonging to one Osborne, on the south by the lands belonging to one Yhap-Young-Sow, on the east by the public road draining trench, and on the west by lands owned by the proprietors of Plantation Golden Fleece, Essequebo, in the colony of British Guiana and the building thereon.

[THIRD PUBLICATION.]

PURSUANT to an Order granted by His Honour Albert Earnshaw, acting Chief Justice of of British Guiana, bearing date 7th day of August, 1913, on the petition of J. A. Lewis, plaintiff:—

I, the undersigned Registrar of British Guiana, or my lawful deputy, will expose for sale to the highest bidder, in the presence of a Sworn Clerk or Assistant Sworn Clerk, at the Victoria Law Courts, in the city of Georgetown, on Monday, the 1st day of September, 1913, at 12 o'clock, noon:—

2. In behalf of the above-named petitioner *versus* Johannah Hendricks, defendant:—Lot No. 10, Water Street, situate in Agricola Village, East Bank, Demerara River, with the buildings and erections thereon.

[THIRD PUBLICATION.]

PURSUANT to an Order granted by His Honour Albert Earnshaw, acting Chief Justice of British Guiana, bearing date 30th July, 1913, on the petition of Barakat, male East Indian, residing at Ann's Grove, East Coast, Demerara, plaintiff:—

I, the undersigned Registrar of British Guiana, or my lawful deputy will expose for sale to the highest bidder, in the presence of a Sworn Clerk, or Assistant Sworn Clerk, at the Victoria Law Courts, in the city of Georgetown, on Monday, the 1st day of September, 1913, at 12 o'clock, noon:—

3. In behalf of the above-named petitioner *versus* J. A. Wilson, defendant:—East ½ Lot 6 and East ½ Lot 7, section B, situate in the Village of Two Friends, East Coast, Demerara, with all the buildings and erections thereon.

[THIRD PUBLICATION.]

PURSUANT to an Order granted by His Honour Sir Thomas Crossley Rayner, Knight, Chief

Digitized by Google

Justice of British Guiana, bearing date 28th April, 1913, on the petition of Manoel Gonsalves, of Georgetown, Demerara, holder by transfer and Cession of action from George Fernandes, of Georgetown, who was the holder by transfer and cession of action of the book and other debts due to Hing Cheong and Company, Limited.

I, the undersigned Registrar of British Guiana, or my lawful deputy, will expose for sale to the highest bidder in presence of a Sworn Clerk or Assistant Sworn Clerk, at the Victoria Law Courts, in the city of Georgetown on Monday, the 1st day of September, 1913, at 12 o'clock, noon:—

4. In behalf of the above-named petitioner *versus* Mathoora, defendant:—East half lot number 145 part of a piece of land being a portion of the western half of Plantation La Penitence, situate on the east bank of the river Demerary, in the colony of British Guiana which piece of land is comprised between the letters A B C D and F as laid down and defined on the diagram thereof by John Peter Prass, Sworn Land Surveyor, dated 26th November, 1884, and deposited in the Registrar's Office in Georgetown on the 2nd day of January, 1885, said east half lot number 145 being laid down and defined on a diagram of a portion of the front lands of said Plantation La Penitence showing the extension of the lots known as Albouystown made by John Peter Prass, Sworn Land Surveyor, dated the 23rd day of February, 1888, and deposited in the Registrar's Office aforesaid on the 24th day of November, 1888, with the buildings and erections thereon.

[THIRD PUBLICATION.]

PURSUANT to an Order granted by His Honour Albert Earnshaw, acting Chief Justice of British Guiana, bearing date 8th August, 1913, on the petition of Isaralli, an inhabitant of the county of Demerary, plaintiff.

I, the undersigned, Registrar of British Guiana, or my lawful deputy, will expose for sale to the highest bidder, in the presence of a Sworn Clerk or Assistant Sworn Clerk, at the Victoria Law Courts, in the city of Georgetownn, on Monday, the 1st day of September, 1913, at 12 o'clock, noon:—

5. In behalf of the above-named petitioner *versus* Francis Dick, defendant:—An undivided one-eighth part or share of and in the north half of lot No. 34 (thirty-four), situate in front of plantation Peter's Hall, now called Bagot's Town, East Bank, of the river Demerary, in the parish of St. Matthew in accordance with the diagram of the Sworn Land Surveyor Thomas Hubbard, dated 10th June, 1841, and deposited in the Registrar's Office of the counties of Demerary and Essequebo on the 24th February, 1848.

[THIRD PUBLICATION.]

PURSUANT to an Order granted by His Honour Albert Earnshaw, acting Chief Justice of British Guiana, bearing date 5th August, 1913, on the petition of Ramlogan, whose place of abode is at Clonbrook, East Coast, Demerary, plaintiff.

I, the undersigned Registrar of British Guiana, or my lawful deputy, will expose for sale to the highest bidder, in the presence of a Sworn Clerk or Assistant Sworn Clerk at the Victoria Law Courts, in the city of Georgetown, on Monday, 1st day of September, 1913, at 12 o'clock, noon:—

6. In behalf of the above-named petitioner *versus* H. S. Gaskin, defendant:—The rice factory and machinery situate on lot B, Clonbrook, on the east sea coast of the county of Demerary and colony of British Guiana.

All persons having any right, title, interest or claim in and to any of the above properties, and who may have just grounds to oppose the sale thereof, are hereby required to do so in due form of law at the Registrar's Office in Georgetown, Demerara, within fourteen days after the first Saturday's advertisement setting forth his, her or their reasons of opposition in writing duly signed by a Barrister-at-Law or Solicitor, and thereafter to proceed according to law. Those inclined to purchase will attend at the time and place beforementioned.

Payment must be made as follows:—As regards Nos. 1 to 5, (both numbers included) One hundred dollars and under Cash; exceeding $100—the purchaser or purchasers shall, unless they pay the purchase money at the time of sale, forthwith deposit with the Marshal 25 per cent. of the purchase money and shall, if the purchase money does not exceed the sum of $500, pay the balance by three equal instalments, from the day of sale, with interest at the rate of six per cent. per annum, at the expiration of one, two and three months, respectively, and if the purchase money exceeds the sum of $500, he shall pay such balance with such interest by three equal instalments at the expiration of two, four and six months, respectively.

In the event of the purchaser making any default in payment of any of the instalments, the amount of the deposit shall be forfeited and the property may, after being re-advertised, be put up for sale at auction and sold.

And as regards No. 6, cash on the knock of the hammer.

Registrar's Office of British Guiana, Georgetown, Demerary, this 15th day of August, 1913.

B. S. NEWSAM,
Acting Registrar.

County of Berbice.

[FIRST PUBLICATION.]

PURSUANT to an Order granted by His Honour Albert Earnshaw, acting Chief Justice of British Guiana, bearing date 19th August, 1913, on the petition of Nassibun (female), an inhabitant of the county of Berbice, and colony of British Guiana, plaintiff:—

I, the undersigned Registrar of British Guiana or my lawful deputy, will expose for sale to the highest bidder in the presence of a Sworn Clerk or Assistant Sworn Clerk, at the Court House, in New Amsterdam, Berbice, on Thursday, the 18th day of September, 1913, at 12 o'clock, noon:—

In behalf of the above-named petitioner *versus* Francis Victoria Brown, defendant:—A piece of land forming part of the front lands of Plantation Good Bannana Land, situate on the right bank of the Canje Creek, in the county of Berbice, and colony of British Guiana, containing 224 (two hundred and twenty-four) Rhynland acres, said piece of land being laid down and defined on a diagram made by E. Chalmers, Sworn Land Surveyor, dated March, 1899, and deposited in the Registrar's Office in Berbice on the 7th August, 1901, no building thereon.

All persons having any right, title, interest or claim in and to any of the above property, and who may have just grounds to oppose the sale thereof, are hereby required to do so in due form of law at the Registrar's Office in New Amsterdam, Berbice, within fourteen days after the first Saturday's advertisement, setting forth his, her or their reasons of opposition in writing duly signed by a Barrister-at-Law or Solicitor and thereafter to proceed according to law. Those inclined to purchase will attend at the time and place beforementioned.

Payment must be made as follows:—$100 and under, Cash; exceeding $100—the purchaser or purchasers shall, unless they pay the purchase money at the time of sale, forthwith deposit with the Marshal 25 per cent. of the purchase money and shall, if the purchase money does not exceed the sum of $500, pay the balance by three equal instalments, from the day of sale, with interest at the rate of six per cent. per annum, at the expiration of one, two and three months, respectively, and if the purchase money exceeds the sum of $500, he shall pay such balance with such interest by three equal instalments at the expiration of two, four and six months, respectively.

In the event of the purchaser making any default in payment of any of the instalments, the amount of the deposit shall be forfeited and the property may, after being re-advertised, be put up for sale at auction and sold.

Registrar's Office of British Guiana, New Amsterdam, Berbice, this 29th day of August, 1913.

B. S. NEWSAM,
Acting Registrar.

County of Berbice.

[SECOND PUBLICATION.]

PURSUANT to an Order granted by His Honour Albert Ernshaw, acting Chief Justice of British Guiana, bearing date 8th July, 1913, on the petition of James O'Donoghue, of the county of Berbice, and colony of British Guiana, plaintiff.

I, the undersigned Registrar of British Guiana, or my lawful deputy, will expose for sale to the highest bidder, in the presence of a Sworn Clerk or Assistant Sworn Clerk, at the Court House in New Amsterdam, Berbice, on Thursday, the 11th day of September, 1913, at 12 o'clock, noon:—

1. In behalf of the above-named petitioner *versus* Peter Jansen, defendant:—A piece of land forming the south half (½) of the south half (½) of Plantation Land Canaan, also known and called Land of Canaan, situate on the left bank of the River Canje, being the upper half of the plantation formerly called Te Vreden, no building thereon.

[SECOND PUBLICATION.]

PURSUANT to an Order granted by His Honour Albert Earnshaw, acting Chief Justice of

Digitized by Google

British Guiana, bearing date July 30th, 1913, on the petition of Ganganah female East Indian immigrant of the county of Berbice, and colony of British Guiana, plaintiff.

I, the undersigned Registrar of British Guiana, or my lawful deputy, will expose for sale to the highest bidder, in the presence of a Sworn Clerk or Assistant Sworn Clerk, at the Court House, New Amsterdam, Berbice, on Thursday, the 11th day of September, 1913, at 12 o'clock, noon:—

2. In behalf of the above-named petitioner *versus* Permaul, also known as and called Nina:—Lot number 30 (thirty), part of the northern portion of the eastern half of Plantation Palmyra (No. 4), being the southern half of the eastern one-third of lots numbers one, two, three, and four situate, lying and being on the east sea-coast of the county of Berbice, the said lot number 30 (thirty) being laid down and defined on a diagram of the said eastern half of Plantation Palmyra (No. 4) made by Edmund Chalmers, Sworn Land Surveyor, dated June, 1903, and deposited in the Registrar's Office at New Amsterdam, on the 17th day of August, 1903, with the right of grazing cattle and other stock on the pasturage grounds of the whole of said Plantation Palmyra (No. 4) and reserving to the present and future proprietors of the said Plantation the right of grazing cattle and other stock on the pasturage grounds of the said lot number 30 (thirty), with the buildings thereon.

[SECOND PUBLICATION.]

PURSUANT to writs of execution in the matters following:—

I, the undersigned Registrar of British Guiana, or my lawful deputy, will expose for sale to the highest bidder, in the presence of a Sworn Clerk or Assistant Sworn Clerk, at the Court House, New Amsterdam, Berbice, on Thursday, the 11th day of September, 1913, at 12 o'clock, noon:—

3. In behalf of the Chairman of the Local Authority of the Sheet Anchor Country District *versus* the proprietor of the piece of land hereinafter described:—A piece of land measuring 17 (seventeen) rods by 75 (seventy-five) rods, situate in Plantation Sheet Anchor, otherwise called Voorburg, bounded on the north by the public road, on the South by the draining canal, on the east by the sideline dividing Bone's Town from the said piece of land, on the west ending in a jib at the Canje Creek, in the Sheet Anchor Country District, in the county of Berbice and colony of British Guiana, no building thereon, appraised as the property of R. E. Grimes.

4. In behalf of the Chairman of the Local Authority of the Sheet Anchor Country District *versus* the proprietor of lot No. 2 (two), in Plantation Sheet Anchor, in the Sheet Anchor Country District:—Lot number 2 (two), in Plantation Sheet Anchor, in the Sheet Anchor Country District, in the county of Berbice and colony of British Guiana, no building thereon, appraised as the property of William James.

5. In behalf of Booker Brothers, McConnell and Company, Limited, whose duly constituted Attorney in this Colony is Harry Yardley Delafons, plaintiffs, *versus* H. Daniel, defendant:—3 (three) cases of brandy, marked H.D., 4 (four) cases of whisky, marked E.H., and 8 (eight) bottles of whisky contained in a case marked E.H., all lying in the Colonial Bonded Warehouse in New Amsterdam, aforesaid.

All persons having any right, title, interest or claim in and to any of the above properties, and who may have just grounds to oppose the sale thereof, are hereby required to do so in due form of law at the Registrar's Office in New Amsterdam, Berbice, within fourteen days after the first Saturday's advertisement, setting forth his, her or their reasons of opposition in writing duly signed by a Barrister-at-Law or Solicitor, and thereafter to proceed according to law. Those inclined to purchase will attend at the time and place beforementioned.

Payment must be made as follows:—As regards Nos. 1 and 2:—One hundred dollars and under, Cash; exceeding $100—the purchaser or purchasers shall, unless they pay the purchase money at the time of sale, forthwith deposit with the Marshal 25 per cent. of the purchase money and shall, if the purchase money does not exceed the sum of $500, pay the balance by three equal instalments, from the day of sale, with interest at the rate of six per cent. per annum, at the expiration of one, two and three months, respectively, and if the purchase money exceeds the sum of $500, he shall pay such balance with such interest by three equal instalments at the expiration of two, four and six months, respectively.

In the event of the purchaser making any default in payment of any of the instalments, the amount of the deposit shall be forfeited and the property may, after being re-advertised, be put up for sale at auction and sold.

As regards Nos. 3 and 4 one hundred dollars and under, Cash; above that sum one month's credit with interest from the day of sale, and as regards No. 5, Cash on the knock of the hammer.

Registrar's Office of British Guiana, New Amsterdam, Berbice, this 22nd day of August, 1913.

B. S. NEWSAM,
Acting Registrar.

County of Berbice.

[THIRD PUBLICATION.]

PURSUANT to an Order granted by His Honour Maurice Julian Berkeley, then acting Chief Justice of British Guiana, bearing date 6th June, 1913, on the petition of Hilda Clementina Phillips, of Plantation Blairmont, West Coast, Berbice, plaintiff.

I, the undersigned Registrar of British Guiana, or my lawful deputy will expose for sale to the highest bidder in the presence of a Sworn Clerk, or Assistant Sworn Clerk at the Court House, New Amsterdam, Berbice, on Thursday, the 4th day of September, 1913, at 12 o'clock, noon:—

1. In behalf of the abovenamed petitioner *versus* Edmund P. Thompson, of Plantation Rosignol, defendant:—A piece of land forming part of the southern portion of lot number 1 (one), otherwise called Plantation Rosignol, situate on the left bank of the Berbice River, in the county of Berbice, next to Plantation D'Edwards, being one of lots comprised in the Rosilion lands, the said southern portion containing 232½ acres as laid down on a diagram made by Cathcart Chalmers Sworn Land Surveyor, dated 1st May, 1857, and deposited in the Registrar's Office of Berbice on the 4th May, 1857, the said piece of land having a façade of 27 (twenty-seven) feet along the trench running along the western side of the public road which runs across the said lot number 1 (one), said façade commencing at a point 14 (fourteen) roods from the southern boundary line of the said number 1 (one), otherwise called Plantation Rosignol, and extending thence in a northerly direction by the full depth of that portion of the said lot number 1 (one), which lies to the west of the public road, said piece of land being bounded on the north by the property of Kowlessarsing, on the south by the property of J. Murphy, on the east by public road trench, running through the said Plantation Rosignol and on the west by the Crown Lands—no building thereon.

[THIRD PUBLICATION.]

PURSUANT to writs of execution in the matters following:—

I, the undersigned Registrar of British Guiana, or my lawful deputy, will expose for sale to the highest bidder, in the presence of a Sworn Clerk or Assistant Sworn Clerk, at the Court House, New Amsterdam, Berbice, on Thursday, the 4th day of September, 1913, at 12 o'clock, noon:—

2. In behalf of the Mayor and Town Council of New Amsterdam *versus* the proprietor or proprietors, representative or representatives of part lot number 6 (six) in that part of the town of New Amsterdam called Smyth Town, appraised as the property of Permaul:—Part of the back half of lot number 6 (six) situate in that part of the town of New Amsterdam called Smyth Town, bounded on the east by part of said lot the property of Christina Headecker, on the west by part of said lot the property of G. R. Millar, on the north by the drain along the street running through the centre of said lot number 6 (six) and on the south by the drain dividing lots numbers 6 (six) and 7 (seven) with the buildings thereon.

3. In behalf of the Mayor and Town Council of New Amsterdam *versus* the proprietor or proprietors, representative or representatives of part lot number 17 (seventeen) in that part of the town of New Amsterdam called Smyth Town, appraised as the property of Justina Merriman:—Part of the northern front quarter of lot number 17 (seventeen), situate in that part of the town of New Amsterdam called Smyth Town, bounded on the east by part of said lot the property of Estate of P. H. Dyer, on the west by part of said lot the property of S. F. Young, on the north by the drain dividing lots numbers 16 (sixteen) and 17 (seventeen), and on the south by the drain along the street running through the centre of said lot number 17 (seventeen) with the buildings thereon.

4. In behalf of the Mayor and Town Council of New Amsterdam *versus* the proprietor, or proprietors, representative or representatives of part lot number 19 (nineteen) in that part of the town of New Amsterdam called Smyth Town appraised as the property of Rozena G. Ceres:—Part of the northern back quarter of lot number 19 (nineteen), situate in that part of the Town of New Amsterdam called Smyth Town,

Digitized by Google

bounded on the east by part of the said lot the property of the estate of William Bruce, on the west by part of said lot the preperty of the estate of William Bruce, on the north by the drain dividing lots numbers 18 (eighteen) and (nineteen), and on the south by the drain along the street running through the centre of said lot number 19 (nineteen) with the buildings thereon.

5. In behalf of the Mayor and Town Council of New Amsterdam *versus* the proprietor or proprietors, representative or representatives of part lot number 21 (twenty-one), in that part of the town of New Amsterdam called Smyth Town, appraised as the property of estate of Mrs. David :—Part of the southern front qaurter of lot number 21 (twenty-one), situate in that part of the town of New Amsterdam called Smyth Town, bounded on the east by part of said lot the property of T. A. Turton, on the west by the trench along the Strand, on the north by the drain along the street running through the centre of said lot number 21 (twenty-one), and on the south by the drain dividing lots numbers 20 (twenty) and 21 (twenty-one), with the building thereon.

6. In behalf of the Mayor and Town Council of New Amsterdam *versus* the proprietor or proprietors representative or representatives of part lot number 21 (twenty-one), in that part of the Town of New Amsterdam called Smyth Town, appraised as the property of the estate of A. W. Paterson :—Part of the northern front quarter of lot number 21 (twenty-one), situate in that part of the town of New Amsterdam called Smyth Town, bounded on the east by part of said lot the property of Benjamin Elliott, on the west by the trench along the Strand, on the north by the drain dividing lots numbers 20 (twenty) and 21 (twenty-one), and on the south by the drain along the street running through the centre of said lot number 21 (twenty-one), with the buildings thereon.

7. In behalf of the Mayor and Town Council of New Amsterdam *versus* the proprietor or proprietors, representative or representatives of part lot number 21 (twenty-one) in that part of the town of New Amsterdam called Smyth Town, appraised as the property af Christian Blair :—Part of the southern back quarter of lot number 21 (twenty-one), situate in that part of the town of New Amsterdam called Smyth Town, bounded on the east by part of said lot the property of Trim Lambert, on the west by part of said lot the property of C. A. Walcott, on the north by the drain along the street running through the centre of said lot number 21 (twenty-one) and on the south by the drain dividing lots numbers 21 (twenty-one) and 22 (twenty-two) with the buildings thereon.

8. In behalf of the Mayor and Town Council of New Amsterdam *versus* the proprietor or proprietors, representative, or representatives of part lot number 24 (twenty-four) in that part of the town of New Amsterdam called Smyth Town, appraised as the property of George A. Layne :—Part of the southern back quarter of lot number 24 (twenty-four), situate in that part of the town of New Amsterdam called Smyth Town, bounded on the east by part of said lot the property of Ephraim Porter, on the west by part of said lot the property of Henry B. Craig, on the north by the drain along the street running through the centre of said lot number 24 (twenty-four) and on the south by the drain dividing lots numbers 24 (twenty-four) and 25 (twenty-five) with the buildings thereon.

9. In behalf of the Mayor and Town Council of New Amsterdam *versus* the proprietor or proprietors, representative or representatives of part lot number 29 (twenty-nine), in that part of the town of New Amsterdam called Smyth Town, appraised as the property of G. W. Van Sertima :—Part of the southern front quarter of lot number 29 (twenty-nine), situate in that part of the town of New Amsterdam called Smyth Town, bounded on the east by part of said lot the property of the estate of J. J. Rodrigues, on the west by part of said lot the property of the minors Van Sertima, on the north by the drain dividing lots numbers 28 (twenty-eight) and 29 (twenty-nine) and on the south by the drain along Philadelphia Street.

10. In behalf of the Mayor and Town Council of New Amsterdam *versus* the proprietor or proprietors, representative or representatives of part lot 30 (thirty) in that part of the town of New Amsterdam called Stanley Town, appraised as the property of estate George Pollard :—Part of southern front quarter of lot number 30 (thirty), situate in that part of the town of New Amsterdam called Stanley Town bounded on the east by part of said lot the property of James Bailey, on the west by part of said lot the property of Sarah Milton, on the north by the drain dividing lots numbers 29 (twenty-nine) and 30 (thirty) and on the south by the drain running along the cemetery, no building thereon.

11. In behalf of the Mayor and Town Council of New Amsterdam *versus* the proprietor or proprietors, representative or representatives of part lot number 30 (thirty), in that part of the town of New Amsterdam called Stanley Town, appraised as the property of the estate of Henry S. Bell—Part of the southern front quarter of lot number 30 (thirty), situate in that part of the town of New Amsterdam called Stanley Town, bounded on the east by part of said lot the property of Sarah Milton, on the west by part of said lot the property of A. M. M. Grose, on the north by the drain dividing lots numbers 29 (twenty-nine) and 30 (thirty), and on the south by the street along the Cemetery, no building thereon.

12. In behalf of the Mayor and Town Council of New Amsterdam *versus* the proprietor or proprietors, representative or representatives of part lot number 36 (thirty-six) in that part of the town of New Amsterdam called Stanley Town, appraised as the property of S. J. Hinkson :—Part of the northern front quarter of lot number 36 (thirty-six), situate in that part of the town of New Amsterdam called Stanley Town, bounded on the east by part of said lot the property of A. B. Rohlehr, on the west by the drain along the Strand, on the north by the drain dividing lots numbers 35 (thirty-five) and 36 (thirty-six), and on the south by the drain along the street running through the centre of said lot number 36 (thirty-six) with the buildings thereon.

All persons having any right, title, interest or claim in and to any of the above properties, and who may have just grounds to oppose the sale thereof, are hereby required to do so in due form of law at the Registrar's Office in New Amsterdam, Berbice, within fourteen days after the first Saturday's advertisement, setting forth his, her or their reasons of opposition in writing, duly signed by a Barrister-at-Law or Solicitor, and thereafter to proceed according to law. Those inclined to purchase will attend at the time and place beforementioned.

Payment must be made as follows :—As regards No. 1 :—One hundred dollars and under, Cash ; exceeding $100—the purchaser or purchasers shall, unless they pay the purchase money at the time of sale, forthwith deposit with the Marshal 25 per cent. of the purchase money and shall, if the purchase money does not exceed the sum of $500, pay the balance by three equal instalments, from the day of sale, with interest at the rate of six per cent. per annum, at the expiration of one, two and three months, respectively, and if the purchase money exceeds the sum of $500, he shall pay such balance with such interest by three equal instalments at the expiration of two, four and six months, respectively.

In the event of the purchaser making any default in payment of any of the instalments, the amount of the deposit shall be forfeited and the property may, after being re-advertised, be put up for sale at auction and sold.

As regards Nos. 2 to 12 (both numbers included) one hundred dollars and under, Cash ; above that sum one month's credit with interest from the day of sale.

Registrar's Office of British Guiana, New Amsterdam, Berbice, this 15th day of August, 1913.

B. S. NEWSAM,
Acting Registrar.

Official Receiver's Notices.

SALES.

BY the Official Receiver of British Guiana on the premises Hopetown, West Coast, Berbice, at the hour of One o'clock, p.m., on

MONDAY, 1st SEPTEMBER, 1913.

As Assignee of the property of the :—

Estate of MARIA DA SILVA, Widow, Insolvent,

The Insolvent's right, title and interest being one undivided half part or share in and to a piece of land at Hopetown, West Coast, Berbice, together with an undivided half part or share in all the buildings and erections thereon.

Sundry articles of Household Furniture.

Terms of Sale : Cash.

All persons laying claim to any of the above property, may apply to the Court in the prescribed manner.

W. A. PARKER,
Official Receiver,
Assignee.

Dated 15th August, 1913.

BY the Official Receiver of British Guiana, at his Office, Victoria Law Courts, in the city of Georgetown, at the hour of One o'clock, p.m., on

TUESDAY, 2nd SEPTEMBER, 1913.

As Assignee of the property of :—

The Insolvent Estate of ARTHUR PRESTON OSBORN, Absentee.

Digitized by Google

Firstly. East half of lot number 242 (two hundred and forty-two), in that part of Georgetown called Bourda, as laid down and defined on the plan of the Town Districts, situated on the lands of the Vlissengen Estate, made by the Sworn Land Surveyor, Luke M. Hill, dated 17th June, 1879, and deposited in the Registrar's Office of the counties of Demerary and Essequebo on the 1st of November, 1879, said plan having been approved by the Governor and Court of Policy on the 22nd of September, 1879, and deposited in the Registrar's Office aforesaid in pursuance of the provisions of section 64 of Ordinance No. 2 of the year 1876, with all the buildings and erections thereon.

Secondly. 25 (twenty-five) shares in the Investment and Loan Association of British Guiana, Limited, 30% paid up.

As Assignee of the property of:—
H. A. P. SMITH, Insolvent.

A piece of land 6 (six) roods façade by a first depth of 750 roods being part of the abandoned estate Millimount, formerly known as Free and Easy, adjoining on its north side the lands of Maria Fraser, no buildings thereon.

Terms of Sale, Cash; above on a credit of one month with interest from day of sale, at the rate of 6 per cent. per annum.

All persons laying claim to any of the above property, may apply to the Court in the prescribed manner.

W. A. PARKER,
Official Receiver,
Assignee.

Dated 15th August, 1913.

Re ESTATE E. DE MONTPELLIER, ABSENTEE.

The Public Trustee as representing the above Absentee will sell on Tuesday, the 2nd September, 1913, at lot 72, corner of High and Murray Streets, at 2 p.m., the following:—

25 fowls including 9 Plymouth Rocks.
2 Powis.
2 Guinea Birds.
1 Dog (terrier).

W. A. PARKER,
Public Trustee,

Georgetown,
30th August, 1913.

NOTICES.

BRITISH GUIANA—IN THE SUPREME COURT.

In Insolvency No. 14 of 1913.

Re Estate of A. P. OSBORN, Absentee, Insolvent.

In Insolvency.—Notice is hereby given that the Estate of A. P. Osborn, Absentee, was on the 11th day of August, 1913, adjudged insolvent by the Supreme Court.

W. A. PARKER,
Official Receiver.

Dated 13th August, 1913.

BRITISH GUIANA.—IN THE SUPREME COURT.

IN THE MATTER OF THE ADMINISTRATION ORDER MADE BY THE SUPREME COURT ON THE 9TH DAY OF AUGUST, 1913, AGAINST JOSEPH GABRIEL HENRY, OF LOT 177, CHARLOTTE STREET, BOURDA, GEORGETOWN, DEBTOR

NOTICE is hereby given that all persons having claims against the abovementioned debtor in respect of debts contracted before the date of the Administration Order, are requested to prove their debts within 21 days from the date hereof.

W. A. PARKER,
Official Receiver.

Dated 13th August, 1913.

BRITISH GUIANA.

The Public Trustee Ordinance, 1910.

Estate of ERVIN DE MONTPELLIER who is unrepresented in the Colony.

NOTICE is hereby given that on the application of Joseph Homen Gomes, of 253, Murray Street, Georgetown, I have undertaken the administration of the Estate of the above-named Ervin de Montpellier, who is unrepresented in the Colony.

All creditors on the Estate are required to file their claims within three months from the date of the first publication of this Notice and all persons indebted must make payment at my office in the Victoria Law Courts, Georgetown.

W. A. PARKER,
Official Receiver and
Public Trustee.

Dated 1st August, 1913.

Lands and Mines Notices.

Under Crown Lands Regulations.

DEPARTMENT OF LANDS AND MINES,
GEORGETOWN, DEMERARA,
[3.] 16th August, 1913.

NOTICE is hereby given for general information, that the following application to transfer the undermentioned tract of Crown land made under the Crown Lands Regulations, 1910, has been lodged with the Commissioner of Lands and Mines, viz.:—

TRANSFERS—PART I.

BY JACOB LER TO AND IN FAVOUR OF DAVID BAKKER.

The right, title and interest in and to Licence No. A 520, to cut wood on one hundred and thirty-three (133) Rhynland Acres of Crown Land, situate at the source of the Waiakabra Creek, Right Bank Madewini Creek, Right Bank Demerara River, bounded by a line commencing at a tree blazed "V.R." extending thence as shewn on the Sketch attached to the said Licence No. A 520.

All persons having any right, title, or claim in and to the aforementioned tract of Crown Land, and who may have just grounds to oppose the transferring thereof, are hereby required to do so in due form at the Office of the Department of Lands and Mines, at the Victoria Law Courts, in the City of Georgetown, at any time during office hours, on any day within twenty-one days from the date of this advertisement, setting forth his, her, or their reasons of opposition in writing duly signed.

FRANK FOWLER,
Commissioner of Lands and Mines.

Under the Mining Regulations.

APPLICATIONS FOR LICENCES.

DEPARTMENT OF LANDS & MINES,
GEORGETOWN, DEMERARA.
[1.] 30th August, 1913

IN accordance with Clause 11 of the Mining Regulations, 1905:

Notice is hereby given that the following applications for Claim Licences have been lodged with the Commissioner at the Office of the Department of Lands and Mines:—

DISTRICT NO. 3.
TO MINE FOR GOLD.
BY SIMON WILLS.

1,500 x 800 feet of Crown land, Stone Creek, Tributary Black Water Creek, Tributary to Caburi Creek, Right Bank, Mazaruni River
Distance of claim to river or creek landing—About 10 miles.
Nearest claim holder—Nil.

1,500 x 800 feet of Crown land, Labba Creek, Tributary Black Water Creek, Tributary Caburi Creek, Right Bank, Mazaruni River.
Distance of claim to river or creek landing—About 10 miles.
Nearest claim holder—Nil.

1,500 x 800 feet of Crown land, Metal Creek, Tributary to Black Water Creek, Tributary to Caburi Creek, Right Bank, Mazaruni.
Distance of claim to river or creek landing—About 10 miles.
Nearest claim holder—Nil.

1,500 x 800 feet of Crown land, Deer Creek, Tributary to Black Water, Tributory Caburi, Right Bank, Mazaruni River.
Distance of claim to river or creek landing—About 10 miles.
Nearest claim holder—Nil.

Digitized by Google

1,500 x 800 feet of Crown land, Rock Creek, Tributary Black Water Creek, Tributary to Caburi Creek, Right Bank, Mazaruni River.
Distance of claim to river or creek landing—About 10 miles.
Nearest claim holder—Nil.
1,500 x 800 feet of Crown land, Trial Creek, Tributary Black Water Creek, Tributary Caburi Creek, Right Bank, Mazaruni River.
Distance of claim to river or creek landing—About 10 miles.
Nearest claim holder—Nil.

BY CALEB HEADLEY.

1,500 x 800 feet of Crown land, Lady Smith Creek, Right Bank, Ohio, Left Bank, Caburi, Right Bank, Mazaruni River.
Distance of claim to river or creek landing—3½ miles.
Nearest claim holder—Evan Wong.
1,500 x 800 feet of Crown land, Hoorie Creek, Right Bank, Ohio, Left Bank, Caburi, Right Bank, Bank, Mazaruni River.
Distance of claim to river or creek landing—3½ miles.
Nearest claim holder—Evan Wong.
1,500 x 800 feet of Crown land, Bee Creek, Right Bank, Ohio, Left Bank, Caburi, Right Bank, Mazaruni River.
Distance of claim to river or creek landing—3 miles.
Nearest claim holder—Collymore & Carrington.

TO SEARCH FOR PRECIOUS STONES.

BY ROBERT SCHOMBURGK.

1,500 x 800 feet of Crown land, Carimouraparue Creek, Black Water Creek, Tributary Issenero, Left Bank, Mazaruni River.
Distance of claim to river or creek landing—About 3 miles from Falls landing in Creek.
Nearest claim holder—W. J. Kensweil.

DISTRICT NO. 4.

TO MINE FOR GOLD.

BY HUBERT PERCIVAL LE GAY & GEORGE CHONG

1,500 x 800 feet of Crown land, In Time Creek, Right Right Bank, Aranka, Left Bank, Cuyuni River.
Distance of claim to river or creek landing—About 14 miles.
Nearest claim holder—Phillips & Li.

BY EDWARD CALLENDER.

1,500 x 800 feet of Crown land, Lena Creek Flat, Right and Left Bank, Tributary of the Aremu, Right Bank, Cuyuni.
Distance of claim to river or creek landing—About 12 miles.
Nearest claim holder—W. Castle.
1,500 x 800 feet of Crown land, Lena Creek and Flat, Right and Left Banks, Tributary of the Aremu, Right Bank, Cuyuni River.
Distance of claim to river or creek landing—About 12 miles.
Nearest claim holder—W. Castle.

BY A. GRIFFITH, J. J. FERDINAND & J. CHAN-A-SING.

1,500 x 800 feet of Crown land, Chance Creek, Tributary to Crab Creek, Left Bank, Cuyuni River.
Distance of claim to river or creek landing—15 miles.
Nearest claim holder—A. Rodney.
1,500 x 800 feet of Crown land, Hope Creek, Tributary to Crab Creek, Left Bank, Cuyuni River.
Distance of claim to river or creek landing—15 miles.
Nearest claim holder—A. Rodney.
1,500 x 800 feet of Crown land, Crab Creek, Left Bank, Tributary to Lady Walter Creek, Aranka Creek, Left Bank, Cuyuni River.
Distance of claim to creek river or landing—15 miles.
Nearest claim holder—A. Rodney.
1,500 x 800 feet of Crown land, Faith Creek, Tributary to Crab Creek, Left Bank, Cuyuni.
Distance of claim to river or creek landing—15 miles.
Nearest claim holder—A. Rodney.
1,500 x 800 feet of Crown land, Rose Creek, Tributary to Crab Creek, Left Bank, Cuyuni River.
Distance of claim to river or creek landing—15 miles.
Nearest claim holder—A. Rodney.
1,500 x 800 feet of Crown land, Charity Creek, Tributary to Crab Creek, Left Bank, Cuyuni River.
Distance of claim to river or creek landing—15 miles.
Nearest claim holder—A. Rodney.

DISTRICT NO. 5.

BY JOSEPH DANIEL WEBSTER & MAURICE ALBERGA.

1,500 x 800 feet of Crown land, Hope Creek, Tributary Imoti, Left Bank, Waini River.
Distance of claim to river or creek landing—About 22 miles to the Barama.
Nearest claim holder—E. Richardson.
1,500 x 800 feet of Crown land, Hope Creek, Tributary Imoti, Left Bank. Waini River.
Distance of claim to river or creek landing—About 22 miles to the Barama.
Nearest claim holder—E. Richardson.

All persons having any right, title, interest or claim in and to any of the abovementioned tracts of Crown Land and who may have just grounds to oppose the granting thereof, are hereby required to do so in due form at the Office of the Department of Lands and Mines, in the City of Georgetown, within the time specified by the Regulations, setting forth his, her, or their reasons of opposition in writing, duly signed.

FRANK FOWLER,
Commissioner of Lands and Mines.

CLAIM LICENCES ABANDONED.

[1.] 30th August, 1913.

NOTICE is hereby given in accordance with Clause 18 (5) of the Mining Regulations, 1905, that the undermentioned Claims for which the Claim Licence Fees have not been paid, are declared abandoned.

FRANK FOWLER,
Commissioner of Lands and Mines.

DISTRICT NO. 3.

TO MINE FOR GOLD.

BY CHARLES BENJAMIN NIALS, AGNES GONSALVES AND FRANK GOUVEIA.

1,500 x 800 feet of Crown land, Powis Creek, Tributary Right Bank, Marabunta, Tributary, Right Bank, Epigne, Right Bank, Mazaruni River.
Distance of claim to river or creek landing—12 miles.
Nearest claim holder—J. E. Francis.
1,500 x 800 feet of Crown land, Tributary Right Bank, Epigne, Tributary Mazaruni, Right Bank, Mazaruni River.
Distance of claim to river or creek landing—12 miles.
Nearest claim holder—J. E. Francis.

BY AUGUSTUS RICHMOND & JONATHAN ADOLPHUS BRAISE.

1,500 x 800 feet of Crown land, Yackman Creek, Tributary Ohio Creek, Right Bank, Kaburi, Left Bank, Mazaruni.
Distance of claim to river or creek landing—About 2 miles from Upper Creek Landing.
Nearest claim holder—Saunders & Li.

APPLICATIONS FOR LICENCES.

DEPARTMENT OF LANDS AND MINES,

GEORGETOWN, DEMERARA,

[2.] 23rd August, 1913.

IN accordance with Clause 11 of the Mining Regulations, 1905:

Notice is hereby given that the following applications for Claim Licences have been lodged with the Commissioner at the Office of the Department of Lands and Mines.

DISTRICT NO. 2.

BY F. A. GIBBONS.

1,500 x 800 feet of Crown land, Amatuk No. 1, Right Bank, Potaro.
Distance of claim to river or creek landing—¼ mile.
Nearest claim holder—P. W. Morley.
1,500 x 800 feet of Crown land, Amatuk No. 2, Right Bank, Potaro.
Distance of claim to river or creek landing—¼ mile.
Nearest claim holder—P. W. Morley.
1,500 x 800 feet of Crown land, Ewang, Left Bank, Potaro.
Distance of claim to river or creek landing—½ mile.
Nearest claim holder—M. Cipieo.

Digitized by Google

BY PETER JARAD & D. PHILANDER.

1,500 x 800 feet of Crown land, Hope Well No. 2 Left Bank, Konawarook.
Distance of claim to river or creek landing—6 miles.
Nearest claim holder—James Forde.

DISTRICT. NO 3.

BY JOHN ELEAZER FRANCIS.

1,500 x 800 feet of Crown land, Powis Creek, Tributary Marabunta, Tributary Ebini, Right Bank, Mazaruni.
Distance of claim to river or creek landing—13 miles.
Nearest claim holder—C. B. Niles.

1,500 x 800 feet of Crown land, Perseverance, Left Bank, Tributary to Ebini, Tributary to Mazaruni, Right Bank.
Distance of claim to river or creek landing—About 13 miles.
Nearest claim holder—C. B. Niles.

DISTRICT NO. 4.

BY JOHN N. CÆSAR.

1,500 x 800 feet of Crown land, Powis Creek, Right Bank, Perseverance, Right Bank, Arramatta, Right Bank, Iroma, Right Bank, Cuyuni River.
Distance of claim to river or creek landing—14 miles.
Nearest claim holder—Robert Isaac.

1,500 x 800 feet of Crown land, Powis Creek, Tributary Peeseverance, Tributary Arramatta, Tributary Iroma, Cuyuni River.
Distance of claim to river or creek landing—14 miles.
Nearest claim holder—Robert Isaac.

1,500 x 800 feet of Crown land, Powis Creek, Tributary Perseverance Creek, Tributary Aramatta, Tributary Iroma, Cuyuni River.
Distance of claim to river or creek landing—14 miles.
Nearest claim holder—Robert Isaac.

BY AMY MC FARLANE.

1,500 x 800 feet of Crown land, Lappland, Sir Walter, Aranka, Cuyuni.
Distance of claim to river or creek landing—8 miles.
Nearest claim holder—E. W. Medas.

1,500 x 800 feet of Crown land, Lady Smith Hill, Sir Walter, Aranka, Cuyuni.
Distance of claim from river or creek landing—About 8 miles.
Nearest claim holder—Nil.

1,500 x 800 feet of Crown land, Lappland, Sir Walter, Aranka, Cuyuni.
Distance of claim to river or creek landing—8 miles.
Nearest claim holder—E. W. Medas.

1,500 x 800 feet of Crown land, Lady Egerton, Tributary of Aranka, Cuyuni River.
Distance of claim to river or creek landing—About 9 miles.
Nearest claim holder—M. Worrell.

BY EBENEZER STEPHENS & AUGUSTUS TONEY.

1,500 x 800 feet of Crown land, Aranka, Left Bank. Cuyuni River.
Distance of claim to river or creek landing—About 9½ miles from River Landing.
Nearest claim holder—Benjamin Stephens.

BY A. GRIFFITH, J. J. FERDINAND & J. CHAN-AS-LING.

1,500 x 800 feet of Crown land, Himarally Creek No. 1, Tributary to Lady Walter, Left Bank, Cuyuni.
Distance of claim to river or creek landing—15 miles.
Nearest claim holder—A. Rodney.

1,500 x 800 feet of Crown land, Himarally Creek No. 2, Tributary to Lady Walter, Left Bank, Left Bank, Cuyuni.
Distance of claim to river or creek landing—15 miles
Nearest claim holder—A. Rodney.

1,500 x 800 feet of Crown land, Himarally Creek No. 3, Tributary to Lady Walter Left Bank, Left Bank, Cuyuni.
Distance of claim to river or creek landing—15 miles.
Nearest claim holder—A. Rodney.

1,500 x 800 feet of Crown land, Crab Creek No. 1, Left Bank, Tributary to Lady Walter, Left Bank, Cuyuni.
Distance of claim to river or creek landing—15 miles.
Nearest claim holder—A. Rodney.

1,500 x 800 feet of Crown land, Crab Creek No. 2, Left Bank, Tributary to Lady Walter, Left Bank, Cuyuni.
Distance of claim to river or creek landing—15 miles.
Nearest claim holder—A. Rodney.

1,500 x 800 feet of Crown land, Perseverance Creek, Tributary to Lady Walter, Left Bank, Cuyuni River.
Distance of claim to river or creek landing—15 miles.
Nearest claim holder—T. Blair.

BY MANOEL DE SOUZA & MANOEL GOMES HENRIQUES.

1,500 x 800 feet of Crown land, Experience Creek, Right Bank, Lady Walter, Aranka, Left Bank, Cuyuni River.
Distance of claim to river or creek landing—About 20 miles.
Nearest claim holder—J. Mc Cloud & B. Mc Cloud.

1,500 x 800 feet of Crown land, Experience Creek, Right Bank, Lady Walter, Left Bank, Aranka, Left Bank, Cuyuni River.
Distance of claim from river or creek landing—About 20 miles.
Nearest claim holder—J. Mc Cloud & B. Mc Cloud.

1,500 x 800 feet of Crown land, Lady Walter Creek, Left Bank, Aranka, Left Bank, Cuyuni River.
Distance of claim to river or creek landing—About 20 miles.
Nearest claim holder—J. Mc Cloud & B. Mc Cloud.

1,500 x 800 feet of Crown land, Lady Walter, Left Bank, Aranka, Left Bank, Cuyuni.
Distance of claim from river or creek landing—About 20 miles.
Nearest claim holder—J. Mc Cloud & B Mc Cloud.

1,500 x 800 feet of Crown land, Lady Walter Creek, Left Bank, Aranka, Left Bank, Cuyuni River.
Distance of claim to river or creek landing—About 20 miles.
Nearest claim holder—J. Mc Cloud & B. Mc Cloud.

1,500 x 800 feet of Crown land, Lady Walter, Left Bank, Aranka, Left Bank, Cuyuni.
Distance of claim to river or creek landing—About 20 miles.
Nearest claim holder—J. Mc Cloud & B. Mc Cloud.

BY ISAAC EMMANUEL HARRIS CHIN, ISAAC CLEMENTSON & MOSES MURRAY.

1,500 x 800 feet of Crown land, Eric Creek, Lady Walter Creek, Left Bank, Aranka and Left Bank, Cuyuni River.
Distance of claim to river or creek landing—18 miles to River.
Nearest claim holder—I. E. H. Chin.

1,500 x 800 feet of Crown land, Beatrice No. 1 Creek, Left Bank, Lady Walter Creek. Left Bank, Aranka, Left Bank, Cuyuni River.
Distance of claim to river or creek landing—18 miles to River.
Nearest claim holder—I. E. H. Chin.

DISTRICT NO. 5.

BY CAROLINE POON.

1,500 x 800 feet of Crown land, Hopeful Creek, Left Bank, Manmerine, Left Bank, Koriabo, Right Bank, Barima River.
Distance of claim to river or creek landing—5 miles.
Nearest claim holder—S. P. Jack.

All persons having any right, title and interest in and to the abovementioned tracts of Crown Land, and who may have just grounds to oppose the granting thereof, are hereby required to do so in due form at the Office of the Department of Lands and Mines, in the City of Georgetown, within the time specified by the Regulations, setting forth his, her or their reasons of opposition in writing, duly signed.

FRANK FOWLER,
Commissioner of Lands and Mines.

TRANSFER OF CLAIMS.

[2.] 23rd August, 1913.

IN accordance with Clause 44 (2) of the Mining Regulations, 1905:

Notice is hereby given that the following Notice of intended Transfer of right, title and interest in and to the undermentioned Claim Licences have been received by the Commissioner of Lands and Mines:—

BY JOSEPH SAUNDERS & SAMUEL LI TO AND IN FAVOUR OF H. A. SUTTON.

All the right, title and interest in Claim Licences B 2,503, B 2,460, B 2,461, and B 2,462.

All persons having any right, title, interest or claim in and to the abovementioned Claim Licences, and who may have just grounds to oppose the transfers thereof, are hereby required to do so in due form at the Office of the Department of Lands and Mines, in the City of Georgetown, within the time specified by the Regulations, setting forth his, her or their reasons of opposition in writing, duly signed.

FRANK FOWLER,
Commissioner of Lands and Mines.

Digitized by Google

LIST of Tablets issued to Claim-holders during the months of June and July, 1913.

FRANK FOWLER,
Commissioner of Lands and Mines.

Department of Lands and Mines.
21st August, 1913.

Date of Issue, 1913.	No. of Tablet.	Corresponding No. of Claim Licence.	Mining District.	Name of Claim Holder.
June 2	3570	B 2394	4	S. A. Smith.
" "	3571	B 2395	4	do.
" "	3572	B 2396	4	do.
" "	3573	B 2397	4	do.
" 5	3574	B 2355	2	J. A. Murray.
" 9	3575	B 2375	3	Vanderhyden and Tulloch.
" 10	3576	B 2293	3	D. H. Harrison.
" "	3577	B 2294	3	do.
" "	3578	B 2374	3	A. S. Roberts.
" 30	3579	B 2356	4	M. A. Goring.
" "	3580	B 2357	4	do.
" "	3581	B 2358	4	do.
" "	3582	B 2359	4	do.
" "	3583	B 2378	4	M. Reis.
" "	3584	B 2392	4	do.
" "	3585	B 2370	4	do.
" "	3586	B 2369	4	do.
July 8	3587	B 2418	4	do.
" "	3588	B 2419	4	do.
" "	3589	B 2420	4	do.
" "	3590	B 2421	4	do.
" "	3591	B 2422	4	do.
" "	3592	B 2423	4	do.
" "	3593	B 2424	4	do.
" "	3594	B 2425	4	do.
" "	3595	B 2426	4	do.
" "	3596	B 2427	4	do.
" 19	3597	B 2367	5	W. Clarke and J. Mentore.
" 21	3598	B 2457	5	Solomon Jervis.
" "	3599	B 2458	5	do.
" "	3600	B 2459	5	do.
" 26	3601	B 2428	3	E. A. Sampson & David Ashby.
" 29	3602	B 2437	4	Louisa Jacobs.

APPLICATIONS FOR LICENCES

DEPARTMENT OF LANDS & MINES,

GEORGETOWN, DEMERARA,
16th August, 1913

[3.] IN accordance with Clause 11 of th Mining Regulations, 1905:

Notice is hereby given that the followin applications for Claim Licences have bee lodged with the Commissioner at the Offic of the Department of Lands and Mines:-

TO MINE FOR GOLD.

DISTRICT No. 3.

BY WM. PARKINSON & GEO. FERNANDES.

1,500 x 500 feet of Crown land, Breakfast Creek, Left Bank, Kaburi, Right Bank, Mazaruni River.
Distance of claim to river or creek landing—About 2 miles from Kaburi Creek.
Nearest claim holder—Nil.

TO SEARCH FOR PRECIOUS STONES.

BY FITZ WALCOTT.

1,500 x 800 feet of Crown land, Charity Creek, Left Bank, Issenero Creek, Left Bank, Mazaruni River.
Distance of claim from river or creek landing—4 miles.
Nearest claim holder—Nil.

1,500 x 800 feet of Crown land, Liberty Creek, Tributary Charity Creek, Left Bank, Issenero Creek, Left Bank, Mazaruni River.
Distance of claim to river or creek landing—5½ miles.
Nearest claim holder—Carter & Williams.

DISTRICT NO. 4.

TO MINE FOR GOLD.

BY DAVID HALL & GEORGE WINCHESTER.

1,500 x 800 feet of Crown land, Perseverance Creek, Left Bank, Tributary to Blackwater Creek, Tributary Aranka, Left Bank, Cuyuni River.
Distance of claim to river or creek landing—15 miles.
Nearest claim holder—A. Rodney.

BY ALFRED GRIFFITH, J. J. FERDINAND AND CHAN-A-SING.

1,500 x 800 feet of Crown land, Crab Creek, Left Bank, Tributary to Lady Walter, Left Bank, Cuyuni River.
Distance of claim to river or creek landing—15 miles
Nearest claim holder—A. Rodney.

DISTRICT NO. 5.

BY WM. PHANG.

1,500 x 800 feet of Crown land, Arakaka Creek, Barima River.
Distance of claim to river or creek landing—About one mile from Barima River.
Nearest claim holder—Sproftons Ltd.

BY JAMES CAMPBELL RUSSELL.

1,500 x 800 feet of Crown land, Crab Creek, Tributary Marudi Creek, Left Bank, Barima River.
Distance of claim from river or creek landing—18 miles.
Nearest claim holder—Wm. Phang.

BY JAMES ADOLPHUS BOWEN.

1,500 x 800 feet of Crown land, Perseverance Hill, Left Bank, Sand Creek, Right Bank, Ianna Creek, Right Bank, Barama River.
Distance of claim to river or creek landing—About 3 miles.
Nearest claim holder—W. H. Carter & Jos. Morris.

BY JOHN WONG & JOS. ALLEN.

1,500 x 800 feet of Crown land, Right Bank, Snake Creek, Right Bank, Triumph Creek, Left Bank, White Creek, Left Bank, Anabisci Creek, Right Bank, Kaituma, Left Bank, Barima River.
Distance of claim to river or creek landing—4 miles.
Nearest claim holder—B. Y. Small.

1,500 x 800 feet of Crown land Reliable Creek, Right Bank, Triumph Creek, Left Bank, White Creek, Left Bank, Anabisci Creek, Right Bank, Kaituma, Left Bank, Barima River.
Distance of claim to river or creek landing—4 miles.
Nearest claim holder—B. Y. Small.

1,500 x 800 feet of Crown land, Labba Creek, Right Bank, Triumph Creek, Left Bank, White Creek, Left Bank, Anabisci Creek, Right Bank, Kaituma, Left Bank, Barima River.
Distance of claim to river or creek landing—4 miles.
Nearest claim holder—B. Y. Small.

All persons having any right, title and interest in and to the abovementioned tracts of Crown Land, and who may have just grounds to oppose the granting thereof, are hereby required to do so in due form at the Office of the Department of Lands and Mines, in the City of Georgetown, within the time specified by the Regulations, setting forth his, her, or their reasons of opposition in writing, duly signed.

FRANK FOWLER,
Commissioner of Lands and Mines.

CLAIMS DECLARED ABANDONED.

16th August, 1913.

[3.] NOTICE is hereby given in accordance with Section 14 (6) of the Mining Regulations, 1905, that the undermentioned Claims for which the Claim Licence Fees have not been paid, are declared abandoned.

FRANK FOWLER,
Commissioner of Lands and Mines.

DISTRICT No. 5.

BY CYRIL FARNUM.

1,500 x 800 feet of Crown land, Stone Creek Hill, Right Bank, Iana Creek, Right Bank, Barama River.
Distance of claim to river or creek landing—6 miles.
Nearest claim holder—T. A. Charles.

1,500 x 800 feet of Crown land, Strip Hill, Right Bank, Iana Creek, Right Bank, Barama River.
Distance of claim to river or creek landing—About 6 miles.
Nearest claim holder—T. A. Charles.

1,500 x 800 feet of Crown land, Maroon Hill, Righ Bank, Iana Creek, Right Bank, Barama River.
Distance of claim to river or creek landing—About 6½ miles.
Nearest claim holder—C. Farnum.

MINING CONCESSION CANCELLED.

16th August, 1913.

[3.] REFERRING to Government Notice dated 6th May, 1911, notice is hereby

Digitized by Google

given for general information that the undermentioned Mining Concession has been cancelled.

FRANK FOWLER,
Commissioner of Lands and Mines.

DISTRICT No. 4.

Mining Concession No. 117, issued on 9th January, 1912, to Ho-a-Shoo, Ltd., to occupy for a term of three years a tract of 500 acres of Crown land situate on the Right Bank of the Wenaimu River, Cuyuni River.

WITHDRAWAL OF ABANDONMENT OF CLAIM LICENCE.

NOTICE is hereby given that the advertisement of the abandonment of the following Application for Claim Licence is hereby cancelled and withdrawn, having been inserted in error:—

DISTRICT NO. 4.

BY JOSEPHUS HEADLEY.

1,500 x 800 feet of Crown land, Sir Walter Creek, Aranka Creek, Left Bank, Cuyuni River.
Distance of claim to river or creek landing—About 8 miles.
Nearest claim holder—C. Hunter.
Claim Licence No. B 2,495 has now been issued therefor.

FRANK FOWLER,
Commissioner of Lands and Mines

Education Notice.

APPRENTICESHIP BURSARIES.

THE Board of Industrial Training of British Guiana proposes to award Six Trade Bursaries on the results of an Examination to be held at Queen's College, Georgetown, St. John's School, Suddie, and All Saints' E. School, New Amsterdam, at 10 a.m., on Saturday, the 1st of November next, under the following conditions:—

1. The winners must become Apprentices in due form in one of the Trades coming within the jurisdiction of the Board.

2. Priority of selection of trade will be given to the Candidates in their order of merit as shown in the published results of the examination; but Candidates are warned that Bursaries will only be awarded for Apprentices to the Trade coming within the jurisdiction of the Board.

3. Six Bursaries will be awarded, four being open to boys educated solely at a Primary School in this Colony who have been presented for examination in Standard V. Two Bursaries will be open for competition among boys educated privately or at Schools other than Primary Schools in this Colony. Candidates to be eligible for the examination must have been continuously resident in the Colony during the past three years.

4. Candidates must be free from physical defect, in good health, and between the ages of 13 and 16 on the day of examination.

5. Any boy desirous of competing should apply in writing to the Inspector of Schools on or before Saturday, 4th October next, enclosing a certificate of good conduct from the Principal or Head Master of the school which he has attended or is attending and from some other responsible person. Candidates must send the names and addresses of their parents or guardians and a certificate of Birth or Baptism showing they will be between 13 and 16 years of age on the day of the examination. Candidates from Primary schools must also state their Examination Numbers and the schools they have attended. All candidates must satisfy the Inspector of Schools that they have been continuously resident in the colony during the past three years.

6. The subjects of examination will be Dictation, Letter-writing, Composition, Arithmetic (up to and including the requirements of Standard V.) and Drawing from memory, an animal or parts of a plant.

7. Bursaries of the annual value of $31.20, $49.92, $74.88, $124.80. tenable during the first, second, third and fourth years of apprenticeship, will be awarded to those boys who satisfying the Examiners, obtain the highest marks in the examination.

Payment will be made monthly, the first becoming due at the end of the complete month following the first day of apprenticeship to a licensed Department Firm or Master. Such payment will depend upon the conduct and progress at his craft and on the holder's regular attendance at the Technical Classes which the Board may arrange from time to time to be held. A bursary may be withheld or cancelled when the monthly reports of the employer or the instructor of a holder of a bursary are considered by the Board of Industrial Training to be unsatisfactory.

School Managers and Head Teachers are requested to be so good as to bring the above matter to the special notice of all boys whom they consider, by character and schooling, likely to profit by the bursaries established by the Board of Industrial Training. If further information be desired, it can be obtained from the Secretary to the Board.

H. W. SCONCE,
Inspector of Schools.

Primary Education Department,
British Guiana,
5th August, 1913.

Municipal Notice.

WHEREAS by Section 5 (3) of Ordinance No. 20 of 1913, all lots and portions of lots and buildings in the Village District known as Albouy's Town which District is now included in Ward No. 11, Charlestown Ward, in the City of Georgetown, have been declared by said Ordinance liable and executable for a Tax of 2 per cent. per annum for nine months from 1st day of April, 1913, on the present value as at present assessed under the provisions of the Local Government Board Ordinance, 1907, and it is further provided in the said Ordinance that the said Tax is payable on or before the 1st day of September, 1913;

I hereby give notice that all owners of the aforesaid lots and portions of lots are now required to make payment of the said Tax at my Office at the Town Hall and on

Digitized by Google

failure thereof proceedings may be instituted for recovery of same without further notice.

By Order of the Mayor and Town Council.

J. BARRINGTON WOOLFORD,
Town Clerk.

Town Hall,
26th August, 1913.

Public Works Department.

NEW POST OFFICE, GEORGETOWN.

IMPORTANT Sale of old Materials and Electric Fittings, including Handsome Brass Electroliers.

Mr. Nelson Cannon will sell by Public Auction on Monday, the 1st September next, commencing at 1 p.m. precisely, the following lots, all of which are now on view:

IN THE NEW POST OFFICE YARD.

Lots.

1 to 3.—Timber and Scantling.
4 to 6.—Boarding.
5.—Urinal Enclosure.
6.—400 Gallon Tank.
7.—Cement Barrels.
8.—124 feet Lineal, of 4′ ornamental cast iron Railing in 13 sections, and including 2 3′ 4″ Gates.
9.—Old Galvanized Piping.
10.—Old Galvanized Sheets.

IN THE OLD POST OFFICE.

11.—A handsome 6 light massive brass Electrolier with 20″ diameter green Shades.
12.—A handsome 6 light, less massive Electrolier with 15½″ diameter green shades.
13.—Six (6) Fluted-Brass 2 light Electroliers.
14.—One (1) Foliated-Brass 2 light Electroliers.
15.—One (1) Foliated-Brass 3 light Electroliers.
16.—Five (5) 8″ diameter Fluted Glass Reflectors.
17.—Two (2) 10″ diameter Fluted Opal Shades.
18.—Two (2) 10″ diameter Plain Opal Shades.
19.—Six (6) 8″ diameter Fluted Opal Shades.
20.—Five (5) 7½″ diameter Fluted Opal shades.
21.—One (1) 6½″ diameter Fluted Opal Shades.
22.—Three (3) 6″ diameter Fluted Opal Shades.
23.—Ten (10) 9″ single-light Brackets.
24.—Two (2) 14 point Electric Bell Indicators.

Also a miscellaneous assortment of wiring casing, cleats, cut-outs, porcelain tubes, sockets and screws which will be lotted to suit purchasers.

TERMS:—Cash, plus 2% for Church and Poor. All lots to be paid for and removed within 24 hours of the fall of the hammer, failing which they will revert to the Government.

R. J. SCOTT BUSHE,
Acting Colonial Civil Engineer.

Public Works Department,
Georgetown, 14th August, 1913.

Post Office Notice.

ROYAL MAIL ARRANGEMENTS.

MAILS for Europe, the West Indies, St. Michaels (Azores) and New York by the R.M.S. "Berbice," will be closed at the General Post Office on Saturday, 30th August, at 7 p.m.

Letters for despatch by this Mail may be posted in City Street Boxes up to 6 p.m.

Postal matter will be registered at G.P.O. and at City Branch Offices up to 5 p.m.

Parcels received at G.P.O. and at City Branch Offices up to 4 p.m.

British Postal Orders may be purchased at the City Branch Offices any day (Sundays excepted) from 6.30 a.m. to 5.30 p.m. and at G.P.O. from 7 a.m. to 5 p.m.

Money Orders issued at G.P.O. and Cornhill Street up to 1 p.m.

After the closing of this Mail, postal matter handed in at the G.P.O. counter will be received on payment of extra postage as follows:—

Ordinary postal matter within 30 minutes 2 cents.

Ordinary postal matter within 60 minutes 12 cents.

Registered matter within 30 minutes after closing of Registered Mail 4 cents.

ON SUNDAY, 31st August, ordinary letters only, from 3 p.m. to 5 p.m. 12 cents.

COUNTRY MAILS will be forwarded to Georgetown as follows:—

DEMERARA.—East Coast, by Train leaving Mahaica at 5.20 p.m.

DEMERARA.—West Coast, by Train leaving Greenwich Park at 5.25 p.m.

DEMERARA.—East Bank, by Carrier Tricycle leaving Grove at 2.05 p.m.

DEMERARA.—West Bank, by Carrier Tricycle leaving Wales at 1.50 p.m.

DEMERARA.—Upper River and Potaro District, by Steamer leaving Wismar at 8.30 a.m.

BERBICE.—By Train leaving Rosignol at 6.55 a.m.

ESSEQUEBO COAST, LEGUAN AND WAKENAAM.—By Steamer leaving Onderneeming at noon.

ESSEQUEBO-BARTICA.—By Steamer leaving at 8 a.m. on Friday, 29th August.

ESSEQUEBO, NORTH WESTERN DISTRICT.—By Steamer leaving Mt. Everard at 8 a.m. on Thursday, 28th August.

N. FARRAR,
Postmaster General.

General Post Office,
Georgetown, 26th August, 1913.

Police.

NOTICE.

THERE is now lying at Christianburg Police Station, Demerara River, one small flat bottom fishing boat of the following description:—16 feet long, by 3 feet 9 inches wide, 1 foot 4 inches deep with a quarter-deck to the bow and a paddle, no number, marked "Demerara Gun." The same was found drifting in the Demerara River by Brokenship by Arnold Stewart and lodged on 23rd May, 1913, to be claimed. If not claimed and ownership satisfactorily proved within 14 days after the date hereof, it will be publicly sold on Saturday, 6th September, 1913, in accordance with section 87 of Ordinance No. 10 of 1891. A charge of 2 per cent. will be made for Church and Poor.

H. W. BIRCH,
Acting District Inspector.

25th August, 1913.

NOTICE.

IN accordance with section 77 (1), Ordinance 10 of 1891, the unclaimed property at the Police Stations mentioned below will be sold at public auction to the highest bidder for cash on the dates mentioned if not previously claimed and ownership satisfactorily proved. A charge of 2 per cent. will be made on all articles sold.

At La Grange, on Tuesday, 16th September, 1913, at 1 p.m.—1 saucepan containing paint and 1 iron plate.

At Vreed-en-Hoop, on Thursday, 18th September, 1913, at 1 p.m.—1 brown felt hat, 1 bucket, 4 basins, 1 knife, 3 enamel plates, 1 small mug, 1 small basket, 1 enamel utensil, 2 enamel cups, 1 enamel plate, 1 knife, 5 keys, 1 padlock, 2 filter press bags, 1 rice bag, 1 tweed cap, 1 cutlass, 1 drawers, 1 singlet, 1

Digitized by Google

owel, 1 small cup, 1 oak tub, 1 agricultural fork, 1 axe, 1 singlet, 1 pot, 1 saucepan, 4 cutlasses, 1 cast net and 1 lady's umbrella.

At Stewartville on Friday, 19th September, 1913, at 1 p.m.—1 brass head stick, 1 brass coolie cup, 1 white umbrella and 1 cutlass.

At Bartica on Tuesday, 23rd September, 1913, at 1 p.m.—2 cutlasses, 1 felt hat, 1 double-barrel gun, 1 prospecting bag, 1 pair white boots, 2 jackets, 1 blanket, 1 tweed trousers, 1 drawers, 1 enamel plate, 1 singlet, 1 belt, 1 tin, 1 gold receipt book, 2 pieces of rope, 1 prospecting knife, 1 old razor, 1 prospecting knife and 1 boat oar.

W. JAMESON CALDER,
County Inspector.

Police Headquarters,
Fellowship, W.C.,
26th August, 1913.

NOTICE.

IN accordance with section 77 (1), Ordinance 10 of 1891, the unclaimed property at the Police Stations mentioned below will be sold at public auction to the highest bidder for cash on the dates mentioned if not previouly claimed and ownership satisfactorily proved.

A charge of 2 per cent. will be made on all articles sold.

At New Amsterdam on Monday, 8th September, 1913:—1 goldsmith hammer, 1 axe, 1 female bodice, 1 knife, 1 brown felt hat, 1 felt hat, 1 cloth belt, 1 mouth organ, 1 toy gun, 1 singlet, 1 silk kerchief, 1 head kerchief, 1 odd gold earring, 1 pocket purse, 1 comb, 1 string beads, 1 thimble, 1 looking-glass, 1 motor inner tube, 1 small brown leather bag, 1 black hand-bag, 1 auger, 1 saw, 2 files, 1 tubular lamp.

At Albion on Monday, 8th September, 1913:—1 jack-screw, 1 rasp, 1 piece iron, 1 cash canister, 1 fish net.

At Springlands on Wednesday, 10th September, 1913:—3 black umbrellas, 1 axe.

A. H. BAKER,
County Inspector.

Headquarters, New Amsterdam,
21st August, 1913.

Harbour Master's Notice.

THE following list of Registered Passenger Boats, with the names of Owners and respective numbers, is published as required by Section 23 (4), Ordinance 4 of 1855.

No.	Name of Owner.	Licence No.	Name of Boat.
1	C. Perry	5	Doris.
2	R. Best	387	Roraima.
3	R. Best	388	Castile.
4	R. Edghill ...	380	Rose.
5	C. Brown ...	488	Lena.
6	C. Brown ...	386	White Eagle.
7	Wieting & Richter ...	401	Daisy.
8	P. Osborne ...	402	Madiana.
9	J. Griffith ...	547	Ethel Rose.
10	W. Walcott ...	566	Early Bird.
11	W Walcott ...	567	Florence.
12	J. Thorne ...	590	Prince Willem V.
13	W. Johnson ...	570	Charlotte.
14	J. Thorne ...	589	Prins Willem IV.

L. H. J. TINNEY,
Acting Harbour Master.

27th August, 1913.

Local Government Board Notice.

IT is hereby notified that the Local Government Board has appointed the following gentlemen to be Members of the Local Authority of Woodley Park Country District:—

J. R. C. Gordon, Esquire,
Mr. Jadubusaut,
Mr. Beepat,
Mr. Sukoundun, and
Mr. Mowlabacus.

The Board also appointed Mr. J. R. C. Gordon to be the Chairman of the Local Authority.

W. E. BELLAMY,
Acting Secretary to the Board, and
Inspector of Districts.

Local Government Board Office,
Georgetown, 29th August, 1913.

Customs' Notice.

STATEMENT SHOWING THE QUANTITIES OF BALATA EXPORTED FROM THE COLONY FOR THE WEEK ENDED 23RD AUGUST, 1913.

Names of Exporters.	Marks and Numbers.	Quantities Exported.	Final Destination.
	Nil.		

J. M. REID,
Comptroller of Customs.

Custom House,
Georgetown,
29th August, 1913.

Pound Notice.

Vreed-en-Hoop Pound,
28th day of August, 1913.

THERE is impounded at the above-named Pound, one cow of the following description, viz:—Brown, brand illegible. This animal was brought to the Pound on Thursday, 21st day of August, 1913, at 5.55 o'clock, p.m., by Pachine for trespassing on his land at Vreed-en-Hoop. If not claimed within one week from date it will be publicly sold on the 4th September, 1913, in accordance with Ordinance No. 1, of the year 1866.

ABRAM A. BARLOW, 948,
Pound Keeper.

Miscellaneous.

TAKE notice that the Trade Mark

WEAR-EVER



has been duly deposited in the Registrar's Office of British Guiana in the name of The Aluminum Cooking Utensil Company, a corporation organised under the laws of the State of Pennsylvania, United States of America, having a principal place of business at Oliver Building, City of Pittsburg, County of Allegheny, State of Pennsylvania, United States of America, Manufacturers, who claim to be the sole proprietors thereof and the goods in respect of which the said Trade Mark is to be applied being "cooking utensils made of aluminum or alloys of aluminum" the exclusive right to use which Trade Mark is claimed by the said corporation.

EUSTACE G. WOOLFORD,
Patent Agent.

Georgetown, Demerara,
27th day of August, 1913.

REGISTRATION OF MOTOR CARS.

COMMISSARIES' DEPARTMENT.

NOTICE is hereby given that the By-Laws relating to Motor Cars, made under section 7 of the Motor Car Ordinance No. 5 of 1912, will come into force on the 1st day of September, 1913.

Digitized by Google

2. Attention is hereby drawn to the following extract from section 2 of the Motor Car Ordinance, 1912 :—

2. (1) Every motor car shall be registered with the Chief Commissary, who shall assign a separate number to every such car.

(2) A mark, indicating the registered number of the car, shall be fixed on the car or on a vehicle drawn by the car, or on both, in such manner as shall be prescribed by by-laws made under this Ordinance.

(3) A fee of one dollar shall be charged by the Chief Commissary on the registration of a car, except in the case of motor cycles for which the fee shall be fifty cents.

3. Forms for Registration can be obtained at the Commissaries' Department, Hadfield Street, Georgetown.

H. A. CAMERON,
Chief Commissary.

Georgetown,
22nd August, 1913.

NORTH WESTERN JUDICIAL DISTRICT.

SEIZURE.

PURSUANT to the provisions of Ordinance No. 32 of 1903, I, the undersigned, or some person duly authorised by me in writing, will sell publicly to the highest bidder at the hour of 12 o'clock, noon, on Monday, the 1st day of September, 1913, at the Morawhanna Court Room, the undermentioned articles seized by Mr E. A. Haynes, Land Officer, Barima River, under section 25 (1) of the said Ordinance, from one Henry Candilow on the 27th July, 1913, on the left bank Barima River, opposite Waikuma Creek or Turtle, on ungranted Crown lands, for a breach of the said Ordinance, unless claimed in terms of law, to wit :—

3 Cords of Firewood
1 Bateau

The seizure is lying at the Morawhanna Police Station Boathouse.

Terms of Sale :—Cash, with Royalty and Auction dues.

E. H. KING,
Acting Stipendiary Magistrate.

Morawhanna,
North West District,
30th July, 1913.

DEMERARA RIVER JUDICIAL DISTRICT.

SALE OF SEIZURE.

NOTICE is hereby given, in accordance with Section 26 of Ordinance No. 32 of 1903, that I, or some person duly authorised by me in writing, will sell publicly to the highest bidder at Hyde Park Court Room on Tuesday, the 2nd day of September, 1913, at 12 o'clock, noon, unless previously claimed according to law, the following articles seized by J. S. Jones, Forest Ranger, on the 4th July, 1913, from Ursula Cottam and P. J. Willems, on Crown Lands between Dunoon's back boundary and Grant No. A 292, situate on left bank Hyama Creek, Demerara River.

3½ Cords Firewood (mixed), lying where seized.

Terms of Sale: Cash with royalty and auction dues.

J. McFARLANE CORRY,
Acting Stipendiary Magistrate.

Christianburg,
7th August, 1913.

DEMERARA RIVER JUDICIAL DISTRICT.

SEIZURE.

NOTICE is hereby given in terms of Section 26 of Ordinance No. 32 anno 1903, that I, or some one duly authorised by me in writing, will sell publicly to the highest bidder at Hyde Park Court Room on Tuesday, the 7th October, 1913, at 12 o'clock, noon, unless previously claimed according to law, the following articles seized by Vincent Roth, Land Officer, on the 1st August, 1913, from Sydney E. Mansfield, on Crown Land on left bank, Kulisorabo Creek, above Labba Creek :—

2 Trash houses about 20′ x 10′ and 18′ x 8′ with household goods and chattels.
3 acres ground provisions.

Terms of sale :—Cash, with auction dues.

J. McFARLANE CORRY,
Acting Stipendiary Magistrate,

Christianburg,
18th August, 1913.

BRITISH GUIANA.—MEDICAL DEPARTMENT.

ABSTRACT OF REPORTS OF HOSPITALS AT THE UNDERMENTIONED INSTITUTIONS.

FOR THE WEEK ENDING SATURDAY, 2ND AUGUST, 1913.

HOSPITALS AT	Remaining from last Week.			Admitted in the Week.			Discharged in the Week.			Died in the Week.			Remaining at the end of the Week.			Increase.		Decrease.		Number of Inmates.			Percentage of Sickness.		REMARKS.
	M.	F.	T.	M.	F.	T.	M.	F.	T.	M.	F.	T.	M.	F.	T.	Total.		Total.		M.	F.	T.	Total.		
H.M.P. Settlement	20	...	20	15	...	15	11	...	11	...	...	...	24	...	24	4		...		224	...	224	15·6	
Georgetown Prison	3	...	3	3	...	3	1	...	1	...	...	...	5	...	5	2		...		124	27	151	3·9	
New Amsterdam Prison	...	...	...	1	...	1	1	...	1	...	...	...	...	...	...	...		...		62	5	67	1·4	
Suddie Prison	...	...	...	...	...	...	...	...	...	...	...	...	...	...	...	...		...		21	8	29	...	
Onderneeming Industrial School	...	...	...	...	...	...	...	...	...	...	...	...	...	...	...	...		...		110	...	110	...	
Total	23	...	23	19	...	19	13	...	13	...	...	...	29	...	29	6		...		541	40	581	7·2	

E. D. ROWLAND,
Acting Surgeon General.

Digitized by Google

NOTICE.

MEDICAL DEPARTMENT.

IN accordance with Ordinance No. 4 of 1893, there will be exposed for sale by auction at the Public Hospital, Georgetown, at 12, noon on the 13th September, 1913, the following:—

1 pair ear-rings.
2 Bracelets.

E. D. ROWLAND,
Acting Surgeon General.

Surgeon General's Office,
Georgetown, Demerara,
August 22nd, 1913.

NORTH ESSEQUEBO JUDICIAL DISTRICT.

SEIZURE.

NOTICE is hereby given, in accordance with section 26 of Ordinance No. 32 of 1903, that I, or some one duly authorised by me in writing, will sell publicly to the highest bidder at the Department of Lands and Mines, Victoria Law Courts, Georgetown, on Monday, the 8th day of September, 1913, at 12 o'clock, noon, unless previously claimed according to law, the following articles seized by Mr. M. P. Hastings, Land Officer, Pomeroon, from the Consolidated Rubber and Balata Estates, Limited, on the 9th June, 1913, on the right bank, Ituribisci creek, within the Ituribisci Indian Reservation in the North Essequebo Judicial District:—

1½ Tins Balata Latex, about 36 lbs. of dry balata.

Upset Price: 50 cents per lb.

Terms of Sale: Cash with royalty and auction dues.

O. E. L. SHARPLES,
Stipendiary Magistrate.

Suddie,
7th August, 1913.

SUMMARY OF REPORTS OF ESTATES' HOSPITAL FOR THE WEEK ENDING SATURDAY, 2ND AUGUST, 1913.

	In-Patients.			Out-Patients.		
	M.	F.	T.	M.	F.	T.
Remaining from last week	541	219	760	126	76	202
Admitted during Week...	415	194	609	110	68	178
Discharged during week...	444	174	618	119	75	194
Died during week ...	5	4	9	...	...	...
Remaining at end of week	507	235	742	117	69	186
Increase	...	16	...	...	...	...
Decrease	34	...	18	9	7	16

E. D. ROWLAND,
Acting Surgeon General.

Digitized by Google

Customs Notices.

INTENDED SALE OF GOODS FOR WANT OF ENTRY.

NOTICE is hereby given, in terms of Section 63 of Ordinance 7 of 1884, that the goods contained in the packages hereinafter described, will, on account of Want of Entry, be sold at Public Auction at the Colonial Bonded Warehouse, Georgetown, at 12 o'clock, noon, on Tuesday, the 16th day of September, 1913.

Date removed to Warehouse.	Consignees' Name.	Marks & Numbers on Packages.	Description of Packages and of Contents.	Names of Importing Vessels.
11. 11. 1912 ...	W. G. Harry & Co. ...		1 Parcel, 1 Watch ...	Berbice
8. 1. 1913 ...	B.G. Bank ...	577 S.D.& Co 7124 7126	3 Packages Toys ...	Do.
16. 1. 1913 ...	S. Davson & Co., Ltd ...	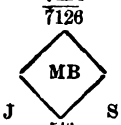 J S 5/6	2 casks Oil ...	Crown of Leon
2. 1. 1913 ...	G. Bettencourt & Co., Ltd.	G. Bettencourt & Co., Ltd.	1 parcel Dry Goods ...	Parika
29. 1. 1913 ...	R. C. Small ...	A N S 17/21	5 cases Butter ...	St. Croix.
29. 1. 1913 ...	Guiana Match Factory...	Guiana Match Factory	1 box Comestibles ...	Do.
11. 2. 1913 ...	Strong & Driver ...	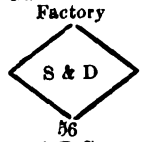 56	1 case Organ, etc. ...	Dee
11 2. 1913 ...	Order ...	A R G 92/93	2 packages Glassware...	Pr. Willem IV.
12. 2. 1913 ...	John F. Lewis ...	A M X K S	1 box Vaporizer ...	Korona.
18. 2. 1913 ...	M. Arpo	790	1 case Books ...	Caroni.
28. 2. 1913 ...	Order	A. B. Profitt	1 pkg. Fruit Evaporator Furnace.	Guiana.
12. 3. 1913 ...	Order		1 bag Gram ...	Sargasso.
12. 3. 1913 ...	Johnson's Drug Store...		1 case Artificial Limb ...	Statia.
12. 3. 1913 ...	(Overlanded) ...	J. H. 1/2	2 Drums	Imataka.
28. 2. 1913 ...	The New Colonial Company, Limited.	P. S. 1165	1 box Whisky Samples..	Balantia.
25. 3. 1913 ...	Order	C. E. C. 451	1 case Samples ...	St. Thomas.
28. 3. 1913 ...	Unknown	L. W.	1 Trunk	Oruro.

Custom House, Georgetown,
7th August, 1913.

J. M. REID,
Comptroller of Customs.

INTENDED SALE OF GOODS FOR WANT OF RE-WAREHOUSING.

NOTICE is hereby given, in terms of Section 83 of Ordinance 7 of 1884, as amended by Section 9 of Ordinance 14 of 1911, that the goods contained in the packages hereinafter described, will on account of Want of Re-Warehousing be sold at Public Auction at the Colonial Bonded Warehouse, Georgetown, at 12 o'clock, noon, on Tuesday, the 16th day of September, 1913.

Date of Warehousing	Consignees' Names.	Marks on Packages.	Description of Goods.	Names of Importing Vessels.
21. 4. 11.	Alex Gonsalves ...		1 1/12 cases Whisky ...	Crown of Cordova.
26. 6. 11.	Ho-a-Hing ...	786/787 S. C. C.	3 cases Oleo. ...	Parika.

Custom House, Georgetown,
7th August, 1913.

J. M. REID,
Comptroller of Customs.

Digitized by Google

PUBLIC HOSPITALS.—BRITISH GUIANA.

RETURN FOR THE WEEK ENDING SATURDAY, 2ND AUGUST, 1913.

HOSPITAL AT	Remaining from last Week.			Admitted.			Discharged recovered.			Discharged for other causes.			Died.			Remaining at the end of the week.			Out-patients.		
	M.	F.	T.	M.	F.	T.	M.	F.	T.	M.	F.	T.	M.	F.	T.	M.	F.	T.	M.	F.	T.
Georgetown ...	277	152	429	90	73	163	42	38	80	43	18	61	10	7	17	272	162	434	183	176	359
New Amsterdam ...	72	46	118	27	13	40	15	12	27	4	6	10	2	1	3	78	40	118	159	130	289
Suddie	28	13	41	7	5	12	1	2	3	4	2	6	1	1	2	29	13	42	30	35	65
Bartica	5	2	7	6	...	6	1	...	1	6	1	7	...	...	...	4	1	5	13	11	24
Morawhanna ...	13	2	15	1	4	5	...	...	...	6	2	8	1	...	1	7	4	11	37	27	64
Potaro	1	...	1	1	...	1	...	...	...	2	...	2	...	...	...	...	...	...	11	1	12
Arakaka... ...	3	...	3	1	...	1	1	...	1	...	...	...	...	...	...	3	...	3	11	5	16
Total ...	399	215	614	133	95	228	60	52	112	65	29	94	14	9	23	393	220	613	444	385	829

PUBLIC ASYLUMS.

Lunatic Asylum ...	441	291	732	2	1	3	1	1	2	...	...	...	...	1	1	442	290	732	...	...	...
Leper Asylum ...	266	125	391	3	...	3	...	...	...	*34	6	40	...	...	...	235	119	354	...	...	...
Total ...	707	416	1,123	5	1	6	1	1	2	34	6	40	...	1	1	677	409	1,086	...	...	...

PUBLIC DISPENSARIES.

DISPENSARIES AT	OUT-PATIENTS.		
	M.	F.	T.
Georgetown No. 1	46	120	166
Do. No. 2	30	58	88
Do. No. 3	...	...	...
Albouy's Town Medical Station	20	25	45
Demerara River	5	5	10
Berbice do.	15	...	15
Upper Pomeroon River	10	8	18
Lower Pomeroon River	9	10	19
Moruca	5	5	10
Total	140	231	371

* Returned to India.

E. D. ROWLAND,
Acting Surgeon General.

Digitized by Google

DEPARTMENT OF LANDS AND MINES,

GEORGETOWN, DEMERARA,
6th August, 1913.

RETURN of Grants, Licences, etc., issued, renewed, transferred and cancelled during the month of July, 1913.

FRANK FOWLER,
Commissioner of Lands and Mines.

No.	NAME.	LOCALITY.	ACRES.	DATE.
		GRANTS.		
		DEMERARA.		
5477	Madura, M., B.C., No. 199 of 1890.	Left bank Abary creek, commencing at an iron paal about 332 roods above the Tiger Bird creek, and about 300 roods N. 52° 38′ E. above the upper boundary of Grant No. 4 890.	25	18.7.13.
5478	Somairsing, M., R. of D., No. 87, "Casual," 1901.	Right bank Mahaicony creek, commencing at a paal on the back boundary of Grant No. 2,049, 25 roods from the north eastern boundary	25	,,
5479	Sunnichurry, F., No. 19.873, R. D., ex "Bruce," 1884.	Right bank Mahaicony creek, commencing at a paal on the back boundary of Grant No. 2.049, 25 roods from the north eastern boundary.	25	,,
		ESSEQUIBO.		
5480	H. Bennett ...	Right bank Essequibo river, commencing at a paal about 64 roods above the mouth of the Kakatiri creek	25	18.7.13.
5481	J. A. S. Smith ..	Right bank Essequibo river, commencing at a paal one rood above the mouth of Maswa creek.	25	,,
5482	E. Murphy ...	Eastern side of Fort Island, commencing at a paal about 90½ roods above a point at the centre of Richard's Path.	5	,,
5483	J. S. McCubbin and J. C. Cox	Lots Nos. 18, 20 and 22, Third Avenue, Bartica, Essequibo river.	.75	,,
5484	I. Melville ...	Left bank Tapakuma creek, Harlypyaka creek, Pomeroon river, commencing at a paal on the upper boundary of Homestead Grant No. 5,469, and about 230 roods above Warimeambo creek.	25	,,
5485	Khagaisur, M., No. 83,430, ex "Avon," 1900.	Left bank Barima river, commencing at a paal about 37 roods above the Hotaburoho creek, and next to and above Grant No. 5,420.	10	,,
		BERBICE.		
5486	Mary Edwards ...	Left bank Courantyne river, commencing at a paal on the lower side-line of Grant No. 5,234, and about 190 roods below the mouth of the Tarakuli creek.	25	18.7.13.
		HOMESTEAD GRANTS.		
		ESSEQUIBO.		
5487	Lydia Pye ...	Left bank Essequibo river, commencing at a paal 15 roods north of Grant No. 4,738.	1	18.7.13.
5488	Maria Leander ...	Left bank Essequibo river, at Agatash, commencing at a paal at the lower side-line of a tract surveyed for E. B. Leander.	5	,,
5489	John Griffith ...	Eastern side of Hog Island, commencing at a paal 12 roods below the mouth of Deoges creek.	5	,,
5490	Annie Levin ...	Eastern side of Hog Island, commencing at a paal about 57 roods above the mouth of Deoges creek.	5	,,
5491	J. C. D. Bond ...	Eastern side of Hog Island, commencing at a paal about 109 roods above the mouth of Deoges creek.	5	,,
5492	J. Johnson ...	Western side of Hog Island, commencing at a paal about 228 roods above the mouth of Aripiakuru creek.	5	,,
5493	Somerun, M., B. R. No. 108 of 1873.	Western side of Hog Island, commencing at a paal about 243 roods above the mouth of Aripiakuru creek.	5	,,
5494	M Richards ...	Western side of Hog Island, commencing at a paal about 213 roods above the mouth of Aripiakuru creek.	5	,,
5495	J. Garraway ...	Left Bank Mazaruni river, left bank Essequibo river, commencing at a paal "H. H. B.," one rood north of Grant No. 3,655.	2.69	,,
5496	Ratana, M., No. 43,171, ex "Rhine," 1889.	Left bank bank Pomeroon river, commencing at a paal about 55 roods above a point opposite Wanasurukuru creek and one rood above a tract of 5 acres surveyed for P. James.	5	,,

Digitized by Google

HOMESTEAD GRANTS.

ESSEQUIBO.

No.	Name.	Locality.	Acres.	Date.
5497	J. V, Ramdiholl	Left bank Pomeroon river, commencing at a paal one rood above Grant No. 4,252, and about 100 roods above the Wanasurukuru creek, on the opposite bank.	5	18.7.13.
5498	M. Fernandes	Left bank Pomeroon river, commencing at a paal 68 roods below Waiba creek.	5	"
5499	Eliza Game	Left bank Pomeroon river, commencing at a paal about 120 roods below Jackloo creek, on the opposite side.	5	"
5500	Puljhun, M., No. 36750, ex "Allanshaw," 1887.	Right bank Koriabo creek, left bank Aruka river, commencing at a paal about 250 roods above the mouth of the Koriabo creek, and 15 roods above Homestead No. 5,366.	5	"
5501	Luckedur, M., B. R., No. 644, of 1872.	Right bank Koriabo creek, left bank Aruka river, commencing at a paal about 280 roods above the mouth of the Koriabo creek, and on the upper boundary of a tract of 5 acres surveyed for Sheotohal.	5	"
5502	Sheotohal, M., No. 39,766, ex "Allanshaw," 1888.	Right bank Koriabo creek, left bank Aruka river, commencing at a paal about 265 roods above the mouth of the Koriabo creek, and on the upper boundary of Homestead Grant No. 5,500	5	"

BERBICE.

No.	Name.	Locality.	Acres.	Date.
5503	D. Lewis	Right bank Canje creek, commencing at a paal about 155 roods above Mibikuru creek, and next to and above Grant No. 5,438.	5	18.7.13.
5504	Wm. Bourne	Left bank Canje creek, commencing at a paal about 165 roods below Potoco creek, and next to and below Grant No. 5,441.	5	"
5505	Thomas Henry	Left bank Canje creek, commencing at a paal about 180 roods below Potoco creek, and next to and below Homestead Grant No. 5,504.	5	"
5506	E. L. Theobald	Left bank Canje creek, commencing at a paal about 195 roods below Potoco creek, and next to and below Homestead Grant No. 5,505.	5	"

LICENCES OF OCCUPANCY.

DEMERARA.

No.	Name.	Locality.	Acres.	Term.	Date.
A 347	Lutchmansing, M., B. R., No. 71 of 1867.	Left bank Abary creek, commencing at a paal about 164 roods above a point opposite the Bush Lot Water Service Canal.	100	10 years from 4.7.13.	4.7.13.
A 348	Edwin Bacchus	Right bank Mahaica creek, being the northern half of the Company's Path between Plantations Chapman's and Gehruchy and Ruyters.	12	21 years from 8.7.13.	8.7.13.
A 349	Ramsaran, M., No. 26,541, ex "Foyle," 1885.	Left bank Mahaica creek, commencing at a paal on the back boundary of Grant No. 1,763.	35	D.H.M.P.	19.7.13.
A 350	Bipat, M., B.R., No. 1,670 of 1886.	Left bank Abary creek, commencing at a paal at the north-western extremity of Grant No. 3,361, issued to Jewdhun.	100	20 years from 1.4.13.	30.7.13.

LICENCES OF OCCUPANCY (LOTS).

BERBICE.

No.	Name.	Locality.	Acres.	Term.	Date.
A 94	Appadu, M., B.R., No. 104 of 1887.	Eastern half of the northern half of Lot No. 10, Section "A," and the eastern half of the southern half of Lot No. 11, Section "B," western half, in rear of Plantation Letter Kenny, Courantyne Coast.	3.08	D.H.M.P.	18.7.13.

WOOD-CUTTING LICENCES.

DEMERARA.

No.	Name.	Locality.	Acres.	Term.	Date.
A 604	T. E. Henderson	Left bank Kunanamu creek, left bank Waratilla creek, right bank Kamuni creek, left bank Demerara river, bounded by a line commencing at a tree blazed "V. R.," situate at the western extremity of Licence No. A443.	235	1 year from 18.6.13.	4.7.13.
A 605	John Moore	Right bank Hauraruni creek, right bank Demerara river, bounded by a line commencing opposite a point about 100 roods below Tiger Bone Creek.	188	1 year from 4.7.13.	"

Digitized by Google

WOOD-CUTTING LICENCES.

No.	Name.	Locality.	Acres.	Term.	Date.
		DEMERARA.			
A 607	John Vieira	...Left bank Mahaica creek, commencing from the upper front paal of Grant No. 3,583 to the lower side-line of Grant No. 4,208.	230	1 year from 9.7.13.	9.7.13.
A 608	M. Straker	...Right bank Ite creek, right bank Kuruabaru creek, right bank Demerara river, commencing at a tree blazed "V. R. J. B. S." marking the upper boundary of Licence No. A400 about 50 roods from the mouth of the Paramakushi creek.	545.5	1 year from 11.7.13.	11.7.13.
		ESSEQUIBO.			
A 606	M. Otto	...Left bank Bonasika creek, right bank Essequibo river.	925	1 year from 10.1.13.	5.7.13.
		BERBICE.			
A 603	Abary Plantation, Ltd.	Right bank Abary creek, commencing at a paal "J. D.," marking the north-western boundary of Grant No. 4,866, held by Gokul.	180	1 year from 4.7.13.	4.7.13.

PERMISSIONS UNDER CLAUSE 65.

No.	Name.	Locality.	Date of Issue.	Date of Expiry.
		DEMERARA.		
1205	E. Creighton	...To occupy 3 acres of Crown land, being a portion of Plantation Three Friends, right bank Demerara river, commencing at a paal branded "V. R." situate 90 roods above the mouth of tke Kaoanarikuru creek.	26.7.13.	D.T.N.L.
		ESSEQUIBO.		
1201	E. Chan-a-Sue	..To occupy one acre of Crown land on the right bank of the Hyarine creek, right bank Kaituma river, about 5 miles up the creek.	9.7.13.	31.3.14.
1202	J. Fernandes and M. Lucas.	To occupy 2 acres of Crown land on the left of the Potaro Konawaruk road, next to and above the tract held by the Bishop of Guiana, about 11¼ miles from Potaro Landing.	18.7.13.	,,
1203	M. A. Goring	.. To occupy 5 acres of Crown land on the left bank of the Cuyuni river, about 32 roods below the mouth of the Aranka creek.	26.7.13.	,,
1204	Samuel Li and Ethel W. Medas	... To occupy ½ acre of Crown land at Pigeon Island landing, left bank Cuyuni river, between tracts held under Permissions No. 1,079 and 1,097.	,,	,,
		BERBICE.		
1199	A. Sauers	..To cut and remove one Sorouaballi tree 39 feet in length from Nowinana creek, right bank Berbice river, for the purpose of making a corial.	3.7.13.	

PERMISSIONS UNDER CLAUSE 67 (1).

		DEMERARA.		
217	Albert Knopp	...To construct and use a timber path in connection with Woodcutting Licence No. A495, right bank Serebekabra creek, left bank Demerara river, extending from the Licence to the Demerara river above Grant No. 5,044.	25.7.13.	24.7.14.

PERMISSIONS UNDER CLAUSE 67 (2).

		DEMERARA.		
249	M. P. Camacho	...To occupy a tract of Crown land not exceeding 5 acres on the right bank of the Hibibia creek, Demerara river, at the mouth of the creek, as a depot in connection with Woodcutting Licences Nos. A402 and A409.	16.7.13.	15.7.14.
		BERBICE.		
248	J. T. Sauers	...To occupy a tract of Crown land not exceeding 5 acres on the right bank Mambacca creek, right bank Berbice river, in connection with Licence No. A540. (Covering Permission).	8.7.13.	31.3.14.

Digitized by Google

No.	NAME.	LOCALITY.	TERM.	DATE.

CATTLE GRAZING PERMISSIONS.

RUPUNUNI SAVANNAHS.

10	John Ogilvie	...To occupy 32,000 acres on the right bank Rupununi river, commencing at a paal on the southern boundary of the tract held under Permission No. 1.	5 years to 31.3.14.	8.7.13.

No.	NAME.	LOCALITY.	ACRES.	TERM.	DATE.

RENEWALS.

WOOD-CUTTING LICENCES.

DEMERARA.

A 213	J. Gonsalves	...Right bank of a small tributary, left bank Loo creek, right bank Demerara river.	112	1 year to 31.3.14.	1.7.13.
A 214	G. Z. Benjamin	...Left bank Hyama creek, left bank Demerara river.	360	,,	,,
A 267	P. Hinds	.. Left bank Hubudebu creek, left bank Hyama creek, left bank Demerara river.	187	,,	,,
A 274	C. S. Chung & Company, Limited.	Right bank Waratilla creek, right bank Kamuni creek, left bank Demerara river.	480	,,	,,
A 372	Do.	...Right bank Waratilla creek, right bank Kamuni creek, left bank Demerara river.	550	,,	,,
A 420	Do.	...On the watershed between the Mari-Mari and Labba creeks, tributaries of the Kamuni and Hyama creeks respectively, left bank Demerara river.	284	,,	,,
A 442	Pimento & D'Oliveira..	Between the Funnel and Flathill creeks, right bank Kuliserabo creek, left bank Demerara river.	500	1 year to 5.7.14.	,,
A 464	C. A. Spencer	... Right bank Big Wineperu creek, left bank Demerara river.	227	1 year to 23.1.14.	,,
A 483	C. S. Chung & Co., Ld.	Right bank Waratilla creek, right bank Kamuni creek, left bank Demerara river.	414	1 year to 27.5.14.	,,
A 532	Pimento & D'Oliveira..	Right bank Kuliserabo creek, left bank Demerara river.	544	1 year to 14.7.14.	,,
A 517	M. de Cambra	... Left bank Pokerero creek, right bank Kamuni creek, left bank Demerara river.	435	1 year to 24.6.14.	4.7.13.
A 380	A. da Silva	...Left bank Demerara river, in rear of Plantation La Resource.	95	1 year to 31.3.14.	,,
A 481	Mary E. Deane	...On the watershed between the Big Wineperu and Dalabana creeks, tributaries of the Demerara and Essequibo rivers respectively.	1251	1 year to 23.5.14.	5.7.13.
A 352	D. Sinclair	...Left bank Maberi creek, left bank Waratilla creek, right bank Kamuni creek, left bank Demerara river.	886	1 year to 31.3.14.	9.7.13.
A 407	Wm. Meertens	...Do. do. do. do. ...	215	,,	,,
A 430	A. Younge	...Left bank Madewini creek, right bank Demerara river.	118	1 year to 5.7.14.	12.7.13.
A 495	Albert Knoop	...Right bank Serebekabra creek, left bank Demerara river.	107	1 year to 18.6.14.	22.7.13.
A 470	J D'A. Serrao	... Right bank Loo creek, right bank Demerara river.	555	1 year to 26.3.14.	25.7.13.
A 291	L. Marshall	...Left bank Haimaruni creek, right bank Demerara river.	233	1 year to 31.3.14.	30.7.13.

ESSEQUIBO.

A 523	Sprostons, Ltd	...Both banks Parawika creek, left bank Essequibo river.	1038	1 year to 16.7.14.	1.7.13.
A 376	E. A. Matthews	... Left bank Wiapi creek, left bank Cuyuni river. ...	273	1 year to 23.6.14.	4.7.13.

BERBICE.

A 548	J. W. Britton	...Left bank Berbice river. ...	1470	1 year to 26.6.14.	1.7.13.
A 565	R. Obermuller	... Right bank Berbice river. ...	500	1 year to 21.7.14.	30.7.13.

Digitized by Google

LICENCES OF OCCUPANCY.

ESSEQUIBO.

No.	Name.	Locality.	Acres.	Term.	Date.
A 62	Sprostons, Limited	... Right bank Cuyuni river, commencing at a paal at a place known as Perseverance Landing,	1.2	5 years to 4.11.18.	15.7.13.

PERMISSIONS UNDER CLAUSE 50.

No.	Name.	Locality.	Term.	Date.
204	Consolidated Rubber & Balata Estates, Ltd.	To collect Gums and substances of a like nature other than rubber and balata on their Balata Collecting Licences in the North-Western District.	1 year to 31.3.14.	3.7.13.
206	Do.	... To collect Gums other than rubber and balata on their Balata Collecting Licences in the upper Demerara river.	,,	5.7.13.

PERMISSIONS UNDER CLAUSE 65.

DEMERARA.

604	President and Committee of the East Demerara Water Supply Commissioners.	To occupy a tract of Crown land on the east coast of the county of Demerara, bounded on the north by the northern trench of the East Demerara Water Supply Scheme, on the south by the Lamaha and Maduni creeks and a line joining their sources, on the east by the eastern trench of the East Demerara Water Supply Scheme, and on the west by the Lamaha Canal.	1 year to 31.3.14.	16.7.13.

ESSEQUIBO.

947	Joseph Smith	... To occupy Lot No. 1, on the Potaro-Konawaruk road, near the 11th mile paal.	1 year to 31.3.14.	2.7.13.
1007	F. Lewis	... To occupy 2 acres of Crown land at Iana Landing, right bank Barama river.	1 year to 31.3.14.	,,
966	Booker Bros., McConnell & Co., Limited.	To store timber awaiting shipment at Palmer's Point, Essequibo river.	2 years from 1.4.12.	15.7.13.
984	C. Brown.	... To occupy 55 square roods, Lot No. 2, east side Potaro-Konawaruk road.	1 year to 31.3.14.	30.7.13.

BERBICE.

1060	H. P. Patoir	... To occupy 5 acres of Crown land on the left bank Ituni creek, left bank Berbice river, about 20 roods below the mouth of the Sherebina creek.	2 years from 1.4.12.	30.7.13.

PERMISSIONS UNDER CLAUSE 67 (1.)

TO CONSTRUCT AND USE A TIMBER PATH.

DEMERARA.

207	J. Rodriques	... Left bank Big Palmenda creek, right bank Urukuya creek, left bank Demerara river, in connection with Wood-cutting Licence No. A397.	1 year to 5.5.14.	10.7.13.

PERMISSIONS UNDER CLAUSE 67 (2.)

TO OCCUPY CROWN LAND FOR DEPOT.

DEMERARA.

230	J. Rodriques	... Left bank Big Palmenda creek, right bank Urukuya creek, left bank Demerara river, immediately above the cart path shewn on the sketch attached to Wood-cutting Licence No. A 465.	1 year to 5.5.14.	10.7.13.

ESSEQUIBO.

231	Sprostons, Ltd.	... Left bank Essequibo river, opposite the southernmost point of Gluck Island.	1 year to 18.6.14.	19.7.13.

Digitized by Google

EXTENSIONS.

WOOD-CUTTING LICENCES.

DEMERARA.

No.	Name.	Locality.	Acres.	Term.	Date.
A 496	A. A. Seon	Left bank Mabora creek, left bank Demerara river.	84.7	3 m'nths to 18.9.13.	4.7.13.
A 415	Ed. Fiedtkow	Right bank Yawarabaru creek, right bank Demerara river.	412	,,	12.7.13.

ESSEQUIBO.

A 439	Sprostons, Ltd.	Both banks Paraweeka creek, left bank Essequibo river.	2000	6 m'nths to 28.2.14.	1.7.13.

TRANSFERS.

Transferrer.	Transferee.	No. and Description.	Date.
HOMESTEAD GRANTS.			
		ESSEQUIBO.	
Sheodihal, M., No. 50,163, ex "Allanshaw," 1891.	Ashrafali, M., B. R., No. 1,028 of 1889.	Homestead Grant No. 4,985, for 5 acres of Crown land on the left bank of the Aruka river, commencing at a paal about 200 roods below the Issororo creek.	4.7.13.
LICENCES OF OCCUPANCY.			
		BERBICE.	
S. Davson & Co., Ltd.	Creeklands Rubber and Produce Coy., Ltd.	100 acres of Crown land, being a portion of Licence No. A170, such portion commencing at the Calabash creek, Canje creek, and extending to the northern boundary of Licence No. A275, save and except that portion occupied by the Fresh Water Canal and a strip of land one rood in width on either side from the edge thereof.	26.7.13.
do.	do.	Licence No. A275, to occupy 72 acres of Crown land between the New Amsterdam and Providence Water Paths.	,,
do.	do.	Licence No. A276, to occupy 720 acres in rear of Plantation Overwinning, commencing at a paal at the back boundary of the Extra Depth of Pln. Overwinning.	,,
PERMISSIONS UNDER CLAUSE 65.			
		ESSEQUIBO.	
M. A. French	Sprostons, Ltd.	Permission No. 420, to occupy a jib piece of Crown land on the right side of the Barima-Barama road, about 2 miles from Arakaka.	15.7.13.
Do.	Do.	Permission No. 698, to occupy a piece of Crown land on the Barima-Barama road, about 4½ miles from Arakaka.	,,
Do.	Do.	Permission No. 1,064, to cut scattered crabwood and cedar trees on the Barima river, extending from Whanna creek to Manikuru creek, with a depth inwards from the river on both banks of about 1 mile.	,,
Do.	Do.	Permission No. 1,065, to cut scattered crabwood and cedar trees on the Kaituma river, extending from Seabi creek to the Falls, with a depth inwards from the river on both banks of about 1 mile.	,,
Do.	Do.	Permission No. 1,080, to occupy 1 acre of Crown land on the left bank of the Yarikita river.	,,

CANCELLATIONS.

No.	Name.	Locality.	Term.	Date.
GRANTS.				
		ESSEQUIBO.		
3352	C. A. Sam	East side Hog Island, about 225 roods above Brickery creek.	25	18.7.13.
3353	Joseph Prowell	East side Hog Island, 305 roods above Brickery creek.	25	,,
3354	T. C. Caires	East side Hog Island, 280 roods above Brickery creek.	25	,,
3355	Charles Luke	East side Hog Island, 435 roods above Brickery creek.	25	,,
3365	S. Holloway	East side Hog Island, 330 roods above Brickery creek.	25	,,

Digitized by Google

No.	NAME.	LOCALITY.	ACRES.	DATE.

CANCELLATIONS.

GRANTS.

ESSEQUIBO.

3448	Charles Logan	Left bank Essequibo river, 5 roods from the upper boundary of the tract granted to C. Logan.	50	18.7.13.
3459	C. F. Adams	East side Hog Island, on the upper boundary of a tract surveyed for D. A. Bollers.	25	,,
3484	J. J. Baird	Left bank Essequibo river, about 1 mile above Supenaam creek.	25	,,
3509	F. O. Lewis	East side Hog Island, about 405 roods above Brickery creek.	25	,,
3518	J. H. Peters	East side Hog Island, 2 roods below Bamboo creek.	25	,,
3535	E. Joseph.	East side Hog Island, 67 roods below Bamboo creek.	25	,,
4591	A. Jeffrey	Left bank Essequibo river. about 140 roods above Akarakuru creek.	25	,,
4632	T. Browne	Left bank Essequibo river, about 12 roods below Takatuni creek.	15	,,
4864	J. L. Foster	Eastern side Fort Island, commencing at a paal 73 roods above Richard's Path.	5	,,
3556	E. Tucker	East side Hog Island, 21 roods above Bamboo creek.	25	,,
3824	Atwaroo, M. (creole.)	Left bank Essequibo river, 43 roods above Akarakuru creek.	25	20.7.13.
4512	J. Thompson	Left bank Essequibo river, about 240 roods above Kurudai creek	25	,,
4967	A. M. Jacobs	East side Fort Island, commencing at a paal 4.52 roods above Richard's Path.	5	,,
3363	J. A. G. Drakes	East side Hog Island, 230 roods above Brickery creek.	25	,,
3373	D. A. Bollers	East side Hog Island, 510 roods above Brickery creek.	25	23.7.13.
3366	Gofurbux, M., No. 47,473, ex "Avoca," 1890.	East side Hog Island, 485 roods above Brickery creek.	25	,, 28.7.13.

HOMESTEAD GRANTS.

ESSEQUIBO.

4075	J. H. Forster	West side Fort Island, about 460 roods south west of Richard's Path.	6	18.7.13.
4227	L. Fraser	East side Hog Island, about 57 roods above the mouth of the Bamboo creek, and 1 rood above J. Hinds' tract.	5	,,
4039	John Hinds	East side Hog Island, 47 roods above the mouth of the Bamboo creek.	5	20.7.13.
4160	I. McLean	East side Hog Island, 131 roods above the mouth of the Bamboo creek.	5	,,
4360	J. R. Pitt	East side Hog Island, about 76 roods above the mouth of the Bamboo creek.	5	,,
4448	James Ashby	East side Hog Island. about 92 roods above the mouth of the Bamboo creek.	5	,,
4292	A. S. Trotman	East side Fort Island, 410 roods above Richards' Path.	5	,,

LICENCES OF OCCUPANCY.

ESSEQUIBO.

A 317	Amsterdam Balata Compagnie, Ltd.	Left bank Potaro river, at the confluence of the Potaro and Essequibo rivers, commencing at a paal next to and below 2 acres held by the Consolidated Rubber and Balata Estates, Limited.	2	12.7.13.

LICENCES OF OCCUPANCY (LOTS).

BERBICE.

A 90	Sreegobin, M., No. 430, ex "Persian Empire," 1872.	The eastern half of the northern half of lot No. 10, Section "A," and the eastern half of the southern half of Lot No. 11, Section "B," western half, in rear of Plantation Letter Kenny, Courantyne Coast.	3.08	18.7.13.

WOOD-CUTTING LICENCES.

DEMERARA.

A 545	A. F. Cabral	Left bank Pokerero creek, left bank Kamuni creek, left bank Demerara river, commencing at a Wallaba tree blazed "J. B. S." about 7½ miles up the Pokerero creek, and about 50 roods below a point opposite a cart path leading in a north westerly direction from the Maberi creek.	895	18.7.13.

Digitized by Google

No.	Name.	Locality.	Date.

BALATA LICENCES.

ESSEQUIBO.

A 1596	C. G. Parnell	... Right bank Barama river, from a point opposite Hoorie creek to 4 miles west of Couraswanie creek.	18.7.13.
A 1597	do.	... Right bank Barama river, from Couraswanie creek to a point 4 miles west of its mouth.	,,
A 1598	do.	... Right bank Barama river, between Wicarabi and Couraswani creeks.	,,
A 1599	do.	... Between the Barama and Waini rivers, about 8 miles above their confluence.	,,
A 1600	do.	... Between the Barama and Waini rivers, commencing at their confluence.	,,
A 1601	do.	... Between the Barama and Waini rivers, about 4 miles above their confluence.	,,

BERBICE.

A 996	Consolidated Rubber & Balata Estates, Ltd.	Left bank Wikky creek, right bank Berbice river, betwween the Waiamoo creek and a point 4 miles above,	1.7.13.
A 1604	J. Pairaudeau	... Right bank Wikky creek, from a point opposite Waiamoo creek to a point midway between that point and the source of the Wikky creek.	,,
A 1605	do.	... Right bank Wikky creek, from a point midway between a point opposite the mouth of the Waiamoo creek and the source of the Wikky creek to the source of the Wikky creek.	,,
A 1635	do.	... Left bank Wikky creek, from the upper boundary of the tract held under Balata Collecting Licence No. A996, to the source of the Wikky creek.	12.7.13.
A 1255	Demerara Rubber Co., Limited.	Right bank New river, left bank Courantyne river, from its mouth to a point 4 miles up.	,,
A 1256	do.	... Right bank New river, left bank Courantyne river, from 4 to 8 miles up the New river.	,,
A 1257	do.	... Left bank New river, lett bank Courantyne river, from its mouth to a point 4 miles up.	,,
A 1258	do.	... Left bank New river, left bank Courantyne river, from 4 to 8 miles up the New river.	,,
A 1259	do.	... Left bank New river, left bank Courantyne river, from 8 to 12 miles up the New river.	,,
A 1260	do.	... Left bank New river, left bank Courantyne river, from 12 to 16 miles up the New river.	,,
A 1309	do.	... Left bank Courantyne river, from the New river to 4 miles north.	,,
A 1310	do.	... Left bank Courantyne river, from 4 to 8 miles north of its junction with the New river.	,,
A 1339	do.	... Right bank New river, from 8 miles above its junction with the Courantyne river, to 12 miles above.	,,
A 1340	do.	... Right bank New river, from 12 miles above its junction with the Courantyne river, to 16 miles above.	,,
A 1341	do.	... Right bank New river, from 16 miles above its junction with the Courantyne river to 20 miles above.	,,
A 1342	do.	.. Right bank New river, from 20 miles above its junction with the Courantyne river, to 24 miles above.	,,
A 1343	do.	... Right bank New river, from 24 miles above its junction with the Courantyne river to 28 miles above.	,,
A 1344	do.	... Right bank New river, from 28 miles above its junction with the Courantyne river to 32 mils above.	,,
A 1345	do.	... Right bank New river, from 32 miles above its junction with the Courantyne river to 36 miles above.	,,
A 1346	do.	... Right bank New river, from 36 miles above its junction with the Courantyne river to 40 miles above.	,,
A 1347	do.	... Right bank New river, from 40 miles above its junction with the Courantyne river to 44 miles above.	,,
A 1348	do.	... Right bank New river, from 44 miles above its junction with the Courantyne river to 48 miles above.	,,
A 1349	do.	... Right bank New river, from 48 miles above the junction with the Courantyne river to 52 miles above.	,,
A 1350	do.	... Left bank New river, from 16 miles above its junction with the Courantyne river to 20 miles above.	,,
A 1351	do.	... Left bank New river, from 20 miles above its junction with the Courantyne river to 24 miles above	,,
A 1352	do.	... Left bank New river, from 24 miles above its junction with the Courantyne river to 28 miles above.	,,
A 1553	do.	... Left bank New river, from 28 miles above its junction with the Courantyne river to 32 miles above.	,,
A 1354	do.	... Left bank New river, from 32 miles above its junction with the Courantyne river to 36 miles above.	,,
A 1355	do.	... Left bank New river, from 36 miles above its junction with the Courantyne river to 40 miles above.	,,
A 1356	do.	... Left bank New river, from 48 miles above its junction with the Courantyne river to 52 miles above.	,,
A 1357	do.	... Left benk New river, from 52 miles above its junction with the Courantyne river to 56 miles above.	,,
A 1358	do.	.. Left bank New river, from 56 miles above its junction with the Courantyne river to 60 miles above.	,,
A 1359	do.	... Left bank New river, from 60 miles above its junction with the Courantyne river to 64 miles above.	,,

Digitized by Google

Lands and Mines Notices.

LIST of Claim Licences issued under Clause 14 of the Mining Regulations, 1905, during July, 1913.

Department of Lands of Mines.

FRANK FOWLER,
Commissioner of Lands and Mines.

No. of Licence.	No. of Location Papers.	District No.	Date of Issue.	Name of Licensee.	Locality of Claim.	Remarks.
				DISTRICT No. 2.		
B 2441	2158	53	21.7.13	John Innis and Jos. Rodney	... Maria Louisa, L.B. Good Hope, L.B. Mowassie.	
B 2485	2281		30.7.13	Jos. Joe and A. Wills	... Enterprise Hill, R.B. Hand Rail, R.B. Potaro.	
B 2486	2282	56	30.7.13	P. Jarad and D. Philander	... Deception, R. B. Conawarook.	
				DISTRICT No. 3.		
B 2440	2168	271	21.7.13	H. S. Vanderhyden and S. E. Tulloch.	Platonic, R.B. Putareng.	
B 2444	2195	275	21.7.13	Evan Wong	... Chance, R.B. Ohio, L.B. Kaburi.	Precious Stones
B 2445	2196	274	21.7.13	A. T. Da Silva ...	... Tooroo, L.B. Puruni.	
B 2460	2222	383	30.7.13	Jos. Saunders and Samuel Li..	In Time, R.B. Ohio, R.B. Caburi.	
B 2461	2223	382	30.7.13	Do.	... Perservance No. 2, R.B. Ohio, R.B. Caburi.	
B 2462	2224	381	30.7.13	Do.	... Perseverance No. 1, R.B. Ohio, R.B. Caburi.	
B 2483	2279	290	30.7.13	D. Honibal, J. Hunte, A De Coelho.	S. Hope, Coomaparu, L.B. Iseneroo.	
B 2484	2280	289	30.7.13	Do.		Precious Stones
B 2487	2283	291	30.7.13	C. S. Solomon ...	... Blackwater, do. do.	
B 2488	2284	292	30.7.13	Do.	... Parrot, L.B. Camp, R.B. Ohio, L.B. Caburi.	d'.
B 2489	2285	293	30.7.13	T. A. White and E. N. Phipps	... Camp, R.B. Ohio, L.B. Caburi.	
B 2490	2286	294	30.7.13	Do.	In Time, L.B. Camp, R.B. Ohio, L.B. Caburi.	
B 2491	2278	288	30.7.13	Silas Blake ...	... Camp creek, R.B. Ohio, L.B. Caburi.	
B 2492	2274	286	30.7.13	James Mitchell ...	... Turtle, No. 2 Blackwater, R.B. Ohio, L.B. Caburi	
B 2493	2277	287	30.7.13	J. W. Browne ...	... Fish No. 2. R.B. Cusarie, L.B. Semang, R.B. Mazaruni.	
					... Faith, R.B. Ohio, Caburi, Mazaruni.	
				DISTRICT No. 4.		
B 2442	2159	373	21.7.13	Chas. A. Hunter ...	... Mairy, R.B. Sir Walter, L.B. Aranka.	
B 2443	2160	372	21.7.13	Do. ...	... Sir Walter, L.B. Aranka.	
B 2446	2199	381	21.7.13	M. A. Goring. ...	... Cedar, No. 1, L.B. Consolation, R.B. Aranka.	
B 2447	2200	382	21.7.13	Do. ...	... ,, No. 2, do. do.	
B 2448	2201	383	21.7.13	Do. ...	... ,, No. 3, do. do.	
B 2449	2202	380	21.7.13	Do. ...	... Bush Hog do. do.	
B 2450	2203	378	21.7.13	Do. ...	... Hopeful No. 1, R.B. Cedar, L.B. Consolation, R.B. Aranka.	
B 2451	2204	379	21.7.13	Do. ...	... Hopeful No. 2, R.B. Cedar, L.B. Consolation, R.B. Aranka.	
B 2452	2205	374	21.7.13	Do. ...	... Consolation No. A, R.B. Aranka, L.B. Cuyuni.	
B 2453	2206	375	21.7.13	Do. ...	... ,, No. 7, do do. do.	
B 2454	2207	376	21.7.13	Do. ...	... ,, No. 8, do. do. do.	
B 2455	2208	377	21.7.13	Do. ...	... ,, No. 9, do. do. do.	
B 2456	2209	384	21.7.13	James Rock ...	... Caroline, L.B. Mabell, R.B. Sir Walter, L.B. Aranka.	
B 2463	2225	394	30.7.13	Manoel Vieira ...	... Sir Walter, L B. Aranka, L.B. Cuyuni.	
B 2464	2226	393	30.7.13	Do. ...	... Lady Walter No. 1, do. do.	
B 2465	2227	395	30.7.13	Do. ...	... Maam, L.B. Sir Walter, do. do.	
B 2466	2228	396	30.7.13	F. Daniel and M. Vieira	... Lady Walter. L.B. Aranka, L.B. Cuyuni.	
B 2467	2230	392	30.7.13	E. Manoel Harris ...	... do. do. do.	
B 2468	2231	391	30.7.13	Do. ...	... do. do. do.	
B 2469	2232	400	30.7.13	David Collins and Moses Chin	... do. do. do.	
B 2470	2233	398	30.7.13	Sarah Douglas ...	... do. do. do.	
B 2471	2234	399	30.7.13	J. E. Grainger and G. King	... do. do. do.	
B 2472	2235	397	30.7.13	C. A. Hunter ...	... do. do. do.	
B 2473	2236	390	30.7.13	S. Brown, J. Pollydore and J. Daniel.	... do. do. do.	
B 2494	2289	413	30.7.13	Amy McFarlane ...	... Deer, L.B. Camp, L.B. Cuyuni.	
B 2495	2275	411	30.7.13	Josephus Headley...	... Sir Walter, Aranka, L. B. Cuyuni.	
				DISTRICT No. 5.		
B 2439	2194	367	21.7.13	Donald French ...	... Rock, R.B. Tenapoo, R.B. Barima.	
B 2457	2271	Comr., N.W.D.	21.7.13	Solomon Jervis ...	... Triumph, R.B. Hyarine, R.B. Kaituma.	
B 2458	2272		21.7.13	Do. ...	... Less Beholding, L.B. Triumph, L.B. White, R.B. Kaituma	
B 2459	2273		21.7.13	Do. ...	... Transvaal, R.B. Triumph, R.B. Hyarine, R.B. Kaituma.	
B 2475	2238	8	30.7.13	Simon Peter Jack ...	... Determine, L.B. Manmarine, Koriabo, R.B. Barima.	
B 2476	2239	Commissioner, N.W.D.	30.7.13	L. A. M. Leung & J. A. Ferreira	Cecelia, R.B. Butterfly, L.B. Annibisse, Kaituma.	
B 2477	2240		30.7.13	Jas. Chu and Hubert Inniss	Sun Bird, Annibisse, L.B. Barima,	
B 2478	2241		30.7.13	Do. ...	... Butterfly, L.B. Annibissi, L.B. Barima.	
B 2479	2242		30.7.13	Do. ...	... Sun Bird, R.B. Butterfly, Annibisse, L.B. Barima.	
B 2480	2243		30.7.13	Do. ...	... do. do. do. do.	
B 2481	2244		30.7.13	Do. ...	... Butterfly, L.B. Annibisse, L.B. Barima.	
B 2482	2245		30.7.13	Do. ...	... do. do. do.	

Digitized by Google

LIST of Transfers of Claim Licences during the month of July, 1913.

FRANK FOWLER,
Commissioner of Lands and Mines.

Department of Lands and Mines, Georgetown,
30th August, 1913.

No. of Claim Licence.	District.	Description of Transfer.	Transferer.	Transferee.	Locality and description of Claim.	Date.
163 ...	2	All right, title, and interest.	C. E. Rice.	Minnehaha Dev. Co., Ltd.	Kahhanni, Turtle, Mahdia, Potaro.	28.7.13.
					Timaru. ,, ,, ,,	,,
195 ..	2	,,	,,	,,	Dagmarcabbara, Mahdia, ,,	,,
204 ...	2	,,	,,	,,	Mahdia, Potora.	,,
202 ...	2	,,	,,	,,	Crabwood Flat Mahdia, Potaro.	,,
259 ...	2	,,	,,	,,	Contention ,, ,, ,,	,,
260 ...	2	,,	,,	,,	Charity, ,, ,,	,,
290 ..	2	,,	,,	,,	Sister Creek Flat ,, ,,	,,
298 ...	2	,,	,,	,,	Flat Creek, ,, ,,	,,
299 ...	2	,,	,,	,,	Pound-a-day Creek, Turtle Creek, Mahdia, Potaro.	,,
527 ...	2	,,	,,	,,	Mahdia, Potaro.	,,
528 ...	2	,,	,,	,,	,, ,,	,,
529 ...	2	,,	,,	,,	,, ,,	,,
530 ...	2	,,	,,	,,	,, ,,	,,
531 ...	2	,,	,,	,,	,, ,,	,,
532 ...	2	,,	,,	,,	Remorse, Kakamanny, Potaro.	,,
533 ...	2	,,	,,	,,	Mahdia, Potaro.	,,
534 ...	2	,,	,,	,,	Inter Nos., Turtle, Mahdia, Potaro.	,,
535 ...	2	,,	,,	,,	Surprise, Sisters, ,, ,,	,,
536 ...	2	,,	,,	,,	Turtle, ,, ,,	,,
538 ...	2	,,	,,	,,	Rose, Mahdia, Potaro.	,,
395 ...	2	,,	,,	,,	Robber Flat, Mahdia, Potaro.	,,
820 ...	2	,,	,,	,,	Turtle ,, ,,	,,
1317 ...	2	,,	,,	,,	Mahdia, ,,	,,
1531 ...	2	,,	,,	,,	Flat, Mahdia, Potaro.	,,
1532 ...	2	,,	,,	,,	Turtle, ,, ,,	,,
1972 ...	2	,,	,,	,,	Handrail, ,, ,,	,,
2530 ...	2	,,	,,	,,	Rose, ,, ,,	,,
3479 ...	2	,,	,,	,,	Maroodie Flat, Turtle, Mahdia, Potaro.	,,
A 1882 ...	2	,,	,,	,,	Dunmont Hill, right bank, Potaro.	,,
A 1900 ...	2	,,	,,	,,	Evans, Mahdia. right bank Potaro.	,,
B 989 ...	2	,,	,,	,,	In Time, Mahdia, ,, ,,	,,
B 990 ...	2	,,	,,	,,	Congo. Heart-burn, Mahdia, Potaro.	,,
B 991 ...	2	,,	,,	,,	Sisters Hill, Mahdia, Potaro.	,,
B 992 ...	2	,,	,,	,,	Hope Hill, Mahdia, Potaro.	,,
B 993 ..	2	,,	,,	,,	Indian, Mahdia, Potaro.	,,
B 994 ...	2	,,	,,	,,	Charlie, right bank Mahdia, Potaro.	,,
B 1441 ...	2	,,	,,	,,	Shell Rose, Mahdia, Potaro.	,,
B 1484 ...	2	,,	,,	,,	Sand, left bank Mahdia, Potaro.	,,
B 1683 ...	2	,,	,,	,,	Mahdia Flat, Mahdia, Potaro.	,,
B 1692 ...	2	,,	,,	,,	Smith Flat, Mahdianna, left bank Mahdia, right bank Potaro.	,,
B 1936 to B 1939	2	,,	,,	,,	Smith Flat, Mahdianna. left bank Mahdia, right bank Potaro.	,,
35 ...	5	,,	Com. L. & M. (Sale of Claims.)	Hoo-a-Shoo, Ltd.	Arakaka, Barima.	1. 7.13.
					Arawattabaru, Barima.	,,
48 ...	5	,,	,,	,,	Arakaka, Barima.	,,
1523 ..	5	,,	,,	,,	,, ,,	,,
1524 ...	5	,,	,,	,,	,, ,,	,,
1525 ...	5	,,	,,	,,	,, ,,	,,
1526 ...	5	,,	,,	,,	,, ,,	,,
1926 ..	5	,,	,,	Sprostons, Ltd.	Black, Arakaka, Barima.	,,
3-31 ...	5	,,	,,	Hoo-a Shoo, Ltd.	A. Hill, Arawattabaru, Barima.	,,
5073 ...	5	,,	,,	J. S. Fernandes and M. Lucas.	Surprise Hill, Mahdia, Potaro.	,,
A 1116 ...	2	,,	,,	J. D'A. Serrao.	Expectation, Aremu, Cuyuni.	,,
B 2093 ..	4	,,	,,	W. H Tulloch.	Retreat, Putareng, Mazaruni.	,,
B 2184 ... (P. Stones)	3	,,	,,			
B 2188 ...	5	,,	,,	Sprostons, Ltd.	Burial Ground Flat, Arakaka, Barima.	,,
B 2219 ...	4	,,	,,	Albert Daniels.	Arawak Matope, right bank Cuyuni.	,,
B 2234 ...	5	,,	,,	Sprostons, Ltd.	Burial Ground Flat, Arakaka, left bank Barima.	,,

Digitized by Google

LIST showing the number and description of all Strays in Pound at the following Pounds in the Colony, on the last day of the week ending Saturday, August 23, 1913, in accordance with Section 14, Ordinance 1 of 1866.

Name of Pound.	When brought to the Pound.		Name of Party Bringing.	Name of Party Sending.	Place from whence Stray was sent.	Description of Animal.	Brand, Marks, Colour, &c.	Remarks
	Date.	Hour.						
DEMERARA—								
Sparendaam	23.8.1913	5.45 p.m.	J. White P.C. 536	E. Shore	Sparendaam Pub.Road	Cow	Brand right hip, illegible. Black.	
Beterverwagting	Nil	Nil	Nil	Nil	Nil	Nil	Nil	
Vigilance	Nil	Nil	Nil	Nil	Nil	Nil	Nil	
Belfield	Nil	Nil	Nil	Nil	Nil	Nil	Nil	
Mahaica	21.8.1913	12.18 p.m.	P.C. 1578 Ashby	P.C. Ashby	Lancaster	Cow	C D / 38 right hip. Light brown.	
Cane Grove	Nil	Nil	Nil	Nil	Nil	Nil	Nil	
Mahaicony	Nil	Nil	Nil	Nil	Nil	Nil	Nil	
Vreed-en-Hoop	21.8.1913	5.55 p.m.	Pachine	Pachine	Vreed-en Hoop	Cow	Nil	
La Grange	Nil	Nil	Nil	Nil	Nil	Nil	Nil	
Fellowship	21.8.1913	1.20 p.m.	Seeratan	Seeratan	Plu. Windsor Forest	Cow	Brand illegible. Brown.	
Stewartville	23.8.1913	4.00 p.m.	P.C. 2204 Pile	G. G. McLean	Stewartville P. Road	Ram Goat	No mark. Brown and white.	
Vergenoegen	Nil	Nil	Nil	Nil	Nil	Ewe Goat	Right ear bend. Brown.	
ESSEQUEBO—						Nil	Nil	
Aurora	Nil	Nil	Nil	Nil	Nil	Nil	Nil	
Capooey	Nil	Nil	Nil	Nil	Nil	Nil	Nil	
Suddie	Nil	Nil	Nil	Nil	Nil	Nil	Nil	
Anna Regina	21.8.1913	1.00 p.m.	Sgt. Rawlins	F. A. Long	Anna Regina	Ram Goat	No brand or mark. Cream.	
Sans Souci	Nil	Nil	Nil	Nil	Nil	Nil	Nil	
Leguan	Nil	Nil	Nil	Nil	Nil	Nil	Nil	
Bartica	Nil	Nil	Nil	Nil	Nil	Nil	Nil	
Morawhanna	Nil	Nil	Nil	Nil	Nil	Nil	Nil	
Arakaka	Nil	Nil	Nil	Nil	Nil	Nil	Nil	
BERBICE—								
Weldaad	Nil	Nil	Nil	Nil	Nil	Nil	Nil	
Blairmont	Nil	Nil	Nil	Nil	Nil	Nil	Nil	
Schepmoed	Nil	Nil	Nil	Nil	Nil	Nil	Nil	
Reliance	Nil	Nil	Nil	Nil	Nil	Nil	Nil	
Albion	13.8.1913	1.00 p.m.	F. Benjamin	J. Sinclair	Gibraltar Village	Stallion Donkey	Brand right leg, illegible. Brown.	
Do.	16.8.1913	1.15 p.m.	Henry Cort	J. Sinclair	Gibraltar Village	Cow	A S / 30 right leg, brand left hip, illegible. Brown.	
Do.	20.8.1913	5.00 p.m.	Atibal	Atibal	Rosehall Village	Ewe Goat	No brand or mark. Cream.	
Whim	20.8.1913	4.10 p.m.	Lachaya	R. B. Butts	Tayne Public Road	She Ass	T 89, right hip. Dark brown.	
Do.	20.8.1913	4.10 p.m.	Lachaya	R. B. Butts	Tayne Public Road	She Ass	C / 65 right hip. Dark brown.	
Tarlogie	16.8.1913	1.30 p.m.	Kamta	Kamta	Bush Lot	She Ass	Brand illegible, right hip, right ear cut off, left ear split. Black.	
Do.	16.8.1913	1.30 p.m.	Kamta	Kamta	Bush Lot	She Ass	Brand illegible, right hip, tip both ears cut off. Black.	
Do.	16.8.1913	1.30 p.m.	Kamta	Kamta	Bush Lot	She Ass	No brand or mark. Black.	
No. 51	Nil	Nil	Nil	Nil	Nil	Nil	Nil	
No. 63	Nil	Nil	Nil	Nil	Nil	Nil	Nil	
Eliza and Mary	Nil	Nil	Nil	Nil	Nil	Nil	Nil	

Digitized by Google

SUPREME COURT OF BRITISH GUIANA.

APPELLATE JURISDICTION.

THIS 20TH DAY OF AUGUST, 1913.

INCE
versus
WONG.

The following Judgment was read :—

Hill, J. (Acting): This is an appeal from the decision of a Magistrate who declined to grant a new trial to the plaintiff (appellant) under section 32 of Ordinance 11 of 1893, holding that that section was inapplicable.

The facts which led up to this application are peculiar. The plaintiff filed a claim on 29th May, 1913, in the Petty Debt Court against the defendant who resides at Anna Catharina.

Plaintiff was informed that in consequence of the defendant residing at Anna Catharina, the return day, following the usual practice, would not be the following Thursday, *i.e.*, the 5th June, but the subsequent Thursday, *i.e.*, the 12th June. Through some error the case was called on 5th June, and, naturally, neither plaintiff nor her counsel appeared, but defendant's solicitor, Mr. Dias, represented at the moment by Mr. Sampson, appeared, although it would seem the defendant himself was not present, and the case was struck out for non-appearance on part of plaintiff, and a fee of $10 awarded defendant's solicitor.

In no way does plaintiff or her counsel appear to have done anything but what was required of them to be done. In answer to this Court as to how anyone at all came to be in the Petty Debt Court in this matter on the 5th June, seeing that the summons was not returnable until 12th June, it was stated by counsel for the respondent that the notice-board at the Petty Debt Court showed the case as for hearing on 5th June, and that the case-jacket was also marked 5th June, although altered afterwards to 12th June. This, in some way, may account for the appearance of the defendant's solicitor, or rather the Solicitor representing him, although Mr. Dias ought to have been aware that his client's summons was returnable only on 12th June, and not on 5th June.

In the opinion of this Court, there was nothing before the Magistrate on 5th June, on which he could adjudicate. He, so far as the hearing of the case was concerned, had no power, except by joint consent of the parties, to enter on the case on that date. An action is instituted by a plaintiff lodging with the Clerk of the Court a statement in writing of his claim, and then the Clerk of the Court issues a summons directed to the defendant requiring him to appear at a "certain time" In this case that "certain time" was the 12th June, and the Magistrate could not, except by joint consent, deal with the matter before that date, and in striking out the claim, and awarding a fee acted *ultra vires*. The cases referred to in the argument before this Court, do not apply therefore. These facts must have become apparent when application was made for a new hearing, and it is difficult to understand that there should have been opposition on the part of the defendant to such new trial, when it was shown that the striking out of the claim, and award of a fee, was due to an error for which plaintiff or her counsel were in no way responsible.

It is not the duty of members of the legal profession to snatch at fees whenever they get a chance, especially when they know that that chance has arisen not merely through an error of which they might, under certain circumstances, legitimately take advantage, but through an error which a word from them might have put the Magistrate right.

It would have been more in accordance with what should be right and proper among practitioners for defendant's solicitor, his client having been summoned for the 12th June, to have pointed this out to the Magistrate, when he saw the case on the notice-board for 5th June, and, if he was unable to do so himself, to have so instructed Mr. Sampson, who represented him.

There was either a *suppressio veri* by defendant's Solicitor, or a *bona fide* mistake on his part, and the latter alternative is negatived by the opposition shown to the application for a new hearing.

This Court will do what is just, and directs the Magistrate's original order to be set aside, and the case to be re-entered for hearing and determination, and, under the circumstances, grants to the appellant the costs of this appeal.

Digitized by Google

CAUSES OF DEATH IN THE CITY OF GEORGETOWN AND ENVIRONS REGISTERED DURING THE MONTH OF JUNE, 1913.

CAUSES OF DEATH.	No. of Ward.	1 Kingston.	2 N. Cummingsburg, West ½.	3 N. Cummingsburg, East ½.	4 S. Cummingsburg, West ½.	5 S. Cummingsburg, East ½.	6 Robb's Town.	7 Lacytown.	8 New Town.	9 Stabroek.	10 Werk-en-Rust.	11 Charlestown.	12 Bourda.	13 Albert Town.	14 Queenstown.	The Lodge.	Environs. Albouy's Town.	Shipping, &c.	Hospital. Patients from Town.	Patients from Country.	Orphan Asylum.	Alms House.	Jail.	Totals. Males.	Females.	Persons.	No. of Cases certified.	No. of Cases same cause last month.
Enteric Fever											1	1						6	1				4	5	9	9	7
Malaria										1	1								1				1	2	3	2	10
Diptheria																		1						1	1	1	
Dysentery											1							1	1				1	2	3	3	4
Tetanus							1											1						2	2	2	1
Pellagra																					1			1	1	1	1
Pulmonary Tuberculosis											1		1	1				9	5		1		9	9	18	18	18
Abdominal Tuberculosis																			1					1	1	1	
Syphilis																					2		2		2	2	3
Other Venereal Diseases																		1					1		1	1	
Cancer and other malignant tumour of the Stomach Liver																		1			1		2		2	2	
Cancer and other malignant tumours of the female genital organs							1																	1	1	1	
Cancer and other malignant tumours of other organs and of organs not specified										1														1	1	1	
Other General Diseases																			1				1		1	1	2
Other Diseases of the Spinal Cord																					1		1		1	1	
Cerebral Hæmorrhage, Apoplexy							1						1					1	1				2	2	4	4	2
Paralysis without specified cause					1		1																1	1	2	2	
Convulsions of children under under 5 years of age														1										1	1		
Other Diseases of the Nervous System									2															2	2	2	1
Pericarditis																			1				1		1	1	
Other organic diseases of the Heart											1								2		1		3	1	4	4	5
Angina Pectoris				1																			1		1	1	
Arteriosclerosis		1		1						1													2	1	3	3	
Filaria											1							1					1	1	2	2	3
Acute Bronchitis								1													1		2		2	2	1
Chronic Bronchitis												1	1						1		1		3	1	4	4	9
Broncho Pneumonia		1															4		1				3	3	6	6	5
Pneumonia (type not distinguished)									1			1	1		1		1						4	1	5	5	4
Pleurisy																	1	3					2	2	4	4	
Diseases of the Œsophagus																	1						1		1	1	
Perforating Ulcer of the Stomach																		1						1	1	1	
Diarrhœa and Enteritis							1		2	1		1		1						2			5	3	8	8	13
Ankylostomiasis																		3					3		3	3	3
Hernia																		1					1		1	1	1
Intestinal Obstruction																	1						1		1	1	1
Other Diseases of the Liver			1																					1	1	1	2
Bright's Disease								1	1	1	1						2	3		6			7	8	15	15	27
Diseases of the Bladder																		1					1		1	1	
Puerperal Fever																		1						1	1	1	
Diseases of the Integumentary System					1																		1		1	1	1
Premature Birth					2					1					2								3	2	5	5	4
Infantile Debility, Icterus and Sclerema											1				2		2	1					5	1	6	6	9
Old Age									1						1					3			1	4	5	4	7
Burns (Conflagration excepted)																		2						2	2	2	
Syncope				1								1												2	2	2	1
Other Ill-defined causes								2					1							6			2	7	9	9	8
Totals. Males		1			6		1		1	3	3	2	3	2		3		22	15		16		78				
Totals. Females		1	1	1			4		1	7	7	2	2	3	1	4		14	15		10			73			
Totals. Persons		2	1	1	6		5		2	10	10	4	5	5	1	7		36	30		26				151	148	
Do. last month		7		3	2	4		8		4	13	6	3	4		4	4	55	33		35		94	91	185	176	

Digitized by Google

BIRTHS IN THE CITY OF GEORGETOWN AND ENVIRONS REGISTERED DURING THE MONTH OF JUNE, 1913.

BIRTHS.

No. of Ward.		1 Kingston.	2 N. Cumingsburg, West 3.	3 N. Cumingsburg, East 3.	4 S. Cumingsburg, West 3.	5 S. Cumingsburg, East 3.	6 Robb's Town.	7 Lacytown.	8 Newtown.	9 Stabroek.	10 Werk-en-Rust.	11 Charlestown.	12 Bourda.	13 Albert Town.	14 Queenstown.	Environs. The Lodge.	Environs. Albouy's Town.	Hospital. Shipping, &c.	Hospital. Patients from Town.	Hospital. Patients from Country.	Orphan Asylum.	Alms House.	Jail.	Totals. Boys.	Totals. Girls.	Totals. Totals.	No. Legitimate.*
Births.	Boys	5	1	2		2		5		1	12	7	8	2	2	1	5		18					69			...
	Girls	2	2	4	2	5		4		3	6	9	5	5	1	1	4		16						69		...
	Totals	7	2	5	2	7		9		4	18	16	13	7	3	2	9		34							138	62
Do. last month		7	4	5	1	8		10			22	13	5	7	3	1	6		43				64	71	135	59

E. D. ROWLAND,
Acting Registrar General.

General Register Office,
Victoria Law Courts,
Georgetown, Demerara,
16th July, 1913.

Digitized by Google

CAUSES OF DEATH IN THE TOWN OF NEW AMSTERDAM REGISTERED DURING THE MONTH OF JUNE, 1913.

CAUSES OF DEATH.	Smyth Town.	Queen's Town.	Stanley Town.	Winkle Village.	Public Institutions. Patients from Town.	Patients from Country.	Lunatic Asylum.	Jail.	Shipping, &c.	Totals. Males.	Females.	Persons.	No. of Cases Certified.	No. same cause last Month.
Enteric Fever	...	...	...	...	...	1	...	...	...	1	...	1	1	...
Malaria	...	...	...	...	...	4	...	...	...	1	3	4	4	1
Dysentery	...	...	...	...	...	1	...	...	...	1	...	1	1	4
Tetanus	...	...	...	...	1	...	...	...	..	1	...	1	1	...
Pulmonary Tuberculosis	...	...	...	...	...	1	2	...	...	2	1	3	3	1
Paralysis without specified cause	...	...	...	...	...	1	...	...	...	1	...	1	1	...
Other organic diseases of the Heart	...	...	...	...	...	4	...	...	...	4	...	4	4	1
Broncho Pneumonia	...	1	...	...	...	...	...	...	...	1	...	1	...	...
Pneumonia (type not distinguished)	...	...	...	...	2	1	...	...	...	2	1	3	3	3
Ankylostomiasis	...	...	...	...	...	1	...	...	...	...	1	1	1	...
Acute Nephritis	...	...	...	...	...	2	...	...	...	2	...	2	2	...
Bright's Disease	...	...	...	...	...	2	1	...	...	...	3	3	3	3
Accidents of Pregnancy	...	...	...	...	...	1	...	...	...	...	1	1	1	...
Totals Males	...	1	...	...	...	2	12	1	...	...	16	...	...	...	...
Totals Females	...	...	...	...	...	1	7	2	...	...	...	10	...	...	...
Totals Persons	...	1	...	...	...	3	19	3	...	...	...	...	26	25	...
Do. last month	...	5	...	1	...	3	14	..	...	...	16	7	23	20	...

BIRTHS.

	Boys.	Girls.	Totals.	No Legitimate.
BIRTHS Boys	5	...	2	...	10	...	...	...	...	17	...	...	...
BIRTHS Girls	5	...	1	...	2	...	...	...	...	...	9	...	...
BIRTHS Totals	10	...	3	...	12	...	1	...	...	...	...	26	12
Do. last month	6	1	...	...	8	..	1	...	...	6	9	15	4

E. D. ROWLAND,
Acting Registrar General.

General Register Office,
Victoria Law Courts,
Georgetown, Demerara,
16th July, 1913.

GEORGETOWN, DEMERARA.—Printed and Published every *Wednesday and Saturday*, and on such Extraordinary Days as may be directed by His Excellency the Governor, by "The Argosy" Company, Limited, at their Office, Lot 35, Water Street, Robb's Town. Subscription—Four Dollars per annum; Single Copies, 4 Cents.
Saturday, 30th August, 1913.

Digitized by Google

Digitized by Google

Vol. XXXVII No. 73.

2,803

The Official Gazette
(EXTRAORDINARY)
OF BRITISH GUIANA.

Published by Authority of His Excellency the Governor.

GEORGETOWN, TUESDAY, SEPTEMBER 2ND, 1913.

Government Notice.

GOVERNMENT SECRETARY'S OFFICE,
Georgetown, Demerara,
384. 2nd September, 1913.

HIS Excellency the Governor having occasion to be temporarily absent from the seat of Government from this day's date has, in pursuance of the powers conferred upon him by Letters Patent passed under the Great Seal of the United Kingdom and dated the 25th February, 1911, been pleased by an Instrument bearing date the 2nd September, 1913, under his hand and the Public Seal of the Colony to constitute and appoint the Honourable Reginald Clifton Grannum, Acting Government Secretary, to be his Deputy during such absence until the arrival in the Colony of the Honourable Cecil Clementi, Government Secretary.

By Command,
G. BALL GREENE,
Acting Assistant Government Secretary.

Instrument.

BRITISH GUIANA.

By His Excellency SIR WALTER EGERTON, Knight Commander of the Most Distinguished Order of Saint Michael and Saint George, Governor and Commander-in-Chief in and over the Colony of British Guiana, Vice-Admiral of the same,

L.S.

WALTER EGERTON.

&c., &c., &c.

To

THE HONOURABLE REGINALD CLIFTON GRANNUM,
ACTING GOVERNMENT SECRETARY OF BRITISH GUIANA.

GREETING!

WHEREAS by Letters Patent passed under the Great Seal of the United Kingdom bearing date the 25th day of February, 1911,

Digitized by Google

His Most Gracious Majesty the King was pleased to direct and ordain that, in the event of the Governor of British Guiana having occasion to be temporarily absent for a short period from the seat of Government he may, by an Instrument under the Public Seal of the Colony, constitute and appoint the Lieutenant-Governor, or, if there be no such officer, or if such officer be absent or unable to act, then any other person, to be his Deputy within any part or parts of the Colony during such temporary absence, and in that capacity to exercise, perform and execute, for and on behalf of the Governor, during such absence, but no longer, all such powers and authorities vested in the Governor as shall by such Instrument be specified and limited, but no others;

And whereas I, the said Sir Walter Egerton, am about to be temporarily absent for a short period from the seat of Government;

And whereas there is no Lieutenant-Governor in the Colony;

Now therefore, I, the said Sir Walter Egerton, in pursuance of the powers conferred upon me in that behalf by the said Letters Patent, do constitute and appoint you, the said Reginald Clifton Grannum, to be my Deputy within the Colony during my temporary absence as aforesaid and in that capacity to exercise, perform and execute, for me and on my behalf, during such absence as aforesaid, until the arrival in the Colony of the Honourable Cecil Clementi, Government Secretary, but no longer, all powers and authorities vested in me as Governor of British Guiana, subject however to such instructions as I shall from time to time address to you for your guidance.

Given under my hand and the Public Seal of the Colony at the Guiana Public Buildings, Georgetown, Demerara, this Second day of September, 1913, and in the Fourth year of His Majesty's Reign.

By His Excellency's Command,

G. BALL GREENE,
Acting Assistant Government Secretary.

GEORGETOWN, DEMERARA.—Printed and Published every *Wednesday and Saturday*, and on such Extraordinary Days as may be directed by His Excellency the Governor, by "The Argosy" Company, Limited, at their Office, Lot 35, Water Street, Robb's Town. Subscription—Four Dollars per annum; Single Copies, 4 Cents. Tuesday, 2nd September, 1913.

Digitized by Google

Vol. XXXVII

No. 74

2,805

The Official Gazette

OF BRITISH GUIANA.

Published by Authority of His Excellency the Governor.

GEORGETOWN, WEDNESDAY, SEPTEMBER 3RD, 1913.

Government Notices.

GOVERNMENT SECRETARY'S OFFICE,
Georgetown, Demerara,
371. 29th August, 1913.

THE following Bill, which it is proposed to introduce into the Court of Policy, is hereby published for general information.

By Command,

CLIFTON GRANNUM,
Acting Government Secretary.

A BILL ENTITLED "AN ORDINANCE FOR THE INCORPORATION OF THE SOCIETY KNOWN AS "THE BRITISH GUIANA SOCIETY FOR THE PREVENTION AND TREATMENT OF TUBERCULOSIS."

BE it enacted by the Governor of British Guiana with the advice and consent of the Court of Policy thereof, as follows :—

Short title.

1. This Ordinance may be cited as the "Tuberculosis Society Incorporation" Ordinance, 1913.

Interpretation of terms.

2. In this Ordinance the expression "The Society" means the Society incorporated by this "Ordinance."

Incorporation of Society.

3.—(1.) The persons who are now members of the Society and such persons as may hereafter be admitted members thereof according to the rules of the Society for the time being in force under the provisions of this Ordinance shall be and shall continue hereafter to be a body corporate by the name and style of "The British Guiana Society for the Prevention and Treatment of Tuberculosis.

Digitized by Google

(2.) By such name the said persons shall—

(*a.*) Have perpetual succession;

(*b.*) Be in law capable of suing and of being sued in all Courts of Justice and before all Magistrates and Justices; and

(*c.*) Be capable of purchasing, receiving, possessing and holding property whether movable or immovable, and of mortgaging, selling, exchanging, transferring, assigning, transporting and leasing the same.

Vesting of property.

4. All the property in this Colony movable and immovable of what nature or kind soever now held by or vested in the name of the "British Guiana Society for the Prevention and Treatment of Tuberculosis," shall be held by and the same is hereby vested in the said corporate body.

Vesting of property bequeathed to the Society or to any members thereof.

5. All property movable or immovable of what nature or kind soever, heretofore or hereafter bequeathed by will or otherwise given to the Society or to any of the members of the said Society while they are such members to and for the use or benefit of the said Society shall be held by and is hereby vested in and shall be deemed the property of the said corporate body

Holding of property for use of the Society.

6. All property vested in or hereafter acquired by the said corporate body shall be held by the said corporate body for the use and benefit of the Society now established in the City of Georgetown in the Colony of British Guiana or wherever else the said Society may at any time hereafter be established in the said Colony.

Legal proceedings by and against the Society.

7. In any legal proceedings by the Society the power *ad litem* may be signed by the President and Secretary for the time being of the Society and in any legal proceedings against the Society service of process on the Secretary shall be deemed sufficient service.

Certain instruments to be signed by President and Secretary.

8. All transports, mortgages, leases, transfers and assignments and all contracts or other documents relating to the property movable or immovable of the Society or in which the Society is or may become interested shall be signed by the President and Secretary for the time being of the Society.

Certain documents to be evidence without formal proof.

9. Every copy or extract purporting to be a copy or extract from the minutes, proceedings, register of members or rules of the Society signed or purporting to be signed by the President for the time being of the Society, shall, without proof of the signature or official character or capacity of such President, be held and taken to be *prima facie* evidence of the matters and things therein contained respectively and shall be taken judicial notice of by all Courts, Judges, Magistrates, and other persons in the Colony.

Digitized by Google

Administration of Society.

10. The business of the Society shall be managed by a Board of Management consisting of a President, two Vice-Presidents, a Secretary, and a committee of not more than twelve members. The Board of Management holding office at the time of the passing of this Ordinance of incorporation shall be the first Board of Management.

Rules of Society.

11.—(1.) The said Board of Management or their successors in office with the approval of the majority of the members of the said corporate body first had and obtained at a meeting of the members of the said Society summoned by the Secretary by notice in writing posted to each member at his registered address not less than seven days before such meeting may make rules with reference to the management of the affairs of the said Society and the rights and liabilities of the members thereof and with reference to the proper regulations and conduct of persons visiting or remaining in or on premises belonging to the said Society wheresoever situate, and such rules when approved of by the Governor-in-Council and published in the *Gazette* of the Colony of British Guiana shall have the force of law and be binding on all persons.

(2.) The Society may at any time alter or revoke any such Rule, and may make, and, when made, alter or revoke, such new Rules as may from time to time be deemed expedient :

Provided no such Rule shall be altered or revoked, and no new Rule shall be made, altered, or revoked, except on the request of the Board of Management submitted to a general meeting of the Society seven days notice of which, stating the proposed new rule or alteration or revocation, has been given by circular signed by the Secretary for the time being of the Society and posted to each member at his registered address ; or except at a general meeting convened in pursuance of a requisition in writing addressed to the Board of Management by not less than ten members ;

Provided also, that no new rule, or any alteration or revocation of any rule, shall come into force or take effect until the same has been approved by the Governor-in-Council and published in the *Gazette* of the Colony of British Guiana.

Saving rights of His Majesty and others.

12. Nothing herein contained shall be deemed to affect the rights of His Majesty, his heirs and successors, all bodies politic and corporate, and all others except such persons as are herein mentioned and those claiming by, from or under them or the rights of those persons mentioned herein or those claiming by, from or under them, save the rights herein specially referred to.

Digitized by Google

385. 2nd September, 1913.

HIS Excellency the Governor directs the publication of the following Bill as amended in Committee on the 18th August.

By Command,

G. BALL GREENE,
Acting Assistant Government Secretary.

A BILL ENTITLED "AN ORDINANCE TO AMEND THE LOCAL GOVERNMENT ORDINANCE, 1907."

BE it enacted by the Governor of British Guiana, with the advice and consent of the Court of Policy thereof, as follows :—

Short Title and construction. No. 13 of 1907.

1. This Ordinance may be cited as the Local Government Ordinance, 1907, Amendment Ordinance, 1913, and shall be read as one with the Local Government Ordinance, 1907, hereafter referred to as the Principal Ordinance and with any Ordinance amending the same.

Power to order By-laws to apply in Rural Sanitary Districts.

2. The following words shall be added at the end of sub-section (2) of section nineteen of the Principal Ordinance :—"The Board shall have power to order that any By-laws so made and confirmed as aforesaid shall also have effect in any Rural Sanitary District specified in such order."

Repeal and and re-enactment of Section 27, Ordinance 13 of 1907.

3. Section twenty-seven of the Principal Ordinance is hereby repealed and the following section shall be inserted in lieu thereof :—

27.—(1.) When the owner of any land desires to sell such land, or any parts or portions of such land in separate lots to more than one purchaser for any purpose whatever, or desires to lay out any such land for building purposes, or to build on or to sell or lease for building purposes any such land, he shall be bound to cause a plan thereof to be prepared which if the Board in any particular case shall so direct shall be prepared by a Sworn Land Surveyor and laid before

Digitized by Google

the Board showing the mode in which it is proposed to sub-divide such land, the streets, roads and means of access to each lot and the provision for the drainage thereof, and the Board may require any alteration to be made in the said plan which may appear to them to be expedient or necessary. When the plan is finally approved by the Board the owner of the land shall be bound to deposit the same in the office in Georgetown or New Amsterdam, of the Registrar of British Guiana. Every transport of any such land or portion or lot thereof sold shall be passed in accordance with such plan, and not otherwise.

(2.) The Registrar shall not advertise the transport of any such land as aforesaid nor shall any such land be transported until the owner has deposited as aforesaid such plan and also a certificate signed by the Secretary that the means of access to, and the drainage of each lot have been provided to the satisfaction of the Board.

(3.) No building operations on any land situate as aforesaid shall be commenced until the owner thereof has deposited with the Registrar a certificate signed by the Secretary that the streets and roads have been made up and the means of access to, and the drainage of each lot completed in accordance with the plan deposited nuder subection one of this section.

(4.) It shall not be lawful to sub-divide any lot of land situate within the limits aforesaid, as defined in the plan hereinbefore required to be deposited into less portions than quarter lots, such quarter lots to be not less than twenty square roods.

(5.) If any person shall sell any land as aforesaid, or shall lay out or sell or lease any land for building purposes or build or commence building operations thereon, or by any means whatever pass transport of any such lands, or attempt to do any of the acts aforesaid until the provisions of this section have been complied with or any act contrary to such provisions, he shall for every offence be liable, on summary conviction, to forfeit a penalty not exceeding five hundred dollars; and it shall be lawful for the Board to cause any building or other erection placed on any such land in contravention of this section to be forthwith removed, and to recover the expenses of so doing from the owner of the land in any Court of competent jurisdiction.

Repeal and re-enactment of subsection 3 Section 49, Ord. 13 of 1907.

4.—(1.) Sub-section (3) of section forty-nine of the Principal Ordinance is hereby repealed and the following sub-section shall be inserted in lieu thereof:—

Digitized by Google

(3.) "Is the proprietor of land or of a house or of a house and land in the Village District of the value of not less than fifty dollars as recorded in the Assessment Book of the District."

Qualification for Village Councillor.

(2.) The following shall be inserted as sub-section seven in section forty-nine of the Principal Ordinance :—

"and (7)—Can read and write the English language."

Repeal and re-enactment of sub-section (3) Section 50, Ord. 13 of 1907.

5. Sub-section (3) of section fifty of the Principal Ordinance is hereby repealed and the following sub-section shall be inserted in lieu thereof :—

(3.) "Is the proprietor of land or of a house or of a house and land in the Village District of the value of not less than fifty dollars as recorded in the Assessment Book of the District ; and"

Votes to be recorded for Councillor at one time.

6. The following words shall be added at the end of sub-section (3) of section fifty-one of the Principal Ordinance :—

"and each such vote shall be recorded at one and the same time."

Assessment Books and Register of Voters.

7. Section fifty-two of the Principal Ordinance is hereby repealed and the following section shall be inserted in the said Ordinance in lieu thereof :—

(1.) The Village Assessment Book shall be the Register of Voters in each village.

(2.) Before entering in the Assessment Book of any Village or Country District the name of any person claiming to be the owner of any lot or portion of a lot or house in the said Village or Country District the Local Authority shall satisfy itself that the claimant is legally entitled thereto by transport, letters of decree, will or otherwise and for such purpose may in the case of a lot or portion of a lot call for the production of documents of title and in the case of a house for any sufficient evidence.

Recovery of rent for undivided lands.

8. The Local Authority shall have power to let by monthly or yearly tenancy or for a term of years not exceeding ——— to any person any undivided lands, undivided empolders, pasture lands, woods or any portion thereof, which are for the time being under the control and management of the Local Authority of any Village or Country District, and may sue for and recover all arrears of rent due for the same in the manner provided by section eighty-five sub-sections 2 and 3 of the Principal Ordinance.

Amendment of section 116 of Ord. 13 of 1907.

9. In sub-section (2) of section one hundred and sixteen the words "estimate and" shall be inserted in the fifth line between the words "such" and "assessment."

Digitized by Google

10. Section one hundred and sixty-nine of the Principal Ordinance is hereby amended as follows :— **Amendment of Section 169 of Ord. 13 of 1907.**

(1.) The following sub-head shall be substituted for sub-head (2) of the said section :—

"(2.) Assaults, resists or obstructs any member of the Board, the Secretary, Inspector or any officer appointed by the Board, or any Village Councillor or member of a Country Authority, or any officer or servant of a Village Council or Country Authority in the performance of his duty ; or"

(2.) The followiug sub-head shall be substituted for sub-head (8) of the said section :—

"(8.) Throws any refuse or excreta into any drain or main drain ; or"

(3.) The following sub-head shall be added at the end of the said section :—

"(12.) Or unlawfully destroys or damages any dam, fence, gate, koker, sluice, paal-off, bridge, building, or stelling constructed or maintained by a local authority."

11. Section two hundred and forty-two of the Principal Ordinance is hereby repealed and the following section substituted therefor :— **Restriction on establishment of offensive trades.**

"242. Any person who establishes within an Urban, Village or Country District without the consent in writing of the Local Authority of such District any noxious or offensive trade, business or manufacture, that is to say the trade or business of :—

1. Bedding maker.
2. Blood drier.
3. Fat melter or Fat extractor.
4. Fish frier or curer.
5. Fish skin dresser.
6. Glue maker.
7. Gut scraper.
8. Leather dresser.
9. Manure dealing.
10. Manure maker.
11. Size maker.
12. Tanner.
13. Skin or Hide dealer.
14. Fellmonger.
15. Soap boiler.

or any other trade, business or manufacture, which the Board may from time to time declare by order to be published in the *Gazette* to be a noxious or offensive trade shall be liable to a penalty not exceeding two hundred and forty dollars in respect of the establishment

Digitized by Google

thereof; and every person who carries on a business so established shall be liable to a penalty not exceeding ten dollars for every day on which the offence is continued, whether there has or has not been any conviction in respect of the establishment thereof."

Amendment of sections 246, 248 and 249 of Ord. 13 of 1907.

12. Sections two hundred and forty-six, two hundred and forty-eight and two hundred and forty-nine of the Principal Ordinance shall be construed and have effect as if the words "or of the Board" were inserted after the words "Local Authority" wherever the last mentioned words appear in the said sections.

Power to make additional By-laws as to buildings.

13. Section two hundred and seventy-five of the Principal Ordinance, as amended by section twelve of Local Government Ordinance 1907, Amendment Ordinance 1911, shall be read as if the following words were inserted at the end of sub-section one, "and

"(*j*.) The materials to be used in the construction of buildings."

Amendment of Section 318, Ord. of 1907.

14. Section three hundred and eighteen of the Principal Ordinance is hereby amended as follows:—

The word "by" is hereby inserted before the words "a party" in the third line thereof.

Ruinous and dangerous buildings to be taken down or secured by the owners, etc.

15.—(1). If in any Urban, Village or Country District any house, building, fence, wall or anything affixed thereon be in a ruinous state or dangerous to persons or to the occupiers of the neighbouring buildings, the Local Authority shall immediately cause a notice in writing to be served on the owner of such house, building, fence or wall requiring such owner forthwith to take down secure or repair such house, building, fence, wall or other thing within the time specified in the notice aforesaid.

In the event of the owner not complying with the notice aforesaid or not completing the taking down, securing or repairs of such house, building, fence, wall or other thing as speedily as the nature of the case will demand and as required by the notice aforesaid, it shall be lawful for the Local Authority by its officers to enter upon the lands whereon such house, building, fence or wall stands and take down, rebuild, repair or otherwise secure such house, building, fence or wall as the case may demand and as may be deemed necessary.

The Local Authority may store any material taken down from any house, building, wall or fence, or used in any repairs to same on the lot or land on which such house, building, fence or wall stands.

All the charges and expenses incurred by a Local Authority in carrying out any of the acts of taking down, rebuilding, repairing or otherwise securing any house, building, fence or wall as the case may be and as provided to be done aforesaid, shall be recoverable by parate or summary execution against the lot or land with the

Digitized by Google

buildings, if any, thereon, or against such house or house and premises; and the process shall be at the instance and in the name of the Local Authority of the Urban, Village or Country District, as the case may be.

(2.) If any such house, building, fence or wall as aforesaid, or any part of the same be pulled down by virtue of the powers aforesaid, the Local Authority may sell the materials thereof, or so much of the same as shall be pulled down, and apply the proceeds of such sale in payment of the expenses incurred in respect of such house, building, fence or wall; and the Local Authority shall restore any overplus arising from such sale to the owner of such house, building, fence or wall, on demand; nevertheless, the Local Authority although they sell such materials for the purposes aforesaid, shall have the same remedies for compelling the payment of so much of the said expenses as may remain due after the application of the proceeds of such sale as are hereinbefore given to them for compelling the payment of the whole of the said expenses.

Officer of Local Authority may recover penalties if authorized in writing.

16. Any proceedings by any Local Authority for the recovery of any penalty under the Principal Ordinance or under this or any other amending Ordinance may be taken by any officer of the said Local Authority if duly authorized in writing by the Chairman of the Local Authority, either generally or in respect of any particular offence, and any such authorization may be cancelled at any time by writing under the hand of the Chairman.

Local Government Board may forbid milk being removed from any place.

17.—(1.) When in the opinion of the Board the preservation of the public health requires it, the Board may order that no milk shall be taken out of or removed from any part of the colony specified in such order.

(2.) Every such order shall specify the limits of the area to which it applies and shall remain in force until it is revoked.

(3.) Every such order and the revocation of every such order shall be made by a resolution of the Board and shall be under its seal, and shall be published in the "Gazette."

(4.) Every person who removes any milk from any such area, or who sells any milk which has been removed from such area shall on summary conviction thereof be liable to a penalty of one hundred dollars.

Digitized by Google

Government Notices.

GOVERNMENT SECRETARY'S OFFICE,
Georgetown, Demerara,

386. 2nd September, 1913.

HIS Excelle cy the Governor has been pleased to grant to George Wilson Gordon, Esquire, Fifth Class Clerk, Local Government Board, leave of absence on full salary from the 27th August to the 16th instant inclusive.

387. 2nd September, 1913.

HIS Excellency the Governor has been pleased to grant to Miss Leonie Bowden Field, Stamp Vendor, General Post Office, leave of absence on full salary for three months from the 31st August.

By Command,

G. BALL GREENE,
Acting Assistant Government Secretary.

Judicial Notices.

SUPREME COURT OF BRITISH GUIANA.

COUNTY OF BERBICE.

NOTICE is hereby given that there will be a sitting of the Supreme Court of British Guiana at the Colony House, New Amsterdam Berbice, on Friday, the 19th day of September, 1913, at one o'clock, p.m., for the disposal of business pending before the Court.

B. S. NEWSAM,
Acting Registrar.

Registrar's Office of British Guiana, Georgetown, Demerara, this 2nd day of September, 1913.

SUPREME COURT OF BRITISH GUIANA.

COUNTY OF BERBICE.

APPELLATE JURISDICTION.

HEARING LIST.

THE following appeal is fixed for hearing on the undermentioned date:—

Appellant.	Respondent.

FRIDAY, 19TH SEPTEMBER, 1913.

R. A. JAMES.	A. JABOUR.
J. Eleazar, Solicitor.	E. A. Luckhoo, Solicitor.

B. S. NEWSAM,
Acting Registrar.

Registrar's Office of British Guiana, Victoria Law Courts, Georgetown, Demerara, this 2n. day of September, 1913.

Registrar's Notice.

REGISTRAR'S OFFICE, BRITISH GUIANA.

IN pursuance of the provisions of "The Rules of Court, 1900," I, the undersigned Registrar of British Guiana, do hereby summon all known and unknown creditors, claimants on the net proceeds of *firstly*, Plantation Hampton Court, situate, lying and being on the west coast of Essequebo; *secondly*, the Plantation Windsor Castle, *cum annexis*, situate on the west sea coast of the county of Essequebo, which said Plantation Windsor Castle comprises the Plantations formerly known as Catherina Elizabeth and Kaap Batave; *thirdly*, Plantation Walton Hall, situate on the west sea coast of the county of Essequebo, in the colony of British Guiana; and *fourthly* Plantation Devonshire Castle or lots numbers six and seven and Plantation Devonshire or lot number five, now known together as Plantation Devonshire Castle, situate on the west sea coast of the county of Essequebo, in the colony of British Guiana, which said Plantations are now known together as Plantation Hampton Court as appears by notice published in the "Official Gazette" of the Colony of British Guiana on the 10th day of September, 1887, with all the buildings, machinery, cultivation, live and other stock and other appurtenances thereon and thereto belonging, save and except such parts of the said Plantations as have been sold or transported to other parties and subject to the rights of all persons holding legal or valid leases of any lots of land being parts or portions of said Plantations leased by them, respectively; and *fifthly*; all the right, title and interest of the Hampton Court Estate Company, Limited, in and to the Licence of Occupancy No. A 161 in the tract of Crown Land situate in the rear of Plantations Windsor Castle, Hampton Court, Devonshire Castle and Walton Hall on the Aroabische Coast of the county of Essequebo and colony of British Guiana, and containing five thousand one hundred and eight Rhynland acres as shown by the diagram annexed to the said licence and subject to the conditions of the said licence, sold at Execution Sale on the 5th day of August, 1913, to file at my office, in the city of Georgetown, their respective claims against the said net proceeds, with all the documents and vouchers in support thereof, within one calendar month after the 26th day of August, 1913, on pain in default thereof of being debarred from all or any part or portion in the said net proceeds.

B. S. NEWSAM,
Acting Registrar.

Georgetown, Demerary, this 26th day of August, 1913.

Official Receiver's Notices.

BRITISH GUIANA.—IN THE SUPREME COURT.

IN THE MATTER OF THE ADMINISTRATION ORDER MADE BY THE SUPREME COURT ON THE 19TH DAY OF JULY, 1913, AGAINST THOMAS ERNEST RHODES, OF LOT 51, MAIN STREET, GEORGETOWN, DEBTOR.

NOTICE is hereby given that all persons having claims against the above-mentioned Debtor in respect of debts contracted before the date of the Administration Order, are requested to prove their debts within 21 days from the date hereof.

W. A. PARKER,
Official Receiver.

Dated 22nd July, 1913.

BRITISH GUIANA.

The Public Trustee Ordinance, 1910.

Estate of JOSEPH ALEXANDER PROWELL, Deceased.

NOTICE is hereby given that on the application of Isabella Prowell and others, heirs, I have undertaken the administration of the estate of the above-named Joseph Alexander Prowell, who died at the Lunatic Asylum, Berbice, on the 12th April, 1913, intestate.

All creditors on the estate are required to file their claims within three months from the date of the first publication of this notice at my office in the Victoria Law Courts, Georgetown.

All debts due to the estate must to be paid to me.

W. A. PARKER,
Official Receiver, and Public Trustee.

BRITISH GUIANA.—IN THE SUPREME COURT.

In Insolvency No. 18 of 1912.

Re Estate WM. SMITH, Decd., Insolvent.

A DIVIDEND is intended to be declared in the above matter. Creditors who have not proved their debts by the 8th day of September, 1913, will be excluded from this dividend.

W. A. PARKER,
Official Receiver,
Assignee.

Digitized by Google

Customs Notice.

LIST of "Unentered Goods" removed to the "Want of Entry Warehouse," under the authority of section 63 of the Customs Ordinance No. 7 of 1884, and not cleared therefrom during the week ended 30th August, 1913.

Ship's Rotation.	Importing Vessel.	Marks.	Nos.	Number and Description of Packages and Description of Goods.	Consignee.	Receiving Store at which discharged.
288	Spheroid ...	C G S	1	1 case Biscuits ...	Order ...	La Penitence.
,,	,, ...	B. W. & Co. J. D. S. D.	1283	1 ,, Merchandise ...	John D. Smart-Dalgleish & Co.	,,
,,	,, ...	S S D M	68	1 ,, Apoth. Ware ...	,, ...	,,
,,	,, ...	,,	69	1 cask Bottles ...	,, ...	,,
,,	,, ...	NW	2154	1 case Castings ...	Order ...	,,
,,	,, ...	1356 B.B.	66	1 ,, Boots ...	Booker Bros. & Co.	,,
291	Prins Mauritz...	A N S	59/68	10 bales Wall Paper ...	Order ...	Garnett's.
,,	,, ...	T. & C.	N/N	1 bale Straw Paper ...	Thom & Cameron, Ltd.	,,
,,	,, ...	L.L.	,,	4 pieces Lumber ...	The New Col. Co	,,
298	Berbice ...	L N A E W T	N/N	1 case Belting ...	Order ...	,,
,,	,, ...	C F R	406 407	2 ,, Dental Goods ...	,, ...	,,
,,	,, ...	D. F.	5444 5446	3 ,, Provisions ...	,, ...	,,
,,	,, ...	A B	534	1 ,, Cycle Parts ...	,, ...	,,
,,	,, ...	S S	228 230	3 ,, Man'fts Tobacco.	...	,,
,,	,, ...	H O	118 119	2 ,, ,, ,, ...	...	,,
,,	,, ...	A N S	53 54	2 ,, ,, ,, ...	...	,,
291	Prins Mauritz...	S L A S	N/N	3-½ casks Tar, Wine ...	...	,,
293	Parima ...	J. D. S. D. & Co.	16/18	3 cases Talcum, etc. ...	Ferreira & Gomes.	Thom & Cameron.
,,	,, ...	Add	2275 2277	3 ,, Phar. Prod. ...	J. D. S. Dalgleish.	,,
,,	,, ...	A.A.A.	1	1 barrel Lard ...	Thom & Cameron, Ltd.	,,
,,	,, ...	,,	2/6	5 cases Canned Goods...	,,	,,
,,	,, ...	C. P. G.	1/4	4 crates Trucks ...	C. P. Gaskin,	,,
,,	,, ...	R. J. & Co.	7041½	½ Hh. Leaf Tobacco ...	...	,,
,,	,, ...	,,	7117	½ ,, ,, ,, ...	...	,,

Custom House,
Georgetown, Demerara,
1st September, 1913.

J. M. REID,
Comptroller of Customs.

Digitized by Google

Licensing.

SPECIAL LICENSING MEETING.

POMEROON JUDICIAL DISTRICT.

NOTICE is hereby given that a Special Licensing Meeting will be held in the Magistrate's Court Room, Marlborough, at 10 a.m. on Saturday, the 6th of September, 1913, for the purpose of considering an application from Manoel Jardine Fidelis and Vincent Jardine Fidelis for a certificate to obtain a Retail Spirit Shop License in the house or premises thereto appertaining, situated at Grant Inverness, right bank Pomeroon River.

Justices of the Peace resident in the above-mentioned District are requested to attend at the time and place above-mentioned.

WALTER E. ROTH,
Stipendiary Magistrate.

Marlborough,
22nd July, 1913.

Pound Notice.

Mahaica Police Pound,
29th day of August, 1913.

THERE is impounded at the above-named Pound, one cow of the following description, viz:—Light brown, branded CD, right hip. This animal

38

was brought to the Pound on Friday, 22nd day of August, 1913, at 12.18 o'clock, p.m., by P.C. 1,578 Ashby with a written authorisation signed by J. J. Eton Shore, Road Officer, for trespassing on public road, Lancaster, E.C., D. If not claimed within one week from date it will be publicly sold on Saturday, 6th September, 1913, in accordance with Ordinance No. 1 of the year 1866

B. BOODY, Sergt., 107.
Pound Keeper.

Police.

NOTICE

IN accordance with Section 77, Sub section 1, Ordinance 10 of 1891, the following unclaimed property at present lying at the undermentioned stations will be sold at public auction for Cash on the dates mentioned below, unless previously claimed and ownership satisfactorily proved. Persons wishing to inspect these articles can do so at any time up to day of sale between the hours of 11 a.m. and 4 p.m. All articles purchased must be removed the same day as the purchase is made.

A charge of 2 per cent. Church and Poor will be made in addition to the amounts at which all articles are purchased.

At Morawhanna on the 15 h September, 1913 :—

1 Corial, no registered number, 16 feet long by 2 feet deep.

1 Corial, no registered number, 18 feet long by 1 foot 7 inches deep.

At Baramanni, on the 15th September, 1913 :—

1 Corial, no registered number, 22 feet long by 2 feet deep.

R. J. MANNING,
District Inspector of Police.

Police Headquarters,
Morawhanna.
North West District,
21st August, 1913.

Education Notice.

NEW pupils, desirous of entering Queen's College for the Autumn Term, are required to present themselves for Examination at Queen's College at 10.30 a.m. on Friday, September 12th.

G. F. FRANKS,
Acting Principal.

Queen's College,
3rd September, 1913.

Digitized by Google

Customs' Notice.

STATEMENT SHOWING THE QUANTITIES OF BALATA EXPORTED FROM THE COLONY FOR THE WEEK ENDED 30TH AUGUST, 1913.

Names of Exporters.	Marks and Numbers.	Quantities Exported.	Final Destination.
Edward Edwards..	E M 1743/46	4 Bales =583 lbs.	New York
Wieting & Richter Ltd.	J A P Hamburg	4 Bales =2,038 lbs.	Hamburg
Idem ...	J A P	9 Bales =4,303 lbs.	New York
Idem ...	J A P	9 Bales =4,108 lbs.	do
Idem ...	◇ O	5 Bales =3,400 lbs.	do
Idem ...	W	2 Bales =901 lbs.	do

J. M. REID,
Comptroller of Customs.

Custom House,
Georgetown,
2nd September, 1913.

Miscellaneous.

NOTICE.

MEDICAL DEPARTMENT.

IN accordance with Ordinance No. 4 of 1893, there will be exposed for sale by auction at the Public Hospital, Georgetown, at 12, noon on the 13th September, 1913, the following :—

1 pair ear-rings.
2 Bracelets.

E. D. ROWLAND,
Acting Surgeon General.

Surgeon General's Office,
Georgetown, Demerara,
August 22nd, 1913.

SUMMARY OF REPORTS OF ESTATES' HOSPITAL FOR THE WEEK ENDING SATURDAY, 9TH AUGUST, 1913.

	In-Patients.			Out-Patients.		
	M.	F.	T.	M.	F.	T.
Remaining from last week	507	235	742	117	69	186
Admitted during Week...	412	198	610	91	60	151
Discharged during week...	378	178	556	94	67	161
Died during week ...	4	7	11	...	...	...
Remaining at end of week	537	248	785	114	62	176
Increase	30	13	43	...	...	...
Decrease	...	...	...	3	7	10

E. D. ROWLAND,
Acting Surgeon General.

BRITISH GUIANA.—MEDICAL DEPARTMENT.

ABSTRACT OF REPORTS OF HOSPITALS AT THE UNDERMENTIONED INSTITUTIONS.

FOR THE WEEK ENDING SATURDAY, 9TH AUGUST, 1913.

Hospitals at	Remaining from last Week.			Admitted in the Week.			Discharged in the Week.			Died in the Week.			Remaining at the end of the Week.			Increase.			Decrease.			Number of Inmates.			Percentage of Sickness.	Remarks.
	M.	F.	T.	M.	F.	T.	M.	F.	T.	M.	F.	T.	M.	F.	T.	M.	F.	Total.	M.	F.	Total.	M.	F.	T.	Total.	
H.M.P. Settlement	24	...	24	19	...	19	18	...	18	...	...	...	25	...	25	1	...	1	...	...	...	232	...	232	18·5	
Georgetown Prison	5	...	5	...	1	1	1	...	1	...	...	...	4	1	5	...	1	1	...	...	...	150	23	150	4·	
New Amsterdam Prison	...	...	...	2	1	3	1	...	1	...	...	...	1	1	2	2	...	2	...	...	...	61	6	61	4·9	
Suddie Prison	...	...	...	...	...	...	...	...	...	...	...	...	...	...	...	...	...	...	...	...	...	24	7	24	...	
Onderneeming Industrial School	...	...	...	...	...	...	...	...	...	...	...	...	...	...	...	...	...	...	...	...	...	109	...	109	...	
Total	29	...	29	21	2	23	20	...	20	...	...	...	30	2	32	3	...	3	...	...	...	540	36	576	·9	

E. D. ROWLAND,
Acting Surgeon General.

Digitized by Google

PUBLIC HOSPITALS.—BRITISH GUIANA.

RETURN FOR THE WEEK ENDING SATURDAY, 9TH AUGUST, 1913.

HOSPITAL AT	Remaining from last Week.			Admitted.			Discharged recovered.			Discharged for other causes.			Died.			Remaining at the end of the week.			Out-patients.		
	M.	F.	T.	M.	F.	T.	M.	F.	T.	M.	F.	T.	M.	F.	T.	M.	F.	T.	M.	F.	T.
Georgetown ...	272	162	434	97	76	173	46	38	84	46	23	69	12	8	20	265	169	434	169	163	332
New Amsterdam ...	78	40	118	27	15	42	17	7	24	14	3	17	1	2	3	73	43	116	137	179	316
Suddie	29	13	42	10	3	13	4	2	6	2	4	6	...	...	...	33	10	43	26	31	57
Bartica	4	1	5	3	3	6	...	1	1	2	2	4	...	...	...	5	3	8	4	6	10
Morawhanna ...	7	4	11	5	1	6	...	...	...	...	...	...	...	...	...	10	1	11	28	24	52
Potaro	...	...	...	1	...	1	...	...	...	1	...	1	...	...	...	1	...	1	13	12	25
Arakaka	3	...	3	4	...	4	1	...	1	...	...	...	1	...	1	4	...	4	11	5	16
Total ...	393	220	613	147	98	245	68	48	116	67	34	101	14	10	24	391	226	617	387	420	807

PUBLIC ASYLUMS.

Lunatic Asylum ...	442	290	732	...	2	2	1	...	1	...	...	...	...	...	...	441	292	733	...	...	...
Leper Asylum ...	235	119	354	2	...	2	...	...	...	...	...	...	...	...	...	237	119	356	...	...	...
Total ...	677	409	1,086	2	2	4	1	...	1	...	...	...	...	...	...	678	411	1,089	...	...	...

PUBLIC DISPENSARIES.

DISPENSARIES AT	OUT-PATIENTS.		
	M.	F.	T.
Georgetown No. 1	41	91	132
Do. No. 2	38	56	94
Do. No. 3	18	30	48
Albouy's Town Medical Station	8	10	18
Demerara River	25	1	26
Berbice do.	15	4	19
Upper Pomeroon River	14	7	21
Lower Pomeroon River	10	3	13
Moruca	...	...	...
Total ...	169	202	371

E. D. ROWLAND,
Acting Surgeon General.

GEORGETOWN, DEMERARA.—Printed and Published every *Wednesday and Saturday*, and on such Extraordinary Days as may be directed by His Excellency the Governor, by "The Argosy" Company, Limited, at their Office, Lot 35, Water Street, Robb's Town. Subscription—Four Dollars per annum; Single Copies, 4 Cents. Wednesday, 3rd September, 1913.

Digitized by Google

Vol. XXXVII. No. 75.
2,819

The Official Gazette
OF BRITISH GUIANA.

Published by Authority of His Excellency the Governor.

GEORGETOWN, SATURDAY, SEPTEMBER 6TH, 1913.

Court of Policy Notice.

HALL OF THE COURT OF POLICY,
Georgetown, Demerara,
5th September, 1913.

THE following Regulations, approved by the Governor and Court of Policy on the 18th day of August, 1913, are hereby published for general information.

By Command,

G. BALL GREENE,
Clerk of Court.

AMENDMENTS TO REGULATIONS TO GOVERN THE ENTRY OF GOODS UNDER THE BRITISH PREFERENTIAL TARIFF IN BRITISH GUIANA MADE UNDER THE CUSTOMS ORDINANCE, 1884, AS AMENDED BY THE CUSTOMS (CANADIAN RECIPROCITY) ORDINANCE, 1913.

1. The Regulations made by the Comptroller of Customs under Section 10 of the Customs Ordinance, 1884, as amended by the Customs (Canadian Reciprocity) Ordinance, 1913, and approved by the Governor and Court of Policy on the 13th day of May, 1913, are hereby amended as follows :—

2. In Regulation 2 add the word "Newfoundland" after the word "Canada" in the third line thereof.

3. Regulation 4 is hereby repealed and the following inserted in lieu thereof :—

4. "All articles entitled to preference shall be accompanied by a certificate of origin in the forms set forth in Schedule 'A.'"

4. Regulation 5 is hereby repealed and the following inserted in lieu thereof :—

5. "Certificates of Origin for goods consigned direct from the country of origin or manufacture need only be verified by the signa-

Digitized by Google

ture of the Exporter or his duly authorised representative. Certificates of Origin for goods *not* consigned direct in order to be valid must be attested to in British countries before a Collector or other Principal Officer of Customs, Notary Public or other official authorized to administer oaths, and in other countries before a British Consul, and such attested certificates must bear the autograph signature of the authority issuing the same, together with the Seal of Office, if any."

"No certificate shall be valid after the expiry of six months from the date of issue."

5. In Regulation 10 add the word "Newfoundland" after the word "Canada" in the third line thereof.

6. Schedule A attached to the said Regulations is hereby repealed and the following inserted in lieu thereof :—

SCHEDULE A.

FORM I.

CERTIFICATE OF ORIGIN FOR THE ENTRY UNDER THE CANADA-WEST INDIES PREFERENTIAL TARIFF OF ARTICLES CONSIGNED DIRECT FROM THE COUNTRY OF ORIGIN OR MANUFACTURE.

I, hereby certify that I am (1) of the Exporter (s) of the articles included in this certificate, and that I am duly authorized to make and sign this certificate on behalf of the said Exporter (s)

I have the means of knowing and I do hereby certify that the merchandise designated below is of (2) growth, produce or manufacture, which merchandise is to be shipped to (3) consigned to , merchant at (4) . And I further certify that I have the means of knowing that in the case of manufactured goods a substantial portion of the labour of (5) has entered into the production of every manufactured article included in this certificate of origin, to the extent in each article of not less than one-fourth of the value of every such article in its present condition.

(1) Insert the word Partner, Manager, Chief Clerk or Principal Official, giving rank as the case may be.

(2) Country of origin or manufacture.

(3) Port of ultimate destination.

(4) Address.

(5) Country of manufacture.

Name and address of exporter.

Port of Shipment.

Marks.	Numbers.	Number and description of packages and description of goods.	Quantity.	Value.

So certified under my responsibility.

Signature.....

Dated at this day of 191 .

(This certificate ceases to be valid after six months from date of issue.)

Digitized by Google

SCHEDULE A.

FORM II.

CERTIFICATE OF ORIGIN FOR ENTRY UNDER THE CANADA-WEST INDIES PREFERENTIAL TARIFF OF ARTICLES NOT CONSIGNED DIRECT FROM THE COUNTRY OF ORIGIN OR MANUFACTURE.

(To be attested to in British Countries before a Collector or other Principal Officer of Customs, Notary Public or other official authorised to administer oaths, and in other countries before a British Consul.)

I certify that M being a duly authorised } Producer or Manufacturer, } Merchant or Trader representative of M has declared before me on of his responsibility that the merchandise designated below is of (1) growth, produce or manufacture as shown by reliable invoices presented to me by the exporter, which merchandise is to be shipped to (2) consigned to merchant at (3) and he further declares that in the case of manufatured goods a substantial portion of the labour of (4) has entered into the production of every manufactured articles included in this certificate of origin, to the extent in each article of not less than one-fourth of the value of every such article in its present condition.

(1) Country of origin or manufacture.

(2) Port of ultimate destination.

(3) Address.

(4) Country of manufacture.

He also declares that the undermentioned goods are in the original packages in which they were exported from , and that such goods have been under continuous Customs supervision whilst in and have not been altered in nature, quality or value since their exportation from .

Name and address of Exporter.

Port of Shipment.

Marks.	Numbers.	Number and description of packages and description of goods.	Quantity.	Value.

So declared under my responsibility.

.....Signature of declarant.

..... Signature and seal (if any) of the issuing authority.

Dated at this day of 19 .

(This certificate ceases to be valid after six months from date of issue.)

Made by the Comptroller of Customs under Section 10 *of the Customs Ordinance,* 1884, *as amended by the Customs (Canadian Reciprocity) Ordinance,* 1913, *and approved by the Governor and Court of Policy on the* 18*th day of August,* 1913.

By Command,

G. BALL GREENE,
Clerk of the Court.

Digitized by Google

Government Notices.

GOVERNMENT SECRETARY'S OFFICE,
Georgetown, Demerara,
371. 29th August, 1913.

THE following Bill, which it is proposed to introduce into the Court of Policy, is hereby published for general information.

By Command,

CLIFTON GRANNUM,
Acting Government Secretary.

A BILL ENTITLED "AN ORDINANCE FOR THE INCORPORATION OF THE SOCIETY KNOWN AS "THE BRITISH GUIANA SOCIETY FOR THE PREVENTION AND TREATMENT OF TUBERCULOSIS."

BE it enacted by the Governor of British Guiana with the advice and consent of the Court of Policy thereof, as follows:—

Short title.

1. This Ordinance may be cited as the "Tuberculosis Society Incorporation" Ordinance, 1913.

Interpretation of terms.

2. In this Ordinance the expression "The Society" means the Society incorporated by this "Ordinance."

Incorporation of Society.

3.—(1.) The persons who are now members of the Society and such persons as may hereafter be admitted members thereof according to the rules of the Society for the time being in force under the provisions of this Ordinance shall be and shall continue hereafter to be a body corporate by the name and style of "The British Guiana Society for the Prevention and Treatment of Tuberculosis.

Digitized by Google

(2.) By such name the said persons shall—

(*a.*) Have perpetual succession;

(*b.*) Be in law capable of suing and of being sued in all Courts of Justice and before all Magistrates and Justices; and

(*c.*) Be capable of purchasing, receiving, possessing and holding property whether movable or immovable, and of mortgaging, selling, exchanging, transferring, assigning, transporting and leasing the same.

Vesting of property.

4. All the property in this Colony movable and immovable of what nature or kind soever now held by or vested in the name of the "British Guiana Society for the Prevention and Treatment of Tuberculosis," shall be held by and the same is hereby vested in the said corporate body.

Vesting of property bequeathed to the Society or to any members thereof.

5. All property movable or immovable of what nature or kind soever, heretofore or hereafter bequeathed by will or otherwise given to the Society or to any of the members of the said Society while they are such members to and for the use or benefit of the said Society shall be held by and is hereby vested in and shall be deemed the property of the said corporate body

Holding of property for use of the Society.

6. All property vested in or hereafter acquired by the said corporate body shall be held by the said corporate body for the use and benefit of the Society now established in the City of Georgetown in the Colony of British Guiana or wherever else the said Society may at any time hereafter be established in the said Colony.

Legal proceedings by and against the Society.

7. In any legal proceedings by the Society the power *ad litem* may be signed by the President and Secretary for the time being of the Society and in any legal proceedings against the Society service of process on the Secretary shall be deemed sufficient service.

Certain instruments to be signed by President and Secretary.

8. All transports, mortgages, leases, transfers and assignments and all contracts or other documents relating to the property movable or immovable of the Society or in which the Society is or may become interested shall be signed by the President and Secretary for the time being of the Society.

Certain documents to be evidence without formal proof.

9. Every copy or extract purporting to be a copy or extract from the minutes, proceedings, register of members or rules of the Society signed or purporting to be signed by the President for the time being of the Society, shall, without proof of the signature or official character or capacity of such President, be held and taken to be *prima facie* evidence of the matters and things therein contained respectively and shall be taken judicial notice of by all Courts, Judges, Magistrates, and other persons in the Colony.

Digitized by Google

Administration of Society.

10. The business of the Society shall be managed by a Board of Management consisting of a President, two Vice-Presidents, a Secretary, and a committee of not more than twelve members. The Board of Management holding office at the time of the passing of this Ordinance of incorporation shall be the first Board of Management.

Rules of Society.

11.—(1.) The said Board of Management or their successors in office with the approval of the majority of the members of the said corporate body first had and obtained at a meeting of the members of the said Society summoned by the Secretary by notice in writing posted to each member at his registered address not less than seven days before such meeting may make rules with reference to the management of the affairs of the said Society and the rights and liabilities of the members thereof and with reference to the proper regulations and conduct of persons visiting or remaining in or on premises belonging to the said Society wheresoever situate, and such rules when approved of by the Governor-in-Council and published in the *Gazette* of the Colony of British Guiana shall have the force of law and be binding on all persons.

(2.) The Society may at any time alter or revoke any such Rule, and may make, and, when made, alter or revoke, such new Rules as may from time to time be deemed expedient:

Provided no such Rule shall be altered or revoked, and no new Rule shall be made, altered, or revoked, except on the request of the Board of Management submitted to a general meeting of the Society seven days notice of which, stating the proposed new rule or alteration or revocation, has been given by circular signed by the Secretary for the time being of the Society and posted to each member at his registered address; or except at a general meeting convened in pursuance of a requisition in writing addressed to the Board of Management by not less than ten members;

Provided also, that no new rule, or any alteration or revocation of any rule, shall come into force or take effect until the same has been approved by the Governor-in-Council and published in the *Gazette* of the Colony of British Guiana.

Saving rights of His Majesty and others.

12. Nothing herein contained shall be deemed to affect the rights of His Majesty, his heirs and successors, all bodies politic and corporate, and all others except such persons as are herein mentioned and those claiming by, from or under them or the rights of those persons mentioned herein or those claiming by, from or under them, save the rights herein specially referred to.

Digitized by Google

388. 5th September, 1913.

HIS Excellency the Deputy Governor directs the publication, for general information, of the following Comparative Statement of Traffic on the Demerara Railway for the month ending 31st July, 1913.

By Command,

G. BALL GREENE,
Acting Assistant Government Secretary.

DEMERARA RAILWAY.

(GEORGETOWN TO MAHAICA, 21½ MILES.)

COMPARATIVE STATEMENT OF TRAFFIC FOR THE MONTH ENDING 31ST JULY, 1913, WITH THE CORRESPONDING PERIOD OF 1912.

Month ending	Passengers.	Cattle, Parcels, Miscellaneous.	Goods.	Rents.	Wharfage and Storage.	Total for Month.	Total for Half-year to date.
	$ c.	$ c.	$ c.	$ c.	$ c.	$ c.	$ c.
31st July, 1913	7,957 01	1,056 96	3,444 65	276 22	48 41	12,783 25	12,783 25
Corresponding period of 1912 ...	5,589 27	900 53	2,304 55	290 88	34 46	9,119 69	9,119 69
Increase	2,367 74	156 43	1,140 10	...	13 95	3,663 56	...
Decrease	...	...	...	14 66	..	...	...
Increase on half-year to date ...	2,367 74	156 43	1,140 10	...	13 95	...	3,663 56
Decrease on do. do. ...		...	...	14 66	...	...	...

(BERBICE RAILWAY.—MAHAICA TO ROSIGNOL, 39 MILES.)

31st July, 1913	1,745 74	482 23	847 08	10 40	...	3,085 45	3,085 45
Corresponding period of 1912 ...	1,931 50	389 39	679 89	4 00	...	3,004 78	3,004 78
Increase	...	92 84	167 19	6 40	...	80 67	...
Decrease	185 76	...	...	...	...	...	...
Increase on half-year to date ...	...	92 84	167 19	6 40	...	...	80 67
Decrease on do. do. ...	185 76	...	...	...	...	...	...

WEST COAST RAILWAY.—(VREED-EN-HOOP TO GREENWICH PARK, 15 MILES.)

31st July, 1913	2,284 98	92 43	368 87	8 73	...	2,755 01	2,755 01
Corresponding period of 1912 ...	1,933 51	99 57	370 52	6 24	...	2,409 84	2,409 84
Increase	351 47	...	...	2 49	...	345 17	...
Decrease	...	7 14	1 65	...	...	...	...
Increase on half-year to date ...	351 47	...	...	2 49	...	...	345 17
Decrease on do. do. ...	...	7 14	1 65	...	...	...	...

Digitized by Google

Government Notices.

GOVERNMENT SECRETARY'S OFFICE,
Georgetown, Demerara.

389. 5th September, 1913.

REFERRING to Government Notice No. 232 of the 31st May, Edward Kingsland, Esquire, Third Class Officer of Customs, has returned to the Colony from leave of absence and resumed the duties of his Office on the 1st instant.

390. 5th September, 1913.

REFERRING to Government Notice No. 302 of the 12th July, the Secretary of State for the Colonies has been pleased to grant to Sergeant-Major William Thomas Sanders, Artillery Instructor, an extension of his leave of absence with half salary from the 28th August to the 9th October, inclusive.

391. 5th September, 1913.

REFERRING to Government Notice No. 139 of the 2nd April, the Secretary of State for the Colonies has been pleased to grant to Lieutenant Andrew Robert Carroll, Bandmaster, an extension of his leave of absence with half salary for three months from the 30th instant.

392. 5th September, 1913.

REFERRING to Government Notice No. 252 of the 14th June, Henry Alfred Wallbridge, Esquire, Third Class Clerk, Immigration Department, has returned to the Colony from leave of absence on the 1st instant, and assumed the duties of Immigration Agent in the No. 4 Essequebo District.

393. 5th September, 1913.

REFERRING to Government Notice No. 183 of the 3rd May, the Secretary of State for the Colonies has been pleased to grant to John Brumell, Esquire, Stipendiary Magistrate, an extension of his leave of absence with half salary from the 30th instant to the 9th October.

394. 5th September, 1913.

REFERRING to Government Notice No. 161 of the 16th April, Henry Phineas Isaacson, Esquire, Third Class Officer of Customs, has returned to the Colony from leave of absence and resumed the duties of his office on the 1st instant

395. 5th September, 1913.

THE Deputy Governor has been pleased to appoint the Warden at Tumatumari to be Superintendent Registrar of Births and Deaths, and the Dispenser of the Potaro Dispensary to be Registrar of Births and Deaths of the Upper Essequebo River Registration of Births and Deaths District.

396. 5th September, 1913.

REFERRING to Government Notice No. 348 of the 2nd August, the Deputy Governor has been pleased to grant to Manoel Fernandes Santos, Esquire, Fourth Class Officer of Customs, an extension of his leave of absence with full salary for fifteen days from the 31st August.

397. 5th September, 1913.

REFERRING to Government Notice No. 120 published on page 647 of the *Official Gazette* of the 11th September, 1912, the Deputy Governor directs the publication, for general information, of the following correspondence on the subject of the Form of Certificate to be used in respect of the exportation of refined sugar from the United Kingdom to Contracting States:—

Downing Street,
23rd July, 1913.

SIR,

With reference to my despatch "Miscellaneous" of the 8th of August last, I have the honour to inform you that at a meeting of the Permanent Sugar Commission which was held at Brussels on the 26th and 27th of May last, the delegates considered the question of the Form of Certificate to be given after the 1st of September next in respect of the exportation of Refined Sugar from the United Kingdom to the Contracting States.

2. I enclose for your information a copy of the English and French texts of the certificate, the terms of which have been approved by the Commission.

I have the honour to be,
Sir,
Your most obedient, humble Servant,

(Signed) L. HARTCOURT,

Governor Sir Walter Egerton, K.C.M.G.,
&c., &c., &c.

"'Je certifie par le présent que le sucre désigné dans le tableau ci-annexé, et destiné à être exporté pour , est le produit d'une raffinerie où les opérations s'accomplissent sous le contrôle des autorités douanières du Royaume-Uni, et que les sucres bruts employés dans sa fabrication proviennent exclusivement d'Etats de l'Union sucrière ou de pays qui n'ent pas été déclarés par la Commission permanente institués par la Convention internationale des Sucres comme accordant des primes à la production ou à l'exportation des sucres."

(Texte Anglais.)

"I do hereby certify that the sugar of which particulars are stated in the schedule annexed hereto, destined for exportation to , is the product of a refinery at which the operations are carried out under the control of the customs authorities of the United Kingdom, and that the raw sugar employed in its manufacture originates exclusively in States of the Sugar Union or countries which have not been declared by the Permanent Commission established by the International Sugar Convention to give bounties on the production or exportation of sugar.'"

Minute by the Comptroller of Customs.

Honourable Government Secretary,

As the United Kingdom has withdrawn from the Convention, and as this Colony places no countervailing duties on bounty-fed sugar the certificate is of no importance as far as we are concerned.

J. M. REID,
Comptroller of Customs.

22nd August, 1913.

By Command,

G. BALL GREENE,
Acting Assistant Government Secretary.

Digitized by Google

Militia and Volunteer Orders.

BY COLONEL G. C. DE RINZY,
Commandant, British Guiana Local Forces,
Headquarters, Georgetown,
5th September, 1913.

DUTIES.

1. N.C. Officer on duty for the ensuing week:—Sergt. McInroy.
Next for duty:—Corporal Bentham.

ARTILLERY.

PARADES.

2. The following is the detail of parades for the ensuing week:—
Tuesday, 5 p.m.—4.7 inch Gun Drill. under Section Commanders. Coy. Sergt.-Major Collier will superintend the Parade. Recruits Squad Drill under Sergt. McInroy.
Thursday, 5 p.m.—4.7 inch Gun Drill, Lieut. C. E. L. Cox.
Friday, 5 p.m.—Fort Manning Parade under Officer Commanding Company. (Paid.)

VOLUNTEERS.

PARADES.

3. The following is the detail of parades for the ensuing week:—
Tuesday, 5 p.m.—Company Drill for "A" and "B" Companies.

RESIGNATION.

4. The Commandant has been pleased to accept the resignation of No. 341 Pte. J. Branco, "B" Company.

A. B. ROSE, Captain,
Staff Officer, Local Forces.

Registrar's Notices.

BRITISH GUIANA.—REGISTRAR'S OFFICE.

WHEREAS the following account has been rendered to this Office, viz., the account and vouchers of William T. Johnson, of 70, Main Street, Georgetown, as guardian of the minor Frank A. Haggin, for the period 1st August, 1912, to 31st July, 1913.

NOTICE is hereby given to all parties interested that the said account and vouchers will remain at this Office for the space of Three Weeks from the 29th day of August, 1913, and all parties interested having objections to the said account and vouchers must state the same in writing during Office hours within the said period of Three Weeks, after the expiration of which the said account and vouchers will be submitted to the Accountant of Court for examination and report.

Georgetown, Demerary, this 29th day of August, 1913.

B. S. NEWSAM,
Acting Registrar.

BRITISH GUIANA.—REGISTRAR'S OFFICE.

WHEREAS the following Account has been rendered to this Office, viz., the Account and Vouchers of Bartholomew Austin Day, of Georgetown, as Administrator of the Estate of B. J. L. Day, deceased, for the period 9th March, 1912, to 14th August, 1913.

NOTICE is hereby given to all parties interested that the said Account and Vouchers will remain at this Office for the space of Three Weeks from the 16th day of August, 1913, and all parties interested having objections to the said Account and Vouchers must state the same in writing during Office hours within the said period of Three Weeks, after the expiration of which the said Account and Vouchers will be submitted to the Accountant of Court for examination and report.

Georgetown, Demerary, this 14th day of August, 1913

B. S. NEWSAM,
Acting Registrar.

REGISTRAR'S OFFICE,
British Guiana,
31st July, 1913.

IN the matter of the application by Frederick Lamplough, Consulting Engineer, of 53a Pall Mall, London, England, for a patent for an invention for "Improvements in or relating "to a process and apparatus for the conversion "of heavy hydrocarbons into lighter hydro-"carbons."

I DO hereby intimate to all to whom it may concern that on the 29th July, 1913, I accepted a complete specification of the said invention, and that any person may, within two months from the date of this advertisement of my acceptance of the said complete specification, give notice in writing, at the Registrar's Office aforesaid, of opposition to the grant of the said patent, in terms of section 10 (1) of the Patent Ordinance, 1902.

B. S. NEWSAM,
Acting Registrar.

REGISTRAR'S OFFICE,
British Guiana,
1st August, 1913.

In the matter of the application by Joseph Arthur King, of 237, Camp Street, Georgetown, in the colony of British Guiana, Solicitor, for a Patent for an invention for "Improvements relating to the extraction of juice from sugar cane and similar saccharine material."

I DO hereby intimate to all to whom it may concern that on the 1st August, 1913, I accepted a complete specification of the said invention, and that any person may, within two months from the date of this advertisement of my acceptance of the said complete specification, give notice in writing, at the Registrar's Office aforesaid, of opposition to the grant of the said Patent in terms of section 10 (1) of the Patent Ordinance, 1902.

B. S. NEWSAM,
Acting Registrar.

Transports and Mortgages.

Counties of Demerary & Essequebo.

20TH SEPTEMBER, 1913.

[FIRST PUBLICATION.]

THE following TRANSPORTS and MORTGAGES are intended to be passed before one of Their Honours the Judges of the Supreme Court of British Guiana on any day after Saturday, the 20th day of September, 1913, which such Judge shall be pleased to appoint, viz.:—

1. By Pragdutt, male East Indian, native of the colony, of Friendship, East Coast, Demerara, TRANSPORT of the west quarter lot number 16 (sixteen), section A, west quarter of lot number 58 (fifty-eight), section B, west quarter of lot number 27 (twenty-seven), section C, west quarter of lot number 123 (one hundred and twenty-three), section D, which form one-quarter of a share in the Village of Friendship, situate on the east sea coast of the county of Demerary and in the colony of British Guiana, with all the buildings and erections thereon,—to and in favour of Ramnarain, No. 626 of 1887, of Bachelor's Adventure. East Coast, Demerara.

2. By Munthir, male East Indian immigrant, No. 291, ex *Ellora*, 1881, TRANSPORT of the east half of lot number 145 (one hundred and forty-five), part of a piece of land being a portion of the western half of Plantation La Penitence, situate on the east bank of the River Demerary, in the colony of British Guiana, which piece of land is comprised between the letters A, B, C, D and F as laid down and defined on the diagram thereof by John Peter Prass, Sworn Land Surveyor, dated 26th November, 1884, and deposited in the Registrar's Office in Georgetown on the 2nd day of January, 1885, said east half lot number 145 (one hundred and forty-five), being laid down and defined on a diagram of a portion of the front lands of said Plantation La Penitence, shewing the extension of the lots known as Albouystown, made by John Peter Prass, Sworn Land Surveyor, dated the 23rd day of February, 1888, and deposited in the Registrar's Office aforesaid on the 24th day of November, 1888, with the buildings and erections thereon, save and except one cottage thereon, the property of the Seventh Day Adventists Church,—subject to a First Mortgage passed on the 21st day of December, 1901, to and in favour of the British Guiana Building Society, Limited,—to and in favour of Ramsarup, male, B.R., No. 481 of. 154, Nonpareil Street, Albouystown.

3. By Bhoolai, male East Indian, No. 104.700, ex *Ems*, 1907, of Cane Grove, East Coast, Demerary, TRANSPORT of an undivided third (⅓) of cultivation lot number 17 (seventeen), section A, part of Plantation Vereeniging, situate on the left or western bank of the Mahaica Creek, on the east sea coast of the county of Demerary, in the colony of British Guiana, said lot being laid down and defined on a plan of Plantation Helena, *cum annexis*, by James A. P. Bowhill, Government Surveyor, dated 27th

Digitized by Google

August, 1900, and deposited in the Registrar's Office of British Guiana on the 6th October, 1900,—to and in favour of Chhotakoo, male East Indian, No. 104,763, ex *Ems*, 1907, of Supply, Mahaica, East Coast, Demerary.

4. By John Aloysius Veerasammy, of 55, Main Street, Georgetown, as executor under the last will and testament of Veerasawmy, deceased, dated 25th October, 1912, and deposited in the Registrar's Office of British Guiana on 7th June, 1913, TRANSPORT of south half lot number 21 (twenty-one), in that part of Georgetown called Lacytown as laid down and defined on the plan of the Town Districts, situated on the Lands of the Vlissengen Estate, made by the Sworn Land Surveyor Luke M. Hill, dated 17th June, 1879, and deposited in the Registrar's Office of the counties of Demerary and Essequebo on the first of November, 1879, said plan having been approved of by the Governor and Court of Policy on the 22nd of September, 1879, and deposited in the Registrar's Office aforesaid, in pursuance of the provisions of section sixty-five of said Ordinance subejct to the lien of the Receiver General of British Guiana, with all the buildings and erections thereon,—to and in favour of Joseph Alexander Bradford, of lot 21, Camp Street, Lacytown, Georgetown.

5. By William Archibald Douglas Hendricks, of lot 112, Third Street, Albert-town, Georgetown, TRANSPORT of the west half of lot number 112 (one hundred and twelve), situate in Albert town District, in the city of Georgetown, county of Demerary and colony of British Guiana, with all the buildings and erections thereon subject to A FIRST MORTGAGE passed in favour of The British Guiana Mutual Fire Insurance Company, Limited, on the 25th April, 1908,—to and in favour of John Columbia Faria Santos, of lot 49, Russell Street, Charlestown, Georgetown.

6. By William Archibald Douglas Hendricks, of lot 112, Third Street, Albert-town, Georgetown, TRANSPORT of east half of lot number 189 (one hundred and eighty-nine), in that part of Georgetown called Lacytown, as laid down and defined on the plan of the Town Districts, situated on the lands of the Vlissengen Estate, made by the Sworn Land Surveyor Luke M. Hill, dated 17th June, 1879, and deposited in the Registrar's Office of the counties of Demerary and Essequebo on the first of November, 1879, said plan having been approved of by the Governor and Court of Policy on the 22nd of September, 1879, and deposited in the Registrar's Office aforesaid, in pursuance of the provisions of section sixty-four of Ordinance No. 2 of the year 1876, with all the buildings and erections thereon, subject to the lien of the Receiver General of British Guiana,—to and in favour of Matilda Angelica Jasmins, widow, of lot 66, Brickdam, Stabroek.

7. By Ovid Edgar Leland Sharples, bachelor, and Eloise Imogene Sophronia Sharples, spinster, of Suddie, Essequebo, in their own right and as the heirs *ab intestato* of their deceased mother Helen Rebecca Sharples, born Scott, deceased, who was married in community of property to John Bradshaw Sharples, Jnr., deceased, and Daniel Edgar Sharples and Marie Johanna Sharples, of Georgetown, in their quality as the joint executors and trustees under the last will and testament of John Bradshaw Sharples, Jnr., deceased, by virtue of said last will and testament duly deposited in the Registrar's Office of British Guiana on the 12th day of June, 1913, the said Marie Johanna Sharples appearing herein by her duly constituted attorney in this colony John Bradshaw Sharples, agreeably with power of attorney duly attested in the Registrar's Office aforesaid on the 20th day of August, 1913, A FIRST MORTGAGE on, *firstly*, the west half lot number 73 (seventy-three), situate in Kingston District, city of Georgetown, county of Demerary, and known on Hillhouse's chart as six A, and on all the buildings, erections and improvements thereon; *secondly*, the piece of land part of lot number 7 (seven), known on the Receiver's books as number 64 (sixty-four), situate in Kingston, city of Georgetown, county of Demerary, and on all the buildings, erections and improvements thereon, and also on all the machinery, plant, engines, boilers, pumps, vats, tanks, machines, appliances, tools, fixtures, fittings and appurtenances thereon and thereto belonging or used in connection with the working of the business or businesses now or hereafter carried on thereon and on all machinery, plant, engines, boilers, pumps, vats, tanks, machines, appliances, tools, fixtures, fittings and appurtenances which at any time hereafter may be brought into the said premises or may belong or be used in connection with the said business or businesses also known as The Kingston Steam Wood-Working Factory in addition to or in substitution for the same,—to and in favour of The British Guiana Mutual Fire Insurance Company, Limited, of lots Nos. 27, 28 and 29, corner of Robb and Hincks Streets, Georgetown.

8. By the Official Receiver of British Guiana acting under the authority of Ordinance No. 24 of 1905, as representing the estate of Khooblall, male Indian immigrant, No. 4,049, ex *Sussex*, 1873, deceased, TRANSPORT of the east half of lot number 50 (fifty), portion of the Plantation Richmond, *cum annexis*, situate in the county of Essequebo, in the colony of British Guiana, the said lot being laid down and defined on a diagram by John Peter Prass, Sworn Land Surveyor, dated 17th August, 1888, and deposited in the Registrar's Office of British Guiana on the 16th June, 1891,—to and in favour of the estate of Salik Ram, male creole East Indian, B.R., No. 60 of 1878, deceased.

9. By the Public Trustee of British Guiana, acting under the provisions of Section 3 of Ordinance No. 15 of 1910, as representing the estate of Salik Ram, male creole East Indian, B.R., No. 60 of 1878, deceased, TRANSPORT of the east half of lot number 50 (fifty), portion of the Plantation Richmond, *cum annexis*, situate in the county of Essequebo, in the colony of British Guiana, the said lot being laid down and defined on a diagram by John Peter Prass, Sworn Land Surveyor, dated 17th August, 1888, and deposited in the Registrar's Office of British Guiana, on the 16th June, 1891,—to and in favour of Abdul Subkhan Khan, male Indian immigrant, No. 4, ex *Ellora*, 1880, of Richmond Front, Essequebo.

10. By Laurence Victor Leal, of Dora, Demerara River, TRANSPORT of east half of lot number 101 (one hundred and one) and the west half of lot number 102 (one hundred and two), in that part of Georgetown called Bourda, as laid down and defined on the plan of the Town Districts, situated on the lands of the Vlissengen Estate, made by the Sworn Land Surveyor Luke M. Hill, dated 17th June, 1879, and deposited in the Registrar's Office of the counties of Demerary and Essequebo on the first day of November, 1879, said plan having been approved of by the Governor and Court of Policy on the 22nd of September, 1879, and deposited in the Registrar's Office aforesaid, in pursuance of the provisions of section sixty-four of Ordinance No. 2 of the year 1876, with all the buildings and erections thereon, subject to a First Mortgage passed on the 13th day of July, 1912, to The British Guiana Mutual Fire Insurance, Company, Limited,—to and in favour of William Howard Archer, of Mahaica, East Coast, Demerary.

11. By George Albert Pasea, in his capacity as the duly substituted attorney of Hugh McNeil Greene, late of Plantation Vryheid's Lust, east sea coast of Demerary, TRANSPORT of the north half of a tract of land situate on the right bank of the Mahaica creek, in the county of Demerary and colony of British Guiana, commencing about 55 roods above a trench known as No. 10 Canal and extending thence upwards in façade S. 59° 12' E. 100 roods by a mean depth N. 84° 48' E. of 300 roods and containing one hundred acres as shown on a diagram of the said tract of land made by F. V. Tronchin, acting Government Surveyor, on the 6th September, 1898, and attached to the original grant of the said tract of land dated 3rd December, 1898, subject to the conditions contained in the said Grant,—to and in favour of Ashik, male East Indian immigrant, No. 43,349, ex *The Bruce*, 1890.

12. By Robert Bowrey, of TRANSPORT of the west half of lot number 215 (two hundred and fifteen) in that part of Georgetown called Bourda, as laid down and defined on the plan of the town districts, situate on the lands of the Vlissengen estate made by the Sworn Land Surveyor Luke M. Hill, dated 17th June, 1879, and deposited in the Registrar's Office of the counties of Demerary and Essequebo on the 1st of November, 1879, said plan having, been approved of by the Governor and Court of Policy on the 22nd of September, 1879, and deposited in the Registrar's Office aforesaid, in pursuance of the provisions of section sixty-four of Ordinance No. 2 of the year 1876, with all the buildings and erections thereon,—to and in favour of Percival Thompson, of lot 149, Regent Street, Lacytown, Georgetown, aforesaid.

13. By the Colony of British Guiana, TRANSPORT of house lot number 19 (nineteen), part of the front lands of Plantation Hague, situate on the west sea coast of the county of Demerara and colony of British Guiana, save and except a strip of land measuring six feet in width running across the said lot and reserved for a latrine trench said lot and strip of land being laid down and defined on a plan of the portion of the said plantation by J. B. Sykes, Government Surveyor, dated 27th February, 1912, and deposited in the Registrar's Office on the 29th May, 1912,—to and in favour of Thomas Alexander Wharton, residing at Plantation Hague.

14. By the Colony of British Guiana, TRANSPORT of cultivation lots numbers 62 (sixty-two) and 476 (four hundred and seventy-six), section A, parts of Plantation Triumph, situate on the east sea coast

Digitized by Google

of the county of Demerara and colony of British Guiana, said lots being laid down and defined on a plan of portion of the said plantation by L. M. Nightingale, Government Surveyor, dated 20th March, 1911, and deposited in the Registrar's Office on the 11th July, 1912,—to and in favour of Laulta, No. 288, *Soukar*, 1873, a male East Indian immigrant, residing at Plantation Triumph.

15. By the Colony of British Guiana, TRANSPORT of cultivation lots numbers 227 (two hundred and twenty-seven) and 228 (two hundred and twenty-eight), section A, parts of Plantation Triumph, situate on the east sea coast of the county of Demerara, and colony of British Guiana, said lots being laid down and defied on a plan of portion of the said plantation by L M. Nightingale, Government Surveyor, dated 20th March, 1911, and deposited in the Registrar's Office on the 11th July, 1912,—to and in favour of Etwarria, No. 6,190, ex *Clyde*, 1874, a single East Indian woman, residing at Plantation Triumph.

16. By the Colony of British Guiana, TRANSPORT of *firstly*, cultivation lot number 60 (sixty) and north half of cultivation lot number 135 (one hundred and thirty-five), section A, part of Plantation Clonbrook situate on the east sea coast of the county of Demerara and colony of British Guiana, said lots being laid down and defined on a plan of the said plantation by E. S. E. Parker, Government Surveyor, dated 25th March, 1908, and deposited in the Registrar's Office on the 28th April, 1910; and *secondly*, house lot number 14 (fourteen), section B, part of the said plantation, said lot being laid down and defined on a plan of portion of the front lands of the said plantation by James A. P. Bowhill, Government Surveyor, dated 3rd December, 1909, and deposited in the Registrar's Office on the 28th April, 1910,—to and in favour of Sreedhur, No. 5,052, ex *Pandora*, 1874, a male East Indian immigrant residing at Plantation Clonbrook.

17. By the Colony of British Guiana, TRANSPORT of cultivation lot number 148 (one hundred and forty-eight), section B, part of Plantation Triumph, situate on the east sea coast of the county of Demerara and colony of British Guiana, said lot being laid down and defined on a plan of portion of the said plantation by L. M. Nightingale, Government Surveyor, dated 20th March, 1911, and deposited in the Registrar's Office on the 11th July, 1912,—to and in favour of Pachoo, No. 75,765, ex *Ems*, 1896, a male East Indian immigrant, residing at Plantation Success.

18. By Maria Louisa Ferreira, widow, of lot 21, Lombard Street, Georgetown, TRANSPORT of a certain piece or plot of land being 100 (one hundred) roods façade by 750 (seven hundred and fifty) roods in depth, part of Plantation Hamleton Farm, otherwise called Reinstine, situate on the west bank of the river Demerara, in the county of Demerary and colony of British Guiana, bounded on the north by Plantation Hermitage, on the south by one Williams' lands, on the east by the river Demerary, and on the west by Crown lands,—to and in favour of Antonio de Castro, of Albouystown, Georgetown.

19. By Jose Rodrigues, of lot 156, Waterloo Street, Georgetown, and by Antonio Gonsalves, appearing herein by his duly constituted joint attorneys in this colony, the aforesaid Jose Rodrigues and Alexandre Gonsalves, agreeably with power of attorney executed and recorded in the Registrar's Office of British Guiana on the 13th day of June, 1913, TRANSPORT of south half of lot number 219 (two hundred and nineteen), situate in North Cumingsburg, in the city of Georgetown, county of Demerara, with all the buildings and erections thereon,—to and in favour of William Archibald Douglas Hendricks, of lot 112, Third Street, Albert-town, Georgetown, aforesaid.

20. By William Archibald Douglas Hendricks, of lot 112, Third Street, Albert-town, a FIRST MORTGAGE on south half of lot number 219 (two hundred and nineteen), situate in North Cumingsburg, in the city of Georgetown, county of Demerary, with all the buldings and erections thereon,—to and in favour of The British Guiana Mutual Fire Insurance Company, Limited, of lots 27, 28 and 29, Robb and Hincks Streets, Georgetown.

21 By Joseph Wallace Weeks, of lot 31 and 32, D'Urban Street, Georgetown, TRANSPORT of the west quarter of lot number 69 (sixty-nine), also known as 72, situate in Werk-en-Rust District, in the city of Georgetown, county of Demerary in the colony of British Guiana, with all the buildings and erections thereon,—to and in favour of Rachael Booker, widow, of lot 13, Lombard Street, Georgetown.

22 By Boopaul, male East Indian, B.R., No. 235, of 1877, and Ruggoonauth Sing, male, C.R., No. 225, both of Novar, Mahaicony, East Coast, Demerary, as two of the heirs under the last will and testament of Gobin Sing, deceased, which said last will and testament was duly deposited in the Office of the Registrar of British Guiana on the 29th day of April, 1908, and as two of the heirs *ab intestato* of their deceased brother, Sookdeo, who was another of the heirs under the said last will and testament of the said Gobin Sing, deceased, and as two of the heirs *ab intestato* of their deceased mother, Mungree, who also was one of the heirs under the said last will and testament of the said Gobin Sing, deceased, and an heir *ab intestato* of her deceased son the said Sookdeo, TRANSPORT of an undivided one-half part or share in and to a piece of Crown land held under Grant No. 1765, situate lying and being on the left bank of the Mahaicony creek commencing at a point 5 roods above a tract in the occupancy of Bheekum and extending upwards in façade S. 20° W. 100 roods by a mean depth N. 70° W. 300 roods in the county of Demerary and colony of British Guiana and containing 100 acres as shown on a diagram by F. U. Tronchin, acting Government Surveyor, dated 8th day of May, 1897, annexed to grant No. 1765, a duplicate of which diagram together with a duplicate of this grant is deposited in the office of the Government Land Department—to and in favour of Seebarran, male East Indian, of Novar, Mahaicony, East Coast, Demerary.

23. By Hugh Lindsay Franck, of lot 53, Brickdam, Georgetown, in his quality as one of the joint and severally attorneys of Albert Edward Manning, also of Georgetown, by virtue of power of attorney bearing date 25th July, 1913, duly executed in the Registrar's Office of British Guiana, TRANSPORT of the east half of lot number 350 (three hundred and fifty), situate in North Cumingsburg District, in the city of Georgetown and county of Demerara and colony of British Guiana and all the buildings and erections thereon, save and except a two-roomed building the property of Samuel Harrison and one building the property of James C. Bryan,—to and in favour of Fitzherbert Alonzo Wiltshire, of lot 44, Robb Street, Georgetown.

24. By Fitzherbert Alonzo Wiltshire of lot 44, Robb Street, Georgetown, A FIRST MORTGAGE on the east half of lot number 350 (three hundred and fifty), situate in North Cumingsburg District, in the city of Georgetown and county of Demerara and colony of British Guiana, and all the buildings and erections thereon, save and except a two-roomed building the property of Samuel Harrison and one building the property of James C. Bryan,—to and in favour of Albert Edward Manning, of lot 48, Brickdam, Georgetown.

Registrar's Office of British Guiana, Georgetown, Demerary, this 5th day of September, 1913.

B. S. NEWSAM,
Acting Registrar.

Counties of Demerary & Essequebo.

13TH SEPTEMBER, 1913.

[SECOND PUBLICATION.]

THE following TRANSPORTS and MORTGAGES are intended to be passed before one of Their Honours the Judges of the Supreme Court of British Guiana on any day after Saturday, the 13th day of September, 1913, which such Judge shall be pleased to appoint:—

1. By Eustace Gordon Woolford, bachelor, of lots 134, 135, 136, Kingston, Georgetown, and Edwin Angel Walbridge Sampson, bachelor, of America Street, George own, TRANSPORT of the south half of lot number 58 (fifty-eight), situate in North Newburg, Werk-en-Rust, city of Georgetown, county of Demerary and colony of British Guiana, with all the buildings and erections thereon, subject to a First Mortgage passed and executed on the 4th day of May, 1912, to and in favour of The British Guiana Mutual Fire Insurance Company, Limited,—to and in favour of Marian Adonis, the wife of William Adonis, of Robb Street, Lacytown, Georgetown.

2. By John Jose Rodrigues, of Carmichael Street, in the city of Georgetown, Demerara, TRANSPORT of the east half of lot number twenty-five (25), South Virginia, west bank, Mahaica Creek, East Coast, Demerara,—to and in favour of Goolamali, male East Indian immigrant, No. 11,268, ex *Plassey*, of Virginia Village, Mahaica, East Coast, Demerara.

3. By William Alstein Parker, Public Trustee of British Guiana, acting under the provisions of section 3 (*a*) of Ordinance 15 of 1910, as representing the estate of Edward South, deceased, TRANSPORT of lot number, 18 (eighteen), section E, part of Plantation La Grange, *cum annexis*, situate on the west bank of the River Demerary, said lot number 18 (eighteen), section E, being laid down and defined on a diagram of the said plantation by Ewald C. H. Klautky, Sworn Land Surveyor, dated 12th December, 1906, and deposited in the Registrar's Office of British Guiana on the 4th day of March, 1907,—to and in favour of Zalicka Fadora Greaves, the wife of

Digitized by Google

Joseph Greaves, both of Sisters Village, West Bank, Demerara.

4. By Olinda Magdalena Teixeira (widow), of lot 140, Regent Road, Bourda, Georgetown, a FIRST MORTGAGE on the east half of lot number 140 (one hundred and forty), in that part of Georgetown called Bourda as laid down and defined on the plan of the Town Districts situated on the lands of the Vlissengen estate made by the Sworn Land Surveyor Luke M. Hill, dated 17th June, 1879, and deposited in the Registrar's Office of the counties of Demerary and Essequebo on the first of November, 1879, said plan having been approved of by the Governor and Court of Policy on the 22nd of September, 1879, and deposited in the Registrar's Office aforesaid in pursuance of the provisions of section sixty-four of Ordinance No. 2 of the year 1876, and all the buildings and erections thereon,—to and in favour of The British Guiana Mutual Fire Insurance Company, Limited, of lots Nos. 27, 28, and 29, corner of Robb and Hincks Streets, Georgetown.

5. By Gerhard Tjon Akien, of 88, James Street, Albouystown, Georgetown, TRANSPORT of the east half of lot number 165 (one hundred and sixty-five), part of the western half of Plantation La Penitence, situate on the east bank of the River Demerary, in the county of Demerary and colony of British Guiana, the said east half of lot number 165 (one hundred and sixty-five), being laid down and defined on a diagram of a portion of the front lands of the said Plantation La Penitence showing the extensions of the lots known as Albouystown made by John Peter Prass, Sworn Land Surveyor, dated 23rd day of February, 1888, and deposited in the Registrar's Office of British Guiana on the 24th day of November, 1888, with the buildings and erections thereon,—to and in fauour of Manoel Vieira, of the corner of James and Hogg Streets, Albouystown, Georgetown.

6. By Luchmun Sing male, Indian immigrant No. 65, *Casual*, 1903, of La Grange, West Bank, Demerara, TRANSPORT of cultivation lot number 92 (ninety-two), section D, part of Plantation La Grange, *cum annexis* situate on the west bank of the River Demerara, in the county Demerara and colony of British Guiana, said lot being laid down and defined on a diagram of said plantation by Ewald C. H. Klautky, Sworn Land Surveyor, dated 12th December, 1906, and deposited in the Registrar's Office of British Guiana on the 4th day of March, 1907,—to and in favour of Raghbir, male Indian immigrant, ex *Sutlej*, 1908, of Plu. Nismes.

7. By the Colony of British Guiana, TRANSPORT of cultivation lots numbers 284 (two hundred and eighty-four), 386 (three hundred and eighty six), and 387 (three hundred and eighty-seven), section A, parts of Plantation Triumph, situate on the east sea coast of the county of Demerary and colony of British Guiana, said lots being laid down and defined on a plan of portion of the said plantation by L. M. Nightingale, Government Surveyor, dated 20th March, 1911, and deposited in the Registrar's Office on the 11th July, 1912,—to and in favour of Budhu, male, B.R., 375 of 1884, a male East Indian immigrant, residing at Plantation Triumph.

8. By the Colony of British Guiana, TRANSPORT of cultivation lot number 91 (ninety-one), section A, part of Plantation Triumph, situate on the east sea coast of the county of Demerary and colony of British Guiana, said lot being laid down and defined on a plan of portion of the said plantation by L. M. Nightingale, Government Surveyor dated 20th March, 1911, and deposited in the Registrar's Office on the 11th July, 1912,—to and in favour of Moorad, No. 10,918, ex *Lightning*, 1881, a male East Indian immigrant residing at Plantation Triumph.

9. By the Colony of British Guiana, TRANSPORT of cultivation lots numbers 26 (twenty-six), 27 (twenty-seven), 293 (two hundred and ninety-three), 417 (four hundred and seventeen), 418 (four hundred and eighteen), 419 (four hundred and nineteen) and 420 (four hundred and twenty), section A, parts of Plantation Triumph, situate on the east sea coast of the county of Demerara and colony of British Guiana, said lots being laid down and defined on a plan of a portion of the said plantation by L. M. Nightingale, Government Surveyor, dated 20th March, 1911, and deposited in the Registrar's Office on the 11th July, 1912,—to and in favour of Hosseinbocus, No. 6,241, ex *Clyde*, 1874, a male East Indian immigrant residing at Plantation Triumph.

10. By the Colony of British Guiana, TRANSPORT of cultivation lot number 146 (one hundred and forty-six), section B, part of Plantation Triumph, situate on the east sea coast of the county of Demerara and colony of British Guiana, said lot being laid down and defined on a plan of portion of the said plantation by L. M. Nightingale, Government Surveyor, dated 20th March, 1911, and deposited in the Registrar's Office of the 11th July, 1912,—to and in favour of Ramharack, male, B.R. 1,037 of 1880, a male East Indian immigrant residing at Plantation Triumph.

11. By the Colony of British Guiana, TRANSPORT of cultivation lots numbers 187 (one hundred and eighty-seven) and 391 (three hundred and ninety-one), section A, part of Plantation Triumph, situate on the east sea coast of the county of Demerara and colony of British Guiana, said lots being laid down and defined on a plan of portion of the said plantation by L. M. Nightingale, Government Surveyor, dated 20th March, 1911, and deposited in the Registrar's Office on the 11th July, 1912,—to and in favour of Abdool Korim, No. 12, *Sithet*, 1879, a male East Indian immigrant, residing at Plantation Triumph.

12. By the Colony of British Guiana, TRANSPORT of cultivation lots numbers 22 (twenty-two) and 81 (eighty-one), section A, parts of Plantation Clonbrook situate on the east sea coast of the county of Demerara and colony of British Guiana, said lots being laid down and defined on a plan of the said plantation by E. S. E. Parker, Government Surveyor, dated 25th March, 1908, and deposited in the Registrar's Office on the 28th April, 1910,—to and in favour of Katwaroo, No. 26,999, ex *Allanshaw*, 1885, a male East Indian immigrant residing at Plantation Clonbrook.

13. By the Colony of British Guiana, TRANSPORT of house lot number 31 (thirty-one) part of the front lands of Plantation Windsor Forest, *cum annexis*, situate on the west sea coast of the county of Demerara and colony of British Guiana, said lot being laid down and defined on a plan of portion of the front lands of the said plantation by A. J. Cheong, Government Surveyor, dated 11th January, 1912, and deposited in the Registrar's Office on the 26th June, 1912,—to and in favour of Edoo, No. 24,191, ex *British Peer*, 1885, a male East Indian immigrant residing at Plantation Windsor Forest.

14. By the Colony of British Guiana, TRANSPORT of lot letter E, part of the front lands of Plantation La Jalousie and Bien Fait, known together as Plantation La Jalousie, *cum annexis*, situate on the west sea coast of the county of Demerara and colony of British Guiana, said lot being laid down and defined on a plan of the site where the buildings of the said plantation formerly stood, made by W. M. A. Roberts, Sworn Land Surveyor, dated 28th July, 1909, and deposited in the Registrar's Office of British Guiana on the 16th December, 1909,—to and in favour of Barsati, No. 73,506, ex *Ems*, 1895, a male East Indian immigrant, residing at Plantation La Jalousie.

15. By Caroline D'Ornellas, widow, of lot 268, Thomas Street, in the city of Georgetown, a FIRST MORTGAGE on the west half of lot number 10 (ten) in that part of Georgetown called Bourda as laid down and defined on a plan of the Town Districts, situated on the lands of the Vlissengen estate made by the Sworn Land Surveyor Luke M. Hill, dated 17th June, 1879, and deposited in the Registrar's Office of the counties of Demerary and Essequebo on the first of November, 1879, said plan having been approved of by the Governor and Court of Policy on the 22nd of September, 1879, and deposited in the Registrar's Office aforesaid in pursuance of the provisions of section sixty-five of Ordinance No. 8 of the year 1876, and all the buildings and erections thereon,—to and in favour of The British Guiana Building Society, Limited, of lots Nos. 1, 2, and 3, High Street, Georgetown,

16. By James Bolton Dewar, of lot 225, New Market Street, in city of Georgetown, a FIRST MORTGAGE on the west half of lot number 82, (eighty-two), Bourda District, in the city of Georgetown, in the county of Demerara, and colony of British Guiana, and all the buildings and erections thereon,—to and in favour of The British Guiana Building Society, Limited, of lots Nos. 1, 2, and 3, High Street, Georgetown.

17. By Eleanor Frances Holligan, widow, in her own right as having been married in community of property to her late husband, Samuel Augustus Holligan, and Wosley Conrad Holligan, as sole heir, *ab intestato* of his deceased father, Samuel Augustus Holligan, both of lot 52, Norton and Hayley Streets, Wortmanville, in the city of Georgetown, a FIRST MORTGAGE on lot number 128 (one hundred and twenty-eight), in that part of Georgetown called Lacytown as laid down and defined on the plan of the Town Districts, situated on the lands of the Vlissengen estate, made by the Sworn Land Surveyor Luke M. Hill, dated 17th June, 1879, and deposited in the Registrar's Office of the counties of Demerary and Essequebo on the first of November, 1879, said plan having been approved of by the Governor and Court of Policy on the 22nd of September, 1879, and deposited in the Registrar's Office aforesaid in pursuance of the provisions of section sixty-five of Ordinance No. 8 of the year 1876, and all the buildings and erections thereon subject to the lien of the Receiver General of British Guiana,—to and in favour of The Demerara Mutual Life Assur-

Digitized by Google

ance Society, Limited, of lots 1, 2, and 3, High Street. Robbstown, Georgetown.

18. By Antonio De Freitas, of lot 21, Broad Street, in the city of Georgetown, a FIRST MORTGAGE on, *firstly*, parts of lots numbers 20 (twenty) and 21 (twenty-one), mentioned and referred to in the Town Books as east half of lots numbers 20 and 21, situate in South Cumingsburg, city of Georgetown, county of Demerary, bounded on the east by a portion of the said lots now or formerly the property of Griffith Parry, and on the west by another portion thereof, now or lately the property of William Grant, being forty-six feet in façade, fronting Chapel Street, and one hundred and fifty feet in depth, more or less, with all the buildings and erections thereon, and also the western part of that part of lots numbers 20 (twenty) and 21 (twenty-one), situate in South Cumingsburg, city of Georgetown, county of Demerary, the said western part being delineated and tinted pink on a diagram by William Hayley, Sworn Land Surveyor, dated 9th March, 1868, and deposited in the Registrar's Office of the counties of Demerary and Essequebo, on the 13th March, 1868, and all the buildings and erections thereon; and *secondly*, lots A and B, part of the front lands of Plantation La Penitence, situate on the east bank of the River Demerary now called Albouystown, the said lot A, being known and described on a diagram of a continuation of Albouystown by the Sworn Land Surveyor Cathcart Chalmers, dated the 5th February, 1867, and deposited in the Registrar's Office of the counties of Demerary and Essequebo on the 17th April, 1867, and the said lot B, being laid down and defined on a plan of a piece of land known as A and B, Albouystown Village, East Bank, Demerara River, by the Sworn Land Surveyor James T. Seymour, dated the 14th January, 1911, and deposited in the Registrar's Office of British Guiana, on the 25th day of May, 1911, and all the buildings and erections thereon,—to and in favour of The Hand-in-Hand Mutual Guarantee Fire Insurance Company of British Guiana, Limited, of lots 1, 2 and 3, High Street, Robbstown, Georgetown.

19. By Jacintho Simao de Freitas, Manoel Gregor de Freitas and Antonio Paulino Gomes Jasmins, the duly constituted attorneys in this colony of Joao Pedro Santos, who was married in community of property to Caroline Gomes Santos, deceased, who was one of the heirs under the last will and testament of Antonio Gomes Henriques, deceased, agreeably with Power of Attorney, executed and recorded in the Registrar's Office of British Guiana on the 9th day of May, 1913, and by Antonio Nepomuceno Santos, of lot 30, Hadfield Street, and Maria Accencao Santos, at present residing in England but represented herein by her duly constituted attorneys the said Joao Pedro Santos and Antonio Nepomuceno Santos, the said Antonio Nepomuceno Santos and Maria Accencao Santos being the heirs, *ab intestato*, of their mother the said Caroline Gomes Santos, now deceased, TRANSPORT of west half of lot number 123 (one hundred and twenty-three), in Lacytown District, in the city of Georgetown, in the county of Demerary, in the colony of British Guiana, with all the buildings and erections thereon, subject to the lien of the Receiver General of British Guiana,—to and in favour of the Mayor and Town Council of Georgetown.

20. By Deoki, male, No. 45,751, ex *Maia*, 1890, of Helena, Mahaica, East Coast, Demerary, A FIRST MORTGAGE on, *firstly*, cultivation lot number 46 (forty-six), section C, North Supply, in the Helena County District, in the county of Demerary and in the colony of British Guiana, no building thereon; *secondly*, west half of house lot number 19 (nineteen), section B, South Belmont, east half of cultivation lot number 48 (forty-eight), section C, North Supply, in the Helena Country District, in the county of Demerara and in the colony of British Guiana, no building thereon; *thirdly*, house lot number 13 (thirteen), section B, South Belmont, and west half cultivation lot number one section D, South Supply, in the Helena Country District, in the county of Demerary and in the colony of British Guiana, no building thereon; *fourthly*, house lot number 18 (eighteen), section B, part of the south half of Plantation Belmont, which plantation is situate on the left or western bank of the Mahaica Creek on the east sea coast of the county of Demerary, in the colony of British Guiana, the said lot being laid down and defined on a plan of Plantation Helena, *cum annexis*, by James A. P. Bowhill, Government Surveyor, dated 27th August, 1900, and deposited in the Registrar's Office of British Guiana on the 6th October, 1900; *fifthly*, one rice machinery, with huller, engine, boiler, also building, erections and machinery with house concrete, with the exception of leather belt and chimney and all other appurtenances situate at lot 19, Helena, Mahaica,—to and in favour of Podauth Sing, male East Indian, No. 22,876, ex *Newnham*, 1885, of Helena, Mahaica, East Coast, Demerara.

21. By Amy Johnson, spinster, of lot 30, North Street, Georgetown, a FIRST MORTGAGE on the east half of lot number 29 (twenty-nine), situate in Newburg District, in the city of Georgetown, in the county of Demerary, in the colony of British Guiana, and all the buildings and erections thereon,—to and in favour of The British Guiana Mutual Fire Insurance Company, Limited, of lots Nos 27, 28 and 29, corner of Robb and Hincks Streets, Georgetown.

22. By Somaria, No. 841, C.R., Letter S, the wife of Monbodh, No. 96,551, ex *Moy*, 1903, both of Java, Canal No. 1, West Bank, Demerary, TRANSPORT of an undivided half of the west half of the west half of Plantation Java, situate on the north bank of Canal No. 1 on the west bank of the River Demerary, in the county of Demerary, without the building thereon,—to and in favour of Jhanjhiya, No. 42,454, ex *Brenda*, 1889, widow, of Hoff-van-Aurich, in the county of Essequebo

Registrar's Office of British Guiana, Georgetown, Demerary, this 29th day of August, 1913.

B. S. NEWSAM,
Acting Registrar.

Counties of Demerary & Essequebo.

6TH SEPTEMBER, 1913.

[THIRD PUBLICATION.]

THE following TRANSPORTS and MORTGAGES are intended to be passed before one of Their Honours the Judges of the Supreme Court of British Guiana on any day after Saturday, the 6th day of September, 1913, which such Judge shall be pleased to appoint, viz.:—

1. By Parianen, also known as Parianen Gownder, a male native East Indian, C. R. 82 P. of 1859, of lot 169, Upper Charlotte Street, Bourda, TRANSPORT of west half of lot number 121 (one hundred and twenty-one) in that part of Georgetown called Bourda as laid down and defined on the plan of the Town Districts, situated on the lands of the Vlissengen estate, made by the Sworn Land Surveyor Luke M. Hill, dated 17th June, 1879 and deposited in the Registrar's Office of the counties of Demerary and Essequebo on the First of November, 1879, said plan having been approved of by the Governor and Court of Policy on the 22nd of September, 1879, and deposited in the Registrar's Office aforesaid, in pursuance of the provisions of section sixty-four of Ordinance No. 2 of the year 1876, with all the buildings and erections thereon,—to and in favour of Gopal, R. of D., No. 74, Casual, 1909, a male East Indian immigrant, residing at lot 42, Railway Line, Demerara aforesaid.

2. By Reginald George Humphrey, of lot 307, East Street, Georgetown, TRANSPORT of south half of lot number 307 (three hundred and seven), situate in Cumingsburg, in the city of Georgetown, county of Demerary, colony of British Guiana, with all the buildings and erections thereon,—to and in favour of Milton Padgham Hastings, of Marlborough, Pomeroon River.

3. Kowlessur, male, No. 22, ex *Adamant*, 1869, of lot 71, Robb Street, in the city of Georgetown, TRANSPORT of the west half of lot number 72 (seventy-two), in that part of Georgetown, called Bourda, as laid down and defined on the plan of the Town Districts, situated on the lands of the Vlissingen estate, made by the Sworn Land Surveyor Luke M. Hill, dated 17th June, 1879, and deposited in the Registrar's Office of the counties of Demerary and Essequebo on the 1st of November, 1879, said plan having been approved of by the Governor and Court of Policy on the 22nd September, 1879, and deposited in the Registrar's Office aforesaid in pursuance of the provisions of section 64 (sixty-four) of Ordinance No. 2 of the year 1876, with all the buildings and erections thereon,—to and in favour of Courtney Nicholas Harewood, of lot 72, Robb Street, Bourda, Georgetown.

4. By Courtney Nicholas Harewood, of lot 72, Robb Street, Bourda, Georgetown, a FIRST MORTGAGE on the west half of lot number 72 (seventy-two), in that part of Georgetown called Bourda, as laid down and defined on the plan of the Town Districts situated on the lands of the Vlissengen estate, made by the Sworn Land Surveyor Luke M. Hill, dated 17th June, 1879, and deposited in the Registrar's Office of the counties of Demerary and Essequebo on the 1st of November, 1879, said plan having been approved of by the Governor and Court of Policy on the 22nd of September, 1879, and deposited in the Registrar's Office aforesaid in pursuance of the provisions of section 64 (sixty-four), of Ordinance No. 2 of the year 1876 and all the buildings and erections thereon,—to and in favour of Gregorio Beitencourt of

5. By Dayal, No. 49,770, ex *Allanshaw*, 1891, a

Digitized by Google

male East Indian immigrant, of Mon Repos, East Coast, Demerary, TRANSPORT of a piece of land part of a certain tract situate on the left bank of the Mahaica Creek commencing four roods above a place known as Powder Flask, and extending thence upwards in façade S. 17° 39' W. 118 roods by a mean depth N, 72° 39' W. 300 roods and containing one hundred and eighteen acres as shown on a diagram thereof by F. U. Tronchin, Acting Government Surveyor, dated 15th July, 1896, and annexed to the Grant of the said tract, the said piece of land hereby transported being five roods in width, commencing at a point eighty-three roods from the northern boundary of the said tract of land and extending in a southerly direction by the whole depth of the said tract of land, subject to the conditions of the said grant,—to and in favour of Annacia, widow, of Mahaica Creek, East Coast, Demerara.

6. By James Augustus Cole, of Plantation Wales, West Bank, Demerara, TRANSPORT of lot number 2 (two), section A, lot number 43 (forty-three), section B, lot number 41 (forty-one), section C, Sisters, in the Good Intent and Sisters Village District, in the county of Demerary and in the colony of British Guiana, with all the buildings and erections thereon, —to and in favour of James Edward Griffith, of Port Mourant, in the county of Berbice.

7. By Sukhni, singlewoman, No. 64,488, ex *Bann*, 1894, of Plaisance village, East Coast, Demerara, TRANSPORT of west half of lot number 36 (thirty-six), section A, west half of lot number 62 (sixty-two), section B; and west half of lot number 62 (sixty-two), section C, in the village of Plaisance, with all the buildings and erections thereon, subject to a First Mortgage passed on the 22nd day of May, 1912, in favour of Booker Brothers, McConnell and Company, Limited,—to and in favour of Boodhea, also known as Ameerun, B.R., No. 1,068 of 1874, of Vryheid's Lust, East Coast, Demerara.

8. By Manoel Jacintho Carreiro, of lot 12, James Street, Albouystown, TRANSPORT of east half of lot number 107 (one hundred and seven), also known as 2 (two), in Werk-en-Rust District, in the city of Georgetown, in the county of Demerary and colony of British Guiana, with all the buildings and erections thereon, subject to a First Mortgage passed on the 17th day of August, 1912, to The British Guiana Mutual Fire Insurance Company, Limited.—to and in favour of Anna Martins, widow, of Murray Street, Georgetown.

9. By Mahammadally, No. 21, *Casual*, 1906, of lot 32, James Street, Albouystown, in the city of Georgetown, a FIRST MORTGAGE on the east half of lot number 26 (twenty-six), which said immovable property forms a portion of Albouystown Sanitary District, in the county of Demerary and colony of British Guiana, and all the buildings and erections thereon,—to and in favour of The British Guiana Building Society, Limited, of lots Nos. 1, 2, and 3, High Street, Georgetown.

10. By Milton Padgham Hastings, of Pomeroon, in the county of Essequebo, in the colony of British Guiana, A FIRST MORTGAGE on lot number 307 (three hundred and seven), situate in Cummingsburg, in the city of Georgetown, county of Demerary, colony of British Guiana, and all the buildings and erections thereon,—to and in favour of The Hand-in-Hand Mutual Guarantee Fire Insurance Company of British Guiana, Limited, of lots 1, 2 and 3, High Street, Robbstown, Georgetown.

11. By Robert Alexander Kendall, of lot 226, South Street, Lacytown, in the city of Georgetown, a FIRST MORTGAGE on west half of lot number 226 (two hundred and twenty-six), in that part of Georgetown called Lacytown as laid down and defined on the plan of the Town Districts, situated on the lands of the Vlissengen estate, made by the Sworn Land Surveyor Luke M. Hill, dated 17th June, 1879 and deposited in the Registrar's Office of the counties of Demerary and Essequebo on the first of November, 1879, said plan having been approved of by the Governor and Court of Policy on the 22nd of September, 1879, and deposited in the Registrar's Office aforesaid in pursuance of the provisions of section sixty-four of Ordinance No. 2 of the year 1876, and all the buildings and erections thereon, subject to the lien of the Receiver General of British Guiana,—to and in favour of The Demerara Mutual Life Assurance Society, Limited, of lots 1, 2 and 3, High Street, Robbstown Georgetown.

12. By Florence Adeline Dagmar Fraser, singlewoman, of lot 115, Third Street, Albert-town, in the city of Georgetown, a FIRST MORTGAGE on the east half of lot number 65 (sixty-five), situate in North Freeburg District, in the city of Georgetown, in the county of Demerara, and all the buildings and erections thereon, save and except two buildings belonging to Frederick Luthers and Joseph Armstrong and subject also to two agreements of lease by Jane Gordon in favour of Joseph Armstrong and Frederic Luthers,—to and in favour of The Demerara Mutual Life Assurance Society, Limited, of lots 1, 2, and 3, High Street, Robbstown, Georgetown.

13. By John Rodrigues Nascimento, of lot 21, Broad Street, Charlestown, in the city of Georgetown, a FIRST MORTGAGE on the west half of lot number 40 (forty), situate in North Freeburg District, city of Georgetown, county of Demerary and all the buildings and erections thereon,—to and in favour The Demerara Mutual Life Assurance Society, Limited, of lots 1, 2, and 3, High Street, Robbstown, Georgetown.

14. By Julius Engelbertus Tafares, of lot 253, Murray Street, Georgetown, a FIRST MORTGAGE on east halves lots numbers 288 (two hundred and eighty-eight) and 289 (two hundred and eighty-nine), situate in the South Cumingsburg District, in the city of Georgetown, county of Demerary, with all the buildings and erections thereon,—to and in favour of Joao Pedro Santos, of lot 30, Hadfield Street, Georgetown.

Registrar's Office of British Guiana, Georgetown, Demerary, this 22nd day of August, 1913.

B. S. NEWSAM,
Acting Registrar.

County of Berbice.

20TH SEPTEMBER, 1913.

[FIRST PUBLICATION.]

THE following TRANSPORT is intended to be passed before one of Their Honours the Judges of the Supreme Court of British Guiana on any day after Saturday, the 20th day of September, 1913, which such Judge shall be pleased to appoint, viz.:—

1. By the Official Receiver of British Guiana, acting under the authority of Section 5 (a) of Ordinance No. 24 of 1905, as representing the estate of Mungra, male Indian immigrant, No. 372, ex *Plassey*, 1880, deceased, TRANSPORT of the northern half of lot number 16 (sixteen), being part of lot number 69, or Friendship, situate on the Corentyne Coast, of the county of Berbice, the said lot number 16 (sixteen) being laid down and defined on a diagram of the said lot number 69 (sixty-nine), or Friendship, made by the Sworn Land Surveyor John Peter Prass, dated 1st July, 1881, and deposited in the Registrar's Office of British Guiana, New Amsterdam, on the 10th day of December, 1884, with the buildings thereon,—to and in favour of Burn, male Indian immigrant, No. 674, ex *Senator*, 1878, of No. 69 Village, Corentyne, Berbice.

Registrar's Office of British Guiana, New Amsterdam, Berbice, this 5th day of September, 1913.

B. S. NEWSAM,
Acting Registrar.

County of Berbice.

13TH SEPTEMBER, 1913.

[SECOND PUBLICATION.]

THE following TRANSPORTS are intended to be passed before one of Their Honours the Judges of the Supreme Court of British Guiana on any day after Saturday, the 13th day of September, 1913, which such Judge shall be pleased to appoint, viz.:—

1. By the Public Trustee of British Guiana acting under the provisions of section 3 of Ordinance No. 15 of 1910, as representing the estate of Mathias Cameron, deceased, TRANSPORT of a piece of land part of Plantation Overwinning, situate on the east bank of the River Berbice, the said piece of land being laid down and marked on a diagram made by Cathcart Chalmers, Sworn Land Surveyor, dated 28th May, 1853, and deposited in the Registrar's Office of Berbice as lot number 12 (twelve) containing 161⅞ (one hundred and sixty-one and seven-ninths) roods Rhynlands, no buildings thereon,—to and in favour of Mangroo, male No. 112 ex *Artist*, 1874, of Plantation Providence, Rio Berbice.

2. By Sawarath, *alias* Sowarat, male, No. 50,695, ex *Sheila*, 1891, of Plantation lot No. 72, otherwise called Chinese Town, Corentyne Coast Berbice, TRANSPORT of lot number 42 (forty-two), part of lot number 72 (seventy-two), otherwise called Chinese Town, situate on the Corentyne Coast, of the county of Berbice, in the colony of British Guiana, the said lot number 42, (forty-two), being laid down and defined on a diagram of the said lot number 72 (seventy-two), otherwise called Chinese Town, made by the Sworn Land Surveyor John Peter Prass dated 5th July, 1881, and deposited in the Registrar's Office of British Guiana, at New Amsterdam, on the 17th day of September, 1883, with a building there-

Digitized by Google

on,—to and in favour of Jokhoo, male, No. 32,787, ex *Main*, 1887, of Chinese Town aforesaid.

Registrar's Office of British Guiana, New Amsterdam, Berbice, this 29th day of August, 1913.

B. S. NEWSAM,
Acting Registrar.

Execution Sales.

BY THE REGISTRAR.

Counties of Demerary & Essequebo.

[FIRST PUBLICATION.]

PURSUANT to writ of execution in the matter following:—

I, the undersigned Registrar of British Guiana, or my lawful deputy, will expose for sale to the highest bidder, in the presence of a Sworn Clerk or Assistant Sworn Clerk, at the Victoria Law Courts, in the city of Georgetown, on Monday, the 22nd day of September, 1913, at 12 o'clock, noon:—

1. In behalf of Booker Brothers, McConnell and Company, Limited, whose duly constituted attorney in this colony is Harry Yardley Delafons, plaintiffs *versus* H. Daniels, Defendant:—An undivided half of lot number 44 (forty-four), section A, in the Village of Plaisance, in the Plaisance Village District, in the county of Demerary and colony of British Guiana, and all the buildings and erections thereon, save and except the buildings thereon, belonging to H. G. Leach and Matthew Murray Chung, respectively.

All persons having any right, title, interest or claim in and to any of the above property, and who may have just grounds to oppose the sale thereof, are hereby required to do so in due form of law at the Registrar's Office in Georgetown, Demerara, within fourteen days after the first Saturday's advertisement, setting forth his, her or their reasons of opposition in writing, duly signed by a Barrister-at-Law or Solicitor, and thereafter to proceed according to law. Those inclined to purchase will attend at the time and place beforementioned.

Payment must be made as follows:—One hundred dollars and under, Cash; exceeding $100—the purchaser or purchasers shall, unless they pay the purchase money at the time of sale, forthwith deposit with the Marshal 25 per cent. of the purchase money and shall, if the purchase money does not exceed the sum of $500, pay the balance by three equal instalments, from the day of sale, with interest at the rate of six per cent. per annum, at the expiration of one, two and three months, respectively, and if the purchase money exceeds the sum of $500, he shall pay such balance with such interest by three equal instalments at the expiration of two, four and six months, respectively.

In the event of the purchaser making any default in payment of any of the instalments, the amount of the deposit shall be forfeited and the property may, after being re-advertised, be put up for sale at auction and sold.

Registrar's Office of British Guiana, Georgetown, Demerary, this 5th day of September, 1913.

B. S. NEWSAM,
Acting Registrar.

[FIRST PUBLICATION.]

The opposition entered to the undermentioned property having been withdrawn.

PURSUANT to an Order granted by His Honour Maurice Julian Berkeley, then acting Chief Justice of British Guiana, bearing date 21st September, 1912, on the petition of Edgar Newman Small, of 61, Hadfield Street, in the city of Georgetown, plaintiff.

I, the undersigned Registrar of British Guiana, or my lawful deputy, will expose for sale to the highest bidder, in the presence of a Sworn Clerk or Assistant Sworn Clerk at the Victoria Law Courts, in the city of Georgetown, on Monday, 22nd day of September, 1913, at 12 o'clock, noon:—

2. In behalf of the above-named petitioner *versus* E. E. N. Bloemendaal, widow:—South half lot 1, part of Plantation Richmond, in the county of Essequebo, in the colony of British Guiana.

Payment must be made as follows:—One hundred dollars and under Cash; exceeding $100—the purchaser or purchasers shall, unless they pay the purchase money at the time of sale, forthwith deposit with the Marshal 25 per cent. of the purchase money and shall, if the purchase money does not exceed the sum of $500, pay the balance by three equal instalments, from the day of sale, with interest at the rate of six per cent. per annum, at the expiration of one, two and three months, respectively, and if the purchase money exceeds the sum of $500, he shall pay such balance with such interest by three equal instalments at the expiration of two, four and six months, respectively.

In the event of the purchaser making any default in payment of any of the instalments, the amount of the deposit shall be forfeited and the property may, after being re-advertised, be put up for sale at auction and sold. Those inclined to purchase will attend at the time and place beforementioned.

Registrar's Office of British Guiana, Georgetown, Demerary, this 5th day of September, 1913.

B. S. NEWSAM,
Acting Registrar.

Counties of Demerary & Essequebo.

[SECOND PUBLICATION.]

PURSUANT to writs of execution in the matters following:

I, the undersigned Registrar of British Guiana, or my lawful deputy, will expose for sale to the highest bidder, in presence of a Sworn Clerk or Assistant Sworn Clerk, at the Victoria Law Courts, in the city of Georgetown, on Monday, the 15th day of September, 1913, at 12 o'clock, noon:—

1. In behalf of R. G. Humphrey and Company, Limited, plaintiffs *versus* May Osborn, the wife of A. P. Osborn, at present absent from the Colony but represented herein by her duly constituted attorney J. A. M. Osborn, defendant:—The lot known in the Receiver's books as lot number 3 (three) and on the chart of the Sworn Land Surveyor Hillhouse as number 76 (seventy-six), situate in Kingston, city of Georgetown, county of Demerary, with all the buildings and erections thereon.

2. In behalf of Walter Bagot and Company, a firm of auctioners, agents and stock-brokers carrying on business at lots 27, 28 and 29, Hincks Street, Georgetown, plaintiffs *versus* C. A. Roberts, of lots 95 and 96, New Garden Street, Bourda, Georgetown, defendant:—*Firstly*, east half of lot number 95 (ninety-five) and lot number 96 (ninety-six), in that part of Georgetown called Bourda, as laid down and defined on the plan of the Town districts, situated on the lands of the Vlissengen estate made by the Sworn Land Surveyor Luke M. Hill, dated 17th June, 1879, and deposited in the Registrar's Office of the counties of Demerary and Essequebo on the 1st of November, 1879, said plan having been approved of by the Governor and Court of Policy on the 22nd of September, 1879, and deposited in the Registrar's Office aforesaid in pursuance of the provisions of section 64 of Ordinance No. 2 of the year 1876, with all the buildings and erections thereon; and *secondly*, the north half of lot number 332 (three hundred and thirty-two), situate in Cumingsburg District, with all the buildings and erections thereon.

3. In behalf of Maria DeSouza, plaintiff *versus* Nathaniel Gilkes, defendant:—One undivided half part or share of and in the east half of lot number 39 (thirty-nine), situate in South Newburg, Werk-en-Rust, city of Georgetown, in the county of Demerara, and all the buildings and erections thereon.

4. In behalf of Lopes, Fernandes and Company, a firm of provision merchants carrying on business at lot 47, Water Street, Robbstown, Georgetown, plaintiffs *versus* Louis Nobrega, defendant:—East quarter of one acre of land more or less part of Plantation Werk-en-Rust, situate on the east bank of the river Demerary between Plantation Vlissengen on the north and Plantation LeRepentir on the south known and described on a plan or chart thereof by the Sworn Land Surveyor Henry Rainsford, dated 21st July, 1841, deposited in the Registrar's Office of the counties of Demerary and Essequebo as lot number 10 (ten), north, and in terms of a certain contract of sale and purchase, dated the 7th day of June, 1842, and all the buildings and erections thereon.

5. In behalf of Manoel Gonsalves Jardine, plaintiff *versus* Thomas Augustus Joseph, defendant:—An undivided half of an undivided third part or share of Plantation Aberdeen, situate on the Aroabische or Essequebo coast in the county of Essequebo and colony of British Guiana.

6. In behalf of The British Guiana Pawnbroking and Trading Company, Limited, plaintiffs, *versus* Manoel De Paiva and Joao Vieira Caetano, jointly and severally, defendants:—*Firstly*, west half of lot number 14 (fourteen), situate in Albert-town district, in the city of Georgetown, in the county of Demerary and colony of British Guiana, and all the buildings and erections thereon; *secondly*, a piece of land part of Plantation Thomas, situate on the sea coast east of the county of Demerary now called Albert-town and known on a chart thereof by the Sworn Land Surveyor Joseph Hadfield, deposited in the Registrar's Office of the counties of Demerary and Essequebo as east half of lot number 71 (seventy-one), and all the buildings and erections thereon; *thirdly*, east half of lot number 35 (thirty-five), of

Digitized by Google

that part of Plantation Thomas, situate on the east sea coast of the county of Demerary now called Albert-town and known on the chart thereof by the Sworn Land Surveyor Joseph Hadfield, deposited in the Registrar's Office of the counties of Demerary and Essequebo on the 7th day of August, 1847, and all the buildings and erections thereon; *fourthly*, the east half of lot number 33 (thirty-three), situate in Albert-town district in the city of Georgetown, in the county of Demerary and colony of British Guiana and all the buildings and erections thereon: *fifthly*, the west half of lot 27 (twenty-seven), situate in Albert-town district, in the city of Georgetown, in the county of Demerary and colony of British Guiana subject to a lease of said west half of lot number 27 (twenty-seven), entered into on the 7th September, 1882, by and between Charles Hume Gilbert of the one or first part and Catherine Ann Haywood, single woman, of the other or second part.

7. In behalf of the Chairman of the Local Authority of the Clonbrook Country District *versus* the proprietor of C Lot No. 59, section A, Clonbrook, in the Clonbrook Country District:—C Lot number 59, section A, Clonbrook, in the Clonbrook Country District, in the county of Demerary, and colony of British Guiana, no building thereon, appraised as the property of Ramhurruck.

8. In behalf of the Chairman of the Local Authority of the Clonbrook Country District *versus* the proprietor of S½ of cultivation Lot No. 118, section B. N½ of cultivation Lot No. 119, section B, Clonbrook, in the Conbrook Country District:—S½ of cultivation Lot number 118, section B, N½ of cultivation Lot number 119, section B, Clonbrook, in the Clonbrook Country District, in the county of Demerary, and colony of British Guiana, no building thereon, appraised as the property of Mattadayal.

9. In behal of the Chairman of the Local Authority of the Clonbrook Country District *versus* the proprietor of cultivation Lot Nos. S 122 and 123, section A, Clonbrook, in the Clonbrook Country District:—Cultivation Lot numbers S 122, and 123, section A, Clonbrook, in the Clonbrook Country District, in the county of Demerary, and colony of British Guiana, no building thereon, appraised as the property of Kallian.

10. In behalf of the Chairman of the Local Authority of the Clonbrook Country District *versus* the proprietor of Cultivation lot No. 30, section B, Clonbrook, in the Clonbrook Country District:—Cultivation lot number 30, section B, Clonbrook, in the Clonbrook Country District, in the county of Demerary, and colony of British Guiana, no building thereon, appraised as the property of Issury.

11. In behalf of the Chairman of the Local Authority of the Clonbrook Country District *versus* the proprietor of S½ Cultivation lot 16, section A, Clonbrook, in the Clonbrook Country District:—South half cultivation lot Number 16, section A, Clonbrook, in the Clonbrook Country District, in the county of Demerary, and colony of British Guiana, no building thereon, appraised as the the property of Pokha.

All persons having any right, title, interest or claim in and to any of the above properties, and who may have just grounds to oppose the sale thereof, are hereby required to do so in due form of law at the Registrar's Office in Georgetown, Demerara, within fourteen days after the first Saturday's advertisement, setting forth his, her or their reasons of opposition in writing, duly signed by a Barrister-at-Law or Solicitor, and thereafter to proceed according to law. Those inclined to purchase will attend at the time and place beforementioned.

Payment must be made as follows:—As regards numbers 1 to 6 (both numbers inclusive) $100 and under, Cash; exceeding $100—the purchaser or purchasers shall, unless they pay the purchase money at the time of sale, forthwith deposit with the Marshal 25 per cent. of the purchase money and shall, if the purchase money does not exceed the sum of $500, pay the balance by three equal instalments, from the day of sale, with interest at the rate of six per cent. per annum, at the expiration of one, two and three months, respectively, and if the purchase money exceeds the sum of $500, he shall pay such balance with such interest by three equal instalments at the expiration of two, four and six months, respectively.

In the event of the purchaser making any default in payment of any of the instalments, the amount of the deposit shall be forfeited and the property may, after being re-advertised, be put up for sale at auction and sold, and as regards numbers 7 to 11 (both numbers inclusive) $100 and under, Cash; above that sum, one month's credit with interest from the day of sale.

Registrar's Office of British Guiana, Georgetown, Demerary, this 29th day of August, 1913.

B. S. NEWSAM,
Acting Registrar.

Counties of Demerary & Essequebo.

[THIRD PUBLICATION.]

PURSUANT to an Order granted by His Honour Albert Earnshaw, acting Chief Justice of British Guiana, bearing date 30th July, 1913, on the petition of A. Rodrigues, an inhabitant of the colony of British Guiana, plaintiff.

I, the undersigned Registrar of British Guiana, or my lawful deputy, will expose for sale to the highest bidder, in the presence of a Sworn Clerk or Assistant Sworn Clerk, at the Victoria Law Courts, in the city of Georgetown, on Monday, the 8th day of September, 1913, at 12 o'clock, noon:—

1. In behalf of the above-named petitioner *versus* Samuel Prince, defendant:—West quarter of lot 67, section B, west quarter of lot 27, section A, west quarter of lot 67, section C, west quarter of lot 45, section D, and the west quarter of lot 66, section G, with the buildings and erections thereon situate at Buxton on the East Coast of the county of Demerara and colony of British Guiana.

[THIRD PUBLICATION.]

PURSUANT to an Order granted by His Honour Albert Earnshaw, acting Chief Justice of British Guiana, bearing date 30th July, 1913, on the petition of Lilloo, female East Indian immigrant, an inhabitant of the county of Demerary and colony of British Guiana, plaintiff.

I, the undersigned Registrar of British Guiana, or my lawful deputy will expose for sale to the highest bidder, in the presence of a Sworn Clerk or Assistant Sworn Clerk, at the Victoria Law Courts, in the city of Georgetown, on Monday, the 8th day of September, 1913, at 12 o'clock, noon:—

2. In behalf of the above-named petitioner *versus* C. V. Holder, defendant;—The west half of lot letter P. part of that part of Plantation Werk-en-Rust situate on the East bank of the river Demerara between Plantation Vlissengen on the north and Plantation La Repentir on the south called Wortmanville and laid down on a sketch by H. Rainford, Sworn Land Surveyor dated April, 1843, and deposited in the Registrar's Office of the counties of Demerara and Essequibo on the 13th of November, 1845, and all the buildings and erections thereon, save and except one building the property of one Pindei.

[THIRD PUBLICATION.]

PURSUANT to an Order granted by His Honour Albert Earnshaw, acting Chief Justice of British Guiana, bearing date 9th July, 1913, on the petition of John Lochan, of Hayley Street, Wortmanville, plaintiff.

I, the undersigned Registrar of British Guiana, or my lawful deputy, will expose for sale to the highest bidder, in the presence of a Sworn Clerk or Assistant Sworn Clerk, at the Victoria Law Courts, in the city of Georgetown, on Monday, the 8th day of September, 1913, at 12 o'clock, noon:—

3. In behalf of the above-named petitioner *versus* Chhangoree, executrix to the estate of Horilal, deceased, defendant:—An undivided half part or share of and in the west half of lot number 62 (sixty-two), part of Plantation Werk-en-Rust, situate on the east bank of the River Demerary between Plantation Vlissengen on the north and Plantation Le Repentir on the south, which said lot is known and described on a diagram of a section of the Lodge Village being part of Plantation Werk-en-Rust, situate in the county of Demerary, colony of British Guiana, by John Peter Prass, Sworn Land Surveyor, dated the 29th day of October, 1885, and deposited in the Registrar's Office of British Guiana on the 11th day of December, 1885, subject to the following conditions, that is to say, that no house or building shall at any time hereafter be erected or put up by the purchaser within three roods of the edge of the road in front of the said lot and that he shall keep up in good order the said road and the drains parallel thereto to the extent of the façade of the said half lot subject to an agreement of lease entered into with Rose Griffith on the 25th January, 1913, and save and except one building the property of the said Rose Griffith, and also save and except another building the property of James Welch.

All persons having any right, title, interest or claim in and to any of the above properties, and who may have just grounds to oppose the sale thereof, are hereby required to do so in due form of law at the Registrar's Office in Georgetown within fourteen days after the first Saturday's advertisement, setting forth his, her or their reason of opposition in writing, duly signed by a Barrister-at-Law or Solicitor, and thereafter to proceed according to law. Those inclined to purchase will attend at the time and place beforementioned.

Payment must be made as follows:—One hundred dollars and under Cash; exceeding $100 the

Digitized by Google

purchaser or purchasers shall, unless they pay the purchase money at the time of sale, forthwith deposit with the Marshal 25 per cent. of the purchase money and shall, if the purchase money does not exceed the sum of $500, pay the balance by three equal instalments from the day of sale, with interest at the rate of six per cent. per annum, at the expiration of one, two and three months, respectively, and if the purchase money exceeds the sum of $500, he shall pay such balance with such interest by three equal instalments at the expiration of two, four and six months, respectively.

In the event of the purchaser making any default in payment of any of the instalments, the amount of the deposit shall be forfeited and the property may, after being re-advertised, be put up for sale at auction and sold.

Registrar's Office of British Guiana, Georgetown, Demerary, this 22nd day of August, 1913.

B. S. NEWSAM,
Acting Registrar.

County of Berbice.

[FIRST PUBLICATION.]

PURSUANT to a writ of execution in the matter of G. D. King, plaintiff *versus* J. M. Rohlehr, defendant:—

I, the undersigned Registrar of British Guiana, or my lawful deputy will expose for sale to the highest bidder in the presence of a Sworn Clerk, or Assistant Sworn Clerk at the Court House, New Amsterdam, Berbice, on Tuesday, the 9th day of September, 1913, at 12 o'clock, noon:—

In behalf of the above-named defendant:—*Firstly*, one dark brown donkey (stallion) branded "8" / K on right fore leg and on right shoulder; *secondly*, one grey donkey (stallion) branded "8" / K on right shoulder; *thirdly*, one grey donkey (stallion) branded "8" / K on right shoulder; *fourthly*, one grey donkey (mare) branded "8" / K on right shoulder; *fifthly*, one grey donkey (foal of No. 5); *sixthly*, one brindle steer, branded "8" / K on right hip; *seventhly*, one cream-coloured steer, branded "8" / K on right hip; *eighthly*, one brown steer, branded "8" / K on right hip, and also B60 on right hind leg.

All persons having any right, title, interest or claim in and to any of the said animals, and who may have just grounds to oppose the sale thereof, are hereby required to do so in due form of law at the Registrar's Office in Berbice, and thereafter to proceed according to law.

Terms of Sale:—Cash; on the knock of the hammer.

Registrar's Office of British Guiana, New Amsterdam, Berbice, this 2nd day of September, 1913.

B. S. NEWSAM,
Acting Registrar.

County of Berbice.

[SECOND PUBLICATION.]

PURSUANT to an Order granted by His Honour Albert Earnshaw, acting Chief Justice of British Guiana, bearing date 19th August, 1913, on the petition of Nassibun (female), an inhabitant of the county of Berbice, and colony of British Guiana, plaintiff:—

I, the undersigned Registrar of British Guiana or my lawful deputy, will expose for sale to the highest bidder in the presence of a Sworn Clerk or Assistant Sworn Clerk, at the Court House, in New Amsterdam, Berbice, on Thursday, the 18th day of September, 1913, at 12 o'clock, noon:—

In behalf of the above-named petitioner *versus* Francis Victoria Brown, defendant:—A piece of land forming part of the front lands of Plantation Good Bannana Land, situate on the right bank of the Canje Creek, in the county of Berbice, and colony of British Guiana, coutaining 224 (two hundred and twenty-four) Rhynland acres, said piece of land being laid down and defined on a diagram made by E. Chalmers, Sworn Land Surveyor, dated March, 1899, and deposited in the Registrar's Office in Berbice on the 7th August, 1901, no building thereon.

All persons having any right, title, interest or claim in and to any of the above property, and who may have just grounds to oppose the sale thereof, are hereby required to do so in due form of law at the Registrar's Office in New Amsterdam, Berbice, within fourteen days after the first Saturday's advertisement, setting forth his, her or their reasons of opposition in writing duly signed by a Barrister-at-Law or Solicitor and thereafter to proceed according to law. Those inclined to purchase will attend at the time and place beforementioned.

Payment must be made as follows:—$100 and under, Cash; exceeding $100—the purchaser or purchasers shall, unless they pay the purchase money at the time of sale, forthwith deposit with the Marshal 25 per cent. of the purchase money and shall, if the purchase money does not exceed the sum of $500, pay the balance by three equal instalments, from the day of sale, with interest at the rate of six per cent. per annum, at the expiration of one, two and three months, respectively, and if the purchase money exceeds the sum of $500, he shall pay such balance with such interest by three equal instalments at the expiration of two, four and six months, respectively.

In the event of the purchaser making any default in payment of any of the instalments, the amount of the deposit shall be forfeited and the property may, after being re-advertised, be put up for sale at auction and sold.

Registrar's Office of British Guiana, New Amsterdam, Berbice, this 29th day of August, 1913.

B. S. NEWSAM,
Acting Registrar.

County of Berbice.

[THIRD PUBLICATION.]

PURSUANT to an Order granted by His Honour Albert Earnshaw, acting Chief Justice of British Guiana, bearing date 8th July, 1913, on the petition of James O'Donoghue, of the county of Berbice, and colony of British Guiana, plaintiff.

I, the undersigned Registrar of British Guiana, or my lawful deputy, will expose for sale to the highest bidder, in the presence of a Sworn Clerk or Assistant Sworn Clerk, at the Court House in New Amsterdam, Berbice, on Thursday, the 11th day of September, 1913, at 12 o'clock, noon:—

1. In behalf of the above-named petitioner *versus* Peter Jansen, defendant:—A piece of land forming the south half (½) of the south half (½) of Plantation Land Canaan, also known and called Land of Canaan, situate on the left bank of the River Canje, being the upper half of the plantation formerly called Te Vreden, no building thereon.

[THIRD PUBLICATION.]

PURSUANT to an Order granted by His Honour Albert Earnshaw, acting Chief Justice of British Guiana, bearing date July 30th, 1913, on the petition of Ganganah female East Indian immigrant of the county of Berbice, and colony of British Guiana, plaintiff.

I, the undersigned Registrar of British Guiana, or my lawful deputy, will expose for sale to the highest bidder, in the presence of a Sworn Clerk or Assistant Sworn Clerk, at the Court House, New Amsterdam, Berbice, on Thursday, the 11th day of September, 1913, at 12 o'clock, noon:—

2. In behalf of the above-named petitioner *versus* Permaul, also known as and called Nina:—Lot number 30 (thirty), part of the northern portion of the eastern half of Plantation Palmyra (No. 4), being the southern half of the eastern one-third of lots numbers one, two, three, and four situate, lying and being on the east sea-coast of the county of Berbice, the said lot number 30 (thirty) being laid down and defined on a diagram of the said eastern half of Plantation Palmyra (No. 4) made by Edmund Chalmers, Sworn Land Surveyor, dated June, 1903, and deposited in the Registrar's Office at New Amsterdam, on the 17th day of August, 1903, with the right of grazing cattle and other stock on the pasturage grounds of the whole of said Plantation Palmyra (No. 4) and reserving to the present and future proprietors of the said Plantation the right of grazing cattle and other stock on the pasturage grounds of the said lot number 30 (thirty), with the buildings thereon.

[THIRD PUBL'CATION.]

PURSUANT to writs of execution in the matters following:—

I, the undersigned Registrar of British Guiana, or my lawful deputy, will expose for sale to the highest bidder, in the presence of a Sworn Clerk or Assistant

Digitized by Google

Sworn Clerk, at the Court House, New Amsterdam, Berbice, on Thursday, the 11th day of September, 1913, at 12 o'clock, noon :—

3. In behalf of the Chairman of the Local Authority of the Sheet Anchor Country District *versus* the proprietor of the piece of land hereinafter described :—A piece of land measuring 17 (seventeen) rods by 75 (seventy-five) rods, situate in Plantation Sheet Anchor, otherwise called Voorburg, bounded on the north by the public road, on the South by the draining canal, on the east by the side-line dividing Bone's Town from the said piece of land, on the west ending in a jib at the Canje Creek, in the Sheet Anchor Country District, in the county of Berbice and colony of British Guiana, no building thereon, appraised as the property of R. E. Grimes.

4. In behalf of the Chairman of the Local Authority of the Sheet Anchor Country District *versus* the proprietor of lot No. 2 (two), in Plantation Sheet Anchor, in the Sheet Anchor Country District :—Lot number 2 (two), in Plantation Sheet Anchor, in the Sheet Anchor Country District, in the county of Berbice and colony of British Guiana, no building thereon, appraised as the property of William James.

5. In behalf of Booker Brothers, McConnell and Company, Limited, whose duly constituted Attorney in this Colony is Harry Yardley Delafons, plaintiffs, *versus* H. Daniel, defendant :—3 (three) cases of brandy, marked H.D., 4 (four) cases of whisky, marked E.H., and 8 (eight) bottles of whisky contained in a case marked E.H., all lying in the Colonial Bonded Warehouse in New Amsterdam, aforesaid.

All persons having any right, title, interest or claim in and to any of the above properties, and who may have just grounds to oppose the sale thereof, are hereby required to do so in due form of law at the Registrar's Office in New Amsterdam, Berbice, within fourteen days after the first Saturday's advertisement, setting forth his, her or their reasons of opposition in writing duly signed by a Barrister-at-Law or Solicitor, and thereafter to proceed according to law. Those inclined to purchase will attend at the time and place beforementioned.

Payment must be made as follows :—As regards Nos. 1 and 2 :—One hundred dollars and under, Cash; exceeding $100—the purchaser or purchasers shall, unless they pay the purchase money at the time of sale, forthwith deposit with the Marshal 25 per cent. of the purchase money and shall, if the purchase money does not exceed the sum of $500, pay the balance by three equal instalments, from the day of sale, with interest at the rate of six per cent. per annum, at the expiration of one, two and three months, respectively, and if the purchase money exceeds the sum of $500, he shall pay such balance with such interest by three equal instalments at the expiration of two, four and six months, respectively.

In the event of the purchaser making any default in payment of any of the instalments, the amount of the deposit shall be forfeited and the property may, after being re-advertised, be put up for sale at auction and sold.

As regards Nos. 3 and 4 one hundred dollars and under, Cash ; above that sum one month's credit with interest from the day of sale, and as regards No. 5, Cash on the knock of the hammer.

Registrar's Office of British Guiana, New Amsterdam, Berbice, this 22nd day of August, 1913.

B. S. NEWSAM,
Acting Registrar.

Official Receiver's Notices.

SALE.

BY the Official Receiver of British Guiana, at his Office, Victoria Law Courts, in the city of Georgetown, at the hour of One o'clock, p.m., on

TUESDAY, 23rd SEPTEMBER, 1913.

As Assignee of the property of :—
The Insolvent Estate of ARTHUR PRESTON OSBORN, Absentee.

Firstly. East half of lot number 242 (two hundred and forty-two), in that part of Georgetown called Bourda, as laid down and defined on the plan of the Town Districts, situated on the lands of the Vlissengen Estate, made by the Sworn Land Surveyor Luke M. Hill, dated 17th June, 1879, and deposited in the Registrar's Office of the counties of Demerary and Essequebo on the 1st of November, 1879, said plan having been approved by the Governor and Court of Policy on the 22nd of September, 1879, and deposited in the Registrar's Office aforesaid in pursuance of the provisions of section 64 of Ordinance No. 2 of the year 1876, with all the buildings and erections thereon.

As Assignee of the :—
Estate of WILLIAM SMITH, Decd. Insolvent.
A few old Local and Foreign Stamps.

Terms of Sale : Movables Cash.

Immovable property, $100 and under, Cash ; above that sum, a credit of one month with interest from day of sale, at the rate of 6 per cent. per annum.

All persons laying claim to any of the above property, may apply to the Court in the prescribed manner.

W. A. PARKER,
Official Receiver,
Assignee.

Dated 5th September, 1913.

NOTICES.

BRITISH GUIANA—IN THE SUPREME COURT.

In Insolvency No. 14 of 1913.

Re Estate of A. P. OSBORN, Absentee, Insolvent.

In Insolvency.—Notice is hereby given that the Estate of A. P. Osborn, Absentee, was on the 11th day of August, 1913, adjudged insolvent by the Supreme Court.

W. A. PARKER,
Official Receiver.

Dated 13th August, 1913.

BRITISH GUIANA.—IN THE SUPREME COURT.

IN THE MATTER OF THE ADMINISTRATION ORDER MADE BY THE SUPREME COURT ON THE 9TH DAY OF AUGUST, 1913, AGAINST JOSEPH GABRIEL HENRY, OF LOT 177, CHARLOTTE STREET, BOURDA, GEORGETOWN, DEBTOR

NOTICE is hereby given that all persons having claims against the abovementioned debtor in respect of debts contracted before the date of the Administration Order, are requested to prove their debts within 21 days from the date hereof.

W. A. PARKER,
Official Receiver.

Dated 13th August, 1913.

BRITISH GUIANA.

The Public Trustee Ordinance, 1910.

Estate of ERVIN DE MONTPELLIER who is unrepresented in the Colony.

NOTICE is hereby given that on the application of Joseph Homen Gomes, of 253, Murray Street, Georgetown, I have undertaken the administration of the Estate of the above-named Ervin de Montpellier, who is unrepresented in the Colony.

All creditors on the Estate are required to file their claims within three months from the date of the first publication of this Notice and all persons indebted must make payment at my office in the Victoria Law Courts, Georgetown.

W. A. PARKER,
Official Receiver and
Public Trustee.

Dated 1st August, 1913.

Lands and Mines Notices.

Under Crown Lands Regulations.

DEPARTMENT OF LANDS & MINES'
GEORGETOWN, DEMERARA,
1.] 6th September, 1913.

NOTICE is hereby given, for general information, that the following application to transfer the undermentioned tract of Crown Land made under the Crown Lands Regulations, 1910, has been lodged with the Commissioner of Lands and Mines, viz. :—

TRANSFERS—PART I.

BY A. F. CABRAL TO AND IN FAVOUR OF PIMENTO AND D'OLIVEIRA.

The right, title and interest in and to Licence No. A571, to cut wood on 275 acres of Crown land

Digitized by Google

situate on the right bank of the Pokerero creek, right bank Kamuni creek, left bank Demerara river, commencing at a paal brand-d "W.H.McT.," on the right bank of the Pokerero creek about seven miles from its mouth extending thence as shewn on the Sketch attached to the said Licence No. A571.

All persons having any right, title, or claim in and to the aforementioned tract of Crown land, and who may have just grounds to oppose the transferring thereof, are hereby required to do so in due form at the Office of the Department of Lands and Mines, at the Victoria Law Courts, in the City of Georgetown, at any time during office hours, on any day within twenty-one days from the date of this advertisement, setting forth his, her, or their reasons of opposition in writing duly signed.

FRANK FOWLER,
Commissioner of Lands and Mines.

NOTICE.

SALE OF CORIAL.

NOTICE is hereby given that in accordance with the provisions of Section 10 of Ordinance 4 of 1884, I, or some person duly authorised by me in writing, at 12, noon, on Monday, the 29th September, 1913, at the Office of the Department of Lands and Mines at Morawhanna, North Western District, will sell publicly for cash to the highest bidder, one corial, "Pollywog," condemned by Board of Survey and ordered to be sold.

Terms of Sale:—Cash, with 2 per cent. auction dues.

The corial can be inspected at any time previous to the sale on application to the Land Officer at Morawhanna.

FRANK FOWLER,
Commissioner of Lands and Mines.
Department of Lands and Mines,
Georgetown, Demerara,
6th September, 1913.

Under the Mining Regulations.

APPLICATIONS FOR LICENCES

DEPARTMENT OF LANDS & MINES,
GEORGETOWN, DEMERARA,
[1.] 6th September, 1913

IN accordance with Clause 11 of the Mining Regulations, 1905:

Notice is hereby given that the following applications for Claim Licences have been lodged with the Commissioner at the Office of the Department of Lands and Mines:—

TO MINE FOR GOLD.

DISTRICT No. 3.

BY MARGARET DOWNER.

1,500 x 800 feet of Crown land, Marabunta Creek, Right Bank, Ohio, Left Bank, Kaburi, Right Bank, Mazaruni River.
Distance of claim to river or creek landing—About 5 miles.
Nearest claim holder—E. Wong.
1,500 x 800 feet of Crown land, Labba Creek, Right Bank, Ohio, Left Bank, Kaburi, Right Bank, Mazaruni River.
Distance of claim from river or creek landing—About 5 miles.
Nearest claim holder—E. Wong.
1,500 x 800 feet of Crown land, Biscuit Creek, Right Bank, Ohio, Left Bank, Kaburi, Right Bank, Mazaruni River.
Distance of claim to river or creek landing—About 5 miles.
Nearest claim holder—M. Malouf.
1,500 x 800 feet of Crown land, Dinner Creek, Right Bank, Ohio, Left Bank, Kaburi, Right Bank, Mazaruni River.
Distance of claim to river or creek landing—About 5 miles.
Nearest claim holder—E. Wong.

BY EWING SAMPSON & THOS. ADOLPHUS ALLICOCK.

1,500 x 800 feet of Crown land, Turtle Creek, Left Bank, Kaburi, Right Bank, Mazaruni River
Distance of claim to river or creek landing—About 20 miles.
Nearest claim holder—Nil.

DISTRICT NO. 4.

BY HO-A-SHOO, LTD.

1,500 x 800 feet of Crown land, Dispute No. 1, Right and Left Banks, Lady Walter, Left Bank, Aranka, Left Bank, Cuyuni River.
Distance of claim to river or creek landing—18½ miles.
Nearest claim holder—J. C. Cheong.
1,500 x 800 feet of Crown land, Rock No. 1, Right and Left Banks, Lady Walter, Left Bank, Aranka, Left Bank, Cuyuni River.
Distance of claim from river or creek landing—18½ miles.
Nearest claim holder—B. McLeod & J. McLeod.
1,500 x 800 feet of Crown land, Dispute No. 2, Right and Left Banks, Lady Walter, Left Bank, Aranka, Left Bank, Cuyuni River.
Distance of claim to river or creek landing—18½ miles.
Nearest claim holder—B. McLeod & J. McLeod.
1,500 x 800 feet of Crown land, Rock No. 2, Right and Left Banks, Lady Walter, Left Bank, Aranka Left Bank, Cuyuni River.
Distance of claim to river or creek landing—18½ miles.
Nearest claim holder—B. McLeod & J. McLeod.

BY JAMES LAM.

1,500 x 800 feet of Crown land Providence, Left Bank, Aranka, Left Bank, Cuyuni River.
Distance of claim to river or creek landing—16 miles.
Nearest claim holder—J. Archer & S. Yhap.
1,500 x 800 feet of Crown land, Providence, Left Bank, Aranka, Left Bank Cuyuni River.
Distance of claim to river or creek landing—16 miles.
Nearest claim holder—J. Archer & S. Yhap.
1,500 x 800 feet of Crown land, Providence, Left Bank, Aranka, Left Bank, Cuyuni River.
Distance of claim to river or creek landing—16 miles.
Nearest claim holder—J. Archer & S. Yhap.
1,500 x 800 feet of Crown land, Providence, Left Bank, Aranka, Left Bank, Cuyuni River.
Distance of claim to river or creek landing—16 miles.
Nearest claim holder—J. Archer & S. Yhap.
1,500 x 800 feet of Crown land, Providence, Left Bank, Aranka, Left Bank, Cuyuni River.
Distance of claim to river or creek landing—16 miles.
Nearest claim holder—J. Archer & S. Yhap.

BY THOMAS MAJOR, JAMES NATHANIEL BROTHERSON AND NATHANIEL VENTURE.

1,500 x 800 feet of Crown land, Perseverance Hill, Right Bank, Sir Walter, Left Bank, Aranka Creek, Left Bank, Cuyuni River.
Distance of claim to river or creek landing—At or about 12 miles.
Nearest claim holder—Herbert Walker.

BY AMY MC FARLANE.

1,500 x 800 feet of Crown land, Dry Creek, Right Bank, Pewis Creek, Left Bank, Aranka, Left Bank, Cuyuni River.
Distance of claim to river or creek landing—About 8 miles.
Nearest claim holder—S. A. Smith.

BY JACOB ADAMS & JOHN TEN POW.

1,500 x 800 feet Crown land, Determination, Left Bank, Aranguy, Left Bank, Cuyuni River.
Distance of claim to river or creek landing—About 14
Nearest claim holder—James Rock.

BY CHARLES MARCUS.

1,500 x 800 feet Crown land, Diamond Creek, Tributary Aranka Creek on its Right Bank, Cuyuni River.
Distance of claim to river or creek landing—About 6 miles.
Nearest claim holder—Nil.
1,500 x 800 feet of Crown land, Diamond Creek, Tributary Aranka, on its Right Bank, Cuyuni River.
Distance of claim to river or creek landing—About 6 miles.
Nearest claim holder—Nil.

BY JAMES OCTAVE & SIMON ANDRIES.

1,500 x 800 feet of Crown land, Labaria Creek, Right Bank, Sir Walter, Left Bank, Aranka, Left Bank, Cuyuni River.
Distance of claim to river or creek landing—About 9 miles.
Nearest claim holder—J. C. Wilkinson.

DISTRICT NO. 5.

BY WILLIAM HENRY WALKER.

1,500 x 800 feet of Crown land, Triumph Creek, Right Bank, Hiarena, Right Bank, Kaituma, Left Bank, Barima River.
Distance of claim to river or creek landing—About 4 miles.
Nearest claim holder—Emanuel Chan-a-Sue.

Digitized by Google

All persons having any right, title and interest in and to the abovementioned tracts of Crown Land, and who may have just grounds to oppose the granting thereof, are hereby required to do so in due form at the Office of the Department of Lands and Mines, in the City of Georgetown, within the time specified by the Regulations, setting forth his, her, or their reasons of opposition in writing, duly signed.

FRANK FOWLER,
Commissioner of Lands and Mines.

CLAIM LICENCES ABANDONED.

[1.] 6th September, 1913.

NOTICE is hereby given in accordance with Section 18 (5) of the Mining Regulations, 1905, that the undermentioned Claims for which the Claim Licence Fees have not been paid, are declared abandoned.

FRANK FOWLER,
Commissioner of Lands and Mines.

TO MINE FOR GOLD.

DISTRICT NO. 3.

BY DAVID HERCULES & JOSEPH HALE.

1,500 x 800 feet of Crown land, "In Hope" Creek, Tributary, Owyo Creek, Caburi Creek, Right Bank, Mazaruni.
Distance of claim to river or creek landing—About 2 miles.
Nearest claim holder—M. Malouf.

1,500 x 800 feet of Crown land, "Emanuel" Creek, Tributary Owyo Creek, Caburi, Right Bank, Mazaruni.
Distance of claim to river or creek landing—About 2 miles.
Nearest claim holder—M. Malouf.

1,500 x 800 feet of Crown land "Ackoorie" Creek, Tributary Owyo Creek, Caburi Creek, Right Bank, Mazaruni.
Distance of claim to river or creek landing—About 2 miles.
Nearest claim holder—M. Malouf.

1,500 x 800 feet of Crown land, "In Hope" Creek, Tributary Owyo Creek, Caburi Creek, Right Bank, Mazaruni.
Distance of claim to river or creek landing—About 2 miles.
Nearest claim holder—M. Malouf.

BY E. A. SAMPSON & THOMAS THOMPSON.

1,500 x 800 feet of Crown land, "Pearl" Creek, Right Bank, Ohio, Left Bank, Caburi, Right Bank, Mazaruni.
Distance of claim to river or creek landing—About 6 miles.
Nearest claim holder—White & Philips.

DISTRICT NO. 4.

BY SUSAN HAYNES.

1,500 x 800 feet of Crown land, Turtle Creek, Left Bank, Lady Walter, Left Bank, Aranka, Cuyuni River.
Distance of claim to river or creek landing—About 15 miles.
Nearest claim holder—E. A. Davis.

DISTRICT NO. 5,

BY CHARLES LUCIENNE.

1,500 x 800 feet of Crown land, Brush Bee Creek, Left Bank, Hopeful Creek, Right Bank, Imoti, Left Bank, Wami.
Distance of claim to river or creek landing—About 18 miles from Wami.
Nearest claim holder—C. Lucienne.

TRANSFER OF CLAIMS.

[1.] 6th September, 1913.

IN accordance with Clause 44 (2) of the Mining Regulations, 1905:

Notice is hereby given that the following Notice of intended Transfer of right, title, and interest in and to the undermentioned Claim Licences has been received by the Commissioner of Lands and Mines:—

DISTRICT NO. 4.

BY J. C. WILKINSON TO AND IN FAVOUR OF S. MCKENZIE & G. ROBERTS.

All of his right, title and interest in and to Claim Licences B 2,362 and B 2,363.

All persons having any right, title, interest or claim in and to the above-mentioned Claim Licences and who may have just grounds to oppose the transfer thereof, are hereby required to do so in due form at the Office of the Department of Lands and Mines, in the City of Georgetown, within the time specified by the Regulations, setting forth his, her, or their reasons of opposition in writing, duly signed.

FRANK FOWLER,
Commissioner of Lands and Mines.

APPLICATIONS FOR LICENCES.

DEPARTMENT OF LANDS & MINES,
GEORGETOWN, DEMERARA.

[2.] 30th August, 1913

IN accordance with Clause 11 of the Mining Regulations, 1905:

Notice is hereby given that the following applications for Claim Licences have been lodged with the Commissioner at the Office of the Department of Lands and Mines:—

DISTRICT NO. 3.

TO MINE FOR GOLD.

BY SIMON WILLS.

1,500 x 800 feet of Crown land, Stone Creek, Tributary Black Water Creek, Tributary to Caburi Creek, Right Bank, Mazaruni River.
Distance of claim to river or creek landing—About 10 miles.
Nearest claim holder—Nil.

1,500 x 800 feet of Crown land, Labba Creek, Tributary Black Water Creek, Tributary Caburi Creek, Right Bank, Mazaruni River.
Distance of claim to river or creek landing—About 10 miles.
Nearest claim holder—Nil.

1,500 x 800 feet of Crown land, Metal Creek, Tributary to Black Water Creek, Tributary to Caburi Creek, Right Bank, Mazaruni.
Distance of claim to river or creek landing—About 10 miles.
Nearest claim holder—Nil.

1,500 x 800 feet of Crown land, Deer Creek, Tributary to Black Water, Tributory Caburi, Right Bank, Mazaruni River.
Distance of claim to river or creek landing—About 10 miles.
Nearest claim holder—Nil.

1,500 x 800 feet of Crown land, Rock Creek, Tributary Black Water Creek, Tributary to Caburi Creek, Right Bank, Mazaruni River.
Distance of claim to river or creek landing—About 10 miles.
Nearest claim holder—Nil.

1,500 x 800 feet of Crown land, Trial Creek, Tributary Black Water Creek, Tributary Caburi Creek, Right Bank, Mazaruni River.
Distance of claim to river or creek landing—About 10 miles.
Nearest claim holder—Nil.

BY CALEB HEADLEY.

1,500 x 800 feet of Crown land, Lady Smith Creek, Right Bank, Ohio, Left Bank, Caburi, Right Bank, Mazaruni River.
Distance of claim to river or creek landing—3½ miles.
Nearest claim holder—Evan Wong.

1,500 x 800 feet of Crown land, Hoorie Creek, Right Bank, Ohio, Left Bank, Caburi, Right Bank, Mazaruni River.
Distance of claim to river or creek landing—3½ miles.
Nearest claim holder—Evan Wong.

1,500 x 800 feet of Crown land, Bee Creek, Right Bank, Ohio, Left Bank, Caburi, Right Bank, Mazaruni River.
Distance of claim to river or creek landing—3 miles.
Nearest claim holder—Collymore & Carrington.

TO SEARCH FOR PRECIOUS STONES.

BY ROBERT SCHOMBURGK.

1,500 x 800 feet of Crown land, Carimouraparue Creek, Black Water Creek, Tributary Issenero, Left Bank, Mazaruni River.
Distance of claim to river or creek landing—About 3 miles from Falls landing in Creek.
Nearest claim holder—W. J. Kensweil.

DISTRICT NO. 4.

TO MINE FOR GOLD.

BY HUBERT PERCIVAR LE GAY & GEORGE CHONG.

1,500 x 800 feet of Crown land, In Time Creek, Right Bank, Aranka, Left Bank, Cuyuni River.
Distance of claim to river or creek landing—About 14 miles.
Nearest claim holder—Phillips & Li.

Digitized by Google

BY EDWARD CALLENDER.

1,500 x 800 feet of Crown land, Lena Creek Flat, Right and Left Bank, Tributary of the Aremu Right Bank, Cuyuni.
Distance of claim to river or creek landing—About 12 miles.
Nearest claim holder—W. Castle.
1,500 x 800 feet of Crown land, Lena Creek and Flat, Right and Left Banks, Tributary of the Aremu, Right Bank, Cuyuni River.
Distance of claim to river or creek landing—About 12 miles.
Nearest claim holder—W. Castle.

BY A. GRIFFITH, J. J. FERDINAND & J. CHAN-A-SING

1,500 x 800 feet of Crown land, Chance Creek, Tributary to Crab Creek, Left Bank, Cuyuni River.
Distance of claim to river or creek landing—15 miles.
Nearest claim holder—A. Rodney.
1,500 x 800 feet of Crown land, Hope Creek, Tributary to Crab Creek, Left Bank, Cuyuni River.
Distance of claim to river or creek landing—15 miles.
Nearest claim holder—A. Rodney.
1,500 x 800 feet of Crown land, Crab Creek, Left Bank, Tributary to Lady Walter Creek, Aranka Creek, Left Bank, Cuyuni River.
Distance of claim to creek river or landing—15 miles.
Nearest claim holder—A. Rodney.
1,500 x 800 feet of Crown land, Faith Creek, Tributary to Crab Creek, Left Bank, Cuyuni.
Distance of claim to rivsr or crnek landing—15 miles.
Nearest claim holder—A. Rodney.
1,500 x 800 feet of Crown land, Rose Creek, Tributary to Crab Creek, Left Bank, Cuyuni River.
Distance of claim to river or creek landing—15 miles.
Nearest claim holder—A. Rodney.
1,500 x 800 feet of Crown land, Charity Creek, Tributary to Crab Creek, Left Bank, Cuyuni River.
Distance of claim to river or creek landing—15 miles.
Nearest claim holder—A. Rodney.

DISTRICT NO. 5.

BY JOSEPH DANIEL WEBSTER & MAURICE ALBERGA.

1,500 x 800 feet of Crown land, Hope Creek, Tributary Imoti, Left Bank, Waini River.
Distance of claim to river or creek landing—About 22 miles to the Barama.
Nearest claim holder—E. Richardson.
1,500 x 800 feet of Crown land, Hope Creek, Tributary Imoti, Left Bank, Waini River.
Distance of claim to river or creek landing—About 22 miles to the Barama.
Nearest claim holder—E. Richardson.

All persons having any right, title, interest or claim in and to any of the abovementioned tracts of Crown Land and who may have just grounds to oppose the granting thereof, are hereby required to do so in due form at the Office of the Department of Lands and Mines, in the City of Georgetown, within the time specified by the Regulations, setting forth his, her, or their reasons of opposition in writing, duly signed.

FRANK FOWLER,
Commissioner of Lands and Mines.

CLAIM LICENCES ABANDONED.

[2.] 30th August, 1913.

NOTICE is hereby given in accordance with Clause 18 (5) of the Mining Regulations, 1905, that the undermentioned Claims for which the Claim Licence Fees have not been paid, are declared abandoned.

FRANK FOWLER,
Commissioner of Lands and Mines.

DISTRICT NO. 3.
TO MINE FOR GOLD.

BY CHARLES BENJAMIN NIALS, AGNES GONSALVES AND FRANK GOUVEIA.

1,500 x 800 feet of Crown land, Powis Creek, Tributary Right Bank, Marabunta, Tribntary, Right Bank, Epigne, Right Bank, Mazaruni River.
Distance of claim to river or creek landing—12 miles.
Nearest claim holder—J. E. Francis.
1,500 x 800 feet of Crown land, Tributary Right Bank, Epigne, Tributary Mazaruni, Right Bank, Mazaruni River.
Distance of claim to river or creek landing—12 miles.
Nearest claim holder—J. E. Francis.

BY AUGUSTUS RICHMOND & JONATHAN ADOLPHUS BRAISE.

1,500 x 800 feet of Crown land, Yackman Creek, Tributary Ohio Creek, Right Bank, Kaburi, Left Bank, Mazaruni.
Distance of claim to river or creek landing—About 2 miles from Upper Creek Landing.
Nearest claim holder—Saunders & Li.

APPLICATIONS FOR LICENCES.

DEPARTMENT OF LANDS AND MINES,

GEORGETOWN, DEMERARA,
[3.] 23rd August, 1913.

IN accordance with Clause 11 of the Mining Regulations, 1905:

Notice is hereby given that the following applications for Claim Licences have been lodged with the Commissioner at the Office of the Department of Lands and Mines.

DISTRICT NO. 2.

BY F. A. GIBBONS.

1,500 x 800 feet of Crown land, Amatuk No. 1, Right Bank, Potaro.
Distance of claim to river or creek landing—¼ mile.
Nearest claim holder - P. W. Morley.
1,500 x 800 feet of Crown land, Amatuk No. 2, Right Bank, Potaro.
Distance of claim to river or creek landing—¼ mile.
Nearest claim holder—P. W. Morley.
1,500 x 800 feet of Crown land, Ewang, Left Bank, Potaro.
Distance of claim to river or creek landing—½ mile.
Nearest claim holder—M. Cipieo.

BY PETER JABAD & D. PHILANDER.

1,500 x 800 feet of Crown land, Hope Well No. 2, Left Bank, Konawarook.
Distance of claim to river or creek landing—6 miles.
Nearest claim holder—James Forde.

DISTRICT. NO 3.

BY JOHN ELEAZER FRANCIS.

1,500 x 800 feet of Crown land, Powis Creek, Tributary Marabunta, Tributary Ebini, Right Bank, Mazaruni.
Distance of claim to river or creek landing—13 miles.
Nearest claim holder—C. B. Niles.
1,500 x 800 feet of Crown land, Perseverance, Left Bank, Tributary to Ebini, Tributary to Mazaruni, Right Bank.
Distance of claim to river or creek landing—About 13 miles.
Nearest claim holder—C. B. Niles.

DISTRICT NO. 4.

BY JOHN N. CÆSAR.

1,500 x 800 feet of Crown land, Powis Creek, Right Bank, Perseverance, Right Bank, Arramatta, Right Bank, Iroma, Right Bank, Cuyuni River.
Distance of claim to river or creek landing—14 miles.
Nearest claim holder—Robert Isaac.
1,500 x 800 feet of Crown land, Powis Creek, Tributary Peeseverance, Tributary Arramatta, Tributary Iroma, Cuyuni River.
Distance of claim to river or creek landing—14 miles.
Nearest claim holder—Robert Isaac.
1,500 x 800 feet of Crown land, Powis Creek, Tributary Perseverance Creek, Tributary Aramatta, Tributary Iroma, Cuyuni River.
Distance of claim to river or creek landing—14 miles.
Nearest claim holder—Robert Isaac.

BY AMY MCFARLANE.

1,500 x 800 feet of Crown land, Lappland, Sir Walter, Aranka, Cuyuni.
Distance of claim to river or creek landing—8 miles.
Nearest claim holder—E. W. Medas.
1,500 x 800 feet of Crown land, Lady Smith Hill, Sir Walter, Aranka, Cuyuni.
Distance of claim from river or creek landing—About 8 miles.
Nearest claim holder—Nil.
1,500 x 800 feet of Crown land, Lappland, Sir Walter, Aranka, Cuyuni.
Distance of claim to river or creek landing—8 miles.
Nearest claim holder—E. W. Medas.
1,500 x 800 feet of Crown land, Lady Egerton, Tributary of Aranka, Cuyuni River.
Distance of claim to river or creek landing—About 9 miles.
Nearest claim holder—M. Worrell.

Digitized by Google

BY EBENEZER STEPHENS & AUGUSTUS TONEY.

1,500 x 800 feet of Crown land, Aranka, Left Bank. Cuyuni River.
Distance of claim to river or creek landing—About 9½ miles from River Landing.
Nearest claim holder—Benjamin Stephens.

BY A. GRIFFITH, J. J. FERDINAND & J. CHAN-AS-LING.

1,500 x 800 feet of Crown land, Himarally Creek No. 1, Tributary to Lady Walter, Left Bank, Cuyuni.
Distance of claim to river or creek landing—15 miles.
Nearest claim holder—A. Rodney.

1,500 x 800 feet of Crown land, Himarally Creek No. 2, Tributary to Lady Walter, Left Bank, Left Bank, Cuyuni.
Distance of claim to river or creek landing—15 miles
Nearest claim holder—A. Rodney.

1,500 x 800 feet of Crown land, Himarally Creek No. 3, Tributary to Lady Walter Left Bank, Left Bank, Cuyuni.
Distance of claim to river or creek landing—15 miles.
Nearest claim holder—A. Rodney.

1,500 x 800 feet of Crown land, Crab Creek No. 1, Left Bank, Tributary to Lady Walter, Left Bank, Cuyuni
Distance of claim to river or creek landing—15 miles.
Nearest claim holder—A. Rodney.

1,500 x 800 feet of Crown land, Crab Creek No. 2, Left Bank, Tributary to Lady Walter, Left Bank, Cuyuni.
Distance of claim to river or creek landing—15 miles.
Nearest claim holder—A. Rodney.

1,500 x 800 feet of Crown land, Perseverance Creek, Tributary to Lady Walter, Left Bank, Cuyuni River.
Distance of claim to river or creek landing—15 miles.
Nearest claim holder—T. Blair.

BY MANOEL DE SOUZA & MANOEL GOMES HENRIQUES.

1,500 x 800 feet of Crown land, Experience Creek, Right Bank, Lady Walter, Aranka, Left Bank, Cuyuni River.
Distance of claim to river or creek landing—About 20 miles.
Nearest claim holder—J. Mc Cloud & B. Mc Cloud.

1,500 x 800 feet of Crown land, Experience Creek, Right Bank, Lady Walter, Left Bank, Aranka, Left Bank, Cuyuni River.
Distance of claim from river or creek landing—About 20 miles.
Nearest claim holder—J. Mc Cloud & B. Mc Cloud.

1,500 x 800 feet of Crown land, Lady Walter Creek, Left Bank, Aranka, Left Bank, Cuyuni River.
Distance of claim to river or creek landing—About 20 miles.
Nearest claim holder—J. Mc Cloud & B. Mc Cloud.

1,500 x 800 feet of Crown land, Lady Walter, Left Bank, Aranka, Left Bank, Cuyuni.
Distance of claim from river or creek landing—About 20 miles.
Nearest claim holder—J. Mc Cloud & B Mc Cloud.

1,500 x 800 feet of Crown land, Lady Walter Creek, Left Bank, Aranka, Left Bank, Cuyuni River.
Distance of claim to river or creek landing—About 20 miles.
Nearest claim holder—J. Mc Cloud & B. Mc Cloud.

1,500 x 800 feet of Crown land, Lady Walter, Left Bank, Aranka, Left Bank, Cuyuni.
Distance of claim to river or creek landing—About 20 miles.
Nearest claim holder—J. Mc Cloud & B. Mc Cloud.

BY ISAAC EMMANUEL HARRIS CHIN, ISAAC CLEMENTSON & MOSES MURRAY.

1,500 x 800 feet of Crown land, Eric Creek, Lady Walter Creek, Left Bank, Aranka and Left Bank, Cuyuni River.
Distance of claim to river or creek landing—18 miles to River.
Nearest claim holder—I. E. H. Chin.

1,500 x 800 feet of Crown land, Beatrice No. 1 Creek, Left Bank, Lady Walter Creek. Left Bank, Aranka, Left Bank, Cuyuni River.
Distance of claim to river or creek landing—18 miles to River.
Nearest claim holder—I. E. H. Chin.

DISTRICT NO. 5.

BY CAROLINE POON.

1,500 x 800 feet of Crown land, Hopeful Creek, Left Bank, Manmerine, Left Bank, Koriabo, Right Bank, Barima River.
Distance of claim to river or creek landing—5 miles.
Nearest claim holder—S. P. Jack.

All persons having any right, title and interest in and to the abovementioned tracts of Crown Land, and who may have just grounds to oppose the granting thereof, are hereby required to do so in due form at the Office of the Department of Lands and Mines, in the City of Georgetown, within the time specified by the Regulations, setting forth his, her or their reasons of opposition in writing, duly signed.

FRANK FOWLER,
Commissioner of Lands and Mines.

TRANSFER OF CLAIMS.

[3.] 23rd August, 1913.

IN accordance with Clause 44 (2) of the Mining Regulations, 1905:

Notice is hereby given that the following Notice of intended Transfer of right, title and interest in and to the undermentioned Claim Licences have been received by the Commissioner of Lands and Mines:—

BY JOSEPH SAUNDERS & SAMUEL LITO AND IN FAVOUR OF H. A. SUTTON.

All the right, title and interest in Claim Licences B 2,503, B 2,460, B 2,461, and B 2,462.

All persons having any right, title, interest or claim in and to the abovementioned Claim Licences, and who may have just grounds to oppose the transfers thereof, are hereby required to do so in due form at the Office of the Department of Lands and Mines, in the City of Georgetown, within the time specified by the Regulations, setting forth his, her or their reasons of opposition in writing, duly signed.

FRANK FOWLER,
Commissioner of Lands and Mines.

LIST of Tablets issued to Claim-holders during the months of June and July, 1913.

FRANK FOWLER,
Commissioner of Lands and Mines.
Department of Lands and Mines.
21st August, 1913.

Date of Issue, 1913.	No. of Tablet.	Corresponding No. of Claim Licence.	Mining District.	Name of Claim Holder.
June 2	3570	B 2394	4	S. A. Smith.
,, ,,	3571	B 2395	4	do.
,, ,,	3572	B 2396	4	do.
,, ,,	3573	B 2397	4	do.
,, 5	3574	B 2355	2	J. A. Murray.
,, 9	3575	B 2375	3	Vanderhyden and Tultoch.
,, 10	3576	B 2293	3	D. H. Harrison.
,, ,,	3577	B 2294	3	do.
,, ,,	3578	B 2374	3	A. S. Roberts.
,, 30	3579	B 2356	4	M. A. Goring.
,, ,,	3580	B 2357	4	do.
,, ,,	3581	B 2358	4	do.
,, ,,	3582	B 2359	4	do.
,, ,,	3583	B 2378	4	M. Reis.
,, ,,	3584	B 2392	4	do.
,, ,,	3585	B 2370	4	do.
,, ,,	3586	B 2369	4	do.
July 8	3587	B 2418	4	do.
,, ,,	3588	B 2419	4	do.
,, ,,	3589	B 2420	4	do.
,, ,,	3590	B 2421	4	do.
,, ,,	3591	B 2422	4	do.
,, ,,	3592	B 2423	4	do.
,, ,,	3593	B 2424	4	do.
,, ,,	3594	B 2425	4	do.
,, ,,	3595	B 2426	4	do.
,, ,,	3596	B 2427	4	do.
,, 19	3597	B 2367	5	W. Clarke and J. Mentore.
,, 21	3598	B 2457	5	Solomon Jervis.
,, ,,	3599	B 2458	5	do.
,, ,,	3600	B 2459	5	do.
,, 26	3601	B 2428	3	E. A. Sampson & David Ashby.
,, 29	3602	B 2437	4	Louisa Jacobs.

Digitized by Google

Education Notice.

PRIMARY EDUCATION SCHOLARSHIPS.

Table gives the results of the Primary Education Scholarship Exam-
een's College on Friday, 1st August, 1913.
ship is hereby awarded to each of the five candidates whose names

e School Scholarship is not won, no candidate having obtained 60% of

	School.	Marks (100 each subject. Total, 600.)							
		Reading.	Writing to Dictation.	Arithmetic.	English.	Geography.	Nature Knowledge & Hygiene.	Total.	Percentage.
ckliffe ...	St. Barnabas' ...	100	100	74	94	72	39	479	79·83
is ...	St. Thomas' ...	100	85	82	88	76	31	462	77·
chus ...	Queenstown, Mor. ...	90	85	90	87	63	28	443	73·83
r ...	Charlestown Convent ...	90	85	75	94	58	37	439	73·16
...	Bourda, R.C. ...	80	75	80	94	66	35	430	71 66
...	St. George's ...	60	95	71	87	48	46	407	67·83
...	Cove and John ...	90	80	64	91	70	11	406	67 66
...	St. Thomas' ...	80	70	71	88	62	22	393	65·5
...	Lodge, C.	80	70	61	68	71	42	392	65·33
...	Do. ...	90	50	76	84	51	37	388	64·66
...	St. Thomas' ...	80	90	76	75	45	20	386	64·33
...	Albouystown, S. ...	60	46	87	94	49	47	377	62·83
...	Do. ...	80	45	64	92	65	31	377	62·83
...	St. Thomas' ...	90	90	44	89	46	16	375	62·5
...	Bedford	90	75	70	88	26	25	374	62·33
...	St. Thomas' ...	80	80	63	86	49	13	371	61·83
...	Do.	80	90	40	88	51	20	369	61·5
...	Lodge, C.	90	80	64	88	46	*	368	61·33
...	Queenstown, Mor. ...	80	35	86	87	47	32	367	61·16
...	Ann's Grove, R.C. ...	80	75	57	81	57	16	366	61·
...	Bourda, R.C. ...	90	70	61	85	31	22	359	59·83
...	St. Thomas' ...	80	80	53	92	32	18	355	59·16
...	Lodge, C.	90	45	69	70	29	47	350	58·33
...	Miss Gaskin's ...	90	55	54	76	47	25	347	57·83
...	Lodge, E.	90	75	20	78	34	46	343	57·16
...	St. Thomas' ...	90	80	30	71	46	25	342	57·
...	Bourda, R.C. ...	100	75	50	78	27	11	341	56·83
...	St. Thomas' ...	90	65	25	90	49	16	335	55·83
...	Bourda, R.C. ...	90	60	63	66	6	48	333	55·5
...	St. John's, Suddie ...	80	75	40	72	43	21	331	55·16
...	Brickdam, R.C. ...	90	65	38	74	42	22	331	55·16
...	Do. ...	60	75	45	83	47	15	325	54·16
...	Bedford	90	70	35	84	17	26	322	53·66
...	Wortmanville, R.C. ...	60	75	26	75	52	23	311	51·83
...	Bourda, R.C. ...	90	70	45	92	11	*	308	51·33
...	St. Barnabas' ...	90	60	39	82	0	28	299	49·83
...	Queenstown, Mor. ...	60	40	38	80	48	31	297	49·5
...	Albouy's Town, R.C. ...	80	65	28	74	39	18	295	49·16
...	Abram Zuil, W. ...	90	80	20	52	20	31	293	48·83
• ...	Bourda, R.C. ...	80	55	36	65	25	29	290	48·33
...	Friendship, W. ...	60	75	23	73	52	7	290	48·33
..	Brickdam, R.C. ..	80	20	55	80	28	24	287	47·83
..	St. Barnabas' ...	90	80	33	61	12	10	286	47·66
...	Bath, Est.	60	55	46	82	13	29	285	47·5
...	Queenstown, Mor. ...	60	65	37	70	30	21	283	47·16
...	Victoria, C. ...	60	40	38	86	24	34	282	47·
...	Lodge, C.	90	50	17	66	38	20	281	46·83
...	St. Thomas' ...	60	65	40	80	19	16	280	46·66
...	Victoria, W. ...	80	55	48	49	25	19	276	46·
...	Victoria, C. ...	90	50	22	55	26	33	276	46·
...	Beterverwagting, C. ...	80	50	35	65	29	15	274	45·66
...	St. Barnabas' ...	80	70	29	57	17	16	269	44·83
...	Beterverwagting, E. ...	60	85	7	78	15	17	262	43·66
...	Canal II, C. ...	80	45	10	60	32	34	261	43·5
...	Albouy's Town, S. ...	60	60	18	74	28	21	261	43·5
...	Queenstown, Mor. ...	80	85	15	66	15	*	261	43·5
...	Cove and John ...	80	55	35	60	9	12	251	41·83
...	St. Philip's ...	60	65	30	70	8	11	244	40·66
...	St. John's	60	65	24	61	19	8	237	39·5
...	Goed Fortuin, E.	80	45	8	64	17	13	227	37·83
...	St. John's ...	40	75	5	58	16	31	225	37·5
...	Beterverwagting, E. ...	60	25	29	70	14	26	224	37·33
...	Graham's Hall, Mor.	60	45	15	70	31	*	221	36·83
...	St. John's	80	15	55	47	19	5	221	36·83
...	Vauxhall, C. ...	60	50	29	58	2	16	215	35·83
...	Cove and John ...	40	40	25	67	26	14	212	35·33
...	Do. ...	80	5	18	65	24	14	206	34·33
...	St. Barnabas' ...	60	85	28	31	0	*	204	34·
...	Canal II	80	55	10	41	17	*	203	33·83
...	St. Barnabas' ...	80	35	15	60	6	6	202	33·66
...	Kitty, E.	60	45	15	70	4	7	201	33 5
...	Cove and John ...	40	45	15	70	12	17	199	33·16
...	Kitty, E.	60	35	10	65	10	15	195	32·5
...	Beterverwagting, C. ...	60	25	35	58	14	2	194	32·33
...	Beterverwagting, E. ...	60	30	15	43	22	22	192	32·
...	Mrs. M. A. Baptista's	60	20	17	62	9	18	186	31·

Digitized by Google

PRIMARY EDUCATION SCHOLARSHIPS—(CONTINUED.)

Order of Merit.	Exam. Number.	Name.	School.	Marks, 100 each subject. Total, 600. Reading.	Writing to Dictation.	Arithmetic.	English.	Geography.	Nature Knowledge & Hygiene.	Total.	Percentage.
77	55	... ...	Beterverwagting, C. ...	80	0	32	60	10	3	185	30·83
	109	... ...	Canal II	40	50	5	57	20	13	185	30·83
79	108	... ...	Do.	80	25	15	30	25	9	184	30·66
80	101	... ...	Cove and John	60	0	38	60	10	14	182	30·33
81	105	... ...	Kitty, E.	60	10	10	70	16	13	179	29·83
82	75	... ...	Cove and John	80	25	15	38	7	12	177	29·5
83	78	... ...	Kitty, E.	60	15	10	68	17	6	176	29·33
84	3	... ...	Mrs. M. A. Baptista's ...	80	5	24	50	0	7	166	27·66
85	104	... ...	Kitty, E....	80	10	30	30	0	13	163	27·16
86	50	... ...	Regent Street, R.C. ...	60	60	10	27	0	5	162	27·
87	80	... ...	Kitty, E.	40	50	15	41	3	12	161	26·83
88	106	... ...	Do.	40	50	18	40	0	10	158	26·33
	92	... ...	St. John's	60	25	19	38	*	16	158	26·33
90	66	... ...	Lodge, C.	40	15	15	50	5	10	135	22·5
91	87	... ...	Do.	40	15	15	30	13	19	132	22·
92	41	... ...	St. John's	20	0	15	70	8	5	118	19·66
93	44	... ...	Vauxhall, C.	abst	15	5	48	0	*	68	11·33

* Indicates that no paper bearing the candidate's number was delivered.

H. W. SCONCE,
Inspector of Schools.

Education Department,
August 26, 1913.

Digitized by Google

Hospital at	In-patients remaining at the end of the previous week.			Admitted.			Discharged recovered.			Discharged for other causes.			Died.			Remaining at the end of the week.			Out-patients.		
	M.	F.	T.	M.	F.	T.	M.	F.	T.	M.	F.	T.	M.	F.	T.	M.	F.	T.	M.	F.	T.
Georgetown ...	265	169	434	109	77	186	47	58	105	49	26	75	9	4	13	269	158	427	160	136	296
New Amsterdam ...	73	43	116	18	22	40	21	5	26	7	7	14	1	4	5	62	49	111	159	211	370
Suddie	32	10	43	7	2	9	3	2	5	6	2	8	2	...	2	29	8	37	28	26	54
Bartica	5	3	8	4	3	7	1	...	1	3	2	5	...	...	...	5	4	9	4	9	13
Morawhanna ...	10	1	11	9	3	12	1	...	1	4	2	6	...	...	...	14	2	16	36	35	71
Potaro	1	...	1	2	...	2	...	...	...	2	...	2	...	...	...	1	...	1	14	4	18
Arakaka... ...	4	...	4	3	...	3	2	...	2	...	...	...	...	...	...	5	...	5	17	9	26
Total ...	391	226	617	152	107	259	75	65	140	71	39	110	12	8	20	385	221	606	418	430	848

PUBLIC ASYLUMS.

Lunatic Asylum ...	441	292	733	2	...	2	...	2	2	...	...	...	...	...	...	443	290	733	...	...	...
Leper Asylum ...	237	119	356	2	...	2	...	...	...	...	...	...	...	...	...	239	119	358	...	...	...
Total ...	678	411	1,086	4	...	4	...	2	2	...	...	...	...	...	...	682	409	1,091	...	...	...

PUBLIC DISPENSARIES.

Dispensaries at	Out-Patients.		
	M.	F.	T.
Georgetown No. 1	51	110	161
Do. No. 2	26	59	85
Do. No. 3	...	...	...
Albouy's Town Medical Station	21	33	54
Demerara River	22	24	46
Berbice do.	16	...	16
Upper Pomeroon River	22	6	28
Lower Pomeroon River	11	4	15
Moruca	9	3	12
Total	178	239	417

E. D. ROWLAND,
Acting Surgeon General.

Digitized by Google

BRITISH GUIANA.

COPY OF THE REGISTER OF VOTERS entitled to VOTE at the Election of Members of the Court of Policy and Financial Representatives for Electoral District No. 4 (City of Georgetown) for the twelve months commencing on the 1st day of October, 1913, and ending on the 30th day of September, 1914.

No.	Date of Registration.	Surname and Christian Name.	Residence.	Nature of Qualification.	Local or other description of Land, etc.
1	Oct. 12 1891	Abraham, Edward Adolphus Victor	Georgetown	Income	
2	Oct. 4 1891	Abraham, William Adolphus	Georgetown	Income	
3	Oct. 3 1891	Abraham, Richard James	Georgetown	Income	
4	Oct. 13 1896	Adams, Justine Augustus	Georgetown	Income	
5	Oct. 7 1891	Adamson, Otho Evandale	Georgetown	Income	
6	May 5 1898	Agard, Frederick Johnson	Georgetown	Income	
7	Aug. 3 1911	Agard, Charles Augustus	117, Third Street, Albert Town, Georgetown	Income	
8	Oct. 4 1891	Aird, James McFarlane	Georgetown	Income	
9	May 5 1911	Aird, Geo. Gillfillan	Georgetown, 16, Green Street	Income	
10	May 14 1906	Alexander, John Benjamin	Georgetown, Lot 23, Lombard Street.	Income	
11	May 10 1907	Alexander, John Bedford	Georgetown, 158, Waterloo St.	Property	Lot 158, North Cumingsburg, value $3,000.
12	May 4 1899	Alkins, Joseph Arnold	Georgetown	Income	
13	Oct. 9 1891	Allan, George	Georgetown	Income	
14	May 7 1913	Allen, Cadwallader Osmond	Georgetown, 17, Broad St.	Income	
15	May 14 1902	Allen, William	Georgetown, 15 & 16, Holmes St.	Income and property	N. ½ lot 348, North Cumingsburg, value $2,850. E. ½ lot 243, Bourda, value $1,330.
16	May 15 1911	Allen, John Crofton	Georgetown, 11, Water Street.	Income	
17	May 6 1913	Allen, Alexander	Georgetown, 320, Cross Street.	Income	
18	May 8 1913	Allman, Hubert	Georgetown, 14, Water Street.	Income	
19	May 15 1911	Alleyne, John Richard	Georgetown, 12, First Street	Income	
20	Oct. 1 1891	Allsopp, James	Georgetown	Income	
21	Oct. 1 1891	Allt, John Perot Preston Gordon	Georgetown	Income	
22	April 18 1899	Allt, Allen Bravo	Georgetown	Income	
23	April 23 1906	Alsing, John	Georgetown Lot 39, Main St.	Income	
24	May 15 1911	Altaffhossein	Georgetown, 11, Croal Street.	Income	
25	July 31 1911	Alves, Andrew	125, Rogent Street, Georgetown	Income	
26	May 8 1913	Alves, Walter	125, King & Regent St., G'town	Income	
27	April 25 1911	Ambrose, Jos. Emanuel	Georgetown, 48, Light Street	Income	
28	May 1 1912	Ambrose, Gerald	1, Upper D'Urban St., Geo'town	Income	
29	May 14 1907	Amory, Arthur Alexander	Georgetown, 1, New North Road	Income	
30	Oct. 9 1896	Anderson, Alfred Beaumont	Georgetown	Income	
31	May 14 1900	Anderson, Henry Everett	Georgetown	Income	
32	April 23 1901	Anderson, Charles Wilgress	Georgetown	Income	
33	April 23 1906	Anderson, George Frederick	Georgetown, Lot 17, D'Urban & George Streets	Income	
34	May 9 1906	Anderson, James	Georgetown, 37, Main Street.	Income	
35	April 28 1913	Anderson, Charles Fannexton	Georgetown, 331, East Street	Income	
36	May 10 1906	Andrews, Charles	Georgetown, E, ½ Lot 119, Third Street, Albert-town	Property	E. ½ lot 119, Third Street Albert-town, value $500.
37	April 23 1910	Andries, Thomas	Georgetown, 140, Sixth Street, Albert Town	Property	W ½ 140, Albert Town, value not less than $500
38	April 17 1906	Anthony, Edward Peter	Georgetown, Lot 41, Hadfield St.	Property	W. ½ of E. ¾ of lot 41, N. Freeburg, valued not less than $500.
39	Oct. 4 1891	Appin, William	Georgetown	Income	
40	May 9 1912	Applewhaite, David Wentt	B B, D'Urban, St., Georgotown	Income	
41	May 15 1906	Archer, John Gittens	Georgetown, Lot FF., Wortmanville	Property	W ½ lot FF., Wortmanville, value over $500.
42	May 15 1906	Archer, John Fitz Herbert	Georgetown, Eve Leary	Income	
43	May 11 1911	Archer, Henry	Georgetown, 5, Henry Street	Income	
44	May 13 1912	Archer, James Jonathan	H, Hadfield St., Georgetown	Income	
45	April 18 1906	Armstrong, George Theodore	Georgetown, Lot 107, Regent St.	Income	
46	May 4 1911	Armstrong, Ed. Augustus	Georgetown, 31, Hadfield Street	Income	
47	May 11 1911	Armstrong, Jas. William	Georgetown, 161, Charlotte St.	Income	
48	Oct. 15 1906	Arthur, Joseph Alva	Georgetown	Income	

Digitized by Google

	Aug.	19	1908	Ayres, Thomas	East ½ Lot 107, Second St., G'town Georgetown, 212, Upper Charlotte Street	Income Income
67	Oct.	1	1891	Babb, Edward William	Georgetown	Income
68	May	13	1913	Babb, Jos. Nathaniel	Georgetown, 233, South Street	Property
69	Oct.	8	1891	Babb, Samuel Benjamin	Georgetown	Income
70	April	23	1913	Babb, Philip	Georgetown, 1st St., Albertown	Income
71	April	28	1913	Babb, Ormand Leslie	Georgetown, 39, Third St. [St.	Income
72	April	17	1906	Babb, Simon	Georgetown, Lot 176, Charlotte	Property
73	May	1	1902	Bacchus, Robin	Georgetown, Lot 10, Water St.	Income
74	May	13	1913	Bacchus, Thomas	Georgetown, Lot 7, Orinoque St.	Income
75	May	15	1911	Bacchus, Mohamed	Georgetown, 97, James Street	Income
76	Oct.	10	1891	Backker, Adam Gaspar William	Georgetown	Property
77	May	10	1906	Bagnall, Hubert Horatio	Georgetown, 29, High Street	Income
78	Oct.	12	1897	Bagot, Edward George	Georgetown	Income
79	April	25	1911	Bagot, Christopher	Georgetown, 105, Croal Street	Income
80	May	8	1906	Baird, Charles Adolphus	Georgetown, 201, Charlotte St., Bourda	Income
81	May	14	1910	Baird, James Jonathan	Georgetown, 64, Hadfield St.	Income
82	Oct.	10	1891	Baker, Albert Edward	Georgetown	Income
83	May	11	1911	Baker, Albert Munro	Georgetown, New Garden and Forshaw Streets.	Income
84	May	11	1912	Baker, Ernest A.	147, Robb St., Georgetown	Income
85	April	28	1913	Balgobin, Boodram	39, Upper Robb St., Georgetown	Income
86	April	29	1913	Bamfield, J. McWilliam	14, Rose Mary Lane "	Income
87	May	13	1912	Bamford, Harry	51, Main St., Georgetown	Income
88	Oct.	1	1891	Bankart, Frederick James	Georgetown	Income
89	May	15	1901	Baptiste, Lawrence Stephen	Georgetown	Income
90	April	25	1911	Baptista, Fred. Boniface	Georgetown, 14, Croal Street	Income
91	May	13	1913	Barboza, Manoel Rodriques	113, Regent St., Lacy Town	Income
92	May	14	1913	Barclay, Claude Hamilton	Georgetown, 43, Croal St.	Income
93	April	25	1913	Bardan, Claude Somerset	11, Water St., Georgetown	Income
94	April	22	1910	Barker, James Jonathan	Georgetown, 117, Cowan Street, Kingston	Property
95	May	8	1913	Barker, James William Adolphus	67, Brumell Place, Georgetown	Income
96	May	15	1911	Barker, Wm. Emanuel Josephus	Georgetown	Income
97	May	7	1913	Barkie, John Henry	Georgetown, Lot 1, Hadfield St.	Income
98	May	11	1903	Barnes, Sholto Edward	Georgetown, Croal St.	Income
99	May	5	1911	Barnes, Hy. Stephen	Georgetown, 39, Main St.	Income
100	Oct.	1	1891	Barnwell, Nathan Augustus	Georgetown	Income
101	May	10	1910	Barnwell, John Albert	Georgetown, 195, Upper Charlotte St., Bourda	Income
102	April	16	1904	Barratt, Percy Thurson	Georgetown	Income

Lot 233, South Street. Bourda, Georgetown, value over $500.

W½ lot 141, South Cumingsburg, value $1,500.

Lot 61, New Charlestown. value $2,000.

E½ lots 230 & 231, North Cumingsburg, value $600.

Digitized by Google

No.	Date of Registration.	Surname and Christian Name.	Residence.	Nature of Qualification.	Local or other description of Land, etc.
103	April 30 1902	Barrow, Conrad Frederick	Georgetown, Lot 115, Regent Road, Bourda	Income	
104	May 15 1913	Barrow, John A.	Georgetown, 239, South Street, Lacytown	Income	
105	May 13 1913	Barrow, Walter Geo. Tapshire	218, Lamaha St., Georgetown	Income	
106	May 10 1912	Barton, John Hampden	31, High St., Georgetown	Income	
107	April 9 1902	Bascom, Henry Nathaniel	Georgetown, Lot 2, Charles St.	Income and property	W ½ of S. ½ lot No. 2, Charles Street, New Charlestown District, value $1,200.
108	April 23 1901	Bayley, Benjamin Hamilton	Georgetown	Income	
109	May 14 1906	Bayley, Herbert Cyril	Georgetown, 18, Brickdam	Income	
110	May 14 1906	Bayley, George Drysdale	Georgetown, 18, Brickdam	Income	
111	May 12 1905	Beckett, Walter Ralph	Georgetown, Kitty, E.C.	Income	
112	May 10 1911	Beckles, Emanuel	Georgetown, 227, South Road	Income	
113	May 7 1912	Beckles, Edward Nathaniel	Georgetown, 89, Light St.	Income	
114	April 28 1906	Beete, Harris	Georgetown, lot 54, Fifth Street, Albert-town	Property	Lot 54, Fifth Street, Albert-town, value $1,300
115	May 7 1902	Bekharry John	Georgetown, 146, Nonpareil St.	Property	East half of lot No. 146, Albouystown, value $675.
116	Oct. 14 1891	Belasco, John Stanley	Georgetown	Income	
117	April 18 1900	Belgrave, Harry Emile de Castro	Georgetown	Income	
118	Oct. 5 1891	Bell, Edward Adolphus	Georgetown	Income	
119	Oct. 9 1891	Bellamy, William Thomas	Georgetown	Income	
120	May 14 1902	Bellamy, John	Georgetown, lot 186, Almond St,	Income	
121	May 9 1902	Bellamy, Joseph Howard	Georgetown, lot 145, Crown and Oronoque Streets	Income	
122	May 15 1906	Bellamy, John Garner	Georgetown, lot 203, Camp St.	Income	
123	May 8 1912	Bellamy, William Edward	278, Forshaw St., Georgetown	Income	
124	May 10 1912	Bennett, George Gottlieb	145, Fifth St., Albert-town	Income	
125	Oct. 8 1891	Benjamin, Gilbert	Georgetown	Income	
126	May 8 1912	Benjamin, Richard Adolphus	120, Broad St., Georgetown	Income	
127	May 13 1913	Benjamin, John Martin	69, Sussex St., Georgetown	Income	
128	May 14 1906	Benson, George Allen Ralston	Georgetown, 60, Croal St.	Income	
129	April 23 1912	Benson, George Cushmore	51, Main St., Georgetown	Income	
130	May 15 1906	Bentham, Simeon	Georgetown, lot 89, Light Street, Albert-town	Income	
131	May 11 1911	Bentham, Wm. Alexander	Georgetown, 43, Brickdam	Income	
132	May 13 1912	Bentham George D.	93, First St., Albert-town	Income	
133	May 11 1911	Bernard, John Oscar	Georgetown, 9, New North Road	Income	
134	May 9 1913	Best Samuel	Georgetown, 61, Hadfield St.	Property	Undivided half of lot 61, Hadfield Street, value $1,500.
135	April 19 1907	Beveney, James Nathaniel	Georgetown, lot 11, Princes and Lombard Streets	Property	Lot 11, Camp Street, Newburg, value $900.
136	Oct. 7 1896	Binns, Alfred	Georgetown	Income	
137	May 15 1908	Birkett, Robert Hugh	Georgetown, 29, Sussex Street	Income	
138	Oct. 4 1897	Bishop, Richard	Georgetown	Income	
139	May 11 1899	Bishop, William Howard	Georgetown	Income	
140	April 12 1902	Bishop, David	Georgetown, Z, Ardina Street	Income	
141	April 24 1906	Blackman, Eugene Ernest	Georgetown, lot 175, Upper Charlotte Street	Property	W½ lot 175, Charlotte Street, value $700.
142	May 15 1906	Blackman, Edward Ernest	Georgetown, lot 207, Charlotte Street, Bourda	Income	
143	May 10 1912	Blakeney, Benjamin Fox	Georgetown	Income	
144	May 13 1905	Blank, Joseph	Georgetown, 31, Camp Street	Income	
145	April 28 1913	Blenman, Henry	Georgetown, 2, North Road	Income	
146	May 13 1913	Blenman, Jas. Howell	Georgetown, 135, Waterloo St.	Income	
147	May 15 1911	Bloison, Virgil	Georgetown, 159, Waterloo St.	Income	
148	Oct. 2 1891	Bollers, John	Georgetown	Income	
149	Oct. 3 1891	Bollers, George William	Georgetown	Income	
150	Oct. 12 1891	Bollers, David Samuel	Georgetown	Income	
151	July 30 1909	Bollers, David Aloysius	Georgetown	Income	
152	May 11 1912	Bolton, Harry Aloysius	11, Lamaha St., Georgetown	Income	
153	May 1 1912	Boodhoo	Stabroek Market, Georgetown	Income	

Digitized by Google

170	May	14	1912	Royle, James Lewis	Georgetown, 141, Regent Street	Income	
171	July	31	1911	Bradford, Joseph Alexander	D'Urban St., Georgetown	Income	
172	April	26	1913	Bradshaw, William Foster	21, Camp Street, Georgetown	Income	
173	May	14	1913	Braggins, Albert Edwin	200, Charlotte Street	Income	
174	April	20	1906	Bramble, John Timothy	48, Water Street	Income	
					Georgetown, lot 60, Russell and Sussex Sts., New Charlestown	Property	S½ of W½ lot 60, Russell and Sussex Streets, New Charlestown, value $600
175	May	15	1913	Brand, Ewing	Georgetown, 51, Norton Street	Income	
176	Oct.	9	1891	Brand, Robert Thomson	Georgetown	Income	
177	April	23	1913	Brand, James Adolphus	22, Waterloo Street	Income	
178	April	20	1901	Brandon, John Ernest	Georgetown	Income	
179	Oct.	2	1891	Brathwaite, Frederick Augustus Robert	Georgetown	Income	
180	May	4	1906	Brathwaite, Nathan	Georgetown, lots F and B, Bent Street, Wortmanville	Income and Property	Lots F and B, Upper Bent Street, Wortmanville, value $2,510.
181	May	5	1911	Brathwaite, Nathaniel	Georgetown, 7. Bent Street	Income	
182	May	10	1911	Brathwaite, Herman	Georgetown, 110, Third Street	Property	West ½ 110, Albert Town, value $600.
183	May	15	1901	Brassington, William Wickham	Georgetown	Income	
184	May	12	1906	Brassington, Horace Donald	Georgetown, lot 120, Parade St.,	Income	
185	May	12	1906	Brassington, Hugh McNeil	Georgetown, lot 120, Parade St., Kingston	Income	
186	May	14	1906	Brassington, Richard George	Georgetown, ½ lot 120 and lot 121, Parade Street, Kingston	Property	½ lot 120 and lot 121, Parade Street, Kingston, value $4,000.
187	April	19	1902	Brãzao, Francisco Teixeira	Georgetown, Lot 28, Holmes St.	Income	
188	April	28	1913	Brazao, Alfredo Cæsar	Georgetown, 26, Third Street	Income	
189	May	10	1909	Brebner, Arthur Henry	Georgetown, Main Street	Income	
190	May	1	1913	Bridges, William	57, Chalmers Place, Georgetown	Income	
191	May	15	1912	Britton, Henry Aaron	121-2, Regent St., Georgetown	Income	
192	May	11	1910	Brookes, George Whalley	Georgetown, 201, Camp Street	Income	
193	April	17	1906	Brooms, Stephen	Georgetown, 73. Robb Street, Bourda	Property	W½ lot 73, Robb Street, Bourda, value $700.
194	Oct.	9	1891	Brown, Andrew Benjamin	Georgetown	Income	
195	Oct.	11	1895	Brown, George Wilkinson	Georgetown	Income	
196	May	14	1906	Brown, Joseph Henry	Georgetown, 31, High St.,	Income	
197	May	14	1910	Brown, Jonathan Richard	Georgetown, 12, Camp Street	Income	
198	May	3	1913	Brown, Samuel	Georgetown, 27, Evans Street	Income	
199	April	22	1901	Browne, Philip Nathaniel	Georgetown	Income	
200	May	14	1913	Browne, Wm. Joseph	Georgetown, 54, Brickdam	Income	
201	May	8	1902	Browne, James William	Georgetown, Lot 183, Charlotte St., Bourda	Income and Property	North ½ lot No. 183, Charlotte Street, Bourda, value $750.
202	May	13	1902	Browne, George Theophilus	Georgetown, Lot 10, Camp St.	Income	
203	May	8	1913	Browne, Wm. Alexander	Georgetown, 167, Charlotte St.	Income	
204	May	9	1911	Browne, John Alexander	Georgetown, 6, Brickdam	Income	
205	April	29	1913	Browne, Joseph Henry	Georgetown, 42, Fourth St.	Income	
206	May	12	1909	Bruce, John Alexander	Georgetown, 20, Second Street	Property	Et lot 20, Albert Town, valued at $500.
207	April	26	1913	Brumell, John, Jnr.	Georgetown, 314, East St.,	Income and Property	314, East Street, value $2,400.
208	Oct.	1	1891	Brumell, Charles	Georgetown	Income	
209	Oct.	7	1891	Brumell, George	Georgetown	Income	

Digitized by Google

No.	Date of Registration.	Surname and Christian Name.	Residence.	Nature of Qualification.	Local or other description of Land, etc
210	May 15 1905	Brumell, Joseph Lucien	Georgetown, 216, Upper Charlotte Street, Queenstown	Income and Property	E½ lot 215, Charlotte Street, Bourda, value not less than $500.
211	April 24 1913	Brumell, John	Georgetown, 50, Camp St.	Income	
212	April 29 1913	Brumell, Leslie H.	Georgetown, 172, Charlotte St.	Income	
213	May 11 1910	Brumell, John Ernest	Georgetown, 231, South Road	Income	
214	May 3 1913	Brumell, William Archibald	Alms, House, Georgetown	Income	
215	May 11 1911	Bryden, John Carlton	Georgetown, 52, Robb Street	Income	
216	Oct. 15 1892	Bugle, Arséné Prospère	Georgetown	Income	
217	April 20 1901	Bugle, Maurice Holl	Georgetown	Income	
218	May 14 1906	Bugle, Cyril	Georgetown, lot 25, Main St.	Income	
219	May 15 1908	Bugle, Edmund Arthur	Georgetown, 25, Main St.	Property	One-sixth undivided part of lot 25, South Cumingsburg, valued at $8,000.
220	Oct. 14 1896	Buie, William Altham	Georgetown	Income	
221	May 15 1903	Buie, Cecil Clement	Georgetown	Income	
222	April 25 1906	Bullen, Alexander	Georgetown, 25, John St.	Property	N½ lot 25, John Street, N. Freeburg, value $1,250.
223	Oct. 10 1891	Bunbury, John Robert Benjamin	Georgetown [Albert-town	Income	
224	April 21 1906	Bunyan, George Henry	Georgetown, lot 114, Light St.,	Income	
225	May 15 1913	Bunyan, George Alexander	Georgetown, 73, Brickdam	Income	
226	April 16 1904	Burch, Gilbert	Georgetown	Income	
227	May 9 1902	Burgess, Arthur Wellesley	Georgetown, 86, Carmichael St.	Income	
228	May 11 1910	Burnett, Simon Walter	Georgetown, Lot P, Wortmanville	Income	
229	May 10 1911	Burnham, Jas. Ethelbert	Georgetown, 88, Albert Street	Income	
230	May 10 1906	Burns, Nathaniel Augustus	Georgetown, 114, Duke Street, Kingston	Income	
231	Oct. 1 1891	Burrowes, Herbert Alleyne Nathaniel	Georgetown	Income	
232	May 15 1906	Burrowes, Stanley	Georgetown, 110, Camp Street	Income	
233	May 15 1913	Burrowes, Eugene Beresford	Georgetown, 75, Light St.	Income	
234	April 27 1911	Burton, Chas. Montague	Georgetown, 38, Main Street	Income	
235	May 14 1906	Bushe, Robert John Scott	Georgetown, 99, Carmichael St.	Income	
236	May 5 1911	Butts, Edward Walled	Georgetown, 28, Holmes Street	Income	
237	May 14 1906	Byer, John Humphrys	Georgetown, 189, Charlotte St.	Property	S½ lot 332, East Street, value $700.
238	Oct. 1 1891	Bynoe, Richard Roachford	Georgetown	Income	
239	April 28 1902	Cabral, Antonio Pereira	Georgetown, lot 37, High St.	Income and Property	N½ lot 37 or 38, Werk-en-Rust, value $1,700.
240	April 17 1902	Cabral, Jose	Georgetown, lot 60, Sussex St.	Income	
241	May 15 1908	Cabral, Antonio Ferreira	Pln. Vergenoegen	Property	E½ lot 172 and lot 173, Charlotte Street, Lacytown, value $3,500.
242	May 9 1913	Cadogan, Edward	Georgetown, 28, Third St.	Property	East ½ lot 28, Albert-town, value $800.
243	Oct. 3 1891	Cæsar, Rowland Shakespeare	Georgetown	Income and Property	E½ lot 53, Albert Town, value $1,200.
244	May 4 1909	Calder, Wm. Campbell	Georgetown, 81, Robb Street	Salary	
245	April 15 1902	Caldeira, John	Georgetown, 185, Waterloo St	Income	
246	April 20 1901	Callender, Nabott	Georgetown	Income and Property	Lots 183 and 184, James St., Albouy's Town, Georgetown, value $1,020.
247	May 2 1913	Callender, Fitz A. D.	Georgetown, 8, North Street	Income	
248	Oct. 3 1891	Cameron, John	Georgetown	Income	
249	Oct. 7 1895	Cameron, William Stuart	Georgetown	Income	
250	May 14 1906	Cameron, Hugh Angus	Georgetown, lot 162, Lamaha St.	Income	
251	April 15 1902	Camacho, Pedro	Georgetown, lot 185, Charlotte St.	Income	
252	May 15 1906	Camacho, Jnr., Manoel Perreira	Georgetown, 61 & 62, Kingston	Income	
253	May 13 1912	Camacho, Alexander Fernandes	27, Main Street, Georgetown	Income	
254	May 14 1912	Camacho, Manoel Fernandes	13, Sussex St., Georgetown	Income	
255	May 4 1911	Campbell, Ronald Vivian Bruce	Georgetown, 26, Main Street	Income	
256	May 1 1905	Campbell, Josiah	Georgetown, 12, Lombard St.	Income	
257	May 12 1905	Campbell, John Henry	Georgetown, 48, Brickdam	Income	
258	May 11 1911	Campbell, Samuel Christopher	Georgetown, 51, Evans Street	Income	
259	May 15 1901	Campbell, Samuel Augustus	Georgetown	Income	
260	May 2 1907	Campbell, Ernest Arnold Humphrey	Georgetown, 12, High Street, Charlestown	Income	
261	May 15 1908	Campbell, William Wellesley	Georgetown, Colonial Hospital	Income	
262	May 14 1906	Campbell, Allan Bolton	Georgetown, lot 49, Croal St	Income	

Digitized by Google

[illegible]	May	14	1906	Carroll, Andrew Robert	Natural Ice Depôt, G'town	Income and Property	Lot 291, Thomas St. Georgetown value over $500.
281	April	28	1913	Carroll, Frederick Edward	Georgetown, Eve Leary	Salary	
282	April	22	1911	Carruthers, Wm. Alexander	45, Hadfield St., Georgetown	Income	
					Georgetown, 3, Croal Street	Income	
283	May	1	1907	Carvalho, Joseph	Georgetown, 135, Waterloo St.	Income	
284	May	9	1913	Casey, Joseph A.	Georgetown	Income	
285	May	5	1911	Cassels, John Borlase	Georgetown, 50, Main Street	Income	
286	April	21	1899	Castagne, Herman Charles Alfred Vergil	Georgetown	Income	
287	May	15	1902	Castilho, Eli, Francoi del	Georgetown	Income	
288	May	15	1911	Cendrecourt, Robert Hooper	Georgetown, 14, Broad Street	Income	
289	Aug.	18	1908	Cendrecourt, Joseph Walter	Georgetown, 2, Brickdam	Income	
290	Oct.	6	1891	Cendrecourt, Charles	Georgetown	Income and Property	E ½ lot 14 or 46, Charlestown, value $3,000
291	May	7	1906	Chabral, Jules	Georgetown, lot 148, Regent Road, Bourda	Income	
292	Oct.	15	1896	Chabral, Ernest Augustus	Georgetown	Income	
293	May	1	1913	Chalmers, Claude George Commerrel	66, Brumell Place, Georgetown	Income	
294	Oct.	10	1891	Chalmers, William	Georgetown	Income	
295	May	11	1906	Chalmers, John Cathcart	Georgetown, lot 22, Brickdam	Income	
296	April	26	1906	Chambers, Frederick Nathaniel	Georgetown, lot 112, Third St. Albert-town	Property	East ½ lot 112, Third Street, Albert-town, value over $500.
297	May	6	1913	Chambers, John Arthur	43, Robb Street, Georgetown	Salary	
298	May	3	1909	Chapman, John	Georgetown, 203, Middle Street	Salary	
299	Oct.	12	1891	Chapman, Charles	Georgetown	Income	
300	Oct.	1	1891	Chapman, Henry Angelo	Georgetown	Income	
301	Oct.	3	1891	Chapman, Frederick Smith	Georgetown	Income	
302	Oct.	8	1891	Chapman, Joseph Ivelaw	Georgetown	Income	
303	Oct.	9	1891	Chapman, Nathaniel	Georgetown	Income	
304	Oct.	9	1891	Chapman, George Gordon	Georgetown	Income	
305	Oct.	9	1891	Charles, Leopold Alexander	Georgetown	Income and Property	Lot 75 or 105, Werk-en-Rust, value $1,206.
306	May	13	1910	Charpentier, Gustave	Georgetown, 190, Charlotte St.	Income	
307	April	15	1898	Chase, Louis Rupert	Georgetown	Income	
308	April	28	1913	Chase, Alfred Nathaniel	Georgetown, 93, First Street	Income	
309	May	14	1906	Chatterton, Chas. Joseph	Georgetown	Income	
310	May	14	1906	Chatterton, Arthur	Georgetown	Income	
311	April	25	1911	Chatterton, Henry	Georgetown	Income	
312	Oct.	2	1891	Chatterton, Bollen	Georgetown	Income	
313	May	14	1906	Chee-a-Tow, Theo. Milton	Lot 23, Lombard St.	Income	
314	Oct.	2	1891	Cheeks, Henry Adolphus	Georgetown	Income	
315	Oct.	14	1896	Cheeks, Louis Rowe	Georgetown	Income	
316	May	1	1912	Cheesewright, Frederick William	141, Crown St., Georgetown	Income	
317	April	21	1899	Chester, Robert Nathaniel	Georgetown	Income	
318	April	24	1899	Cheung, John	Georgetown	Income	
319	Oct.	14	1892	Chewitt, Isaac Henry	Georgetown	Income	
320	Aug.	18	1908	Chilcott, Richard Josephus	Georgetown	Income	
321	April	25	1913	Chin, Joseph	43, High St., Georgetown	Income	

Digitized by Google

No.	Date of Registration.	Surname and Christian Name.	Residence.	Nature of Qualification.	Local or other description of Land, etc.
322	May 10 1906	Chisholm, John	3, Brickdam, Georgetown	Income	
323	May 15 1901	Christiani, Henry Perot	Georgetown	Income	
324	May 8 1913	Christiani, Charles Chatterton	10, Camp St., Georgetown	Property	Possession by wife of ⅔ lot 10, Camp Street, Georgetown, value $1,800.
325	Oct. 1 1891	Christiani, Wm. Arthur Bowie	Georgetown	Income	
326	Oct. 2 1891	Christiani, Enno Lambertus	Georgetown	Income	
327	Oct. 3 1891	Christie, James	Georgetown	Income	
328	May 15 1908	Christiani, Egbert St. Clair	Georgetown	Income	
329	May 5 1911	Christie, James	Georgetown	Income	
330	May 4 1911	Christie, Hy. Nathaniel	Georgetown	Income	
331	May 14 1906	Choppin, James Fredk. Mayer	30, Howes Street, Georgetown	Income	
332	May 8 1912	Chung, Alfred Too	Georgetown, lot 4 or 6, Lombard Street	Income	
333	May 13 1902	Chung, Samuel	Georgetown	Income	
334	Oct. 14 1896	Clarke, Samuel Henry	Georgetown, 182, Murray St.	Income	
335	May 5 1903	Clarke, Arthur Tyler	129, Carmichael St., Georgetown	Income	
336	July 31 1911	Clarke, Edmund Foster	Georgetown, 48, Barrack Street	Income	
337	May 11 1911	Clarke, Alan Charles	Georgetown, 59, Robb St.	Property	E½ 59, Bourda, value $500.
338	May 12 1909	Clarke, Edmund Forster	85, Upper Robb St., Georgetown	Income	
339	May 13 1912	Clarke, Edward Adolphus	28, Main St., Georgetown	Income	
340	May 8 1912	Clarke, Alfred Bennett	92, Middle St., Georgetown	Income	
341	April 20 1912	Clarke, Edward Darnell	Georgetown, 45, Hadfield St.	Salary	
342	May 4 1909	Clarke, Wellon Darnell	Georgetown, corner Camp and Newmarket Streets	Income	
343	April 27 1910	Clavier, Louis	Georgetown	Income	
344	Oct. 12 1891	Cleare, Laurence Delaney	17, Broad St., Georgetown	Income	
345	May 13 1912	Cleghorn, Donald Hubert	Georgetown, lot 20, Water St.	Income	
346	May 14 1906	Coelho, Philippe Alberto	Georgetown	Income	
347	April 23 1906	Colvin, Leon	Georgetown	Income	
348	Oct. 2 1891	Colvin, William Valentine	Georgetown. 302, Church St.	Income & Property	West half lot 55, New Charlestown, value $1,600.
349	May 12 1911	Collette, Donald Piercy	Georgetown	Income	
350	Oct. 14 1895	Collette, Manoel Pereira	Georgetown, New North Road	Income	
351	April 25 1911	Collier, Chas. Benjamin	Ceorgetown	Income	
352	Oct. 14 1891	Collier, Joseph Ebenezer	Georgetown	Income	
353	April 20 1903	Collier, Edward Charles	Lot 21,, Water St., Georgetown	Income	
354	May 8 1913	Collier, Alfred James	Georgetown, 40, Howes St.	Salary	
355	May 5 1909	Collins, Archibald Thompson	Georgetown, 223, Camp St.	Income	
356	May 14 1913	Collins, David Eleazar	Georgetown	Income & Property	N. ½ lot 240, South Cumingsburg, $4,500. W. ½ lot 85, Lacytown, $3,600.
357	Oct. 15 1898	Comacho, Jorge	Georgetown	Income	
358	Oct. 12 1891	Comach, Charles Ashton Fernandes	Georgetown	Income & Property	Lots 61 & 62, High Street, value not less than $500.
359	May 13 1913	Comach, Manoel Pereira	70, Brickdam, Georgetown	Income	
360	July 31 1911	Conway, Samuel Theophilus	Georgetown, 124, Regent St.	Income	
361	May 15 1907	Conway, Joseph Nathaniel	Georgetown, 190, Camp St.	Income	
362	May 5 1904	Conyers, Edwin	Georgetown	Income	
363	Oct. 15 1891	Conyers, Frank Albouy	Georgetown, Alms House	Income	
364	May 14 1902	Cook, Wallace Haynes	25, Brickdam, Georgetown	Income	
365	May 9 1913	Cook, John	Georgetown	Income	
366	Oct. 15 1891	Cooper, Charles Shersley	Georgetown, 56, Main Street	Income	
367	May 5 1913	Cooper, Royston Henry	Georgetown, 22, Lyng Street, Charlestown	Income	
368	May 10 1910	Corbin, James Evans	Georgetown, 41, Third Street	Income	
369	May 15 1911	Cordwell, Simon	Georgetown	Income & Property	East ¼ lot 5 or 37, Charlestown, value $1,400.
370	Oct. 15 1894	Correa, Manoel Philip	Georgetown	Income	
371	Oct. 14 1896	Correa, Manoel Jose	Georgetown	Income	
372	Oct. 15 1892	Correia, John	Georgetown, lot 47, Hadfield St.	Income	
373	May 14 1906	Correia, John Alexander Bettencourt	47, Hadfield St., Georgetown	Income	
374	May 13 1912	Correia, Charles	Georgetown, lot 9, Croal Street	Income	
375	April 15 1902	Correira, Jose Domingos	Georgetown	Income	
376	Oct. 4 1895	Correia, Jose	143, Oronoque Street, George-	Income	
377	April 29 1913	Cosbent, Geo. Alexander	Georgetown [town	Income	
378	Oct. 7 1891	Cossou, Mortimer	Georgetown, lot 107, Light St.	Income	
379	May 4 1911	Cottam, Rodolph Augustus			

Digitized by Google

380	Oct.	10	1891	Cottam, Charles Augustus	Georgetown	Income
381	April	22	1911	Cox, Chas. Edward Langton	Georgetown, 103, Duke Street	Income
382	Oct.	1	1891	Cox, Walter Massiah	Georgetown	Income
383	May	15	1912	Cox, George Theophilus	37, Russell St., Georgetown	Income
384	May	11	1906	Cox, John Theodore	Georgetown, lot 49, D'Urban St.	Income
385	May	14	1912	Cozier, George Emanuel	149, Crown St., Georgetown	Income
386	Oct.	12	1891	Craig, Thomas William Lionel	Georgetown [Bourda	Income
387	April	9	1910	Craig, John Edward Elliott	Georgetown, 247, South Road,	Income
388	May	11	1911	Craig, Wm. Arthur Shields	Georgetown, 74, Robb Street	Income
389	May	4	1906	Craig, John William	Georgetown, lot 227, South St.	Income
390	Oct.	2	1891	Craig, Robert Rutledge	Georgetown	Income
391	May	3	1898	Craigen, William	Georgetown	Income
392	May	15	1911	Craigen, Charles	Georgetown, 12, North Road	Income
393	May	15	1908	Craigen, Allan James	Georgetown, Colonial Hospital	Income
394	May	13	1902	Crane, John Frederick	Georgetown	Income and property
395	May	14	1902	Crawford, Adam Jackson	Georgetown, lot 26, Hincks Street	Income
396	Oct.	5	1891	Cressall, jnr., Paul	Georgetown	Income
397	April	19	1906	Croal, John St. Dunstan	Georgetown, lot 115, Regent Road & Albert Street, Bourda	Income
398	May	5	1911	Crooks, John Thos. Jackson	Georgetown, 9 & 10, Brickdam	Income
399	May	15	1906	Crombie, John Jacob	Georgetown, lot 11, Croal Street	Income
400	April	16	1904	Cruickshank, James Graham	Georgetown, 232, Camp St.	Income
401	May	15	1911	Cumberbatch, Arthur James	Georgetown, 113, George Street	Income
402	May	15	1906	Cumberbatch, James Edward	Georgetown, lot 42, Bent Street	Income
403	May	14	1906	Cumberbatch, Henry Thomas	Georgetown, E½ lot 64, D'Urban Street	Property
404	May	4	1911	Cumberbatch, Hy. Calton	Georgetown, 257, Thomas Street,	Income
405	May	15	1913	Cumberbatch, Alfred Augustus	Georgetown, 301, Church Street	Income
406	Oct.	6	1891	Cummings, Alexander	Georgetown	Income
407	May	15	1908	Cummings, Felix Augustus	Georgetown, lot U.U., Bent St.	Income
408	Oct.	13	1896	Cunha, Candido Augusto	Georgetown	Income
409	Oct.	7	1891	Cunningham, William	Georgetown	Income
410	May	14	1898	Cunningham, John	Georgetown	Income
411	April	30	1913	Currie, Walter George	Eve Leary Barracks	Income
412	May	15	1911	Cyrus, Samuel Ignatius	Georgetown, 71, Louisa Row	Income
413	May	15	1906	D'Abreu, Julio Augusto	Georgetown, lot 76, Brickdam	Income
414	April	15	1902	D'Abreu, John	Georgetown, 6 or 8, Water St.	Income
415	May	8	1913	Da Camara, Joaquin	10, Lombard St. Georgetown	Income
416	April	29	1913	Da Camara, John	14, Broad Street, Georgetown	Income
417	April	16	1902	Da Cambra, Francisco	Georgetown, lot 13, Water St.	Income
418	Oct.	14	1896	Da Costa, Francisco Gonsalves	Georgetown	Income
419	April	26	1899	Dalgliesh, Thomas Henderson	Georgetown	Income
420	May	13	1912	D'Aguiar, Querino	21, Regent St., Georgetown	Income
421	Oct.	14	1896	D'Aguiar, Francisco Rodrigues	Georgetown [Kingston	Income
422	May	15	1906	D'Aguiar, Henry Irving	Georgetown, lot 48, Barrack St.,	Income
423	May	5	1911	D'Aguiar, Frank	Georgetown, 110, Camp Street	Income
424	May	10	1912	Daley, Henry	Fox Lodge, Young St., Kingston	Income
425	May	15	1912	Dalton, Llewellyn Chisholm	165, Waterloo Street, Kingston	Income
426	May	13	1910	Daly, Matthew Robert	Georgetown, 101, Regent Street	Income
427	April	28	1913	Daly, Albertus Braid	6 or 8, Water Street, Georgetown	Income
428	Oct.	3	1891	Dance, Charles Maxwell	Georgetown	Income
429	Oct.	14	1896	D'Andrade, Manoel	Georgetown	Income
430	May	1	1913	D'Andrade, W. A.	41, Croal Street, Georgetown.	Income
431	Oct.	14	1896	D'Andrade, John, Junior	Georgetown	Income
432	May	14	1906	D'Andrade, Francis Christian	Georgetown, lot 265, Thomas St.	Income
433	May	14	1906	D'Andrade, Antonio Franco	Georgetown, lot 7, Commerce St.	Income
434	May	11	1901	Daniel, Richard Moses	Georgetown	Income
435	May	1	1912	D'Anjou, Donald	8, Camp Street, Georgetown	Income
436	May	1	1912	Dauney, Frederick Adolphus	135, Waterloo St., Georgetown	Income
437	Oct.	12	1897	Dare, Arthur St. Felix	Georgetown	Income
438	May	14	1912	Dargan, Frank	192, Middle Street	Income
439	Oct.	2	1891	Darrel, Frank	Georgetown	Income
440	May	3	1899	Darrel, John Alexander	Georgetown, 94, Smyth Street	Income

Lot 2, Norton Street, value $480, lot 18 and 18, D'Urban Street, Wortmanville, value $230.

E ½ of W ½ lot 64, D'Urban Street, value $550.

Digitized by Google

No.	Date of Registration.	Surname and Christian Name.	Residence.	Nature of Qualification.	Local or other description of Land etc.
441	April 15 1902	Da Silva, Manoel	Georgetown, lot 8, Lombard St.	Income and Property	Lot 8, Charlestown District, value $3,200.
442	Oct. 10 1892	Da Silva, Manoel Pinto	Georgetown	Income	
443	Oct. 15 1896	Da Silva, Joao	Georgetown	Income	
444	May 5 1902	Da Silva, Antonio	Georgetown, 133, Church St,	Income	
445	April 19 1902	Da Silva, Carlos Marcus	Georgetown, 32, Robb St.	Income	
446	May 8 1913	Da Silva, Henry	Georgetown, 77, Light St.	Income	
447	May 1 1912	Dathorne, Robert Edmund	Georgetown, 100, Upper Hadfield St.	Income	
448	May 1 1913	Davenport, Edward Bromley	Georgetown, 46, Brickdam	Income	
449	Oct. 15 1896	David, Simon Augustus	Georgetown, 25, Saffon St.	Income	
450	April 22 1910	Davis, William Ewart	Georgetown	Income	
451	April 30 1912	Davis, Harold Everard	Georgetown, 17, Lyng St.	Income	
452	Oct. 1 1891	Davis, Leopold Albert Richard	Georgetown	Income	
453	Oct. 15 1896	Davis, Charles Grey Howick	Georgetown	Income	
454	Oct. 1 1891	Davis, John Wood	Georgetown	Income	
455	May 12 1911	Davis, George Henry	Georgetown, 137, Fifth St.	Income	
456	May 4 1911	Davis, Wilfred Elliot	Georgetown, 42. Brickdam	Income	
457	May 11 1906	Day, Bartholomew Austin	Georgetown, Lodge House, Wortmanville	Income	
458	April 15 1902	De Abreu, Julio Augusto	Georgetown, lots 43 and 44, Water St.	Income and property	S. ½ lot 140, and S. ½ lot 139, Murray Street, value $2,200.
459	April 17 1902	De Abreu, Jose	Georgetown, lots 139 and 140, Mur ay St.	Income	
460	April 15 1902	De Abreu, Claudino	Georgetown, lot A 6 and 7, Water St.	Income and property	S. ½ 223, North Cumingsburg, value $1,700.
461	April 21 1902	De Abreu, Francis Edward	Georgetown, 223, Camp St.	Income	
462	April 19 1902	De Abreu, Manoel Francisco	Georgetown, 8, Middle St.	Income	
463	May 7 1902	De Abreu, Jose	Georgetown, 26, Robb St.	Income	
464	May 7 1902	De Abreu, Manoel	Georgetown, 335, Cumings St.	Income	
465	May 15 1906	De Abreu, Fernando Augusto	Georgetown, 18, Water St.	Income	
466	May 5 1911	De Abreu, Querino	Georgetown, 102, Carmichael St.	Income	
467	April 17 1902	De Aguiar, Manoel Henrique	Georgetown, 150, Church St.	Income	
468	Oct. 15 1896	De Andrade, Antonio Jose, Jnr.	Georgetown	Income	
469	Oct. 14 1896	De Andrade, Alfred Augustus	Georgetown	Income	
470	April 15 1902	De Barros, Maximiana Francisco	Georgetown, 120, Fourth St.	Income	
471	May 5 1902	De Barros, Antonio Francisco	Georgetown, lot 58, Robb St.	Income	
472	May 15 1911	De Barros, Antonio Francisco	Georgetown, 120, Fourth St.	Income	
473	April 18 1902	De Caires, Francis	Georgetown, 5, Camp St.	Income	
474	May 7 1902	De Caires, John	Georgetown, 16, Robb St.	Income	
475	May 9 1902	De Caires, Francis	Georgetown, 227, South and Alexander St.	Income	
476	Oct. 9 1891	De Cairos, Manoel	Georgetown	Income	
477	May 1 1907	De Cairos, Manoel	Stabroek Store. 23, Water St.	Income	
478	May 10 1906	De Cairos, Joseph	Georgetown, 17, Broad St., Charlestown.	Income	
479	May 8 1913	De Cairos, Manoel	Georgetown, 8, Brickdam	Income and property	3/16 the parts of lot 86 or 106, Werk-en-Rust, value $1,900.
480	May 9 1902	De Camara, Jose Gomes	Georgetown. 8, Barrack and Water St.	Income	
481	May 14 1906	De Camara, Francisco	Georgetown, 37, Camp St.	Income	
482	April 27 1911	De Cambra, Hy. Eustace	Georgetown, 133, Church St.	Income	
483	April 19 1902	De Canhas, Augusto	Georgetown, 34, Lyng St.	Income	
484	Oct. 13 1896	De Carvalho, Augusto Fernandes	Georgetown	Income	
485	Oct. 12 1896	De Castro, Silvestre Miguel	Georgetown	Income	
486	Aug. 18 1908	De Castro, Pedro	Georgetown, Main St.	Income	
487	May 13 1913	De Castro, Thomas	Georgetown, 183, Waterloo St.	Income	
488	April 25 1906	De Corum, Richard	Georgetown, 339, Forshaw St.	Income	
489	April 15 1902	De Franca, Jose Augusto	Georgetown, 41, Robb St.	Income	
490	May 5 1913	De Freitas, Manoel Gregor	Lot 1, Lombard St., Georgetown	Income and Property	Lots 1 and 22, Lombard Street, and lot 22, Water Srreet, value $60,000.
491	April 18 1902	De Freitas, Manoel	Georgetown, 188, Waterloo St.	Income	

Digitized by Google

492	Oct. 13	1896	De Freitas, John Jose	Georgetown	Income		
493	Oct. 13	1896	De Freitas, John	Georgetown	Income		
494	May 14	1913	De Freitas, Joseph Emanuel	Georgetown, 103, Carmichael St.	Income		
495	May 14	1913	De Freitas, Manoel Gregor	Georgetown, 1, Lombard St.	Income		
496	April 19	1902	De Freitas, Augustino Jose	Georgetown, 123, Fourth St.	Income and Property	Lots 1 and 22, Lombard Street, value over $500; and lot 23, Newtown, value $40,500.	
497	April 19	1902	De Freitas, Alfredo	Georgetown, 3 Holmes St.	Income		
498	May 1	1902	De Freitas, John Jose	Georgetown, 15 and 16, Water St.	Income		
499	May 3	1902	De Freitas, Manoel	Georgetown, 69, Evans St.	Income		
500	May 7	1902	De Freitas, Manoel	Georgetown, 1, North Road	Income		
501	May 9	1902	De Freitas, Christivão Augusto	Georgetown, 3, Bent & George Streets	Income		
502	May 15	1903	De Freitas, Guilherme Jose	Georgetown, Camp St.	Income		
503	April 25	1911	De Freitas Alfred	Georgetown, 239, Church St.	Income		
504	May 5	1911	De Freitas Manoel Jose	Georgetown, 26, Brickdam	Income		
505	May 15	1908	De Freitas, Manoel Jose Clement	Georgetown, 90, Robb Street, Bourda	Income		
506	May 15	1902	De Goes, John	Georgetown, 22, Sussex St.	Income and Property	W ½ Lot 195, Bourda District, value $760.	
507	April 17	1902	De Grace, Francis Lopes	Georgetown, 6, Camp & Norton Streets	Income		
508	May 13	1913	De Grace, Antonio Lopes	23, Howes St.	Income		
509	May 10	1898	De Groot, Alpin Manfred Grant Van	Georgetown	Income		
510	May 10	1906	De Haart, Joseph McLean [Rycher	Georgetown, lot 3, Princes St., Wortmanville.	Income		
511	May 4	1911	De Lackalom, John Charles	Georgetown, 4, Water St.	Income		
512	Oct. 2	1891	Delafons, Harry Yardley	Georgetown	Income		
513	April 20	1901	Delcastilho Eli Francis	Georgetown	Income		
514	May 12	1903	De Leon, Edwin John Anglim	Georgetown	Income		
515	May 14	1912	De Lima, Henry	92, Robb St., Georgetown	Income		
516	Oct. 14	1896	Delph Charles Adolphus	Georgetown	Income		
517	Oct. 2	1891	Delph, Albert	Georgetown	Income		
518	May 14	1910	Delph, Charles Noel	Georgetown, 37, Fort Street Kingston	Income		
519	May 8	1913	Delph, H. E.	Georgetown	Property		
520	May 13	1910	De Mattos, Jose	Georgetown, 224, Camp St., N. Cumingsburg	Income	Lot 53, Russell Street, Georgetown, value $890.	
521	April 25	1911	De Mattos, Augustus Caesar	Georgetown, 1, Church St.	Income		
522	Oct. 14	1896	Dempster, John Edmonson	Georgetown	Income and Property	W. ½ lot 206, Lacytown, value $850.	
523	Oct. 14	1891	Dempster, Hubert Osterbein	Georgetown	Income		
524	Oct. 10	1892	Dennis, Robert Thomas	Georgetown, 162, Upper Charlotte St., Bourda	Income		
525	May 9	1910	Denny, Alfred Dawson	Georgetown	Income		
526	Oct. 15	1896	De Nobrega, Agostina Angelo	Georgetown, 69, Robb Street, Bourda	Income		
527	April 30	1902	De Nobrega, Francisco Antonio	Georgetown	Income		
528	April 30	1902	De Nobrega, Bernardo Antonio	Georgetown, 69, Robb Street Bourda	Income		
529	April 15	1902	De Oliveira, John Vincent	Georgetown, 3, New North Road	Income		
530	April 19	1902	De Ornellas, Manoel	Georgetown, 23, Saffon St.	Income		
531	April 27	1911	De Rinzy, Geo. Castriot	Georgetown, Brickdam	Income		
532	Oct. 14	1895	De Silva, John Pluto	Georgetown	Income		
533	April 18	1902	De Silva, Antonio Jose	Georgetown, 104, Regent St.	Income		
534	Oct. 14	1896	De Silva, Antoni Mendes	Georgetown	Income		
535	May 14	1912	De Silva, John	11, Smyth St., Georgetown	Income		
536	April 26	1913	De Silva, Henry Jose	The Demerara Leather and Boot Factory	Income		
537	April 30	1902	De Silva Jose Marques	Georgetown, lot 43, Broad & Russell Streets	Income and Property	E. ½ lot 43, New Charlestown District, value $1,330.	
538	April 25	1911	De Silva, Antonio F.	Georgetown, 1, Wellington & Church Sts.	Income		
539	April 17	1902	De Souza, Manoel	Georgetown, 13, Water St.	Income		
540	April 17	1902	De Souza, Manoel	Georgetown, 10, Mundy St.	Income		
541	Oct. 9	1891	De Souza, Mathias	Georgetown	Income		
542	May 14	1912	De Souza, Antonio Joaquim	2, George St., Georgetown	Income		

Digitized by Google

No.	Date of Registration.	Surname and Christian Name.	Residence.	Nature of Qualification.	Local or other description of Land, etc.
543	May 14 1912	De Souza, Joseph	239, South St., Georgetown	Income	
544	May 7 1902	De Souza, Antonio	Georgetown, 112, D'Urban St.	Property.	West ½ Lot 1, Werk-en-Rust, value $2,800.
545	May 15 1908	De Souza, John	Georgetown, 29, Sussex St.	Income	
546	July 31 1911	De Souza, Joaquim Miguel Ramos	308, Murray St.	Income	
547	May 5 1911	De Souza, Jos. Rodrigues	Georgetown, 223, Camp St.	Income	
548	April 29 1913	De Souza, Manoel Soares, Jnr.	9, Camp St, Georgetown	Property	Lot 9, Camp Street, value $1,400.
549	May 14 1906	Dettering, Peter Lambert Laymus	Georgetown, 30, Green St.	Income	
550	April 30 1906	Devonish, John Clare	Georgetown, 217, Lamaha St.	Income	
551	May 10 1912	Devonish, William Edward	13, North St., Georgetown	Income	
552	May 11 1911	Devonshire, Fitzherbert	Georgetown, 22, Sussex St.	Income	
553	May 13 1910	Dewar, James Bolton, Jnr.	Georgetown, 5, Camp St., Werk-en-Rust	Income	
554	Aug. 18 1908	Dewar, James Bolton	Georgetown, 225, New Market St.	Income	
555	May 8 1913	De Weever, Vivian Arnold	Lot 14, North St., Georgetown	Income	
556	Oct. 9 1897	De Weever, Peter	Onderneeming	Property	East ½ lot 161, Bourda, $1,050.
557	April 24 1901	De Weever, Aloysius	Georgetown	Income	
558	Oct. 6 1897	De Windt, James	Georgetown	Property	South ½ Lot 338, South Cumingsburg, value $1,100.
559	Oct. 2 1891	De Witz, Cyril	Georgetown	Income	
560	Oct. 15 1896	Dey, Joseph Adolphus	Georgetown	Income	
561	May 14 1902	Dey, Leonard Arthur	Georgetown, 44, Brickdam	Income	
562	Oct. 13 1896	D'Freitas, Francisco	Georgetown	Income	
563	May 15 1906	D'Freitas, Henry Thomé	Georgetown, 109, Duke & Barrack Sts., Kingston	Income	
564	April 19 1902	Dias, Manoel	Georgetown, 9 & 10, Holmes St.	Income	
565	April 28 1902	Dias, Francis	Georgetown, 217, Lamaha St.	Income	
566	May 11 1913	Dias, Jacintho	14, Lombard St., Georgetown	Income	
567	May 4 1911	Dickie, Arthur William	Georgetown, 97, Regent St.	Income	
568	Oct. 1 1891	Dickson, Charles	Georgetown	Income	
569	May 15 1906	Dinally, Albert	Georgetown, W. ½ lot 27, Norton Street	Property	W. ½ lot 27, Norton Street, value not less than $500.
570	May 10 1911	Dingwall, John	Georgetown, 51 & 53 New Garden Street	Income	
571	Oct. 2 1893	Dinzey, Robert Cadman Victor	Georgetown	Income	
572	May 7 1913	Dinzey, Frederick Augustus	Lot 54, Robb St., Georgetown	Income	
573	May 9 1902	D'Oliveira, Victorine Manoel	Georgetown, 3, North Road	Income	
574	Oct. 14 1896	D'Oliveira, Augustus	Georgetown	Income	
575	Oct. 14 1896	D'Oliveira, Jose Perreira	Georgetown	Income	
576	Oct. 15 1896	D'Oliveira, Francis	Georgetown	Income	
577	April 20 1901	Donnelly, David	Georgetown	Income	
578	Oct. 9 1891	Donnelly, Robert Armstrong	Georgetown	Income	
579	May 1 1912	D'Ornellas, Frederick Alexander	Light St., Georgetown	Income	
580	May 1 1912	D'Ornellas, Charles Conrad	30, Main Street, Georgetown	Income	
581	Oct. 14 1896	D'Ornellas, Manoel Gomes	Georgetown	Income	
582	May 8 1912	D'Ornellas, Alexander Augusto	39, Murray St., Georgetown	Income	
583	April 15 1907	D'Ornellas, Augustus Bernard	Georgetown, Brumell Place	Income	
584	May 5 1911	D'Ornellas, Gustave	Georgetown, 185, Charlotte St.	Income	
585	May 9 1903	D'Ornelias, Manoel	Georgetown, 140, Murray St.	Income	
586	Oct. 9 1891	Dos Santos, John	Georgetown	Income	
587	Oct. 7 1897	Dos Santos, Miguel Rodrigues	Vreed-en-Hoop, Demerara	Property	Lot 233, Lacytown, $2,400.
588	July 31 1911	Dos Santos, Francisco Salles	78 & 79, High St., Georgetown	Income	
589	May 11 1910	Dos Santos, Antonio Neponuceno	Georgetown, 75, Main Street	Income	
590	May 14 1910	Dos Santos, Arthur Vasco	Georgetown, 23, Robbstown	Income	
591	May 15 1911	Dos Santos, Arthur Vasco	Georgetown, 78, Robb St.	Income	
592	May 15 1911	Dos Santos, John Gonsalves	Georgetown, Victoria Hotel	Income	
593	Oct. 8 1891	Douglas, Samuel Joseph	Georgetown	Income	
594	May 15 1906	Douglas, Reginald Lloyd Lorrington	Georgetown, lot 60, Sussex St.	Income	
595	May 4 1911	Douglas, Charles	Georgetown, 127, Murray St.	Income	
596	May 11 1911	Douglas, Chas. Alexander	Georgetown, 6, Green St.	Income	
597	May 5 1913	Douglas, Joseph	89, Robb Street, Georgetown	Income	
598	May 14 1912	Dowding, John Turner	37, Church St., Georgetown	Income	

Digitized by Google

599	May	15	1911	Downer, Walter Vernon	Georgetown, 24, Hadfield St.	Income
600	April	7	1913	Downer, Alfred William	48, Light Street, Georgetown	Property
601	May	10	1906	Downes, John	Georgetown, 41, Howes St.	Income
602	May	9	1913	Downes, Herman G.	210, Charlotte St., Georgetown	Income
603	April	28	1913	Drakes, James Melville	87, Laluni St., Georgetown	Income
604	Oct.	1	1891	Drayton, David Francis	Georgetown	Income
605	May	10	1911	Drayton, William	Georgetown, 154, Charlotte St.	Income
606	May	14	1910	Drayton, David	Georgetown, 187, Charlotte St.	Income
607	May	8	1913	Drayton, Frank	18, Broad St., Georgetown	Income
608	Oct.	3	1891	Driver, Richard	Georgetown	Income
609	Oct.	12	1891	Drysdale, James	Georgetown	Income
610	Oct.	5	1895	De Souza, Manoel	Georgetown	Income
611	May	15	1911	Dublin, Chas. Benjamin	Georgetown, 5, Princes St.	Income
612	May	11	1911	Dublin, Samuel Alexander	Georgetown, 113, Albert-town	Income
613	May	4	1911	Dudley, Edward Randolph	Georgetown, 11, North Street	Income
614	Oct.	15	1896	Duff, Alexander	Georgetown	Income
615	Oct.	2	1891	Duff, Robert	Georgetown	Income
616	May	14	1902	Duguid, James Patrick	Georgetown	Property
617	Oct.	13	1891	Dummett, John Samuel	Georgetown	Income and Property
618	May	15	1903	Dummett, Joseph Nathaniel	Georgetown	Salary
619	May	13	1905	Dummett, Alexander Adolphus	Georgetown, 12, Lombard St.	Income
620	April	28	1913	Dummett, Allan Allister	12, Lombard St., Georgetown	Income
621	May	4	1911	Dumont, Frederick	Georgetown, 74, Church St.	Income
622	May	14	1906	Dumont, Nathaniel Thorde	Georgetown, 26, Third Street, Albert-town	Income
623	Oct.	3	1891	Duncan, Robert Gowans	Georgetown	Income
624	May	15	1908	Duncan, Alexander Keith Farquhar	Georgetown, The Tower Hotel	Income
625	April	27	1911	Duncan, William Jack	Georgetown, Colonial Hospital	Income
626	May	15	1911	Dunn, Wm. Robertson	Georgetown, 123, Regent St.	Income
627	May	15	1906	Dunn, Daniel Piercy	Georgetown, 291, Thomas St.	Income
628	May	14	1910	Durant, Hubert De Lohme	Georgetown, 140, Light St.	Income
629	May	15	1908	Durga	Georgetown, 19, Cross St.	Income
630	May	11	1910	Dyett, Ernest Mark	Georgetown, Commissary	Income
631	Oct.	5	1896	Earl, Joseph Nathaniel	Georgetown	Income
632	May	7	1913	Earle, William Josephus	238, Light St., Georgetown	Income
633	April	23	1906	Edghill, Thomas Carmichael	Georgetown, lot 132, Fifth St., Albert-town	Income
634	May	13	1912	Edghill, Hugh Wellesley	105, Brickdam, Georgetown	Income
635	April	15	1907	Edghill, Richard Byron	Georgetown, 88, Brickdam	Income
636	May	13	1903	Edinboro, Isaac	Georgetown, Carmichael Street Post Office	Income
637	May	15	1911	Edmonds, Frank Rowe	Georgetown, 192, Wellington St.	Income
638	Aug.	18	1908	Edwards, John Alleyne	Georgetown, 42, Robb Street	Income
639	May	15	1906	Edwards, John	Georgetown, 21, Broad Street.	Income
640	April	29	1913	Edwards, Clarence Burton	129, Regent St., Georgetown	Income
641	Oct.	14	1891	Edwards, Eugene	Georgetown	Income
642	April	12	1902	Edwards, F. B.	Georgetown, 162, Wellington St.	Income
643	May	5	1911	Edwards, Ephraim Nat.	Georgetown, 210, Charlotte St.	Income
644	May	13	1913	Edwards, Hubert Nathaniel Chapman	176, Middle Street.	Income
645	May	15	1911	Egerton, Francis A.	Georgetown, 232, South Road	Income
646	May	10	1912	Elcock, Edward Ernest	125, Regent St., Georgetown	Income
647	May	15	1911	Elder, Saml. James	Georgetown, 191, Almond Street	Income
648	May	15	1911	Elder, Oscar Winstanley	Georgetown, 191, Almond Street	Income
649	May	15	1912	Elder, Stephen Codrington	44, D'Urban St., Georgetown	Income
650	May	15	1906	Emille, Edward George	Georgetown, lot 2, D'Urban Street, Wortmanville	Income
651	May	4	1911	Erskine, Wm. Alexander	Georgetown, 86, First Street	Income
652	May	14	1913	Estwick, William Walter	89, Carmichael Street	Income
653	May	15	1911	Estwick, John	Georgetown, 11, Camp Street	Income
654	April	19	1906	Evelyn, Albert	Georgetown, 246, Church and Thomas Streets [Street	Income
655	May	10	1906	Evelyn, Thomas Percy	Georgetown, St. Huberts, Main	Income
656	May	15	1906	Ewing, Alfred Frederick Crum	Georgetown, corner of Cumings& New Market Sts., Albert-town	Income

48, Light Street, value $1,200.

Lot 30, Albert-town, value $500.
Lot 149, Bourda, value $850.

Digitized by Google

No.	Date of Registration.	Surname and Christian Name.	Residence.	Nature of Qualification.	Local or other description of Land, etc.
657	May 9 1912	Ewing, Solomon	31, High St., Georgetown	Income	
658	May 1 1902	Ewing, David Johnson	Georgetown, 27, Saffon St.	Income	
659	April 29 1913	Ewing, Arthur	67, Leopold St., Georgetown	Income	
660	April 18 1899	Fairbairn, Thomas	Georgetown	Income	
661	May 14 1913	Faria, Clement St. Clare	61, Cross Street	Income	East ¼ lot 85 or 11, Kingston, value $300; Lot 12, Kingston, value $2,000.
662	Oct. 13 1896	Faria, Francis Louis	Georgetown	Property	
663	May 3 1899	Faria, Henrique Gomes	Georgetown, 30, Howes St.	Income	
664	Aug. 18 1908	Faria, Charles Jose	247, South Road, Georgetown	Income	
665	April 24 1913	Faria, John	Georgetown, Lot 101, Light and Second Sts., Albert-town	Income	
666	May 15 1906	Farinha, Louis Gonsalves	Georgetown, 47, Robb Street	Income	
667	April 19 1902	Farinha, Louiz Gonsalves	Georgetown, 80, Cowan Street, Kingston	Income	
668	May 14 1906	Farnum, John Reginald			
669	April 20 1910	Farnum, Henry A.	Georgetown, 39, Main Street	Income	
670	May 11 1911	Farnum, Richard Herbert	Georgetown, 266, Middle St.	Income and Property	Lot 264, Queenstown, value not less than $500.
671	May 11 1905	Farnum, Ernest Gilbert Parry	Georgetown	Income	
672	April 23 1906	Farrar, Cecil	Georgetown, lot 137, Waterloo [Street	Income	
673	Oct. 12 1896	Ferguson, Arthur Duncan	Georgetown	Income	
674	Oct. 1 1891	Fernandes, Augusto	Georgetown	Income	
675	Oct. 15 1892	Fernandes, John	Georgetown	Income	
676	Oct. 14 1895	Fernandes, Domingos	Georgetown	Income	
677	Oct. 13 1896	Fernandes, Antonio Hermenegildo	Georgetown	Income	
678	Oct. 14 1896	Fernandes, Francisco Conceiçao	Georgetown	Income	
679	Oct. 14 1896	Fernandes, jnr., Antonio John	Georgetown	Property	Lot 9, South Freeburg, $2,500.
680	Oct. 15 1896	Fernandes, Manoel	Georgetown	Income	
681	Oct. 15 1896	Fernandes, Jose	Georgetown, 245, Regent and Bourda Streets	Income	
682	April 17 1899	Fernandes, Francisco Joao	Georgetown, 4, Lamaha St.	Income	
683	April 18 1902	Fernandes, Manoel Antonio	Georgetown, 150, Sixth St.	Income	
684	April 18 1902	Fernandes, Jose	Georgetown, 132, Regent St.	Income	
685	April 19 1902	Fernandes, John	Georgetown, 64, King & Robb Sts	Income	
686	April 19 1902	Fernandes, George	Georgetown, 149, Light St.	Income and Property	E. ½ lot 344, North Cumingsburg, value $2,000.
687	May 7 1902	Fernandes, Francisco Joao	Georgetown, 86, Smyth St.	Income	
688	May 7 1902	Fernandes, John	Georgetown, 35, Bent St.	Income	
689	May 8 1902	Fernandes, Manoel Da Santa Cruz			
690	May 13 1902	Fernandes, Manoel	Georgetown, 123, Regent Road	Property	E½ lot 123, Bourda, value $1,000.
691	May 14 1909	Fernandes, John	King & Regent Sts., Georgetown	Income	
692	May 13 1912	Fernandes, Carlos Ignacius	28, Holmes St., Georgetown	Income	
693	May 23 1912	Fernandes, Premio Augustus	114, Light St., Georgetown	Income	
694	May 9 1913	Fernandes, Jose	Lot 16, Water St., Georgetown	Property	38, High Street, Kingston, value $4,000.
695	May 5 1913	Fernandes, Victor	High St., Kingston	Income	
696	May 6 1913	Fernandes, Joaquim Casimiero	Georgetown 25, New North Road	Income	
697	May 14 1906	Fernart, Reginald Henry	Georgetown, lot 16, Lombard St.	Income	One undivided tenth part in lot 132, S. Cumingsburg, and an undivided tenth part in the undivided ½ of W. ½ lot 15 & 16, S. Cumingsburg, value $5,000 and $1,200 respectively.
698	May 8 1902	Ferreira, Remigio, jnr.	Georgetown, 132, Carmichael St.	Income and property	
699	May 8 1902	Ferreira, Joaquin Annibal			
700	May 7 1913	Ferreira, John	Lot 6, Church St., Georgetown	Income	
701	April 28 1902	Ferreira, Jose Felix	Georgetown, 33, Barrack St.	Income	
702	May 1 1902	Ferreira, Remigio	Georgetown, 127, Murray St.	Income and property	S. ½ lot 127 South Cumingsburg, value $2,000.
703	April 16 1902	Ferreira, Jose Ignacio	Georgetown, 112, George and Leopold Streets	Income	
704	April 15 1902	Ferreira, Manoel	Georgetown, 351, Cummings St.	Income	
705	Oct. 14 1896	Ferreira, John	Georgetown	Income	
706	Oct. 14 1891	Ferreira, Manoel John	Georgetown	Income	
707	May 5 1912	Ferreira, Manoel	1, George St., Georgetown	Income	
708	May 5 1911	Ferreira, Carlos	Georgetown, 26, Main St.	Income	
709	May 15 1906	Ferreira, Joaquin Annibal	Georgetown 30, High St.	Income	
710	May 7 1906	Ferreira, Augustinho	Georgetown, lot 5, Camp and D'Urban Streets	Income	

Digitized by Google

729	May	13	1913	Fonseca, Louis Christan	31, Camp Street, Georgetown	Income	
730	Oct.	9	1891	Ford, Ernest	Georgetown	Income	
731	Oct.	1	1891	Ford, Felix Augustus	Georgetown	Income	
732	Oct.	2	1891	Ford, Thomas William	Georgetown	Income	
733	May	14	1912	Forde, Charles Herbert	194, Almond St., Georgetown	Income	
734	May	14	1912	Ford, Robert Tilmoth	39, Upper Princes St., Georgetown	Income	
735	April	24	1913	Ford, John Emanuel	51, Bent Street, Georgetown	Income	
736	May	2	1913	Ford, James	197, Murray St., Georgetown	Income	
737	Oct.	13	1896	Forrester, Charles Christopher Henry	Georgetown	Income	
738	May	6	1902	Forshaw, George Whitfield	Georgetown, 9, America Street	Income and Property	One undivided seventh in lots 32 and 33, Robbstown, value $9,500.
739	May	5	1911	Forsyth, Evan Nathaniel	Georgetown, 236, South Road	Income	
740	May	14	1912	Forte, Donald Alfred	229, South Road, Georgetown	Income	
741	May	13	1912	Forte, John Eastman	100, Second St., Georgetown	Income	
742	April	25	1911	Forte, Augustus	Georgetown, 75, Church Street	Income	
743	May	11	1911	Fortune, James	Georgetown, 72, Breda Street	Income	
744	Oct.	13	1891	Fowler, Maxwell Winter	Georgetown	Income	
745	May	12	1898	Fowler, Frank	Georgetown	Income	
746	Oct.	9	1896	Fowler, Brace	Georgetown	Income	
747	May	14	1902	France, William Henry	Georgetown, 15 or 47, Green St.	Property	N½ lot 15 or 47, Charlestown District value $1,900.
748	May	14	1906	France, William Stuart-Foster	Georgetown, lot 1, High Street, Newtown	Income	
749	Oct.	7	1891	Francis Charles	Georgetown	Income	
750	Oct.	1	1896	Franck, Hugh Lindsay	Georgetown	Income	
751	May	11	1899	Franker, Benjamin	Georgetown	Income	
752	May	14	1901	Franker, Benjamin Emanuel	Georgetown	Income	
753	Oct.	15	1896	Franker, Franker Owen	Georgetown	Income and Property	S½ lot 66 or 76, Stabroek, $1,600.
754	Oct.	10	1891	Frankland, James	Georgetown	Income	
755	Oct.	14	1896	Franklin, Charles Adolphus	Georgetown	Income	
756	May	14	1912	Franklin, William	54, Broad St., Georgetown	Income	
757	May	14	1898	Franks, Godfrey Firth	Georgetown	Income	
758	May	15	1913	Fraser, Norman Leslie	14, Rosemary Lane, Georgetown	Income	
759	April	26	1906	Fraser, Samuel James	Georgetown, lot 257, Thomas St.	Income	
760	April	23	1906	Fraser, Archibald Kingsley Romeo	Georgetown, lot 41, D'Urban St.	Income	
761	Oct.	8	1891	Fraser, Francis Cornelius	Georgetown	Income	
762	Oct.	3	1891	Fraser, Gilbert Adolphus	Georgetown	Income and Property	E. ½ lot 58, Albert-town, $900.
763	May	11	1911	Fraser, Stephen Alexander	Georgetown, 9, Croal Street	Income	
764	May	4	1911	Fraser, John William	Georgetown, 93, Robb Street	Income	
765	May	14	1906	Fraser, Reginald McNiven	Georgetown, 58, Fifth Street, Albert-town	Income	
766	May	14	1912	Fredericks, Samuel Thomas	125, Barrack St., Georgetown	Income	
767	April	19	1902	French, Edward	Georgetown, 125, Light Street	Income	
768	May	14	1912	Frere, Harold Arthur	Georgetown	Income	

Digitized by Google

No.	Date of Registration.	Surname and Christian Name.	Residence.	Nature of Qualification.	Local or other description of Land, etc.
769	Oct. 6 1891	Fryer, William Ebenezer	Georgetown	Income	
770	April 19 1902	Fung, Joseph	Georgetown, 41, High St.	Income	
771	May 12 1902	Fung-a-Choy, Abraham	Georgetown, 41, High St.	Income	
772	May 13 1902	Fung-Seen-Young	Georgetown, 41, High St.	Income and property	Lot 41, Werk-en-Rust, value $2,400.
773	April 24 1902	Fung-Yow, Frederick	Georgetown, 41, High St.	Income	
774	May 15 1906	Gainfort, Benjamin Howard	Georgetown, 31, Second Street, Albert-town	Income	
775	Oct. 9 1891	Gainfort, Allan	Georgetown	Income	
776	April 23 1913	Gajraj, Hussain Baksh	Georgetown, 13, Water St.	Income	
777	May 9 1911	Gale, Sydney Eugene	Georgetown, 25, Fort St.	Income	
778	Aug. 4 1911	Gale, Clarence Lindon	Georgetown, 25, Fort Street	Income	
779	April 28 1913	Gall, Charles William	Georgetown, 3, North Road	Income	
780	April 25 1911	Gamble, Joseph	Georgetown, Eve Leary	Income	
781	Oct. 1 1895	Garnett, Russell	Georgetown	Income	
782	Oct. 1 1895	Garratt, George Robert	Georgetown	Income	
783	Oct. 13 1896	Garraway, Frederick	Georgetown	Income	E½ of Lot 44, N. Freeburg, $800.
784	Oct. 9 1891	Garraway, Bedford Benjamin	Parish (Holy Trinity, Pomeroon)	Property	
785	May 11 1913	Gaskin, Thomas Sydney	Georgetown, 118, Fourth St.	Income	
786	May 8 1906	Gaskin, Thomas Nathaniel	Georgetown, 295, Murray St.	Income	S½ lot 55, Stabroek, value $500.
787	May 15 1906	Gaskin, Henry	Georgetown, 55, Hadfield St.	Property	
788	May 15 1906	Gaskin, Norman Hugh	Georgetown, 9, Camp and Church St.	Income	
789	May 15 1908	Gaskin, William Appleton	Georgetown, Hope & Water St.	Income	
790	May 15 1911	Gaskin, Percy Mortimer	Georgetown, 175, Middle St.	Income	
791	May 8 1902	Gaskin, Thomas	Georgetown, 295, Murray St.	Income	
792	April 28 1913	Gaskin, Hubert Francis	Georgetown, 303, Church St.	Income	
793	May 8 1913	Gasper, John de Souza	Georgetown, 103, Regent St.	Inoeme	
794	May 13 1909	Gemmel, James Warwick	Georgetown, 196, Camp St.	Salary	
795	May 14 1912	Gemon, Ignatius	Georgetown, 74, Church St.	Income	
796	April 25 1911	George, Francis Hy., Jnr.	Georgetown, Lombard St.	Income	
797	Oct. 1 1891	George, Francis Hy.	Georgetown	Income and property	Possession by wife of S½ Lot 56 or 80, Werk-en-Rust, value $1,500.
798	May 13 1913	Gibbs, J. A.	Georgetown 182, Waterloo St.	Income	
799	April 24 1906	Gibbs, John Robert	Georgetown, S½ of 290, Thomas Street	Income & Property	S½ Lot 290, Thomas Street, value $1,800.
800	April 28 1913	Gibbs, Alfred Arthur	Georgetown, Upper D'Urban Street	Income	
801	Oct. 1 1891	Gibson, William Frederick	Georgetown	Income	
802	Oct. 11 1897	Gibson, David	England	Property	Undivided ⅓rd of Lots 25 and 26, Newtown, appraised as a whole for $55,000.
803	April 28 1913	Gibson, Joseph Christopher	Georgetown, 4, Water Street	Income	
804	April 19 1902	Gibson, Marius	Georgetown, 97, Orange Walk	Income	
805	May 14 1913	Gibson, Walter Lang	Georgetown, 22, Main Street	Income	
806	April 19 1906	Gilchrist, Robert Niven	Georgetown, 169, Waterloo St.	Income	
807	Oct. 9 1891	Giles, Charles Christopher	Georgetown	Income	
808	May 4 1910	Gilkes, Nathaniel Augustus	Georgetown, 39, Norton St.	Income	
809	Oct. 3 1891	Gill, Simon	Georgetown	Income	
810	April 25 1911	Gillespie, John Gordon	Georgetown, 18, New North Road	Income	
811	April 29 1913	Gillis, Alexander	Georgetown, N, Bent Street	Income	
812	Oct. 6 1891	Gillizean, James Dornford	Georgetown	Income	
813	May 14 1912	Gittens, George William Duncan	Georgetown	Income	
814	May 10 1906	Gittens, Joseph	Georgetown, 72, Robb St.	Property	E½ Lot 72, Robb Street, Bourda, value $1,200.
815	May 11 1911	Gittens, James	Georgetown, 48, D'Urban St.	Income	
816	May 14 1906	Glasford, Edward Duncan	Georgetown, 6, Camp Street	Income	

Digitized by Google

834	May	13	1913	Gomes, Manoel Augustus	Georgetown	Income	
835	Oct.	14	1896	Gomes, Antonio	Georgetown, 75, Robb Street	Income	
836	Oct.	15	1896	Gomes, Manoel	Bourda	Income	
837	April	20	1901	Gomes, Manoel	Georgetown	Income	
838	April	15	1901	Gomes, Joseph Alfred	Georgetown	Income	
839	April	17	1902	Gomes, Jose	Georgetown	Income	
840	April	18	1902	Gomes, Jose	Geo'town, 37, Bentick St.	Income	
841	April	19	1902	Gomes, Jose	29, D'Urban St., Georgetown	Income	
842	April	30	1902	Gomes, Julio, Jnr.	288, Camp St., Georgetown	Income	
843	May	1	1902	Gomes, Frank	319, East St., Georgetown	Income	
844	May	2	1902	Gomes, Jose	149, Sixth St., Georgetown	Income	
845	May	15	1911	Gomes, Manoel Rodriguos	100, Carmichael St., Georgetown	Income and Property	1 undivided $\frac{17}{24}$ part in lot A 13, S. Cumingsburg, appraised as a whole $16,000.
846	May	10	1912	Gomes, Richard	Lamah St., Georgetown	Income	
847	May	8	1912	Gomes, Laurence	74, Church St., Georgetown	Income	
848	Oct.	1	1891	Gomes, Francis	21, D'Urban St., Georgetown	Income	
849	Oct.	6	1891	Gomes Thomas	Georgetown	Income	
850	May	6	1913	Gomes, Joaquin	Georgetown	Income	
851	May	1	1913	Gomes, John	100, Regent St., Georgetown	Income and Property	N½ of S½ lot 11, Newburg, $750.
852	April	28	1913	Gomes, Joseph Hormen	201, Upper Charlotte Street, Georgetown	Income	
853	April	23	1913	Gomes, Louis	129, Regent St., Georgetown	Incmoe	
854	May	11	1906	Gonsalves, Joseph Rodrigues	Georgetown	Income	
855	May	14	1906	Gonsalves, Joseph Stephen	125, Regent St., Georgetown	Income	
856	May	14	1906	Gonsalves, Ernest Fabricius	85, Murray St., Georgetown	Income	
857	May	15	1906	Gonsalves, Joseph	81, Camp St., Georgetown	Income	
858	May	15	19 8	Gonsalves, Francisco	73, Robb St., Georgetown	Income	
859	May	14	1910	Gonsalves, Manoel Guilherme	41, Hadfield St., Georgetown	Income	
860	May	5	1911	Gonsalves, Charles Henry	87, Smyth St., Georgetown	Income	
861	May	5	1911	Gonsalves, John Aloysius	42, Wellington St., Georgetown	Income	
862	May	14	1912	Gonsalves, Antonio Rodrigues	39, Broad St., Georgetown	Income	
863	April	25	1912	Gonsalves, Jose	36, Waterloo St., Georgetown	Income	
864	Oct.	1	1895	Gonsalves, Albert	10, Camp St,, Georgetown	Income	
865	Oct.	4	1895	Gonsalves, Antonio Ambrosio	Georgetown	Income	
866	Oct.	13	1896	Gonsalves, Joseph Braz	Georgetown	Income	
867	Oct.	13	1896	Gonsalves, Francisco	Georgetown	Income	
868	Oct.	15	1896	Gonsalves, Joao	Georgetown	Income	
869	April	19	1899	Gonsalves, Antonio	Georgetown	Income	
870	April	28	1899	Gonsalves, Manoel	Georgetown	Income	
871	April	15	1902	Gonsalves, Manoel	Georgetown	Income	
872	April	15	1902	Gonsalves, Carlos Conrado	2, Bent St., Georgetown	Income	
873	April	19	1902	Gonsalves, Augustus	Georgetown, 242, Camp St.	Income	
874	April	19	1902	Gonsalves, John De Santos	160, Charlotte St., Georgetown	Income	
875	May	15	1913	Gonsalves, Antonio	35, Albouy's St,	Income	
876	May	7	1902	Gonsalves, Jose John	43, Palm St.	Property	15, Norton St. value not less than $500.
877	May	8	1902	Gonsalves, Manoel Aloysius	31, High St.	Income	
					246, Robb St., Georgetown	Income	

Digitized by Google

No.	Date of Registration.	Surname and Christian Name.	Residence.	Nature of Qualification.	Local or other description of Land, etc.
878	May 8 1902	Gonsalves, Francis Ignatius	15, Norton St., Georgetown	Income	
879	May 8 1902	Gonsalves, Jose	16, Green Street, Georgetown	Income	
880	May 5 1913	Gonsalves, Jose	31, Fort St., Georgetown	Income	
881	May 1 1913	Gooding, Joseph Laurence	19, John St., Georgetown	Income & Property	Lot 19, John Street, value $1,200.
882	Aug, 1 1905	Gopaul	8, New North Road Georgetown	Property	Lot 8, Bourda, $500.
883	Oct. 5 1896	Gordon, John Paul Greathead	42, Broad Street, Georgetown	Income	
884	May 12 1903	Gordon, James Thomas	Georgetown	Income	
885	Oct. 1 1891	Gordon, Alexander	Georgetown	Income	
886	Oct. 1 1891	Gordon, George Wilson	5, America Street	Income	
887	April 20 1906	Goring, John Edmund	Georgetown	Income	
888	Oct. 12 1891	Goring, Edward Warabick Dalton	Georgetown	Income & Property	21 and 22, Bourda.
889	Oct. 1 1891	Goring, George Arthur Hill	15, First St, Georgetown	Income	
890	April 22 1914	Goring, George William	21, North St., Georgetown	Income	
891	May 11 1910	Gouveia, Manoel Silva	34, King Street, Georgetown	Income	
892	May 15 1911	Gouveia, Joseph Francis	247, Robb Street, Georgetown	Income	
893	May 14 1912	Gouveia, Alfred	247, Robb Street, Georgetown	Income	
894	May 13 1912	Gouveia, Christian	168, Wellington St., Georgetown	Income	
895	May 13 1913	Gouveia, John Rodrigues	63, Cross Street Georgetown	Income	
896	May 15 1906	Goveia, Alfred Fernandes	127 Regent Street	Income & Property	W. ½ lot 127, Lacytown, value $800
897	May 9 1902	Goveia, Francis	169, Charlotte Street	Property	W. ½ lot 121, Regent Road, value $521.
898	May 15 1906	Gowndar, Peryanna	48, High St., Georgetown	Income	
899	May 11 1911	Grandsoult, George Lucivous	143, Queenstown Ward G'town	Property	E. ½ lot 143, Queenstown Ward, value $700.
900	May 4 1916	Granger, Prince Albert	Georgetown	Income	
901	April 22 1911	Grannum, Reginald Clifton	Georgetown	Income	
902	April 29 1913	Grannum, William Adolphus	Georgetown	Income	
903	Oct. 8 1911	Grant, Ulysses Sydney	103, Croal St., Georgetown	Income	
904	May 6 1910	Grant, Edward	5, Hadfield St,	Income	
905	May 15 1908	Grant, Andrew	5, Water Street	Income & Property	South undivided ¼ of lot 75, Church St., value $500.
906	May 13 1913	Grant, James Theophulis	44, Russel Street, Georgetown	Income	
907	May 12 1912	Gravesande, Walter Ernest	Georgetown	Income	
908	Oct. 8 1896	Gray, John George	Georgetown	Income	
909	Oct. 1 1891	Gray, William Brown	Georgetown	Income	
910	April 22 1901	Greathead, James Thompson	79, Robb St.	Income	
911	May 1 1905	Greathead, George Miles	Georgetown	Income	
912	Oct. 5 1896	Greathead. Thomas Henry	292, Oronoque St., Queenstown Ward	Income	
913	April 18 1906	Greaves, Herbert Stanley	8, Henry St., Georgetown	Income	
914	May 10 1912	Greaves, Joseph Henry	242, Camp Street, Georgetown	Income	
915	May 13 1912	Greaves, Horatio Norman	68, Barr St., Georgetown	Income	
916	May 14 1912	Greaves, Frederick	Georgetown	Income	
917	Oct. 12 1896	Green, James Frederick	54, Robb St., Georgetown	Income	
918	April 24 1913	Green, Richard	188, Charlotte St., Lacytown	Income	W½ lot 233, Bourda, value $550
919	May 8 1906	Greene, Christopher Edgeware	233, South Road, Bourda	Property	
920	May 10 1906	Greene, Edward Lyalls	28, Holmes St,	Income	
921	May 13 1912	Greene, John Edward	28, Holmes St.	Income	
922	May 13 1912	Greene, Thomas Archibald	Main Street	Income	
923	May 14 1913	Greene, George W. Ball	52, Fifth St,, Georgetown	Income and Property	E½ lot Albert-town, value $500
924	July 31 1911	Greenidge, Joseph	Brickdam, Georgetown	Income	
925	May 15 1912	Greenidge, Joseph Alexander	62, Main St., Georgetown	Income	
926	April 30 1906	Greenidge, James Henry, Jnr.	Georgetown	Income	
927	Oct. 1 1891	Greenidge, James Henry	Georgetown	Income	
928	Oct. 9 1896	Greig, William Charles	144, Smyth Street, Georgetown	Income and Property	West ½ lot 32, Alberttown, value $500; East ½ lot 144. Alberttown, value $450; West ½ lot 146, Alberttown, value $400
929	May 13 1912	Griffith, Joseph Nathaniel	Georgetown	Income	
930	Oct. 14 1896	Grimshaw, Thomas Richard	Georgetown	Income and Property	Possession by wife of lot 88 Alberttown, $1050
931	Oct. 8 1891	Grosvenor, John Critchlow	Georgetown	Income	
932	Oct. 15 1891	Gumbs, William Israel	Georgetown	Income	
933	April 19 1899	Gunning, Herman Victor Van Batenburg	218, South Street	Income	
934	May 15 1907	Gunning, William Van Batenburg	298, Thomas Street	Income	
935	May 10 1906	Guy, William Howard	Leguan	Income and Property	West ½ lot 41 D'Urban Street, value $900
936	May 1 1913	Guyadeen, Philip Daniel			

Digitized by Google

937	Oct.	7	1891	Hackett, Alexander	Georgetown	Income	
938	May	15	1906	Hackett, John	72 or 273, Lamaha St., G'town	Income	
939	July	31	1911	Hall, Edwin Sinclar	3, Charles Street, Georgetown	Income	
940	May	9	1906	Hall, George Henry	Middle and Carmichael Streets	Income	
941	May	11	1911	Hamilton, Jas.	78, Adelaide Street, Georgetown	Income	
942	May	13	1912	Hamilton, Henry	36, Fort Street, Georgetown	Income	
943	May	4	1912	Hamlet, Isaac Charles	195, Charlotte St., Georgetown	Income	
944	May	14	1912	Hannays, Henry Alexander	J. J., D'Urban St., Georgetown	Income	
945	April	25	1913	Hardinge, Simeon Ebenezer Archibald	57, Robb Street	Income	
946	April	20	1906	Hardinge, George Fausett	104, Brickdam	Income	
947	Oct.	1	1891	Harewood, Courtney Nicholas	153, Crown Street, Queenstown, Georgetown	Income	
948	Oct.	1	1891	Harris, Robert James	Georgetown	Income	
949	Oct.	11	1891	Harris, William Farnum Beamish	Georgetown	Income and Property	E½ lot 74 or 87 Werk-en-Rust, value $1,200.
950	Oct.	12	1891	Harris, John	Georgetown	Income	
951	Oct.	6	1981	Harrison, John Sloss	Georgetown	Income	
952	May	14	1906	Harrison, John Sloss DeBralon	71, Croal Street, Georgetown	Income	
953	May	13	1912	Harrison, William Thomas	38, High Street, Georgetown	Income	
954	May	14	1906	Harrison, John Burchmore	Thomas House	Income	
955	May	5	1913	Hart, Joseph Ignatius	34, High Street	Income	
956	Oct.	10	1892	Hawker, Earle Sidney Charles	Georgetown	Income	
957	May	12	1909	Hawkins, C. C.	201, Camp Street	Income	
958	May	27	1891	Hawtayne, Gerard Gifford Neilson	Georgetown	Income	
959	May	15	1913	Haynes, Joshua Thomas	28, D'Urban St., Wortmanville	Income	
960	May	6	1913	Haynes, William Chauden	7, Broad Street, Georgetown	Income	
961	Oct.	1	1891	Haynes, Edmund Stanley	Georgetown	Income	
962	May	3	1907	Haynes, Charles Bird	19, Charles Street	Property	19, Charles Street, Charlestown, value over $500.
963	May	27	1911	Haynes, Joshua	28, D'Urban Street	Income	
964	Oct.	5	1891	Haynes, Thomas Benjamin	Georgetown	Property	
965	May	15	1911	Haynes, Carlton Josephus	Brickdam	Property	E½ lot 60, Bourda, $500.
966	May	7	1913	Hamey, Alonzo Fitzgerald	110, Camp Street, Georgetown	Income	E½ lot, 226, Lacytown, value $1,125.
967	May	13	1912	Haywood, Artaxerxes	84, First St., Georgetown	Income	
968	May	12	1906	Hazlewood, Alfred Barrington	18, George Street	Income	
969	May	15	1906	Headecker, Joseph Alexander	87, Robb Street, Lacytown	Income	
970	May	11	1911	Headley, Amos	331, Camp Street	Income	
971	April	27	1911	Heald, Stanley	302, Church Street, Georgetown	Income	
972	May	10	1906	Hebden, Robert Montague	St. Hubert's, Main Street	Income	
973	May	8	1905	Hector, Alexander Artemus	141, Regent Road	Income	
974	May	7	1913	Hencock, James Alexander	14, Lombard Street, Georgetown	Income	
975	May	10	1906	Henderson, Frederick Leonard	South and Oronoque Streets	Income	
976	May	10	1906	Henderson, Charles Antony	337, East Street	Income	
977	Oct.	15	1896	Henderson, Othniel Trounsel	Georgetown	Income	
978	April	18	1899	Henderson, James Banfield	Georgetown	Income	
979	Oct.	15	1896	Hendricks, William Archibald Douglas	Georgetown	Income	
980	Oct	12	1896	Hendy, Charles Lowick	Georgetown	Income	
981	May	14	1912	Henriques, Manoel Gomes	45, Evans Street	Income	
982	Oct.	9	1891	Henry, William Alexander	Georgetown	Income	
983	Oct.	13	1896	Henry, Joseph Gabriel	Georgetown	Income	
984	April	19	1902	Henry, Edward	29, Sussex Street, Georgetown	Income and Property	Lot 29, Sussex Street, Albuoy's Town, value $1,000.
985	May	6	1902	Henry, Joshua Haynes	137, Waterloo Street	Income	
986	May	1	1912	Henry, James Rowland	133, Cumings St., Georgetown	Income	
987	May	8	1906	Henry, Hubert Bejamin Howell	242, South Road, Bourda, G'town	Income	
988	Oct.	10	1891	Heyliger, Edwin	Georgetown	Income	
989	Oct.	9	1891	Heyliger, William Augustus	Georgetown	Income	
990	May	1	1906	Heywood, Julius Linius	9, Camp Street, Georgetown	Income	
991	Oct.	1	1891	Hill, James	Georgetown	Income	
992	May	8	1913	Higgins, James Henry	124, Regent St., Georgetown	Income	
993	Oct.	12	1896	Hill, Richard Albert	Georgetown	Income	
994	April	26	1906	Hill, Lionel Runnels	129, Parade Street, Kingston, Georgetown	Income	
995	May	9	1913	Hill, James Brentnall	70, High St., Georgetown	Income	

Digitized by Google

No.	Date of Registration.	Surname and Christian Name.	Residence.	Nature of Qualification.	Local or other description of Land, etc.
996	May 14 1906	Hill, Michael Dykers	124, Parade St., Georgetown	Income	
997	May 15 1908	Hill, Jacobus Kerr Darrell	45, Main St., Georgetown	Income	
998	May 5 1911	Hill Robert	155, Regent St., Georgetown	Income	
999	May 15 1911	St. Hill, Joseph Daniel	108, Third St., Georgetown	Income	
1000	May 14 1910	Hinds, Edwin George Duncan	11, America St., Georgetown	Income	
1001	May 15 1911	Hinds, John	130, Regent St., Georgetown	Income	
1002	May 14 1902	Hing, William Manson	29, Cornhill St., Georgetown	Income	
1003	May 12 1902	Hing, Manuel U.	29, Cornhill St., Georgetown	Income	
1004	Oct. 10 1891	Hi cocks, Thomas	Georgetown	Income	
1005	April 25 1906	Ho-a-Hing, Benjamin Hunter	13, Water St., Georgetown	Income	
1006	May 14 1912	Hobbs, Clement	197, Murray St,	Income	
1007	May 14 1906	Hodge, Leonard Percival	"Woodside," Main St., Georgetown	Income	
1008	May 3 1899	Hodgkinson, Edwin Henry	Georgetown	Income	
1009	Oct. 2 1893	Hodgson, Robert Sydney Ernest	Georgetown	Income	
1010	April 29 1899	Hohenkerk, Ludovic Smith	Georgetown	Income	
1011	May 8 1905	Hohenkerk, Alexander John	114, Regent Road, Georgetown	Property	Lot 114, Regent Road, Bourda, value at $3,200.
1012	April 26 1911	Hohenkerk, Allan Dickie	153, Oronoque St., Georgetown	Income	
1013	April 23 1906	Hohenkirk, Noel Grant	11, Regent Road, Bourda, Georgetown	Income	
1014	April 24 1906	Hohenkerk, John Alexander	114, Regent Road, Bourda, Georgetown	Income and Property	Lot 114, Regent Road, Board, value $3,000.
1015	Oct. 12 1896	Holder, William Francis	Georgetown	Income	
1016	Oct. 6 1891	Holder, Charles Edward	Georgetown	Income	
1017	May 15 1912	Holder John Edward	215, King St., Georgetown	Income	
1018	May 15 1911	Holder, Alfred	38, Anira St., Georgetown	Property	38, Queenstown value $700.
1019	May 4 1911	Holder, William Francis	3, North Road, Georgetown	Income	
1020	April 23 1913	Holder, James Christopher	12, Princess St., Georgetown	Income	
1021	Oct. 4 1897	Holligan, Samuel Agustus	Georgetown	Income and Property	Lot 28, Lacytown, $1,500.
1022	May 13 1912	Hollingsworth, Albert Augustus	116, Fourth Street, Georgetown	Income	
1023	Oct. 12 1891	Honnibal Richard	Georgetown	Income	
1024	May 9 1902	Hooper, John Frederick	Georgetown, 84, Duke St.	Income and Property	½ Lot 84, Duke Street, Kingston, value $1,000.
1025	Oct. 2 1891	Hooton, Sutton	Georgetown	Income	
1026	May 12 1899	Hope, James Arbuthuot	Georgetown	Income	
1027	Oct. 14 1896	Hope, John	Georgetown	Income	
1028	Oct. 2 1891	Hopkinson, Frederick William	Georgetown	Income	
1029	May 15 1913	Howard, Clifford Archer Stanley	357, Albert-town, Georgetown	Income	
1030	Oct. 1 1891	Howard, Joseph Antony	Georgetown	Income	
1031	Oct. 6 1891	Howard Joseph	Georgetown	Income	
1032	July 31 1911	Howard, James Cameron	147, Crown Street, Queenstown, Georgetown	Income and Property	Lot 147, Queenstown, value $800.
1033	April 29 1913	Hoyte, James Arthur	25, Duke St., Georgetown	Income	
1034	Oct. 11 1895	Hubbard, Joseph Thompson	Georgetown	Income	
1035	Oct. 5 1891	Hubbard, Thomas	Georgetown	Income	
1036	May 15 1908	Hubbard, Henry Hermann	9, North Street, Georgetown	Income	
1137	May 10 1906	Hughes, Gerald	306, East St., Georgetown	Income	
1038	April 18 1899	Humphrey, Albert Phanos	Georgetown	Income	
1039	Oct. 15 1896	Humphrey, Isaac Hermanus Hilbertus	Georgetown	Income	
1040	May 14 1906	Humphrey, Reginald George	5, Robb St., Georgetown	Income	
1041	May 10 1902	Humphrey, John C. W.	61, Hadfield St.	Property	
1042	May 9 1902	Humphrey, Henry Barker	61, Hadfield St.	Property	
1043	May 11 1911	Humphreys Wm. Aberdeen	206, Charlotte St, Georgetown	Income	
1044	Oct. 6 1891	Hunte, Joseph	Georgetown	Income	
1045	April 18 1906	Hunte, John	11, Brickdam, Georgetown	Income	
1046	May 8 1913	Hunte, Alonzo FitzHenry	233, South Road, Georgetown	Income	
1047	May 15 1908	Hurst, William Gibbs	66, Hadfield St., Wortmanville, Georgetown	Property	E½ of W½ Lot 2, Wortmanville, value $160. E½ of Lot 2, Wortmanville, value $490.
1048	April 25 1906	Husband, Arthur	40, Bishop St., Georgetown	Income	
1049	May 15 1912	Husbands, Frederick	198, Charlotte St., Georgetown	Income	
1050	May 4 1911	Husbands, Walter Adolphus	35, Robb Street, Georgetown	Income	
1051	Oct. 6 1891	Hutcheon, William	Georgetown	Income	

Digitized by Google

				Ismael, Mohamed	12, New North Rd., Georgetown 12, Croal Street, Georgetown	Income Income	
1070	May	15	1911	Jack, William	69, D'Urban Street, Georgetown	Income	
1071	Oct.	1	1891	Jackman, George Nathaniel	Georgetown	Income	
1072	Oct.	13	1891	Jackman, James	Georgetown	Income	
1073	Oct.	1	1891	Jackson, James	Georgetown	Income	
1074	May	14	1913	Jackson, James	44, Russell Street	Income	
1075	May	1	1909	Jacobs, Daniel Victor	205, Charlotte St., Georgetown	Income	
1076	Oct.	8	1891	Jacobs, William Hartington Murray	Georgetown	Income	
1077	May	15	1908	Janniere. Alexander Vincent	139, Norton Street, Georgetown	Income	
1078	May	15	1911	Jardim, Julio Gomes	5, Princes Street, Georgetown	Income	
1079	April	28	1902	Jardim, John Gomes	37, Camp & Croal Sts., G'town.	Income and Property	Lot 57, Lacytown, value $3,100.
1080	April	28	1902	Jardim, Querino Gomes	5, Princes Street, Georgetown	Income	
1081	May	15	1908	Jardine, Alfred Perreira	45, Brickdam, Georgetown	Income	
1082	May	15	1908	Jardine, Manoel Perreira	30, Howes Street, Georgetown	Property	Lot 23, Saffon Street and 30, Howes Street, value not less than $500.
1083	May	9	1905	Jardine, Douglas Kennedy	33, Main Street, Georgetown	Income	
1084	April	18	1903	Jasmins, Antonio Paulino Gomes	89, Carmichael St., Georgetown	Income and Property	E. ½ of S. ½ lot 89, S. Cumingsburg, value $1,300.
1085	Oct.	3	1891	Jauniere, Alexis	Georgetown	Income	
1086	April	25	1911	Jeffrey, William	2, Charles Street, Georgetown	Income	
1087	April	25	1911	Jeffrey, George L.	2, Norton & George Sts., G'town.	Income	
1088	Oct.	14	1891	Jeffrey, James	Georgetown	Income and Property	Possession by his wife of W. ½ lot 34, Albert-town, $500.
1089	April	30	1913	Jeffrey, Alexander Ebenezer	216, South Road, Georgetown	Income	
1090	May	15	1907	Job, Solomon Alexander	202, Charlotte St., Georgetown	Income	
1091	May	8	1906	Joe, Alfred Augustus	40, Howes St., Charlestown	Income	
1092	May	11	1898	Johashen, John	Georgetown	Property	E. ½ lot 205, Bourda, value $600.
1093	April	29	1913	Johnson, Hannibal	161, Upper Charlotte Street	Income	
1094	April	18	1899	Johnson, John Richardson	Georgetown	Income	
1095	Oct.	10	1891	Johnson, James William	Georgetown	Income and Property	S. ½ and E. ½ of N. ½ lot 298, S. Cumingsburg, $4,000.
1096	May	11	1906	Johnson, Edward Field	Georgetown, High Street	Income	
1097	May	14	1906	Johnson, William Turnbull	70, Main & Murray Sts., G'town.	Income	
1098	Oct.	2	1891	Johnstone, John	Georgetown	Income	
1099	May	7	1902	Jones, William Frederick Apprusia	Georgetown, 4, Water Street	Income	
1100	April	23	1906	Jones, William Stanley	4, George Street, Georgetown	Income	
1101	May	11	1909	Jones Henry Milton	133, Church St., Georgetown	Income	
1102	May	9	1912	Jones, Thomas Elias	37, Robb St., Georgetown	Salary	
1103	May	5	1911	Jones, Sidney Presland	201, Camp St., Georgetown	Income	
1104	May	9	1912	Jones, Joseph Nathaniel	41, Russell St., Georgetown	Income	
1105	May	13	1912	Jones, William Albert	14, Norton St., Georgetown	Income	
1106	May	13	1912	Jones, Charles Augustus	2, Queen St., Georgetown	Income	
1107	Oct.	2	1891	Jones, John Theodore	Georgetown	Income	
1108	Oct.	2	1891	Jones, Daniel	Georgetown	Income	
1109	Oct.	14	1891	Jones, Thomas	Georgetown	Income and Property	E. ½ Lot 113, Albert Town, $600
1110	May	14	1901	Jones, Henry Dalrymple	Georgetown	Income	
1111	April	17	1902	Jones, Henry Hyndman	Georgetown, 97, Hadfield St.	Property	Lot 97, Hadfield Street, value over $500.
1112	Oct.	1	1891	Jones, John Louis Clairmon	Georgetown	Income and Property	Possession by his wife of W. ½ Lot 199, Bourda, $700.
1113	Oct.	7	1896	Jordan, Duncan Leopold	Georgetown	Income	

Digitized by Google

No.	Date of Registration.	Surname and Christian Name.	Residence.	Nature of Qualification.	Local or other description of Land, etc
1114	Oct. 12 1891	Jordon, Henry Edward	Georgetown	Income	
1115	Oct. 8 1896	Josa, Fortunato Pietro Luigi	Georgetown	Income	
1116	July 17 1906	Joseph, Christopher Adolphus	135, Waterloo St., Georgetown	Income	
1117	May 13 1905	Juister, Martin Frederick	10, High St., Georgetown	Income	
1118	May 8 1912	Kan, John Wm.	31, High St., Georgetown	Income	
1119	May 15 1908	Keizar, Albert Arthur	8, Smyth St., Georgetown	Income	
1120	May 1 1912	Kellman, Charles Edwin	153, Charlotte St., Geergetown	Income	
1121	May 14 1906	Kellman, Sydney Elmer Gladman	37, Bentinck St., Georgetown	Income	
1122	May 3 1913	Kellman, Kenneth E.	19, North St., Georgetown	Income	
1123	April 23 1906	Kendall, Robert Alexander	6, Dryadale St., Georgetown	Income	
1124	April 20 1901	Kendle, Henry Madjowell	Georgetown	Income	
1125	May 14 1913	Kerr, Archibald Watson	44, High Stteet	Income	
1126	April 19 1906	Kerr Ernest Wiillam	89, Leopold St., Werk-en-Rust, Georgetown	Income	
1127	May 9 1906	Kerr, Richard Hall Lyndon	39, Brickdam, Georgetown	Income	
1128	April 21 1909	Kersting, Rowland De Nieuwenkerk	245, Regent St., Georgetown	Salary	
1129	May 1 1912	Khan, Abdool Sakore	12, Croal St., Georgetown	Income	
1130	April 25 1911	Kidd, Joseph	105, Duke St., Georgetown	Income	
1131	May 10 1910	King, Ambrose Ernest	221, South St., Georgetown	Income	
1132	May 12 1906	King, Napleton Walter	66, Brickdam, Georgetown	Income	
1133	May 9 1902	King, Rogers Zerubabel	28, Cornhill St., Georgetown	Income	
1134	Oct. 8 1896	King, Napleton Charles Hampden	Georgteown	Income	
1135	Oct. 8 1896	King, Kenneth	Georgetown	Income	
1136	Oct. 11 1895	King, George Forrester	Georgetown	Income	
1137	Oct. 8 1891	King, Joseph Arthur	Georgetown	Income	
1138	Oct. 2 1891	King, Joseph Charles	Georgetown	Income	
1139	Oct. 1 1891	King, Napleton Thomas Grattan	Georgetown	Income	
1140	Oct. 1 1891	King, John Hampden	166, Charlotte St., Georgetown	Income	
1141	July 31 1911	King, Cæsar Augustus	Lot 174, Waterloo Street	Income	
1142	May 1 1913	King, Claude John Hampden	Georgetown	Income	
1143	April 14 1913	King-A'Chu	Georgetown	Income	
1144	April 14 1913	King-A'Chu	Georgetown	Income	
1145	Oct. 1 1891	Kingsland, Robert James	26, Orinoque St., Bourda	Income	
1146	April 19 1907	Kingsland, Edward	35, Howes St., Georgetown	Income	
1147	April 28 1913	Kingston, Moses Adonis	Georgetown	Income	
1148	Oct. 6 1891	Kirkpatrick, Charles Montague	42, Fourth St., Georgetown	Income	
1149	May 5 1913	Knox, Charles	182, Almond and Albert Streets, Georgetown.	Income	
1150	May 5 1911	Kirton, Thomas	Georgetown	Income	
1151	Oct. 2 1891	Kirton, Alfred Augustus	136, Waterloo St., Georgetown	Income	
1152	May 15 1911	Knight, Marcus Byron	Georgetown	Income	
1153	May 6 1899	Knight, Samuel James	246, Church Street, Georgetown,	Property	Lot 246, Church Street
1154	April 30 1902	Koolhaas, Joan Andrew	356, Cumings St., Georgetown	Income	
1155	May 5 1911	Kryenhoff, Donald Stanley			
1156	May 10 1911	Lachish, Nicholas	79, Lamaha St., Georgetown	Income	
1157	April 15 1898	Laing, John Bridges	Georgetown	Income	
1158	April 27 1911	Laing, Ivan Hollingsworth	Georgetown, Main Street	Income	
1159	May 5 1911	Laing, Donald Wainwright	Georgetown, Robb Street	Income	
1160	May 15 1912	Lake, William Adolphus	50, Upper Hadfield St., G'town.	Income	
1161	April 18 1902	Lam, Joseph	95, Penitenc St., Geeorgetown	Income	
1162	April 22 1911	Lambert, Lionel	226, Camp Street, Georgetown	Income	
1163	May 10 1908	Lamming, John Dymock	Georgetown, Tower Hotel	Income	
1164	May 9 1912	Lampkin, Arthur Wellesley	7, Camp Street, Georgetown	Income	
1165	May 15 1906	Landell, Henry James	44, High St., Kingston, G'town.	Income	
1166	May 4 1911	Langevine, John	205, Charlotte St., Georgetown	Income	
1167	July 31 1911	La Roche, Louis Montague	A or 2, Queen St., Georgetown	Income	
1168	May 10 1906	Lashley, Joseph	44, Princes Street, Georgetown	Income	

Digitized by Google

1186	May	15	1908	Leisseur, Lewis John	Georgetown	Income
1187	April	22	1912	Leitch, George Adolphus	Church Street, Georgetown	Income
1188	Oct.	10	1891	Lewis, William Eliot	45, Upper D'Urban St., Wort-	Income
1189	Oct.	10	1891	Lewis, Patrick	Georgetown [manville	Property
1190	May	14	1902	Lewis, James Leon	Georgetown	Income
1191	May	11	1906	Lewis, Gabriel Nathaniel	83, Brickdam, Georgetown	Income
1192	May	13	1910	Lewis, Francis Augustus	197, Water Street, Georgetown	Income
1193	May	3	1913	Lewis, James	161, Lamaha St., Georgetown	Income
1194	May	13	1913	Licorish, Eleazar	129, Fourth Street, Georgetown	Income
1195	Oct.	15	1896	Linkton, Irving Hugh	9, D'Urban Street	Income
1196	Oct.	7	1896	Linton, James Edward	Georgetown	Income
1197	April	20	1901	Litt, John	Georgetown	Income
1198	May	1	1912	Litterick, James Grierson	Georgetown	Income
1199	Oct.	9	1891	Logan, John	Georgetown	Income
1200	Oct.	15	1896	Loija, Manoel Gomes	Georgetown	Income
1201	Oct.	2	1891	London, John Edward	Georgetown	Income
1202	April	15	1902	Lopes, John	Georgetown	Income
1203	April	21	1902	**Lopes, John Cunha**	206, Charlotte Street, Bourda, Georgetown.	Income
1204	April	30	1902	Lopes, Jnr., Manoel	Georgetown, F.F., Upper D'Urban Street.	Income
1205	May	10	1912	Lopes, Charles	35, Brickdam, Georgetown	Income
1206	April	25	1912	Lopes, John Da Silva	233, South Road, Georgetown	Income
1207	April	25	1902	Lopez, Manoel Joao	14, High Street, Georgetown	Income
1208	April	29	1913	Loquan, Samuel Mathew	30, Broad Street, Georgetown	Income
1209	May	13	1912	Lord, Horton Gustavus	14, America Street, Georgetown	Income
1210	April	26	1899	Lord, Samuel	234, New South Road, G'town.	Income
1211	May	5	1899	Lord, William Josiah	Georgetown	Income
1212	May	15	1911	Lord, Cyril Haverton	Georgetown	Income
1213	Oct.	6	1891	Lord, Gustavus Nelson	234, South Road, Georgetown	Income
1214	May	13	1902	Lough, John	Georgetown	Income
1215	Oct.	12	1891	Lovell, James	Georgetown, 27, Saffon St.	Income and **property**
1216	May	13	1913	Lovell. Philip M.	Georgetown	Income
1217	May	11	1910	Lovegrove, Norman Frank	22, John St.	Income
1218	April	21	1911	Low, Frederick Orlando	201, Camp St.. Georgetown	Property
1219	May	8	1912	Low, James Ethelbert	65, Main St., Georgetown	Income
1220	April	4	1913	Low, Hubert Augustus	31, High St., Georgetown	Income
1221	May	15	1906	Lucas, Gordon Julian Downs	43, Railway Line, Georgetown	Income
1222	May	15	1911	Luckham, Chas. Allan	39, Anira St., Georgetown	Income
1223	May	13	1907	Luckie, P. A.	290, Thomas St., Georgetown	Income
1224	May	6	1913	**Luckhoo, Joseph Alexander**	Georgetown, Demerara Institute Queenstown	Income
1225	May	10	1906	**Lupe, William Simon**	42, Anira Street, Georgetown	Income
1226	May	6	1913	**Lyken, Alfred**	59, Lime and Bent Street, Georgetown	Income
1227	May	14	1906	**Lyte, Timothy**	35, Norton Street	Income
1228	Oct.	2	1891	**Macfarlane, Henry Richmond**	57, Howes St., Georgetown	Property
					Georgetown	Income

Lots 46 and 51, Stabroek, $10,000; E½ lot 140, S. Cumingsburg, $4,600.

Lot 234, Bourda, $1,500.

House and land appraised valuation $1,800, N. Charlestown, Lyng and Evans Streets.

E ½ lot 57, Howes Street, value $700.

Digitized by Google

No.	Date of Registration.	Surname and Christian Name.	Residence.	Nature of Qualification.	Local or other description of Land, etc.
1229	April 27 1911	Macfarlane, William	Georgetown, 39, Main Street	Income	
1230	April 27 1911	Macfarlane, Andrew Bell	Georgetown, 58, High Street	Income	
1231	May 13 1912	Mack, Pairaudeau Adolphus	107, Second St., Georgetown	Income	
1232	May 11 1910	Mackay, Robert Roderick	85, Murray Street, Georgetown	Income	
1233	April 30 1913	Mackey, Frank Alexander	Church Street, Georgetown	Income	
1234	April 21 1911	Mackenzie, George	Georgetown, 74, Main Street	Income	
1235	May 6 1911	Macnie, Robert Lamond	Georgetown, Croal Street	Income	
1236	May 8 1906	Macpherson, Cecil Alexander	Georgetown, 20, John Street	Income	
1237	May 15 1908	Macquaide, Thomas Bennett Wilson	Georgetown, Public Hospital	Income and Property	E. ⅔ of lot 44, N. Cumingsburg, $6,600.
1238	Oct. 5 1891	Macquarrie, Charles John	Georgetown	Income	
1239	May 15 1906	Maggs, Charles James	195, Camp St., Georgetown	Income	
1240	Oct. 8 1896	Man, George Campbell	Georgetown	Income	
1241	April 29 1911	Manby, Percy Alan Farrer	Georgetown, Main Street	Income	
1242	May 15 1906	Manly, George Thomas	Georgetown, Eve Leary	Income	
1243	May 6 1907	Mann, George	70, D'Urban St., Georgetown,	Income and Property	E ½ lot 433, Charlestown, value $1,000.
1244	April 16 1910	Manning, Albert Edward	Berbice, Pln. Warren, East Coast	Property	S. ½ 48 or 58, Stabroek, value over $500.
1245	April 25 1911	Manning, Richard Joseph	Georgetown, Eve Leary	Income	
1246	May 15 1913	Mansell, John Patterson	32, High Street	Income	
1247	May 6 1913	Mansell, Edwin Henry	220, Camp Street	Income	
1248	Oct. 5 1891	Mansfield, John Leonard	Georgetown	Income	
1249	May 1 1906	Mansfield, Albert Leonard	70, Adelaide St., Georgetown	Income	
1250	Oct. 9 1891	Mapp, William Fitz Thomas	Georgetown	Income	
1251	April 21 1911	Marchant, Cecil Wm. Stanley	28, Main Street, Georgetown	Income	
1252	Ma 15 1911	Marshall, Norman	184, Charlotte St., Georgetown	Income	
1253	April 15 1907	Marshall, Barney Basil	149, Church St., Georgetown	Income	
1254	May 15 1906	Marques, Augustus deFreitas	109, Regent St., Georgetown	Income	
1255	Oct. 13 1896	Marques, Anthony	Georgetown	Income	
1256	May 15 1911	Marques, Francis	32, Lyng Street, Georgetown	Income	
1257	May 9 1913	Marques, Anselmo	Lot 1 & 2, Princes St., G'town	Income	
1258	Oct. 6 1891	Martin, Louis	Georgetown	Income	
1259	May 9 1902	Martin, Jose	12, Lombard St., Georgetown	Income	
1260	April 20 1906	Martin, Alexander Adolphus	107, Upper Charlotte St., G'town	Property	W. ½ lot 177, Bourda, Georgetown, value $900.
1261	Oct. 10 1891	Martin, Stuart Wortley	Georgetown	Income	
1262	May 6 1912	Martins, John	161, Lamaha St., Georgetown	Income	
1263	Oct. 15 1896	Martins, John	Georgetown	Income	
1264	April 30 1913	Martins, Francis	Georgetown	Income and Property	S. ½ lot 4, Bourda, value $500.
1265	May 9 1913	Martins, Manoel	76, Light St., Georgetown	Income and Property	76, Light Street, value $1,300.
1266	Oct. 6 1891	Maskell, Thomas Augustus Cornelius	Georgetown	Income	
1267	May 8 1912	Mason, Edward Gray Lewis	6, Croal St., Georgetown	Income	
1268	Oct. 6 1891	Massiah, Edward George	Georgetown	Income	
1269	May 1 1905	Matthews, Joseph William	79, Robb Street, Georgetown	Income and Property	
1270	Oct. 15 1891	Mathias Francis	Georgetown	Income	
1271	Oct. 3 1891	Matthews, Henry Adolphus	Georgetown	Income	
1272	Oct. 3 1891	Matthews, Nathaniel Alleyne	Georgetown	Income	
1273	May 1 1906	Matthews, Henry Alexander	45, Robb St., Lacytown	Income	
1274	May 12 1909	Matthias, Edwin	71, Bent Street, Georgetown	Property	W. ½ lot 71, N. Freeburg, value $800.
1275	Oct. 1 1891	May, Cecil	Georgetown	Income	
1276	Oct. 12 1896	May, Henry Frederick Porter	Georgetown	Income	
1277	April 28 1913	Maycock, Thomas Netaline	190, Almond St., Georgetown	Income	
1278	April 19 1906	Maynard, Joseph Packwood	64, D'Urban St., Georgetown	Income	
1279	July 31 1911	Maynard, Samuel Walter	29, Anira St., Queenstown	Income	
1280	May 1 1912	McArthur, Joseph	104, Upper Regent St.	Income	
1281	May 4 1906	McArthur, Robert Henry Arnott	128, Carmichael Street, George-town	Income	
1282	May 7 1902	McArthur, John Gladstone	33, Barrack St., Georgetown	Income and Property	W. ½ Lot 33, Kingston Ward, value $3,000.
1283	April 27 1901	McArthur, Joseph Sydney	Georgetown	Income	
1284	Oct. 1 1891	McArthur, Joseph	Georgetown	Income	
1285	Oct. 7 1891	McBurnie, Robert Hayling	Georgetown	Income	
1286	April 22 1911	McConnell, John	125, Regent St., Georgetown	Income	

Digitized by Google

1299	April	28	1913	McFarlane, Peter Charles Thomas	Georgetown	Income
1300	April	29	1913	McGibbon, Alexander	16, Green St., Georgetown	Income
1301	May	13	1912	McGowan, Cyril James	144, Regent Street	Income
1302	May	8	1913	McGusty, Edward	246, Church St., Georgetown	Income
1303	April	26	1911	McInnis, Jno. Malcolm	66, Leopold St., Georgetown	Income
1304	May	15	1901	McInroy, James Roy	144, Regent St., Georgetown	Income
1305	April	26	1906	McInroy, Harold Percy	Georgetown	Income
1306	May	10	1911	McIntosh, Alexander	26, Main Street, Georgetown, S. Cumingsburg	Income
1307	May	5	1911	McIntyre, John	108, Duke St., Georgetown	
1308	May	13	1912	McKenzie, Robert Smith	13, Green St., Georgetown	Income
1309	Aug.	18	1908	McKenzie, Charles Donald Gordon	12, Princes St., Georgetown	Income
1310	Oct.	14	1896	McKenzie, Alexander	126, Upper Regent Street	Income
1311	Oct.	4	1886	McKenzie, Edwin Potton	Georgetown	Income
1312	Oct.	10	1891	McKinnon, George Douglas	Georgetown	Income
1313	May	11	1912	McLean, Charles Donald	Georgetown	Income
1314	May	13	1912	McLean, Henry	22, John St., Georgetown	Income
1315	Oct.	6	1891	McLean, Hector	46, Evana Street, Georgetown	Income
1316	Oct.	9	1891	McLean, Andrew	Georgetown	Income
1317	June	28	1913	McLean, Isaac E.	Georgetown	Income
1318	May	5	1911	McMahon, John	North Road, Bourda	Income
1319	May	1	1912	McNaught, John Cleland	28, Main St., Georgetown	Income
1320	May	15	1911	McPherson, Lionel	194, Waterloo St., Georgetown	Income
1321	May	15	1906	McPherson, Robert Oscar	7, Camp & Norton Sts., Geo'town	Income
1322	April	30	1913	McPherson, Donald Brandon	23, Norton St., Georgetown	Income
1323	May	2	1913	McPherson, George Fitz-Herbert	Do. do.	Income
					125, Upper Regent Street, Georgetown	Income
1324	May	14	1906	McTurk, William Henry	239, Camp St., Georgetown	Income
1325	May	14	1913	McTurk, Michael	239, Camp Street	Property
1326	May	7	1912	McWatt, Ernest	92, Middle St., Georgetown	Income
1327	May	13	1912	McWatt, Cyril DaCosta	76, Light Street, Georgetown	Income
1328	May	11	1911	McWatt, Richard Hendricks	76, Smyth St., Georgetown	Income
1329	May	14	1906	McWatt, James Culpeper	S½ lot 341, Cuming Street, Georgetown	Income
1330	Oct.	2	1891	McWatt, John Alleyne	Georgetown	Income
1331	Oct.	2	1891	McWatt, William Freeman	Georgetown	Income
1332	May	10	1911	Medas, T. A.	6, Camp and Norton Streets, Georgetown	Income
1333	May	15	1911	Meerza	263, Thomas St. [Kingston	Income
1334	May	3	1913	Mellis, John Paul, Jnr.	112, Duke St., Georgetown,	Income
1335	May	8	1912	Melville, Henry Rowland	Colonial Bank, Georgetown,	Income
1336	May	8	1912	Mendes, Thomas	114, Regent St., Georgetown	Income
1337	May	11	1906	Mendes, John	183, Waterloo St., Georgetown	Income
1338	Oct.	14	1886	Mendes, Manoel	Georgetown	Property
1339	May	14	1913	Mendes, Antonio Caitano	136, Regent St., Lacytown	Income
1340	May	13	1910	Mendonca, Jaime Victor	74, Main Street, Georgetown	Income
1341	April	15	1912	Mendonca, John Gomes	34, Lyng and Howes Sts.	Income
1342	May	8	1902	Mendonca, Antonio Gomes	18, Upper D'Urban St.	Income and Property

239, Camp Street, value over $500.

Lot 183, Cumingsburg, value $5,000.

W½ lot 29, Newburg District, value $700
S½ lot 18, Werk-en-Rust, value $650.

Digitized by Google

No.	Date of Registration	Surname and Christian Name.	Residence.	Nature of Qualification.	Local or other description of Land, etc.
1343	April 19 1902	Menezes, Manoel	113, Rege St., [illegible]	Income	
1344	April 17 1902	Menezes, Joaquin Ferreira	133, Crown St., [illegible]	Income	
1345	May 15 1911	Merrington, Jas,	263, Thomas St., [illegible]	Income	
1346	May 1 1913	Mercervey, George Forshaw	294, Murray St., Georgetown	Income	
1347	May 15 1902	Mew, Timothy	Georgetown	Income	
1348	April 25 1911	Midgley, Albert Edward	65, Main St., Georgetown	Income	
1349	Oct. 8 1896	Millar, James	Georgetown	Income	
1350	April 17 1906	Miller, Richard	16, Second St., Albertstown	Income	
1351	Oct. 9 1891	Miller, William Brown	Georgetown	Income	
1352	May 14 1906	Milne, Alfred Seton	Croal Street, Georgetown	Income	
1353	May 4 191[illegible]	Minett, Edward Pigott	Colonial Hospital, Georgetown	Income	
1354	May 15 1911	Mitchell, David Norman	F. F. D'Urban St. Georgetown	Property	F. F., D'Urban St., value $850,
1355	May 7 1910	Mitchell, Walter Ollan	3, Henry St., Georgetown	Income	
1356	April 21 1902	Mitchell, Joseph	16, Lyng and Howe Sts.	Property	E½ lot 16, corner of Lyng and Howes Streets, value over $500.
1357	May 14 1898	Mitchell, Charles Jones	4, D'Urban St., Georgetown	Income	
1358	May 13 1913	Mitchell, Donald	Georgetown	Income	
1359	May 14 1906	Mitchell, Joseph Benjamin Guynn	68, Robb St., Georgetown	Income	
1360	May 1 1913	Mittelholzer, John Vincent	43, Brick Dam, Georgetown	Income	
1361	Oct. 14 1896	Moe, George	Georgetown	Income	
1362	Oct. 15 1891	Moe, James Henry	Georgetown	Income	
1363	May 9 1902	Moe, Henry Thomas	192, Almond St., Georgetown	Income and Property	Lot 192, Queenstown Ward, value $950.
1364	April 28 1913	Moe, Joseph	1, Hadfield St., Georgetown	Income	
1365	April 29 1913	Moe, Leonard Evelyn	247, South Road	Income	
1366	May 15 1906	Monkhouse, Joseph	40, High St., Georgetown	Income	
1367	May 4 1911	Moore, Theophilus Augustus	18, Second St., Georgetown	Income	
1368	May 5 1911	Moore, John Edward	10, New North Rd., G'town	Income	
1369	Oct. 1 1891	Moore, Jnr,, Simon	Georgetown	Income	
1370	April 23 1913	Moore, Benjamin Adolphus	13, Sussex St., Georgetown	Income	
1371	April 24 1913	Morgan, Edwin McLean	Georgetown	Income	
1372	April 28 1913	Morris, Robert	23, John St., Georgetown	Income	
1373	May 1 1912	Moses, William Everard Adolphus	301, Thomas St., Georgetown	Income	
1374	April 19 1906	Moulder, Edwin Richard Deny	91, Middle St., Georgetown	Income	
1375	Oct 2 1891	Mudhoo	Georgetown	Income	
1376	May 7 1912	Mullin, John	149, Church St., Georgetown	Income	
1377	May 15 1906	Munro, Emanuel Augustus	144, Oronoque St., Georgetown	Income	
1378	Oct. 13 1896	Munro, Robert Ainsley	Georgetown	Income	
1379	Oct. 6 1891	Munro, Emanuel Augustus	Georgetown	Income	
1380	May 8 1913	Munro, George Angel	70, Brickdam	Income and Property	Ownership through wife of lot 90, Brickdam, value $1,600.
1381	May 4 1911	Murray, Newburn Adolphus	45, D'Urban St., Georgetown	Income	
1382	Oct 15 1896	Murray, James Edward	Georgetown	Income	
1383	Oct. 3 1896	Murray, Philip Edmund Aloysius	Georgetown	Income	
1384	May 15 1903	Murray, William Francis	Colonial Hospital, Georgetown	Property and Income	E½ of W½ lot 125, Barrack Street, Kingston, appraised at $1,100.
1385	May 12 1905	Muss, John Reginald	118, Fifth St., Georgetown	Income	
1386	May 14 1912	Napper, Alfred Hubert	Georgetown, 20, Water Street	Income	
1387	April 15 1904	Narain, Thomas	Georgetown, 30, Queenstown	Income	
1388	April 18 1902	Nascimento, Manoel Rodrigues	Georgetown, 1, Albouystown	Income	
1389	May 6 190[illegible]	Nascimento, Antonio Ferreira	Georgetown, 149, Light Street	Income	
1390	April 19 1902	Nascimento, John Rodrigues	Georgetown, 8, James St.	Income	
1391	May 14 1906	Newsam, Wigram Pierce	Georgetown, lot 33, Robb Street, Lacytown.	Income	
1392	Oct. 1 1891	Newsam, Benjamin Slim	Georgetown	Income	
1393	Oct. 9 1891	Newsam, Ernest Alphonse	Georgetown	Income	
1394	May 13 1903	Ng-A-Fook	Georgetown, 4 or 6, Lombard St.	Income and Property	Lot 4 or 6, Werk-en-Rust, value $5,500.
1395	May 13 1905	Nicholson, William Gustavus	Georgetown, 8, D'Urban Street	Income	
1396	Oct. 12 1896	Nicholson, Jacob Alexander	Georgetown	Income	
1397	May 15 1906	Nightingale, jnr., James Edward	Georgetown, 227, New South Road	Income	
1398	Oct. 1 1891	Nightingale, James Edward	Georgetown	Income	
1399	May 12 1902	Niles, John Ezekiel	Georgetown, 187, Waterloo St.	Income	
1400	May 15 1902	Nobrega, Jose Alvaro	Georgetown, 7, Water St.	Income	

Digitized by Google

1414	May	15	1901	Nurse, Benjamin George	Georgetown	
1415	Oct.	10	1896	Nusum, George Walter	Georgetown	Income
						Income
1416	May	14	1898	O'Donnell, Charles	Georgetown	
1417	May	14	1906	O'Dowd, Aloysius Charles	Georgetown, 201, Camp Street	Income
1418	Oct.	1	1891	Ogle, McLean	Georgetown	Income
1419	May	5	1910	Ogle, Albert McLean	Georgetown	Income
1420	Oct.	7	1891	Olton, Manfred Percival	Georgetown	Income
1421	April	28	1913	Olton, Manfred Percival, Jnr.	Georgetown	Income
1422	May	4	1911	Olton, Joseph Henry	Georgetown	Income
1423	Oct.	12	1896	Ord, Fortune	Georg-town	Income
1424	Oct.	13	1891	Osborne, Chas. Kenneth	Georgetown	
1425	April	25	1911	Osborn, William Augustus	Georgetown	Income
1426	April	25	1911	Osborn, Arthur Preston	Georgetown	Property
1427	April	25	1911	Osborne, James Nathaniel	Georgetown	Income
1428	Oct.	2	1891	Osborn , James Nathaniel	Georgetown	Income
1429	Oct.	13	1891	Osbourne, Joseph Stanley	Georgetown	Income
1430	April	15	1899	Outram, Thomas Howard	Georgetown	Income and Property
1431	April	16	1904	Outram, William Alleyne Allder	Georgetown	Income
1432	May	7	1903	Outridge, John	Georgetown, 7 or 39, Princes St.	Income
1433	May	10	1912	Outridge, Alfred Rupert	Georgetown	Income
1434	April	26	1912	Outridge, William	Georgetown	Income
1435	May	8	1913	Overton, Henry	102, Regent Street	Income
1436	Oct.	10	1891	Owen, William Stephen	Georgetown	Income
1437	May	1	1906	Pacheco, Jayme Augustus Machado	Georgetown, lot 25, Princes Street, Charlestown	Income
1438	May	6	1905	Packwood, George Alexander	Georgetown, 15, America Street	Salary
1439	Oct.	9	1891	Pairaudeau, Joseph Bernard	Georgetown	Income
1440	Oct.	9	1891	Pairaudeau, Jules Auguste	Georgetown	Income
1441	Oct.	12	1891	Pairaudeau, Gerard Henry	Georgetown, 69, Evans St.	Income
1442	May	7	1902	Pakeman, William Albert	Georgetown, 74, Main St.	Income
1443	May	5	1911	Palgrave, Wm. Henry	172, Curtis Street, Georgetown	Income
1444	May	8	1912	Parah, S. Persaud	Pln. Diamond, E.B.	Income
1445	May	9	1913	Pariang, James David	Georgetown, 308, Church, St.	Property
1446	May	10	1909	Park, John	Georgetown	Income
1447	Oct.	8	1898	Parker William Alstein		Income
1448	Oct.	8	1896	Parker, John Ernest	Georgetown	
1449	May	1	1912	Parkes, Albert James	11, Light Street, Georgetown	Income
1450	Oct.	9	1891	Parnell, Charles Griffin	Georgetown	Income
1451	May	1	1912	Partridge, Edward Jehring	73, Main Street, Georgetown	Income
1452	Oct.	12	1891	Parris, Lawrence Edmund	Georgetown	Income
1453	May	15	1902	Parris, James Albert	Georgetown, 38, Upper Robb St.	Income
1454	May	10	1912	Parris, Alfred Ernest	168, Curtis Street, Georgetown	Income

S ½ lot 160, N. Cumingsburg, value $3,000.

W. ¼ Lot 60 or 88, Kingston, $700.

W. ½ Lot 148, Bourda, $500.

N.W½ lot 52 A, South Cumingsburg.

Digitized by Google

No.	Date of Registration.	Surname and Christian Name.	Residence.	Nature of Qualification.	Local or other description of Land, etc.
1455	May 29 1913	Parris, C. B.	89, Laluni Street	Income	
1456	May 13 1903	Parry, Edward Archibald	Georgeown, Kingston House	Income	
1457	May 4 1911	Parsons, George Albert	Georgetown, 232, Middle Street	Income	
1458	May 4 1901	Patterson, Robert Henry	Georgetown	Income	
1459	Oct. 5 1891	Paul, Lewis	Georgetown	Income and Property	Lot 14, Newburg, $900.
1460	Oct. 1 1896	Payne, William Maynard	Georgetown	Income	
1461	April 26 1911	Payne, William Bovell	Georgetown, 9, Croal Street	Property	N½ No. 9, Stabroek, value $2,350.
1462	May 4 1911	Payne, Arnold	Georgetown, 11, North Street	Income	
1463	May 8 1912	Payne, Jocelyn Maynard	Georgetown, 201, Croal Street	Income	
1464	May 15 1907	Pearce, George Etienne Manget	Georgetown, 64, Middle Street	Income	
1465	May 10 1909	Pearce, John Veness	Georgetown, 64, Middle Street	Salary	
1466	May 15 1901	Poets, William	Georgetown	Income	
1467	Oct. 15 1891	Peppiette, Charles William	Georgetown	Income	
1468	Oct. 14 1893	Perch, George Wm Martin	Georgetown	Income	
1469	April 26 1911	Percival, Samuel Stephenson	Georgetown, 65, King Street	Income	
1470	May 15 1913	Pereira, John Alexander	9, Lombard St., Georgetown	Income and Property	Lot 103, Kingston, valve $400; lot 104, Kingston, value $400.
1471	Oct. 4 1895	Pereira, Manoel Augusto	Georgetown	Income	
1472	Oct. 14 1896	Pereira, Jose Norberto	Georgetown	Income	
1473	April 16 1902	Pereira, Augusto	Georgetown, 7, Princes St.	Income	
1474	May 5 1911	Pereira, John Rodriques	Georgetown, 14, Broad Street	Income	
1475	May 5 1911	Pereira, Manoel Ignatius	Georgetown, 110, Carmichael St.	Income	
1476	May 5 1911	Pereira, John	Georgetown, 110, Carmichael St.	Income	
1477	May 14 1912	Pereira, Ernest	109, Duke St., Georgetown	Income	
1478	May 9 1913	Pereira, Antonio	Georgetown	Income	
1479	April 28 1913	Pereira, Joseph Aloysius	Georgetown, 110, Carmichael St.	Income	
1480	May 7 1913	Perezo, Authur Lewellyn	77, Up. Robb St., Georgetown	Income	
1481	May 9 1913	Perreira, Thomas	126, Light St., Georgetown	Income	
1482	May 5 1901	Perreira, John	G'town, 131, Albert & Crown Sts.	Income	
1483	May 5 1911	Perreira, Ullric Leo	Georgetown, 195, Camp Street	Income	
1484	May 9 1913	Perry, Charles	Georgetown	Income	
1485	May 8 1902	Persaud, Bhowny	Kitty Village, E.C., Demerara	Property	Lot 248, Queenstown District, value $1,700; E. ½ Lot 33, Bourda District; value $800.
1486	May 11 1903	Persick, Frederick Arthur	Georgetown, lot 41, Charlotte St.	Salary	
1487	Oct. 4 1895	Pestano, Manoel	Georgetown	Income	
1488	May 10 1913	Pestano, Manoel	Georgetown	Income	
1489	May 5 1913	Phang, Joseph	Georgetown	Income	
1490	May 10 1913	Philippe, Manoel de Freitas	218, Camp Street	Income	
1491	Oct. 10 1891	Phillips, Edward Gladstone	Georgetown	Income	
1492	Oct. 13 1891	Phillips, William Edward	Georgetown	Income	
1493	Oct. 1 1891	Phillips, Alfred	Georgetown	Income	
1494	Oct. 14 1896	Phillips, James Andrew	Georgetown, Charles and Princess Streets	Income	
1495	May 5 1902	Phillips, Alfred	Georgetown, 92, Middle Street	Income	
1496	May 7 1902	Phillips, Antonio Jose	Georgetown, 71, Murray Street	Income	
1497	May 7 1902	Phillips, Francis	Georgetown	Salary	
1498	May 15 1903	Phillips, Charles	Georgetown, 56, New Market St.	Income	
1499	May 15 1906	Phillips, Alfred	Georgetown, 52, Brickdam	Income	
1500	May 13 1910	Phillips, Alfred George Adolphus	31, Bent Street	Income	
1501	April 28 1913	Phillips, James Adolphus X	138, Crown St., Georgetown	Income	
1502	April 28 1913	Phillips, Egbert	62, High Street, Georgetown	Income	
1503	May 10 1912	Philpott, Reginald Dannet	Georgetown, 33, Saffon Street	Income	
1504	May 11 1911	Phipps, Thos, Theophilus	Lot Q Q, Upper Bent Street	Income	
1505	May 14 1913	Pile, George	Georgetown, 70, Croal St,	Income	
1506	May 15 1911	Pile, John Amos	133, Cumings St., Georgetown	Income	
1507	May 14 1912	Pile, John Evans	Georgetown, Rose St.	Property	E½ N Lot 88, Carmichael St., value $1,950.
1508	May 15 1913	Pilgrim, Edwin Olliver	Georgetown, 3, Smyth Street	Income and Property	½ Lot, Werk-en-Rust, value $1,200; ½ Lot, Charlestown, value $5,000.
1509	April 24 1902	Pimento, Joao Gomes	Georgetown, 223, South Street	Property	Lot 10, North Cumingsburg, value $5,000.
1510	May 15 1911	Pistano, Manoel	Georgetown, 42, Bourda St.	Income	
1511	April 25 1911	Pitta, Alfonso Henry	45, High St., Georgetown	Income	
1512	May 10 1912	Playter, George Theophilus	45, High St., Georgetown	Income	
1513	May 7 1913	Playter, Charles Alexander			

Digitized by Google

1531	May	1	1912	Premdas, Bertie	The Deanery, Georgetown	Income	
					112, New Market St., Georgetown	Income	
1532	May	8	1912	Prince, Isaac Augustus	10, Henry St., Georgetown	Income	
1533	May	15	1906	Pringle, Robert Harris	Georgetown, 1 & 2, Water St.	Income	
1534	Oct.	8	1891	Psaila, Luigi	Georgetown	Income	
1535	May	15	1911	Psaila, Cyril	Georgetown, 203, Middle St.	Income	
1536	May	9	1913	Psaila, Stephen	128, Waterloo St.	Income	
1537	Oct.	14	1901	Quail, Joseph Alexander	Georgetown	Income	
1538	July	31	1911	Quarliss, Henry Howard	37, Bentinck St., Georgetown	Income	
1539	Aug.	18	1908	Racker, David Augustus	Georgetown, 203, Charlotte St.	Income	
1540	May	14	1906	Raleigh, John Albert	Georgetown, lot 226, Camp St.	Income	
1541	May	10	1913	Ralphs, Reginald Hancock	132, Wellington Street	Income	
1542	May	13	1912	Ramsay, John Alexander	201, Camp St., Georgetown	Income	
1543	May	13	1912	Ramsay, Wm. Brutus	36, Queen St., Georgetown	Income	
1544	May	1	1912	Ramsoochit	Stabroek Market, Georgetown	Income	
1545	Oct.	2	1891	Rankin, Edward Bryce White	Georgetown	Income and Property	W ½ lot 40, North Cumingsburg, $700.
1546	May	15	1908	Rankin, William Augustus	Georgetown, 23, John Street	Income	
1547	May	6	1902	Rayman, Abdool	Georgetown, 11, Broad Street	Income and Property	Lot 11, Broad Street, Charlestown, value $1,500.
1548	April	13	1913	Rayner, Sir Thomas Crossley	85, Carmichael Street	Income	
1549	May	9	1906	Read, Wm. McGregor	Georgetown, lot 126, Regent Road, Bourda	Income	
1550	May	7	1912	Reading, David Nathaniel	95, First Street, Georgetown	Income	
1551	May	5	1906	Reece, Thomas Edward	Georgetown, lot 19, Norton St.	Income	
1552	May	15	1911	Reece, Augustus	Georgetown, 151, Church Street	Income	
1553	May	10	1912	Reece, Rupert Dean	136, Regent St., Georgetown	Income	
1554	May	13	1912	Reece, Augustus	151, Church Street	Income	
1555	April	30	1913	Reece, William	147, Fifth Street, Georgetown	Income	
1556	Oct.	6	1891	Reed, Richard	Georgetown	Income	
1557	Oct.	7	1896	Reed, Thomas Boucher	Georgetown	Income	
1558	May	15	1906	Reed, Richard Boucher Bascom	Georgetown, lot 86, Duke St.	Income	
1559	Aug.	18	1908	Reed, Griffin, S. B.	G'town, 86, Duke St., Kingston	Income	
1560	May	14	1913	Reid, Samuel	Georgetown, 37, D'Urban St.	Income and Property	Lot 37, D'Urban Street, Georgetown.
1561	Oct.	7	1891	Reid, Nathaniel	Georgetown	Income	
1562	April	22	1911	Reid, McIntosh	Georgetown, Duke Street	Income	
1563	May	4	1911	Reid, Cecil Arthur	Georgetown, 232, Camp Street	Income	
1564	May	11	1911	Reid, Kenneth Denison	Georgetown, 232, Camp Street	Income	
1565	April	29	1913	Reid, James Henry	9, Camp Street	Income	
1566	April	22	1913	Reid, Henry Thornhill	5, America Street	Income	
1567	Oct.	2	1891	Reis, Bernard Samuel	Georgetown	Income	
1568	May	10	1911	Reis, John	341, East St., Georgetown	Income	
1569	May	15	1906	Relva, Jose Fernandes	Georgetown, lot 12, James St., Albuoystown	Income	
1570	May	11	1911	Renson, Frederick	Georgetown, 104, Regent Street	Income	
1571	April	26	1899	Reynolds, Augustus Walter	Georgetown	Income	
1572	May	15	1902	Reynolds, Christopher	Georgetown	Income	

Digitized by Google

No.	Date of Registration.	Surname and Christian Name.	Residence.	Nature of Qualification.	Local or other description of Land, etc.
1573	May 14 1913	Rhodes, Thomas Ernest	Georgetown, 238, Alexander St	Income	
1574	Oct. 12 1891	Richards, James William Brandford	Georgetown	Income	
1575	May 15 1913	Richards, Francis Othniel	Georgetown, 197, Camp St	Income	
1576	Oct. 1 1891	Richards, jnr., Henry	Georgetown	Income	
1577	Oct. 2 1891	Richards, Joseph Thomas	Georgetown	Income	
1578	May 14 1903	Richards, Oscar Frank Lionel	Georgetown	Salary	
1579	May 15 1906	Richards, Henry	G'town, lot 138, Charlotte St	Income	
1580	May 14 1912	Richards, Albert Cromwell	148, Sixth St., Georgetown	Income	
1581	April 29 1913	Richards, Albert Josiah	Albert St., Georgetown	Income	
1582	April 22 1913	Rickford, Donald Howell	209, Charlotte St., Georgetown	Income	
1583	May 12 1911	Richter, Fred Harold	Georgetown, Parade Street	Income	
1584	May 14 1906	Richter, Cecil	Georgetown, lots 130, ½ Parade Street, Kingston	Income	
1585	Oct. 1 1891	Ridley, Archibald Augustus	Georgetown	Income	
1586	Oct. 1 1891	Ridley, Charles	Georgetown	Income	
1587	May 15 1913	Ries, Joseph Archibald Theodore	Georgetown, 29, North Road, Lacytown	Income	
1588	May 10 1906	Rix, John	Georgetown, lot 1, Charles St.	Income	
1589	Oct. 2 1891	Roach, jnr., Leonard Marshall	Georgetown	Income	
1590	Oct. 8 1891	Roach, William Thomas	Georgetown	Income	
1591	May 14 1902	Roach, Reginald Campbell	Georgetown, 57, Upper Robb St.	Income and Property	Lot 57, Robb Street, Bourda.
1592	May 15 1908	Roach, Lionel Chomley	Georgetown, 64, King St.	Income	
1593	May 6 1913	Roach, Lionel Parks Jordan	308, Murray St., Georgetown	Income	
1594	May 7 1913	Roach, Fitzherbert	107, Regent St. Georgetown	Income	
1595	April 22 1910	Roberts, William Matthew Alexander	Georgetown, 38, Bent St.	Income	
1596	May 14 1910	Roberts, Isaac Arthur	Georgetown, 87, Smyth St.	Income	
1597	Oct. 9 1895	Roberts, Jacob Belmonte	Georgetown	Income	
1598	May 9 1898	Roberts, John Westerby	Georgetown	Income	
1599	April 25 1902	Roberts, Charles Augustus	Georgetown, 332, East St.	Income	
1600	May 10 1906	Roberts, Matthias	Georgetown, lot 47, Bent St.	Income	
1601	Oct. 7 1891	Robertson, Joseph	Georgetown	Property	N. ½ lot 58 or 68, Stabroek, $1,000.
1602	Oct. 12 1894	Robertson, Stephen Armenius	Georgetown	Income	
1603	April 23 1913	Robertson, Eric R. O.	Georgetown [Bourda	Income	
1604	May 15 1908	Robinson, Charles Isaac	Georgetown, 75, Robb Street,	Income	
1605	Aug. 18 1908	Robinson, Arthur Isaac Alexander	Georgetown, 71, Louisa Row	Income	
1606	May 14 1912	Robinson, Louis Adolphus	115, Regent St., Georgetown	Income	
1607	May 14 1912	Robinson, Charles Henry Augustus	81, Robb St., Georgetown	Income	
1608	Oct. 7 1891	Robinson, James Lewis	Georgetown	Income	
1609	April 19 1906	Robinson, David Byron	Georgetown, lot 137, Regent St.	Income	
1610	April 30 1913	Robinson, Albert McDonald	Georgetown	Income	
1611	April 22 1911	Robson, William John	Georgetown, Lamaha St.	Income	
1612	Oct. 13 1896	Rodrigues, Joao Jose	Georgetown	Income	
1613	Oct. 14 1896	Rodrigues, Manoel Chrysalino	Georgetown	Income	
1614	April 19 1902	Rodrigues, Antonio	Georgetown, 231, Camp St.	Income and Property	Lot 231, Lacytown, value $4,500.
1615	April 19 1902	Rodrigues, Jose Francisco	Georgetown, 14, High St.	Income	
1616	April 19 1902	Rodrigues, John Stanislaus	Georgetown, 380, East St.	Income	
1617	May 8 1902	Rodrigues, Manoel, jnr.	Georgetown, lot 137, Russell St.	Property	East halves of lots Nos. 91 and 92, Albouystown, value $1,300.
1618	May 14 1906	Rodrigues, Anthony Gregory	Georgetown, lot 14, Longden and America Streets	Income	
1619	May 1 1907	Rodrigues, Francis	Georgetown, Hope St.	Income	
1620	May 12 1910	Rodrigues, Joao	Georgetown, 166, Charlotte St.	Income	
1621	May 13 1910	Rodrigues, Jose	Georgetown, Robb St., Lacytown	Income	
1622	May 5 1911	Rodrigues, Manoel	Georgetown, 2, Drysdale St.	Income	
1623	May 5 1911	Rodrigues, Felecio Incarnation	Georgetown, 136, Regent St.	Income	
1624	May 11 1911	Rodrigues, John	Georgetown, 68, Hadfield St.	Income	
1625	April 23 1913	Rodrigues, Joaekin Proferio	Georgetown	Income	
1626	May 13 1913	Rodrigues, John Francis	Georgetown, lots 244-5, New South Road, Bourda	Income	
1627	May 15 1906	Rodway, Albert	Georgetown, lot 11, Croal St.	Income	
1628	Oct. 13 1891	Rodway, James	Georgetown	Income	
1629	Oct. 2 1891	Rogers, George	Georgetown	Income	

Digitized by Google

1644	May	11	1912	Ross, Robert	Georgetown, 106, Regent Road, Bourda	Income	
1645	May	14	1912	Ross, William	62, Cummings St., Georgetown	Income	
1646	May	15	1908	Rowland, Ernest D.	31, Bent St., Georgetown	Income	
1647	May	14	1913	Rowe, Louis John	Georgetown, Public Hospital	Income	
1648	Oct.	15	1896	Roy, Thomas James	Georgetown, 34, Roobstown	Income	
1649	May	14	1913	Roy, Joseph Samuel	Georgetown	Income	
1650	May	15	1909	Rubins, David	Georgetown, Lot 201, Camp St.	Income	
1651	Oct.	15	1896	Rufino, John	Georgetown, 182, Waterloo St.	Salary	
1652	May	15	1911	Rufino, Jose	Georgetown	Income	
1653	May	15	1907	Russell, Alexander	Georgetown, 115, Regent St.	Income	
1654	April	18	1907	Ryan, Wm. Alfred	Georgetown, 39, Main Street	Income	
					Georgetown, 88, Laluni St.	Property	Lot 88, Laluni Street, Queenstown, value $1,000.
1655	Oct.	1	1891	Sadler, William Taylor	Georgetown	Income	
1656	April	25	1903	Sadler, Thomas Christopher	Georgetown	Income	
1657	May	5	1904	Sadler, Henry Bronkhurst	Georgetown, 1, D'Urban St.	Income	
1658	May	6	1913	Sahoi	Georgetown, Lot 34, Upper Robb St.	Income	
1659	Oct.	1	1891	Sampson, Edwin Angell Wallbridge	Georgetown	Income	
1660	May	15	1912	Sampson, James Walcott	Public Hospital, New Amst'dam	Property	
1661	May	15	1902	Samson, W. A. M.	Georgetown	Income	N½ lot 293, Queenstown, Georgetown, with buildings, value $700.
1662	April	30	1913	Samson, Marcus Victor	Georgetown	Income	
1663	May	9	1913	Samuels, Rev. John Edward	Georgetown	Income	
1664	May	15	1906	Sanders, William Thomas	Georgetown, Eve Leary	Income	
1665	April	25	1899	Sandiford, Archibald Theodore English	Georgetown	Income	
1666	May	15	1908	Sandiford, Joseph	Georgetown, 135, Regent Road, Bourda	Income	
1667	April	16	1902	Santos, Solomao Lucio	Georgetown, 161, Charlotte St.	Income	
1668	April	17	1902	Santos, John Nobrega	Georgetown, 9, Camp St.	Income	
1669	May	14	1906	Santos, Joao Pedro	Georgetown, 75, Main Street	Income and Property	Lot 75, Main Street, value $8,000. Lots 54 and 55, Water Street, Georgetown, [value $60,000.
1670	May	14	1910	Santos, John Columbia Faria	Georgetown, 132, Cummings St., Bourda	Income	
1671	April	25	1911	Santos, Manoel F.	Geeorgtown, 224 Newmarket St.	Income	
1672	May	10	1911	Sargeant, Wm. Darnell Jerel	Georgetown, 130, Carmichael St.	Income	
1673	May	9	1913	Saunders, Philip Henry Norman	Georgetown, 44, Palm St.	Income	
1674	Oct.	4	1895	Savory, Edwin Bondal	Georgetown	Income	
1675	Aug.	18	1908	Savory, Richard Allan	Georgetown, 292, Thomas St.	Income	
1676	May	10	1911	Savory, Henry Allan	Georgetown, 243, Middle St.	Income	
1677	May	15	1911	Sawh, Parbhu	Georgetown, 18, Water Street	Income	
1678	May	15	1911	Sawh, Tolaram	Georgetown, 18, Water Street	Income	
1679	Oct.	9	1891	Scarville, William Daniel	Georgetown	Income	
1680	May	12	1911	Schloss, George Wilson	Georgetown, 300, Thomas St.	Income	
1681	Oct.	8	1891	Schuler, Hubert Norman Ludolph	Georgetown	Income	
1682	April	20	1901	Schultz, Albert	Georgetown	Income	
1683	Oct.	13	1896	Schulz, John	Georgetown	Income	
1684	Oct.	14	1896	Schulz, Charles Edward	Georgetown	Income	
1685	Oct.	6	1896	Sconce, Herbert William	Georgetown	Income	

Digitized by Google

No.	Date of Registration.	Surname and Christian Name.	Residence.	Nature of Qualification.	Local or other description of Land, etc.
1686	Oct. 13 1891	Scott, Charles Albert	Georgetown	Income	
1687	Oct. 13 1896	Scott, Frederick	Georgetown	Income	
1688	May 10 1906	Scott, Aaron T.	Georgetown	Income	
1689	April 26 1911	Scott, Joseph Adolphus	Georgetown, 22, South Street	Income	
1690	May 11 1911	Scott, James	Georgetown, R, Bent Street	Income	
1691	May 14 1906	Seabra, Raymond	Georgetown, 114, Light Street	Income	
1692	May 15 1911	Sealy, David	Georgetown, 189, Charlotte St.	Income	
1693	Oct. 10 1891	Sealy, Theophilus	Georgetown	Income	
1694	Oct. 6 1891	Sealey, Gordon Courland Miller	Georgetown	Income	
1695	May 7 1913	Sealey, Theophilus	Georgetown	Income	
1696	May 4 1911	Sears, Charles Edward	Georgetown, 53, Upper Bent St.	Income	
1697	April 26 1913	Seedorff, Henry George	Georgetown, Main Street	Income	
1698	April 28 1913	Supersaud	Georgetown, lot 22, Hill Street,	Income	
1699	May 13 1912	Selman, Simon Laurie	27, Queenstown, Georgetown	Income	
1700	May 15 1908	Semple, Moses Josiah Bobb	Georgetown, 28, Third Street, Albert-town	Income	
1701	May 6 1911	Serrao, Clement Rito	Georgetown, 75, Adelaide St.	Income	
1702	May 15 1911	Seymour, Chas. Hubert	Georgetown, 17, Broad Street	Income	
1703	May 9 1910	Seymour, James Tudor	Georgetown, 187, Charlotte St., Lacytown	Income	
1704	May 8 1912	Shaffer, John Newton	18, Regent St., Georgetown	Income	
1705	May 14 1906	Shannon, Charles Matthew	Georgetown, 73, Brickdam	Income	
1706	May 3 1907	Shannon, Wm. Adolphus	Georgetown, 148, Sixth Street, Albert-town	Property	Lot 148. Sixth Street, Albert town, Georgetown, value not less than $500.
1707	Oct. 1 1891	Shankland, William	Georgetown	Income	
1708	May 15 1906	Shankland, Walter Charles	Georgetown, 107, Duke Street, Kingston	Income	
1709	May 11 1911	Shanks, Jas. Hitzler	Georgetown, 35, Norton Street	Income	
1710	May 9 1906	Sharkey, James McIntosh	Georgetown, Main Street	Income	
1711	May 1 1912	Sharma, Ram-Narain	High Street, Georgetown	Income	
1712	Oct. 8 1891	Sharples, jnr., John Bradshaw	Georgetown	Property	W½ lot 73 and N. two thirds lot 64 also known as 6 & 7 A., Kingston, $590; N½ 52 also known as 93, Kingston, $2,000, Mud Lot No. 10, North Cumingsburg, $10,000.
1713	May 5 1913	Sharples, John Bradshaw	259, Middle Street, Georgetown	Income	
1714	Oct. 13 1891	Sharples, Daniel Edgar	Georgetown	Income and Property	East corner, part lots 40, or 118 & 119, Kingston, $2,200; lot 114, Kingston, $4,300.
1715	May 3 1913	Sharples, Geoner Clovis Colbrand	do.	Income	
1716	Oct. 13 1891	Sharples, James Bradshaw	do.	Income	
1717	Oct. 1 1891	Shepherd, Robert	do.	Income	
1718	May 15 1903	Shepherd, Charles Edward	Georgetown, High Street	Income	
1719	May 15 1906	Shepherd, George Henry Franklin	Georgetown, 200, Thomas St.	Income	
1720	April 26 1911	Shepherd, William	Georgetown, 131, Fourth Street	Income	
1721	May 5 1912	Shepherd, Godfrey Harcourt	36, Main St., Georgetown	Income	
1722	May 2 1906	Sheriff, Charles	Georgetown, Wortmanville	Property	S ½ 41, $60; S ½ 42, $135; S ½ 43, Princess Street, Wortmanville, $205; all value $500.
1723	May 2 1901	Sherlock, Alfred Parker	Georgetown	Income	
1724	April 25 1911	Sherlock, William Verling	Georgetown, 18, New North Rd.	Income	
1725	Aug. 18 1908	Silas, James	Georgetown, 127, Fourth Street, Albert-town	Income	
1726	May 15 1908	Simon, James Rodwell	Georgetown, 107, Light Street	Income	
1727	May 10 1904	Simmons, John Henry	Georgetown, 39, Howes Street	Property	W. ½ Lot 39, Howes Street, $800.
1728	May 13 1913	Simpson, Daniel	Bourda Post Office, Georgetown	Income	
1729	Aug. 18 1908	Simpson, Charles Prout	Georgetown, 110, Third Street, Albert-town	Income	
1730	April 26 1911	Simpson, Charles Lucien	Georgetown, 201, Camp Street	Income	
1731	May 15 1913	Simpson, Joseph Alexander	134, Regent Street, Bourda	Income	
1732	Oct. 13 1891	Sing, John Benny	Georgetown	Income	
1733	April 30 1912	Singh, Benjamin Mahabir P.	140, Murray St., Georgetown	Income	
1734	May 12 1911	Skerrett, Charles Alexander	Georgetown, 103, Wellington St.	Income	
1735	April 29 1913	Skerrett, James Anthony	Georgetown	Income	
1736	May 15 1906	Skinner, George McDonnell	Georgetown, 6, Water Street	Income	
1737	Oct. 1 1891	Slater, Daniel Haly	Georgetown	Income	
1738	Oct. 1 1891	Slater, James	do.	Income	
1739	May 11 1906	Slater, Wilfrid Dove	Georgetown, 39, Main Street	Income	

Digitized by Google

1755	Oct. 9	1891	Smith, John Duke	Georgetown	Property
1756	Oct. 15	1891	Smith, Robert	Georgetown	Income
1757	Oct. 2	1893	Smith, Edward John Forshaw	Georgetown	Income
1758	April 15	1898	Smith, William Theodore	Georgetown	Income
1759	May 7	1903	Smith, Peter Faranha	Georgetown, 39, Main St.	Income
1760	April 16	1904	Smith, Gilbert	Georgetown, Water Street	Income
1761	April 18	1906	Smith, Bryce Otterbein	Georgetown, 177, Waterloo St.	Income
1762	April 18	1906	Smith, Henry Augustus	Georgetown, lot 146, Albert St.	Income
1763	May 14	1906	Smith, Lymas Rupert	Georgetown, 220, South St.	Income
1764	May 14	1906	Smith, Douglas Milne	Georgetown, corner New Market and Waterloo Sts.	Income
1765	May 15	1906	Smith, William	Georgetown, lot 50, Brickdam	Income
1766	May 15	1906	Smith, Charles Edward	Georgetown, 87, Smyth Street, Werk-en-Rust	Income
1767	May 15	1908	Smith, Samuel Augustus	Georgetown, 25, D'Urban St.	Income
1768	May 11	1909	Smith, James Alexander	Georgetown, 18, George St.	Property
1769	April 26	1911	Smith, Jeremiah Dish	Georgetown, 24, Princes St.	Income
1770	May 11	1911	Smith, Fitzgerald	Georgetown, 12, Sussex St.	Income
1771	May 15	1911	Smith, John Findlay	Georgetown 73, Main St.	Income
1772	April 23	1913	Smith, John Augustus	Georgetown	Income
1773	April 28	1913	Smith, William Herbert	Georgetown	Income
1774	May 15	1906	Smitten, John	Georgetown, lot 115, Duke St., Kingston	Income
1775	Oct. 14	1892	Smyth, John Augustus	Lodge Village	Property
1776	May 14	1906	Soares, Robert Joseph	Georgetown 4 A, Water St.	Income
1777	May 7	1913	Soares, Jose	Georgetown	Income
1778	April 22	1911	Soares, Francis	Georgetown	Income
1779	May 9	1910	Soobrian, Joseph	Georgetown, 17, New North Road, Bourda	Income
1780	April 18	1899	Solomon, Harry Hamilton	Georgetown	Income
1781	May 8	1906	Solomon, Frederick Theophilus	Georgetown, lot 56, Russell St., Charlestown	Property
1782	May 15	1906	Solomon, David Benjamin	Georgetown, W.W., Hadfield St.	Property
1783	April 15	1911	Solomon, John	Georgetown, 64, Main St.	Income
1784	May 6	1912	Soux, William Ignatius	7, Broad St., Georgetown	Income
1785	April 25	1906	Spain, Harry Guthrie	Georgetown, lot 38, Croal Street	Income
1786	May 14	1906	Speed, Joseph	Georgetown, 110, Carmichael St.	Income
1787	Oct. 15	1896	Spellen, John Abraham	Georgetown	Income
1788	Oct. 1	1891	Spence, Robert John	Georgetown	Income
1789	Oct. 10	1891	Spence, Reginald Omond Hill	Georgetown	Income
1790	May 10	1911	Spence, Charles Traill Stuart	Georgetown, 189, Charlotte St.	Income
1791	Oct. 13	1891	Spence, James Edward	Georgetown	Property
1792	May 5	1911	Spence, Harry	Georgetown, 56, Main St.	Income
1793	May 15	1901	Spooner, Walter Isaac Hamlet	Georgetown	Income
1794	May 1	1912	Spooner, Theophilus Pierpont	11, Light St., Georgetown	Income
1795	April 30	1913	Spooner, Cato Nathaniel	16, D'Urban St.	Income
1796	May 15	1902	Springer, James Morgan	Georgetown, 80, Laluni St., Queenstown	Property

Kingston, $900.
Lot 160, Bourda, $10,000; parts of lots 25 and 26, Newtown, appraised as a whole for $60,000.

½ lot 185, Freeburg, value $680.

South half lot 76 or 86, Stabroek, value $900.

S½ lot 56, New Charlestown, value $550.

Lot W.W., Hadfield Street, value $520.

S.W¼ lot 62 or 72, Stabroek, $600.

Lot 80, Laluni Street, Queenstown.

Digitized by Google

[illegible] Registration	Surname and Christan Name.	Residence.	Nature of Qualification.	Local or other description of Land, etc.
1797 May 15 1902	Springer, Thomas Belfield	Georgetown, 48, Light St.	Property	Lot 48, Light Street, Albert-town.
1798 May 14 1912	Springer, Jno. Edwin	29, D'Urban St., Georgetown	Income	
1799 Oct. 5 1891	Stock, Charles Maurice	Georgetown	Income	
1800 July 31 1911	Stanley Wm. Josiah	58, Bent Street, Georgetown	Income	
1801 April 23 1913	Stanton, James Arthur	Georgetown, 37, Cummings St.	Income	
1802 May 1 1907	Steaman, John Ernest Persick	Georgetown, 201, Charlotte St.	Income	
1803 April 23 1901	Steele, George M.	Georgetown	Income	
1804 Oct. 5 1891	Stewart, Ezekiel	Georgetown	Income	
1805 May 15 1906	Stewart, Robert Peter	Georgetown, 125, Parade Street, Kingston	Income	
1806 May 2 1912	Stewart, Walter Eustace	7, Camp Street, Georgetown	Income	
1807 Oct. 12 1886	Stephen, John William	Georgetown	Income	
1808 Oct. 2 1891	Stephens, Henry	Georgetown	Income	
1809 April 25 1906	Stephenson, Ernest Egbert Arington	Georgetown, lot 69, Robb St.	Property	E ½ lot 69, Robb Street, value $1,100.
1810 Oct. 10 1892	Stephenson, George Ross	Georgetown	Property	Possession by wife of south ½ lot 65 or 75, Stabroek, value $500.
1811 May 12 1911	Stirling Andrew Gibson	Georgetown, 13, Water Street.	Income	
1812 May 15 1906	Straker, Laurence Augustus	Georgetown, lot 69, Hayley St., Wortmanville	Income	
1813 April 22 1905	Strickland, John Edwin	Georgetown	Income	
1814 Oct. 10 1891	Stoby, William Sievewright	Georgetown	Income	
1815 Oct. 15 1896	Stokes, Thomas Henry	Georgetown	Income	
1816 May 15 1909	Storey, Thomas Augustus	Georgetown, 53, Robb Street	Salary	Lot 26, Queenstown, value $2,000.
1817 May 15 1908	St. Aubyn, William Bland	Georgetown, 26, Lamaha Street, Queenstown	Property	
1818 May 6 1901	St. Clair, Joseph Alfred	Georgetown	Income	
1819 May 14 1902	St. Hill, Frederick Trotman	G'town. 88, Robb St., Bourda	Income and Property	E ½ lot 88, Bourda District, value $600.
1820 May 7 1913	Stoute, Albert Ernest	Georgetown	Income	
1821 Oct. 2 1893	Subrian	Georgetown	Income	
1822 Oct. 13 1891	Subryan	Georgetown	Income	
1823 May 15 1901	Sutton, William Isaac	Breda Street, Geoegetown	Income	
1824 May 7 1913	Sutton, Henry Robert	Georgetown, 39, Main Street	Income	
1825 May 15 1907	Sutherland, George Alexander	75, Brickdam, Georgetown	Income	
1826 May 7 1912	Sykes, Arthur Colbeck Samson	75, Brickdam, Georgetown	Income	
1827 May 7 1912	Sykes, J. B.	Georgetown	Income	
1828 Oct. 2 1895	Sylvester, William	Georgetown, 20, John Street	Income	
1829 April 19 1902	Sylvester, Herman	Georgetown	Income	
1830 Oct. 14 1896	Tafares, Charles Wilhelmas	Georgetown, 41, Brickdam	Income	
1831 May 15 1908	Tafares, John William	Georgetown, Middle Street, 288	Income	
1832 May 15 1911	Tafares, Jnr., Julius E.	Georgetown, 6, First Street, Albert-town	Income	
1833 May 15 1906	Tappin, Conrad Berkeley	Georgetown	Income	
1834 Oct. 10 1891	Taylor, Charles	Georgetown	Income	
1835 May 15 1901	Taylor, Samuel William	Georgetown, 80, Adelaide St.	Income	
1836 May 11 1911	Taylor, Robert	9, America Street, Georgetown	Income	
1837 May 11 1912	Taylor, Charles Edmund	Georgetown	Property	
1838 Oct. 14 1896	Teixeira, Pedro	Georgetown	Income	
1839 Oct. 14 1886	Teixeira, Joao Isidoro	Georgetown, 9, Water Street	Income	
1840 April 17 1902	Teixeira, Jose Francisco	Georgetown, 71, Robb Street, Lacytown	Income	
1841 May 14 1910	Teixeira, Joao	203, Charlotte St., Georgetown	Income	
1842 May 14 1912	Teixeira, Silvestre	13, Water Street, Georgetown	Income	
1843 May 8 1912	Teixeira, Adolphus Vital	Georgetown, lot 122, Parade St., Kingston	Income	
1844 May 14 1906	Teekah, Rugnaught	Georgetown	Property	Undivided 5th share in and to lot No. 2, Newtown, appraised at $5,300.
1845 Oct. 13 1896	Tengeley, Philip Louis	Georgetown	Income	
1846 April 17 1899	Tengeley, John Arthur Clarence	Georgetown, lot 2, High Street	Property	Undivided 5th share in and to lot 2, High Street, value $5,000.
1847 May 1 1906	Tengeley, George Augustus			

Digitized by Google

[illegible]	[illegible]	[illegible]	[illegible]	Georgetown, 63, Bent Street, Werk-en-Ru-t	Income	
1863	May	7	1913	Thompson, Joseph Edward Adolphus	Eve Leary Barracks	Income	
1864	April	18	1913	Thompson, James	56, New Market Street	Income	
1865	May	14	1913	Thompson, Charles Henry	Georgetown, 66, Upper Bent St.	Income	
1866	Oct.	3	1896	Thorne, Alfred Athiel	Georgetown	Propety	W ½ lot 114, Regent Street, not less than $500.
1867	April	21	1913	Thornett, Geo. William Norman	Georgetown	Income	
1868	May	14	1902	Thornhill, Prescod Haynes	Georgetown, 5, Hadfield Street	Income	
1869	May	14	1906	Thornhill, Ponsonby	Georgetown, 57, Hadfield Street	Income	
1870	May	2	1906	Tinney, Louis Herbert John	Georgetown, lot 19, Brickdam	Income	
1871	April	30	1902	Too Chung	Georgetown, 4, Green Street	Income	
1872	Oct.	12	1891	Toussant, Henry Augustus	Georgetown	Income	
1873	Oct.	12	1891	Toussaint, Arthur Hyacinthe	Georgetown	Income	
1874	May	15	1911	Trim, Ebenezer Thomas	Georgetown, 67, Bent Street	Income	
1875	Oct.	14	1891	Trotman, Thomas Hargreave	Georgetown	Income	
1876	Oct.	14	1895	Trotz, Ebenezar Alexander	Georgetown	Income	
1877	Oct.	15	1896	Tucker, John William	Georgetown	Income	
1878	Oct.	6	1891	Tudor, Henry	Georgetown	Income	
1879	Oct.	14	1891	Tute, William Riley	Georgetown	Income and Property	Lot 80 and 90, Stabroek, $600.
1880	May	8	1902	Tullock, William Henry	Georgetown, 113, Regent St.	Income	
1881	Oct.	12	1896	Turner, John	Georgetown	Income	
1882	May	11	1911	Underwood, Emanuel	Georgetown, 1, Charles St.	Income	
1883	Oct.	1	1891	Valladares, John	Georgetown	Income	
1884	Oct.	15	1896	Valladares, Joseph Ignatius	Georgetown	Income	
1885	April	21	1911	Valladares, Jos. Thistleton	Georgetown, 46, High Street	Income	
1886	May	14	1912	Valladares, Eugene Bollivar	13, High St., Georgetown	Income	
1887	May	14	1912	Valladares, Jacintho	335, East Street, Georgetown	Income	
1888	April	24	1913	Valladares, Edwin Llewellyn	45, Robb St., Georgetown	Income	
1889	May	10	1906	Van Brooke, Charles Philip	Georgetown, 5, Bishop St.	Income	
1890	May	4	1911	Van Cooten, Adolph	Georgetown, 54, Fifth St.	Income	
1891	May	15	1911	Van Eeden, Abraham Antlers	Georgetown, 30, Hadfield St.	Income	
1892	April	24	1899	Van Sertima, Joseph Alexander	Georgetown	Income	
1893	May	4	1911	Vanier, Abraham	Georgetown, 41-43, High St.	Income	
1894	Oct.	1	1891	Vasconcellas, Antonio Pedro	Georgetown	Income	
1895	Oct.	15	1897	Vasconcellas, Francisco Roberts	Georgetown	Income	
1896	May	14	1912	Vasconcellas, John Herman	109, Duke St., Georgetown	Income	
1897	May	14	1911	Vaughan, George Richard	Georgetown	Income and Property	Lot 142, Regent Road, Georgetown, value $1,250; East ½ lot 17, Charlestown, valued $900.
1898	Oct.	12	1896	Vaughan, Peter David	Georgetown	Income	
1899	May	4	1911	Veecock, Percival Robert	Georgetown, 330, Church St.	Income	
1900	May	11	1912	Veecock, Edwin	330, Church St., Georgetown	Income	
1901	May	13	1913	Velloza, Maxminiano De Freitas	Lot 44, East St., Georgetown	Income and Property	W½ 339, East St., value $500. W½ 54, Upper Robb Street, $500.
1902	May	15	1913	Velloza, Augustinho De Freitas	Georgetown, 6[illegible], Cumingsburg	Income	
1903	Oct.	3	1891	Verbeke, Henry	Georgetown	Income	
1904	Oct.	2	1891	Verasawmy	Georgetown	Property	Undivided ½ of W½ lot 56, N. Cumingsburg, appraised at $5,800.
1905	Oct.	1	1891	Verwayen, George Johnson	Georgetown	Income	
1906	April	22	1910	Viapree, Joseph Ramsammy	Georgetown, 169, Charlotte St.	Property	E½ Lot 136, Georgetown, value not less than $500.
1907	July	31	1911	Viapree, James	Georgetown, 342, Cumings St	Property	W½ 209, Charlotte St., Lacytown, $800. West ½ 36, Robb St., Bourda, $800.
1908	April	23	1913	Vieira, Manoel	262, Thomas S[illegible]	Income	

Digitized by Google

No.	Date of Registering.		Surname and Christian Name.	Residence.	Nat re of Qualification.	Local or other description of Land, etc.
1909	Oct. 12	1891	Vieira, Jose	Georgetown	Income	
1910	May 8	1913	Vieira, Jose	22, Stabroek	Income	
1911	Oct 1	1895	Vieira, Jose	Georgetown	Income	
1912	May 9	1913	Vieira, Antonio Luiz	22, Stabroek	Income	
1913	Oct. 14	1895	Vieira, John	Georgetown	Income and Property	Undivided ½ of the West ¾ Lots 22 or 23 & 34, Charlestown, value as a whole for $4,500.
1914	Oct. 13	1896	Vieira, Francisco	Georgetown	Income	
1915	Oct. 13	1896	Vieira, J se	Georgetown	Income	
1916	Oct. 14	1896	Vieira, Jose	Georgetown	Income and Property	
1917	April 20	1901	Vieira, Francisco	Georgetown	Income	
1918	April 16	19 2	Vieira, Jose Gomes	Georgetown, 189, Church St.	Income	
1919	April 18	1902	Vieira, John Fronsisco	Georgetown, 202, Upper Charlotte St.	Income	
1920	May 16	1906	Vieira, John Gabriel	Georgetown. 145, Brickdam	Income	
1921	May 12	1909	Vieira, Manoel	Georgetown, 8. Charles Street	Property	Lot 8, Charlestown, value $900.
1922	May 12	1910	Vieira, John Martin	Georgetown, 71, Robb Street, Lacytow	Income	
1923	May 13	1910	Vieira, Joseph	Georgetown, 196, Charlotte St.	Income	
1924	May 14	1910	Vieira, Francis	Georgetown, 88, Barrack Street, Kingston	Income	
1925	April 25	1911	Vieira, John	Georgetown, 260, Middle St.	Income	
1926	May 14	1912	Vieira, John	36, Bentinck St.. Georgetown	Income	
1927	Apr l 28	1913	Vigilence, Joseph Augustus	60, Sussex St.	Income	
1928	May 14	1913	Vigilence, John Robert	9, Howes St.	Income	
1929	May 6	1913	Vincent, Jeremiah	98, Regent St.	Income	
1930	April 17	1902	Viveiros, John Fernandes	Georgetown. 165, Charlotte St.	Income	
1931	April 17	1902	Viveiros. Alfredo	Georgetown, 36, Fort St.	Income and Property	N. ½ lot 34, Kingston District, value $1,500
1932	May 14	1912	Viveiros, John Augustus	30, Broad St., Georgetown	Income	
1933	Oct. 15	1896	Viveiros, Fred. Antonio	Georgetown	Income	
1934	May 15	1906	Waby, John Frederick	Georgetown, Botanic Gardens	Income	
1935	Oct. 1	1891	Waddell, Joseph James	Georgetown	Income	
1936	Oct. 9	1891	Waddell, James	Georgetown	Income	
1937	Oct. 5	1891	Waddell, Edward	Georgetown	Income	
1938	May 13	1909	Waddell, Charles Norman	Georgetown, 194, Charlotte St.	Property	194, Lacytown, value $1,400.
1939	Oct. 3	1891	Wade, Charles Benjamin	Georgetown	Income	
1940	April 25	1911	Wainwright, Wm. Stevenson	Georgetown, Demerara Ice House	Income	
1941	April 28	1913	Waithe, James Nathaniel	227, South Street	Income	
1942	May 5	1904	Wake, John Rogers	Georgetown, 82, Adelaide St.	Income	
1943	May 15	1901	Walcott, Edward Miles	Georgetown	Income	
1944	April 27	1911	Walcott, Samuel	Georgetown, 19, George Street	Income	
1945	April 24	1913	Walrond, Nathaniel Fitzgerald	Georgetown, 185, Almond St.	Income	
1946	May 14	1906	Wallbridge, Henry Alfred	Georgetown, lot 42, Anira St., Queenstown Ward	Income	
1947	Oct. 3	1891	Wallbridge, John Smith	Georgetown	Income and Property	N½ Lot 43 or 48, Stabroek.
1948	May 10	1901	Walker, Alfred Jared	Georgetown	Income	
1949	April 16	1904	Walker, George Edward	Georgetown, 72, High Strtet	Income	
1950	May 15	1908	Walker, William Alexander	Georgetown, 201, Camp Street	Income	
1951	April 25	1911	Walker, Henry Stewart	Georgetown, Eve Leary	Income	
1952	Oct. 10	1891	Walker, Alexander Young	Georgetown	Income	
1953	May 31	1911	Wallace, William Josiah	190, Almond Street, Queenstown	Income	
1954	May 9	1913	Walrond, F. E.	Georgetown	Income	
1955	Oct. 15	1896	Walrond, Arthur Paget	Georgetown	Property	E. ½ lot O, Upper Bent Street. Wortmanville, Georgetown, value $780.
1956	April 26	1906	Walrond, John Francis	Georgetown	Income	
1957	May 10	1906	Walrond, Henry Archibald	Georgetown, lot 37, Brickdam	Income	
1958	May 5	1911	Walrond, Dudley Clarence	Georgetown, 66, Bent Street	Income	
1959	April 18	1910	Warner, Arthur Maginley	81, Howes Street, Charlestown	Property	E½ 81, New Charlestown, value not less than $500.
1960	May 10	1906	Warren, Joseph Rainford	Georgetown, lot 90, Light St.	Income	

Digitized by Google

1961	May	14	1906	Warren, Noel Augustus	Georgetown, 47 & 48, High and Barrack St., Kingston	Income	
1962	May	7	1913	Warren, Ernest Augustus	Georgetown, 48, Princess St.	Income	
196	Oct.	2	1891	Waterman, Richard John	Georgetown	Income	
1964	May	8	1902	Watson, Abraham	G. Hadfield St., Georgetown	Income and Property	N. ½ lot No. 45, Bourda District, value $1,200.
1965	May	14	1913	Watson, Thomas	125, South Road, Bourda	Income	
1966	Oct.	9	1891	Webb, Samuel	Georgetown	Income	
1967	May	11	1905	Webber, Albert Raymond Forbes	Georgetown	Income	
1968	May	12	1909	Webber, Charles Briston	Georgetown, 68, High St.	Salary	
1969	April	22	1911	Weber, Walter Perot	Georgetown, Main Street	Income	
1970	Oct.	10	1891	Weber, Oscar William	Georgetown	Income	
1971	Oct.	15	1896	Weeks, James	Georgetown	Property	East ⅔ths lot 343, South Cumingsburg, $950.
1972	May	7	1903	Weeks, Joseph Wallace	Georgetown	Property	
1973	May	10	1912	Weeks, Percy Arthur	Georgetown, O O, Hadfield St.	Income	
1974	Oct.	1	1891	Welch, James	Georgetown	Income and Property	
1975	Oct.	10	1891	Wells, William Wallace	Georgetown	Income	
1976	Oct.	15	1896	Went, George Clarence	Georgetown	Income	
1977	May	5	1903	Wentt, William Alfred Edwin	Georgetown	Property	
1978	May	5	1913	Westmass, G. H.	Georgetown	Income	W. ½ lot 95, Albert-town, appraised at $900.
1979	Oct.	15	1896	Wharton, James Richard	Georgetown, 1, Brickdam	Income	
1980	May	8	1906	Wharton, Egbert Titterton	Georgetown, lot 53, Upper Bent Street	Income	
1981	May	9	1912	White, Alfred Francis	Georgetown, Lamaha Street	Income	
1982	May	15	1906	White, Sydney Eugene	Georgetown, 22, Main Street	Income	
1983	Oct.	13	1896	White, John Archibald	Georgetown	Income	
1984	Oct.	14	1891	White, Ulric Richard	Georgetown	Income	
1985	Oct.	7	1891	White, Thomas William	Georgetown	Income	
1986	Oct.	9	1891	Whitehead, Joseph Thorpe	Georgetown	Income	
1987	May	12	1909	Whitehouse, D. G. H. D.	73, Main Street, Georgetown	Income	
1988	Oct.	8	1891	Wieting, Carl	Georgetown	Income	
1989	May	14	1901	Wieting, Carl F.	Georgetown	Income	
1990	April	26	1906	Wight, Percy Claude	Lot L, D'Urban Street, G'town	Income and Property	58 and 62, N. Freeburg, value $1,800; N. ½ 64, Werk-en-Rust, value $1,500.
1991	May	15	1906	Wight, Robert Mar	45, High St., Werk-en-Rust	Income	
1992	April	26	1911	Wight, Alfred Nathaniel	210, Camp Street, Georgetown	Income	
1993	April	30	1913	Wight, Frank McConnell	265, New Market St., G'town	Income	
1994	May	12	1910	Wilkinson, George Alexander	49, D'Urban St., Werk-en-Rust	Income	
1995	May	6	1913	Wilkinson, John Shiercey	28, Third St., Georgetown	Income	
1996	May	11	1911	Willery, Antonio	50, Bent Street, Georgetown	Income	
1997	Oct.	2	1891	William, Prince	Georgetown	Income	
1998	May	13	1913	Williams, Alfred	114, Light Street, Alberttown	Income	
1999	May	5	1913	Williams, Soobrian	319, East St., Georgetown	Income	
2000	Oct.	9	1896	Williams, Lawrence	Georgetown	Income	
2001	Oct.	10	1896	Williams, Samuel Knight	Georgetown	Income	
2002	Oct.	13	1896	Williams, Henry George	Georgetown	Income	
2003	Oct.	15	1896	Williams, Edwin Alfred	Georgetown	Income	
2004	April	15	1899	Williams, John	Georgetown	Income and Property	94, S. Cumingsburg, value $3,000.
2005	May	15	1906	Williams, Samuel Adolphus	19, First Street, Albert-town	Income	
2006	Oct.	12	1891	Williams, George	Georgetown	Property	S. ½ lot 64 or 74, Stabroek, value $500.
2007	Oct.	1	1891	Williams, Francis George	Georgetown	Income	
2008	May	8	1913	Williams, Thos. Emanuel	210, Charlotte Street	Income	
2009	May	7	1913	Williams, Joseph	55, Russell Street, Georgetown	Income	
2010	May	3	1913	Williams, Thomas	202, Upper Charlotte Street	Income	
2011	April	20	1906	Willis, Thomas Adolphus Donald	109, Barrack St., Kingston	Income	
2012	May	15	1906	Willis, Frederick	109, D'Urban, St., Georgetown	Income	
2013	May	11	1910	Willison, Frank	28, Main Street, Georgetown	Income	
2014	Oct.	15	1891	Wills, David Ebenezer	Georgetown	Income	
2015	April	15	1902	Wills, Samuel Edgar	73, Robb St., Georgetown	Income	
2016	Oct.	3	1891	Wills, Joseph Leopold Albert	Georgetown	Income and Property	E. ½ 179, Lacytown, value $500; W. ½ lot 202, Lacytown, value $700; W. ½ lot 24, Bourda, value $350.
2017	May	6	1913	Wilson, Samuel Adolphus	146, Sixth St., Georgetown	Income	
2018	Oct.	12	1896	Wilson, Gilbert Clark	Georgetown	Income	
2019	April	18	1898	Wilson, George William	Georgetown	Income	
2020	May	15	1901	Wilson, William Wallace	Georgetown	Income	
2021	May	15	1911	Wilson, Fitz Reginald	21, First Street, Georgetown	Income	

Digitized by Google

No.	Date of Registration.	Surname and Christian Name.	Residence.	Nature of Qualification.	Local or other description of Land etc.
[illegible]	[illegible]				
[illegible]	April 20 1906	Wiltshire, Fitzherbert Alonzo	44, Upper Robb St , Bourda	Property	44, Upper Robb Street, Bourda, value $1,600.
[illegible]	May 8 1906	Wiltshire, Richard William	97 or 113, George St.	Property	N. ½ 97 or 113, George Street, Werk-en-Rust, value $1,000
[illegible]	May 15 1907	Wiltshire, Samuel Richard	5, Upper D'Urban St.	Income	
[illegible]	Oct. 15 1896	Winter, William Augustus	Georgetown	Income	
[illegible]	May 15 1911	Winter, Vincent	86, Brickdam, Georgetown	Income	
[illegible]	Oct. 8 1891	Winter, James	Georgetown	Income	
[illegible]	May 5 1913	Winter William	232, Middle St.	Income	
[illegible]	May 10 1912	Wise, Kenrick Stanton	Public Hospital	Income	
[illegible]	Oct 7 1896	Wishart, William de Weever	Georgetown	Income	
[illegible]	April 20 1898	Wishart, Reginald Forshaw	Georgetown	Income	
[illegible]	May 15 1906	Wishart, Hubert Alexander	123, Regent St., Georgetown	Income	
[illegible]	May 14 1910	Wishart, Sydney Glendenning	236, Camp St., Georgetown	Income	
[illegible]	May 11 1911	Wolfe, George	148, Crown St., Georgetown	Income	
[illegible]	May 14 1903	Wong, Evan	Plantation Diamond, East Bank	Property	N. ½ lot, Werk-en-Rust, value $420; N. lot 32, Werk-en-Rust, value $300; lot 30, Hadfield and Cornhill Streets, Werk-en-Rust, appraised at $7,000.
[illegible]	May 14 1906	Wong, Job	34, Green St., Georgetown,	Income	
[illegible]	May 14 1902	Wood, George Walter	17, Water St., Georgetown	Income	
[illegible]	May 15 1901	Woolford, Eustace Gordon	6, Croal St., Georgetown	In ome	
[illegible]	May 15 1903	Woolford, Joseph Barrington	Lot 23, Stabroek, Georgetown	Income	
[illegible]	April 22 1911	Woolford, Ed. Nathaniel	308, Murray St., Georgetown	Income	
[illegible]	May 4 1911	Woolford, Albert St. Clair	Hadfield St., Georgetown	Income	
[illegible]	May 14 1912	Worrell, William Henry	275, Thomas St., Georgetown	Income	
[illegible]	May 15 1913	Wray, Esau Emmanuel	30, Hadfield Street	Income	
[illegible]	Oct. 3 1891	Wrigglesworth Thomas	Georgetown	Income	
[illegible]	April 25 1913	Wright, Darnell Cissell	135, South St., Georgetown	Income	
[illegible]	Oct. 6 1891	Wyatt, Charles Guy Austin	Georgetown	Income	
[illegible]	April 15 1913	Xavier, Augustus	63, Fifth St., Georgetown	Income	
[illegible]	Oct. 15 1896	Yearwood, Thomas Richard	Georgetown	Income and Property	South half lot 114, Alberttown, value $750.
[illegible]	May 1 1907	Yearwood, Felix Guilford	189, Church St., Georgetown	Income	
[illegible]	April 25 1913	Yorker, Edward John	26, Main St., Georgetown	Income	
[illegible]	May 10 1912	Young, Joseph Reynolds	50, Upper Princes St., G'town	Income	
[illegible]	May 15 1911	Yule, Ernest	Georgetown, 56, Main Street	Iocome	

B. S. NEWSAM,
Acting Registrar.

A true Copy,
B. S. NEWSAM,
Acting Registrar.

Digitized by Google

Lands and Mines Notices.

LIST of Claim Licences issued under Clause 14 of the Mining Regulations, 1905, during July, 1913.

Department of Lands of Mines.

FRANK FOWLER,
Commissioner of Lands and Mines.

No. of Licence.	No. of Location Papers.	District No.	Date of Issue.	Name of Licensee.	Locality of Claim.	Remarks.
DISTRICT No. 2.						
B 2441	2158	53	21.7.13	John Innis and Jos. Rodney	Maria Louisa, L.B. Good Hope, L.B. Mowassie.	
B 2485	2281		30.7.13	Jos. Joe and A. Willis	Enterprise Hill, R.B. Hand Rail, R.B. Potaro.	
B 2486	2282	56	30.7.13	P. Jarad and D. Philander	Deception, R. B. Conawarook.	
DISTRICT No. 3.						
B 2440	2168	271	21.7.13	H. S. Vanderhyden and S. E. Tulloch.	Platonic, R.B. Putareng.	
B 2444	2195	275	21.7.13	Evan Wong	Chance, R.B. Ohio, L.B. Kaburi.	Precious Stones
B 2445	2196	274	21.7.13	A. T. Da Silva	Tooroo, L.B. Puruni.	
B 2460	2222	383	30.7.13	Jos. Saunders and Samuel Li.	In Time, R.B. Ohio, R.B. Caburi.	
B 2461	2223	382	30.7.13	Do.	Perservance No. 2, R.B. Ohio, R.B. Caburi.	
B 2462	2224	381	30.7.13	Do.	Perseverance No. 1, R.B. Ohio, R.B. Caburi.	
B 2483	2279	290	30.7.13	D. Honibal, J. Hunte, A De S. Coelho.	Hope, Coomaparu, L.B. Isseneroo.	
B 2484	2280	289	30.7.13	Do.	Blackwater, do. do.	Precious Stones
B 2487	2283	291	30.7.13	C. S. Solomon	Parrot, L.B. Camp, R.B. Ohio, L.B. Caburi.	d.
B 2488	2284	292	30.7.13	Do.	Camp, R.B. Ohio, L.B. Caburi.	
B 2489	2285	293	30.7.13	T. A. White and E. N. Phipps	In Time, L.B. Camp, R.B. Ohio, L.B. Caburi.	
B 2490	2286	294	30.7.13	Do.	Camp creek, R.B. Ohio, L.B. Caburi.	
B 2491	2278	288	30.7.13	Silas Blake	Turtle, No. 2 Blackwater, R.B. Ohio, L.B. Caburi	
B 2492	2274	286	30.7.13	James Mitchell	Fish No. 2, R.B. Cusarie, L.B. Semang, R.B. Mazaruni.	
B 2493	2277	287	30.7.13	J. W. Browne	Faith, R.B. Ohio, Caburi, Mazaruni.	
DISTRICT No. 4.						
B 2442	2159	373	21.7.13	Chas. A. Hunter	Maisy, R.B. Sir Walter, L.B. Aranka.	
B 2443	2160	372	21.7.13	Do.	Sir Walter, L.B. Aranka.	
B 2446	2199	381	21.7.13	M. A. Goring.	Cedar, No. 1, L.B. Consolation, R.B. Aranka.	
B 2447	2200	382	21.7.13	Do.	,, No. 2, do. do.	
B 2448	2201	383	21.7.13	Do.	,, No. 3, do. do.	
B 2449	2202	380	21.7.13	Do.	Bush Hog do. do.	
B 2450	2203	378	21.7.13	Do.	Hopeful No. 1, R.B. Cedar, L.B. Consolation, R.B. Aranka.	
B 2451	2204	379	21.7.13	Do.	Hopeful No. 2, R.B. Cedar, L.B. Consolation, R.B. Aranka.	
B 2452	2205	374	21.7.13	Do.	Consolation No. A, R.B. Aranka, L.B. Cuyuni.	
B 2453	2206	375	21.7.13	Do.	,, No. 7, do. do. do.	
B 2454	2207	376	21.7.13	Do.	,, No. 8, do. do. do.	
B 2455	2208	377	21.7.13	Do.	,, No. 9, do. do. do.	
B 2456	2209	384	21.7.13	James Rock	Caroline, L.B. Mabell, R.B. Sir Walter, L.B. Aranka.	
B 2463	2225	394	30.7.13	Manoel Vieira	Sir Walter, L.B. Aranka, L.B. Cuyuni.	
B 2464	2226	393	30.7.13	Do.	Lady Walter No. 1, do. do.	
B 2465	2227	395	30.7.13	Do.	Maam, L.B. Sir Walter, do. do.	
B 2466	2228	396	30.7.13	F. Daniel and M. Vieira	Lady Walter. L.B. Aranka, L.B. Cuyuni.	
B 2467	2230	392	30.7.13	E. Manoel Harris	do. do. do.	
B 2468	2231	391	30.7.13	Do.	do. do. do.	
B 2469	2232	400	30.7.13	David Collins and Moses Chin	do. do. do.	
B 2470	2233	398	30.7.13	Sarah Douglas	do. do. do.	
B 2471	2234	399	30.7.13	J. E. Grainger and G. King	do. do. do.	
B 2472	2235	397	30.7.13	C. A. Hunter	do. do. do.	
B 2473	2236	390	30.7.13	S. Brown, J. Pollydore and J. Daniel.	do. do. do.	
B 2494	2289	413	30.7.13	Amy McFarlane	Deer, L.B. Camp, L.B. Cuyuni.	
B 2495	2275	411	30.7.13	Josephus Headley	Sir Walter, Aranka, L. B. Cuyuni.	
DISTRICT No. 5.						
B 2439	2194	367	21.7.13	Donald French	Rock, R.B. Tenapoo, R.B. Barima.	
B 2457	2271		21.7.13	Solomon Jervis	Triumph, R.B. Hyarine, R.B. Kaituma.	
B 2458	2272	Comr., N.W.D.	21.7.13	Do.	Less Beholding, L.B. Triumph, L.B. White, R.B. Kaituma	
B 2459	2273		21.7.13	Do.	Transvaal, R.B. Triumph, R.B. Hyarine, R.B. Kaituma.	
B 2475	2238	8	30.7.13	Simon Peter Jack	Determine, L.B. Manmarine, Koriabo, R.B. Barima.	
B 2476	2239		30.7.13	L. A. M. Leung & J. A. Ferreira	Cecelia, R.B. Butterfly, L.B. Annibisse, Kaituma.	
B 2477	2240		30.7.13	Jas. Chu and Hubert Inniss	Sun Bird, Annibisse, L.B. Barima,	
B 2478	2241		30.7.13	Do.	Butterfly, L.B. Annibissi, L.B. Barima.	
B 2479	2242	Commissioner, N.W.D.	30.7.13	Do.	Sun Bird, R.B. Butterfly, Annibisse, L.B. Barima.	
B 2480	2243		30.7.13	Do.	do. do. do. do.	
B 2481	2244		30.7.13	Do.	Butterfly, L.B. Annibisse, L.B. Barima.	
B 2482	2245		30.7.13	Do.	do. do. do.	

Digitized by Google

LIST of Transfers of Claim Licences during the month of July, 1913.

FRANK FOWLER,
Commissioner of Lands and Mines.

Department of Lands and Mines, Georgetown,
30th August, 1913.

No. of Claim Licence.	District.	Description of Transfer.	Transferer.	Transferee.	Locality and description of Claim.	Date.
163 ...	2	All right, title, and interest.	C. E. Rice.	Minnehaha Dev. Co., Ltd.	Kahhanni, Turtle, Mahdia, Potaro.	28.7.13.
195 ...	2	,,	,,	,,	Timaru. ,, ,, ,,	,,
204 ...	2	,,	,,	,,	Dagmarcabbara, Mahdia, ,,	,,
202 ...	2	,,	,,	,,	Mahdia, Potora.	,,
259 ...	2	,,	,,	,,	Crabwood Flat Mahdia, Potaro.	,,
260 ...	2	,,	,,	,,	Contention ,, ,, ,,	,,
290 ..	2	,,	,,	,,	Charity, ,, ,,	,,
298 ...	2	,,	,,	,,	Sister Creek Flat ,, ,,	,,
299 ...	2	,,	,,	,,	Flat Creek, ,, ,,	,,
527 ...	2	,,	,,	,,	Pound-a-day Creek, Turtle Creek, Mahdia, Potaro.	,,
528 ...	2	,,	,,	,,	Mahdia, Potaro.	,,
529 ...	2	,,	,,	,,	,, ,,	,,
530 ...	2	,,	,,	,,	,, ,,	,,
531 ...	2	,,	,,	,,	,, ,,	,,
532 ...	2	,,	,,	,,	,, ,,	,,
533 ...	2	,,	,,	,,	Remorse, Kakamanny, Potaro.	,,
534 ...	2	,,	,,	,,	Mahdia, Potaro.	,,
535 ...	2	,,	,,	,,	Inter Nos., Turtle, Mahdia, Potaro.	,,
536 ...	2	,,	,,	,,	Surprise, Sisters, ,, ,,	,,
538 ...	2	,,	,,	,,	Turtle, ,, ,,	,,
395 ...	2	,,	,,	,,	Rose, Mahdia, Potaro.	,,
820 ...	2	,,	,,	,,	Robber Flat, Mahdia, Potaro.	,,
1317 ...	2	,,	,,	,,	Turtle ,, ,,	,,
1531 ...	2	,,	,,	,,	Mahdia, ,,	,,
1532 ...	2	,,	,,	,,	Flat, Mahdia, Potaro.	,,
1972 ...	2		,,	,,	Turtle, ,, ,,	,,
2530 ...	2		,,	,,	Handrail, ,, ,,	,,
3479 ...	2	,,	,,	,,	Rose, ,, ,,	,,
A 1882 ...	2	,,	,,	,,	Maroodie Flat, Turtle, Mahdia, Potaro.	,,
A 1900 ...	2	,,	,,	,,	Dunmont Hill, right bank, Potaro.	,,
B 989 ...	2	,,	,,	,,	Evans, Mahdia, right bank Potaro.	,,
B 990 ...	2	,,	,,	,,	In Time, Mahdia, ,, ,,	,,
B 991 ...	2	,,	,,	,,	Congo, Heart-burn, Mahdia, Potaro.	,,
B 992 ...	2	,,	,,	,,	Sisters Hill, Mahdia, Potaro.	,,
B 993 ..	2	,,	,,	,,	Hope Hill, Mahdia, Potaro.	,,
B 994 ...	2	,,	,,	,,	Indian, Mahdia, Potaro.	,,
B 1441 ...	2	,,	,,	,,	Charlie, right bank Mahdia, Potaro.	,,
B 1484 ...	2	,,	,,	,,	Shell Rose, Mahdia, Potaro.	,,
B 1683 ...	2	,,	,,	,,	Sand, left bank Mahdia, Potaro.	,,
B 1692 ...	2	,,	,,	,,	Mahdia Flat, Mahdia, Potaro.	,,
B 1936 to B 1939	2	,,	,,	,,	Smith Flat, Mahdianna, left bank Mahdia, right bank Potaro.	,,
	2	,,	,,	,,	Smith Flat, Mahdianna, left bank Mahdia, right bank Potaro.	,,
35 ...	5	,,	Com. L. & M. (Sale of Claims.)	Hoo-a-Shoo, Ltd.	Arakaka, Barima.	1. 7.13.
48 ...	5	,,	,,	,,	Arawattabaru, Barima.	,,
1523 ...	5	,,	,,	,,	Arakaka, Barima.	,,
1524 ...	5	,,	,,	,,	,, ,,	,,
1525 ...	5	,,	,,	,,	,, ,,	,,
1526 ...	5	,,	,,	,,	,, ,,	,,
1926 ..	5	,,	,,	,,	,, ,,	,,
3931 ...	5	,,	,,	Sprostons, Ltd.	Black, Arakaka, Barima.	,,
5073 ...	5	,,	,,	Hoo-a Shoo, Ltd.	A. Hill, Arawattabaru, Barima.	,,
A 1116 ...	2	,,	,,	J. S. Fernandes and M. Lucas.	Surprise Hill, Mahdia, Potaro.	,,
B 2093 ..	4	,,	,,	J. D'A. Serrao.	Expectation, Aremu, Cuyuni.	,,
B 2184 ... (P. Stones)	3	,,	,,	W. H. Tulloch.	Retreat, Putareng, Mazaruni.	,,
B 2188 ...	5	,,	,,	Sprostons, Ltd.	Burial Ground Flat, Arakaka, Barima.	,,
B 2219 ...	4	,,	,,	Albert Daniels.	Arawak Matope, right bank Cuyuni.	,,
B 2234 ...	5	,,	,,	Sprostons, Ltd.	Burial Ground Flat, Arakaka, left bank Barima.	,,

Digitized by Google

DEPARTMENT OF LANDS AND MINES,

GEORGETOWN, DEMERARA,
6th August, 1913.

Grants, Licences, etc., issued, renewed, transferred and cancelled during the month of July, 1913.

FRANK FOWLER,
Commissioner of Lands and Mines.

	LOCALITY.	ACRES.	DATE.
	GRANTS.		
	DEMERARA.		
No.	Left bank Abary creek, commencing at an iron paal about 332 roods above the Tiger Bird creek, and about 300 roods N. 52° 38′ E. above the upper boundary of Grant No. 4 890.	25	18.7.13.
of	Right bank Mahaicony creek, commencing at a paal on the back boundary of Grant No. 2,049, 25 roods from the north eastern boundary.	25	,,
o. ex	Right bank Mahaicony creek, commencing at a paal on the back boundary of Grant No. 2,049, 25 roods from the north eastern boundary.	25	,,
	ESSEQUIBO.		
...	Right bank Essequibo river, commencing at a paal about 64 roods above the mouth of the Kakatiri creek	25	18.7.13.
..	Right bank Essequibo river, commencing at a paal one rood above the mouth of Maswa creek.	25	,,
...	Eastern side of Fort Island, commencing at a paal about 90½ roods above a point at the centre of Richard's Path.	5	,,
J.	Lots Nos. 18, 20 and 22, Third Avenue, Bartica, Essequibo river.	.75	,,
...	Left bank Tapakuma creek, Harlypyaka creek, Pomeroon river, commencing at a paal on the upper boundary of Homestead Grant No. 5,469, and about 230 roods above Warimeambo creek.	25	,,
o. ,,	Left bank Barima river, commencing at a paal about 37 roods above the Hotaburoho creek, and next to and above Grant No. 5,420.	10	,,
	BERBICE.		
...	Left bank Courantyne river, commencing at a paal on the lower side-line of Grant No. 5,234, and about 190 roods below the mouth of the Tarakuli creek.	25	18.7.13.
	HOMESTEAD GRANTS.		
	ESSEQUIBO.		
..	Left bank Essequibo river, commencing at a paal 15 roods north of Grant No. 4,738.	1	18.7.13.
..	Left bank Essequibo river, at Agatash, commencing at a paal at the lower side-line of a tract surveyed for E. B. Leander.	5	,,
..	Eastern side of Hog Island, commencing at a paal 12 roods below the mouth of Deoges creek.	5	,,
.	Eastern side of Hog Island, commencing at a paal about 57 roods above the mouth of Deoges creek.	5	,,
..	Eastern side of Hog Island, commencing at a paal about 109 roods above the mouth of Deoges creek.	5	,,
..	Western side of Hog Island, commencing at a paal about 228 roods above the mouth of Aripiakuru creek.	5	,,
t.	Western side of Hog Island, commencing at a paal about 243 roods above the mouth of Aripiakuru creek.	5	,,
..	Western side of Hog Island, commencing at a paal about 213 roods above the mouth of Aripiakuru creek.	5	,,
.	Left Bank Mazaruni river, left bank Essequibo river, commencing at a paal "H. H. B.," one rood north of Grant No. 3,655.	2.69	,,
l,	Left bank bank Pomeroon river, commencing at a paal about 55 roods above a point opposite Wanasurukuru creek and one rood above a tract of 5 acres surveyed for P. James.	5	,,

Digitized by Google

HOMESTEAD GRANTS.

ESSEQUIBO.

No.	Name.	Locality.	Acres.	Date.
5497	J. V, Ramdiholl ...	Left bank Pomeroon river, commencing at a paal one rood above Grant No. 4,252, and about 100 roods above the Wanasurukuru creek, on the opposite bank.	5	18.7.13.
5498	M. Fernandes ...	Left bank Pomeroon river, commencing at a paal 68 roods below Waiba creek.	5	,,
5499	Eliza Game ...	Left bank Pomeroon river, commencing at a paal about 120 roods below Jackloo creek, on the opposite side.	5	,,
5500	Puljhun, M., No. 36750, ex "Allanshaw," 1887.	Right bank Koriabo creek, left bank Aruka river, commencing at a paal about 250 roods above the mouth of the Koriabo creek, and 15 roods above Homestead No. 5,366.	5	,,
5501	Luckedur, M., B. R., No. 644, of 1872.	Right bank Koriabo creek, left bank Aruka river, commencing at a paal about 280 roods above the mouth of the Koriabo creek, and on the upper boundary of a tract of 5 acres surveyed for Sheotohal.	5	,,
5502	Sheotohal, M, No. 39,766, ex "Allanshaw," 1888.	Right bank Koriabo creek, left bank Aruka river, commencing at a paal about 265 roods above the mouth of the Koriabo creek, and on the upper boundary of Homestead Grant No. 5,500	5	,,

BERBICE.

No.	Name.	Locality.	Acres.	Date.
5503	D. Lewis ...	Right bank Canje creek, commencing at a paal about 155 roods above Mibikuru creek, and next to and above Grant No. 5,438.	5	18.7.13.
5504	Wm. Bourne ...	Left bank Canje creek, commencing at a paal about 165 roods below Potoco creek, and next to and below Grant No. 5,441.	5	,,
5505	Thomas Henry ...	Left bank Canje creek, commencing at a paal about 180 roods below Potoco creek, and next to and below Homestead Grant No. 5,504.	5	,,
5506	E. L. Theobald ...	Left bank Canje creek, commencing at a paal about 195 roods below Potoco creek, and next to and below Homestead Grant No. 5,505.	5	,,

LICENCES OF OCCUPANCY.

DEMERARA.

No.	Name.	Locality.	Acres.	Term.	Date.
A 347	Lutchmansing, M., B. R., No. 71 of 1867.	Left bank Abary creek, commencing at a paal about 164 roods above a point opposite the Bush Lot Water Service Canal.	100	10 years from 4.7.13.	4.7 13.
A 348	Edwin Bacchus ...	Right bank Mahaica creek, being the northern half of the Company's Path between Plantations Chapman's and Gehruchy and Ruyters.	12	21 years from 8.7.13.	8.7.13.
A 349	Ramsaran, M., No. 26,541, ex "Foyle," 1885.	Left bank Mahaica creek, commencing at a paal on the back boundary of Grant No. 1,763.	35	D.H.M.P.	19.7.13.
A 350	Bipat, M., B.R., No. 1,670 of 1886.	Left bank Abary creek, commencing at a paal at the north western extremity of Grant No. 3,361, issued to Jewdhun.	100	20 years from 1.4.13.	30.7.13.

LICENCES OF OCCUPANCY (LOTS).

BERBICE.

No.	Name.	Locality.	Acres.	Term.	Date.
A 94	Appadu, M., B.R., No. 104 of 1887.	Eastern half of the northern half of Lot No. 10, Section "A," and the eastern half of the southern half of Lot No. 11, Section "B," western half, in rear of Plantation Letter Kenny, Courantyne Coast.	3.08	D.H.M.P.	18.7.13

WOOD-CUTTING LICENCES.

DEMERARA.

No.	Name.	Locality.	Acres.	Term.	Date.
A 604	T. E. Henderson ..	Left bank Kunanamu creek, left bank Waratilla creek, right bank Kamuni creek, left bank Demerara river, bounded by a line commencing at a tree blazed "V. R.," situate at the western extremity of Licence No. A443.	235	1 year from 18.6.13.	4.7.13.
A 605	John Moore ...	Right bank Hauraruni creek, right bank Demerara river, bounded by a line commencing opposite a point about 100 roods below Tiger Bone Creek.	188	1 year from 4.7.13.	,,

Digitized by Google

Locality.	Acres.	Term.	Date.

WOOD-CUTTING LICENCES.

DEMERARA.

Left bank Mahaica creek, commencing from the upper front paal of Grant No. 3,583 to the lower side line of Grant No. 4,208.	230	1 year from 9.7.13.	9.7.13.
Right bank Ite creek, right bank Kuruabaru creek, right bank Demerara river, commencing at a tree blazed "V. R J. B. S." marking the upper boundary of Licence No. A400 about 50 roods from the mouth of the Paramakushi creek.	545.5	1 year from 11.7.13.	11.7.13.

ESSEQUIBO.

Left bank Bonasika creek, right bank Essequibo river.	925	1 year from 10.1.13.	5.7.13.

BERBICE.

Right bank Abary creek, commencing at a paal "J. D.," marking the north western boundary of Grant No. 4,866, held by Gokul.	180	1 year from 4.7.13.	4.7.13.

PERMISSIONS UNDER CLAUSE 65.

Locality.	Date of Issue.	Date of Expiry.

DEMERARA.

To occupy 3 acres of Crown land, being a portion of Plantation Three Friends, right bank Demerara river, commencing at a paal branded "V. R." situate 90 roods above the mouth of tke Kaoanarikuru creek.	26.7.13.	D.T.N.L.

ESSEQUIBO.

To occupy one acre of Crown land on the right bank of the Hyarine creek, right bank Kaituma river, about 5 miles up the creek.	9.7.13.	31.3.14.
To occupy 2 acres of Crown land on the left of the Potaro-Konawaruk road, next to and above the tract held by the Bishop of Guiana, about 11¼ miles from Potaro Landing.	18.7.13.	,,
To occupy 5 acres of Crown land on the left bank of the Cuyuni river, about 32 roods below the mouth of the Aranka creek.	26.7.13.	,,
To occupy ½ acre of Crown land at Pigeon Island landing, left bank Cuyuni river, between tracts held under Permissions No. 1,079 and 1,097.	,,	,,

BERBICE.

To cut and remove one Sorouaballi tree 39 feet in length from Nowinana creek, right bank Berbice river, for the purpose of making a corial.	3.7.13.	

PERMISSIONS UNDER CLAUSE 67 (1).

DEMERARA.

To construct and use a timber path in connection with Woodcutting Licence No. A495, right bank Serebekabra creek, left bank Demerara river, extending from the Licence to the Demerara river above Grant No. 5,044.	25.7.13.	24.7.14.

PERMISSIONS UNDER CLAUSE 67 (2).

DEMERARA.

To occupy a tract of Crown land not exceeding 5 acres on the right bank of the Hibibia creek, Demerara river, at the mouth of the creek, as a depot in connection with Woodcutting Licences Nos. A402 and A409.	16.7.13.	15.7.14.

BERBICE.

To occupy a tract of Crown land not exceeding 5 acres on the right bank Mambacca creek, right bank Berbice river, in connection with Licence No. A540. (Covering Permission).	8.7.13.	31.3.14.

Digitized by Google

No.	Name.	Locality.	Term.	Date.

CATTLE GRAZING PERMISSIONS.

RUPUNUNI SAVANNAHS.

10	John Ogilvie	... To occupy 32,000 acres on the right bank Rupununi river, commencing at a paal on the southern boundary of the tract held under Permission No. 1.	5 years to 31.3.14.	8.7.13.

No.	Name.	Locality.	Acres.	Term.	Date.

RENEWALS.

WOOD-CUTTING LICENCES.

DEMERARA.

A 213	J. Gonsalves	... Right bank of a small tributary, left bank Loo creek, right bank Demerara river.	112	1 year to 31.3.14.	1.7.13.
A 214	G. Z. Benjamin	... Left bank Hyama creek, left bank Demerara river.	360	,,	,,
A 267	P. Hinds	.. Left bank Hubudebu creek, left bank Hyama creek, left bank Demerara river.	187	,,	,,
A 274	C. S. Chung & Company, Limited.	Right bank Waratilla creek, right bank Kamuni creek, left bank Demerara river.	480	,,	,,
A 372	Do.	... Right bank Waratilla creek, right bank Kamuni creek, left bank Demerara river.	550	,,	,,
A 420	Do.	... On the watershed between the Mari-Mari and Labba creeks, tributaries of the Kamuni and Hyama creeks respectively, left bank Demerara river.	284	,,	,,
A 442	Pimento & D'Oliveira..	Between the Funnel and Flathill creeks, right bank Kuliserabo creek, left bank Demerara river.	500	1 year to 5.7.14.	,,
A 464	C. A. Spencer	... Right bank Big Wineperu creek, left bank Demerara river.	227	1 year to 23.1.14.	,,
A 483	C. S. Chung & Co., Ld.	Right bank Waratilla creek, right bank Kamuni creek, left bank Demerara river.	414	1 year to 27.5.14.	,,
A 532	Pimento & D'Oliveira..	Right bank Kuliserabo creek, left bank Demerara river.	544	1 year to 14.7.14.	,,
A 517	M. de Cambra	... Left bank Pokerero creek, right bank Kamuni creek, left bank Demerara river.	435	1 year to 24.6.14.	4.7.13.
A 380	A. da Silva	... Left bank Demerara river, in rear of Plantation La Resource.	95	1 year to 31.3.14.	,,
A 481	Mary E. Deane	... On the watershed between the Big Wineperu and Dalabana creeks, tributaries of the Demerara and Essequibo rivers respectively.	1251	1 year to 23.5.14.	5.7.13.
A 352	D. Sinclair	.. Left bank Maberi creek, left bank Waratilla creek, right bank Kamuni creek, left bank Demerara river.	886	1 year to 31.3.14.	9.7.13.
A 407	Wm. Meertens	... Do. do. do. do. ...	215	,,	,,
A 430	A. Younge	.. Left bank Madewini creek, right bank Demerara river.	118	1 year to 5.7.14.	12.7.13.
A 495	Albert Knoop	.. Right bank Serebekabra creek, left bank Demerara river.	107	1 year to 18.6.14.	22.7.13.
A 470	J. D'A. Serrao	... Right bank Loo creek, right bank Demerara river.	555	1 year to 26.3.14.	25.7.13.
A 291	L. Marshall	... Left bank Haimaruni creek, right bank Demerara river.	233	1 year to 31.3.14.	30.7.13.

ESSEQUIBO.

A 523	Sprostons, Ltd	... Both banks Parawika creek, left bank Essequibo river.	1038	1 year to 16.7.14.	1.7.13.
A 376	E. A. Matthews	... Left bank Wiapi creek, left bank Cuyuni river. ...	273	1 year to 23.6.14.	4.7.13.

BERBICE.

A 548	J. W. Britton	... Left bank Berbice river. ...	1470	1 year to 26.6.14.	1.7.13.
A 565	R. Obermuller	.. Right bank Berbice river. ...	500	1 year to 21.7.14.	30.7.13.

Digitized by Google

	Locality.	Acres.	Term.	Date.
	LICENCES OF OCCUPANCY.			
	ESSEQUIBO.			
...ited	... Right bank Cuyuni river, commencing at a paal at a place known as Perseverance Landing,	1.2	5 years to 4.11.18.	15.7.13.

	Locality.	Term.	Date.
	PERMISSIONS UNDER CLAUSE 50.		
...Rubber & ...tes, Ltd.	To collect Gums and substances of a like nature other than rubber and balata on their Balata Collecting Licences in the North-Western District.	1 year to 31.3.14.	3.7.13.
...	To collect Gums other than rubber and balata on their Balata Collecting Licences in the upper Demerara river.	,,	5.7.13.
	PERMISSIONS UNDER CLAUSE 65.		
	DEMERARA.		
...Commit- ...st Deme- ... Supply ...ers.	To occupy a tract of Crown land on the east coast of the county of Demerara, bounded on the north by the northern trench of the East Demerara Water Supply Scheme, on the south by the Lamaha and Maduni creeks and a line joining their sources, on the east by the eastern trench of the East Demerara Water Supply Scheme, and on the west by the Lamaha Canal.	1 year to 31.3.14.	16.7.13.
	ESSEQUIBO.		
...	To occupy Lot No. 1, on the Potaro-Konawaruk road, near the 11th mile paal.	1 year to 31.3.14.	2.7.13.
...	To occupy 2 acres of Crown land at Iana Landing, right bank Barama river.	1 year to 31.3.14.	,,
...McCon- ...Limited.	To store timber awaiting shipment at Palmer's Point, Essequibo river.	2 years from 1.4.12.	15.7.13.
...	To occupy 55 square roods, Lot No. 2, east side Potaro-Konawaruk road.	1 year to 31.3.14.	30.7.13.
	BERBICE.		
...	To occupy 5 acres of Crown land on the left bank Itnni creek, left bank Berbice river, about 20 roods below the mouth of the Sherebina creek.	2 years from 1.4.12.	30.7.13.
	PERMISSIONS UNDER CLAUSE 67 (1.)		
	TO CONSTRUCT AND USE A TIMBER PATH.		
	DEMERARA.		
...	Left bank Big Palmenda creek, right bank Urukuya creek, left bank Demerara river, in connection with Wood-cutting Licence No. A397.	1 year to 5.5.14.	10.7.13.
	PERMISSIONS UNDER CLAUSE 67 (2.)		
	TO OCCUPY CROWN LAND FOR DEPOT.		
	DEMERARA.		
...	Left bank Big Palmenda creek, right bank Urukuya creek, left bank Demerara river, immediately above the cart path shewn on the sketch attached to Wood-cutting Licence No. A 465.	1 year to 5.5.14.	10.7.13.
	ESSEQUIBO.		
...	Left bank Essequibo river, opposite the southernmost point of Gluck Island.	1 year to 18.6.14.	19.7.13.

Digitized by Google

No.	Name.	Locality.	Acres.	Term.	Date.

EXTENSIONS.

WOOD-CUTTING LICENCES.

DEMERARA.

A 496	A. A. Seon	...Left bank Mabora creek, left bank Demerara river.	84.7	3 m'nths to 18.9.13.	4.7.13.
A 415	Ed. Fiedtkow	...Right bank Yawarabaru creek, right bank Demerara river.	412	,,	12.7.13.

ESSEQUIBO.

A 439	Sprostons, Ltd.	...Both banks Paraweeka creek, left bank Essequibo river.	2000	6 m'nths to 28.2.14.	1.7.13.

TRANSFERS.

Transferrer.	Transferee.	No. and Description.	Date.

HOMESTEAD GRANTS.

ESSEQUIBO.

Sheodihal, M., No. 50,163, ex "Allanshaw," 1891.	Ashrafali, M., B. R., No. 1,028 of 1889.	Homestead Grant No. 4,985, for 5 acres of Crown land on the left bank of the Aruka river, commencing at a paal about 200 roods below the Issororo creek.	4.7.13.

LICENCES OF OCCUPANCY.

BERBICE.

S. Davson & Co., Ltd.	Creeklands Rubber and Produce Coy., Ltd.	100 acres of Crown land, being a portion of Licence No. A170, such portion commencing at the Calabash creek, Canje creek, and extending to the northern boundary of Licence No. A275, save and except that portion occupied by the Fresh Water Canal and a strip of land one rood in width on either side from the edge thereof.	26.7.13.
do. ...	do.	..Licence No. A275, to occupy 72 acres of Crown land between the New Amsterdam and Providence Water Paths.	,,
do. ...	do.	.. Licence No. A276, to occupy 720 acres in rear of Plantation Overwinning, commencing at a paal at the back boundary of the Extra Depth of Pln. Overwinning.	,,

PERMISSIONS UNDER CLAUSE 65.

ESSEQUIBO.

M. A. French ...	Sprostons, Ltd. ...	Permission No. 420, to occupy a jib piece of Crown land on the right side of the Barima-Barama road, about 2 miles from Arakaka.	15.7.13.
Do. ...	Do. ..	Permission No. 698, to occupy a piece of Crown land on the Barima-Barama road, about 4½ miles from Arakaka.	,,
Do. ...	Do. ...	Permission No. 1,064, to cut scattered crabwood and cedar trees on the Barima river, extending from Whanna creek to Manikuru creek, with a depth inwards from the river on both banks of about 1 mile.	,,
Do. ..	Do. ...	Permission No. 1,065, to cut scattered crabwood and cedar trees on the Kaituma river, extending from Seabi creek to the Falls, with a depth inwards from the river on both banks of about 1 mile.	,,
Do. ...	Do. ...	Permission No. 1,080, to occupy 1 acre of Crown land on the left bank of the Yarikita river.	,,

No.	Name.	Locality.	Term.	Date.

CANCELLATIONS.

GRANTS.

ESSEQUIBO.

3352	C. A. Sam	...East side Hog Island, about 225 roods above Brickery creek.	25	18.7.13.
3353	Joseph Prowell	...East side Hog Island, 305 roods above Brickery creek.	25	,,
3354	T. C. Caires	.. East side Hog Island, 280 roods above Brickery creek.	25	,,
3355	Charles Luke	...East side Hog Island, 435 roods above Brickery creek.	25	,,
3365	S. Holloway	...East side Hog Island, 330 roods above Brickery creek.	25	,,

Digitized by Google

	Locality.	Acres.	Date.
	CANCELLATIONS.		
	GRANTS.		
	ESSEQUIBO.		
..	Left bank Essequibo river, 5 roods from the upper boundary of the tract granted to C. Logan.	50	18.7.13.
..	East side Hog Island, on the upper boundary of a tract surveyed for D. A. Bollers	25	,,
....	Left bank Essequibo river, about 1 mile above Supenaam creek.	25	,,
.	East side Hog Island, about 405 roods above Brickery creek.	25	,,
...	East side Hog Island, 2 roods below Bamboo creek.	25	,,
...	East side Hog Island, 67 roods below Bamboo creek.	25	,,
...	Left bank Essequibo river, about 140 roods above Akarakuru creek.	25	,,
...	Left bank Essequibo river, about 12 roods below Takatuni creek.	15	,,
...	Eastern side Fort Island, commencing at a paal 73 roods above Richard's Path.	5	,,
	East side Hog Island, 21 roods above Bamboo creek.	25	20.7 13.
e.)...	Left bank Essequibo river, 43 roods above Akarakuru creek.	25	,,
....	Left bank Essequibo river, about 240 roods above Kurudai creek	25	,,
...	East side Fort Island, commencing at a paal 4.52 roods above Richard's Path.	5	,,
...	East side Hog Island, 230 roods above Brickery creek.	25	23.7.13.
...	East side Hog Island, 510 roods above Brickery creek.	25	,,
No. oca,"	East side Hog Island, 485 roods above Brickery creek.	25	28.7.13.
	HOMESTEAD GRANTS.		
	ESSEQUIBO.		
...	West side Fort Island, about 460 roods south west of Richard's Path.	6	18.7.13.
...	East side Hog Island, about 57 roods above the mouth of the Bamboo creek, and 1 rood above J. Hinds' tract.	5	,,
...	East side Hog Island, 47 roods above the mouth of the Bamboo creek.	5	20.7.13.
...	East side Hog Island, 131 roods above the mouth of the Bamboo creek.	5	,,
..	East side Hog Island, about 76 roods above the mouth of the Bamboo creek.	5	,,
...	East side Hog Island, about 92 roods above the mouth of the Bamboo creek.	5	,,
...	East side Fort Island, 410 roods above Richards' Path.	5	,,
	LICENCES OF OCCUPANCY.		
	ESSEQUIBO.		
	Left bank Potaro river, at the confluence of the Potaro and Essequibo rivers, commencing at a paal next to and below 2 acres held by the Consolidated Rubber and Balata Estates, Limited.	2	12.7.13.
	LICENCES OF OCCUPANCY (LOTS).		
	BERBICE.		
30,	The eastern half of the northern half of lot No. 10, Section "A," and the eastern half of the southern half of Lot No. 11, Section "B," western half, in rear of Plantation Letter Kenny, Courantyne Coast.	3.08	18.7.13.
	WOOD-CUTTING LICENCES.		
	DEMERARA.		
...	Left bank Pokerero creek, left bank Kamuni creek, left bank Demerara river, commencing at a Wallaba tree blazed "J. B. S." about 7½ miles up the Pokerero creek, and about 50 roods below a point opposite a cart path leading in a north westerly direction from the Maberi creek.	895	18.7.13.

Digitized by Google

No.	NAME.	LOCALITY.	DATE.

BALATA LICENCES.

ESSEQUIBO.

A 1596	C. G. Parnell	Right bank Barama river, from a point opposite Hoorie creek to 4 miles west of Couraswanie creek.	18.7.13.
A 1597	do.	Right bank Barama river, from Couraswanie creek to a point 4 miles west of its mouth.	,,
A 1598	do.	Right bank Barama river, between Wicarabi and Couraswani creeks.	,,
A 1599	do.	Between the Barama and Waini rivers, about 8 miles above their confluence.	,,
A 1600	do.	Between the Barama and Waini rivers, commencing at their confluence.	,,
A 1601	do.	Between the Barama and Waini rivers, about 4 miles above their confluence.	,,

BERBICE.

A 996	Consolidated Rubber & Balata Estates, Ltd.	Left bank Wikky creek, right bank Berbice river, betwween the Waiamoo creek and a point 4 miles above.	1.7.13.
A 1604	J. Pairaudeau	Right bank Wikky creek, from a point opposite Waiamoo creek to a point midway between that point and the source of the Wikky creek.	,,
A 1605	do.	Right bank Wikky creek, from a point midway between a point opposite the mouth of the Waiamoo creek and the source of the Wikky creek to the source of the Wikky creek.	,,
A 1635	do.	Left bank Wikky creek, from the upper boundary of the tract held under Balata Collecting Licence No. A996, to the source of the Wikky creek.	,,
A 1255	Demerara Rubber Co., Limited.	Right bank New river, left bank Courantyne river, from its mouth to a point 4 miles up.	12.7.13.
A 1256	do.	Right bank New river, left bank Courantyne river, from 4 to 8 miles up the New river.	,,
A 1257	do.	Left bank New river, left bank Courantyne river, from its mouth to a point 4 miles up.	,,
A 1258	do.	Left bank New river, left bank Courantyne river, from 4 to 8 miles up the New river.	,,
A 1259	do.	Left bank New river, left bank Courantyne river, from 8 to 12 miles up the New river.	,,
A 1260	do.	Left bank New river, left bank Courantyne river, from 12 to 16 miles up the New river.	,,
A 1309	do.	Left bank Courantyne river, from the New river to 4 miles north.	,,
A 1310	do.	Left bank Courantyne river, from 4 to 8 miles north of its junction with the New river.	,,
A 1339	do.	Right bank ew river, from 8 miles above its junction with the Courantyne river, to 12 miles above.	,,
A 1340	do.	Right bank New river, from 12 miles above its junction with the Courantyne river, to 16 miles above.	,,
A 1341	do.	Right bank New river, from 16 miles above its junction with the Courantyne river to 20 miles above.	,,
A 1342	do.	Right bank New river, from 20 miles above its junction with the Courantyne river, to 24 miles above.	,,
A 1343	do.	Right bank New river, from 24 miles above its junction with the Courantyne river to 28 miles above.	,,
A 1344	do.	Right bank New river, from 28 miles above its junction with the Courantyne river to 32 mils above.	,,
A 1345	do.	Right bank New river, from 32 miles above its junction with the Courantyne river to 36 miles above.	,,
A 1346	do.	Right bank New river, from 36 miles above its junction with the Courantyne river to 40 miles above.	,,
A 1347	do.	Right bank New river, from 40 miles above its junction with the Courantyne river to 44 miles above.	,,
A 1348	do.	Right bank New river, from 44 miles above its junction with the Courantyne river to 48 miles above.	,,
A 1349	do.	Right bank New river, from 48 miles above the junction with the Courantyne river to 52 miles above.	,,
A 1350	do.	Left bank New river, from 16 miles above its junction with the Courantyne river to 20 miles above.	,,
A 1351	do.	Left bank New river, from 20 miles above its junction with the Courantyne river to 24 miles above	,,
A 1352	do.	Left bank New river, from 24 miles above its junction with the Courantyne river to 28 miles above.	,,
A 1353	do.	Left bank New river, from 28 miles above its junction with the Courantyne river to 32 miles above.	,,
A 1354	do.	Left bank New river, from 32 miles above its junction with the Courantyne river to 36 miles above.	,,
A 1355	do.	Left bank New river, from 36 miles above its junction with the Courantyne river to 40 miles above.	,,
A 1356	do.	Left bank New river, from 48 miles above its junction with the Courantyne river to 52 miles above.	,,
A 1357	do.	Left benk New river, from 52 miles above its junction with the Courantyne river to 56 miles above.	,,
A 1358	do.	Left bank New river, from 56 miles above its junction with the Courantyne river to 60 miles above.	,,
A 1359	do.	Left bank New river, from 60 miles above its junction with the Courantyne river to 64 miles above.	,,

Digitized by Google

Public Works Department.

NOTICE.

SECTION 15 OF ORDINANCE 11 OF 1910.

NOTICE is hereby given that it is proposed to clear the old road running in a southerly direction, on the East Bank of the Essequebo River (in continuation of the present West Coast Demerara Public Road), from Mora to Maripa Essequebo River, a distance of about 5 miles.

2. A plan showing the location of the road and the lands through which it passes has been deposited at the Public Works Office, in the County of Demerara, and will be open to inspection every day, not being a Sunday or a Public Holiday, from 10 a.m. to 4 p.m. for one month.

3. Any owner or occupier of any of the lands through which the above-mentioned road passes, who objects to the proposed work, should, within one month of the date of the first publication of the notice, deliver to the Colonial Civil Engineer a statement in writing of his objection, and the grounds for such objection.

R. J. SCOTT BUSHE,
Acting Colonial Civil Engineer.
Public Works Department,
Georgetown, 3rd September, 1913.

NOTICE.

SECTION 15 OF ORDINANCE 11 OF 1910.

NOTICE is hereby given that it is proposed to re-open the old road running in a southerly direction on the West Bank of the Demerara River, from Potosi, where the Public Road now ends, to Plantation Vreedenstein, a distance of about 2¾ miles.

2. A plan showing the location of the road and the lands through which it passes has been deposited at the Public Works Office in the county of Demerara, and will be open to inspection every day, not being a Sunday or a Public Holiday, from 10 a.m. to 4 p.m., for one month.

3. Any owner or occupier of any of the lands through which the above-mentioned road passes, who objects to the proposed work, should, within one month of the date of the first publication of the notice, deliver to the Colonial Civil Engineer a statement in writing of his objection, and the grounds for such objection.

R. J. SCOTT BUSHE,
Acting Colonial Civil Engineer.
Public Works Department,
Georgetown, 3rd September, 1913.

NOTICE.

SECTION 15 OF ORDINANCE 11 OF 1910.

NOTICE is hereby given that it is proposed to re-open the old Dutch road running in a southerly direction on the East Bank of the Demerara River from where the existing road ends, at the South side-line of Craig to Plantation Coverden, a distance of about 9 miles.

2. A plan showing the location of the road and the lands through which it passes has been deposited at the Public Works Office in the County of Demerara, and will be open to inspection every day not being a Sunday or a Public Holiday from 10 a.m. to 4 p.m. for one month.

3. Any owner or occupier of any the lands through which the above-mentioned road passes who objects to the proposed work should, within one month of the date of the first publication of the notice, deliver to the Colonial Civil Engineer a statement in writing of his objection, and the grounds for such objection.

R. J. SCOTT BUSHE,
Acting Colonial Civil Engineer.
Public Works Department,
Georgetown, 3rd September, 1913

Revenue Notice.

NOTICE is hereby given that the Office of the Commissaries' Department, Georgetown, has been removed from Hadfield Street to the premises in Hincks Street which were formerly used as a Post Office.

H. A. CAMERON,
Chief Commissary.
Commissaries' Department,
Hincks Street, Georgetown,
4th September, 1913.

Education Notice.

NEW pupils, desirous of entering Queen's College for the Autumn Term, are required to present themselves for Examination at Queen's College at 10.30 a.m. an Friday, September 12th.

G. F. FRANKS,
Acting Principal.
Queen's College,
3rd September, 1913.

Local Government Board Notice.

NOTICE is hereby given that the Governor-in-Council has approved of the following Order made by the Local Government Board declaring East Mahaica situate on the East Coast of Demerara, in the Colony of British Guiana, to be a Country District within the meaning of Section 8, sub-section (1) of Ordinance No. 13 of 1907.

W. E. BELLAMY,
Secretary to the Board, and
Inspector of Districts.
Local Government Board,
Georgetown,
1st September, 1913.

GENERAL ORDER.

COUNTRY DISTRICTS.

DECLARATION.

To all whom it may concern.

WHEREAS by Section 8, sub-sections (1) and (3) of the Local Government Act, 1907, it is, amongst other things, enacted as follows:—

The Board may with the approval of the Governin-Council, by notice to be published in the "Official Gazette," declare any portion of the Colony not comprised within the limits of the city of Georgetown or the town of New Amsterdam, to be a Village or a Country District.

Digitized by Google

Every such notice shall set forth the boundaries of such Village or Country District.

And Whereas on the 6th day of August, 1913, the District Committee of the Local Government Board, to whom the power is delegated under By-law 4, sub-section (3), made by virtue of the powers given the Board under Section 24, sub-section (2) of the Local Government Ordinance, 1907, as amended by Section 2 of Ordinance No. 20 of 1911, and approved by the Court of Policy on the 2nd day of October, 1911, ordered that that block of Estates situate on the East Coast of Demerara in the Colony of British Guiana, Eastward of the Mahaica Creek as far as and inclusive of Plantation Broom Hall; bounded on the North by the Atlantic Ocean; on the East by the Eastern edge of the Eastern side-line dam of Plantation Broom Hall; on the West by the Right Bank, Mahaica Creek, and the Western edge of the Western side-line dam of Plantation Belvidere; and on the South by the Southern edge of the Southern side-line dam of Plantation L'Amitie and the Southern extremities of lands in rear of Plantations Belvidere, Manilla, Strangroen, Mes Delices, Content, Dantzic, Columbia, Glazier's Lust, Prospect, Harmony Hall, Rebecca's Lust, Carleton Hall, and Broom Hall, held under licences of Occupancy Nos. A. 27, A. 28, A. 22, A. 310, A. 323, A. 3, A. 14, 3098, 3097, A. 224, 1225, A. 315, A. 331, A. 329, 2818 and 1019.

Now Therefore, We, the Local Government Board, in pursuance of the powers given to us in that behalf, do hereby order that that block of land on the East Coast of Demerara in the Colony of British Guiana as situate and described heretofore be a Country District within the meaning of Section 8, sub-section (1) of Ordinance No. 13 of 1907, to be known as the "East Mahaica" Country District.

Given under the seal of Office of the Local Government Board, this 11th day of August, in the year One Thousand Nine Hundred and Thirteen.

FRANK FOWLER,
Chairman.

[L.S.]
W. E. BELLAMY,
Secretary.

Pound Notice.

Albion Pound,
1st day of September, 1913.

THERE is impounded at the above-named Pound, one heifer of the following description, viz:—Brand right hip not legible, dark brindle. This animal was brought to the Pound on Monday, 25th day of August, 1913, at 4 o'clock, p.m., by James Sommerselle with an authorisation from James Sinclair for trespassing on his land at Gibraltar Village, E.C., Berbice. If not claimed within one week from date it will be publicly sold on Monday, 8th September, 1913, at 11 a.m, in accordance with Ordinance No. 1 of the year 1856.

ATHELSTAN WALCOTT, Sergt. 1762.
Pound Keeper.

Police.

NOTICE.

THERE is now lying at Christianburg Police Station, Demerara River, one small flat bottom fishing boat of the following description:—16 feet long, by 3 feet 9 inches wide, 1 foot 4 inches deep with a quarter-deck to the bow and a paddle, no number, marked "Demerara Gun." The same was found drifting in the Demerara River by Brokenship by Arnold Stewart and lodged on 23rd May, 1913, to be claimed. If not claimed and ownership satisfactorily proved within 14 days after the date hereof, it will be publicly sold on Saturday, 6th September, 1913, in accordance with section 87 of Ordinance No. 10 of 1891. A charge of 2 per cent. will be made for Church and Poor.

H. W. BIRCH,
Acting District Inspector.

26th August, 1913.

NOTICE.

IN accordance with section 77 (1), Ordinance 10 of 1891, the unclaimed property at the Police Stations mentioned below will be sold at public auction to the highest bidder for cash on the dates mentioned if not previously claimed and ownership satisfactorily proved. A charge of 2 per cent. will be made on all articles sold.

At La Grange, on Tuesday, 16th September, 1913, at 1 p.m.—1 saucepan containing paint and 1 iron plate.

At Vreed-en-Hoop, on Thursday, 18th September, 1913, at 1 p.m.—1 brown felt hat, 1 bucket, 4 basins, 1 knife, 3 enamel plates, 1 small mug, 1 small basket, 1 enamel utensil, 2 enamel cups, 1 enamel plate, 1 knife, 5 keys, 1 padlock, 2 filter press bags, 1 rice bag, 1 tweed cap, 1 cutlass, 1 drawers, 1 singlet, 1 towel, 1 small cup, 1 oak tub, 1 agricultural fork, 1 axe, 1 singlet, 1 pot, 1 saucepan, 4 cutlasses, 1 cast net and 1 lady's umbrella.

At Stewartville on Friday, 19th September, 1913, at 1 p.m.—1 brass head stick, 1 brass coolie cup, 1 white umbrella and 1 cutlass.

At Bartica on Tuesday, 23rd September, 1913, at 1 p.m.—2 cutlasses, 1 felt hat, 1 double-barrel gun, 1 prospecting bag, 1 pair white boots, 2 jackets, 1 blanket, 1 tweed trousers, 1 drawers, 1 enamel plate, 1 singlet, 1 belt, 1 tin, 1 gold receipt book, 2 pieces of rope, 1 prospecting knife, 1 old razor, 1 prospecting knife and 1 boat oar.

W. JAMESON CALDER,
County Inspector.

Police Headquarters,
Fellowship, W.C.,
26th August, 1913.

NOTICE.

IN accordance with section 77 (1), Ordinance 10 of 1891, the unclaimed property at the Police Stations mentioned below will be sold at public auction to the highest bidder for cash on the dates mentioned if not previously claimed and ownership satisfactorily proved.

A charge of 2 per cent. will be made on all articles sold.

At New Amsterdam on Monday, 8th September, 1913:—1 goldsmith hammer, 1 axe, 1 female bodice, 1 knife, 1 brown felt hat, 1 felt hat, 1 cloth belt, 1 mouth organ, 1 toy gun, 1 singlet, 1 silk kerchief, 1 head kerchief, 1 odd gold earring, 1 pocket purse, 1 comb, 1 string beads, 1 thimble, 1 looking-glass, 1 motor inner tube, 1 small brown leather bag, 1 black hand-bag, 1 auger, 1 saw, 2 files, 1 tubular lamp.

At Albion on Monday, 8th September, 1913:—1 jack-screw, 1 rasp, 1 piece iron, 1 cash canister, 1 fish net.

At Springlands on Wednesday, 10th September 1913:—3 black umbrellas, 1 axe.

A. H. BAKER,
County Inspector.

Headquarters, New Amsterdam,
21st August, 1913.

Miscellaneous.

REGISTRATION OF MOTOR CARS.

COMMISSARIES' DEPARTMENT.

NOTICE is hereby given that the By-Laws relating to Motor Cars, made under section 7 of the Motor Car Ordinance No. 5 of 1912, will come into force on the 1st day of September, 1913.

2. Attention is hereby drawn to the following extract from section 2 of the Motor Car Ordinance, 1912:—

2. (1) Every motor car shall be registered with the Chief Commissary, who shall assign a separate number to every such car.

(2) A mark, indicating the registered number of the car, shall be fixed on the car or on a vehicle drawn by the car, or on both, in such manner as shall be prescribed by by-laws made under this Ordinance.

(3) A fee of one dollar shall be charged by the Chief Commissary on the registration of a car, except in the case of motor cycles for which the fee shall be fifty cents.

Digitized by Google

3. Forms for Registration can be obtained at the Commissaries' Department, Hadfield Street, Georgetown.

H. A. CAMERON,
Chief Commissary.

Georgetown,
22nd August, 1913.

BRITISH GUIANA.—MEDICAL DEPARTMENT.

ABSTRACT OF REPORTS OF HOSPITALS AT THE UNDERMENTIONED INSTITUTIONS.

FOR THE WEEK ENDING SATURDAY, 16TH AUGUST, 1913.

HOSPITALS AT	Remaining from last Week.			Admitted in the Week.			Discharged in the Week.			Died in the Week.			Remaining at the end of the Week.			Increase.	Decrease.		Number of Inmates.			Percentage of Sickness.	REMARKS.
	M.	F.	T.	M.	F.	T.	M.	F.	T.	M.	F.	T.	M.	F.	T.	Total.	Total.		M.	F.	T.	Total.	
H.M.P. Settlement	25	...	25	9	...	9	16	...	16	...	...	...	18	...	18	...	7		230	...	230	14·7	
Georgetown Prison	4	1	5	2	...	2	3	1	4	...	...	...	3	...	3	...	2		125	16	141	4·9	
New Amsterdam Prison	1	1	2	...	...	...	...	...	...	...	...	...	1	...	1	...	1		58	13	71	2·8	
Suddie Prison	...	...	...	2	...	2	...	...	...	...	...	...	2	...	2	2	...		16	6	22	9·	
Onderneeming Industrial School	...	...	...	1	...	1	1	...	1	...	...	...	...	...	...	...	...		108	...	108	·9	
Total	30	2	32	14	...	14	20	2	22	...	...	...	24	...	24	2	10		537	35	572	·8	

E. D. ROWLAND,
Acting Surgeon General.

DEMERARA RIVER JUDICIAL DISTRICT.

SEIZURE.

NOTICE is hereby given in terms of Section 26 of Ordinance No. 32 anno 1903, that I, or some one duly authorised by me in wri ing, will sell publicly to the highest bidder at Hyde Park Court Room on Tuesday, the 7th October, 1913, at 12 o'clock, noon, unless previously claimed according to law, the following articles seized by Vincent Roth, Land Officer, on the 1st August, 1913, from Sydney E. Mansfield, on Crown Land on left bank, Kulisorabo Creek, above Labba Creek :—

2 Trash houses about 20' x 10' and 18' x 8' with household goods and chattels.
3 acres ground provisions.

Terms of sale :—Cash, with auction dues.

J. McFARLANE CORRY,
Acting Stipendiary Magistrate,

Christianburg,
18th August, 1913.

ACKNOWLEDGMENT OF REGISTRATION OF SOCIETY.

BRITISH GUIANA.

THE "Unity Band of Friendly Burial Society" is registered as a Relief and Burial Society under the Friendly Societies Ordinance, 1893, this 4th day of September, 1913.

C. BAGOT,
Registrar of Friendly Societies.

NOTICE.

MEDICAL DEPARTMENT.

IN accordance with Ordinance No. 4 of 1893, there will be exposed for sale by auction at the Public Hospital, Georgetown, at 12, noon on the 13th September, 1913, the following :—

1 pair ear-rings.
2 Bracelets.

E. D. ROWLAND,
Acting Surgeon General.

Surgeon General's Office,
Georgetown, Demerara,
August 22nd, 1913.

NORTH ESSEQUEBO JUDICIAL DISTRICT.

SEIZURE.

NOTICE is hereby given, in accordance with section 26 of Ordinance No. 32 of 1903, that I, or some one duly authorised by me in writing, will sell publicly to the highest bidder at the Department of Lands and Mines, Victoria Law Courts, Georgetown, on Monday, the 8th day of September, 1913, at 12 o'clock, noon, unless previously claimed according to law, the following articles seized by Mr. M. P. Hastings, Land Officer, Pomeroon, from the Consolidated Rubber and Balata Estates, Limited, on the 9th June, 1913, on the right bank, Ituribisci creek, within the Ituribisci Indian Reservation in the North Essequebo Judicial District :—

1½ Tins Balata Latex, about 36 lbs. of dry balata.

Upset Price : 50 cents per lb.

Terms of Sale : Cash with royalty and auction dues.

O. E. L. SHARPLES,
Stipendiary Magistrate.

Suddie,
7th August, 1913.

IN THE SOUTH ESSEQUEBO JUDICIAL DISTRICT.

SEIZURE.

PURSUANT to the provisions of Ordinance No. 32 of 1903, I, the undersigned, or some person duly authorised by me in writing, will sell publicly to the highest bidder at the hour of 12, noon, on Friday, 3rd October, 1913, at the Magistrate's Courtroom at Vergenoegen unless claimed in terms of the law the following articles :—

8 logs of crabwood containing 180 cubic feet (more or less).

The above seizure was made by H. A. C. Trotz, an Officer of the Department of Lands and Mines, from one Sunny John on the 21st July, 1913, on Crown land situate on the western side of Akurikuru Island in the Essequebo river, under section 25 of Ordinance No. 32 of 1903.

Digitized by Google

The logs are lying where seized.

Terms of Sale:—Cash, with Royalty and Auction dues.

SOUTHWELL G. T. BOURKE,
Stipendiary Magistrate,
South Essequebo Judicial District.

Leguan,
1st September, 1913.

IN THE SOUTH ESSEQUEBO JUDICIAL DISTRICT.

SEIZURE.

PURSUANT to the provisions of Ordinance No. 32 of 1903, I, the undersigned, or some person duly authorised by me in writing, will sell publicly to the highest bidder at the hour of 12, noon, on Friday, 3rd October, 1913, at the Magistrate's Court-room at Vergenoegen unless claimed in terms of the law the following articles:—

4 logs of Crabwood containing 67 cubic feet, (more or less.)

The above seizure was made by H. A. C. Trotz, an Officer of the Department of Lands and Mines, from A. Wolfwidth, E. Gibson and E. Carrol, on the 21st July, 1913, on Crown Lands, situate on the western side of Akurikuru Island, Essequebo River, under section 25 of Ordinance No. 32 of 1903.

The logs are lying where seized.

Terms of Sale: Cash with Royalty and Auction dues.

SOUTHWELL G. T. BOURKE,
Stipendiary Magistrate,
South Essequebo Judicial District.

Leguan,
1st September, 1913.

SUMMARY OF REPORTS OF ESTATES' HOSPITAL FOR THE WEEK ENDING SATURDAY, 16TH AUGUST, 1913.

	In-Patients.			Out-Patients.		
	M.	F.	T.	M.	F.	T.
Remaining from last week	537	248	785	114	62	176
Admitted during Week...	451	206	657	133	89	222
Discharged during week...	456	218	674	122	67	189
Died during week ...	9	6	15	...	...	...
Remaining at end of week	523	230	753	125	84	209
Increase	...	...	...	11	22	33
Decrease	14	18	32	...	...	...

E. D. ROWLAND,
Acting Surgeon General.

Digitized by Google

Buiendaam ...	29.8.1913	9.00 a.m.	Moosna	H. Rickett	Bel Air	Cow	Brand right hip, illegible. Brown.
Do. ...	29.8.1913	9.00 a.m.	Moosna	H. Rickett	Bel Air	Bull	Brand right hip, illegible. Brown.
Boterverwagting ...	Nil	Nil	Nil	Nil	Nil	Nil	
Vigilance ...	27.8.1913	12.00 p.m.	P.C. 2272 Yaw	J. E. Shore	Vigilance Pub. Road	She Ass	R D right hip.
Do. ...	27.8.1913	12.00 p.m.	P.C. 2272 Yaw	J. E. Shore	Vigilance Pub. Road	She Ass	No mark. Brown.
Do. ...	27.8.1913	12.00 p.m.	P.C. 2272 Yaw	J. E. Shore	Vigilance Pub. Road	He Ass	Illegible, right hip. Dark brown.
Delfield ...	30.8.1913	1.10 p.m.	E. Newton	C. Dover	Victoria	Ewe Goat	No brand, both ears out. Dk. brown.
Mahaica ...	22.8.1913	12.18 p.m.	P.C. 1578 Ashby	P.C. 1578 Ashby	Lancaster Pub. Road	Cow	C D right hip. Light brown.
Cane Grove ...	Nil	Nil	Nil	Nil	Nil	Nil	38
Mahaicony ...	Nil	Nil	Nil	Nil	Nil	Nil	
Vreed-en-Hoop ...	Nil	Nil	Nil	Nil	Nil	Nil	
La Grange ...	Nil	Nil	Nil	Nil	Nil	Nil	
Fellowship ...	Nil	Nil	Nil	Nil	Nil	Nil	
Stewartville ...	Nil	Nil	Nil	Nil	Nil	Nil	
Vergenoegen ...	Nil	Nil	Nil	Nil	Nil	Nil	
Essequebo—							
Aurora ...	Nil	Nil	Nil	Nil	Nil	Nil	
Capoey ...	Nil	Nil	Nil	Nil	Nil	Nil	
Suddie ...	Nil	Nil	Nil	Nil	Nil	Nil	
Anna Regina ...	Nil	Nil	Nil	Nil	Nil	Nil	
Legnan ...	Nil	Nil	Nil	Nil	Nil	Nil	
Hans Soesi ...	Nil	Nil	Nil	Nil	Nil	Nil	
Bartica ...	Nil	Nil	Nil	Nil	Nil	Nil	
Morawhanna ...	Nil	Nil	Nil	Nil	Nil	Nil	
Arakaka ...	Nil	Nil	Nil	Nil	Nil	Nil	
Demerara—							
Weldaad ...	Nil	Nil	Nil	Nil	Rosehall Village	Mare Donkey	Brand right hip, not legible. Brown.
Fort Wellington ...	Nil	Nil	Nil	Nil	Gibraltar Village	Heifer	Brand right hip, not legible Dk brown
Blairmont ...	Nil	Nil	Nil	Nil	Rosehall Village	Stallion Donkey	M P right leg. Brown.
Reliance ...	Nil	Nil	Nil	Nil	Rosehall Village	Mare Donkey	Brand right hip not legible. Dk brown
Albion ...	26.8.1913	6.25 a.m.	T. Fairbairn	B. Fairbairn	Nil	Nil	
Do. ...	25.8.1913	4.00 p.m.	J. Sommersall	Jas. Sinclair	Nil	Nil	
Do. ...	29.8.1913	6.00 a.m.	Lachhan	Lachhan	Nil	Nil	
Do. ...	29.8.1913	6.00 a.m.	Lachhan	Lachhan	Nil	Nil	
Whim ...	Nil	Nil	Nil	Nil	Nil	Nil	
No. 51 ...	Nil	Nil	Nil	Nil	Nil	Nil	
Elias and Mary ...	Nil	Nil	Nil	Nil	Nil	Nil	

Digitized by Google

Customs Notices.

INTENDED SALE OF GOODS FOR WANT OF ENTRY.

NOTICE is hereby given, in terms of Section 63 of Ordinance 7 of 1884, that the goods contained in the packages hereinafter described, will, on account of Want of Entry, be sold at Public Auction at the Colonial Bonded Warehouse, Georgetown, at 12 o'clock, noon, on Tuesday, the 16th day of September, 1913.

Date removed to Warehouse.	Consignees' Name.	Marks & Numbers on Packages.	Description of Packages and of Contents.	Names of Importing Vessels.
11. 11. 1912 ...	W. G. Harry & Co. ...	G W W Co.	1 Parcel, 1 Watch ...	Berbice
8. 1. 1913 ...	B.G. Bank ...	577 S.D.& Co 7124 7126	3 Packages Toys ...	Do.
16. 1. 1913 ...	S. Davson & Co., Ltd ...	MB J S 5/6	2 casks Oil ...	Crown of Leon
2. 1. 1913 ...	G. Bettencourt & Co., Ltd.	G. Bettencourt & Co., Ltd.	1 parcel Dry Goods ...	Parika
29. 1. 1913 ...	R. C. Small ...	A N S 17/21	5 cases Butter ...	St. Croix.
29. 1. 1913 ...	Guiana Match Factory...	Guiana Match Factory	1 box Comestibles ...	Do.
11. 2. 1913 ...	Strong & Driver ...	S & D 56	1 case Organ, etc. ...	Dee
11 2. 1913 ...	Order ...	A R G 92/93	2 packages Glassware ...	Pr. Willem IV.
12. 2. 1913 ...	John F. Lewis ...	A M X K S	1 box Vaporizer ...	Korona.
18. 2. 1913 ...	M. Arpo	SVP 790	1 case Books ...	Caroni.
28. 2. 1913 ...	Order	A. B. Profitt	1 pkg. Fruit Evaporator Furnace.	Guiana.
12. 3. 1913 ...	Order	H B	1 bag Gram ...	Sargasso.
12. 3. 1913 ...	Johnson's Drug Store...	B & Co Ltd	1 case Artificial Limb ...	Statia.
12. 3. 1913 ...	(Overlanded) ...	J. H. 1/2	2 Drums	Imataka.
28. 2. 1913 ...	The New Colonial Company, Limited.	P. S. 1165	1 box Whisky Samples..	Balantia.
25. 3. 1913 ...	Order	C. E. C. 451	1 case Samples ...	St. Thomas.
28. 3. 1913 ...	Unknown	L. W.	1 Trunk	Oruro.

Custom House, Georgetown,
7th August, 1913.

J. M. REID,
Comptroller of Customs.

INTENDED SALE OF GOODS FOR WANT OF RE-WAREHOUSING.

NOTICE is hereby given, in terms of Section 83 of Ordinance 7 of 1884, as amended by Section 9 of Ordinance 14 of 1911, that the goods contained in the packages hereinafter described, will on account of Want of Re-Warehousing be sold at Public Auction at the Colonial Bonded Warehouse, Georgetown, at 12 o'clock, noon, on Tuesday, the 16th day of September, 1913.

Date of Warehousing.	Consignees' Names.	Marks on Packages.	Description of Goods.	Names of Importing Vessels.
21. 4. 11.	Alex Gonsalves ...	NVH 786/787	1½ cases Whisky ...	Crown of Cordova.
26. 6. 11.	Ho-a-Hing ...	S. C. C.	3 cases Oleo. ...	Parika.

Custom House, Georgetown,
7th August, 1913.

J. M. REID,
Comptroller of Customs.

Digitized by Google

CERTIFICATES OF ORIGIN.

ed forms have been approved for use in British Guiana and all the West ls parties to the Reciprocity Agreement.

lations governing the entry of goods under the British Preferential *nter alia* that all articles entitled to preference imported into British ccompanied by certificates of origin.

of of origin *for goods consigned direct from the country of production or* , from the 1st October next, be in accordance with "Form I" hereunder, *ot consigned direct* "Form II" must be used. It will be observed that equires to be verified by the signature of the exporter or a duly author- e, whilst "Form II" requires to be attested in British territory before r of Customs, a Notary Public or other official authorised to administer ign countries before a British Consul.

o obtain admission at the preferential rates of duty goods require to be nto British Guiana, but the source of Canadian Goods is not deemed to sing through the United States in bond.

e "Form I" will be required for all preferential goods consigned and rom the United Kingdom, Canada or Newfoundland, and "Form II" for Canadian goods passing through the United States in transit.

rocity Agreement has now been in force for three months, and numer- n are still being received, chiefly from the United Kingdom, which are e with the regulation Certificate. Some of the certificates of origin ment is expected to accept are mere statements that the goods are of manufacture, and in other instances the South African, Canadian, ustralian forms of origin are submitted.

are hereby notified that on and after the 1st day of October next no n will be accepted which is not in accordance with the form legally

may either be printed on the back of the invoice for the goods, or he latter case separate certificates must be submitted for each indi- of preferential goods.

J. M. REID,
Comptroller of Customs.

rgetown,
, 1913.

FORM I.

IGIN FOR ENTRY UNDER THE CANADA-WEST INDIES PREFERENTIAL TICLES CONSIGNED DIRECT FROM THE COUNTRY OF ORIGIN OR

hereby certify that I am (1)
the Exporter (s) of the
cluded in this certificate, and that I am duly authorized to make and sign this on behalf of the said Exporter (s).

the means of knowing and I do hereby certify that the merchandise designated (2) growth, produce or manufacture, which merchandise is to

to (3) consigned to merchant

. And I further certify that I
eans of knowing that in the case of manufactured goods a substantial portion of of (5) has entered into the production
anufactured article included in this certificate of origin, to the extent in each ot less than one-fourth of the value of every such article in its present condition.

Name and address of exporter.

Port of shipment.

	Number and description of Packages and description of Goods.	Quantity.	Value.

my responsibility.

Signature.

this day of 191

rtificate ceases to be valid after six months from date of issue).

Digitized by Google

The logs are lying where seized.

Terms of Sale:—Cash, with Royalty and Auction dues.

SOUTHWELL G. T. BOURKE,
Stipendiary Magistrate,
South Essequebo Judicial District.

Leguan,
1st September, 1913.

IN THE SOUTH ESSEQUEBO JUDICIAL DISTRICT.

SEIZURE.

PURSUANT to the provisions of Ordinance No. 32 of 1903, I, the undersigned, or some person duly authorised by me in writing, will sell publicly to the highest bidder at the hour of 12, noon, on Friday, 3rd October, 1913, at the Magistrate's Court-room at Vergenoegen unless claimed in terms of the law the following articles:—

4 logs of Crabwood containing 67 cubic feet, (more or less.)

The above seizure was made by H. A. C. Trotz, an Officer of the Department of Lands and Mines, from A. Wolfwidth, E. Gibson and E. Carrol, on the 21st July, 1913, on Crown Lands, situate on the western side of Akurikuru Island, Essequebo River, under section 25 of Ordinance No. 32 of 1903.

The logs are lying where seized.

Terms of Sale: Cash with Royalty and Auction dues.

SOUTHWELL G. T. BOURKE,
Stipendiary Magistrate,
South Essequebo Judicial District.

Leguan,
1st September, 1913.

SUMMARY OF REPORTS OF ESTATES' HOSPITAL FOR THE WEEK ENDING SATURDAY, 16TH AUGUST, 1913.

	In-Patients.			Out-Patients.		
	M.	F.	T.	M.	F.	T.
Remaining from last week	537	248	785	114	62	176
Admitted during Week...	451	206	657	133	89	222
Discharged during week...	456	218	674	122	67	189
Died during week ...	9	6	15	...	...	...
Remaining at end of week	523	230	753	125	84	209
Increase	...	...	...	11	22	33
Decrease	14	18	32	...	...	...

E. D. ROWLAND,
Acting Surgeon General.

Digitized by Google

LIST showing the number and description of all Strays in Pound at the following Pounds in the Colony, on the last day of the week ending Saturday, August 30, 1913, in accordance with Section 14, Ordinance 1 of 1866.

Name of Pound.	When brought to the Pound.		Name of Party Bringing.	Name of Party Sending.	Place from whence Stray was sent.	Description of Animal.	Brand, Marks, Colour, &c.	Remarks
	Date.	Hour.						
DEMERARA—								
Sparendaam ...	29.8.1913	9.00 a.m.	Moosna	H. Rickett	Bel Air	Cow	Brand right hip, illegible. Brown.	
Do. ...	29.8.1913	9.00 a.m.	Moosna	H. Rickett	Bel Air	Bull	Brand right hip, illegible. Brown.	
Beterverwagting ...	Nil	Nil	Nil	Nil	Nil	Nil	Nil	
Vigilance ...	27.8.1913	12.00 p.m.	P.C. 2272 Yaw	J. E. Shore	Vigilance Pub. Road	She Ass	R D right hip. Brown.	
Do. ...	27.8.1913	12.00 p.m.	P.C. 2272 Yaw	J. E. Shore	Vigilance Pub. Road	She Ass	No mark. Brown.	
Do. ...	27.8.1913	12.00 p.m.	P.C. 2272 Yaw	J. E. Shore	Vigilance Pub. Road	He Ass	Illegible, right hip. Dark brown.	
Belfield ...	30.8.1913	1.10 p.m.	E. Newton	C. Dover	Victoria	Ewe Goat	No brand, both ears out. Dk. brown.	
Mahaica ...	22.8.1913	12.18 p.m.	P.C. 1578 Ashby	P.C. 1578 Ashby	Lancaster Pub. Road	Cow	C D / 38 right hip. Light brown.	
Cane Grove ...	Nil	Nil	Nil	Nil	Nil	Nil	Nil	
Mahaicony ...	Nil	Nil	Nil	Nil	Nil	Nil	Nil	
Vreed-en-Hoop ...	Nil	Nil	Nil	Nil	Nil	Nil	Nil	
La Grange ...	Nil	Nil	Nil	Nil	Nil	Nil	Nil	
Fellowship ...	Nil	Nil	Nil	Nil	Nil	Nil	Nil	
Stewartville ...	Nil	Nil	Nil	Nil	Nil	Nil	Nil	
Vergenoegen ...	Nil	Nil	Nil	Nil	Nil	Nil	Nil	
ESSEQUEBO—								
Aurora ...	Nil	Nil	Nil	Nil	Nil	Nil	Nil	
Capoey ...	Nil	Nil	Nil	Nil	Nil	Nil	Nil	
Suddie ...	Nil	Nil	Nil	Nil	Nil	Nil	Nil	
Anna Regina ...	Nil	Nil	Nil	Nil	Nil	Nil	Nil	
Leguan ...	Nil	Nil	Nil	Nil	Nil	Nil	Nil	
Sans Souci ...	Nil	Nil	Nil	Nil	Nil	Nil	Nil	
Bartica ...	Nil	Nil	Nil	Nil	Nil	Nil	Nil	
Morawhanna ...	Nil	Nil	Nil	Nil	Nil	Nil	Nil	
Arakaka ...	Nil	Nil	Nil	Nil	Nil	Nil	Nil	
BERBICE—								
Weldaad ...	Nil	Nil	Nil	Nil	Nil	Nil	Nil	
Fort Wellington ...	Nil	Nil	Nil	Nil	Nil	Nil	Nil	
Blairmont ...	Nil	Nil	Nil	Nil	Nil	Nil	Nil	
Reliance ...	Nil	Nil	Nil	Nil	Nil	Nil	Nil	
Albion ...	25.8.1913	6.25 a.m.	T. Fairbairn	B. Fairbairn	Rosehall Village	Mare Donkey	Brand right hip, not legible. Brown.	
Do. ...	25.8.1913	4.00 p.m.	J. Sommersall	Jas. Sinclair	Gibraltar Village	Heifer	Brand right hip, not legible Dk brown	
Do. ...	29.8.1913	6.00 a.m.	Lackhan	Lackhan	Rosehall Village	Stallion Donkey	M P right leg. Brown.	
Do. ...	29.8.1913	6.00 a.m.	Lackhan	Lackhan	Rosehall Village	Mare Donkey	Brand right hip not legible. Dk brown	
Whim ...	Nil	Nil	Nil	Nil	Nil	Nil	Nil	
No. 51 ...	Nil	Nil	Nil	Nil	Nil	Nil	Nil	
Eliza and Mary ...	Nil	Nil	Nil	Nil	Nil	Nil	Nil	

Digitized by Google

Customs Notices.

INTENDED SALE OF GOODS FOR WANT OF ENTRY.

NOTICE is hereby given, in terms of Section 63 of Ordinance 7 of 1884, that the goods contained in the packages hereinafter described, will, on account of Want of Entry, be sold at Public Auction at the Colonial Bonded Warehouse, Georgetown, at 12 o'clock, noon, on Tuesday, the 16th day of September, 1913.

Date removed to Warehouse.	Consignees' Name.	Marks & Numbers on Packages.	Description of Packages and of Contents.	Names of Importing Vessels.
11. 11. 1912 ...	W. G. Harry & Co. ...	C W W Co..	1 Parcel, 1 Watch ...	Berbice
8. 1. 1913 ...	B.G. Bank ...	577 S.D.& Co 7124 7126	3 Packages Toys ...	Do.
16. 1. 1913 ...	S. Davson & Co., Ltd ...	MB J S 5/6	2 casks Oil ...	Crown of Leon
2. 1. 1913 ...	G. Bettencourt & Co., Ltd.	G. Bettencourt & Co., Ltd.	1 parcel Dry Goods ...	Parika
29. 1. 1913 ...	R. C. Small ...	A N S 17/21	5 cases Butter ...	St. Croix.
29. 1. 1913 ...	Guiana Match Factory...	Guiana Match Factory	1 box Comestibles ...	Do.
11. 2. 1913 ...	Strong & Driver ...	S & D 56	1 case Organ, etc. ...	Dee
11 2. 1913 ...	Order ...	A R G 92/93	2 packages Glassware ...	Pr. Willem IV.
12. 2. 1913 ...	John F. Lewis ...	A M X K S	1 box Vaporizer ...	Korona.
18. 2. 1913 ...	M. Arpo	SVP 790	1 case Books ...	Caroni.
28. 2. 1913 ...	Order	A. B. Profitt	1 pkg. Fruit Evaporator Furnace.	Guiana.
12. 3. 1913 ...	Order	H B	1 bag Gram ...	Sargasso.
12. 3. 1913 ...	Johnson's Drug Store...	B & Co Ltd	1 case Artificial Limb ...	Statia.
12. 3. 1913 ...	(Overlanded) ...	J. H. 1/2	2 Drums	Imataka.
28. 2. 1913 ...	The New Colonial Company, Limited.	P. S. 1165	1 box Whisky Samples..	Balantia.
25. 3. 1913 ...	Order	C. E. C. 451	1 case Samples ...	St. Thomas.
28. 3. 1913 ...	Unknown	L. W.	1 Trunk	Oruro.

Custom House, Georgetown,
7th August, 1913.

J. M. REID,
Comptroller of Customs.

INTENDED SALE OF GOODS FOR WANT OF RE-WAREHOUSING.

NOTICE is hereby given, in terms of Section 83 of Ordinance 7 of 1884, as amended by Section 9 of Ordinance 14 of 1911, that the goods contained in the packages hereinafter described, will on account of Want of Re-Warehousing be sold at Public Auction at the Colonial Bonded Warehouse, Georgetown, at 12 o'clock, noon, on Tuesday, the 16th day of September, 1913.

Date of Warehousing.	Consignees' Names.	Marks on Packages.	Description of Goods.	Names of Importing Vessels.
21. 4. 11.	Alex Gonsalves ...	NVH	1½ cases Whisky ...	Crown of Cordova.
26. 6. 11.	Ho-a-Hing ...	786/787 S. C. C.	3 cases Oleo. ...	Parika.

Custom House, Georgetown,
7th August, 1913.

J. M. REID,
Comptroller of Customs.

Digitized by Google

CERTIFICATES OF ORIGIN.

rnoted forms have been approved for use in British Guiana and all the West Islands parties to the Reciprocity Agreement.

regulations governing the entry of goods under the British Preferential le *inter alia* that all articles entitled to preference imported into British be accompanied by certificates of origin.

proof of origin *for goods consigned direct from the country of production or* must, from the 1st October next, be in accordance with "Form I" hereunder, ds *not consigned direct* "Form II" must be used. It will be observed that ly requires to be verified by the signature of the exporter or a duly authorntative, whilst "Form II" requires to be attested in British territory before officer of Customs, a Notary Public or other official authorised to administer foreign countries before a British Consul.

der to obtain admission at the preferential rates of duty goods require to be ect into British Guiana, but the source of Canadian Goods is not deemed to passing through the United States in bond.

ractice "Form I" will be required for all preferential goods consigned and ect from the United Kingdom, Canada or Newfoundland, and "Form II" olely for Canadian goods passing through the United States in transit.

Reciprocity Agreement has now been in force for three months, and numerorigin are still being received, chiefly from the United Kingdom, which are nance with the regulation Certificate. Some of the certificates of origin epartment is expected to accept are mere statements that the goods are of or manufacture, and in other instances the South African, Canadian, or Australian forms of origin are submitted.

ers are hereby notified that on and after the 1st day of October next no origin will be accepted which is not in accordance with the form legally

cates may either be printed on the back of the invoice for the goods, or n the latter case separate certificates must be submitted for each indiment of preferential goods.

J M. REID,
Comptroller of Customs.

, Georgetown,
mber, 1913.

FORM I.

OF ORIGIN FOR ENTRY UNDER THE CANADA-WEST INDIES PREFERENTIAL ARTICLES CONSIGNED DIRECT FROM THE COUNTRY OF ORIGIN OR URE.

I, hereby certify that I am (1) the Exporter (s) of the les included in this certificate, and that I am duly authorized to make and sign this ficate on behalf of the said Exporter (s).

have the means of knowing and I do hereby certify that the merchandise designated v is of (2) growth, produce or manufacture, which merchandise is to

ipped to (3) consigned to merchant

. And I further certify that I the means of knowing that in the case of manufactured goods a substantial portion of abour of (5) has entered into the production ery manufactured article included in this certificate of origin, to the extent in each e of not less than one-fourth of the value of every such article in its present condition.

Name and address of exporter.

Port of shipment.

mbers.	Number and description of Packages and description of Goods.	Quantity.	Value.

under my responsibility.

Signature.

this day of 191

This certificate ceases to be valid after six months from date of issue).

Digitized by Google

FORM II.

CERTIFICATE OF ORIGIN FOR ENTRY UNDER THE CANADA-WEST INDIES PREFERENTIAL TARIFF OF ARTICLES *NOT* CONSIGNED DIRECT FROM THE COUNTRY OF ORIGIN OR MANUFACTURE.

(To be attested to in British countries before a Collector or other principal Officer of Customs, Notary Public or other official authorised to administer oaths, and in other countries before a British Consul).

I, certify that M being a duly authorized representative of M { Producer or Manufacturer / Merchant or Trader } of has declared before me on his responsibility that the merchandise designated below is of (1) growth, produce or manufacture as shown by reliable invoices presented to me by the exporter, which merchandise is to be shipped to (2) consigned to merchant at (3) and he further declares that in the case of manufactured goods a substantial portion of the labour of (4) has entered into the production of every manufactured article included in this certificate of origin, to the extent in each article of not less than one-fourth of the value of every such article in its present condition.

He also declares that the undermentioned goods are in the original packages in which they were exported from and that such goods have been under continuous Customs supervision whilst in and have not been altered in nature, quality or value since their exportation from

(1) Country of origin or manufacture.
(2) Port of ultimate destination.
(3) Address.
(4) Country of manufacture.

Name and address of Exporter.

Port of Shipment.

Marks.	Numbers.	Number and description of Packages and description of Goods.	Quantity.	Value.

So declared under my responsibility.

Signature of declarant.

Signature and Seal (if any) of the issuing authority.

Dated at this day of 19

(This certificate ceases to be valid after six months from date of issue).

GEORGETOWN, DEMERARA.—Printed and Published every *Wednesday and Saturday*, and on such Extraordinary Days as may be directed by His Excellency the Governor, by "The Argosy" Company, Limited, at their Office, Lot 35, Water Street, Robb's Town. Subscription—Four Dollars per annum; Single Copies, 4 Cents. Saturday, 6th September, 1913.

Digitized by Google

XXVII. No. 76.

2,899

ne Official Gazette

OF BRITISH GUIANA.

ped by Authority of His Excellency the Governor.

GETOWN, WEDNESDAY, SEPTEMBER 10TH, 1913.

Proclamation.

UIANA.

Honourable *REGINALD CLIFTON GRANNUM, Deputy Governor in and over the Colony of British Guiana, &c., &c., &c.*

L.S.

GRANNUM.

EAS I have received a despatch ted the 12th day of August, His Majesty's Secretary of State lonies, informing me that His ll not be advised to exercise his isallowance in respect of the rdinance, vizt.:—No. 9 of the ntitled:

Ordinance to make provision the Sea Defences of the lony."

HEREBY Proclaim and make ame to the Inhabitants of this

ven under my Hand and the Public Seal of the Colony, at the Guiana Public Buildings, Georgetown, Demerara, this 5th day of September, 1913, and in the Fourth year of His Majesty's Reign.

SAVE THE KING!

s Excellency's Command,

G. BALL GREENE,
sistant Government Secretary.

vernment Notices.

IENT SECRETARY'S OFFICE,
Georgetown, Demerara,
9th September, 1913.

ING to Government Notice 13 of the 9th August, Mr. J. A. strar of Births and Deaths for Division No. 2 of the West Bank Demerara District, has returned from leave of absence and resumed the duties of his Office on the 3rd instant.

399. 9th September, 1913.

REFERRING to Government Notice No. 370 of the 23rd August, Mr. D. E. Griffith, Registrar of Births and Deaths, for Division No. 4 of the East Coast Demerara District, has returned from leave of absence and resumed the duties of his office on the 30th ultimo.

400. 9th September, 1913.

HIS Excellency the Governor has been pleased to approve of the appointment of Mr. Ezekiel Tucker to be Deputy Registrar of Births and Deaths for Division No. 1 of the Demerara River District.

401. 9th September, 1913.

REFERRING to Government Notice No. 288 of the 5th July, E. D. Hunt, Esquire, Assistant Commissary, has returned to the Colony from leave of absence and resumed the duties of his office on the West Coast Demerara Fiscal District on the 1st instant.

402. 9th September, 1913.

REFERRING to Government Notice No. 171 of the 23rd April, Benjamin Gainfort, Esquire, First Grade Commissary of Taxation, has returned to the Colony from leave of absence and resumed the duties of his office in the New Amsterdam Fiscal District.

By Command,

G. BALL GREENE,
Acting Assistant Government Secretary.

Executive Council Notice.

GUIANA PUBLIC BUILDINGS,
Georgetown, Demerara,
9th September, 1913.

THE following Order, made by the Governor-in-Council on the 26th

Digitized by Google

August, is hereby published for general information.

ORDER.

WHEREAS it is enacted in the proviso to Section 8 of the Regulations for boat traffic on the rivers Essequibo, Berbice and Courantyne and their tributaries that the Governor-in-Council may by order provide that boats used exclusively in parts of the river certified by the Officer having charge not to be dangerous, shall not be subject to these Regulations;

And whereas it has been certified that the parts between the Rappu falls on the Essequibo, and the next succeeding falls on the Essequibo, Rupununi and Rewa rivers are not dangerous:

It is hereby ordered that boats used exclusively between the said Rappu falls on the Essequibo, and the next succeeding falls on the Essequibo, Rupununi and Rewa rivers shall not be subject to the said Regulations for boat traffic on the rivers Essequibo, Berbice and Courantyne and their tributaries.

By Command,

G. BAIL GREENE,
Clerk of the Council.

Registrar's Notice.

REGISTRAR'S OFFICE, BRITISH GUIANA.

IN pursuance of the provisions of "The Rules of Court, 1900," I, the undersigned Registrar of British Guiana, do hereby summon all known and unknown creditors, claimants on the net proceeds of *firstly*, Plantation Hampton Court, situate, lying and being on the west coast of Essequebo; *secondly*, the Plantation Windsor Castle, *cum annexis*, situate on the west sea coast of the county of Essequebo, which said Plantation Windsor Castle comprises the Plantations formerly known as Catherina Elizabeth and Kaap Batave; *thirdly*, Plantation Walton Hall, situate on the west sea coast of the county of Essequebo, in the colony of British Guiana; and *fourthly* Plantation Devonshire Castle or lots numbers six and seven and Plantation Devonshire or lot number five, now known together as Plantation Devonshire Castle, situate on the west sea coast of the county of Essequebo, in the colony of British Guiana, which said Plantations are now known together as Plantation Hampton Court as appears by notice published in the "Official Gazette" of the Colony of British Guiana on the 10th day of September, 1887, with all the buildings, machinery, cultivation, live and other stock and other appurtenances thereon and thereto belonging, save and except such parts of the said Plantations as have been sold or transported to other parties and subject to the rights of all persons holding legal or valid leases of any lots of land being parts or portions of said Plantations leased by them, respectively; and *fifthly*; all the right, title and interest of the Hampton Court Estate Company, Limited, in and to the Licence of Occupancy No. A 161 in the tract of Crown Land situate in the rear of Plantations Windsor Castle, Hampton Court, Devonshire Castle and Walton Hall on the Aroabische Coast of the county of Essequebo and colony of British Guiana, and containing five thousand one hundred and eight Rhynland acres as shown by the diagram annexed to the said licence and subject to the conditions of the said licence, sold at Execution Sale on the 5th day of August, 1913, to file at my office, in the city of Georgetown, their respective claims against the said net proceeds, with all the documents and vouchers in support thereof, within one calendar month after the 26th day of August, 1913, on pain in default thereof of being debarred from all or any part or portion in the said net proceeds.

B. S. NEWSAM,
Acting Registrar.

Georgetown, Demerary, this 26th day of August, 1913.

Official Receiver's Notices.

BRITISH GUIANA.

The Public Trustee Ordinance, 1910.

Estate of JOSEPH ALEXANDER PROWELL, Deceased.

NOTICE is hereby given that on the application of Isabella Prowell and others, heirs, I have undertaken the administration of the estate of the above-named Joseph Alexander Prowell, who died at the Lunatic Asylum, Berbice, on the 12th April, 1913, intestate.

All creditors on the estate are required to file their claims within three months from the date of the first publication of this notice at my office in the Victoria Law Courts, Georgetown.

All debts due to the estate must to be paid to me.

W. A. PARKER,
Official Receiver, and Public Trustee.

BRITISH GUIANA.—IN THE SUPREME COURT.

In Insolvency No. 13 of 1911.

Re HEZEKIAH WATKINS, Insolvent.

NOTICE is hereby given that a first and final dividend of 2½ cents in the dollar has been declared in this matter and that the same may be received at my office in Georgetown on Wednesday, the tenth day of September, 1913, or on any subsequent day between the hours of ten and four.

Upon applying for payment a creditor must produce any Bills of Exchange or other Securities held by him if not already filed.

Dated the 9th day of September, 1913.

W. A. PARKER,
Official Receiver,
Assignee.

Post Office Notice.

ROYAL MAIL ARRANGEMENTS.

MAILS for Europe, the West Indies, and New York by the R.M.S. "Balantia," will be closed at the General Post Office on Saturday, 13th September, at 7 p.m.

Letters for despatch by this Mail may be posted in City Street Boxes up to 6 p.m.

Postal matter will be registered at G.P.O. and at City Branch Offices up to 5 p.m.

Parcels received at G.P.O. and at City Branch Offices up to 4 p.m.

British Postal Orders may be purchased at the City Branch Offices any day (Sundays excepted) from 6.30 a.m. to 5.30 p.m. and at G.P.O. from 7 a.m. to 5 p.m.

Money Orders issued at G.P.O. and Cornhill Street up to 1 p.m.

After the closing of this Mail, postal matter handed in at the G.P.O. counter will be received on payment of extra postage as follows:—

Ordinary postal matter within 30 minutes 2 cents.

Ordinary postal matter within 60 minutes 12 cents.

Registered matter within 30 minutes after closing of Registered Mail 4 cents.

ON SUNDAY, 14th September, ordinary letters only, from 3 p.m. to 5 p.m. 12 cents.

COUNTRY MAILS will be forwarded to Georgetown as follows:—

DEMERARA.—East Coast, by Train leaving Mahaica at 5.20 p.m.

DEMERARA.—West Coast, by Train leaving Greenwich Park at 5.25 p.m.

DEMERARA.—East Bank, by Carrier Tricycle leaving Grove at 2.05 p.m.

DEMERARA.—West Bank, by Carrier Tricycle leaving Wales at 1.50 p.m.

DEMERARA.—Upper River and Potaro District, by Steamer leaving Wismar at 8.30 a.m.

BERBICE.—By Train leaving Rosignol at 6.55 a.m.

ESSEQUEBO COAST, LEGUAN AND WAKENAAM.—By Steamer leaving Onderneeming at noon.

ESSEQUEBO-BARTICA.—By Steamer leaving at 8 a.m. on Friday, 12th September.

ESSEQUEBO, NORTH WESTERN DISTRICT.—By Steamer leaving Mt. Everard at 8 a.m. on Thursday, 11th September.

N. FARRAR,
Postmaster General.

General Post Office,
Georgetown, 9th September, 1913.

Digitized by Google

Executive Council Notice.

GUIANA PUBLIC BUILDINGS,
Georgetown, Demerara,
9th September, 1913.

THE following Rules, made by the Governor-in-Council on the 26th day of August, 1913, are hereby published for general information.

By Command,

G. BALL GREENE,
Clerk of the Council

RULES MADE BY THE GOVERNOR-IN-COUNCIL UNDER THE PROVISIONS OF SECTION 62 OF ORDINANCE NO. 10 OF 1893.

1. The Civil and Criminal Clerks shall be primarily responsible for all Civil and Criminal Case-Jackets respectively, and shall be liable to pay all fees collectible on any Case-Jackets not accounted for by them. They shall before handing over to any of the other Clerks any Case-Jackets, to be dealt with in the ordinary course of business, obtain receipts for the same from such other Clerk, and shall see that all Case-Jackets are in due course returned to them correctly, and if not so correctly returned, they shall immediately report in writing to the Chief Clerk. Any Clerk failing satisfactorily to account for any Case-Jacket handed over to him as aforesaid shall be liable to pay all fees collectible theeron.

2. In every instance where a case through some error, misunderderstanding or other cause is called on, or carried over to a day other than its correct date of hearing, the Clerk or Clerks, or Bailiff responsible for the same may be required to pay any or all costs occasioned thereby, and may be further charged with dereliction of duty and reported to the Governor.

Made by the Governor-in-Council on the 26th day of August, 1913.

By Command,

G. BALL GREENE,
Clerk of the Council.

Digitized by Google

RITISH GUIANA.

COPY OF THE REGISTER OF VOTERS entitled to Vote at the Election of Members of the Court of Policy and Financial Representatives for North Western Division of Electoral District No. 2 (County of Essequebo) for the twelve months commencing from the 1st day of October, 1913 and ending on the 30th day of September, 1914.

No	Date of Registration.	Surname and Christian Name.	Residence.	Nature of Qualification.	Local or other description of Land, etc.
1	May 15 1912	Aboab, John Orman	Pln. Golden Fleece	Income	
2	April 25 1906	Abraham, Laurence	Onderneeming	Income	
3	May 15 1912	Adams, Joseph Emanuel	Anna Regina	Income	
4	July 23 1913	Adams, Hamilton	Queenstown	Landowner	House and Land, Queenstown.
5	May 15 1912	Adman, Hazel	Onderneeming	Owner of Property	Land at Huis-t'Dieren—3 acres under cultivation.
6	May 15 1912	Adolphus, James	Fry Best, Pomeroon	Owner of Property	Grant in Pomeroon—3 acres under cultivation.
7	May 1 1902	Alexander, Joseph	Lot 104, A, Queenstown	Owner of Property	House on Lot No. 104, A, Queenstown.
8	May 15 1912	Alexander, Maurice Egbert	Pln. L'Union	Income	
9	May 8 1906	Alleenamaz	Aurora, Section C	Income	
10	May 15 1912	Alleyne, Rufus A.	Suddie	Income	
11	April 17 1902	Alphonse, Manoel	Pln. Opposition, Pomeroon	Owner of Property	100 acres, Pln. Opposition, Pomeroon.
12	Nov. 30 1897	Alves, James	Lot 257, Section C, Queenstown	Owner of Property	Lot 257, Section C, Queenstown.
13	May 5 1905	Alves, Joseph	Queenstown, Essequebo	Owner of Property	Lot 79, A, and buildings, Queenstown.
14	May 14 1906	Ameer, Sheik	Lot No. 12, Johanna Cecilia	Income	
15	May 8 1906	Ameerbuksh	Aurora, Section C	Income	
16	May 4 1905	Amjadally, Syad	Daniel's Town, Essequebo	Owner of Property	House at Daniel's Town.
17	May 15 1911	Amsterdam, Daniel A.	Pln. Aberdeen	Income	
18	May 15 1912	Amsterdam, Joseph Ebenezer	Reliance Front	Income	
19	Oct. 6 1891	Amsterdam, William Chapman	Lot 90, Section A, Queenstown	Owner of Property	Lot 90, Section A, Queenstown.
20	May 15 1911	Anderson, Conrad Theophilus	Pln. Anna Regina	Income	
21	May 15 1912	Anniburn, Nathan A.	Pln. Golden Fleece.	Income	
22	Oct. 12 1895	Archer, James Alexander	Taymouth Manor	Income	
23	May 15 1906	Archer, William Howard	Penal Settlement, Massaruni	Income	
24	May 9 1913	Ashley, Samuel	Good Hope, Essequebo	Owner of Property	House and land, Lot 6, Good Hope, 3 acres under cultivation.
25	May 11 1905	Bacchus, Gaju	Lot No. 19, Richmond Front	Owner of Property	N. ½, 19 and building, Richmond.
26	April 30 1906	Bacchus, Rahim	Lot No. 21, Richmond Village	Income	
27	July 23 1913	Bachaus, Stephen	Pln. L'Union	Income	
28	May 15 1912	Banwarry	Bush Lot	Income	
29	May 15 1912	Barclay, Solomon	Good Hope Village	Income	
30	May 15 1912	Barnwell, Samuel Matthias	Aurora Village	Income	
31	April 30 1906	Bartaully	S. ½ 30, Lot No. 13, Henrietta	Owner of Property	Lot No. 13 and house, Henrietta Village.
32	April 28 1906	Bayley, John Thomas	Aberdeen Village	Property	House and land, Aberdeen Village.
33	May 8 1906	Bayley, Sydney Howard	Onderneeming School	Income	
34	April 21 1906	Bayley, Thomas Augustus	Henrietta Village	Income	
35	April 30 1906	Beeharrylall	Lot 7, Henrietta Village	Owner of Property	Lot No. 7 and buildings, Henrietta Village
36	May 15 1912	Beekon, Sheikh	Richmond	Income	
37	May 9 1906	Beharry, Rash	Pln. Golden Fleece	Owner of Property	Half share of Pln. Maria's Lodge, Essequebo.
38	May 10 1913	Belfast, Samuel	Pln. Golden Fleece	Income	
39	May 15 1912	Bend, John Alexander	Henrietta	Income	
40	May 4 1909	Benjamin, Simeon Woolford	Queenstown Village	Income	
41	May 6 1902	Benn, Alexander	Dartmouth Village	Owner of Property	Lands at Dartmouth Village.
42	May 15 1911	Benn, Joseph Ebenezer	Suddie	Income	
43	Nov. 11 1895	Benn, Samuel	N. ½ 30, A, Queenstown Village	Owner of Property	North ½ Lot 30, Sec. A, Queenstown.
44	May 9 1913	Bent Simon	Good Hope, Essequebo	Owner of Property	House and land, lot 7, Good Hope.
45	May 15 1911	Bertram, Charles T. D.	Pickersgill	Income	
46	April 21 1906	Bhagwandass	Lot 15, Section A, Queenstown	Income	
47	Oct. 3 1891	Bhim, Peter	Pln. Coffee Grove	Owner of Property	House and land at Coffee Grove.
48	May 15 1912	Bhoodhoo, Philip Emanuel	Taymouth Manor	Income	
49	May 15 1912	Bilasse	Grant Bagatelle, Pomeroon	Owner of Property	Grant in Pomeroon.—3 acres under cultivation.
50	April 21 1906	Bishop, James Samuel Emanuel	Lot 64, Section A, Queenstown	Income	
51	May 15 1912	Bishop, John	Fern Dale, Pomeroon	Owner of Property	Grant in Pomeroon—3 acres under cultivation.
52	Oct. 9 1891	Blackman, Fitzherbert	Onderneeming	Income	
53	May 14 1909	Blue, Solomon John	Pln. Golden Fleece	Income	
54	May 10 1913	Blue, William Philip Alexander	Pln. Golden Fleece	Income	

Digitized by Google

67	May	15	1912	Burnett, Joseph N. H.	Suddie	Income	
68	May	15	1908	Burton, James Francis)	Henrietta	Income	
69	May	15	1912	Bynoe, Benjamin	Suddie	Income	
					Onderneeming	Income	
70	May	9	1913	Cadogan, Henry Thomas	Suddie	Income	
71	May	12	1906	Cæsar, Valentine	Riverstown	Property	House and land, Riverstown Village.
72	May	15	1912	Calder, William Leslie	Pln. Golden Fleece	Income	
73	May	15	1908	Callender, Francis Augustus	Suddie	Income	
74	May	15	1912	Cameron, Thomas James	Richmond Front	Income	
75	May	15	1911	Campbell, Ernest Arnold H.	Zorg	Income	
76	April	15	1907	Carr, Robert A.	Green Field, Pomeroon	Owner of Property	Grant of 25 acres, Pomeroon; 3 acres in cultivation.
77	May	7	1903	Carril, Thomas	Lots 39 & 40, Queenstown Village	Owner of Property	Lots 39 and 40, Queenstown Village.
78	May	14	1903	Carter, Austin Bruce	Pln. Taymouth Manor	Income	
79	April	20	1905	Carter, Paul	New Hampton Court, Pomeroon	Owner of Property	Grant of 25 acres, Pomeroon; 3 acres in cultivation.
80	May	10	1913	Casson, Charles L.	Pln. Hampton Court [lage	Income	
81	April	30	1903	Cave, Thomas Waterman	Lot 230, Sec. C, Queenstown Vil-	Owner of Property	Lot 230, section C, Queenstown Village.
82	April	30	1906	Cheddy	Pln. Anna Regina	Owner of Property	Lot No. 14, Coffee Grove, and buildings.
83	May	15	1912	Chester, Martin	Henrietta	Income	
84	May	15	1912	Cholmondeley, Francis	Danielstown	Income	
85	May	15	1905	Cholmondeley, Philip Bartholomew	Lot 71, Sec. A, Daniel's Town	Owner of Property	Lot No. 71, Sec. A, and Building, Daniel's Town.
86	Nov.	13	1895	Cholmondeley, Thomas Alfred	Daniel's Town Village	Owner of Property	House and land at Daniel's Town.
87	May	10	1913	Chotan	Pln. Taymouth Manor	Income	
88	May	15	1912	Choy, Thomas	Pln. Golden Fleece	Income	
89	May	9	1904	Choy, William	Queenstown Village	Income	
90	April	30	1906	Chundipersaud	Pln. Sparta	Occupation by Lease	Half of Pln. Sparta over 6 acres in cultivation.
91	April	2	1913	Chung, Yow	Pln. Caledonia, Pomeroon	Income	
92	May	14	1906	Clarke, Alfred Arnold	Lot 28, Henrietta Village	Owner of Property	Lot No. 28 and buildings, Henrietta.
93	April	18	1906	Clarke, Henry Alexander	Onderneeming	Income	
94	May	15	1911	Clarke, Howard Wellington	Henrietta	Income	
95	May	15	1912	Clarke, James Francis	Aqueero, Moruca River	Income	
96	May	15	1912	Cole, Frederick William	Danielstown	Owner of Property	Land and buildings, Danielstown.
97	April	28	1903	Cole, Henry Lionel	Lot 44, Daniel's Town	Income	
98	April	21	1906	Collison, James	Good Hope Village	Owner of Property	House and land at Good Hope.
99	April	30	1906	Comacho, Jose Alexander Gomes	Dartmouth Village	Income	
100	May	13	1902	Conway, Charles	Lot 25, Sec. A, Daniel's Town	Owner of Property	House on lot 25, section A, Daniel's Town.
101	May	15	1912	Correia, Alaxander Joseph	Aurora	Income	
102	May	6	1902	Craigen, William Alexander	Airy Hall	Owner of Property	House and land at Adventure.
103	May	5	1900	Crawford, Christopher	Lot 16, Sec. F, Queenstown Vil.	Owner of Property	Lot 16, Section F, Queenstown.
104	May	15	1912	Crichlow, James Hubert	Danielstown	Income	
105	May	15	1912	Crichlow, William Henry	Danielstown	Income	
106	May	13	1907	Culpeper, John George	Newhaven, Moruca R.	Owner of Property	Grant of 25 acres, Moruca R.; 3 acres in cultivation.
107	May	15	1912	Curtis, William Richard	Aurora	Owner of Property	House and land at Aurora.
108	July	23	1913	Dainty, Samuel C.	Queenstown	Landowner	House and land, Queenstown.
109	Oct.	12	1891	Dainty, William	Queenstown Village	Owner of Property	W. ½ 18, Section F, Queenstown.
110	Oct.	13	1891	Dalton, Philip	Abram Zuil	Owner of Property	House and land at Abram Zuil.
111	May	15	1912	Damon, George	Anna Regina	Income	
112	April	17	1902	Damon, John William	Ladysmith Grant, Pomeroon	Owner of Property	House and land, R. B., Akawinnie, Pomeroon.
113	May	10	1905	Daniel, jr., Henderson	Lot 83, Sec. B, Queenstown Vil.	Owner of Property	Lot 83, Section B, Queenstown.
114	April	26	1909	Da Silva, Antonio Joaquin	Daniel's Town Village	Owner of Property	Grant Amazon, Pomeroon River.
115	May	5	1902	Da Silva, Antonio Julião Sardinha	Lot 12, Pomona	Owner of Property	Lot 12, Pomona, Essequebo.
116	May	15	1907	Da Silva, Carlos	Newport, Pomeroon	Owner of Property	Grant of 25 acres, Pomeroon; all under cultivation.

Digitized by Google

No.	Date of Registration.	Surname and Christian Name.	Residence.	Nature of Qualification.	Local or other description of Land, etc.
117	April 17 1902	Da Silva, jr., Manoel Joaquin	Newport Grant, Pomeroon	Owner of Property	House and land in Pomeroon.
118	May 15 1911	David, Thomas Adolphus	Pln. Anna Regina	Income	
119	Oct. 14 1891	Davidson, Euston	Danielstown Village	Income	
120	May 15 1912	DeAbreu, Miguel	Dartmouth	Income	
121	May 9 1913	Dean, Robert	Good Hope, Essequebo	Owner of Property	House and land, Lot 10, Good Hope.
122	May 14 1906	De Barros, John	Adventure	Property	House and land, Maria's Lodge.
123	May 12 1913	De Chalus, Gaston	Pln. Anna Regina	Income	
124	May 12 1913	Delph, Donald Hugh Stanley	Anna Regina [Town Vil.	Income	
125	April 30 1906	Deonandansing	Lot No. 12, Sec. B, Daniel's	Income	
126	Aug. 16 1901	D'Ornellas, Augustus Bernard	Lot 11, Sec. A., Queenstown Vil.	Owner of Property	House and land, W. ½ lot 57, Sec. A, Queenstown.
127	May 15 1912	De Silva, Laurence Joaquin	Hope Down Profit, Pomeroon	Owner of Property	Grant in Pomeroon: 3 acres under cultivation.
128	May 15 1912	Deswit, John	Henrietta	Income	
129	Oct. 10 1896	De Weever, Peter	Onderneeming Reformatory	Income	
130	May 12 1913	Dodds, John	Pln. Anna Regina	Income	
131	May 6 1902	Dookwah, William Augustus	Lot 17, Sparta	Owner of Property	Lot 17, Sparta, Essequebo
132	May 15 1905	Dos Santos, Feliciano	Daniel's Town	Income	
133	May 13 1902	Douglas, James	N½ 5, A, Daniel's Town	Owner of Property	N. ½ 5, A, Daniel's Town.
134	May 15 1911	Dover, David Alexander	Anna Regina	Income	
135	April 30 1906	Duarikah	Lima Company Path	Income	
136	Oct. 10 1891	Duke, Henry	Pln. Johannah Cecelia	Owner of Property	House and Land at Johanna Cecelia.
137	May 15 1912	Duncan, Grinnel	Florence Rose, Pomeroon	Owner of Property	Grant in Pomeroon: 3 acres under cultivation.
138	May 15 1912	Duncan, Thomas	Pln. Hampton Court	Income	
139	May 15 1911	Eastmond, Samuel Josephus	Onderneeming	Income	
140	April 21 1906	Eddie, James	N. ¼ Lot 26, Henrietta	Owner of Property	N. ¼ Lot 26, and buildings, Henrietta.
141	May 15 1908	Edinboro', Isaac	Suddie	Income	
142	Oct. 14 1891	Edmond, Robert	Pln. Bounty Hall	Owner of Property	Half of Pln. Bounty Hall, Essequebo.
143	May 15 1912	Edwards, Frank	Pln. Taymouth Manor	Income	
144	May 15 1911	Elliott, Thomas	Richmond	Income	
145	July 23 1913	Ellis, Amos Ezekiel	Queenstown	Landowner	House and land, Queenstown.
146	July 23 1913	Ellis, George McDonald	Queenstown	Landowner	House and land, Queenstown.
147	April 30 1903	Ellis, James Theophilus	Queenstown	Owner of Property	Lot 45, Sec. F, Queenstown.
148	Oct. 14 1897	Ellis, John Thompson	Daniel's Town Village	Owner of Property	House and land at Daniel's Town Village.
149	May 9 1901	Ellis, Samuel Augustus	Queenstown Village	Owner of Property	House on W. ½ 51, A, Queenstown.
150	July 23 1913	Ellis, Thomas Augustus	Queenstown	Landowner	House and land, Queenstown.
151	April 30 1903	Ellis, William Henry	Queenstown Village, lot 29, A	Owner of Property	Lot 29, Sec. A., Queenstown.
152	May 15 1912	Eversley, Edward	Richmond	Income	
153	April 21 1906	Farnum, Ernest Gilbert Parry	Hope, Waini River	Income	
154	April 30 1909	Ferdinand, George Gordon	Johanna Cecilia	Income	
155	May 8 1906	Ferdinand, John Christopher	Johanna Cecilia	Income	
156	April 15 1905	Ferguson, George Herbert	Grant Progress, Pomeroon	Owner of Property	Grant of 100 acres in Pomeroon.
157	May 15 1908	Fernandes, Joseph Santos	Suddie	Income	
158	May 10 1913	Ferreira, Alfred Henry	Pln. Hampton Court	Income	
159	April 26 1909	Fidelis, Vincent J.	Pomeroon River	Income	
160	May 15 1911	Fields, Thomas Lawton	Suddie	Income	
161	May 15 1906	Fisher, Richard Gibson	Johanna Cecilia	Income	
162	April 29 1900	Foo, David	Johanna Cecilia	Owner of Property	
163	May 15 1912	Fung, James	Pln. Hampton Court	Income	
164	May 15 1912	Galland, John Ferdinand	Pln. Golden Fleece	Income	
165	April 25 1906	Gallienne, Herbert Frederick	Zorg Village	Property	House and land, Zorg Village.
166	May 5 1902	Gallienne, John William	Lot 24, Perseverance	Income	
167	April 26 1909	Gamell, William	Phœnix Park, Pomeroon	Owner of Property	Grant in Pomeroon: 3 acres under cultivation.
168	Oct. 13 1896	Garraway, Bedford Benjamin	Pln. Monker, Pomeroon	Owner of Property	Pln. Monker, Pomeroon.
169	Oct. 15 1896	Garraway, Chas. Alexander	Pln. Fear Not, Pomeroon	Owner of Property	Pln. Fear Not, Pomeroon.
170	May 15 1912	Garraway, David	Grant Union, Pomeroon	Income	
171	April 26 1909	Garraway, Francis	Grant Fear Not Profit, Pomeroon	Owner of Property	Grant in Pomeroon: 3 acres under cultivation.
172	May 15 1912	Garraway, Isaac	Grant Industry, Pomeroon	Owner of Property	Grant in Pomeroon: 3 acres under cultivation.
173	April 15 1907	Garroway, Jacob	Belishope Profit, Pomeroon	Property	Grant of 15 acres in Pomeroon; 3 acres under cultivation.
174	May 15 1912	Garroway, James	Grant Industry, Pomeroon	Owner of Property	Grant in Pomeroon: 3 acres under cultivation.

Digitized by Google

193	May	15	1912	Gopaul, Henry	Pln. L'Union	Owner of Property
194	May	10	1913	Gordon, Donald Charles	Richmond	Income
195	May	1	1905	Gordon, Robert	Pln. Golden Fleece	Income
196	May	10	1913	Gouveia, Francis	Pln. Aberdeen, Essequebo	Income
197	May	15	1912	Gouveia, Hubert H.	Pln Golden Fleece	Owner of Property
198	May	15	1911	Gouveia, Jose	Grant Charity, Pomeroon	Income
199	Nov.	30	1897	Gouveia, Joseph	Henrietta	Income
200	April	30	1906	Gouvea, Louis	Grant Charity, Pomeroon	Income
201	May	15	1911	Granville, Vyfhuis	Lot No. 5, Henrietta Village	Owner of Property
202	May	15	1912	Greaves, Charles	Lima	Owner of Property
203	May	6	1902	Griffith, Gay	Pln. Hampton Court	Owner of Property
204	May	15	1912	Gunning, Charles	S. ½ 11, Daniel's Town	Income
					Henrietta	Owner of Property
205	May	15	1907	Handy, Romeo		Income
206	April	24	1905	Harding, Francis	Apple Dale, Pomeroon	Property
207	Oct.	12	1891	Harris, Charles	Morawhanna	Income
208	May	15	1911	Harris, Joseph	Queenstown	Owner of Property
209	May	12	1913	Harte, William A.	Bush Lot	Income
210	May	15	1912	Hastings, Milton Padgam	Dartmouth Village	Income
211	April	18	1905	Haynes, Hubert Evans	Marlborough	Income
212	April	22	1905	Haywood, James Clement Arthur	Grant Easy Hall, Pomeroon	Owner of Property
213	May	6	1909	Henriques, João Gomes	Grant New Castle, Pomeroon	Owner of Property
214	May	12	1913	Henriques, Manoel Gomes	Reliance Front, Essequebo	Owner of Property
215	April	24	1902	Henry, George	Beliance Front, Essequebo	Income
216	July	23	1913	Henry, John Alfred	Lot 141, Sec. I, Queenstown	Owner of Property
217	July	23	1913	Henry, Samuel	Queenstown	Income
218	May	15	1912	Henson, Aaron Peter	Queenstown	Landowner
219	May	15	1912	Henson, Moses Peter	Grant Property, Pomeroon	Owner of Property
220	May	14	1904	Heyliger, Benjamin DeWeever	Richmond	Owner of Property
221	May	12	1906	Heyliger, Edwin	Johanna Cecilia	Income
222	April	30	1903	Higgins, Benjamin	Georgetown	Property
223	Nov.	33	1891	Higgins, Charles Benjamin	Queenstown Village	Owner of Property
224	May	4	1905	Higgins, jr., Edward	Lot 49, Sec. F, Queenstown	Owner of Property
225	April	28	1906	Higgins, Frederick Scott	Aberdeen Village, Essequebo	Income
226	May	9	1913	Hill, Samuel	Lot No. 14 I, Queenstown Vil.	Owner of Property
227	April	29	1902	Hinds, Robert	Good Hope, Essequebo	Property
228	May	15	1912	Ho, James	Lot 7, Sec. B, Daniel's Town	Owner of Property
229	May	8	1909	Hollingsworth, Charles	Richmond	Income
230	Oct.	9	1891	Holmes, Joseph	Aurora	Income
231	May	14	1906	Hoosainali	Richmond Village	Income
232	May	14	1906	Hoppie, Naboth	Lot 4, Three Friends	Owner of Property
233	May	14	1903	Horton, David Wilmuth Emanuel	Hampton Court	Income
234	May	15	1911	Housner, James Frederick	Lot 19-A, Queenstown Village	Owner of Property
235	Oct.	15	1896	Humphrey, Augustus	Aurora	Income
236	May	15	1911	Humphrey, George Ebenezer	Lot 7, Henrietta	Income
237	May	15	1906	Humphrey, Victor	Marlborough	Income
238	May	15	1902	Humphrys, James Conrad	Hampton Court	Income
					Lot 118 B., Daniel's Town	Income

Grant in Pomeroon: 3 acres under cultivation.

House and land at Aberdeen.

Pln. Charity, Pomeroon.
Lot No. 5 and buildings, Henrietta.
Two houses and land at Lima.

S. ½ 11, Daniel's Town.

Grant of land, Pomeroon; 3 acres under cultivation.

House and land at Queenstown.

Grant of 5 acres, Pomeroon.
Grant of 5 acres, Pomeroon.
Land at Reliance Front.

Lot 141, Sec. I, Queenstown.

House and land, Queenstown.
Grant in Pomeroon: 3 acres under cultivation.
Land at Richmond.

House and land, Adventure.
Lot 45, Sec. A, Queenstown.
Lot 49, Section F, Queenstown.

Lot 165, Sec. I and buildings, Queenstown.
House and land lot F, Good Hope.
Lot No. 7, Sec. B, Daniel's Town.

Lot 4 and buildings, Three Friends.

Lot of land at Queenstown

Digitized by Google

No.	Date of Registration.	Surname and Christian Name.	Residence.	Nature of Qualification.	Local or other description of Land, etc.
[illegible]	April 21 1906	Humphrys, James Theophilus	Waini River	Owner of Property and Income [Income	Grant of Occupancy of 25 acres, Waini, over 3 acres in cultivation
[illegible]	Oct. 19 1891	Humphrys, John Henry	Henrietta Village	Income	
[illegible]	May 6 1909	Hunte, Alexander R.	Suddie	Income	
[illegible]	May 14 1908	Hunte, Edward Augustus	Henrietta	Income	
[illegible]	May 12 1913	Hunte, Edward St. Maur	Henrietta	Income	
[illegible]	May 15 1911	Hunter, Cyril Ignatius	Reliance Front	Income	
[illegible]	Oct. 14 1896	Hurry, Emanuel	Coffee Grove	Income	
245	May 15 1912	Hyder, Mohamed	Danielstown	Owner of Property	House and land, Danielstown.
247	May 15 1912	Ifield, James	Anna Regina	Income	
248	May 15 1911	Imhoff, James Nathaniel	Aurora	Income	
249	May 10 1906	Issaree	Grant Aberdeen, Pomeroon	Owner of Property	Land in Pomeroon; 3 acres under cultivation.
250	May 15 1912	Jack, Mackenzie	Dieu Mercy, Pomeroon	Owner of Property	Grant of 25 acres in Pomeroon; 3 acres under cultivation.
251	April 15 1907	Jack, William	Queenstown Village	Owner of Property	E. ½ lot 14, Sec. A and buildings, Queenstown.
252	May 11 1904	James, Charles Philip	Pln. Hampton Court	Income	
253	May 15 1912	James, Cornelius Nathaniel	Grant Aberdeen, Pomeroon	Owner of Properiy	Land in Pomeroon; 3 acres under cultivation.
254	May 15 1912	James, David	Queenstown	Owner of Property	W. ½ lot 32, F, Queenstown.
255	May 9 1901	James, Obadiah	Queenstown	Owner of Property	N ½ lot 107, A, Queenstown.
256	Nov. 30 1897	James, Samuel	Lot 15, Sparta	Owner of Property	Lot 15, Sparta.
257	April 29 1902	Jankey	Grant Belfield, Pomeroon	Income	
258	May 15 1912	Jardine, Manoel	Pln. Hampton Court	Owner of Property	Land and buildings at Coffee Grove.
259	May 15 1912	Jasoda	Queenstown Village	Owner of Property	Lot 54, Sec. A, Queenstown.
260	May 6 1901	Jeffers, James	St. David's Manse, Aurora	Income	
261	April 30 1909	Jeffrey, James E. A.	Daniel's Town Village	Owner of Property	House and land at Daniel's Town.
262	Oct. 13 1897	Jesus, John de	Grant Richmond, Pomeroon	Owner of Property	Grant in Pomeroon : 3 acres under cultivation.
263	May 15 1912	Jogmoan, Thomas	Lot 34 A, Daniel's Town	Income	
264	April 29 1902	John, Henry	Daniel's Town	Owner of Property	Land and buildings in Danielstown.
265	May 15 1912	John, William Arthur	Pln. Good Hope, Pomeroon	Owner of Property	75 acres, Good Hope, R.B., Pomeroon River.
266	April 17 1902	Johnson, Samuel Alexander	Grant Play Fair, Pomeroon	Owner of Property	Grant in Pomeroon—3 acres under cultivation.
267	April 24 1909	Johnson, Stephen	Pln. Taymouth Manor	Income	
268	Oct. 14 1897	Jonas, Paul	Arakaka	Income	
269	May 2 1909	Jones, Edmund C. H.	Danielstown	Owner of Property	House and land, Danielstown.
270	Oct. 14 1896	Jones, Edwin	Grant Greenfield, Pomeroon	Owner of Property	Grant in Pomeroon : 3 acres under cultivation.
271	May 15 1912	Jones, Henry	Queenstown	Owner of Property	Land and buildings in Queenstown.
272	May 15 1912	Jones, Philip	Cabacaburi, Pomeroon	Income	
273	May 15 1912	Josa, Edgar Fillippo Charles	Anna Regina	Income	
274	May 12 1913	Joseph, Edward	Lot 36, Dartmouth	Owner of Property	Lot 36, Dartmouth.
275	May 6 1902	Joseph, Louis	Adventure	Income	
276	May 10 1902	Joseph, Thomas Augustus	Pln. Anna Regina	Income	
277	May 12 1913	Jowaher	Richmond	Income	
278	May 15 1912	Juman, Sheikh	Lot 32, Dartmouth	Owner of Property	Lots 32 and 35, Dartmouth.
279	May 6 1902	Jupiter, Anthny	Anna Regina	Income	
[illegible]	May 12 1913	Kauntoo, W. F.	Reliance Front	Income	
[illegible]	May 12 1913	Kellman, George	Henrietta	Income	
[illegible]	May 15 1912	Kendall, Samuel	Onderneeming	Owner of Property	Land at Onderneeming—3 acres under cultivation.
[illegible]	May 15 1912	Kerr, William	Richmond	Owner of Property	House and land at Richmond.
[illegible]	April 15 1901	Khan, Abdul Subhan	Aurora, Sec. C.	Owner of Property	House and land at Aurora.
[illegible]	May 14 1906	Khan, Mazahar	Richmond	Income	
[illegible]	May 15 1912	Khan, Seikh Bahadur	Aurora	Property	House and land, Aurora.
[illegible]	May 14 1906	Kharnkjeet	Lot 48, Section E, Queenstown	Owner of Property	Lot 48, Sec. F, Queenstown.
[illegible]	May 15 1912	Kilkenny, John Henry	Queenstown Village [Village	Owner of Property	Lot 37, Sec. A, Queenstown.
[illegible]	[illegible]	King, James	Adventure	Income	
[illegible]	[illegible]	[illegible], William Renton	Lima	Income	
[illegible]	[illegible]	[illegible]	Grant Aberdeen, Pomeroon	Owner of Property	Land in Pomeroon : 3 acres under cultivation.
[illegible]	[illegible]	[illegible]	Queenstown Village	Income	
[illegible]	[illegible]	[illegible]	Pln. Aurora	Income	
[illegible]	[illegible]	[illegible]ybell	Zorg-en-Vlyt Village	Owner of Property	House and land at Zorg-en-Vlyt Village.

Digitized by Google

313	May	15	1912	Mahabir	Henrietta Village, lot No. 29	Income	
314	May	15	1912	Mahase, Rupert Adolphus	Lima	Owner of Property	Lot 18 and 131, with buildings at Lima.
					Henrietta	Owner of Property	Land in Pomeroon, Land Dry—3 acres under cultivation.
315	April	21	1906	Mahomedally			
316	May	15	1912	Mangal	Queenstown, lot No. 17 A.	Income	
317	Oct.	13	1895	Marshal, Thomas Marsden	La Belle Alliance	Owner of Property	House and land at La Belle Alliance.
318	May	15	1912	Martindale, George H.	Golden Fleece	Income	
319	May	15	1912	Matthews, William Henly	Henrietta	Income	
320	May	15	1912	McBeam, Charles C.	Marlborough	Income	
321	May	4	1905	McConnachie, George Alfred	Henrietta	Income	
322	July	23	1913	McGarel, Alexander	Aberdeen Village, Essequibo	Owner of Property	House and land at Aberdeen.
323	May	15	1912	McGarrell, Edward	Queenstown	Landowner	House and land, Queenstown.
324	May	15	1912	McGusty, Philip Barry	Bush Lot	Owner of Property	House and land, Queenstown.
325	May	15	1911	McIver, Alister	Danielstown	Owner of Property	House and land, Danielstown.
326	May	15	1911	McKenzie, William Jonathan	Anna Regina	Income	
327	April	29	1902	McLeod, Samuel	Henrietta	Income	
328	May	12	1913	Medas, Frederick August	Daniel's Town	Income	
339	April	15	1905	Melville, Charles William Henry	Henrietta	Income	
330	April	24	1905	Melville, Edward Adam	Grant Brandish Hill, Pomeroon	Owner of Property	Grant of 5 acres in Pomeroon.
331	April	26	1909	Melville, John James A.	Grant Fear Not, Pomeroon	Owner of Property	Grant of 5 acres in Pomeroon.
332	April	15	1905	Melville, Jonathan Benjamin	Grant New York, Pomeroon	Owner of Property	Grant in Pomeroon: 3 acres under cultivation.
333	April	22	1905	Melville, Samuel	Grant Friesland, Pomeroon	Owner of Property	Grant of 5 acres in Pomeroon.
334	May	15	1912	Miles, Edward John	Grant Less Beholding, Pomeroon	Owner of Property	Grant of 5 acres in Pomeroon.
335	April	30	1906	Miller, Ernest	Aurora	Income	
336	May	3	1912	Mitchell, Richard Thomas	Henrietta Village lot No. 30	Income	
337	May	15	1912	Mohamed	H.M. Penal Settlement	Income	
338	May	5	1902	Mohase, Pedro	Aurora	Income	
339	Oct.	13	1897	Mohur	Lot 11, Henrietta	Owner of Property	House on lot 11, Henrietta.
340	May	15	1911	Mongul, Joy	Lot 14, Henrietta Village	Owner of Property	Lot 14, Henrietta,
341	May	15	1911	Moore, Thomas Frederic	Good Intent	Owner of Property	House and land at Good Intent.
342	May	15	1912	Morris, John Edward	Anna Regina	Income	
343	May	2	1909	Morrison, Samuel D.	Plu. Golden Fleece	Income	
344	Oct.	6	1891	Murray, Jacob	Aurora	Income	
					Zorg-en-Vlyt Village	Owner of Property	House and land at Zorg-en-Vlyt Village.
345	May	8	1906	Nabybuksh, Sheik			
346	May	12	1913	Najarally	Section C, Aurora	Owner of Property	House and land at Aurora.
347	May	15	1912	Narain	Anna Regina	Income	
348	May	10	1913	Narain, Thomas Edwin	Henrietta	Income	
349	April	21	1903	Nardirally Khan	Plu. Hampton Court	Income	
360	May	3	1909	Narrine, John	Lot 33, B, Coffee Grove	Income	
351	April	19	1902	Naughton, William	Cullen Front	Income	
352	July	23	1913	Nedd, Chas. Philip	Leicester, Pomeroon	Owner of Property	100 acres, Left Bank, Pomeroon.
353	May	15	1912	Nedd, David Pinto	Queenstown	Landowner	House and land, Queenstown.
354	April	21	1903	Nelson, Joshua	Plu. Hampton Court	Income	
355	May	15	1912	Neptune, Joseph Alexander	7 & 8, Richmond	Income	
356	Oct.	15	1891	Newark, James	Onderneeming	Income	
					Aberdeen Village	Owner of Property	Occupation of 6 acres in cultivation at Aberdeen

Digitized by Google

No.	Date of Registration.	Surname and Christian Name.	Residence.	Nature of Qualification.	Local or other description of Land, etc.
117	April 17 1902	Da Silva, jr., Manoel Joaquin	Newport Grant, Pomeroon	Owner of Property	House and land in Pomeroon.
118	May 15 1911	David, Thomas Adolphus	Pln. Anna Regina	Income	
119	Oct. 14 1891	Davidson, Euston	Danielstown Village	Income	
120	May 15 1912	DeAbreu, Miguel	Dartmouth	Income	
121	May 9 1913	Dean, Robert	Good Hope, Essequebo	Owner of Property	House and land, Lot 10, Good Hope.
122	May 14 1906	De Barros, John	Adventure	Property	House and land, Maria's Lodge.
123	May 12 1913	De Chalus, Gaston	Pln. Anna Regina	Income	
124	May 12 1913	Delph, Donald Hugh Stanley	Anna Regina [Town Vil.	Income	
125	April 30 1906	Deonandansing	Lot No. 12, Sec. B, Daniel's	Income	
126	Aug. 16 1901	D'Ornellas, Augustus Bernard	Lot 11, Sec. A., Queenstown Vil.	Owner of Property	House and land, W. ½ lot 57, Sec. A, Queenstown.
127	May 15 1912	De Silva, Laurence Joaquin	Hope Down Profit, Pomeroon	Owner of Property	Grant in Pomeroon: 3 acres under cultivation.
128	May 15 1912	Deswit, John	Henrietta	Income	
129	Oct. 10 1896	De Weever, Peter	Onderneeming Reformatory	Income	
130	May 12 1913	Dodds, John	Pln. Anna Regina	Income	
131	May 6 1902	Dookwah, William Augustus	Lot 17, Sparta	Owner of Property	Lot 17, Sparta, Essequebo
132	May 15 1905	Dos Santos, Feliciano	Daniel's Town	Income	
133	May 13 1902	Douglas, James	N½ 5, A, Daniel's Town	Owner of Property	N. ½ 5, A, Daniel's Town.
134	May 15 1911	Dover, David Alexander	Anna Regina	Income	
135	April 30 1906	Duarikah	Lima Company Path	Income	
136	Oct. 10 1891	Duke, Henry	Pln. Johannah Cecelia	Owner of Property	House and Land at Johanna Cecelia.
137	May 15 1912	Duncan, Grinnel	Florence Rose, Pomeroon	Owner of Property	Grant in Pomeroon: 3 acres under cultivation.
138	May 15 1912	Duncan, Thomas	Pln. Hampton Court	Income	
139	May 15 1911	Eastmond, Samuel Josephus	Onderneeming	Income	
140	April 21 1906	Eddie, James	N. ¼ Lot 26, Henrietta	Owner of Property	N. ¼ Lot 26, and buildings, Henrietta.
141	May 15 1908	Edinboro', Isaac	Suddie	Income	
142	Oct. 14 1891	Edmond, Robert	Pln. Bounty Hall	Owner of Property	Half of Pln. Bounty Hall, Essequebo.
143	May 15 1912	Edwards, Frank	Pln. Taymouth Manor	Income	
144	May 15 1911	Elliott, Thomas	Richmond	Income	
145	July 23 1913	Ellis, Amos Ezekiel	Queenstown	Landowner	House and land, Queenstown.
146	July 23 1913	Ellis, George McDonald	Queenstown	Landowner	House and land, Queenstown.
147	April 30 1903	Ellis, James Theophilus	Queenstown	Owner of Property	Lot 45, Sec. F, Queenstown.
148	Oct. 14 1897	Ellis, John Thompson	Daniel's Town Village	Owner of Property	House and land at Daniel's Town Village.
149	May 9 1901	Ellis, Samuel Augustus	Queenstown Village	Owner of Property	House on W. ½ 51, A, Queenstown.
150	July 23 1913	Ellis, Thomas Augustus	Queenstown	Landowner	House and land, Queenstown.
151	April 30 1903	Ellis, William Henry	Queenstown Village, lot 29, A	Owner of Property	Lot 29, Sec. A., Queenstown.
152	May 15 1912	Eversley, Edward	Richmond	Income	
153	April 21 1906	Farnum, Ernest Gilbert Parry	Hope, Waini River	Income	
154	April 30 1909	Ferdinand, George Gordon	Johanna Cecilia	Income	
155	May 8 1906	Ferdinand, John Christopher	Johanna Cecilia	Income	
156	April 15 1905	Ferguson, George Herbert	Grant Progress, Pomeroon	Owner of Property	Grant of 100 acres in Pomeroon.
157	May 15 1908	Fernandes, Joseph Santos	Suddie	Income	
158	May 10 1913	Ferreira, Alfred Henry	Pln. Hampton Court	Income	
159	April 26 1909	Fidelis, Vincent J.	Pomeroon River	Income	
160	May 15 1911	Fields, Thomas Lawton	Suddie	Income	
161	May 15 1906	Fisher, Richard Gibson	Johanna Cecilia	Income	
162	April 29 1900	Foo, David	Johanna Cecilia	Owner of Property	
163	May 15 1912	Fung, James	Pln. Hampton Court	Income	
164	May 15 1912	Galland, John Ferdinand	Pln. Golden Fleece	Income	
165	April 25 1906	Gallienne, Herbert Frederick	Zorg Village	Property	House and land, Zorg Village.
166	May 5 1902	Gallienne, John William	Lot 24, Perseverance	Income	
167	April 26 1909	Gamell, William	Phœnix Park, Pomeroon	Owner of Property	Grant in Pomeroon: 3 acres under cultivation.
168	Oct. 13 1896	Garraway, Bedford Benjamin	Pln. Monker, Pomeroon	Owner of Property	Pln. Monker, Pomeroon.
169	Oct. 15 1896	Garraway, Chas. Alexander	Pln. Fear Not, Pomeroon	Owner of Property	Pln. Fear Not, Pomeroon.
170	May 15 1912	Garraway, David	Grant Union, Pomeroon	Income	
171	April 26 1909	Garraway, Francis	Grant Fear Not Profit, Pomeroon	Owner of Property	Grant in Pomeroon: 3 acres under cultivation.
172	May 15 1912	Garraway, Isaac	Grant Industry, Pomeroon	Owner of Property	Grant in Pomeroon: 3 acres under cultivation.
173	April 15 1907	Garroway, Jacob	Belishope Profit, Pomeroon	Property	Grant of 15 acres in Pomeroon; 3 acres under cultivation.
174	May 15 1912	Garroway, James	Grant Industry, Pomeroon	Owner of Property	Grant in Pomeroon: 3 acres under cultivation.

Digitized by Google

175	April	26	1909	Garraway, Louis M.	Grant St. Helena, Pomeroon	Owner of Property
176	April	15	1907	Garraway, Michael	Belishope Profit, Pomeroon	Property
177	April	30	1909	Garraway, Thomas	Grant Hethfield, Pomeroon	Owner of Property
178	April	24	1908	Garraway, William Augustus	Grant Friendship, Pomeroon	Owner of Property
179	May	6	1902	George, Frederick	Dartmouth, Lot 35	Owner of Property
180	May	12	1903	Gilkes, William Inniss	Cullen Front	Owner of Property
181	May	14	1908	Gittens, Seth Walter	Henrietta	Income
182	Sept.	13	1891	Glasgow, Michael	Queenstown	Owner of Property
183	April	26	1909	Glen, Lucius A.	Grant Glen Dale, Pomeroon	Owner of Property
184	Nov.	13	1891	Gomes, Aaron	Queenstown	Owner of Property
185	May	15	1912	Gomes, Anselmo	Coffee Grove	Income
186	May	15	1912	Gomes John	Grant La Esperance, Pomeroon	Owner of Property
187	May	15	1905	Gomes, Jose Raymond	Reliance Front	Income
188	May	15	1912	Gomes, Manoel	Danielstown	Income
189	May	15	1912	Gonsalves, John Baptista	Grant Mafeking, Pomeroon	Owner of Property
190	May	15	1912	Gonsalves, Jose	Henrietta	Income
191	May	15	1912	Gonsalves, Manoel	Burnt Bush Profit, Pomeroon	Owner of Property
192	May	15	1912	Gooding, Lisle	Pln. L'Union	Income
193	May	15	1912	Gopaul, Henry	Richmond	Income
194	May	10	1913	Gordon, Donald Charles	Pln. Golden Fleece	Income
195	May	1	1905	Gordon, Robert	Pln. Aberdeen, Essequebo	Owner of Property
196	May	10	1913	Gouveia, Francis	Pln Golden Fleece	Income
197	May	15	1912	Gouveia, Hubert H.	Grant Charity, Pomeroon	Income
198	May	15	1911	Gouveia, Jose	Henrietta	Income
199	Nov.	30	1897	Gouveia, Joseph	Grant Charity, Pomeroon	Owner of Property
200	April	30	1906	Gouvea, Louis	Lot No. 5, Henrietta Village	Owner of Property
201	May	15	1911	Granville, Vyfhuis	Lima	Owner of Property
202	May	15	1912	Greaves, Charles	Pln. Hampton Court	Income
203	May	6	1902	Griffith, Gay	S. ½ 11, Daniel's Town	Owner of Property
204	May	15	1912	Gunning, Charles	Henrietta	Income
205	May	15	1907	Handy, Romeo	Apple Dale, Pomeroon	Property
206	April	24	1905	Harding, Francis	Morawhanna	Income
207	Oct.	12	1891	Harris, Charles	Queenstown	Owner of Property
208	May	15	1911	Harris, Joseph	Bush Lot	Income
209	May	12	1913	Harte, William A.	Dartmouth Village	Income
210	May	15	1912	Hastings, Milton Padgam	Marlborough	Income
211	April	18	1905	Haynes, Hubert Evans	Grant Easy Hall, Pomeroon	Owner of Property
212	April	22	1905	Haywood, James Clement Arthur	Grant New Castle, Pomeroon	Owner of Property
213	May	6	1909	Henriques, João Gomes	Reliance Front, Essequebo	Owner of Property
214	May	12	1913	Henriques, Manoel Gomes	Beliance Front, Essequebo	Income
215	April	24	1902	Henry, George	Lot 141, Sec. I, Queenstown	Owner of Property
216	July	23	1913	Henry, John Alfred	Queenstown	Income
217	July	23	1913	Henry, Samuel	Queenstown	Landowner
218	May	15	1912	Henson, Aaron Peter	Grant Property, Pomeroon	Owner of Property
219	May	15	1912	Henson, Moses Peter	Richmond	Owner of Property
220	May	14	1904	Heyliger, Benjamin DeWeever	Johanna Cecilia	Income
221	May	12	1906	Heyliger, Edwin	Georgetown	Property
222	April	30	1903	Higgins, Benjamin	Queenstown Village	Owner of Property
223	Nov.	33	1891	Higgins, Charles Benjamin	Lot 49, Sec. F, Queenstown	Owner of Property
224	May	4	1905	Higgins, jr., Edward	Aberdeen Village, Essequebo	Income
225	April	28	1906	Higgins, Frederick Scott	Lot No. 14 I, Queenstown Vil.	Owner of Property
226	May	9	1913	Hill, Samuel	Good Hope, Essequebo	Property
227	April	29	1902	Hinds, Robert	Lot 7, Sec. B, Daniel's Town	Owner of Property
228	May	15	1912	Ho, James	Richmond	Income
229	May	8	1909	Hollingsworth, Charles	Aurora	Income
230	Oct.	9	1891	Holmes, Joseph	Richmond Village	Income
231	May	14	1906	Hoosainali	Lot 4, Three Friends	Owner of Property
232	May	14	1906	Hoppie, Naboth	Hampton Court	Income
233	May	14	1903	Horton, David Wilmuth Emanuel	Lot 19 A, Queenstown Village	Owner of Property
234	May	15	1911	Housner, James Frederick	Aurora	Income
235	Oct.	15	1896	Humphrey, Augustus	Lot 7, Henrietta	Income
236	May	15	1911	Humphrey, George Ebenezer	Marlborough	Income
237	May	15	1906	Humphrey, Victor	Hampton Court	Income
238	May	15	1902	Humphrys, James Conrad	Lot 118 B., Daniel's Town	Income

Grant in Pomeroon : 3 acres under cultivation.
Grant of 100 acres in Pomeroon.
3 acres under cultivation.
Grant Friendship : 3 acres under cultivation.
Lot 35, Dartmouth.
Occupancy of 50 acres Crown Land, Left Bank, Cna Cree' .

W ½ 53, Sec. A., Queenstown.
Grant in Pomeroon : 3 acres under cultivation.
House on Lot 17, Sec. B, Queenstown.

100 acres of land in Pomeroon.

Grant in Pomeroon : 3 acres under cultivation.

Grant in Pomeroon : 3 acres under cultivation.

House and land at Aberdeen.

Pln. Charity, Pomeroon.
Lot No. 5 and buildings, Henrietta.
Two houses and land at Lima.

S. ½ 11, Daniel's Town.

Grant of land, Pomeroon ; 3 acres under cultivation.

House and land at Queenstown.

Grant of 5 acres, Pomeroon.
Grant of 5 acres, Pomeroon.
Land at Reliance Front.

Lot 141, Sec. I, Queenstown.

House and land, Queenstown.
Grant in Pomeroon : 3 acres under cultivation.
Land at Richmond.

House and land, Adventure.
Lot 45, Sec. A, Queenstown.
Lot 49, Section F, Queenstown.

Lot 165, Sec. I and buildings, Queenstown.
House and land lot F, Good Hope.
Lot No. 7, Sec. B, Daniel's Town.

Lot 4 and buildings, Three Friends.

Lot of land at Queenstown

Digitized by Google

No.	Date of Registration.	Surname and Christian Name.	Residence.	Nature of Qualification.	Local or other description of Land, etc.
				Owner of Property and [Income	Grant of Occupancy of 25 acres, Waini, over 3 acres in cultivation
239	April 21 1906	Humphrys, James Theophilus	Waini River	Income	
240	Oct. 19 1891	Humphrys, John Henry	Henrietta Village	Income	
241	May 6 1909	Hunte, Alexander R.	Suddie	Income	
242	May 14 1908	Hunte, Edward Augustus	Henrietta	Income	
243	May 12 1913	Hunte, Edward St. Maur	Henrietta	Income	
244	May 15 1911	Hunter, Cyril Ignatius	Reliance Front	Income	
245	Oct. 14 1896	Hurry, Emanuel	Coffee Grove	Income	
246	May 15 1912	Hyder, Mohamed	Danielstown	Owner of Property	House and land, Danielstown.
			Anna Regina	Income	
247	May 15 1912	Ifield, James	Aurora	Income	
248	May 15 1911	Inhoff, James Nathaniel			
249	May 10 1906	Issaree	Grant Aberdeen, Pomeroon	Owner of Property	Land in Pomeroon; 3 acres under cultivation.
			Dieu Moroy, Pomeroon	Owner of Property	Grant of 25 acres in Pomeroon; 3 acres under cultivation.
250	May 15 1912	Jack, Mackenzie	Queenstown Village	Owner of Property	E. ½ lot 14, Sec. A and buildings, Queenstown.
251	April 15 1907	Jack, William	Pln. Hampton Court	Income	
252	May 11 1904	James, Charles Philip	Grant Aberdeen, Pomeroon	Owner of Property	Land in Pomeroon; 3 acres under cultivation.
253	May 15 1912	James, Cornelius Nathaniel	Queenstown	Owner of Property	W. ½ lot 32, F, Queenstown.
254	May 15 1912	James, David	Queenstown	Owner of Property	N. ½ lot 107, A, Queenstown.
255	May 9 1901	James, Obadiah	Lot 15, Sparta	Owner of Property	Lot 15, Sparta.
256	Nov. 30 1897	James, Samuel	Grant Belfield, Pomeroon	Income	Land and buildings at Coffee Grove.
257	April 29 1902	Jankey	Pln. Hampton Court	Owner of Property	Lot 54, Sec. A, Queenstown.
258	May 15 1912	Jardine, Manoel	Queenstown Village	Owner of Property	
259	May 15 1912	Jasoda	St. David's Manse, Aurora	Income	House and land at Daniel's Town.
260	May 6 1901	Jeffers, James	Daniel's Town Village	Owner of Property	Grant in Pomeroon: 3 acres under cultivation.
261	April 30 1909	Jeffrey, James E. A.	Grant Richmond, Pomeroon	Owner of Property	
262	Oct. 13 1897	Jesus, John de	Lot 34 A, Daniel's Town	Income	Land and buildings in Danielstown.
263	May 15 1912	Jogmohan, Thomas	Daniel's Town	Owner of Property	75 acres, Good Hope, R.B., Pomeroon River.
264	April 29 1902	John, Henry	Pln. Good Hope, Pomeroon	Owner of Property	Grant in Pomeroon—3 acres under cultivation.
265	May 15 1912	John, William Arthur	Grant Play Fair, Pomeroon	Owner of Property	
266	April 17 1902	Johnson, Samuel Alexander	Pln. Taymouth Manor	Income	
267	April 24 1909	Johnson, Stephen	Arakaka	Owner of Property	House and land, Danielstown.
268	Oct. 14 1897	Jonas, Paul	Danielstown	Owner of Property	Grant in Pomeroon: 3 acres under cultivation.
269	May 2 1909	Jones, Edmund C. H.	Grant Greenfield, Pomeroon	Owner of Property	Land and buildings in Queenstown.
270	Oct. 14 1896	Jones, Edwin	Queenstown	Income	
271	May 15 1912	Jones, Henry	Cabacaburi, Pomeroon	Owner of Property	
272	May 15 1912	Jones, Philip	Anna Regina	Income	Lot 36, Dartmouth.
273	May 15 1912	Josa, Edgar Fillippo Charles	Lot 36, Dartmouth	Owner of Property	
274	May 12 1913	Joseph, Edward	Adventure	Income	
275	May 6 1902	Joseph, Louis	Pln. Anna Regina	Income	
276	May 10 1902	Joseph, Thomas Augustus	Richmond	Income	Lots 32 and 35, Dartmouth.
277	May 12 1913	Jowaher	Lot 32, Dartmouth	Owner of Property	
278	May 15 1912	Juman, Sheikh			
279	May 6 1902	Jupiter, Anthny	Anna Regina	Income	
			Reliance Front	Income	
280	May 12 1913	Kauntoo, W. F.	Henrietta	Income	Land at Onderneeming—3 acres under cultivation.
281	May 12 1913	Kellman, George	Onderneeming	Owner of Property	House and land at Richmond.
282	May 15 1912	Kendell, Samuel	Richmond	Owner of Property	House and land at Aurora.
283	May 15 1912	Kerr, William	Aurora, Sec. C.	Owner of Property	
284	April 15 1901	Khan, Abdul Subhan	Richmond	Income	House and land, Aurora.
285	May 14 1906	Khan, Mazahar	Aurora	Property	Lot 48, Sec. F, Queenstown.
286	May 15 1912	Khan, Seikh Bahadur	Lot 48, Section E, Queenstown	Owner of Property	Lot 37, Sec. A, Queenstown.
287	May 14 1906	Khurukjeet	Queenstown Village [Village	Owner of Property	
288	Oct. 6 1891	Kilkenny, John Henry	Adventure	Income	
289	Nov. 11 1895	King, James			
290	May 15 1911	Kissoon, William Renton	Lima	Income	Land in Pomeroon: 3 acres under cultivation.
			Grant Aberdeen, Pomeroon	Owner of Property	
291	May 15 1912	Lalldass	Queenstown Village	Income	
292	May 15 1912	Lamazon, Cambridge	Pln. Aurora	Owner of Property	House and land at Zorg-en-Vlyt Village.
293	May 12 1913	Lashley, Nathaniel	Zorg-en-Vlyt Village		
294	April 21 1906	Laurie, John Campbell			
295	Oct. 12 1891	Lawson, Barclay			

Digitized by Google

313	May	15	1912	Mahabir	Henrietta Village, lot No. 29	Income
314	May	15	1912	Mahase, Rupert Adolphus	Lima	Owner of Property
					Henrietta	Owner of Property
315	April	21	1906	Mahomedally	Queenstown, lot No. 17 A.	Income
316	May	15	1912	Mangal	La Belle Alliance	Owner of Property
317	Oct.	13	1895	Marshal, Thomas Marsden	Golden Fleece	Income
318	May	15	1912	Martindale, George H.	Henrietta	Income
319	May	15	1912	Matthews, William Henly	Marlborough	Income
320	May	15	1912	McBeam, Charles C.	Henrietta	Income
321	May	4	1905	McConnachie, George Alfred	Aberdeen Village, Essequibo	Owner of Property
322	July	23	1913	McGarel, Alexander	Queenstown	Landowner
323	May	15	1912	McGarrell, Edward	Bush Lot	Owner of Property
324	May	15	1912	McGusty, Philip Barry	Danielstown	Owner of Property
325	May	15	1911	McIver, Alister	Anna Regina	Income
326	May	15	1911	McKenzie, William Jonathan	Henrietta	Income
327	April	29	1902	McLeod, Samuel	Daniel's Town	Income
328	May	12	1913	Medas, Frederick August	Henrietta	Income
339	April	15	1905	Melville, Charles William Henry	Grant Brandish Hill, Pomeroon	Owner of Property
330	April	24	1905	Melville, Edward Adam	Grant Fear Not, Pomeroon	Owner of Property
331	April	26	1909	Melville, John James A.	Grant New York, Pomeroon	Owner of Property
332	April	15	1905	Melville, Jonathan Benjamin	Grant Vriesland, Pomeroon	Owner of Property
333	April	22	1905	Melville, Samuel	Grant Less Beholding, Pomeroon	Owner of Property
334	May	15	1912	Miles, Edward John	Aurora	Income
335	April	30	1906	Miller, Ernest	Henrietta Village lot No. 30	Income
336	May	3	1912	Mitchell, Richard Thomas	H.M. Penal Settlement	Income
337	May	15	1912	Mohamed	Aurora	Income
338	May	5	1902	Mohase, Pedro	Lot 11, Henrietta	Owner of Property
339	Oct.	13	1897	Mohur	Lot 14, Henrietta Village	Owner of Property
340	May	15	1911	Mongul, Joy	Good Intent	Owner of Property
341	May	15	1911	Moore, Thomas Frederic	Anna Regina	Income
342	May	15	1912	Morris, John Edward	Pln. Golden Fleece	Income
343	May	2	1909	Morrison, Samuel D.	Aurora	Income
344	Oct.	6	1891	Murray, Jacob	Zorg-en-Vlyt Village	Owner of Property
345	May	8	1906	Nabybuksh, Sheik	Section C, Aurora	Owner of Property
346	May	12	1913	Najarally	Anna Regina	Income
347	May	15	1912	Narain	Henrietta	Income
348	May	10	1913	Narain, Thomas Edwin	Pln. Hampton Court	Income
349	April	21	1903	Nardirally Khan	Lot 33, B, Coffee Grove	Income
350	May	3	1909	Narrine, John	Cullen Front	Income
351	April	19	1902	Naughton, William	Leicester, Pomeroon	Owner of Property
352	July	23	1913	Nedd, Chas. Philip	Queenstown	Landowner
353	May	15	1912	Nedd, David Pinto	Pln. Hampton Court	Income
354	April	21	1903	Nelson, Joshua	7 & 8, Richmond	Income
355	May	15	1912	Neptune, Joseph Alexander	Onderneeming	Income
356	Oct.	15	1891	Newark, James	Aberdeen Village	Owner of Property

Lot 18 and 131, with buildings at Lima.
Land in Pomeroon, Land Dry—3 acres under cultivation.

House and land at La Belle Alliance.

House and land at Aberdeen.
House and land, Queenstown.
House and land, Queenstown.
House and land, Danielstown.

Grant of 5 acres in Pomeroon.
Grant of 5 acres in Pomeroon.
Grant in Pomeroon: 3 acres under cultivation.
Grant of 5 acres in Pomeroon.
Grant of 5 acres in Pomeroon.

House on lot 11, Henrietta.
Lot 14, Henrietta,
House and land at Good Intent.

House and land at Zorg-en-Vlyt Village.

House and land at Aurora.

100 acres, Left Bank, Pomeroon.
House and land, Queenstown.

Occupation of 6 acres in cultivation at Aberdeen

Digitized by Google

No.	Date of Registration.	Surname and Christian Name.	Residence.	Nature of Qualification.	Local or other description of Lands, etc.
357	May 15 1912	Newsum, William Richard	Grant, Land of Promise, Pomeroon	Owner of Property	
358	May 10 1913	Niccolls, John Egbert	Pln. Golden Fleece	Income	
359	April 21 1903	Nicholas, Peter	Lot 6, Bush Lot	Owner of Property	Lot 6, Bush Lot
360	May 15 1907	Nicholls, Chester	Friendship, Pomeroon	Owner of Property	Grant of acres in Pomeroon; 3 under cultivation
361	May 15 1911	Nicholson, Edmond Sutherland	Anna Regina	Income	
362	May 7 1903	Norton, Adam	Lot 34, B, Queenstown	Owner of Property	Lots 34 & 122, B, & 261, C, Queenstown.
363	May 15 1907	Obermuller, Charles H.	Pomeroon	Owner of Property	Grant of 100 acres in Pomeroon
364	May 15 1912	Obermuller, James	Grant Enterprise, Pomeroon	Owner of Property	Grant in Pomeroon—3 acres under cultivation
365	May 17 1902	Ord, Fortune	Pln. Windsor Forest, Pomeroon	Owner of Property	3 acres, Windsor Forest, Pomeroon.
366	May 9 1901	Osborne, Frederick Charles	Queenstown Village	Owner of Property	S. E. ¼ lot 3, Section F, Queenstown.
367	May 9 1913	Owen, William Milton	Huis-t'Dieren	Income	
368	May 15 1912	Pasea, Richard Reginald	Aurora	Income	
369	April 28 1906	Patterson, John Richmond	Queenstown Village	Payment of direct taxes of $20 to C. Revenue.	
370	Nov. 30 1897	Patticson, Joel	Queenstown Village	Owner of Property	Lot 245, Section C, Queenstown.
371	Oct. 9 1891	Payne, Elkanah	Pln. Anna Regina	Income	
372	April 18 1902	Pearson, Walter Ebenezer	Pln. Trial, Pomeroon	Owner of Property	3 acres, Pln. Trial, Pomeroon.
373	May 15 1912	Percival, Theophilus Adolphus	Henrietta	Income	
374	May 14 1913	Pereira, Joseph Louis	Grant, Philadelphia, Pomeroon	Owner of Property	3 acres under cultivation at Try Best Profit, Pomeroon
375	May 15 1912	Persaud, Harry	Henrietta	Income	
376	May 15 1912	Persaud, Jankee	Coffee Grove	Owner of Property	Lot 25 with buildings at Coffee Grove.
377	May 15 1912	Phillips, Herbert John	Pln. Golden Fleece	Income	
378	May 15 1912	Pierre, Eddrup Benham	Plns. Hope and Perseverance, Pomeroon	Income	
379	Oct. 1 1891	Pierre, Frederick Ferdinand	Plns. Hope and Perseverance, Pomeroon	Owner of Property	Hope and Perseverance, Pomeeroon.
380	Oct. 12 1893	Pile, James Francis	Pln. Aberdeen	Income	
381	May 15 1912	Pilgrim, William Henry	Grant Charity, Pomeroon	Income	
382	April 17 1902	Piper, Charles Edward	Pln. Relief, Pomeroon	Owner of Property	120 acres, Pln. Relief, R. B., Pomeroon River.
383	April 30 1906	Pires, Victorine Antonio	Lots 10 and 11, Sparta	Owner of Property	Lots Nos. 10 and 11 and building, Sparta
384	May 6 1909	Pistano, John	Maria's Lodge, Essequibo	Owner of Property	Land at Maria's Lodge.
385	May 15 1911	Pitt, Thomas	Queenstown	Owner of Property	Lot 128, Section A, Queenstown.
386	Oct. 12 1893	Primo, Solomon William	Queenstown Village	Owner of Property	Lot 66, Sec. A, Queenstown.
387	May 15 1912	Prince, Isaac	Maria's Lodge	Owner of Property	Land at Maria's Lodge and Onderneeming.
388	April 30 1906	Raghoobar	Pln. Hampton Court	Income	
389	May 3 1909	Rajcoomar	Lot 3, Aurora Village	Income	
390	May 10 1913	Rajcoomar	Pln. Taymouth Manor	Income	
391	May 10 1913	Rambaran	Pln. L'Union	Income	
392	July 23 1913	Ramdass	Queenstown	Landowner	House and land, Queenstown.
393	May 15 1912	Ramdhun	Three Friends Village	Income	
394	July 23 1913	Ramdohur	Queenstown	Landowner	House and land, Queenstown.
395	April 30 1906	Ramgobind	Lot No. 41, Richmond Village	Income	
396	April 21 1906	Ramgutty	Pln. Perth and Dunkeld	Income	
397	May 12 1913	Ramjattan	Anna Regina	Income	
398	May 15 1912	Ramlogansing	Danielstown	Owner of Property	Lot 6 and house, Danielstown.
399	May 15 1912	Ramnarain	Coffee Grove	Income	
400	May 15 1912	Rampersaud	Pln. Golden Fleece	Income	
401	May 14 1908	Rampersaud	Aurora Village	Income	
402	April 30 1906	Ramsaroop	Pln. Coffee Grove	Owner of Property	Half owner of Coffee Grove, over 3 acres in *bona fide* cultivation
403	May 14 1908	Rapine, Job Charles	Henrietta	Owner of Property	House and land at Henrietta.
404	May 7 1909	Reece, John Josiah	Arakaka, N.W.D.	Income	
405	May 15 1912	Reid, Benjamin Augustus	Danielstown	Owner of Property	Lot 24, Section A. and house, Danielstown.
406	May 9 1906	Reid, John Theodore	Pln. Golden Fleece	Income	
407	May 6 1902	Reid, Rivers	Devonshire Castle	Owner of Property	Lot 16, Sparta
408	May 15 1912	Risbrooke, Alexander	Queenstown	Income	
409	May 15 1912	Ritchie, George Alexander	Pln. Hampton Court	Income	
410	Oct. 9 1891	Roach, Caleb William	Richmond Village	Owner of Property	House and land at Richmond Village.

Digitized by Google

427	May	15	1911	Siebs, Ernest Arthur	Adventure	Owner of Property	3 acres under cultivation.
428	Oct.	13	1897	Simpson, Joseph Richard	Onderneeming	Income	
429	May	12	1913	Sing. Harry	Henrietta	Income	
430	April	30	1906	Sing, Ramparekhan	Anna Regina	Income	
431	May	12	1913	Sing, Sam	Pln. Perth and Dunkeld	Owner of Property	Perth and Dunkeld, 3 acres under cultivation.
432	May	15	1912	Sing, Udit	Anna Regina	Income	
433	May	12	1913	Singh, Sookhan	Coffee Grove	Owner of Property	Land and building, Lot 23, Coffee Grove.
434	May	15	1912	Skekel, Robert Smith	Henrietta	Income	
435	Oct.	12	1891	Skerrett, John Henry	Pln. Hampton Court	Income	
436	May	15	1900	Small, George	Abram Zuil	Income	
437	May	15	1912	Small, Joseph	Queenstown Village	Income	
438	May	15	1912	Small, Joseph Elliot	Anna Regina	Income	
439	May	15	1912	Small, Samuel	Onderneeming	Income	
440	Nov.	13	1891	Smith, Edward Thomas	Strong Hope, Pomeroon	Owner of Property	90 acres at Strong Hope.
441	April	24	1906	Smyth, William James	Bush Lot Village	Income	
442	May	11	1908	Spencer, Gerald Adolphus	Barama, North West	Income	
443	May	15	1911	Stepney, Henry	Pln. LaUnion, Essequebo	Income	
444	May	15	1912	Stevenson, George R. S.	Anna Regina	Owner of Property	House and land.
445	April	18	1902	Stoll, Frederick Jacob	Anna Regina	Income	
446	May	15	1912	Stoll, James Horatio	Ako-ini Creek, Pomeroon	Owner of Property	Grant, Mossdale, Pomeroon.
447	April	18	1905	Stoll, Joseph	Grant Success, Pomeroon	Owner of Property	200 acres of land in Pomeroon
448	May	15	1912	Stoll, Joseph William	Grant Lokono, Pomeroon	Owner of Property	Grant Lokono, Pomeroon.
449	May	9	1913	Storey, Edward Mitchinson	Phœnix Park, Pomeroon	Owner of Property	Land at Phœnix Park: 3 acres under cultivation.
450	Oct.	11	1897	Sutherland, Forbes Augustus Reynolds	Hackney, Pomeroon River	Income	
451	May	15	1911	Sutherland, George	Daniel's Town Village	Owner of Property	House and land, Daniel's Town.
452	May	15	1911	Sutherland, Samuel A.	Golden Fleece	Income	
453	April	24	1909	Swan, Abraham	Bush Lot	Income	
					Grant True Friend, Pomeroon	Owner of Property	Grant in Pomeroon: 3 acres under cultivation.
454	May	15	1911	Taylor, George Mortimer	Anna Regina	Income	
455	Sept.	9	1895	Taylor, Harry John	Pln. Perseverance	Income	
456	May	14	1903	Taylor, James	Pln. Taymouth Manor	Income	
457	April	29	1902	Taylor, Maurice	Lot 27, Sec. A, Daniel's Town	Owner of Property	Lot 29 and buildings, Richmond.
458	May	3	1911	Teixeira, John	Anna Regina	Income	
459	April	27	1906	Theodore, Thomas	Zorg	Property	House and land, Zorg.
460	May	12	1913	Thom, David Black	Pln. Hampton Court	Income	
461	May	15	1912	Thomas, James Augustus	Henrietta	Income	
462	May	6	1901	Thompson, Robert Augustus Clement	Pln. Adventure	Owner of Property	Part proprietor of Adventure, Essequebo.
463	May	11	1909	Thorne, Alfred Athiel	114, Regent Street, Georgetown	Owner of Property	Grants Covent Garden and Bel Air: 137 acres.
464	May	15	1912	Trotman William Richard	Henrietta	Income	
465	May	15	1911	Turner, Fred. McKenzie	Anna Regina	Income	
466	May	15	1912	Tyson, Henry	Grant Liberty, Pomeroon	Income	
467	May	2	1909	Vandeyar, Henry	Suddie	Income	
468	May	3	1909	Van Sertima, John Augustus	Filan	Income	
469	May	15	1912	Van Sluytman, Frederick P.	Grant Still-in-Hope, Pomeroon	Income	
470	May	15	1912	Van Sluytman, John S. B.	Grant Still-in-Hope, Pomeroon	Owner of Property	Land in Pomeroon: 3 acres under cultivation.
471	May	15	1912	Van Sluytman, Oscar L. A.	Grant Still-in-Hope, Pomeroon	Owner of Property	Land in Pomeroon: 3 acres under cultivation.
472	May	15	1912	Van Sluytman, Timothy A. H.	Grant Still-in-Hope, Pomeroon	Income	

Digitized by Google

No.	Date of Registration.	Surname and Christian Name.	Residence.	Nature of Qualification.	Local or other description of Land, etc.
473	May 12 1913	Varder, Stephen William	Pln. Anna Regina	Income	
474	Oct. 9 1895	Venture, Peter	Queenstown Village	Owner of Property	Lot 50, Sec. A, Queenstown.
475	May 15 1912	Victor, James Theophilus	Grant Bournemouth, Pomeroon	Owner of Property	Land in Pomeroon : 3 acres under cultivation.
476	July 23 1913	Wade, Robert Eustace R.	Cullen Manse, Essequebo	Income	
477	April 21 1903	Wallace, William James	No. 3, Richmond Front	Income	
478	May 7 1903	Warrick, George	No. 45 C, Queenstown	Owner of Property	Lots 11, A, 45 & 21, C, Queenstown.
479	Oct. 15 1895	Washington, James Benjamin	Lot 18, Queenstown Village	Owner of Property	E ½ Lot 18, Section F, Queenstown.
480	May 15 1911	Wason, Theodore Adolphus	Onderneeming	Income	
481	Oct. 13 1897	Weeks, James	Morawhanna	Income	
482	May 15 1912	Weir, William Robert	Pln. Anna Regina	Income	
483	April 26 1909	Welcome, Frederick T.	Bonaventura, Pomeroon	Owner of Property	Grant in Pomeroon : 3 acres under cultivation.
484	May 5 1909	Welcome, W. B.	Relief, Pomeroon	Owner of Property	Grant in Pomeroon : 3 acres under cultivation.
485	May 15 1912	Whyte, Joseph Nathaniel	Zorg Village	Income	
486	May 15 1911	Wilkins, John	Bush Lot	Owner of Property	House and land.
487	May 15 1912	Williams, James Carmichael	Danielstown	Income	
488	April 29 1902	Williams, John	Lot 38, A, Daniel's Town	Owner of Property	Lot 38, Sec. A, Daniel's Town.
489	May 15 1912	Williams, Samuel	Richmond	Income	
490	Oct. 14 1892	Williams, Trighton	Pln. Perseverance	Owner of Property	House and land at Perseverance.
491	May 15 1912	Wilson, Charles	Pln. Hampton Court	Income	
492	May 5 1905	Wilson, Oliver Haydock	Rectory, Anna Regina	Property	
493	April 17 1906	Wood, Francis	Queenstown	Income	House and land, Queenstown.
494	May 15 1912	Wong, Gerald	Coffee Grove	Income	
495	Oct. 11 1895	Wong, James	Pln. Taymouth Manor	Owner of Property	House and land at Taymouth Manor
496	May 15 1912	Worrell, Andrew	Huis t'Dieren	Owner of Property	House and land at Huis't Dieren.
497	May 15 1911	Yearwood, Francis Goodman	Anna Regina	Income	
498	April 17 1902	Yearwood, Joseph	Pln. Bel Air, Pomeroon	Owner of Property	35 acres, Pln. Bel Air, Pomeroon.
499	April 21 1902	Yhap, Frank Esau	Lot 18, Onderneeming	Owner of Property	Lot 24, Maria's Lodge, Essequebo.
500	May 15 1911	Yhap, James	Anna Regina	Occupier	House at Anna Regina.
501	May 15 1911	Yhap, John	Anna Regina	Owner of Property	House and land at Maria's Lodge.
502	April 27 1901	Young, Albert Henry	Maria's Lodge	Owner of Property	House on Lot 17, Sec. A, Queenstown.
503	May 1 1902	Young, William Alexander	N. ½ lot 17 A, Queenstown	Income	
504	May 15 1912	Younker, William Arthur	Grant Ferndale, Pemeroon		
505	May 15 1912	Zammett, Michael	Henrietta	Income	

B. S. NEWSAM,
Acting Registrar.

A true Copy.

B. S. NEWSAM,
Acting Registrar.

Digitized by Google

Education Notice.

NEW pupils, desirous of entering Queen's College for the Autumn Term, are required to present themselves for Examination at Queen's College at 10.30 a.m. on Friday, September 12th.

G. F. FRANKS,
Acting Principal.

Queen's College,
3rd September, 1913.

General Register Office Notice.

IN accordance with the provisions of Section 21 (2) of the Marriage Ordinance No. 25 of 1901, notice is hereby given of the registration of the building hereinafter mentioned and described for the publication of banns of marriage :—

Date Building was registered.	Name and description of the Registered Building.	Marriage District.	Name of Superintendent Registrar.	Place of abode of Superintendent Registrar.
8th September, 1913.	The Canadian Presbyterian Church Building, known as "The Muktighar" Presbyterian Church, Anna Regina, Essequibo.	North Essequibo.	G. L. B. Gall.	Maria's Lodge, Essequibo.

E. D. ROWLAND,
Acting Registrar General.

General Register Office,
Victoria Law Courts,
Georgetown, Demerara,
8th September, 1913.

Police.

NOTICE

IN accordance with Section 77. Sub section 1, Ordinance 10 of 1891, the following unclaimed property at present lying at the undermentioned stations will be sold at public auction for Cash on the dates mentioned below, unless previously claimed and ownership satisfactorily proved. Persons wishing to inspect these articles can do so at any time up to day of sale between the hours of 11 a.m. and 4 p.m. All articles purchased must be removed the same day as the purchase is made.

A charge of 2 per cent. Church and Poor will be made in addition to the amounts at which all articles are purchased.

At Morawhanna on the 15th September, 1913 :—

1 Corial, no registered number, 16 feet long by 2 feet deep.

1 Corial, no registered number, 18 feet long by 1 foot 7 inches deep.

At Baramanni, on the 15th September, 1913 :—

1 Corial, no registered number, 22 feet long by 2 feet deep.

R. J. MANNING,
District Inspector of Police.

Police Headquarters,
Morawhanna,
North West District,
21st August, 1913.

IN accordance with section 77, sub-section 1, Ordinance 10 of 1891, the following unclaimed property will be sold at public auction for cash on the dates mentioned below unless previously claimed and ownership satisfactorily proved. Persons wishing to inspect these articles can do so at any time up to day of sale between the hours of 11 a.m. and 4 p.m. All articles purchased must be removed the same day as the purchase is made.

A charge of 2 per cent. Church and Poor will be made in addition to the amounts at which all articles are purchased.

At Good Success stelling, Wakenaam, on Monday, 15th September, at 10.30 a.m.—1 Ship's boat, 11 feet long, 4 feet wide and 2 feet deep, named "Lapidist." Registered No. 35.

At Acquero, Moruca River, on Monday, 22nd September, at 7 a.m.—1 Boat, about 25 feet long, 3 feet wide, with an iron band at the bow painted red, has blue border from bow to stern, no licence number.

C. H. KING,
County Inspector.

Suddie, Essequebo,
6th September, 1913.

Pound Notice.

Georgetown Pound,
6th September, 1913.

THERE is impounded at the above Pound, one stallion donkey, the brand on the right hip not legible. This animal was impounded on Saturday, the 30th of August, 1913, by J. Walters with an order from Mr. J. W. Tucker for trespassing on the Railway Line at Kitty. If not claimed within 7 days from the date hereof it will be publicly sold at the above Pound in accordance with section 17 of Ordinance No. 1 of 1866.

A. FERNANDES,
Pound Keeper.

Board of Agriculture Notices.

PARA RUBBER PLANTS FOR SALE.

PERSONS desirous of obtaining supplies of Para Rubber plants before June 30th, 1914, are requested to address their orders to the Government Botanist, Botanic Gardens, as early as feasible. It is anticipated that 100,000 plants will be available for sale.

J. B. HARRISON,
Director, Science & Agriculture.

Department of Science & Agriculture,
5th September, 1913.

PLYMOUTH ROCK FOWLS FOR SALE.

PURE bred Plymouth Rock Fowls may be obtained from the Onderneeming School Farm at the following prices :—

Trios (1 Cock and 2 Hens).

9	to	12	months—per trio			$10	to	$12
8	,,	9	,,	,,	,,	9	,,	11
7	,,	8	,,	,,	,,	7	,,	9
6	,,	7	,,	,,	,,	6	,,	8
5	,,	6	,,	,,	,,	5	,,	7
4	,,	5	,,	,,	,,	4	,,	6
3	,,	4	,,	,,	,,	3	,,	5

Single Cockerels.

9	,,	12	,,	each	$4	to	$5
7	,,	9	,,	,,	3	,,	4
6	,,	7	,,	,,	2.50	,,	3.50
5	,,	6	,,	,,	2.25	,,	3
3	,,	5	,,	,,	2	,,	2.50

Applications should be addressed direct to

The Superintendent,
Onderneeming Farm,
Essequebo.

J. B. HARRISON,
Director, Science and Agriculture,

Department of Science & Agriculture,
5th September, 1913.

Digitized by Google

Customs Notices.

BRITISH PREFERENTIAL TARIFF.

NOTICE TO IMPORTERS.

IT has come to the knowledge of this department from enquiries made that quantities of flour imported from time to time from New York have been entered at the preferential rate of duty and wrongly described as being of Canadian origin.

Importers of flour are hereby notified that from this date onwards the brands of all flours upon which preference is claimed must be inserted on the import entries and this department will not admit to preferential treatment any kinds of flour, *whether accompanied by certificates of origin or not*, unless satisfied as to the origin of same.

It is entirely in the discretion of the department to admit goods at the preferential rate of duty prior to the receipt of certificates of origin, and for the future, no deposits for the amount of the differential duty will be taken on, or bond allowed to be given for flour unless brought direct, without transhipment, from Canada or the United Kingdom. When imported by other transit routes unaccompanied by *satisfactory* certificates of origin, duty at the general tariff rate will have to be paid, and no refund of same will afterwards be granted.

In instances where deposits of the differential duty are accepted or bonds allowed to be given, the prescribed period for the due production of proofs of origin for all classes of preferential goods, flour included, is generally fixed at two months, and no extension of this period will in future be allowed. At the end of a week after the expiration of the time given for the production of certificates of origin all deposits made against the production of such certificates are to be carried to account as revenue, and in the case of bonds for the production of certificates the difference in duty between the preferential and the general rates must be paid upon demand, otherwise the bond will be put in force for the recovery of the outstanding amounts.

J. M. REID,
Comptroller of Customs.

Custom House, Georgetown,
9th September, 1913.

Miscellaneous.

BOARD OF INDUSTRIAL TRAINING.

Georgetown, Demerara.

A THIRD series of Classes on the undermentioned subjects will be held at Queen's College on Monday, 15th September, 1913.

SYLLABUS.

Mondays.

P.M.

7.30 to 8.30. *Elementary Mathematics.*—Mr. E. O. Pilgrim.
Further Lectures on the application of Algebraic methods to the calculation of areas, volumes and cost.

Wednesdays.

P.M.

7.30 to 8.30. *Boat-Building.*—Mr. E. Nassy.
Practical details of Boat-building, design of Hull, drawing and construction of Models.

Thursdays.

P.M.

7.30 to 9.30. *Carpentry.*—C. H. Baker.

Fridays.

P.M.

7.30 to 9.30. *Mechanical Drawing.*—Mr. L. A. Dey.
Making of simple scales, dimensioned sketches, Scale Drawing of parts of Machines, etc., continued.

The course is open to all persons desirous of attending, the fees being $1 for the course except to recognised apprentices who will be admitted on payment of a fee of 50 cents.

2. Apprentices who attended two-thirds of the courses previously held this year, will be given free tickets to this course. Apprentices joining these classes will be entitled to the same privileges as those who have already joined.

3. Tickets can be obtained from the Secretary to the Board at the Public Works Department or at Queen's College between the hours of 6 p.m. and 7.30 p.m. on the evenings of the 15th, 16th and 17th September, 1913.

NOEL A. WARREN,
Acting Secretary.

NOTICE.

MEDICAL DEPARTMENT.

IN accordance wi h Ordinance No. 4 of 1893, there will be exposed for sale by auction at the Public Hospital, Georgetown, at 12, noon on the 13th September, 1913, the following:—

1 pair ear-rings.
2 Bracelets.

E. D. ROWLAND,
Acting Surgeon General.

Surgeon General's Office,
Georgetown, Demerara,
August 22nd, 1913.

BRITISH GUIANA.—MEDICAL DEPARTMENT.

ABSTRACT OF REPORTS OF HOSPITALS AT THE UNDERMENTIONED INSTITUTIONS.

FOR THE WEEK ENDING SATURDAY, 23RD AUGUST, 1913.

HOSPITALS AT	Remaining from last Week.			Admitted in the Week.			Discharged in the Week.			Died in the Week.			Remaining at the end of the Week.			Increase.		Decrease.		Number of Inmates.			Percentage of Sickness.		REMARKS.
	M.	F.	T.	M.	F.	T.	M.	F.	T.	M.	F.	T.	M.	F.	T.	Total.		Total.		M.	F.	T.	Total.	
H. M. P. Settlement	18	...	18	9	...	9	8	...	8	...	...	...	19	...	19	1		...		235	...	235	11·4	
Georgetown Prison	3	...	3	3	1	4	4	1	5	...	...	...	2	...	2	...		1		121	14	135	·5	
New Amsterdam Prison	1	...	1	...	...	...	1	...	1	...	...	...	...	...	...	...		...		49	9	58	1·7	
Suddie Prison	2	...	2	...	...	...	2	...	2	...	...	...	...	...	...	2		...		19	6	25	8·	
Onderneeming Industrial School	...	...	...	1	...	1	1	...	1	...	...	...	...	...	...	...		1		107	...	107	·9	
Total	24	...	24	13	1	14	16	1	17	...	...	...	21	...	21	1		5		531	29	560	4·6	

E. D. ROWLAND,
Acting Surgeon General.

Digitized by Google

SUMMARY OF REPORTS OF ESTATES' HOSPITAL FOR THE WEEK ENDING SATURDAY, 23RD AUGUST, 1913.

	In-Patients.			Out-Patients.		
	M.	F.	T.	M.	F.	T.
Remaining from last week	523	230	753	125	84	209
Admitted during Week...	443	205	648	111	98	209
Discharged during week...	423	186	609	108	76	184
Died during week ...	7	4	11	...	...	...
Remaining at end of week	536	245	781	128	106	234
Increase	13	15	28	3	22	25
Decrease	...	...	...	...	...	...

E. D. ROWLAND,
Acting Surgeon General.

Digitized by Google

PUBLIC HOSPITALS.—BRITISH GUIANA.

RETURN FOR THE WEEK ENDING SATURDAY, 23RD AUGUST, 1913.

HOSPITAL AT	Remaining from last Week.			Admitted.			Discharged recovered.			Discharged for other causes.			Died.			Remaining at the end of the week.			Out-patients.		
	M.	F.	T.	M.	F.	T.	M.	F.	T.	M.	F.	T.	M.	F.	T.	M.	F.	T.	M.	F.	T.
Georgetown ...	289	138	427	102	94	196	56	37	93	38	29	67	9	1	10	248	185	453	155	174	329
New Amsterdam ...	62	49	111	27	15	42	10	12	22	18	9	27	1	1	2	60	42	102	147	192	339
Suddie	29	8	37	7	4	11	2	...	2	3	2	5	...	1	1	31	9	40	24	27	51
Berbice	5	4	9	7	1	8	1	1	2	3	2	5	1	...	...	8	2	10	10	19	29
Morawhanna ...	14	2	16	4	2	6	...	...	...	4	2	6	1	...	1	13	3	16	34	22	56
Pomaro	1	...	1	...	...	...	...	...	...	...	...	...	...	...	...	1	...	1	19	1	20
Arakaka	5	...	5	2	...	2	1	...	1	2	...	2	...	...	...	4	...	4	14	9	23
Total ...	385	221	606	149	116	265	70	50	120	68	43	111	12	3	15	384	241	625	403	444	847

PUBLIC ASYLUMS.

Lunatic Asylum ...	443	290	733	...	...	...	1	...	1	...	...	...	3	...	3	439	290	729	...	...	...
Leper Asylum ...	239	119	358	2	...	2	...	...	...	*1	...	1	...	...	...	240	119	359	...	...	...
Total ...	682	409	1,091	2	...	2	1	...	1	1	...	1	3	...	3	679	409	1,088	...	...	...

PUBLIC DISPENSARIES.

DISPENSARIES AT	OUT-PATIENTS.		
	M.	F.	T.
... ...	43	100	143
Georgetown No. 1	37	56	93
Do. No. 2	...	...	...
Do. No. 3	27	37	64
Albouy's Town Medical Station	7	14	21
Demerara River	17	...	17
Berbice do.	7	11	18
Upper Pomeroon River	15	9	24
Lower Pomeroon River	3	1	4
Moruca	...	...	...
Total ...	156	228	384

* Discharged by order of S.G. Telegram.

E. D. ROWLAND,
Acting Surgeon General.

GEORGETOWN, DEMERARA.—Printed and Published every *Wednesday and Saturday*, and on such Extraordinary Days as may be directed by His Excellency the Governor, by "The Argosy" Company, Limited, at their Office, Lot 35, Water Street, Robb's Town. Subscription—Four Dollars per annum; Single Copies, 4 Cents. Wednesday, 10th September, 1913.

Digitized by Google

VOL. XXXVII. No. 77.

2,915

The Official Gazette

OF BRITISH GUIANA.

Published by Authority of His Excellency the Governor.

GEORGETOWN, SATURDAY, SEPTEMBER 13TH, 1913.

Government Notices.

GOVERNMENT SECRETARY'S OFFICE,
Georgetown, Demerara,
403. 12th September, 1913.

THE following Order, made by the Deputy Governor under the provisions of the Aliens Ordinance, 1886, is hereby published for the information of those whom it may concern.

By Command,

G. BALL GREENE,
Acting Assistant Government Secretary.

ORDER.

WHEREAS by the Aliens Ordinance, 1886, it is provided that where the Governor has reason to believe, from information given as therein mentioned, that, for the preservation of the peace and good order of the Colony, it is expedient to remove therefrom any alien, the Governor may, by order under his hand, to be published in the *Gazette*, direct that such aliens shall depart from the Colony within a time limited in such order; and whereas I have reason to believe, from information so given, that, for the preservation of such peace and good order, it is expedient to remove from this Colony the Alien hereinafter mentioned: Now, therefore, in exercise of the power so as aforesaid in me vested, I do by this order under my hand, direct that

Charles Thomas

shall depart from this Colony on or before the 27th day of September, 1913.

Dated this 11th day of September, 1913.

CLIFTON GRANNUM,
Deputy Governor.

Digitized by Google

404. 12th September, 1913.

THE following Ministers of the Christian Religion have been duly appointed Marriage Officers under the provisions of Ordinance No. 25 of 1901:—

Name.	Denomination.	Postal Address.	Ministerial Charge.
The Reverend Emanuel Lockhart, B.A.	Canadian Mission.	Suddie, Essequebo.	Church at Johanna Ceselia, South Essequebo District. Church at Lot 19, Queenstown Village, South Essequebo District. Church at Good Success, Wakenaam, Essequibo River District. Church at Marionville, Leguan, Essequibo River District.
Elder C. E. Boynton.	Seventh Day Adventist.	78, Brickdam. Georgetown.	Registered Building situate on Lot 293, Queenstown, in the George town Marriage District.

By Command,

CLIFTON GRANNUM,
Acting Government Secretary.

Government Notices.

GOVERNMENT SECRETARY'S OFFICE,
Georgetown, Demerara,
405. 12th September, 1913.

REFERRING to Government Notice No. 343 of the 30th July, Mr. G. A. Smith, Registrar of Births and Deaths for Division No. 1 of the Essequibo River District, has returned from leave of absence and resumed the duties of his office on the 1st instant.

406. 12th September, 1913.

THE Deputy Governor has been pleased to appoint Elliot Edward Winter, Esquire, Fifth Class Officer, Department of Lands and Mines, to be Sub-Warden of Nos. 3 and 4 Mining Districts.

407. 12th September, 1913.

THE Deputy Governor has been pleased to grant to Gustave D'Ornellas, Fifth Class Officer of Customs, leave of absence on full salary for one month from the 3rd instant.

408. 12th September, 1913.

THE Deputy Governor has been pleased to appoint the Reverend W. J. Moody to be a Member of the Board of Guardians in the Berbice River Fiscal District, *vice* the Reverend Father Darby, resigned.

By Command,

G. BALL GREENE,
Acting Assistant Government Secretary.

Executive Council Notice.

GUIANA PUBLIC BUILDINGS,
Georgetown, Demerara,
12th September, 1913.

THE Deputy Governor-in-Council has been pleased, in terms of section 2 (1) of the Petroleum Ordinance, 1872, Amendment Ordinance, 1909, to grant permission for the use of the building recently constructed in the enclosure north of the Colonial Bonded Warehouse for the storage of Volatile Petroleum.

By Command,

G. BALL GREENE,
Clerk of the Council.

Digitized by Google

Executive Council Notice.

GUIANA PUBLIC BUILDINGS,
Georgetown, Demerara,
12th September, 1913.

or-in-Council has been pleased, under the provisions of 3 of Ordinance No. 1 of 1868, to sub-divide the istration of Births and Deaths District as follows :—

ct.	Boundaries of the Existing Division.	Boundaries of the Proposed Divisions.
eroon.	*Division No. 2.*—The Moruca River and its tributaries.	*Division No. 1.*—The Moruca River and its tributaries.
	Division No. 1.—The Pomeroon River and its tributaries.	*Division No. 2.*—The Pomeroon River from its mouth, both banks and tributaries southwards, to the northern side-line of Plantation Enterprise on right bank and opposite on the left bank.
		Division No. 3.—From the southern boundary of Division No. 2, both banks and tributaries, southwards, to and inclusive of Dutchman Creek on the right bank and opposite on the left bank.
		Division No. 4.—From but exclusive of Dutchman Creek on the right bank of the Pomeroon River, and opposite on the left bank, both banks and tributaries southwards as far as the settlements extend, including the Tapacooma Creek, but excluding the Tapacooma Lake.

ct as from the 1st October, 1913.

Council Notice of the 15th August is hereby cancelled.

By Order,

G. BALL GREENE,
Clerk of the Council.

Digitized by Google

SUPREME COURT OF BRITISH GUIANA.

LIMITED JURISDICTION.

THIS 26TH DAY OF AUGUST, 1913.

RECEIVER GENERAL.

versus

A. DE FREITAS.

The following judgment was read:—

EARNSHAW, Acting C.J.: In this case the Receiver General petitions the Chief Justice for a fiat for the recovery by parate execution of $1,412.61 being "duty payable on 846.13 proof gallons of rum at the rate of $1.65 per proof gallon" which is "the difference between the late Excise duty of fifty cents and the duty of two dollars and fifteen cents a proof gallon on so much of the stock of rum on hand on 1st April, 1913, as represents an excess of the assessment for the financial year 1912-1913."

The opposer requested to be heard before the fiat was granted, and in accordance with the settled practice as shown by previous cases, I heard the arguments of both parties and took all the evidence tendered on the 21st August last.

The fiat is requested under the provisions of section 10 of Ordinance 9 of 1904, which provides that all taxes, imports, dues and sums of money payable to His Majesty or to the Colony, shall be recoverable by parate or summary execution; and the signature of the Receiver General, the Assistant Receiver General, or other officer authorized to receive the same subscribed to any document setting forth in writing a statement of the amount claimed, or due shall, without proof of any such signature, and without proof of any other matter or thing be held and be deemed to be in all Courts and by all Judges and Magistrates *prima facie* evidence of the amount claimed being in every particular correct."

This section has been complied with and under ordinary circumstances all that the Judge would have to do, would be to grant the fiat for execution.

This step really includes both judgment on the *prima facie* evidence (which the Judge must regard as sufficient) and the granting of authority to execute on the judgment.

The granting of a fiat is thus a judicial quite as much as a ministerial act and as the Receiver General must present to the Chief Justice a petition for the fiat, the rules which govern petitions generally apply. Under these rules the party against whom the petition is filed, is allowed to oppose the granting of the prayer thereof.

Before the opposer can succeed, he must rebut the presumption that the petitioner's case is proved by the *prima facie* evidence; and on the question being raised before me I decided that as the onus of proof is shifted the opposer must begin.

In objecting to the granting of the "fiat" the opposer sets forth that the grounds of the opposition (amongst others) are:—

(1) The said Antonio de Freitas denies that any duty is or ever was payable in respect of the sum mentioned in the summation or any part thereof.

(2) He denies that there was ever any assessment for the financial year 1912-1913. If there was any assessment for the said period it was not made as required by law.

(3) He denies that there was any excess of the assessment (if any) for the financial year 1912-1913.

(4) He says that if there was any excess such excess is not correctly stated.

(5) He denies that he took from Bond the amount stated in the summation to have been taken by him or any part thereof.

(6) He denies the stock in hand was on the 1st April, 1913, 1,279 gallons or any part thereof.

(7) He denies that the amount claimed is now due or payable.

(8) He will contend that no legal obligation to pay any part of the duty sought to be recovered is imposed on him by Ordinance or otherwise.

Grounds (1), (7) and (8) merely state in one form or another that the opposer is not legally bound to pay the amount claimed. These therefore need not be particularly considered as they merely raise the general question which must be decided on special grounds. Under one or another of the other grounds of opposition several arguments were addressed to me on behalf of the opposer.

Section 12 of Ordinance 1 of 1913 provides a new method of raising or collecting the duties on rum and in a proviso thereto enacts "that on the date of the coming into force of this Ordinance (which date was April 1st, 1913), the stocks of those retail spirit dealers whose takings from Bond during the preceding twelve months have exceeded their assessments for the same period, be checked and the difference between the late Excise duty of fifty cents and the duty of two dollars and fifteen cents a proof gallon be collected on so much of their stocks as represent excesses on their assessments for such period."

As this was not thought to be sufficiently clear the following explanatory amendment was made by section 2 of Ordinance 11 of 1913.

"By the words 'so much of their stocks as represent excesses on their assessments' is meant any stock remaining in hand on the 1st day of April, 1913, up to an amount equal to the difference between the assessment for the year 1912-1913 and the amount in excess of the assessment taken from bond during the year 1912-1913, and by the words 'assessment for the same period' is meant assessments for the purpose of retail spirit licence for the same period."

It is under these sections that the claim is made and most of the arguments dealt with the meaning of or the effect to be given to the words of the same.

As is usual in a case which concerns the interpretation of an Ordinance I was exhorted by one side to adopt a strict interpretation of the sections.

It was even suggested that the above enactment was somehow penal and that the rules of interpretation which apply in the case of penal statutes in favour of an accused should be applied here in favour of the opposer. But I find nothing penal in these provisions. They are merely fiscal or revenue-raising.

As attempts are often made both here and elsewhere to drive the proverbial "coach and four" through a statute or Ordinance, and as in such cases questions of interpretation frequently arise, it may be useful to set forth the authorities by which a Judge or Magistrate should be guided.

These authorities range over a period of more than fifty years and are the expressions of Judges of more than usual ability and consideration.

They are as follows:—

By Chief Baron Pollock in Salkeld v. Johnson Exchequer Reports Vol. II, page 273, 1848.

"We propose to construe the Act of Parliament, according to the legal rules for the interpretation of statutes principally by the words of the statute itself, *which we are to read in their ordinary sense, and only modify or alter so far as it may be necessary to avoid some manifest absurdity or incongruity, but no further.* It is proper also to consider the state of the law which it proposes or purports to alter, the mischiefs which existed, and which it was intended to remedy, and the nature of the remedy provided, and to look at the statutes *in pari materia* as a means of explaining this statute. These are the proper modes of ascertaining the intention of the legislature."

By Lord Herschell in Colquhoun v. Brooks, L.R., Ap. Cas., Vol. xiv., 1889, page 506.

"It is beyond dispute, too, that we are entitled and indeed bound when construing the terms of any provision found in a statute to consider any other parts of the Act which throw light upon the intention of the Legislature and which may serve to shew that the particular provision ought not to be construed as it would be if considered alone and apart from the rest of the Act."

By Baron Pollock in Attorney General v. Beech, L. R., Q. B. D., 1897, (2), page 539.

"The first point we have to consider is this: that the object of the Finance Act is to levy upon all property, real or personal, settled or not settled, estate duty. The time at which that duty is to be payable is fixed, and fixed with reference to the death of a person who has been the owner of, or has enjoyed, the property in question. That being so we start with a proposition which is not included in the ordinary common law principle (as it is admitted on both sides and as we have it laid down again and again, especially by Lord Westbury); these Acts are not to be construed in accordance with the ordinary language of conveyancers, or in accordance with what is supposed to give effect to the principles upon which conveyancers would act; *they are to be construed, as indeed all other Acts are, with a view to carrying out what is supposed to be the intention of the Act and its provisions as expressed by the language used.* That being so, the language of the Act, to my mind, is not at all difficult to construe."

By Lord Russell, Chief Justice, in Attorney General v. Carlton Bank in L.R., Q.B.D., 1899 (2), page 165.

"In the course of argument reference was made on both sides to *supposed special canons* of construction applicable to Revenue Acts. For my part I do not accept that suggestion. I see no reason why special canons of construction should be applied to any Act of Parliament, and I know of no authority for saying that a taxing Act is to be construed differently from any other Act. The duty of the Court is, in my opinion, in all cases the same, whether the Act to be construed relates to taxation or to any other subject, namely, *to give effect to the intention of*

Digitized by Google

the Legislature as that intention is to be gathered from the language employed having regard to the context in connection with which it is employed. The Court must no doubt ascertain the subject matter to which the particular tax is by the statute intended to be applied, but when once that is ascertain, it is not open to the Court to narrow or whittle down the operation of the Act by seeming considerations of hardship or of business convenience or the like. Courts have to give effect to what the Legislature has said."

In construing the Ordinances which affect this case I therefore intend as far as possible "to give effect to the intention of the Legislature as that intention is to be gathered from the language employed having regard to the context in connection with which it is employed," and "to avoid" any "manifest absurdity or incongruity."

Now the sections under which this claim is made clearly show that it was the intention of the Legislature that under certain circumstances certain retail spirit dealers should pay a duty of $1.65 per proof gallon of rum.

It is also abundantly clear that the Legislature intended that these spirit dealers should pay that $1 65 in cases where they had paid only a duty of 50 cents on a similar amount of rum which they still had on the 1st of April last in stock unsold.

The remaining provisions are more in the nature of machinery than substantive enactments.

They provide how the amount of the rum to be so charged with the $1·65 duty shall be ascertained.

It was urged on behalf of the opposer that there was no assessment for the financial year 1912-1913, from which, if it were true, it would follow that one of the necessary bases on which the calculation of the amount payable rests is lacking. This absence would of course be fatal to the claim. It is also urged that if there were any assessment for the said period, it was not made as required by law.

If the word "assessment" as used in the two relevant sections means or must be taken to mean a special procedure under which the amount to be taxed was calculated for the financial year 1912-1913 only, the objection would be good as no such particular calculation was made for that year.

The petitioner does not however accept that meaning and the Judge is asked to say that "assessment" means in these two sections "an amount fixed by law" as, for example, a "rate."

As there is a dispute as to the meaning, I propose to apply the principles already set forth, and find if I can what is the intention of the Legislature. It is common knowledge that the word "assessment" is popularly used to express the result of the inquiry or procedure for assessing. In England a payer of Income Tax would say that his assessment for the year was, e.g., £800, meaning by that that the amount on which he had to pay tax was £800. He would not then mean by the word "assessment" his negotiations, if any, with the Surveyor of Taxes or the inquiry made in some cases by the Income Tax Commissioners with a view to fixing the amount. There is nothing therefore to prevent the Court from accepting the petitioner's interpretation if it expresses the intention of the Legislature.

The opposer asked the Court to accept the other interpretation, and, assuming that such was the proper interpretation, urged that there was no "assessment" in that case for the year 1912-1913.

To accept this interpretation would be to defeat the clear intention of the Legislature. It would make the two sections in questions useless and result in such a "manifest absurdity or incongruity" as Chief Baron Pollock mentions.

It is in evidence in this case that before April, 1st, 1908, the stocks of spirit dealers were taken regularly half-yearly or quarterly by an officer of the Government for the purpose of guiding the Excise Board in fixing the amount of duty payable.

But by section 46 of Ordinance 2 of 1908, it was provided that "every person who keeps a retail spirit shop shall take out a licence for so doing, and shall pay for the same at the rate of $2 for each gallon of the average annual quantity of rum sold by him during the last three financial years."

This section implicitly but no less certainly abolished all previous enactments as to the method of calculating the amount of duty payable and therefore any argument advanced by the opposer and intended to convince the Court that there was no assessment (giving to the word the meaning which he desires) as required by the previous Tax Ordinances is of no avail.

Under the provisions of Ordinance 2 of 1908, Mr. Cameron, who is now the Chief Commissary himself, made the computations which resulted in the opposer having to pay yearly under that Ordinance duty on 949 gallons of rum.

Between April 1st, 1908, and April 1st, 1913, that amount remained fixed and as the Chief Commissary states in his evidence that fixed amount has been generally and popularly spoken of as the "assessment." I therefore interpret the word assessment as used in Ordinances 1 and 11 of 1913 as meaning the amount fixed under section 46 of Ordinance 2 of 1908. Thus the assessment for the financial year 1912-1913 is 949 gallons.

The opposer further objected that the stock was not "checked" as required by law.

Eustace Eyre King, a Commissary of Taxation, carefully, and with the help of one Cowes and the foreman in the opposer's shop, on the 1st of April, 1913, calculated and entered in a book produced the amount of proof rum then and there in stock. According to him there were 1,079 gallons of proof rum in barrels, and 200 gallons proof in bottles or mixed in sweet drinks, &c. He arrived at the amount in the bottles by testing four by Sikes' Hydrometer, and then averaging; and as regards the rum in the sweet drinks, &c., he reckoned it at 30 per cent. which according to his evidence is "the usual practice of his profession."

The opposer says that such a check does not comply with the law. As far as I understand him he says that the law requires that each bottle of rum should have been tested separately and that the Government Analyst or Assistant Government Analyst should have analysed in the Laboratory all the sweet drinks such as noyeau, shrub, marsala, &c.

Such an interpretation of the word "checked" would result in another "manifest absurdity." I decide that for the purposes of the sections now in question a sufficient "check" was made by the Commissary of Taxation. I cannot interpret the word "checked" to mean anything more than what was done. But even if the law required the elaborate testing and analysis suggested by the opposer, he at any rate is not in any way damnified as 1,079 gallons of proof rum were found in barrels, and the claim against him is for duty payable on 856·13 gallons only.

It was argued that the methods of calculation employed in estimating the proof rum in the bottles and the sweet drinks introduced so much uncertainty as to render the claim by way of parate execution bad. This argument is based on the concluding words of the judgment of W. J. Smith, C.J., in the case of Rec. Gen. v. Brice, 11th May, 1899 (local.)

Those words do not apply to the facts of this case. In this claim "the quantity on which duty is chargeable and consequently the amount of duty payable" are *definitely ascertained.*

Another objection was that the rum found in stock on April 1st, 1913, must be proved to be identical with or the same as rum taken from bond during the financial year 1912-1913. But the law does not require this. The words of the section which apply are "any stock remaining on hand on the 1st April, 1913."

A further objection is that reading section 12 of Ordinance 1 and section 2 of Ordinance 11 of 1913 together the difference there mentioned is not the difference between the amount taken out of bond and the amount of the assessments for the year 1912-1913, but the difference between the result of those differences and the amount of the assessment for that year.

Thus we should have

	Gallons.
Amount taken from bond... ...	1,805·13
Assessment	949
Difference	856·13

Then we begin again and have

	Gallons.
Assessment	949·00
Difference as above	856·13
The difference meant according to opposer	82·87

If the opposer's contention were correct he would pay on 82·87 instead of 856·13 gallons.

But this neither expresses the intention of the Legislature nor is it a reasonable, even if possible, interpretation of the words of the two sections.

The same remarks apply to the opposer's argument that as the words "stocks" and "assessments" in the sections are used in the plural and not in the singular, a joint liability only is imposed on all the spirit dealers.

As all the objections fail, I grant the fiat as requested with costs for the petitioner if any.

Digitized by Google

Militia and Volunteer Orders.

BY COLONEL G. C. DE RINZY,
Commandant, British Guiana Local Forces,
Headquarters, Georgetown,
12th September, 1913.

DUTIES.

1. N.C. Officer on duty for the ensuing week:—Corporal Bentham.
Next for duty:—Sergt. Reed.

ARTILLERY.

PARADES.

2. The following is the detail of parades for the ensuing week:—
Tuesday, 5 p.m.—Fort Manning Parade. (Paid.)

LEAVE.

3. The Secretary of State for the Colonies has been pleased to extend the leave of absence granted to Sergt.-Major Sanders for the period from the 28th August to the 9th October inclusive.

VOLUNTEERS.

ANNUAL PRIZE MEETING.

4. The Annual Prize Meeting will be held at the Thomas Rifle Ranges on Wednesday, Thursday and Friday, the 17th, 18th and 19th September, 1913. N.C. Officers and men of the Local Forces must appear in uniform at the presentation of Prizes on Friday, the 19th instant.

RESIGNATION.

5. The Commandant has been pleased to accept the resignation of the undermentioned man:—
No. 407 Pte. E. D'Andrade.

BAND.

LEAVE.

6. The Secretary of State for the Colonies has been pleased to extend the leave of absence granted to Lieutenant Carroll for 3 months from 30th September, inclusive, with half salary.

DISMISSAL.

7. No. 2,402 Band Apprentice Johnson, is dismissed from the Band for misconduct. Section 76, Ordinance No. 12 of 1891. He will be paid up to and for the 4th instant and struck off the strength.

A. B. ROSE, Captain,
Staff Officer, Local Forces.

Registrar's Notice.

BRITISH GUIANA.—REGISTRAR'S OFFICE.

WHEREAS the following account has been rendered to this Office, viz., the account and vouchers of William T. Johnson, of 70, Main Street, Georgetown, as guardian of the minor Frank A. Haggin, for the period 1st August, 1912, to 31st July, 1913.

NOTICE is hereby given to all parties interested that the said account and vouchers will remain at this Office for the space of Three Weeks from the 29th day of August, 1913, and all parties interested having objections to the said account and vouchers must state the same in writing during Office hours within the said period of Three Weeks, after the expiration of which the said account and vouchers will be submitted to the Accountant of Court for examination and report.

Georgetown, Demerary, this 29th day of August, 1913.

B. S. NEWSAM,
Acting Registrar.

Transports and Mortgages.

Counties of Demerary & Essequebo.

27TH SEPTEMBER, 1913.

[FIRST PUBLICATION.]

THE following TRANSPORTS and MORTGAGES are intended to be passed before one of Their Honours the Judges of the Supreme Court of British Guiana on any day after Saturday, the 27th day of September, 1913, which such Judge shall be pleased to appoint, viz.:—

1. By Nonkow, male East Indian immigrant, No. 63,743, ex *Avon*, 1894, of Plantation De Kinderen, West Bank, Demerary, TRANSPORT of one undivided fourth of two undivided thirds of an undivided half part or share of and in the west half of the west half of Plantation De Kinderen, situate in Canal No. 1, on the west bank of the river Demerary, in the county of Demerary and colony of British Guiana, with one building thereon,—to and in favour of Sheoraj, male East Indian immigrant, No. 63,284, ex *Ganges*, 1894, of Plantation De Kinderen, West Coast, Demerary.

2. By Rahim Bacchus, of lot 3, Lamaha Street, Georgetown, TRANSPORT of the north half of the south half of a tract of land situate on the left bank of the Mahaica Creek in the county of Demerary and colony of British Guiana, commencing at an iron paal opposite a point about 125 roods above the mouth of the little Biabu Creek, and extending thence N. 71° 09′ W. 300 roods, thence S. 18° 51′ W. 100 roods, thence S. 71° 09′ E. 300 roods and containing 100 acres as shown on a diagram thereof by George D. Bayley, Government Surveyor, dated 1st February, 1900, and annexed to the Original Grant, (No. 2,362), of the said tract of land issued to Abdoola, on the 1st June, 1900, subject to the conditions contained in the said Grant, with the buildings and erections thereon,—to and in favour of Sukhoo, male East Indian immigrant, No. 77,601, ex *Jura*, 1897, of Claginare, right bank, Mahaica Creek, East Coast, Demerary.

3. By Rahim Bacchus, of lot 3, Lamaha Street, Georgetown, TRANSPORT of the south half of the south half of a tract of land situate on the left bank of the Mahaica creek, in the county of Demerary and colony of British Guiana commencing at an iron paal opposite a point about 125 roods above the mouth of the Little Biabu creek and extending thence N. 71° 09′ W. 300 roods thence S. 18° 51′ W. 100 roods, thence S. 710 09′ E. 300 roods and containing 100 acres as shown on a diagram thereof by George D. Bayley, Government Surveyor, dated 1st February, 1900, and annexed to the original Grant (No. 2362) of the said tract of land issued to Abdoola on the 1st June, 1900, subject to the conditions contained in the said Grant, with the buildings and erections thereon,—to and in favour of Khasim Nokalu, R. of D, No. 55,568, ex *Jura*, 1892, a male East Indian immigrant, residing at Claginare, right bank, Mahaica creek, East Coast, Demerary.

4. By Richard Lewis Ross, of lot 316, Middle Street, Georgetown, as sole legatee under the last will and testament of Henrietta Pemberton, deceased, and by Judith Henrietta Bleby Pemberton, single-woman, as being entitled to her legitimate portion of the estate of her mother, the said Henrietta Pemberton, deceased, TRANSPORT of the west half of the east half of the concession or lot number 316, (three hundred and sixteen), situate in Cumingsburg District, city of Georgetown, county of Demerary, and colony of British Guiana, with all the buildings and erections thereon:—to and in favour of Joaquim Miguel Ramos de Souza, of lot 308, Murray Street, Georgetown.

5. By Frank Owen Franker, of lot 62, Brickdam, Georgetown, TRANSPORT of lot number 28 (twenty-eight), in North Freeburg, in the city of Georgetown, with all the buildings and erections thereon,—to and in favour of Manoel Jacintho Carreiro, of lot 12, James Street, Albouystown.

6. By Munia, No. 11, Casual, 1889, East Indian immigrant of Plantation Met-en-Meerzorg, widow, TRANSPORT of the north half of lot number 2 (two), part of Plantation Met-en-Meerzorg, *cum annexis*, situate on the west sea coast of Demerary between the Plantation De Willem on the east and the De Kinderen and Boode's Rust on the west, said lot number 2 (two) being laid down and defined on a diagram made by E. Chalmers, Sworn Land Surveyor, and deposited in the Registrar's Office of British Guiana on the 26th of September, 1895,—to and in favour of Mathura, No. 49,393, ex *Bann*, 1891, male East Indian of Met-en-Meerzorg.

7. By Oudit, a male Indian immigrant, No. 45,999, ex *Main*, 1890, of Thomas Street, Kitty, East Coast, Demerara, TRANSPORT of east half of the west half of the west half of the west quarter of Plantation Soesdyke, situate in Canal No. 1 on the west bank of the river Demerary, in the county of Demerary and colony of British Guiana, no buildings thereon,—to and in favour of Bhola, male Indian immigrant, No. 14, ex *British Monarch*, 1870, of Uitvlugt, West Coast, Demerara.

8. Ram Avatar, male East Indian, B.R., No. 103 of 1886, of Met-en-Meerzorg, TRANSPORT of lot number 9 (nine), north section of Government land in Canal No. 2, said lot being laid down and defined on a plan of certain portions of Government land in Canals 1 and 2 Polder, in the county of Demerary, and colony of British Guiana, by Frank Fowler, acting Government Surveyor, dated 28th March, 1902, and deposited in the Registrar's Office on the 6th May, 1902, and which said Government land was granted to the colony of British Guiana by the Crown under Grant No. 644, dated 7th July, 1892, and is shown on a chart of the Canals, 1 and 2 Polders by W. H. Hutchens, Colonial Civil Engineer, annexed to the said Grant, with a building thereon,—to and in favour of Mussody, B.R., No.

Digitized by Google

416, of 1870, a male East Indian of Canal No. 2 Polder, and Bhagowtipersad, male East Indian immigrant, No. 99,263, ex *Forth*, 1905, of Leonora.

9. By the Local Government Board of British Guiana, acting under Ordinance No. 23 of 1907, TRANSPORT of lots Nos. 23 (twenty-three) and 29 (twenty-nine), south side Craig Back Lands, being a part and portion of that piece of land situate on the east bank of the Demerara River, in the county of Demerara, being the back lands of Plantation Craig and Good Success more particularly shown and delineated on the plan signed by James Allen Purser Bowhill, Esquire, Acting Commissioner of Lands and Mines, dated 13th June, 1907, and deposited in the Registrar's Office of British Guiana on 17th July, 1907,—to and in favour of Bhulli, male East Indian, No. 50,301, ex *Sheila*, 1891, of Craig Village, East Bank, Demerara.

10. By the Colony of British Guiana, TRANSPORT of cultivation lot number 141 (one hundred and forty-one), section A, part of Plantation Triumph, situate on the east sea coast of the county of Demerara and colony of British Guiana, said lot being laid down and defined on a plan of portion of the said plantation by L. M. Nightingale, Government Surveyor, dated 20th March, 1911, and deposited in the Registrar's Office on the 11th July, 1912,—to and in favour of Zalin, No. 113,495, ex *Ganges*, 1911, a male East Indian immigrant, residing at Plantation Mon Repos.

11. By the Colony of British Guiana, TRANSPORT of house lot number 9 (nine), part of the front lands of Plantation La Jalousie and Bien Fait, known together as Plantation La Jalousie *cum annexis*, situate on the west sea coast of the county of Demerara and colony of British Guiana, said lot being laid down and defined on a plan of portion of the front lands of the said plantation by W. M. A. Roberts, Sworn Land Surveyor, dated 8th December, 1908, and deposited in the Registrar's Office on the 19th March, 1909,—to and in favour of Budhu, male, B.R., 158 of 1886, residing at Plantation Blankenburg.

12. By William Pettigrew Humphreys, of Kitty Cottage, Kitty, East Coast, Demerary a FIRST MORTGAGE on the west half of the west half of lot number 314 (three hundred and fourteen), also known as west quarter 314 (three hundred and fourteen), situate in Cumingsburg, in the city of Georgetown, in the county of Demerary, and on all the buildings and erections thereon and to be erected on the said premises,—to and in favour of S. Davson and Company, Limited.

13. By Henry Hyndman Jones, of lot 47, Hadfield Street, Georgetown, TRANSPORT of lot number 53 (fifty-three), Hadfield and Lime Streets, in North Freeburg District, in the city of Georgetown, in the county of Demerary and colony of British Guiana, with all the buildings and erections thereon, subject to First Mortgage passed and executed on the 24th day of August, 1912, to and in favour of The British Guiana Buildings Society, Limited,—to and in favour of Eustace Gordon Woolford, of lots 134, 135, 136, Kingston, Georgetown

14. By Alvena Wade, single woman, of Plantation Lusignan, East Coast, Demerary, Alexander Wade, junior, of lot 235, Albert Street, Queenstown, Georgetown, and Charles Davidson of Toevlught, West Bank, Demerary, as having in marriage in community of property his wife Bertha Maria Davidson, born Welcome, also of Toevlught, aforesaid, the said Alvena Wade and Alexander Wade, junior, being the heris, *ab intestato*, of their father Alexander Wade, senior, who was married in community of property to their mother, Mary Elizabeth Welcome, late Wade, born Anson and as two of the heirs, *ab intestato*, of their mother, the said Mary Elizabeth Welcome, late Wade, born Anson, the said Bertha Maria Davidson, born Welcome, being another of the heirs. *ab intestato*, of her deceased mother, the said Mary Elizabeth Welcome, late Wade, born Anson, who was married in community of property, *firstly*, to Alexander Wade, senior, who predeceased her, the said Mary Elizabeth Welcome, late Wade, born Anson, being also the heiress, *ab intestato*, of Elvira Dopson who was the heiress, *ab intestato*, of her mother, Frances Dunlop, who was one of the heiresses, *ab intestato*, of her sister, Elizabeth Dunlop, who was one of the heiresses, *ab intestato*, of her brother Simon Dunlop, deceased, the said Frances Dunlop being also one of the heirs of her brother the said Simon Dunlop, deceased, the said Mary Elizabeth Welcome, late Wade, born Anson, being also a legatee of one-fourth of the lot 27, Newburg, Georgetown, hereinafter described under the last will and testament of the abovenamed Frances Dunlop, dated 30th June, 1857, and proved and deposited in the Registrar's Office on the 14th July, 1857, and being also one of the heiresses, *ab intestato*, of her mother Johanna Dunlop, deceased, who was another of the heiresses, *ab intestato*, of her sister Elizabeth Dunlop, abovenamed, the said Johanna Dunlop being also one of the heiresses, *ab intestato*, of her brother Simon Dunlop abovenamed; the abovenamed Bertha Maria Davidson, born Welcome, being the sole heiress, *ab intestato*, of her father, Richard Welcome, who was married in community of property to the abovenamed Mary Elizabeth Welcome, late Wade, born Anson, deceased, TRANSPORT of an undivided half part or share of and in the concession or lot No. 27, North Newburg, said lot being described in the books of the Town Clerk of Georgetown as No. 27, North Freeburg, without the buildings thereon and subject to an agreement of lease dated 9th July, 1913, between Alvena Wade, Alexander Wade, Charles Davidson all abovenamed, and James H. Reid, also subject to another agreement of lease dated 6th May, 1910, between Elizabeth Munzack and Patrick Benjamin, also subject to another agreement of lease dated 11th April, 1910, between Elizabeth Munrac and Rosaline Carrington,—to and in favour of George Carrington, of said lot 27, Bent and John Streets, Georgetown.

15. By Alexander Fernandes Camacho, of lot 27, Main Street, Georgetown, TRANSPORT of a piece of land forming part of the north east part of lot number 28 (twenty-eight), in South Cumingsburg District, in the city of Georgetown, in the county of Demerary and colony of British Guiana, the said piece of land measuring 27.78 feet long and 32.93 feet wide, as shown and delineated and coloured pink on a diagram made by James T. Seymour, Sworn Land Surveyor, dated 2nd September, 1913, and deposited in the Registrar's Office of British Guiana on the 11th September, 1913, no building thereon,—to and in favour of Manoel D'Andrade, of lot 28, Holmes Street, Georgetown, aforesaid.

16. By John De Freitas, bachelor, of Broad Street, Georgetown, TRANSPORT of the west half of lot number 249 (two hundred and forty-nine), in the Bourda District, in the city of Georgetown, in the county of Demerary and colony of British Guiana, with all the buildings and erections thereon,—to and in favour of Joseph Nathaniel Wilson, of lot 249, South Road, Bourda District, aforesaid.

17. By Joseph Nathaniel Wilson, of lot 249, South Road, Bourda, a FIRST MORTGAGE on the west half of lot number 249 (two hundred and forty-nine), in the Bourda District, in the city of Georgetown, in the county of Demerary, and colony of British Guiana, and on all the buildings and erections thereon,—to and in favour of Joao Pedro Santos, at present residing in England

18. Rama, male Indian immigrant, No. 78,702, ex *Mersey*, 1898, of La Grange, West Bank, Demerara, TRANSPORT of cultivation lots numbers 63 (sixty-three) and 64 (sixty-four), section A, being parts of Plantation La Grange, *cum annexis*, situate on the west bank of the river Demerara, in the county of Demerara and colony of British Guiana, said lots being laid down and defined on a plan of said plantation by Ewald C. H. Klautky, Sworn Land Surveyor, dated 12th December, 1906, and deposited in the Registrar's Office of British Guiana on the 4th day of March, 1907,—to and in favour of Parbuttee, female East Indian, of La Grange, West Bank, Demerary.

19. By the Colony of British Guiana, TRANSPORT of cultivation lots numbers 201 (two hundred and one), 226 (two hundred and twenty-six), section A, and 43, (forty-three), section B, parts of Plantation Triumph, situate on the east sea coast of the county of Demerara and colony of British Guiana, said lots being laid down and defined on a plan of portion of the said plantation by L. M. Nightingale, Government Surveyor, dated 20th March, 1911, and deposited in the Registrar's Office on 11th July, 1912,—to and in favour of the Estate of Gourie, male No. 116, ex *Berar*, 1880 (deceased).

20. By Joshua Thompson, of lot 63, Bent Street, Georgetown, a FIRST MORTGAGE on, *firstly*, the west half of lot number 85 (eighty-five), part of that part of Plantation La Penitence, situate on the east bank of the River Demerary, in the colony of British Guiana called Albouystown, said lot being laid down and defined on a diagram of part of Albouystown made by the Sworn Land Surveyor John Peter Prass, dated 5th June, 1886, and deposited in the Registrar's Office of British Guiana on the 9th day of October, 1886, with all the buildings thereon; and *secondly*, lot 89 (eighty-nine), part of that part of Plantation La Penitence situate on the east bank of the river Demerary, in the colony of British Guiana, called Albouystown, said lot being laid down and defined on a diagram of part of Albouystown, made by the Sworn Land Surveyor John Peter Prass, dated 5th June, 1886, and deposited in the Registrar's Office of British Guiana on the 9th day of October, 1886, with all the buildings and erections thereon, save and except one building thereon, belonging to Permasa, East Indian,—to and in favour of Joao Pedro Santos, of 30, Hadfield Street, Georgetown.

21. By Joseph Alexander Bradford, of lot 21, Camp Street, Lacytown, Georgetown, a FIRST MORTGAGE on south half lot number 21 (twenty-one), in

Digitized by Google

that part of Georgetown called Lacytown as laid down and defined on the plan of the town districts situated on the lands of the Vlissengen estate and made by the Sworn Land Surveyor Luke M. Hill, dated 17th June, 1879, and deposited in the Registrar's Office of the counties of Demerary and Essequibo on the 1st of November, 1879, said plan having been approved of by the Governor and Court of Policy on the 22nd September, 1879, and deposited in the Registrar's Office afore-said in pursuance of the provisions of section sixty-four of said Ordinance No. 2 of the year 1876, subject to the lien of the Receiver General of British Guiana, with all the buildings and erections thereon,—to and in favour of Joao Pedro Santos, of lot 30, Hadfield Street, Georgetown.

22. By John Augustus Brandes and Emily Abrams, widow, late Garret, born Brandes, both of Soesdyk, Demerara river, as the heirs, *ab intestato*, of their father Charles Brandes, deceased, who was one of the heirs under the last will and testament of his deceased father Carel Lodewyk Brandes, and one of the heirs, *ab intestato*, of his brother Lodewyk Brandes, deceased, and his sister Constantia Jacobs, born Brandes, deceased, who were heirs under the last will and testament of their father the said Carel Lodewyk Brandes, deceased, the said Constantia Jacobs, born Brandes, being the sole heiress, *ab intestato*, of her deceased husband James Jacobs to whom she was married in community of property; the said John Augustus Brandes and Emily Abrams, late Garrett, born Brandes, being also the heirs, *ab intestato*, of their mother Patience Brandes, deceased, who was married in community of property to the said Charles Brandes, deceased, and by the said John Augustus Brandes, and Emily Abrams, late Garrett, born Brandes, as the heirs, *ab intestato*, of William Paterson, deceased, who was the sole heir, *ab intestato*, of his mother Mietje Elizabeth Paterson, born Brandes, deceased, who was one of the heirs under the last will and testament of her father Carel Lodewyk Brandes, deceased, and one of the heirs, *ab intestato*, of her brother the said Lodewyk Brandes, deceased, and her sister the said Constantia Jacobs, born Brandes, deceased, the said William Paterson, deceased, being also the sole heir, *ab intestato*, of his father George Paterson, deceased, who was married in community of property to the said Mietje Elizabeth Paterson, born Brandes, deceased, and the sole heir, *ab intestato*, of his deceased wife, Minky Paterson, to whom he was married in community of property and by the said John Augustus Brandes, and Emily Abrams, late Garrett, born Brandes, as the heirs, *ab intestato*, of John de Freitas, deceased, who was one of the heirs, *ab intestato*, of his mother Catherine de Freitas, born Brandes, deceased, who was the remaining heiress under the said last will and testament of her father the said Carel Lodewyk Brandes, deceased, and the other heiress, *ab intestato*, of her brother the said Lodewyk Brandes, deceased, and her sister the said Constantia Jacobs, born Brandes, deceased, the said John de Freitas, deceased, being also one of the heirs, *ab intestato*, of his father Francis de Freitas who was married in community of property to the said Catherine de Freitas, born Brandes, and also sole heir, *ab intestato*, of his brother Joseph de Freitas, deceased, who was the other heir, *ab intestato*, of his father and mother the said Francis de Freitas, deceased, and Catherine de Freitas, born Brandes, deceased; and by Catherine Wrischrist, born Barrett, the wife of Peter Wrischrist, of the city of Georgetown, who is the sole heiress, *ab intestato*, of her deceased father George Garrett who was married in community of property to his wife the said Emily Abrams, late Garrett, born Brandes; and by Charles Brandes, of Soesdyke, aforesaid, who is the sole heir *ab intestato* of his deceased mother Sophia Brandes born Ehrens, deceased, who was married in community of property to the said John Augustus Brandes. TRANSPORT of a piece of land commencing from the southerly boundary of another piece of land situate at Plantation Soesdyke belonging to Capoor and Dankuar, transported to them on the 5th November, 1910, and extending in a southerly direction 15 roods façade by 750 roods in depth bounded on the north by the said land belonging to Capoor and Dankuar, on the south by lands belonging to the heirs of the said Carl Lodewyk Brandes, on the east by Plantation Soesdyke, and on the west by the Demerara river, being part of the northerly portion of Plantation Soesdyke situate on the river Demerary and colony of British Guiana, said northerly portion of said plantation having a façade of 200 Rhynland roods as laid down and defined on a diagram of said northerly portion of said plantation made by John Peter Prass, Sworn Land Surveyor, dated 19th July, 1884, and deposited in the Registrar's Office of British Guiana on the 10th February, 1885,—to and in favour of Mohamadeen, male East Indian, No. 447, ex ship *Winchester*, 1869, of lot 162, Curtis Street, Albouystown, Georgetown.

23. By Manoel Nunes dos Santos, of lot A, Wortmanville, Georgetown, a FIRST MORTGAGE on the east half of lot A A, part of Plantation Work-en-Rust, situate on the east bank of the river Demerary between Plantation Vlissengen on the north and Plantation Le Repentir on the south which said lot is known and described on a diagram of a section of the Lodge Village being part of Plantation Werk-en-Rust situate in the county of Demerary, colony of British Guiana, by John Peter Prass, Sworn Land Surveyor, dated the 29th day of October, 1885, and deposited in the Registrar's Office of British Guiana on the 11th day of December, 1885, subject to the following conditions, that is to say, that no house or building shall at any time be erected or put up by the purchaser within three roods of the edge of the road in front of the said half lot and that he shall keep up in good order the said road and the drains parallel thereto to the extent of the façade of the said half lot and on all the buildings and erections thereon,—to and in favour of The British Guiana Mutual Fire Insurance Company, Limited, of lots Nos. 27, 28 and 29, corner of Robb and Hincks Streets, Georgetown.

24. By Nathaniel Venture, of La Retraite, West Bank, Demerara river, a FIRST MORTGAGE on the west half of lot number 38 (thirty-eight), in the North Freeburg District, in the city of Georgetown, in the county of Demerary and colony of British Guiana, and all the buildings and erections thereon, —to and in favour of The British Guiana Building Society, Limited, of lots Nos. 1, 2 and 3, High Street, Georgetown.

25. By Albertina Letitia Cumberbatch, widow, of lot 40, Fourth Street, Albert-town, in the city of Georgetown, a FIRST MORTGAGE on east half of lot number 40 (forty), situate in Albert-town, in the county of Demerary, in the colony of British Guiana, laid down and defined on a diagram by Joseph Hadfield, Sworn Land Surveyor, dated September, 1841, and deposited in the Registrar's Office of the counties of Demerary and Essequebo on the 7th of August, 1847, and all the buildings and erections thereon,—to and in favour of The British Guiana Building Society, Limited, of lots Nos. 1, 2 and 3, High Street, Georgetown.

26. By Rosamund Marion Pollard, widow, of lot 168, Charlotte Street, Lacytown, Georgetown, in her own right as having been married in community of property to her late husband, Foster Jepthah Pollard, deceased, and as mother and natural guardian of the minors Carlton Anderson Pollard, Davis Hamilton Washington Pollard and Foster Jepherson Pollard, and by the said Rosamund Marion Pollard and Hannibal Johnson, of lot 168, Upper Charlotte Street, Bourda, in their quality as the joint executors appointed under the last will and testament of the said Foster Jepthah Pollard, deceased, dated 11th June, 1911, duly proved and deposited in the Registrar's Office of British Guiana on the 11th day of December, 1912, the said Rosamund Marion Pollard and Hannibal Johnson being duly authorised thereto by order of His Honour Albert Edward Earnshaw, Acting Chief Justice of British Guiana, dated 16th August, 1913. TRANSPORT of the south-west quarter inner lot number 2 (two) or 4 (four), situate in that part of Georgetown called Werk-en-Rust, in the county of Demerary and all the buildings and erections thereon, said part lot being also known in the town books as the south-west one-third of lot number 2 (two) or 4 (four), Werk-en-Rust Ward; and *secondly*, the south-east one-third of lot number 2 (two), situate in Werk-en-Rust district, in the city of Georgetown, in the county of Demerara, in the colony of British Guiana, with all the buildings and erections thereon,—to and in favour of Fitz Benjamin Edwards, of lot 162, Wellington Street, Georgetown.

27. By Fitz Benjamin Edwards, of lot 162, Charlotte Street, Lacytown, Georgetown, a FIRST MORTGAGE on, *firstly*, the south-west quarter inner lot number 2 (two), or 4 (four), situate in that part of Georgetown called Werk-en-Rust, in the county of Demerary and all the buildings and erections thereon, said part lot being also known on the Town books as the south-west one-third lot number 2 (two), or 4 (four), Werk-en-Rust, *secondly*, the south-east one-third of lot number 2 (two), situate in Werk-en-Rust district, in the city of Georgetown, in the county of Demerary, in the colony of British Guiana, and all the buildings and erections thereon; and *thirdly*, lot number 162 (one hundred and sixty-two), in that part of Georgetown called Lacytown, as laid down and defined on the plan of the Town Districts situated on the lands of the Vlissengen estate, made by the Sworn Land Surveyor Luke M. Hill, dated 17th June, 1879, and deposited in the Registrar's Office of the counties of Demerary and Essequebo, on the 1st November, 1879, said plan having been approved of by the Governor and Court of Policy on the 22nd of September, 1879, and deposited in the Registrar's Office aforesaid in pursuance of

Digitized by Google

n sixty-four of Ordinance No.
ll the buildings and erections
vour of The British Guiana
Company, Limited, of lots
corner of Robb and Hincks

British Guiana, Georgetown,
of September, 1913.

B. S. NEWSAM,
Acting Registrar.

erary & Essequebo.

TEMBER, 1913.

PORTS and MORTGAGES
passed before one of Their
e Supreme Court of British
r Saturday, the 20th day of
uch Judge shall be pleased

East Indian, native of the
East Coast, Demerara,
est quarter lot number 16
quarter of lot number 58
est quarter of lot number 27
west quarter of lot number
ty-three), section D, which
e in the Village of Friend-
sea coast of the county
y of British Guiana, with
tions thereon,—to and in
626 of 1887, of Bachelor's
merara.

st Indian immigrant, No.
NSPORT of the east half
ndred and forty-five), part
a portion of the western
tence, situate on the east
y, in the colony of British
nd is comprised between
nd F as laid down and
reof by John Peter Prass,
ed 26th November, 1884,
istrar's Office in George-
nuary, 1885, said east half
ed and forty-five), being
a diagram of a portion of
Plantation La Penitence,
e lots known as Albouys-
er Prass, Sworn Land
y of February, 1888, and
s Office aforesaid on the
, with the buildings and
except one cottage there-
eventh Day Adventists
Mortgage passed on the
to and in favour of the
ety, Limited,—to and in
B.R., No. 481 of 154,
wn.

Indian, No. 104.700, ex
East Coast, Demerary,
ed third (⅓) of cultiva-
en), section A, part of
te on the left or western
on the east sea coast of
the colony of British
lown and defined on a
n annexis, by James A.
urveyor, dated 27th
n the Registrar's Office
October, 1900,—to and
le East Indian, No.
pply, Mahaica, East

asammy, of 55, Main
or under the last will
deceased, dated 25th
the Registrar's Office
, 1913, TRANSPORT
enty-one), in that part
wn as laid down and
vn Districts, situated
n Estate, made by the
M. Hill, dated 17th
e Registrar's Office of
Essequebo on the first
having been approved
Policy on the 22nd of
d in the Registrar's
of the provisions of
nance subejct to the
British Guiana, with
thereon,—to and in
ford, of lot 21, Camp

uglas Hendricks, of
town, Georgetown,

TRANSPORT of the west half of lot number 112 (one hundred and twelve), situate in Albert town District, in the city of Georgetown, county of Demerary and colony of British Guiana, with all the buildings and erections thereon subject to A FIRST MORTGAGE passed in favour of The British Guiana Mutual Fire Insurance Company, Limited, on the 25th April, 1908,—to and in favour of John Columbia Faria Santos, of lot 49, Russell Street, Charlestown, Georgetown.

6. By William Archibald Douglas Hendricks, of lot 112, Third Street, Albert-town, Georgetown, TRANSPORT of east half of lot number 189 (one hundred and eighty-nine), in that part of Georgetown called Lacytown, as laid down and defined on the plan of the Town Districts, situated on the lands of the Vlissengen Estate, made by the Sworn Land Surveyor Luke M. Hill, dated 17th June, 1879, and deposited in the Registrar's Office of the counties of Demerary and Essequebo on the first of November, 1879, said plan having been approved of by the Governor and Court of Policy on the 22nd of September, 1879, and deposited in the Registrar's Office aforesaid, in pursuance of the provisions of section sixty-four of Ordinance No. 2 of the year 1876, with all the buildings and erections thereon, subject to the lien of the Receiver General of British Guiana,—to and in favour of Matilda Angelica Jasmins, widow, of lot 66, Brickdam, Stabroek.

7. By Ovid Edgar Leland Sharples, bachelor, and Eloise Imogene Sophronia Sharples, spinster, of Suddie, Essequebo, in their own right and as the heirs *ab intestato* of their deceased mother Helen Rebecca Sharples, born Scott, deceased, who was married in community of property to John Bradshaw Sharples, Jnr., deceased, and Daniel Edgar Sharples and Marie Johanna Sharples, of Georgetown, in their quality as the joint executors and trustees under the last will and testament of John Bradshaw Sharples, Jnr., deceased, by virtue of said last will and testament duly deposited in the Registrar's Office of British Guiana on the 12th day of June, 1913, the said Marie Johanna Sharples appearing herein by her duly constituted attorney in this colony John Bradshaw Sharples, agreeably with power of attorney duly attested in the Registrar's Office aforesaid on the 20th day of August, 1913, A FIRST MORTGAGE on, *firstly*, the west half lot number 73 (seventy-three), situate in Kingston District, city of Georgetown, county of Demerary, and known on Hillhouse's chart as six A, and on all the buildings, erections and improvements thereon; *secondly*, the piece of land part of lot number 7 (seven), known on the Receiver's books as number 64 (sixty-four), situate in Kingston, city of Georgetown, county of Demerary, and on all the buildings, erections and improvements thereon, and also on all the machinery, plant, engines, boilers, pumps, vats, tanks, machines, appliances, tools, fixtures, fittings and appurtenances thereon and thereto belonging or used in connection with the working of the business or businesses now or hereafter carried on thereon and on all machinery, plant, engines, boilers, pumps, vats, tanks, machines, appliances, tools, fixtures, fittings and appurtenances which at any time hereafter may be brought into the said premises or may belong or be used in connection with the said business or businesses also known as The Kingston Steam Wood-Working Factory in addition to or in substitution for the same,—to and in favour of The British Guiana Mutual Fire Insurance Company, Limited, of lots Nos. 27, 28 and 29, corner of Robb and Hincks Streets, Georgetown.

8. By the Official Receiver of British Guiana acting under the authority of Ordinance No. 24 of 1905, as representing the estate of Khooblall, male Indian immigrant, No. 4,049, ex *Sussex*, 1873, deceased, TRANSPORT of the east half of lot number 50 (fifty), portion of the Plantation Richmond, *cum annexis*, situate in the county of Essequebo, in the colony of British Guiana, the said lot being laid down and defined on a diagram by John Peter Prass Sworn Land Surveyor, dated 17th August, 1888, and deposited in the Registrar's Office of British Guiana on the 16th June, 1891,—to and in favour of the estate of Salik Ram, male creole East Indian, B.R., No. 60 of 1878, deceased.

9. By the Public Trustee of British Guiana, acting under the provisions of Section 3 of Ordinance No. 15 of 1910, as representing the estate of Salik Ram, male creole East Indian, B.R., No. 60 of 1878, deceased, TRANSPORT of the east half of lot number 50 (fifty), portion of the Plantation Richmond, *cum annexis*, situate in the county of Essequebo, in the colony of British Guiana, the said lot being laid down and defined on a diagram by John Peter Prass, Sworn Land Surveyor, dated 17th August, 1888, and deposited in the Registrar's Office of British Guiana, on the 16th June, 1891,—to and in favour of Abdul Subkhan Khan, male Indian immigrant, No. 4, ex *Ellora*, 1880, of Richmond Front, Essequebo.

10. By Laurence Victor Leal, of Dora, Demerara

Digitized by Google

River, TRANSPORT of east half of lot number 101 (one hundred and one) and the west half of lot number 102 (one hundred and two), in that part of Georgetown called Bourda, as laid down and defined on the plan of the Town Districts, situated on the lands of the Vlissengen Estate, made by the Sworn Land Surveyor Luke M. Hill, dated 17th June, 1879, and deposited in the Registrar's Office of the counties of Demerary and Essequebo on the first day of November, 1879, said plan having been approved of by the Governor and Court of Policy on the 22nd of September, 1879, and deposited in the Registrar's Office aforesaid, in pursuance of the provisions of section sixty-four of Ordinance No. 2 of the year 1876, with all the buildings and erections thereon, subject to a First Mortgage passed on the 13th day of July, 1912, to The British Guiana Mutual Fire Insurance, Company, Limited,—to and in favour of William Howard Archer, of Mahaica, East Coast, Demerary.

11. By George Albert Pasea, in his capacity as the duly substituted attorney of Hugh McNeil Greene, late of Plantation Vryheid's Lust, east sea coast of Demerary, TRANSPORT of the north half of a tract of land situate on the right bank of the Mahaica creek, in the county of Demerary and colony of British Guiana, commencing about 55 roods above a trench known as No. 10 Canal and extending thence upwards in façade S. 50° 12' E. 100 roods by a mean depth N. 84° 48' E. of 300 roods and containing one hundred acres as shown on a diagram of the said tract of land made by F. U. Tronchin, acting Government Surveyor, on the 6th September, 1898, and attached to the original grant of the said tract of land dated 3rd December, 1898, subject to the conditions contained in the said Grant,—to and in favour of Ashik, male East Indian immigrant, No. 43,349, ex *The Bruce*, 1890.

12. By Robert Bowrey, of TRANSPORT of the west half of lot number 215 (two hundred and fifteen) in that part of Georgetown called Bourda, as laid down and defined on the plan of the town districts, situate on the lands of the Vlissengen estate made by the Sworn Land Surveyor Luke M. Hill, dated 17th June, 1879, and deposited in the Registrar's Office of the counties of Demerary and Essequebo on the 1st of November, 1879, said plan having, been approved of by the Governor and Court of Policy on the 22nd of September, 1879, and deposited in the Registrar's Office aforesaid, in pursuance of the provisions of section sixty-four of Ordinance No. 2 of the year 1876, with all the buildings and erections thereon,—to and in favour of Percival Thompson, of lot 149, Regent Street, Lacytown, Georgetown, aforesaid.

13. By the Colony of British Guiana, TRANSPORT of house lot number 19 (nineteen), part of the front lands of Plantation Hague, situate on the west sea coast of the county of Demerara and colony of British Guiana, save and except a strip of land measuring six feet in width running across the said lot and reserved for a latrine trench, said lot and strip of land being laid down and defined on a plan of the portion of the said plantation by J. B. Sykes, Government Surveyor, dated 27th February, 1912, and deposited in the Registrar's Office on the 29th May, 1912,—to and in favour of Thomas Alexander Wharton, residing at Plantation Hague.

14. By the Colony of British Guiana, TRANSPORT of cultivation lots numbers 62 (sixty-two) and 476 (four hundred and seventy-six), section A, parts of Plantation Triumph, situate on the east sea coast of the county of Demerara and colony of British Guiana, said lots being laid down and defined on a plan of portion of the said plantation by L. M. Nightingale, Government Surveyor, dated 20th March, 1911, and deposited in the Registrar's Office on the 11th July, 1912,—to and in favour of Laulta, No. 288, *Soukar*, 1873, a male East Indian immigrant, residing at Plantation Triumph.

15. By the Colony of British Guiana, TRANSPORT of cultivation lots numbers 227 (two hundred and twenty-seven) and 228 (two hundred and twenty-eight), section A, parts of Plantation Triumph, situate on the east sea coast of the county of Demerara, and colony of British Guiana, said lots being laid down and defied on a plan of portion of the said plantation by L. M. Nightingale, Government Surveyor, dated 20th March, 1911, and deposited in the Registrar's Office on the 11th July, 1912,—to and in favour of Etwarria, No. 6,190, ex *Clyde*, 1874, a single East Indian woman, residing at Plantation Triumph.

16. By the Colony of British Guiana, TRANSPORT of *firstly*, cultivation lot number 60 (sixty) and north half of cultivation lot number 135 (one hundred and thirty-five), section A, part of Plantation Clonbrook situate on the east sea coast of the county of Demerara and colony of British Guiana, said lots being laid down and defined on a plan of the said plantation by E. S. E. Parker, Government Surveyor, dated 25th March, 1908, and deposited in the Registrar's Office on the 28th April, 1910; and *secondly*, house lot number 14 (fourteen), section B, part of the said plantation, said lot being laid down and defined on a plan of portion of the front lands of the said plantation by James A. P. Bowhill, Government Surveyor, dated 3rd December, 1909, and deposited in the Registrar's Office on the 28th April, 1910,—to and in favour of Sreedhur, No. 5,052, ex *Pandora*, 1874, a male East Indian immigrant residing at Plantation Clonbrook.

17 By the Colony of British Guiana, TRANSPORT of cultivation lot number 148 (one hundred and forty-eight), section B, part of Plantation Triumph, situate on the east sea coast of the county of Demerara and colony of British Guiana, said lot being laid down and defined on a plan of portion of the said plantation by L. M. Nightingale, Government Surveyor, dated 20th March, 1911, and deposited in the Registrar's Office on the 11th July, 1912,—to and in favour of Pachoo, No. 75,765, ex *Ems*, 1896, a male East Indian immigrant, residing at Plantation Success.

18. By Maria Louisa Ferreira, widow, of lot 21, Lombard Street, Georgetown, TRANSPORT of a certain piece or plot of land being 100 (one hundred) roods façade by 750 (seven hundred and fifty) roods in depth, part of Plantation Hamleton Farm, otherwise called Reinstine, situate on the west bank of the river Demerara, in the county of Demerary and colony of British Guiana, bounded on the north by Plantation Hermitage, on the south by one Williams' lands, on the east by the river Demerary, and on the west by Crown lands,—to and in favour of Antonio de Castro, of Albouystown, Georgetown.

19. By Jose Rodrigues, of lot 156, Waterloo Street, Georgetown, and by Antonio Gonsalves, appearing herein by his duly constituted joint attorneys in this colony, the aforesaid Jose Rodrigues and Alexandre Gonsalves, agreeably with power of attorney executed and recorded in the Registrar's Office of British Guiana on the 13th day of June, 1913, TRANSPORT of south half of lot number 219 (two hundred and nineteen), situate in North Cumingsburg, in the city of Georgetown, county of Demerara, with all the buildings and erections thereon,—to and in favour of William Archibald Douglas Hendricks, of lot 112, Third Street, Albert-town, Georgetown, aforesaid.

20. By William Archibald Douglas Hendricks, of lot 112. Third Street, Albert-town, a FIRST MORTGAGE on south half of lot number 219 (two hundred and nineteen), situate in North Cumingsburg, in the city of Georgetown, county of Demerary, with all the buildings and erections thereon,—to and in favour of The British Guiana Mutual Fire Insurance Company, Limited, of lots 27, 28 and 29, Robb and Hincks Streets, Georgetown.

21 By Joseph Wallace Weeks, of lot 31 and 32, D'Urban Street, Georgetown, TRANSPORT of the west quarter of lot number 69 (sixty-nine), also known as 72, situate in Werk-en-Rust District, in the city of Georgetown, county of Demerary in the colony of British Guiana, with all the buildings and erections thereon, to and in favour of Rachael Booker, widow, of lot 13, Lombard Street, Georgetown.

22 By Boopaul, male East Indian, B.R., No. 235, of 1877, and Ruggoonauth Sing, male, C.R., No. 225, both of Novar, Mahaicony, East Coast, Demerary, as two of the heirs under the last will and testament of Gobin Sing, deceased, which said last will and testament was duly deposited in the Office of the Registrar of British Guiana on the 29th day of April, 1908, and as two of the heirs *ab intestato* of their deceased brother, Sookdeo, who was another of the heirs under the said last will and testament of the said Gobin Sing, deceased, and as two of the heirs *ab intestato* of their deceased mother, Mungree, who also was one of the heirs under the said last will and testament of the said Gobin Sing, deceased, and an heir *ab intestato* of her deceased son the said Sookdeo, TRANSPORT of an undivided one-half part or share in and to a piece of Crown land held under Grant No. 1765, situate lying and being on the left bank of the Mahaicony creek commencing at a point 5 roods above a tract in the occupancy of Bheekum and extending upwards in façade S. 20° W. 100 roods by a mean depth N. 70° W. 300 roods in the county of Demerary and colony of British Guiana and containing 100 acres as shown on a diagram by F. U. Tronchin, acting Government Surveyor, dated 8th day of May, 1897, annexed to grant No. 1765, a duplicate of which diagram together with a duplicate of this grant is deposited in the office of the Government Land Department—to and in favour of Seebarran, male East Indian, of Novar, Mahaicony, East Coast, Demerary.

23. By Hugh Lindsay Franck, of lot 53, Brickdam, Georgetown, in his quality as one of the joint and severally attorneys of Albert Edward Manning, also of Georgetown, by virtue of power of attorney bearing date 25th July, 1913, duly executed in the Regis-

Digitized by Google

itish Guiana, TRANSPORT of the
umber 350 (three hundred and fifty),
Cumingsburg District, in the city
d county of Demerara and colony
and all the buildings and erections
except a two-roomed building the
iel Harrison and one building the
es C. Bryan,—to and in favour of
nzo Wiltshire, of lot 44, Robb
vn.

ibert Alonzo Wiltshire of lot
Georgetown, A FIRST MORT-
east half of lot number
ed and fifty), situate in North
trict, in the city of George-
y of Demerara and colony of
d all the buildings and erections
except a two-roomed building the
el Harrison and one building the
s C. Bryan,—to and in favour of
nning, of lot 48, Brickdam, George-

e of British Guiana, Georgetown,
day of September, 1913.

B. S. NEWSAM,
Acting Registrar.

emerary & Essequebo.

SEPTEMBER, 1913.

ION.]

RANSPORTS and MORTGAGES
o be passed before one of Their
of the Supreme Court of British
after Saturday, the 13th day of
ich such Judge shall be pleased

don Woolford, bachelor, of lots
ston, Georgetown, and Edwin
ampson, bachelor, of America
TRANSPORT of the south half
ty-eight), situate in North New-
city of Georgetown, county of
of British Guiana, with all the
ons thereon, subject to a First
d executed on the 4th day of
favour of The British Guiana
ce Company, Limited,—to and
Adonis, the wife of William
et, Lacytown, Georgetown.

odrigues, of Carmichael Street,
own, Demerara, TRANSPORT
lot number twenty-five (25),
bank, Mahaica Creek, East
and in favour of Goolamali,
migrant, No. 11,268, ex *Plassey*,
ahaica, East Coast, Demerara,
ein Parker, Public Trustee of
g under the provisions of sec-
15 of 1910, as representing the
th, deceased, TRANSPORT of
en), section E, part of Planta-
annexis, situate on the west
emerary, said lot number 18
eing laid down and defined on
plantation by Ewald C. H.
Surveyor, dated 12th Decem-
d in the Registrar's Office of
4th day of March, 1907,—to
a Fadora Greaves, the wife of
of Sisters Village, West Bank,

ena Teixeira (widow), of lot
urda, Georgetown, a FIRST
st half of lot number 140 (one
hat part of Georgetown called
and defined on the plan of the
d on the lands of the Vlissen-
e Sworn Land Surveyor Luke
e, 1879, and deposited in the
he counties of Demerary and
f November, 1879, said plan
of by the Governor and Court
f September, 1879, and de-
ar's Office aforesaid in pursu-
section sixty-four of Ordin-
876, and all the buildings and
nd in favour of The British
urance Company, Limited, of
corner of Robb and Hincks

Akien, of 88, James Street,
wn, TRANSPORT of the
165 (one hundred and sixty-
half of Plantation La Peni-
bank of the River Demer-
nerary and colony of British
half of lot number 165 (one
eing laid down and defined
on a diagram of a portion of the front lands of the said Plantation La Penitence showing the extensions of the lots known as Albouystown made by John Peter Prass, Sworn Land Surveyor, dated 23rd day of February, 1888, and deposited in the Registrar's Office of British Guiana on the 24th day of November, 1888, with the buildings and erections thereon,—to and in fauour of Manoel Vieira, of the corner of James and Hogg Streets, Albouystown, Georgetown.

6. By Luchmun Sing male. Indian immigrant No. 65. *Casual*, 1903, of La Grange, West Bank, Demerara, TRANSPORT of cultivation lot number 92 (ninety-two), section D, part of Plantation La Grange, *cum annexis* situate on the west bank of the River Demerara, in the county Demerara and colony of British Guiana, said lot being laid down and defined on a diagram of said plantation by Ewald C. H. Klautky, Sworn Land Surveyor, dated 12th December, 1906, and deposited in the Registrar's Office of British Guiana on the 4th day of March, 1907,—to and in favour of Raghbir, male Indian immigrant, ex *Sutlej*, 1908, of Pln. Nismes.

7. By the Colony of British Guiana, TRANSPORT of cultivation lots numbers 284 (two huudred and eighty-four), 386 (three hundred and eighty-six),a nd 387 (three hundred and eighty-seven), section A, parts of Plantation Triumph, situate on the east sea coast of the county of Demerary and colony of British Guiana, said lots being laid down and defined on a plan of portion of the said plantation by L. M. Nightingale, Government Surveyor, dated 20th March, 1911, and deposited in the Registrar's Office on the 11th July, 1912,—to and in favour of Budhu, male, B.R., 375 of 1884, a male East Indian immigrant, residing at Plantation Triumph.

8. By the Colony of British Guiana, TRANSPORT of cultivation lot number 91 (ninety-one), section A, part of Plantation Triumph, situate on the east sea coast of the county of Demerary and colony of British Guiana, said lot being laid down and defined on a plan of portion of the said plantation by L. M. Nightingale, Government Surveyor dated 20th March, 1911, and deposited in the Registrar's Office on the 11th July, 1912,—to and in favour of Moorad, No. 10,918, ex *Lightning*, 1881, a male East Indian immigrant residing at Plantation Triumph.

9. By the Colony of British Guiana, TRANSPORT of cultivation lots numbers 26 (twenty-six), 27 (twenty-seven), 293 (two hundred and ninety-three), 417 (four hundred and seventeen), 418 (four hundred and eighteen), 419 (four hund ed and nineteen) and 420 (four hundred and twenty), section A, parts of Plantation Triumph, situate on the east sea coast of the county of Demerara and colony of British Guiana, said lots being laid down and defined on a plan of a portion of the said plantation by L. M. Nightingale, Government Surveyor, dated 20th March, 1911, and deposited in the Registrar's Office on the 11th July, 1912,—to and in favour of Hosseinbocus, No. 6,241, ex *Clyde*, 1874, a male East Indian immigrant residing at Plantation Triumph.

10. By the Colony of British Guiana, TRANSPORT of cultivation lot number 146 (one hundred and forty-six), section B, part of Plantation Triumph, situate on the east sea coast of the county of Demerara and colony of British Guiana, said lot being laid down and defined on a plan of portion of the said plantation by L. M. Nightingale, Government Surveyor, dated 20th March, 1911, and deposited in the Registrar's Office of the 11th July, 1912,—to and in favour of Ramharack, male, B.R. 1,037 of 1880, a male East Indian immigrant residing at Plantation Triumph.

11. By the Colony of British Guiana, TRANSPORT of cultivation lots numbers 187 (one hundred and eighty-seven) and 391 (three hundred and ninety-one), section A, part of Plantation Triumph, situate on the east sea coast of the county of Demerara and colony of British Guiana, said lots being laid down and defined on a plan of portion of the said plantation by L. M. Nightingale, Government Surveyor, dated 20th March, 1911, and deposited in the Registrar's Office on the 11th July, 1912,—to and in favour of Abdool Korim, No. 12, *Silhet*, 1879, a male East Indian immigrant, residing at Plantation Triumph.

12. By the Colony of British Guiana, TRANSPORT of cultivation lots numbers 22 (twenty-two) and 81 (eighty-one), section A, parts of Plantation Clonbrook situate on the east sea coast of the county of Demerara and colony of British Guiana, said lots being laid down and defined on a plan of the said plantation by E. S. E. Parker, Government Surveyor, dated 25th March, 1908, and deposited in the Registrar's Office on the 28th April, 1910,—to and in favour of Katwaroo, No. 26,999, ex *Allanshaw*, 1885, a male East Indian immigrant residing at Plantation Clonbrook.

13. By the Colony of British Guiana, TRANSPORT of house lot number 31 (thirty-one), part of the front lands of Plantation Windsor Forest, *cum annexis*,

Digitized by Google

situate on the west sea coast of the county of Demerara and colony of British Guiana, said lot being laid down and defined on a plan of portion of the front lands of the said plantation by A. J. Cheong, Government Surveyor, dated 11th January, 1912, and deposited in the Registrar's Office on the 26th June, 1912,—to and in favour of Edoo, No. 24,191, ex *British Peer*, 1885, a male East Indian immigrant residing at Plantation Windsor Forest.

14. By the Colony of British Guiana, TRANSPORT of lot letter E, part of the front lands of Plantation La Jalousie and Bien Fait, known together as Plantation La Jalousie, *cum annexis*, situate on the west sea coast of the county of Demerara and colony of British Guiana, said lot being laid down and defined on a plan of the site where the buildings of the said plantation formerly stood, made by W. M. A. Roberts, Sworn Land Surveyor, dated 28th July, 1909, and deposited in the Registrar's Office of British Guiana on the 16th December, 1909,—to and in favour of Barsati, No. 73,506, ex *Ems*, 1895, a male East Indian immigrant, residing at Plantation La Jalousie.

15. By Caroline D'Ornellas, widow, of lot 268, Thomas Street, in the city of Georgetown, a FIRST MORTGAGE on the west half of lot number 10 (ten) in that part of Georgetown called Bourda as laid down and defined on a plan of the Town Districts, situated on the lands of the Vlissengen estate made by the Sworn Land Surveyor Luke M. Hill, dated 17th June, 1879, and deposited in the Registrar's Office of the counties of Demerary and Essequebo on the first of November, 1879, said plan having been approved of by the Governor and Court of Policy on the 22nd of September, 1879, and deposited in the Registrar's Office aforesaid in pursuance of the provisions of section sixty-five of Ordinance No. 8 of the year 1876, and all the buildings and erections thereon,—to and in favour of The British Guiana Building Society, Limited, of lots Nos. 1, 2, and 3, High Street, Georgetown,

16 By James Bolton Dewar, of lot 225, New Market Street, in city of Georgetown, a FIRST MORTGAGE on the west half of lot number 82, (eighty-two), Bourda District, in the city of Georgetown, in the county of Demerara, and colony of British Guiana, and all the buildings and erections thereon,—to and in favour of The British Guiana Building Society, Limited, of lots Nos. 1, 2, and 3, High Street, Georgetown.

17. By Eleanor Frances Holligan, widow, in her own right as having been married in community of property to her late husband, Samuel Augustus Holligan, and Wosley Conrad Holligan, as sole heir, *ab intestato* of his deceased father, Samuel Augustus Holligan, both of lot 52, Norton and Hayley Streets, Wortmanville, in the city of Georgetown, a FIRST MORTGAGE on lot number 128 (one hundred and twenty-eight), in that part of Georgetown called Lacytown as laid down and defined on the plan of the Town Districts situated on the lands of the Vlissengen estate, made by the Sworn Land Surveyor Luke M. Hill, dated 17th June, 1879, and deposited in the Registrar's Office of the counties of Demerary and Essequebo on the first of November, 1879, said plan having been approved of by the Governor and Court of Policy on the 22nd of September, 1879, and deposited in the Registrar's Office aforesaid in pursuance of the provisions of section sixty-five of Ordinance No. 8 of the year 1876, and all the buildings and erections thereon subject to the lien of the Receiver General of British Guiana,—to and in favour of The Demerara Mutual Life Assurance Society, Limited, of lots 1, 2, and 3, High Street Robbstown, Georgetown.

18. By Antonio De Freitas, of lot 21, Broad Street, in the city of Georgetown, a FIRST MORTGAGE on, *firstly*, parts of lots numbers 20 (twenty) and 21 (twenty-one), mentioned and referred to in the Town Books as east half of lots numbers 20 and 21, situate in South Cummingsburg, city of Georgetown, county of Demerary, bounded on the east by a portion of the said lots now or formerly the property of Griffith Parry, and on the west by another portion thereof, now or lately the property of William Grant, being forty-six feet in façade, fronting Chapel Street, and one hundred and fifty feet in depth, more or less, with all the buildings and erections thereon, and also the western part of that part of lots numbers 20 (twenty) and 21 (twenty-one), situate in South Cummingsburg, city of Georgetown, county of Demerary, the said western part being delineated and tinted pink on a diagram by William Hayley, Sworn Land Surveyor, dated 9th March, 1868, and deposited in the Registrar's Office of the counties of Demerary and Essequebo, on the 13th March, 1868, and all the buildings and erections thereon; and *secondly*, lots A and B, part of the front lands of Plantation La Penitence, situate on the east bank of the River Demerary now called Albouystown, the said lot A, being known and described on a diagram of a continuation of Albouystown by the Sworn Land Surveyor Cathcart Chalmers, dated the 5th February, 1867, and deposited in the Registrar's Office of the counties of Demerary and Essequebo on the 17th April, 1867, and the said lot B, being laid down and defined on a plan of a piece of land known as A and B, Albouystown Village, East Bank, Demerara River, by the Sworn Land Surveyor James T. Seymour, dated the 14th January, 1911, and deposited in the Registrar's Office of British Guiana, on the 25th day of May, 1911, and all the buildings and erections thereon,—to and in favour of The Hand-in-Hand Mutual Guarantee Fire Insurance Company of British Guiana, Limited, of lots 1, 2 and 3, High Street, Robbstown, Georgetown.

19. By Jacintho Simao de Freitas, Manoel Gregor de Freitas and Antonio Paulino Gomes Jasmins, the duly constituted attorneys in this colony of Joao Pedro Santos, who was married in community of property to Caroline Gomes Santos, deceased, who was one of the heirs under the last will and testament of Antonio Gomes Henriques, deceased, agreeably with Power of Attorney, executed and recorded in the Registrar's Office of British Guiana on the 9th day of May, 1913, and by Antonio Nepomuceno Santos, of lot 30, Hadfield Street, and Maria Accencao Santos, at present residing in England but represented herein by her duly constituted attorneys the said Joao Pedro Santos and Antonio Nepomuceno Santos, the said Antonio Nepomuceno Santos and Maria Accencao Santos being the heirs, *ab intestato*, of their mother the said Caroline Gomes Santos, now deceased, TRANSPORT of west half of lot number 123 (one hundred and twenty-three), in Lacytown District, in the city of Georgetown, in the county of Demerary, in the colony of British Guiana, with all the buildings and erections thereon, subject to the lien of the Receiver General of British Guiana,—to and in favour of the Mayor and Town Council of Georgetown.

20. By Deoki, male, No. 45,751, ex *Main*, 1890, of Helena, Mahaica, East Coast, Demerary, A FIRST MORTGAGE on, *firstly*, cultivation lot number 46 (forty-six), section C, North Supply, in the Helena County District, in the county of Demerary and in the colony of British Guiana, no building thereon; *secondly*, west half of house lot number 19 (nineteen), section B, South Belmont, east half of cultivation lot number 48 (forty-eight), section C, North Supply, in the Helena Country District, in the county of Demerara and in the colony of British Guiana, no building thereon: *thirdly*, house lot number 13 (thirteen), section B, South Belmont, and west half cultivation lot number one section D, South Supply, in the Helena Country District, in the county of Demerary and in the colony of British Guiana, no building thereon; *fourthly*, house lot number 18 (eighteen), section B, part of the south half of Plantation Belmont, which plantation is situate on the left or western bank of the Mahaica Creek on the east sea coast of the county of Demerary, in the colony of British Guiana, the said lot being laid down and defined on a plan of Plantation Helena, *cum annexis*, by James A. P. Bowhill, Government Surveyor, dated 27th August, 1900, and deposited in the Registrar's Office of British Guiana on the 6th October, 1900; *fifthly*, one rice machinery, with huller, engine, boiler, also building, erections and machinery with house concrete, with the exception of leather belt and chimney and all other appurtenances situate at lot 19, Helena, Mahaica,—to and in favour of Podauth Sing, male East Indian, No. 22,876, ex *Newnham*, 1885, of Helena, Mahaica, East Coast, Demerara.

21. By Amy Johnson, spinster, of lot 30, North Street, Georgetown, a FIRST MORTGAGE on the east half of lot number 29 (twenty-nine), situate in Newburg District, in the city of Georgetown, in the county of Demerary, in the colony of British Guiana, and all the buildings and erections thereon,—to and in favour of The British Guiana Mutual Fire Insurance Company, Limited, of lots Nos 27, 28 and 29, corner of Robb and Hincks Streets, Georgetown.

22. By Somaria, No. 841, C.R, Letter S, the wife of Monbodh, No. 96,551, ex *Moy*, 1903, both of Java, Canal No. 1, West Bank, Demerary, TRANSPORT of an undivided half of the west half of the west half of Plantation Java, situate on the north bank of Canal No. 1 on the west bank of the River Demerary, in the county of Demerary, without the building thereon,—to and in favour of Jhanjhiya, No. 42,454, ex *Brenda*, 1889, widow, of Hoff-van-Aurich, in the county of Essequebo

Registrar's Office of British Guiana, Georgetown, Demerary, this 29th day of August, 1913.

B. S. NEWSAM,
Acting Registrar.

Digitized by Google

County of Berbice.

27TH SEPTEMBER, 1913.

BLICATION.]
owing TRANSPORT is intended to ssed before one of Their Honours the he Supreme Court of British Guiana on er Saturday, the 27th day of September, such Judge shall be pleased to appoint:— rgaret Fraser, widow, of Shoe Lane, New Berbice, TRANSPORT of lot number rt of the northern portion of the eastern ation Palmyra (No. 4) being the southern eastern one-third of lots numbers one, and four, situate, lying and being on the st of the county of Berbice, the said lot forty) being laid down and defined on a the said eastern half of Plantation . 4) made by Edmund Chalmers, Sworn yor, dated June, 1903, and deposited trar's Office of British Guiana, New on the 17th day of August, 1903, with grazing cattle and other stock on the ounds of the whole of said Plantation . 4) and reserving to the present and etors of the said plantation the right of e and other stock over the pasturage he said lot hereby transported, with the erections thereon,—to and in favour of ce Merriman, of Plantation Palmyra, Berbice.

Office of British Guiana, New Amsterthis 12th day of September, 1913.

B. S. NEWSAM,
Acting Registrar.

ounty of Berbice.

20TH SEPTEMBER, 1913.

BLICATION.]
ng TRANSPORT is intended to be fore one of Their Honours the Judges e Court of British Guiana on any day , the 20th day of September, 1913, ge shall be pleased to appoint, viz.:— Official Receiver of British Guiana, authority of Section 5 (a) of Ordin- 1905, as representing the estate of ndian immigrant, No. 372, ex *Plassey*, TRANSPORT of the northern half 16 (sixteen), being part of lot number p, situate on the Corentyne Coast, of rbice, the said lot number 16 (six- d down and defined on a diagram of nber 69 (sixty-nine), or Friendship, rn Land Surveyor John Peter Prass, 881, and deposited in the Registrar's Guiana, New Amsterdam, on the mber, 1884 with the buildings there favour of Burn, male Indian im- ex *Senator*, 1878, of No. 69 Village, ce.

ice of British Guiana, New Amsterhis 5th day of September, 1913.

B. S. NEWSAM,
Acting Registrar.

nty of Berbice.

TH SEPTEMBER, 1913.

ATION.]
TRANSPORTS are intended to be e one of Their Honours the Judges Court of British Guiana on any day he 13th day of September, 1913, shall be pleased to appoint, viz.:— ic Trustee of British Guiana acting ions of section 3 of Ordinance No. presenting the estate of Mathias d, TRANSPORT of a piece of tation Overwinning, situate on the iver Berbice, the said piece of land and marked on a diagram made by s, Sworn Land Surveyor, dated and deposited in the Registrar's lot number 12 (twelve) containing and sixty-one and seven-ninths) no buildings thereon,—to and in , male No. 112 ex *Artist*, 1874, of nce, Rio Berbice.

alias Sowarat, male, No. 50,695, f Plantation lot No. 72, otherwise own, Corentyne Coast Berbice, ot number 42 (forty-two), part of nty-two), otherwise called Chinese Town, situate on the Corentyne Coast, of the county of Berbice, in the colony of British Guiana, the said lot number 42, (forty-two), being laid down and defined on a diagram of the said lot number 72 (seventy-two), otherwise called Chinese Town, made by the Sworn Land Surveyor John Peter Prass dated 5th July, 1881, and deposited in the Registrar's Office of British Guiana, at New Amsterdam, on the 17th day of September, 1883, with a building thereon,—to and in favour of Jokhoo, male, No. 32,787, ex *Maia*, 1887, of Chinese Town aforesaid.

Registrar's Office of British Guiana, New Amsterdam, Berbice, this 29th day of August, 1913.

B. S. NEWSAM,
Acting Registrar.

Execution Sales.

BY THE REGISTRAR.

Counties of Demerary & Essequebo.

[FIRST PUBLICATION.]

PURSUANT to an Order granted by His Honour Sir Thomas Cressley Rayner, Knight, Chief Justice of British Guiana, bearing date 30th April, 1913, on the petition of Mohur, East Indian, of the county of Demerary, plaintiff.

I, the undersigned Registrar of British Guiana, or my lawful deputy, will expose for sale to the highest bidder, in the presence of a Sworn Clerk or Assistant Sworn Clerk, at the Victoria Law Courts, in the city of Georgetown, on Monday, the 29th day of September, 1913, at 12 o'clock, noon:—

1. In behalf of the above-named petitioner *versus* Jugdai and Etwary, defendants:—The west half of lot No. 9, section A, west half of lot No. 6, section B, south half of lot No. 15, section C, which form half share in the Village of Sisters, in the Parish of St. Marks, county of Demerary and colony of British Guiana, and the buildings thereon, *secondly*, east half of lot No. 18, section A, east half of lot number 19, section B, east half of lot number 19, section C, which form half of a share in the Village of Sisters, in the Parish of St. Marks, in the county of Demerary and colony of British Guiana, without the building thereon; *thirdly*, the east halves of lot number 9, section A, and 6, section B, and the north half of lot number 15, section C, in the Village of Sisters, in the Parish of St Marks, in the county of Demerary and colony of British Guiana, without the buildings thereon; *fourthly*, lot number 31, section A, lot number 13, section B, lot 43, section C, in the Village of Good Intent, in the Parish of St Marks, in the county of Demerary and colony of British Guiana, without the buildings thereon; and *fifthly*, an undivided half of the north quarter of lot number 33, section A, an undivided half of the north quarter of lot number 34, section B, and an undivided half of the north half of lot number 49, section C, situate in the Sisters Village, West Bank, Demerary River, county of Demerary and colony of British Guiana, with an undivided half of and in a board and shingle building with a thatched gallery thereon, save and except the building belonging to George and Jungadee.

[FIRST PUBLICATION.]

PURSUANT to writs of execution in the matters following:—

I, the undersigned Registrar of British Guiana, or my lawful deputy, will expose for sale to the highest bidder in presence of a Sworn Clerk or Assistant Sworn Clerk, at the Victoria Law Courts in the city of Georgetown, on Monday, the 29th day of September, 1913, at 12 o'clock, noon:—

2. In behalf of Abdul Rahman, Merchant of Water Street, Georgetown, plaintiff *versus* Sookdeo, male East Indian immigrant, Ramsuran, male East Indian immigrant, Busmatia, female East Indian immigrant, and Rajmatia, female East Indian immigrant, in her quality as executor and executrix under the last will and testament of Buldeo, deceased, defendants:—*Firstly*, a tract of Crown land, situate, lying and being on the right bank of the Mahaicony Creek, commencing at a paal about 340 roods above Yarrow Creek, and next to a tract of 25 acres surveyed for Mahdoo, and extending thence upwards in façade S. 9° 25' E. (Mag). 25 roods by a mean depth N. 80° 35' E. of 300 roods in the county of Demerary and colony of British Guiana, and containing 25 acres as shown on a diagram by Henry H. Bougle, Surveyor, dated the 12th day of July, 1902, a copy of which diagram together with a copy of the Grant of the said tract of land is deposited in the Government Land Department subject to the conditions of the said grant; *secondly*, a piece of land

Digitized by Google

forming part of a certain tract of Crown land, situate, lying, and being on the right bank of the Mahaicony Creek commencing at a paal at the extremity of the lower side-line of Grant No. 3,273, 100 roods below Mora Creek, and extending thence in façade S 9° 40' E. 25 roods by a mean depth N 80° 20' E. of 300 roods in the county of Demerara and colony of British Guiana and containing 25 (twenty-five) Rhynland acres as shown on a diagram by John Mullin, acting Government Surveyor, dated the 10th day of October, 1908, and annexed to the Grant No. 4,595 of the said tract of land issued to Ganesh on the 19th February, 1909, the said piece of land having a façade of 17 (seventeen) roods commencing (8) eight roods from the southern boundary of the said tract of land and extending in a northerly direction by the whole depth of the said tract of land subject to the conditions of the said Grant; *thirdly*, the north half of the tract of Crown land situate, lying and being on the right bank of the Mahaicony Creek commencing at a paal about 205 roods below the Pine Ground Little Creek and above a tract of 25 acres surveyed for Deotodin and extending thence upwards in façade S 9° 25' (Magnetic) 25 roods by a mean depth N 80° 35' E. of 300 roods in the county of Demerary and colony of British Guiana and containing 25 acres as shown on a diagram by Henry H. Bouglé, Surveyor, dated the 29th day of July, 1902, subject to the conditions of the said Grant with the building thereon; and *fourthly*, the south half of a piece of land situate on the right bank of the Mahaicony Creek, commencing at a paal about 205 roods below Pine Ground, Little Creek, and above a tract of 25 acres surveyed for Deotodin and extending thence upwards in façade S 9° 25' E. 25 roods, by a mean depth N 80° 35' E. of 300 roods and containing 25 acres as shown on a diagram thereof by Henry H. Bouglé, Surveyor, dated 29th July, 1902, and annexed to the Grant of the said land subject to the conditions of the said Grant.

3. In behalf of the Chairman of the Local Authority of the Buxton and Friendship Village District *versus* the proprietor of E½ of lot No. 89, section A; E½ lot No. 85, section B; E½ lot No. 21, section D; E½ lot No. 97, seotion E, Friendship, in the Buxton and Friendship Village District:—East half of lot number 89, section A; east half of lot number 85, section B; east half of lot number 21, section D; east half of lot number 97, section E, Friendship, in the Buxton and Friendship Village District, in the county of Demerary and colony of British Guiana without the building thereon, appraised as the property of Joseph Wilkinson.

4. In behalf of the Chairman of the Local Authority of the Buxton and Friendship Village District *versus* the proprietor of W½ of lot No. 19, section A; west quarter of lot number 63, section B; west quarter of lot number 137, section C; west quarter of lot number 16, section D, Friendship, in the Buxton and Friendship Village Distrct:—West quarter of lot number 19; section A; west quarter of lot number 63, section B; west quarter of lot number 137, section C; west quarter of lot number 16, section D, Friendship, in the Buxton and Friendship Village District, in the county of Demerary, and colony of British Guiana, without the building thereon, appraised as the property of Nero and Grace David.

5. In behalf of the Chairman of the Local Authority of the Buxton and Friendship Village District *versus* the proprietor of W¼ of lot No. 93, section A, W¼ of lot No. 151, section B; W¼ of lot No. 99, section C; W¼ of lot No. 115, section D, Friendship, in the Buxton and Friendship Village District:—West quarter of lot number 93, section A; west quarter of lot number 151, section B: west quarter of lot number 99, section C; west quarter of lot number 115, section D, Friendship, in the Buxton and Friendship Village District, in the county of Demerary and colony of British Guiana, without the buildings thereon, appraised as the property of heirs of C. Castello.

6. In behalf of the Chairman of the Local Authority of the Buxton and Friendship Village District *versus* the proprietor of E¼ of lot No. 90, section B; whole of lot No. 102, section A; whole of lot No. 96, section C; whole of lot No. 93, section D; whole of lot No. 106, section E, Buxton, in the Buxton and Friendship Village District;—East three-quarter of lot No. 90, section B; whole of lot number 102, section A; whole of lot number 96, section C; whole of lot number 93, section D; whole of lot number 106, section E, Buxton, in the Buxton and Friendship Village District, in the county of Demerary and colony of British Guiana without the buildings thereon, appraised as the property of Adam Fredericks.

7. In behalf of the Chairman of the Local Au hority of the Buxton and Friendship Village District *versus* the proprietor of W¼ of lot No. 54, section B; W¼ of lot No. 13, section A; W¼ of lot No. 54, section C; W¼ of lot No. 31, section D; W¼ of lot No. 54, section G, Buxton, in the Buxton and Friendship Village District:—West quarter of lot number 54, section B; west quarter of lot number 13, section A; west quarter of lot number 54, section C; west quarter of lot number 31, section D; west quarter of lot number 54, section G, Buxton, in the Buxton and Friendship Village District, in the county of Demerary and colony of British Guiana without the buildings thereon, appraised as the property of Brutus Valentine.

8. In behalf of the Chairman of the Local Authority of the Buxton and Friendship Village District *versus* the proprietor of E. C. ¼ of lot No. 44, section B; E. C. ¼ of lot No. 21, section A; E. C. ¼ of lot No. 46, section C; E. C. ¼ of lot No. 25, section D; E. C. ¼ of lot No. 43, section F, Buxton, in the Buxton and Friendship Village District:—East Centre quarter of lot number 44, section B; east centre quarter of lot number 21, section A; east centre quarter of lot number 46, section C; east centre quarter of lot number 25, section D; east centre quarter of lot number 43, section F, Buxton, in the Buxton and Friendship Village District, in the county of Demerary and colony of British Guiana without the buildings thereon, appraised as the property of Amelia and Augustus Adams.

9. In behalf of the Chairman of the Local Authority of the Buxton and Friendship Village District *versus* the proprietor of W½ of lot No. 9, section B; W½ of lot No. 55, section A; W½ of lot No. 8, section C; W½ of lot No. 64, section D; W½ of lot No. 7, section E, Buxton, in the Buxton and Friendship Village District:—West half of lot number 9, section B; west half lot number 55, section A; west half of lot number 8, section C; west half lot number 64, section D; west half of lot number 7, section E. Buxton, in the Buxton and Friendship Village District, in the county of Demerary, and colony of British Guiana, without the buildings thereon, appraised as the property of John S. Simon.

10. In behalf of the Chairman of the Local Authority of the Buxton and Friendship Village District *versus* the proprieter of E½ of lot No. 159, section A; E½ of lot No. 12, section B; E½ of lot No. 168, section C; E½ of lot No. 17, section D, Friendship, in the Buxton and Friendship Village District:—East half lot number 159, section A; east half of lot number 12, section B; east half of lot number 168, section C; east half of lot number 17, section D, Friendship, in the Buxton and Friendship Village District, in the county of Demerary, and colony of British Guiana, without the buildings thereon, appraised as the property of Wm. Roberts.

11. In behalf of the Chairman of the Local Authority of the Buxton and Friendship Village District *versus* the proprietor of W¼ of lot No. 58, section A; W¼ of lot No. 7, section B; W¼ of lot No. 146, section C; W¼ of lot No. 89, section D, Friendship, in the Buxton and Friendship Village District:—West quarter of lot number 58, section A; west quarter of lot number 7, section B; west quarter of lot number 146, section C; west quarter of lot number 89, section D, Friendship, in the Buxton and Friendship Village District, in the county of Demerary, and colony of British Guiana, with the buildings thereon, appraised as the property of Harriet Zitman.

12. In behalf of the Chairman of the Local Authority of the Buxton and Friendship Village District *versus* the proprietor of W.C¼ of lot No. 79, section B; W C¼ of lot No. 89, section A; W.C¼ of lot No 116, section C; W.C¼ of lot No, 105, section D; W.C¼ of lot No. 118, section E, Buxton, in the Buxton and Friendship Village District:—West centre quarter of lot number 79, section B; west centre quarter of lot number 89, section A; west centre quarter of lot 116, section C; west centre quarter of lot number 105, section D; west centre quarter of lot number 118, section E, Buxton, in the Buxton and Friendship Village District, in the county of Demerary, and colony of British Guiana, without the buildings thereon, appraised as the property of Kitt Isaacs.

13. In behalf of the Chairman of the Local Authority of the Buxton and Friendship Village District *versus* the proprietor of W½ of lot No. 54, section A, Buxton, in the Buxton and Friendship Village District:—West half of lot number 54, section A, Buxton, in the Buxton and Friendship Village District, in the county of Demerary, and colony of British Guiana, without the building thereon, appraised as the property of Mussoodan.

14. In behalf of the Chairman of the Local Authority of the Buxton and Friendship Village District *versus* the proprietor of C ½ of lot No. 92, section A; C ½ of lot No. 143, section B; C ½ of lot No. 103, section C; C ½ of lot No. 65, section E; Friendship, in the Buxton and Friend-hip Village District:—Centre half of lot number 92, section A; centre half of lot number 143, section B; centre half of lot number 103, section C; centre half of let number 65, section E, Friendship, in the Buxton and

Digitized by Google

Friendship Village District, in the county of Demerary and colony of British Guiana, no building thereon, appraised as the property of Wm. Roberts.

15. In behalf of the Chairman of the Local Authority of the Buxton and Friendship Villaee District *versus* the proprietor of W 3/16 of lot No. 99, section B; W 3/16 of lot No. 110, section A; W 3/16 of lot No. 96, section C; W 3/16 of lot No. 80, section D; W 3/16 of lot No. 97, section F; Buxton, in the Buxton and Friendship Village District:—West three-sixteenths of lot number 99, section B; west three-sixteenth of lot number 110, section A; west three-sixteenth of lot number 96, section C; west three-sixteenth of lot number 80, section D; west three-sixteenth of lot number 97, section F, Buxton, in the Buxton and Friendship Village District, in the county of Demerary and colony of British Guiana, without the buildings thereon, appraised as the property of James Rodney.

16. In behalf of the Chairman of the Local Authority of the Buxton and Friendship Village District *versus* the proprietor of W½ of lot No. 51, section B; W½ of lot No. 73, section C; W½ of lot No. 44, section D; W½ of lot No. 68, section G, Buxton, in the Buxton and Friendship Village:—West half of lot number 51, section B; west half of lot number 73, section C; west half of lot number 44, section D; west half of lot number 68, section G, Buxton, in the Buxton and Friendship Village District, in the county of Demerary and colony of British Guiana, without the buildings thereon, appraised as the property of Noel Jones.

17. In behalf of the Chairman of the Local Authority of the Buxton and Friendship Village District *versus* the proprietor of E¼ of lot No. 89, section B; E¼ of lot No. 98, section A; E¼ of lot No. 69, section C; E¼ of lot No. 94, section D; E¼ of lot No. 107, section E; Buxton, in the Buxton and Friendship Village District:—East quarter of lot number 89, section B; east quarter of lot number 98, section A; east quarter of lot number 69, section C; east quarter of lot number 94, section D; east quarter of lot number 107, section E, Buxton, in the Buxton and Friendship Village District, in the county of Demerary and colony of British Guiana, without the buildings thereon, appraised as the property of Joseph Zepyhr.

18. In behalf of the Chairman of the Local Authority of the Buxton and Friendship Village District *versus* the proprietor of E½ of lot No. 77, section B; E½ of lot No. 90, section A; E½ of lot No. 115, section C; E½ of lot No. 104, section D; E½ of lot 120, section E, Buxton, in the Buxton and Friendship Village District:—East half of lst number 77, section B; east half of lot number 90, section A; east half of lot number 115, section C; east half of lot number 104, section D; east half of lot number 120, section E, Buxton, in the Buxton and Friendship Village District, in the county of Demerary and colony of British Guiana without the buildings thereon, appraised as the property of Nancy Daniels.

19. In behalf of the Chairman of the Local Authority of the Buxton and Friendship Village District *versus* the proprietor of W¼ of lot No. 92, section A; W¼ of lot No. 143, section B; W¼ of lot No. 103, section C; W¼ of lot No. 65, section E, Friendship, in the Buxton and Friendship Village District:—West quarter of lot number 92, section A; west quarter of lot number 143, section B; west quarter of lot number 103, section C; west quarter of lot number 65, section E, Friendship, in the Buxton and Friendship Village District, in the county of Demerary and colony of British Guiana, no building thereon, appraised as the property of Eliza Jacobs.

All persons having any right, title, interest or claim in and to any of the above properties, and who may have just grounds to oppose the sale thereof, are hereby required to do so in due form of law at the Registrar's Office in Georgetown within fourteen days after the first Saturday's advertisement, setting forth his, her or their reason of opposition in writing, duly signed by a Barrister-at-Law or Solicitor, and thereafter to proceed according to law. Those inclined to purchase will attend at the time and place beforementioned.

Payment must be made as follows:—As regards numbers 1 and 2 one hundred dollars and under, Cash; exceeding $100 the purchaser or purchasers shall, unless they pay the purchase money at the time of sale, forthwith deposit with the Marshal 25 per cent. of the purchase money and shall, if the purchase money does not exceed the sum of $500, pay the balance by three equal instalments from the day of sale, with interest at the rate of six per cent. per annum, at the expiration of one, two and three months, respectively, and if the purchase money exceeds the sum of $500, he shall pay such balance with such interest by three equal instalments at the expiration of two, four and six months, respectively.

In the event of the purchaser making any default in payment of any of the instalments, the amount of the deposit shall be forfeited and the property may, after being re-advertised, be put up for sale at auction and sold, and as regards numbers 3 to 19 (both numbers included) $100 and under, Cash; above that sum one month's credit with interest from the day of sale.

Registrar's Office of British Guiana, Georgetown, Demerary, this 12th day of September, 1913.

B. S. NEWSAM,
Acting Registrar.

[FIRST PUBLICATION.]

PURSUANT to a writ of execution in the matter of G. D. King, plaintiff *versus* J. M. Rohlehr, defendant:—

I, the undersigned Registrar of British Guiana, or my lawful deputy will expose for sale to the highest bidder in the presence of a Sworn Clerk, or Assistant Sworn Clerk at the Court House, New Amsterdam, Berbice, on Tuesday, the 15th day of September, 1913, at 12 o'clock, noon:—

In behalf of the above-named defendant:—

One black heifer with white spots.

All persons having any right, title, interest or claim in and to the said animal, and who may have just grounds to oppose the sale thereof, are hereby required to do so in due form of law at the Registrar's Office in Berbice, and thereafter to proceed according to law.

Terms of Sale:—Cash; on the knock of the hammer.

Registrar's Office of British Guiana, New Amsterdam, Berbice, this 8th day of September, 1913.

B. S. NEWSAM,
Acting Registrar.

Counties of Demerary & Essequebo.

[SECOND PUBLICATION.]

PURSUANT to writ of execution in the matter following:—

I, the undersigned Registrar of British Guiana, or my lawful deputy, will expose for sale to the highest bidder, in the presence of a Sworn Clerk or Assistant Sworn Clerk, at the Victoria Law Courts, in the city of Georgetown, on Monday, the 22nd day of September, 1913, at 12 o'clock, noon:—

1. In behalf of Booker Brothers, McConnell and Company, Limited, whose duly constituted attorney in this colony is Harry Yardley Delafons, plaintiffs *versus* H. Daniels, Defendant:—An undivided half of lot number 44 (forty-four), section A, in the Village of Plaisance, in the Plaisance Village District, in the county of Demerary and colony of British Guiana, and all the buildings and erections thereon, save and except the buildings thereon, belonging to H. G. Leach and Matthew Murray Chung, respectively.

All persons having any right, title, interest or claim in and to the above property, and who may have just grounds to oppose the sale thereof, are hereby required to do so in due form of law at the Registrar's Office in Georgetown, Demerara, within fourteen days after the first Saturday's advertisement, setting forth his, her or their reasons of opposition in writing, duly signed by a Barrister-at-Law or Solicitor, and thereafter to proceed according to law. Those inclined to purchase will attend at the time and place beforementioned.

Payment must be made as follows:—One hundred dollars and under, Cash; exceeding $100—the purchaser or purchasers shall, unless they pay the purchase money at the time of sale, forthwith deposit with the Marshal 25 per cent. of the purchase money and shall, if the purchase money does not exceed the sum of $500, pay the balance by three equal instalments, from the day of sale, with interest at the rate of six per cent. per annum, at the expiration of one, two and three months, respectively, and if the purchase money exceeds the sum of $500, he shall pay such balance with such interest by three equal instalments at the expiration of two, four and six months, respectively.

In the event of the purchaser making any default in payment of any of the instalments, the amount of the deposit shall be forfeited and the property may, after being re-advertised, be put up for sale at auction and sold.

Registrar's Office of British Guiana, Georgetown, Demerary, this 5th day of September, 1913.

B. S. NEWSAM,
Acting Registrar.

[SECOND PUBLICATION.]

The opposition entered to the undermentioned property having been withdrawn.

PURSUANT to an Order granted by His Honour Maurice Julian Berkeley, then acting Chief Justice of British Guiana, bearing date 21st Septem-

Digitized by Google

ber, 1912, on the petition of Edgar Newman Small, of 61, Hadfield Street, in the city of Georgetown, plaintiff.

I, the undersigned Registrar of British Guiana, or my lawful deputy, will expose for sale to the highest bidder, in the presence of a Sworn Clerk or Assistant Sworn Clerk at the Victoria Law Courts, in the city of Georgetown, on Monday, 22nd day of September, 1913, at 12 o'clock, noon:—

2. In behalf of the above-named petitioner *versus* E. E. N. Bloemendaal, widow:—South half lot 1, part of Plantation Richmond, in the county of Essequebo, in the colony of British Guiana.

Payment must be made as follows:—One hundred dollars and under Cash; exceeding $100—the purchaser or purchasers shall, unless they pay the purchase money at the time of sale, forthwith deposit with the Marshal 25 per cent. of the purchase money and shall, if the purchase money does not exceed the sum of $500, pay the balance by three equal instalments, from the day of sale, with interest at the rate of six per cent. per annum, at the expiration of one, two and three months, respectively, and if the purchase money exceeds the sum of $500, he shall pay such balance with such interest by three equal instalments at the expiration of two, four and six months, respectively.

In the event of the purchaser making any default in payment of any of the instalments, the amount of the deposit shall be forfeited and the property may, after being re-advertised, be put up for sale at auction and sold. Those inclined to purchase will attend at the time and place beforementioned.

Registrar's Office of British Guiana, Georgetown, Demerary, this 5th day of September, 1913.

B. S. NEWSAM,
Acting Registrar.

Counties of Demerary & Essequebo.

[THIRD PUBLICATION.]

PURSUANT to writs of execution in the matters following:

I, the undersigned Registrar of British Guiana, or my lawful deputy, will expose for sale to the highest bidder, in presence of a Sworn Clerk or Assistant Sworn Clerk, at the Victoria Law Courts, in the city of Georgetown, on Monday, the 15th day of September, 1913, at 12 o'clock, noon:—

1. In behalf of R. G. Humphrey and Company, Limited, plaintiffs *versus* May Osborn, the wife of A. P. Osborn, at present absent from the Colony but represented herein by her duly constituted attorney J. A. M. Osborn, defendant:—The lot known in the Receiver's books as lot number 3 (three) and on the chart of the Sworn Land Surveyor Hillhouse as number 76 (seventy-six), situate in Kingston, city of Georgetown, county of Demerary, with all the buildings and erections thereon.

2. In behalf of Walter Bagot and Company, a firm of auctioners, agents and stock-brokers carrying on business at lots 27, 28 and 29, Hincks Street, Georgetown, plaintiffs *versus* C. A. Roberts, of lots 95 and 96, New Garden Street, Bourda, Georgetown, defendant:—*Firstly*, east half of lot number 95 (ninety-five) and lot number 96 (ninety-six), in that part of Georgetown called Bourda, as laid down and defined on the plan of the Town districts, situated on the lands of the Vlissengen estate made by the Sworn Land Surveyor Luke M. Hill, dated 17th June, 1879, and deposited in the Registrar's Office of the counties of Demerary and Essequebo on the 1st of November, 1879, said plan having been approved of by the Governor and Court of Policy on the 22nd of September, 1879, and deposited in the Registrar's Office aforesaid in pursuance of the provisions of section 64 of Ordinance No. 2 of the year 1876, with all the buildings and erections thereon; and *secondly*, the north half of lot number 332 (three hundred and thirty-two), situate in Cummingsburg District, with all the buildings and erections thereon.

3. In behalf of Maria DeSouza, plaintiff *versus* Nathaniel Gilkes, defendant:—One undivided half part or share of and in the east half of lot number 39 (thirty-nine), situate in South Newburg, Werk-en-Rust, city of Georgetown, in the county of Demerara, and all the buildings and erections thereon.

4. In behalf of Lopes, Fernandes and Company, a firm of provision merchants carrying on business at lot 47, Water Street, Robbstown, Georgetown, plaintiffs *versus* Louis Nobrega, defendant:—East quarter of one acre of land more or less part of Plantation Werk-en-Rust, situate on the east bank of the river Demerary between Plantation Vlissengen on the north and Plantation LeRepentir on the south known and described on a plan or chart thereof by the Sworn Land Surveyor Henry Rainsford, dated 21st July, 1841, deposited in the Registrar's Office of the counties of Demerary and Essequebo as lot number 10 (ten), north, and in terms of a certain contract of sale and purchase, dated the 7th day of June, 1842, and all the buildings and erections thereon.

5. In behalf of Manoel Gonsalves Jardine, plaintiff *versus* Thomas Augustus Joseph, defendant:—An undivided half of an undivided third part or share of Plantation Aberdeen, situate on the Aroabische or Essequebo coast in the county of Essequebo and colony of British Guiana.

6. In behalf of The British Guiana Pawnbroking and Trading Company, Limited, plaintiffs, *versus* Manoel De Paiva and Joao Vieira Caetano, jointly and severally, defendants:—*Firstly*, west half of lot number 14 (fourteen), situate in Albert-town district, in the city of Georgetown, in the county of Demerary and colony of British Guiana, and all the buildings and erections thereon; *secondly*, a piece of land part of Plantation Thomas, situate on the sea coast east of the county of Demerary now called Albert-town and known on a chart thereof by the Sworn Land Surveyor Joseph Hadfield, deposited in the Registrar's Office of the counties of Demerary and Essequebo as east half of lot number 71 (seventy-one), and all the buildings and erections thereon; *thirdly*, east half of lot number 35 (thirty-five), of that part of Plantation Thomas, situate on the east sea coast of the county of Demerary now called Albert-town and known on the chart thereof by the Sworn Land Surveyor Joseph Hadfield, deposited in the Registrar's Office of the counties of Demerary and Essequebo on the 7th day of August, 1847, and all the buildings and erections thereon; *fourthly*, the east half of lot number 33 (thirty-three), situate in Albert-town district in the city of Georgetown, in the county of Demerary and colony of British Guiana and all the buildings and erections thereon; *fifthly*, the west half of lot 27 (twenty-seven), situate in Albert-town district, in the city of Georgetown, in the county of Demerary and colony of British Guiana subject to a lease of said west half of lot number 27 (twenty-seven), entered into on the 7th September, 1882, by and between Charles Hume Gilbert of the one or first part and Catherine Ann Haywood, single woman, of the other or second part.

7. In behalf of the Chairman of the Local Authority of the Clonbrook Country District *versus* the proprietor of C Lot No. 59, section A, Clonbrook, in the Clonbrook Country District:—C Lot number 59, section A, Clonbrook, in the Clonbrook Country District, in the county of Demerary, and colony of British Guiana, no building thereon, appraised as the property of Ramhurruck.

8. In behalf of the Chairman of the Local Authority of the Clonbrook Country District *versus* the proprietor of S½ of cultivation Lot No. 118, section B, N½ of cultivation Lot No. 119, section B, Clonbrook, in the Conbrook Country District:—S½ of cultivation Lot number 118, section B, N½ of cultivation Lot number 119, section B, Clonbrook, in the Clonbrook Country District, in the county of Demerary, and colony of British Guiana, no building thereon, appraised as the property of Mattadayal.

9. In behal of the Chairman of the Local Authority of the Clonbrook Country District *versus* the proprietor of cultivation Lot Nos. S 122 and 123, section A, Clonbrook, in the Clonbrook Country District:—Cultivation Lot numbers S 122, and 123, section A, Clonbrook, in the Clonbrook Country District, in the county of Demerary, and colony of British Guiana, no building thereon, appraised as the property of Kallian.

10. In behalf of the Chairman of the Local Authority of the Clonbrook Country District *versus* the proprietor of Cultivation lot No. 30, section B, Clonbrook, in the Clonbrook Country District:—Cultivation lot number 30, section B, Clonbrook, in the Clonbrook Country District, in the county of Demerary, and colony of British Guiana, no building thereon, appraised as the property of Issury.

11. In behalf of the Chairman of the Local Authority of the Clonbrook Country District *versus* the proprietor of S½ Cultivation lot 16, section A, Clonbrook, in the Clonbrook Country District:—South half cultivation lot Number 10, section A, Clonbrook, in the Clonbrook Country District, in the county of Demerary, and colony of British Guiana, no building thereon, appraised as the the property of Pokha.

All persons having any right, title, interest or claim in and to any of the above properties, and who may have just grounds to oppose the sale thereof, are hereby required to do so in due form of law at the Registrar's Office in Georgetown, Demerara, within fourteen days after the first Saturday's advertisement, setting forth his, her or their reasons of opposition in writing, duly signed by a Barrister-at-Law or Solicitor, and thereafter to proceed according to law. Those inclined to purchase will attend at the time and place beforementioned.

Payment must be made as follows:—As regards numbers 1 to 6 (both numbers inclusive) $100 and under, Cash; exceeding $100—the purchaser or purchasers shall, unless they pay the purchase money at

Digitized by Google

the time of sale, forthwith deposit with the Marshal 25 per cent. of the purchase money and shall, if the purchase money does not exceed the sum of $500, pay the balance by three equal instalments, from the day of sale, with interest at the rate of six per cent. per annum, at the expiration of one, two and three months, respectively, and if the purchase money exceeds the sum of $500, he shall pay such balance with such interest by three equal instalments at the expiration of two, four and six months, respectively.

In the event of the purchaser making any default in payment of any of the instalments, the amount of the deposit shall be forfeited and the property may, after being re-advertised, be put up for sale at auction and sold, and as regards numbers 7 to 11 (both numbers inclusive) $100 and under, Cash; above that sum, one month's credit with interest from the day of sale.

Registrar's Office of British Guiana, Georgetown, Demerary, this 29th day of August, 1913.

B. S. NEWSAM,
Acting Registrar.

County of Berbice.

[FIRST PUBLICATION.]

PURSUANT to writs of execution in the matters following:—

I, the undersigned Registrar of British Guiana, or my lawful deputy, will expose for sale to the highest bidder, in the presence of a Sworn Clerk or Assistant Sworn Clerk, at the Court House, New Amsterdam, Berbice, on Thursday, the 2nd day of October, 1913, at 12 o'clock, noon:—

In behalf of the Mayor and Town Council of New Amsterdam *versus* the proprietor or proprietors, representative or representatives of the undermentioned properties:—

1. Part of the southern back quarter of lot number 24 (twenty-four) situate in that part of the town of New Amsterdam called Smyth Town, bounded on the east by part of said lot the property of H. B. Craig, on the west by part of said lot the property of A. W. Fawkes, on the north by the drain along the street running through the centre of said lot number 24 (twenty-four), and on the south by the drain dividing lots numbers 24 (twenty-four) and 25 (twenty-five) with the buildings and erections thereon,—appraised as the property of Caroline Grant.

2. Part of the southern back quarter of lot number 17 (seventeen) situate in that part of the town of New Amsterdam called Smyth Town, bounded on the east by part of said lot the property of the estate of Thomas Boyce, on the west by part of said lot the property of the estate of E. J. Johnnie, on the north by the drain along the street running through the centre of said lot number 17 (seventeen) and on the south by the drain dividing lots 17 (seventeen) and 18 (eighteen) with the buildings and erection thereon,—appraised as the property of the estate of P. H. Dyer.

3. Part of the southern front quarter of lot number 27 (twenty-seven) situate in that part of the town of New Amsterdam called Smyth Town, bounded on the east by part of said lot the property of C. H. Drainer, on the west by part of said lot the property of Dorinda La Rose, on the north by the drain along the street running through the centre of said lot number 27 (twenty-seven), and on the south by the drain dividing lots numbers 27 (twenty-seven) and 28 (twenty-eight) with the buildings and erections thereon,—appraised as the property of Domingos Gonsalves.

4. Part of the southern front quarter of lot number 20 (twenty) situate in that part of the town of New Amsterdam called Smyth Town, bounded on the east by part of said lot the property of the estate of Francis E Belfort, on the west by part of said lot the property of the minors R. C. Williams, on the north by the drain along the street running through the centre of said lot number 20 (twenty), and on the south by the drain dividing lots numbers 20 (twenty) and 21 (twenty-one) with the buildings and erections thereon,—appraised as the property of the estate of John de Wall.

5. Part of the front half of lot number 31 (thirty-one), situate in that part of the town of New Amsterdam called Stanley Town, bounded on the east by part of said lot the property of the estate of Jacob Abraham, on the west by the trench along the Strand, on the north by the drain dividing lots numbers 30 (thirty) and 31 (thirty-one), and on the south by the drain dividing lots numbers 31 (thirty-one) and 32 (thirty-two), no building thereon,—appraised as the property of the estate of Henry S. Bell.

6. Part of the northern back quarter of lot number 24 (twenty-four), situate in that part of the town of New Amsterdam called Smyth Town, bounded on the east by part of said lot the property of Levi H. Moore, on the west by part of said lot the property of J. A. Cummings, on the north by the drain dividing lots numbers 23 (twenty-three) and 24 (twenty-four), and on the south by the drain along the street running through the centre of said lot number 24 (twenty-four) with the buildings and erections thereon,—appraised as the property of A. W. Fawkes.

7. Part of the back half of lot number 6 (six) situate in that part of the town of New Amsterdam called Smyth Town, bounded on the east by part of said lot the property of Edward Haynes, on the west by parts of said lot the property of S. C. Westley and A Davis, on the north by the drain along the street running between lots numbers 5 (five) and 6 (six), and on the south by the drain dividing lots numbers 6 (six) and 7 (seven), with the buildings and erections thereon,—appraised as the property of the estate of P. H. Dyer.

8. By part of the northern front quarter of lot number 17 (seventeen), situate in that part of the town of New Amsterdam called Smyth Town, bounded on the east by part of said lot the property of Justina Merriman, on the west by part of said lot the property of S. S. Wreford, on the north by the drain dividing lots numbers 16 (sixteen) and 17 (seventeen), and on the south by the drain along the street running through the centre of said lot nuuber (seventeen), with the buildings and erections thereon,—appraised as the property of S. F. Young.

9. Part of the southern front quarter of lot number 27 (twenty-seven), situate in that part of the town of New Amsterdam called Smyth Town, bounded on the east by part of said lot the property of M. L. Chisholm, on the west by part of said lot the property of C. H. Drainer, on the north by the drain along the street running through the centre of said lot number 27 (twenty-seven), and on the south by the drain dividing lots numbers 27 (twenty-seven) and 28 (twenty-eight), with the buildings and erections thereon,—appraised as the property of the Estate of P. H. Dyer.

10. Part of the northern front quarter of lot number 29 (twenty-nine), situate in that part of the town of New Amsterdam, called Smyth Town, bounded on the east by part of said lot the property of the Town Council, on the west by the trench along the Strand, on the north by the drain dividing lots numbers 28 (twenty-eight) and 29 (twenty-nine), and on the south by part of said lot the property of the estate of J. H. Sander, no building thereon,—appraised as the property of Adam Dehnert.

11. Part of the southern back quarter of lot number 29 (twenty-nine), situate in that part of the town of New Amsterdam called Smyth Town, bounded on the east by part of said lot the property of the estate of William Cush, on the west by part of said lot the property of P. A. Marks, on the north by the drain along the street running through the centre of the back half of said lot number 29 (twenty-nine) and on the south by the trench along Philadelphia Street with buildings and erections thereon,—appraised as the property of the children of F. de Freitas.

12 Part of the southern front quarter of lot number 56 (fifty-six), situate in that part of the Town of New Amsterdam called Stanley Town, bounded on the east by the trench along Providence Street, on the west by the trench along the Strand, on the north by part of said lot the property of Jassai, and on the south by the drain dividing lots numbers 56 (fifty-six) and 57 (fifty-seven), with the buildings and erections thereon, appraised as the property of Ojeer.

[FIRST PUBLICATION.]

PURSUANT to writ of execution in the action of G. D. King, plaintiff, *versus* J. M. Rohlehr, defendant:—

I, the undersigned Registrar of British Guiana, or my lawful deputy, will expose for sale to the highest bidder, in the presence of a Sworn Clerk or Assistant Sworn Clerk, at the Court House, New Amsterdam, Berbice, on Thursday, the 2nd day of October, 1913, at 12 o'clock, noon:—

13. In behalf of the above-named defendant:—One donkey cart, marked "G. King, No. 213"; seven doors (sash and panel); eighteen pieces of pitch-pine wood; eleven pieces hardwood; four pieces 8 x 8 hardwood timber. 30 ft long; and one blacksmith's vice, all lying at Weldaad Police Station, West Coast, Berbice.

All persons having any right, title, interest or claim in and to any of the above properties, and who may have just grounds to oppose the sale thereof, are hereby required to do so in due form of law at the Registrar's Office in New Amsterdam, Berbice, within fourteen days after the first Saturday's advertisement, setting forth his, her or their reasons of opposition in writing duly signed by a Barrister-at-

Digitized by Google

Law or Solicitor, and thereafter to proceed according to law. Those inclined to purchase will attend at the time and place beforementioned.

Payment must be made as follows:—As regards Nos. 1 to 12 (both numbers included) one hundred dollars and under, Cash; above that sum one month's credit with interest from the day of sale, and as regards No. 13, Cash on the knock of the hammer.

Registrar's Office of British Guiana, New Amsterdam, Berbice, this 12th day of September, 1913.

B. S. NEWSAM,
Acting Registrar.

County of Berbice.

[THIRD PUBLICATION.]

PURSUANT to an Order granted by His Honour Albert Earnshaw, acting Chief Justice of British Guiana, bearing date 19th August, 1913, on the petition of Nassibun (female), an inhabitant of the county of Berbice, and colony of British Guiana, plaintiff:—

I, the undersigned Registrar of British Guiana or my lawful deputy, will expose for sale to the highest bidder in the presence of a Sworn Clerk or Assistant Sworn Clerk, at the Court House, in New Amsterdam, Berbice, on Thursday, the 18th day of September, 1913, at 12 o'clock, noon:—

In behalf of the above-named petitioner *versus* Francis Victoria Brown, defendant:—A piece of land forming part of the front lands of Plantation Good Bannana Land, situate on the right bank of the Canje Creek, in the county of Berbice, and colony of British Guiana, coutaining 224 (two hundred and twenty-four) Rhynland acres, said piece of land being laid down and defined on a diagram made by E. Chalmers, Sworn Land Surveyor, dated March, 1899, and deposited in the Registrar's Office in Berbice on the 7th August, 1901, no building thereon.

All persons having any right, title, interest or claim in and to any of the above property, and who may have just grounds to oppose the sale thereof, are hereby required to do so in due form of law at the Registrar's Office in New Amsterdam, Berbice, within fourteen days after the first Saturday's advertisement, setting forth his, her or their reasons of opposition in writing duly signed by a Barrister-at-Law or Solicitor and thereafter to proceed according to law. Those inclined to purchase will attend at the time and place beforementioned.

Payment must be made as follows:—$100 and under, Cash; exceeding $100—the purchaser or purchasers shall, unless they pay the purchase money at the time of sale, forthwith deposit with the Marshal 25 per cent. of the purchase money and shall, if the purchase money does not exceed the sum of $500, pay the balance by three equal instalments, from the day of sale, with interest at the rate of six per cent. per annum, at the expiration of one, two and three months, respectively, and if the purchase money exceeds the sum of $500, he shall pay such balance with such interest by three equal instalments at the expiration of two, four and six months, respectively.

In the event of the purchaser making any default in payment of any of the instalments, the amount of the deposit shall be forfeited and the property may, after being re-advertised, be put up for sale at auction and sold.

Registrar's Office of British Guiana, New Amsterdam, Berbice, this 29th day of August, 1913.

B. S. NEWSAM,
Acting Registrar.

Official Receiver's Notices.

SALES.

BY the Official Receiver of British Guiana, at his Office, Victoria Law Courts, in the city of Georgetown, at the hour of One o'clock, p.m., on

TUESDAY, 23rd SEPTEMBER, 1913.

As Assignee of the property of:—

The Insolvent Estate of ARTHUR PRESTON OSBORN, Absentee.

Firstly. East half of lot number 242 (two hundred and forty-two), in that part of Georgetown called Bourda, as laid down and defined on the plan of the Town Districts, situated on the lands of the Vlissengen Estate, made by the Sworn Land Surveyor Luke M. Hill, dated 17th June, 1879, and deposited in the Registrar's Office of the counties of Demerary and Essequebo on the 1st of November, 1879, said plan having been approved by the Governor and Court of Policy on the 22nd of September, 1879, and deposited in the Registrar's Office aforesaid in pursuance of the provisions of section 64 of Ordinance No. 2 of the year 1876, with all the buildings and erections thereon.

As Assignee of the:—

Estate of WILLIAM SMITH, Decd. Insolvent.

A few old Local and Foreign Stamps.

Terms of Sale: Movables Cash.

Immovable property, $100 and under, Cash; above that sum, a credit of one month with interest from day of sale, at the rate of 6 per cent. per annum.

All persons laying claim to any of the above property, may apply to the Court in the prescribed manner.

W. A. PARKER,
Official Receiver,
Assignee.

Dated 5th September, 1913.

Judicial Notices.

SUPREME COURT OF BRITISH GUIANA.

COUNTY OF DEMERARY.

LIMITED JURISDICTION.

HEARING LIST.

THE following action is fixed for hearing on the undermentioned date:—

Plaintiff.	Defendant.	Nature of Claim.
TUESDAY, 23RD SEPTEMBER, 1913.		
DAVID FOO.	ISAAC W. HENRY (In default of filing Defence.)	$229.96, balance due under written agreement.
Francis Dias, Solicitor.	A. de Weever, Solicitor.	

B. S. NEWSAM,
Acting Registrar.

Registrar's Office of British Guiana, Victoria Law Courts, Georgetown, Demerara, this 10th day of September, 1913.

SUPREME COURT OF BRITISH GUIANA.

COUNTY OF DEMERARY.

APPELLATE JURISDICTION.

HEARING LIST.

THE following appeals are fixed for hearing on the undermentioned date:—

Appellants.	Respondents.
FRIDAY, 26TH SEPTEMBER, 1913.	
JOHN MACINTOSH REID.	M. J. DE PASSOS.
(Comptroller of Customs.)	
The Solicitor General.	E. A. V. Abraham. Solicitor.
The Crown Solicitor.	
ELIZABETH APPLEWHAITE.	MAYOR AND TOWN COUNCIL, CITY OF GEORGETOWN.
S. E. Wills, Counsel.	

B. S. NEWSAM,
Acting Registrar.

Registrar's Office of British Guiana, Victoria Law Courts, Georgetown, Demerara, this 10th day of September, 1913.

Digitized by Google

Mines Notices.

Lands Regulations.

T OF LANDS AND
INES,
ETOWN, DEMERARA,
13th September, 1913.
by given, for general in-
at the following appli-
r the undermentioned
made under the Crown
1910, has been lodged
ner of Lands and Mines,

TRANSFERS.

,855, EX "LENA," 1897, TO
EBSOTUM, M., No. 45,388, EX

terest in and to Homestead
the right bank of the Haura-
emerara River, commencing
ds above the mouth of the
s boundary extends thence
3 roods, thence S. 6° 44' 30"
nce S. 83° 5' 30" W. (true)
traight line to the point of
taining 4·97 (four decimal
res.

ight, title, or claim in and to
ct of Crown Land, and
to oppose the transferring
ired to do so in due form
tment of Lands and Mines,
ts, in the City of George-
office hours, on any day
rom the date of this adver-
s, her, or their reasons of
signed.

FRANK FOWLER,
sioner of Lands and Mines.

LANDS & MINES,
WN, DEMERARA,
h September, 1913
given, for genera
t the following appli-
he undermentioned
d made under the
ions, 1910, has been
missioner of Lands

—PART I.

IN FAVOUR OF PIMENTO
VEIRA.

rest in and to Licence
75 acres of Crown land
he Pokerero creek, righ-
nk Demerara river, com
"W.H.McT.," on the
reek about seven miles
hence as shewn on the
icence No. A571.
t, title, or claim in and
t of Crown land, and
oppose the transferring
to do so in due form at
of Lands and Mines, at
he City of Georgetown,
rs, on any day within
e of this advertisement,
ir reasons of opposition

NK FOWLER,
of Lands and Mines.

E.

ORIAL.

ven that in accord-
visions of Section
, I, or some person
in writing, at 12,

noon, on Monday, the 29th September, 1913, at the Office of the Department of Lands and Mines at Morawhanna, North Western District, will sell publicly for cash to the highest bidder, one corial, "Pollywog," condemned by Board of Survey and ordered to be sold.

Terms of Sale:—Cash, with 2 per cent. auction dues.

The corial can be inspected at any time previous to the sale on application to the Land Officer at Morawhanna.

FRANK FOWLER,
Commissioner of Lands and Mines.
Department of Lands and Mines,
Georgetown, Demerara,
6th September, 1913.

Under the Mining Regulations.

APPLICATIONS FOR LICENCES.

DEPARTMENT OF LANDS AND MINES,
GEORGETOWN, DEMERARA,
[1.] 13th September, 1913.

IN accordance with Clause 11 of the Mining Regulations, 1905:

Notice is hereby given that the following applications for Claim Licences have been lodged with the Commissioner at the Office of the Department of Lands and Mines.

TO MINE FOR GOLD.

DISTRICT NO. 2.

BY THE MINNEHAHA DEVELOPMENT COMPANY, LTD.
1,500 x 800 feet of Crown land, Left Bank, Minnehaha Creek, Konawarook.
Distance of claim to river or creek landing—16½ miles.
Nearest claim holder - Ho-a-Shoo, Ltd.

DISTRICT NO. 3.

BY AMOS SAM & HENRY GASKIN.
1,500 x 800 feet of Crown land, Determination, Left Bank, Caburi, Mazaruni River.
Distance of claim to river or creek landing—1½ miles.
Nearest claim holder—Evan Wong.

BY C. A. WILLIAMS.
1,500 x 800 feet of Crown land, Marudie Creek, Left Bank, Puruni River.
Distance of claim to river or creek landing—6 miles.
Nearest claim holder—L. A. Baron.

DISTRICT NO. 4.

BY I. W. HENRY & G. RONGHRON.
1,500 x 800 feet of Crown land, Sir Walter Hill and Flat, Left Bank, Aranka, Left Bank, Cuyuni River.
Distance of claim to river or creek landing—About 6 miles.
Nearest claim holder—C. Hunter.

All persons having any right, title and interest in and to the abovementioned tracts of Crown Land, and who may have just grounds to oppose the granting thereof, are hereby required to do so in due form at the Office of the Department of Lands and Mines, in the City of Georgetown, within the time specified by the Regulations, setting forth his, her or their reasons of opposition in writing, duly signed.

FRANK FOWLER,
Commissioner of Lands and Mines.

CLAIM LICENCES ABANDONED.

[1.] 13th September, 1913.

NOTICE is hereby given in accordance with Section 18 (5) of the Mining Regulations, 1905, that the undermentioned Claim for which the Claim Licence Fee has not been paid, is declared abandoned.

FRANK FOWLER,
Commissioner of Lands and Mines.

Digitized by Google

TO MINE FOR GOLD.
DISTRICT. NO 4.

BY JOHN AUGUSTUS EMANUEL SMALL.

1,500 x 800 feet of Crown land, Flower Garden Creek, Right Bank, Aranka, Left Bank, Cuyuni.
Distance of claim to river or creek landing—About 9 miles.
Nearest claim holder—T. Philips & S. Li.

APPLICATIONS FOR LICENCES

DEPARTMENT OF LANDS & MINES,

GEORGETOWN, DEMERARA,

[2.] 6th September, 1913.

IN accordance with Clause 11 of the Mining Regulations, 1905:

Notice is hereby given that the following applications for Claim Licences have been lodged with the Commissioner at the Office of the Department of Lands and Mines:—

TO MINE FOR GOLD.
DISTRICT No. 3.

BY MARGARET DOWNER.

1,500 x 800 feet of Crown land, Marabunta Creek, Right Bank, Ohio, Left Bank, Kaburi, Right Bank, Mazaruni River.
Distance of claim to river or creek landing—About 5 miles.
Nearest claim holder—E. Wong.
1,500 x 800 feet of Crown land, Labba Creek, Right Bank, Ohio, Left Bank, Kaburi, Right Bank, Mazaruni River.
Distance of claim from river or creek landing—About 5 miles.
Nearest claim holder—E. Wong.
1,500 x 800 feet of Crown land, Biscuit Creek, Right Bank, Ohio, Left Bank, Kaburi, Right Bank, Mazaruni River.
Distance of claim to river or creek landing—About 5 miles.
Nearest claim holder—M. Malouf.
1,500 x 800 feet of Crown land, Dinner Creek, Right Bank, Ohio, Left Bank, Kaburi, Right Bank, Mazaruni River.
Distance of claim to river or creek landing—About 5 miles.
Nearest claim holder—E. Wong.

BY EWING SAMPSON & THOS. ADOLPHUS ALLICOCK

1,500 x 800 feet of Crown land, Turtle Creek, Left Bank, Kaburi, Right Bank, Mazaruni River
Distance of claim to river or creek landing—About 20 miles.
Nearest claim holder—Nil.

DISTRICT NO. 4.

BY HO-A-SHOO, LTD.

1,500 x 800 feet of Crown land, Dispute No. 1, Right and Left Banks, Lady Walter, Left Bank, Aranka, Left Bank, Cuyuni River.
Distance of claim to river or creek landing—18½ miles.
Nearest claim holder—J. C. Cheong.
1,500 x 800 feet of Crown land, Rock No. 1, Right and Left Banks, Lady Walter, Left Bank, Aranka, Left Bank, Cuyuni River.
Distance of claim fr m river or creek landing—18½ miles.
Nearest claim holder—B. McLeod & J. McLeod.
1,500 x 800 feet of Crown land, Dispute No. 2, Right and Left Banks, Lady Walter, Left Bank, Aranka, Left Bank, Cuyuni River.
Distance of claim to river or creek landing—18½ miles.
Nearest claim holder—B. McLeod & J. McLeod.
1,500 x 800 feet of Crown land, Rock No. 2, Right and Left Banks, Lady Walter, Left Bank, Aranka Left Bank, Cuyuni River.
Distance of claim to river or creek landing—18½ miles.
Nearest claim holder—B. Mc Leod & J. McLeod.

BY JAMES LAM.

1,500 x 800 feet of Crown land Providence, Left Bank, Aranka, Left Bank, Cuyuni River.
Distance of claim to river or creek landing—16 miles.
Nearest claim holder—J. Archer & S. Yhap.
1,500 x 800 feet of Crown land, Providence, Left Bank, Aranka, Left Bank, Cuyuni River.
Distance of claim to river or creek landing—16 miles.
Nearest claim holder—J. Archer & S. Yhap.
1,500 x 800 feet of Crown land, Providence, Left Bank, Aranka, Left Bank, Cuyuni River.
Distance of claim to river or creek landing—16 miles.
Nearest claim holder—J. Archer & S. Yhap.
1,500 x 800 feet of Crown land, Providence, Left Bank, Aranka, Left Bank, Cuyuni River.
Distance of claim to river or creek landing—16 miles.
Nearest claim holder—J. Archer & S. Yhap.
1,500 x 800 feet of Crown land, Providence, Left Bank, Aranka, Left Bank, Cuyuni River.
Distance of claim to river or creek landing—16 miles.
Nearest claim holder—J. Archer & S. Yhap.

BY THOMAS MAJOR, JAMES NATHANIEL BROTHERSON AND NATHANIEL VENTURE.

1,500 x 800 feet of Crown land, Perseverance Hill, Right Bank, Sir Walter, Left Bank, Aranka Creek, Left Bank, Cuyuni River.
Distance of claim to river or creek landing—At or about 12 miles.
Nearest claim holder—Herbert Walker.

BY AMY MC FARLANE.

1,500 x 800 feet of Crown land, Dry Creek, Right Bank, Powis Creek, Left Bank, Aranka, Left Bank, Cuyuni River.
Distance of claim to river or creek landing—About 8 miles.
Nearest claim holder—S. A. Smith.

BY JACOB ADAMS & JOHN TEN POW.

1,500 x 800 feet Crown land, Determination, Left Bank, Arangey, Left Bank, Cuyuni River.
Distance of claim to river or creek landing—About 14
Nearest claim holder—James Rock.

BY CHARLES MARCUS.

1,500 x 800 feet Crown land, Diamond Creek, Tributary Aranka Creek on its Right Bank, Cuyuni River.
Distance of claim to river or creek landing—About 6 miles.
Nearest claim holder—Nil.
1,500 x 800 feet of Crown land, Diamond Creek, Tributary Aranka, on its Right Bank, Cuyuni River.
Distance of claim to river or creek landing—About 6 miles.
Nearest claim holder—Nil.

BY JAMES OCTAVE & SIMON ANDRIES.

1,500 x 800 feet of Crown land, Labaria Creek, Right Bank, Sir Walter, Left Bank, Aranka, Left Bank, Cuyuni River.
Distance of claim to river or creek landing—About 9 miles.
Nearest claim holder—J. C. Wilkinson.

DISTRICT NO. 5.

BY WILLIAM HENRY WALKER.

1,500 x 800 feet of Crown land, Triumph Creek, Right Bank, Hiarena, Right Bank, Kaituma, Left Bank, Barima River.
Distance of claim to river or creek landing—About 4 miles.
Nearest claim holder—Emanuel Chan-a-Sue.

All persons having any right, title and interest in and to the abovementioned tracts of Crown Land, and who may have just grounds to oppose the granting thereof, are hereby required to do so in due form at the Office of the Department of Lands and Mines, in the City of Georgetown, within the time specified by the Regulations, setting forth his, her, or their reasons of opposition in writing, duly signed.

FRANK FOWLER,
Commissioner of Lands and Mines.

CLAIM LICENCES ABANDONED.

[2.] 6th September, 1913.

NOTICE is hereby given in accordance with Section 18 (5) of the Mining Regulations, 1905, that the undermentioned Claims for which the Claim Licence Fees have not been paid, are declared abandoned.

FRANK FOWLER,
Commissioner of Lands and Mines.

TO MINE FOR GOLD.
DISTRICT NO. 3.

BY DAVID HERCULES & JOSEPH HALE.

1,500 x 800 feet of Crown land, "In Hope" Creek, Tributary, Owyo Creek, Caburi Creek, Right Bank, Mazaruni.
Distance of claim to river or creek landing—About 2 miles.
Nearest claim holder—M. Malouf.
1,500 x 800 feet of Crown land, "Emanuel" Creek, Tributary Owyo Creek, Caburi, Right Bank, Mazaruni.
Distance of claim to river or creek landing—About 2 miles.
Nearest claim holder—M. Malouf.
1,500 x 800 feet of Crown land "Ackoorie" Creek, Tributary Owyo Creek, Caburi Creek, Right Bank, Mazaruni.
Distance of claim to river or creek landing—About 2 miles.

Digitized by Google

Nearest claim holder—M. Malouf.
1,500 x 800 feet of Crown land, "Iu Hope" Creek, Tributary Owyo Creek, Caburi Creek, Right Bank, Mazaruni.
Distance of claim to river or creek landing—About 2 miles.
Nearest claim holder—M. Malouf.

BY E. A. SAMPSON & THOMAS THOMPSON.

1,500 x 800 feet of Crown land, "Pearl" Creek, Right Bank, Ohio, Left Bank, Caburi, Right Bank, Mazaruni.
Distance of claim to river or creek landing—About 6 miles.
Nearest claim holder—White & Philips.

DISTRICT NO. 4.

BY SUSAN HAYNES.

1,500 x 800 feet of Crown land, Turtle Creek, Left Bank, Lady Walter, Left Bank, Aranka, Cuyuni River.
Distance of claim to river or creek landing—About 15 miles.
Nearest claim holder—E. A. Davis.

DISTRICT NO. 5,

BY CHARLES LUCIENNE.

1,500 x 800 feet of Crown land, Brush Bee Creek, Left Bank, Hopeful Creek, Right Bank, Imoti, Left Bank, Waini.
Distance of claim to river or creek landing—About 18 miles from Waini.
Nearest claim holder—C. Lucienne.

TRANSFER OF CLAIMS.

[2.] 6th September, 1913.

IN accordance with Clause 44 (2) of the Mining Regulations, 1905:

Notice is hereby given that the following Notice of intended Transfer of right, title, and interest in and to the undermentioned Claim Licences has been received by the Commissioner of Lands and Mines:—

DISTRICT NO. 4.

BY J. C. WILKINSON TO AND IN FAVOUR OF S. MCKENZIE & G. ROBERTS.

All of his right, title and interest in and to Claim Licences B 2,362 and B 2,363.

All persons having any right, title, interest or claim in and to the above-mentioned Claim Licences and who may have just grounds to oppose the transfer thereof, are hereby required to do so in due form at the Office of the Department of Lands and Mines, in the City of Georgetown, within the time specified by the Regulations, setting forth his, her, or their reasons of opposition in writing, duly signed.

FRANK FOWLER,
Commissioner of Lands and Mines.

APPLICATIONS FOR LICENCES.

DEPARTMENT OF LANDS & MINES,
GEORGETOWN, DEMERARA.

[3.] 30th August, 1913.

IN accordance with Clause 11 of the Mining Regulations, 1905:

Notice is hereby given that the following applications for Claim Licences have been lodged with the Commissioner at the Office of the Department of Lands and Mines:—

DISTRICT NO. 3.

TO MINE FOR GOLD.

BY SIMON WILLS.

1,500 x 800 feet of Crown land, Stone Creek, Tributary Black Water Creek, Tributary to Caburi Creek, Right Bank, Mazaruni River.
Distance of claim to river or creek landing—About 10 miles.
Nearest claim holder—Nil.
1,500 x 800 feet of Crown land, Labba Creek, Tributary Black Water Creek, Tributary Caburi Creek, Right Bank, Mazaruni River.
Distance of claim to river or creek landing—About 10 miles.
Nearest claim holder—Nil.
1,500 x 800 feet of Crown land, Metal Creek, Tributary to Black Water Creek, Tributary to Caburi Creek, Right Bank, Mazaruni.
Distance of claim to river or creek landing—About 10 miles.
Nearest claim holder—Nil.
1,500 x 800 feet of Crown land, Deer Creek, Tributary to Black Water, Tributory Caburi, Right Bank, Mazaruni River.
Distance of claim to river or creek landing—About 10 miles.
Nearest claim holder—Nil.
1,500 x 800 feet of Crown land, Rock Creek, Tributary Black Water Creek, Tributary to Caburi Creek, Right Bank, Mazaruni River.
Distance of claim to river or creek landing—About 10 miles.
Nearest claim holder—Nil.
1,500 x 800 feet of Crown land, Trial Creek, Tributary Black Water Creek, Tributary Caburi Creek, Right Bank, Mazaruni River.
Distance of claim to river or creek landing—About 10 miles.
Nearest claim holder—Nil.

BY CALEB HEADLEY.

1,500 x 800 feet of Crown land, Lady Smith Creek, Right Bank, Ohio, Left Bank, Caburi, Right Bank, Mazaruni River.
Distance of claim to river or creek landing—3½ miles.
Nearest claim holder—Evan Wong.
1,500 x 800 feet of Crown land, Hoorie Creek, Right Bank, Ohio, Left Bank, Caburi, Right Bank, Bank, Mazaruni River.
Distance of claim to river or creek landing—3½ miles.
Nearest claim holder—Evan Wong.
1,500 x 800 feet of Crown land, Bee Creek, Right Bank, Ohio, Left Bank, Caburi, Right Bank, Mazaruni River.
Distance of claim to river or creek landing—3 miles.
Nearest claim holder—Collymore & Carrington.

TO SEARCH FOR PRECIOUS STONES.

BY ROBERT SCHOMBURGK.

1,500 x 800 feet of Crown land, Carimouraparue Creek, Black Water Creek, Tributary Issenero, Left Bank, Mazaruni River.
Distance of claim to river or creek landing—About 3 miles from Falls landing in Creek.
Nearest claim holder—W. J. Kenswell.

DISTRICT NO. 4.

TO MINE FOR GOLD.

BY HUBERT PERCIVAL LE GAY & GEORGE CHONG.

1,500 x 800 feet of Crown land, In Time Creek, Right Right Bank, Aranka, Left Bank, Cuyuni River.
Distance of claim to river or creek landing—About 14 miles.
Nearest claim holder—Phillips & Li.

BY EDWARD CALLENDER.

1,500 x 800 feet of Crown land, Lena Creek Flat, Right and Left Bank, Tributary of the Aremu Right Bank, Cuyuni.
Distance of claim to river or creek landing—About 12 miles.
Nearest claim holder—W. Castle.
1,500 x 800 feet of Crown land, Lena Creek and Flat, Right and Left Banks, Tributary of the Aremu, Right Bank, Cuyuni River.
Distance of claim to river or creek landing—About 12 miles.
Nearest claim holder—W. Castle.

BY A. GRIFFITH, J. J. FERDINAND & J. CHAN-A-SING.

1,500 x 800 feet of Crown land, Chance Creek, Tributary to Crab Creek, Left Bank, Cuyuni River.
Distance of claim to river or creek landing—15 miles.
Nearest claim holder—A. Rodney.
1,500 x 800 feet of Crown land, Hope Creek, Tributary to Crab Creek, Left Bank, Cuyuni River.
Distance of claim to river or creek landing—15 miles.
Nearest claim holder—A. Rodney.
1,500 x 800 feet of Crown land, Crab Creek, Left Bank, Tributary to Lady Walter Creek, Aranka Creek, Left Bank, Cuyuni River.
Distance of claim to creek river or landing—15 miles.
Nearest claim holder—A. Rodney.
1,500 x 800 feet of Crown land, Faith Creek, Tributary to Crab Creek, Left Bank, Cuyuni.
Distance of claim to river or creek landing—15 miles.
Nearest claim holder—A. Rodney.
1,500 x 800 feet of Crown land, Rose Creek, Tributary to Crab Creek, Left Bank, Cuyuni River.
Distance of claim to river or creek landing—15 miles.
Nearest claim holder—A. Rodney.
1,500 x 800 feet of Crown land, Charity Creek, Tributary to Crab Creek, Left Bank, Cuyuni River.
Distance of claim to river or creek landing—15 miles.
Nearest claim holder—A. Rodney.

DISTRICT NO. 5.

BY JOSEPH DANIEL WEBSTER & MAURICE ALBERGA.

1,500 x 800 feet of Crown land, Hope Creek, Tributary Imoti, Left Bank, Waini River.
Distance of claim to river or creek landing—About 22 miles to the Barama.
Nearest claim holder—E. Richardson.

Digitized by Google

1,500 x 800 feet of Crown land, Hope Creek, Tributary Imoti, Left Bank, Waini River.
Distance of claim to river or creek landing—About 22 miles to the Barama.
Nearest claim holder—E. Richardson.

All persons having any right, title, interest or claim in and to any of the abovementioned tracts of Crown Land and who may have just grounds to oppose the granting thereof, are hereby required to do so in due form at the Office of the Department of Lands and Mines, in the City of Georgetown, within the time specified by the Regulations, setting forth his, her, or their reasons of opposition in writing, duly signed.

FRANK FOWLER,
Commissioner of Lands and Mines.

CLAIM LICENCES ABANDONED.

[3. 30th August, 1913.

NOTICE is hereby given in accordance with Clause 18 (5) of the Mining Regulations, 1905, that the undermentioned Claims for which the Claim Licence Fees have not been paid, are declared abandoned.

FRANK FOWLER,
Commissioner of Lands and Mines

DISTRICT NO. 3.
TO MINE FOR GOLD.

BY CHARLES BENJAMIN NIALS, AGNES GONSALVES AND FRANK GOUVEIA.

1,500 x 800 feet of Crown land, Powis Creek, Tributary Right Bank, Marabunta, Tributary, Right Bank, Epigne, Right Bank, Mazaruni River.
Distance of claim to river or creek landing—12 miles.
Nearest claim holder—J. E. Francis.
1,500 x 800 feet of Crown land, Tributary Right Bank, Epigne, Tributary Mazaruni, Right Bank, Mazaruni River.
Distance of claim to river or creek landing—12 miles.
Nearest claim holde.—J. E. Francis.

BY AUGUSTUS RICHMOND & JONATHAN ADOLPHUS BRAISE.

1,500 x 800 feet of Crown land, Yackman Creek, Tributary Ohio Creek, Right Bank, Kaburi, Left Bank, Mazaruni.
Distance of claim to river or creek landing—About 2 miles from Upper Creek Landing.
Nearest claim holder—Saunders & Li.

Public Works Department.

NOTICE.

SECTION 15 OF ORDINANCE 11 OF 1910.

NOTICE is hereby given that it is proposed to clear the old road running in a southerly direction, on the East Bank of the Essequebo River (in continuation of the present West Coast Demerara Public Road), from Mora to Maripa, Essequebo River, a distance of about 5 miles.

2. A plan showing the location of the road and the lands through which it passes has been deposited at the Public Works Office, in the County of Demerara, and will be open to inspection every day, not being a Sunday or a Public Holiday, from 10 a.m. to 4 p.m. for one month.

3. Any owner or occupier of any of the lands through which the above-mentioned road passes, who objects to the proposed work, should, within one month of the date of the first publication of the notice, deliver to the Colonial Civil Engineer a statement in writing of his objection, and the grounds for such objection.

R. J. SCOTT BUSHE,
Acting Colonial Civil Engineer.
Public Works Department,
Georgetown, 3rd September, 1913.

NOTICE.

SECTION 15 OF ORDINANCE 11 OF 1910.

NOTICE is hereby given that it is proposed to re-open the old road running in a southerly direction on the West Bank of the Demerara River, from Potosi, where the Public Road now ends, to Plantation Vreedenstein, a distance of about 2¾ miles.

2. A plan showing the location of the road and the lands through which it passes has been deposited at the Public Works Office in the county of Demerara, and will be open to inspection every day, not being a Sunday or a Public Holiday, from 10 a.m. to 4 p.m., for one month.

3. Any owner or occupier of any of the lands through which the above-mentioned road passes, who objects to the proposed work, should, within one month of the date of the first publication of the notice, deliver to the Colonial Civil Engineer a statement in writing of his objection, and the grounds for such objection.

R. J. SCOTT BUSHE,
Acting Colonial Civil Engineer.
Public Works Department,
Georgetown, 3rd September, 1913.

NOTICE.

SECTION 15 OF ORDINANCE 11 OF 1910.

NOTICE is hereby given that it is proposed to re-open the old Dutch road running in a southerly direction on the East Bank of the Demerara River from where the existing road ends, at the South side-line of Craig to Plantation Coverden, a distance of about 9 miles.

2. A plan showing the location of the road and the lands through which it passes has been deposited at the Public Works Office in the County of Demerara, and will be open to inspection every day not being a Sunday or a Public Holiday from 10 a.m. to 4 p.m. for one month.

3. Any owner or occupier of any the lands through which the above-mentioned road passes who objects to the proposed work should, within one month of the date of the first publication of the notice, deliver to the Colonial Civil Engineer a statement in writing of his objection, and the grounds for such objection.

R. J. SCOTT BUSHE,
Acting Colonial Civil Engineer.
Public Works Department,
Georgetown, 3rd September, 1913.

Revenue Notice.

NOTICE is hereby given that the Office of the Commissaries' Department, Georgetown, has been removed from Hadfield Street to the premises in Hincks Street which were formerly used as a Post Office.

H. A. CAMERON,
Chief Commissary.
Commissaries' Department,
Hincks Street, Georgetown,
4th September, 1913.

Digitized by Google

Post Office Notices.

UNCLAIMED POSTAL MATTER.

POST OFFICE DEPARTMENT,
Georgetown, British Guiana,
8th September, 1913.

THE following Postal matter lying unclaimed at the General Post Office, Georgetown, will be delivered to the parties entitled thereto, on application at the General Delivery Window.

N. FARRAR,
Postmaster General.

PAID FOREIGN LETTERS.

NAMES.	ADDRESS.	OFFICE OF ORIGIN.
Arthur, Mr. A.	...Lodge Village	...London.
Amgooma, Miss M.	...Lot 134, Regent St.	...Barbados.
Alleyne, Miss L.	...c/o Miss A. Alleyne, 76, Robb Street, Bourda	...Surinaame.
Archer, Mrs. L.	...98, Parade St.	...Barbados.
Boynton, Mr. and Mrs. C. E.	...Georgetown	...San Francisco.
Bash, Miss L. (2)	...Lot 4, George and Durban St.	...Clapham, S.W.
Bywater, Mrs. J.	...Georgetown	...London.
Bowensar, Mr. S. S..	do.	... do.
Blenman, Mrs. E.	...Lot 233, North St.	...Manchester.
Benjamin, Mr. J.	...Canal No. 1, Bagotville	...Suriname.
Barnes & Co., Messrs. A.	...Georgetown	... do.
Buccas, Mrs. S.	...48, Light St., Albert Town	..Birmingham.
Bennaton, Messrs. & Co.	..Georgetown	...New York.
Bollers, Miss B.	...Triumph, E.C.	..Birmingham.
Clarke, Mr. H.	...Trinity St., New Amsterdam	...New York.
Chase, Mrs. H.	...N/A., Berbice	...Barbados.
Clements, Mr. R.	...(3) c/o Post Office, Georgetown	...Lancashire.
Collins, Mr. J.	...Bonsall, Berbice	...Barbados.
Castor, Miss T.	...35, Howes St.	... do.
Chand, Mr. H. M.	...(2) Georgetown	...Canada.
Connelly, Mrs. F.	...69, Barrack St.	...Trinidad.
Chaw, Mrs. S.	...c/o Chapman Ltd. Georgetown	...London.
Christie, Miss A.	...A 4, Water St.	...St. Lucia.
Campbell, Mrs. A.	...49, Princess St.	...Suriname.
Campbell, Mr. S.	...Pilot St., Berbice	...Australia.
Clarke, Mr. J. I.	...Golden Grove Village, East Coast	...London.
Claus, Miss M.	...Bread St., New Amsterdam	...Suriname.
Davis, Miss S.	...55, corner of Robb and Croal Street	..Zermatt.
Daniel, Miss E.	...Sisters Village, W.B.	London.
Dominique, Mrs. M.	75, Breada St.	...Suriname.
Dunavon, Mr. Jno.	...Springlands, Berbice.	New York.
Denny, Mr. Wm.	...Arakaka	...Brazil.
De Chalus, Mr. Thomas	...Buxton Village	...London.
Edwards, Mrs. Ann	...Calcuni Mission, Rio Berbice	...Suriname.
Ellis, Miss C.	...6, Water St.	...Barbados.
Frank, Mr.	...De Willem, W.C.	... do.
Fredericks, Miss D.	...Charlotte St., New Amsterdam	... do.
Ferrell, Mrs. J.	...Coburg St., N/A.	...Panama.
Flung, Mr. S.	...Pln. Leonora	...New York.
Gravesande, Miss W.	Mahaica Village	...London.
Griffith, Mr. G.	...c/o Miss Albertson, Carmichael St.	...New York.
Goolman, Mrs. M.	...183, Waterloo St.	...S. Nigeria.
Goodman, Mr. Jos.	... do. do.	... do.
Gans, Miss G.	...Midwife, Berbice	...New York.
Gabriel, Mr. C. E.	...Georgetown Club	...London.
Griffith, Mr. H.	...Pitt St., N/A.	... do.
Hancock, Mr. Chas. T.	..34, Robb St., Bourda.	New York.
Howell, Mrs. R.	...Leopold Cross St.	... do.
Harvey, F. G.	...Demerara River	...London.
Henry, Mr. P.	...(2) No. 4 Village, W.C., Berbice	...Suriname.
Hardy, Mr. Aubrey.	.Georgetown	...London.
Hope, Miss Flora	...Regent St., Lacytown	...New York.
Harlequin, Mr. L. E.	Alness Village, B/ce.	Canada.
Houg Asie, Mr. J.	...17, Lime St.	...Suriname.
Harris, Mrs. M.	...182. George St.	...London.
Harris, Mr. Wm. A.	.Warimba Store, N.W.D.	...Barbados.
Holder, Mr. E. J.	...Georgetown	...London.
Herbert, Miss E.	...Canje, Berbice	...Susiname.
Inkire, Mr. A.	...Berbice	...Canada.
Jenkins, Miss M.	...316, Middle St.	...Suriname.
Jackman, Mrs. P.	...338, East St.	...Panama.
Justin, Mr. B.	...Georgetown	...France.
Johnson, Miss M.	...N/A., Berbice	...Suriname.
Kong, Mr. E. L.	...Daniels Town	...New York.
Kenny, Mr. Wm.	...Georgetown	...Canada.
Kustermann, Messrs & Co.	... do.	...Brusselles,
King, Miss A.	...3, Upper Durban St.	Birmingham.
Lashley, Miss L.	...298, Thomas St.	...London.
McLeod, Mr. J. W.	...(4) Georgetown	...Canada.
Maclaine, Mr. E. H.	.Pln. Greenfield, E.C.	London.
Monypenny, Mrs.	...Georgetown	... do.
Manning, Mr. A. E.	.Registrar's Office, N/A.	...Hamburg.
Menzies, Mr. J.	...The Club, G'town	...London.
Marcus, Miss E.	...76, 6th Street, Albert Town	... do.
Marshall, Miss E.	...South St., Albert Town	...Barbados.
MacDonald, Mrs. C.	Edinburgh Vil., B/ce.	Suriname.
Massell, Mr.	...Berbice	... do.
Massiah, Mr. S.	...Three Friends and Aberdeen, Essequebo.	Barbados.
McCormack, Genl. J. P.	...Georgetown	...Australia.
Mc Arthur, Mr. W.	...Georgetown	...New York.
Moore, Mr. N.	...137, Upper Regent Street	...London.
Marks, Miss H.	...N/A., Berbice	...Cayenne.
Newsam, Miss C.	...Peter's Hall front, East Bank	..London.
Nurse, Mr. Wm.	...50, 4th Street, Albert Town	...Barbados.
Nicholls, Mr. H.	...(3) Demerara	...London.
Oxley, Miss T.	...Smithfield, Berbice.	.Venezuela.
Plowell, Mrs. M.	...c/o Mrs. E. Thom, Vryheid St., N/A.	Barbados.
Park, Mr. J. I. R.	...Georgetown	...New York.
Persico, Mrs. F.	...346, East St.	...Panama.
Persaud, Mr. A. C.	...44, Railway Line	.Birmingham.
Roncart, Mr.	...Georgetown	...France.
Ross, Mr. James	...Sub-Inspector of Police, G'town	...London.
Reece, Mrs. J. F.	...Lot 6, Water St.	...New York.
Renton, Mr. T.	...104, Regent St.	...London.
Randsilas, Mr. P.	...111, Camp & Regent Street	... do.
Ramson, Mr. C.	...Susanah Rust, W.B.	Trinidad.
Romney, Mr. M.	F. Lyng St.	...London.
Rollins, Miss J.	...Essex St.	...Nickerie.
Schwiers, Mr. D.	...Smithfield, Berbice.	do.
Small, Mr. J. A.	...3, North Street	... do.
Sobers, Miss I. H.	...Upper Durban St.	...Brazil.
Stewart, Mr. T.	...c/o Commissary Office	...London.
St. John, Miss B.	...72, Robb St.	...Canada.
Sin, Mr. J. K. K.	...M.M. Zorg, W.C.	...Birmingham.
Slnanan, Mr.	...(2) 64, Village, B/ce.	London.
Smith, Mr. G. D. A.	Arakaka Station	... do.
Sample, Mr. R. C.	...Lad Lane, B/ce.	... do.
Signhe, Mr.	...Essex St.	...Paramaribo.
Springer. Mr. E.	...Warimbo Shore, N.W.D.	...London.
Seymour, Mr. G.	...Berbice	...Trinidad.
Simpson, Miss I. E.	...St. Madglena Street, N/A.	...London.
Skinner, A. A.	...75, Church St., Dem.	New York.
The Berbice Trading Coy.	...(2) N/A., Berbice	...London.
The Agents British India Steam Nav. Company, Ltd.	...Demerara (2)	... do.
Toy, S., Esquire	...Leonora, W.C.	...London.
Tanning, Mr. J.	...Georgetown, Dem.	..New York.
Tonny, Mr. C.	...c/o Dorset, Mahaicony	...London.
Tailor, Mrs. H.	...Den Amstel, W.C.	...Barbados.
Tom, Mr. H. L.	...Arakaka	... do.
Thompson, Mr. T. J.	Barima	...New York.
Trotman, Miss S.	...232, South Road	... do.
Taylor, J. E.	...147, Regent & Alexander	... do.
Trotman, W.	...Robb St., Bourda	...Trinidad.
Tael, Miss P.	...Stabroek Market	... do.
Thomas, Mr. R.	...Georgetown, Dem.	...London.
Taylor, Mr. J.	...88, Robb St.	... do.
Von Hu schlu, J.	...Demerara	...Brazil.
Williams, Mr. A.	...Barama River	...Trinidad.
West, Mr. D.	...King Street, N/A.	...London.
Waddele, Mr. J. A.	...87, Alexander St.	... do.
Wong, S. Den Hur.	.Demerara	...Parimaribo.
Williams, Miss C.	...25, Brickdam	...Barbados.

Digitized by Google

PAID PORTUGUESE LETTERS.

NAMES.	ADDRESS.	OFFICE OF ORIGIN.
Antonio R. Cunha	23, Saffon St.	Madeira.
Antonio Gonsalves	Georgetown	New York.
Emanuel Gumbe	Stabroek Market	Bermuda.
E. De Freitas, Miss.	197, Murray St.	London.
Francis Martin, Miss.	190, Charlotte St.	Trinidad.
J. J. De Freitas	Pln. Vryheid, Demerara River	Cuba.
John R. Gomes	100, Carmichael St.	Canada.
J. D. Castro	Barr Street, Kitty	London.
John M. Da Silva	Good Fortuin, W.B.	New York.
John Jose De Freitas.	Pln. Vryheid, Dem. River	London.
L. Rodrigues	Crief Village, E.B.	do.
Luiz France	Lot 38, Norton St.	do.
M. L. R. D'Aguiar	Lot 135, Waterloo Street	
Manoel Fernandes	Lot 4, Broad St.	St. Vincent.
M. F. S. Quintal	Lot 5, Hadfield St.	New York.
M. De F. Vemaza	Lot 27, Georgetown.	do.
Olivia Fernandes	Lot 136, Regent St.	Birmingham.
Winifred Gonsalves, Miss	King St., Berbice	Canada.

FOREIGN PARCELS.

NAMES.	ADDRESS.	OFFICE OF ORIGIN.
Goring, Mr. C. J.	Law Agent, Georgetown	London.
Gosai Ramdatta	Georgetown	India.

FOREIGN REGISTERED LETTER.

NAMES.	ADDRESS.	OFFICE OF ORIGIN.
Cowen, Joseph	Georgetown	Moffat, Scotland.

ROYAL MAIL ARRANGEMENTS.

MAILS for Europe, the West Indies, and New York by the R.M.S. "Balantia," will be closed at the General Post Office on Saturday, 13th September, at 7 p.m.

Letters for despatch by this Mail may be posted in City Street Boxes up to 6 p.m.

Postal matter will be registered at G.P.O. and at City Branch Offices up to 5 p.m.

Parcels received at G.P.O. and at City Branch Offices up to 4 p.m.

British Postal Orders may be purchased at the City Branch Offices any day (Sundays excepted) from 6.30 a.m. to 5.30 p.m. and at G.P.O. from 7 a.m. to 5 p.m.

Money Orders issued at G.P.O. and Cornhill Street up to 1 p.m.

After the closing of this Mail, postal matter handed in at the G.P.O. counter will be received on payment of extra postage as follows:—

Ordinary postal matter within 30 minutes 2 cents.

Ordinary postal matter within 60 minutes 12 cents.

Registered matter within 30 minutes after closing of Registered Mail 4 cents.

ON SUNDAY, 14th September, ordinary letters only, from 3 p.m. to 5 p.m. 12 cents.

COUNTRY MAILS will be forwarded to Georgetown as follows:—

DEMERARA.—East Coast, by Train leaving Mahaica at 5.20 p.m.

DEMERARA.—West Coast, by Train leaving Greenwich Park at 5.25 p.m.

DEMERARA.—East Bank, by Carrier Tricycle leaving Grove at 2.05 p.m.

DEMERARA.—West Bank, by Carrier Tricycle leaving Wales at 1.50 p.m.

DEMERARA.—Upper River and Potaro District, by Steamer leaving Wismar at 8.30 a.m.

BERBICE.—By Train leaving Rosignol at 6.55 a.m.

ESSEQUEBO COAST, LEGUAN AND WAKENAAM.—By Steamer leaving Onderneeming at noon.

ESSEQUEBO-BARTICA.—By Steamer leaving at 8 a.m. on Friday, 12th September.

ESSEQUEBO, NORTH WESTERN DISTRICT.—By Steamer leaving Mt. Everard at 8 a.m. on Thursday, 11th September.

N. FARRAR,
Postmaster General

General Post Office,
Georgetown, 9th September, 1913.

General Register Office Notices.

IN accordance with the provisions of Section 24 of the Marriage Ordinance No. 25 of 1901, notice is hereby given of the substitution of the building hereinafter mentioned, in place of the registered building for publishing banns of marriage situate on lot 19, Queenstown Village, in the South Essequibo Marriage District:—

Date Building was substituted.	Name and other description of Substituted Building.	Marriage District.	Name of Superintendent Registrar.	Place of abode of Superintendent Registrar.
11th September, 1913.	The Canadian Presbyterian Church Building, known as The "Kushalstan" Presbyterian Church, L'Union, Essequibo.	South Essequibo.	G. L. B. Gall.	Maria's Lodge, Essequibo.

E. D. ROWLAND,
Acting Registrar General.

General Register Office,
Victoria Law Courts,
Georgetown, Demerara,
11th September, 1913.

WITH reference to the General Register Office Notice of the 8th ultimo, notice is hereby given that the Reverend T. Wilkes, Marriage Officer, has returned to the Colony and has resumed the Ministerial Charge of the Registered Buildings hereinafter mentioned:—

S. Joseph, Port Mourant, Courantyne District.
S. Mark's, Alness, Courantyne District.
S. Barnabas', Gibraltar, Berbice East Coast and Canje District.

E. D. ROWLAND,
Acting Registrar General.

General Register Office,
Victoria Law Courts,
Georgetown, Demerara,
11th September, 1913.

WITH reference to the General Register Office Notice of the 25th ultimo, notice is hereby given that the Reverend D. P. Talbot, Marriage Officer, has returned to the Colony and has resumed the Ministerial Charge of the undermentioned Registered Buildings:—

A.M.E. Building situate on lot 44, Section 2, Maria Johanna, Wakenaam, Essequibo River District.

A.M.E. Building situate on Hog Island, Essequibo River District.

E. D. ROWLAND,
Acting Registrar General.

General Register Office,
Victoria Law Courts,
Georgetown, Demerara,
11th September, 1913.

Pound Notice.

Georgetown Pound,
6th September, 1913.

THERE is impounded at the above Pound, one stallion donkey, the brand on the right hip not legible. This animal was impounded on Saturday, the 30th of August, 1913, by J. Walters with an order from Mr. J. W. Tucker for trespassing on the Railway Line at Kitty. If not claimed within 7 days from the date hereof it will be publicly sold at the above Pound in accordance with section 17 of Ordinance No. 1 of 1866.

A. FERNANDES,
Pound Keeper.

Digitized by Google

DEPARTMENT OF LANDS AND MINES,

GEORGETOWN, DEMERARA,
6th August, 1913.

URN of Grants, Licences, etc., issued, renewed, transferred and can-
ng the month of July, 1913.

FRANK FOWLER,
Commissioner of Lands and Mines.

NAME.	LOCALITY.	ACRES.	DATE.
	GRANTS.		
	DEMERARA.		
M., B.C., No. 890.	Left bank Abary creek, commencing at an iron paal about 332 roods above the Tiger Bird creek, and about 300 roods N. 52° 38′ E. above the upper boundary of Grant No. 4 890.	25	18.7.13.
g, M., R. of o. 87, ," 1901.	Right bank Mahaicony creek, commencing at a paal on the back boundary of Grant No. 2,049, 25 roods from the north eastern boundary	25	,,
ry, F., No. R. D., ex " 1884.	Right bank Mahaicony creek, commencing at a paal on the back boundary of Grant No. 2,049, 25 roods from the north eastern boundary.	25	,,
	ESSEQUIBO.		
...	Right bank Essequibo river, commencing at a paal about 64 roods above the mouth of the Kakatiri creek	25	18.7.13.
ith ..	Right bank Essequibo river, commencing at a paal one rood above the mouth of Maswa creek.	25	,,
...	Eastern side of Fort Island, commencing at a paal about 90½ roods above a point at the centre of Richard's Path.	5	,,
bbin and J.	Lots Nos. 18, 20 and 22, Third Avenue, Bartica, Essequibo river.	.75	,,
...	Left bank Tapakuma creek, Harlypyaka creek, Pomeroon river. commencing at a paal on the upper boundary of Homestead Grant No. 5,469, and about 230 roods above Warimeambo creek.	25	,,
M., No. x "Avon,"	Left bank Barima river, commencing at a paal about 37 roods above the Hotaburoho creek, and next to and above Grant No. 5,420.	10	,,
	BERBICE.		
ds ...	Left bank Courantyne river, commencing at a paal on the lower side-line of Grant No. 5,234, and about 190 roods below the mouth of the Tarakuli creek.	25	18.7.13.
	HOMESTEAD GRANTS.		
	ESSEQUIBO.		
...	Left bank Essequibo river, commencing at a paal 15 roods north of Grant No. 4,738.	1	18.7.13.
r ...	Left bank Essequibo river, at Agatash, commencing at a paal at the lower side-line of a tract surveyed for E. B. Leander.	5	,,
...	Eastern side of Hog Island, commencing at a paal 12 roods below the mouth of Deoges creek.	5	,,
..	Eastern side of Hog Island, commencing at a paal about 57 roods above the mouth of Deoges creek.	5	,,
l ...	Eastern side of Hog Island, commencing at a paal about 109 roods above the mouth of Deoges creek.	5	,,
...	Western side of Hog Island, commencing at a paal about 228 roods above the mouth of Aripiakuru creek.	5	,,
, B. R. 873.	Western side of Hog Island, commencing at a paal about 243 roods above the mouth of Aripiakuru creek.	5	,,
...	Western side of Hog Island. commencing at a paal about 213 roods above the mouth of Aripiakuru creek.	5	
..	Left Bank Mazaruni river, left bank Essequibo river, commencing at a paal "H. H. B.," one rood north of Grant No. 3,655.	2.69	,,
). 43,171, 1889.	Left bank bank Pomeroon river, commencing at a paal about 55 roods above a point opposite Wanasurukuru creek and one rood above a tract of 5 acres surveyed for P. James,	5	,,

Digitized by Google

No.	Name.	Locality.	Acres.	Date.
	HOMESTEAD GRANTS.			
	ESSEQUIBO.			
5497	J. V. Ramdiholl ...	Left bank Pomeroon river, commencing at a paal one rood above Grant No. 4,252, and about 100 roods above the Wanasurukuru creek, on the opposite bank.	5	18.7.13.
5498	M. Fernandes ...	Left bank Pomeroon river, commencing at a paal 68 roods below Waiba creek.	5	"
5499	Eliza Game ...	Left bank Pomeroon river, commencing at a paal about 120 roods below Jackloo creek, on the opposite side.	5	"
5500	Puljhun, M., No. 36750, ex "Allanshaw," 1887.	Right bank Koriabo creek, left bank Aruka river, commencing at a paal about 250 roods above the mouth of the Koriabo creek, and 15 roods above Homestead No. 5,366.	5	"
5501	Luckedur, M., B. R., No. 644, of 1872.	Right bank Koriabo creek, left bank Aruka river, commencing at a paal about 280 roods above the mouth of the Koriabo creek, and on the upper boundary of a tract of 5 acres surveyed for Sheotohal.	5	"
5502	Sheotohal, M., No. 39,766, ex "Allanshaw," 1888.	Right bank Koriabo creek, left bank Aruka river, commencing at a paal about 265 roods above the mouth of the Koriabo creek, and on the upper boundary of Homestead Grant No. 5,500	5	"
	BERBICE.			
5503	D. Lewis ...	Right bank Canje creek, commencing at a paal about 155 roods above Mibikuru creek, and next to and above Grant No. 5,438.	5	18.7.13.
5504	Wm. Bourne ...	Left bank Canje creek, commencing at a paal about 165 roods below Potoco creek, and next to and below Grant No. 5,441.	5	"
5505	Thomas Henry ...	Left bank Canje creek, commencing at a paal about 180 roods below Potoco creek, and next to and below Homestead Grant No. 5,504.	5	"
5506	E. L. Theobald ...	Left bank Canje creek, commencing at a paal about 195 roods below Potoco creek, and next to and below Homestead Grant No. 5,505.	5	"

No.	Name.	Locality.	Acres.	Term.	Date.
	LICENCES OF OCCUPANCY.				
	DEMERARA.				
A 347	Lutchmansing, M., B. R., No. 71 of 1867.	Left bank Abary creek, commencing at a paal about 164 roods above a point opposite the Bush Lot Water Service Canal.	100	10 years from 4.7.13.	4.7.13.
A 348	Edwin Bacchus ..	Right bank Mahaica creek, being the northern half of the Company's Path between Plantations Chapman's and Gehruchy and Ruyters.	12	21 years from 8.7.13.	8.7.13.
A 349	Ramsaran, M., No. 26,541, ex "Foyle," 1885.	Left bank Mahaica creek, commencing at a psal on the back boundary of Grant No. 1,763.	35	D.H.M.P.	19.7.13.
A 350	Bipat, M., B.R., No. 1,670 of 1886.	Left bank Abary creek, commencing at a paal at the north-western extremity of Grant No. 3,361, issued to Jewdhun.	100	20 years from 1.4.13.	30.7.13.
	LICENCES OF OCCUPANCY (LOTS).				
	BERBICE.				
A 94	Appadu, M., B.R., No. 104 of 1887.	Eastern half of the northern half of Lot No. 10, Section "A," and the eastern half of the southern half of Lot No. 11, Section "B," western half, in rear of Plantation Letter Kenny, Courantyne Coast.	3.08	D.H.M.P.	18.7.13.
	WOOD-CUTTING LICENCES.				
	DEMERARA.				
A 604	T. E. Henderson ..	Left bank Kunanamu creek, left bank Waratilla creek, right bank Kamuni creek, left bank Demerara river, bounded by a line commencing at a tree blazed "V. R.," situate at the western extremity of Licence No. A443.	235	1 year from 18.6.13.	4.7.13.
A 605	John Moore ...	Right bank Hararuni creek, right bank Demerara river, bounded by a line commencing opposite a point about 100 roods below Tiger Bone Creek.	188	1 year from 4.7.13.	"

Digitized by Google

WOOD-CUTTING LICENCES.

NAME.	LOCALITY.	ACRES.	TERM.	DATE.
	DEMERARA.			
ira	...Left bank Mahaica creek, commencing from the upper front paal of Grant No. 3,583 to the lower side-line of Grant No. 4,208.	230	1 year from 9.7.13.	9.7.13.
r	...Right bank Ite creek, right bank Kuruabaru creek, right bank Demerara river, commencing at a tree blazed "V. R J. B. S." marking the upper boundary of Licence No. A400 about 50 roods from the mouth of the Paramakushi creek.	545.5	1 year from 11.7.13.	11.7.13.
	ESSEQUIBO.			
	...Left bank Bonasika creek, right bank Essequibo river.	925	1 year from 10.1.13.	5.7.13.
	BERBICE.			
ntation, Ltd.	Right bank Abary creek, commencing at a paal "J. D.," marking the north-western boundary of Grant No. 4,866, held by Gokul.	180	1 year from 4.7.13.	4.7.13.

PERMISSIONS UNDER CLAUSE 65.

ME.	LOCALITY.	DATE OF ISSUE.	DATE OF EXPIRY.
	DEMERARA.		
n	...To occupy 3 acres of Crown land, being a portion of Plantation Three Friends, right bank Demerara river, commencing at a paal branded "V. R." situate 90 roods above the mouth of tke Kaoanarikuru creek.	26.7.13.	D.T.N.L.
	ESSEQUIBO.		
ue	..To occupy one acre of Crown land on the right bank of the Hyarine creek, right bank Kaituma river, about 5 miles up the creek.	9.7.13.	31.3.14.
s and M.	To occupy 2 acres of Crown land on the left of the Potaro Konawaruk road, next to and above the tract held by the Bishop of Guiana, about 11¼ miles from Potaro Landing.	18.7.13.	,,
g	.. To occupy 5 acres of Crown land on the left bank of the Cuyuni river, about 32 roods below the mouth of the Aranka creek.	26.7.13.	,,
nd Ethel	To occupy ½ acre of Crown land at Pigeon Island landing, ... left bank Cuyuni river, between tracts held under Permissions No. 1,079 and 1,097.	,,	,,
	BERBICE.		
	..To cut and remove one Sorouaballi tree 39 feet in length from Nowinana creek, right bank Berbice river, for the purpose of making a corial.	3.7.13.	

PERMISSIONS UNDER CLAUSE 67 (1).

	DEMERARA.		
	.. To construct and use a timber path in connection with Woodcutting Licence No. A495, right bank Serebekabra creek, left bank Demerara river, extending from the Licence to the Demerara river above Grant No. 5,044.	25.7.13.	24.7.14.

PERMISSIONS UNDER CLAUSE 67 (2).

	DEMERARA.		
D	...To occupy a tract of Crown land not exceeding 5 acres on the right bank of the Hibibia creek, Demerara river, at the mouth of the creek, as a depot in connection with Woodcutting Licences Nos. A402 and A409.	16.7.13.	15.7.14.
	BERBICE.		
	...To occupy a tract of Crown land not exceeding 5 acres on the right bank Mambacca creek, right bank Berbice river, in connection with Licence No. A540. (Covering Permission).	8.7.13.	31.3.14.

Digitized by Google

No.	Name.	Locality.	Term.	Date.

CATTLE GRAZING PERMISSIONS.

RUPUNUNI SAVANNAHS.

10	John Ogilvie	... To occupy 32,000 acres on the right bank Rupununi river, commencing at a paal on the southern boundary of the tract held under Permission No. 1.	5 years to 31.3.14.	8.7.13.

No.	Name.	Locality.	Acres.	Term.	Date.

RENEWALS.

WOOD-CUTTING LICENCES.

DEMERARA.

A 213	J. Gonsalves	... Right bank of a small tributary, left bank Loo creek, right bank Demerara river.	112	1 year to 31.3.14.	1.7.13.
A 214	G. Z. Benjamin	... Left bank Hyama creek, left bank Demerara river.	360	,,	,,
A 267	P. Hinds	.. Left bank Hubudebu creek, left bank Hyama creek, left bank Demerara river.	187	,,	,,
A 274	C. S. Chung & Company, Limited.	Right bank Waratilla creek, right bank Kamuni creek, left bank Demerara river.	480	,,	,,
A 372	Do.	... Right bank Waratilla creek, right bank Kamuni creek, left bank Demerara river.	550	,,	,,
A 420	Do.	... On the watershed between the Mari-Mari and Labba creeks, tributaries of the Kamuni and Hyama creeks respectively, left bank Demerara river.	284	,,	,,
A 442	Pimento & D'Oliveira..	Between the Funnel and Flathill creeks, right bank Kuliserabo creek, left bank Demerara river.	500	1 year to 5.7.14.	,,
A 464	C. A. Spencer	... Right bank Big Wineperu creek, left bank Demerara river.	227	1 year to 23.1.14.	,,
A 483	C. S. Chung & Co., Ld.	Right bank Waratilla creek, right bank Kamuni creek, left bank Demerara river.	414	1 year to 27.5.14.	,,
A 532	Pimento & D'Oliveira..	Right bank Kuliserabo creek, left bank Demerara river.	544	1 year to 14.7.14.	,,
A 517	M. de Cambra	... Left bank Pokerero creek, right bank Kamuni creek, left bank Demerara river.	435	1 year to 24.6.14.	4.7.13.
A 380	A. da Silva	... Left bank Demerara river, in rear of Plantation La Resource.	95	1 year to 31.3.14.	,,
A 481	Mary E. Deane	... On the watershed between the Big Wineperu and Dalabana creeks, tributaries of the Demerara and Essequibo rivers respectively.	1251	1 year to 23.5.14.	5.7.13.
A 352	D. Sinclair	.. Left bank Maberi creek, left bank Waratilla creek, right bank Kamuni creek, left bank Demerara river.	886	1 year to 31.3.14.	9.7.13.
A 407	Wm. Meertens	... Do. do. do. do. ...	215	,,	,,
A 430	A. Younge	.. Left bank Madewini creek, right bank Demerara river.	118	1 year to 5.7.14.	12.7.13.
A 495	Albert Knoop	Right bank Serebekabra creek, left bank Demerara river.	107	1 year to 18.6.14.	22.7.13.
A 470	J. D'A. Serrao	... Right bank Loo creek, right bank Demerara river.	555	1 year to 26.3.14.	25.7.13.
A 291	L. Marshall	... Left bank Haimaruni creek, right bank Demerara river.	233	1 year to 31.3.14.	30.7.13.

ESSEQUIBO.

A 523	Sprostons, Ltd	... Both banks Parawika creek, left bank Essequibo river.	1038	1 year to 16.7.14.	1.7.13.
A 376	E. A. Matthews	... Left bank Wiapi creek, left bank Cuyuni river. ...	273	1 year to 23.6.14.	4.7.13.

BERBICE.

A 548	J. W. Britton	... Left bank Berbice river. ...	1470	1 year to 26.6.14.	1.7.13.
A 565	R. Oberm	.. Right bank Berbice river. ...	500	1 year to 21.7.14.	30.7.13.

Digitized by Google

LICENCES OF OCCUPANCY.

No.	Name.	Locality.	Acres.	Term.	Date.
		ESSEQUIBO.			
A 62	Sprostons, Limited	... Right bank Cuyuni river, commencing at a paal at a place known as Perseverance Landing,	1.2	5 years to 4.11.18.	15.7.13.

PERMISSIONS UNDER CLAUSE 50.

No.	Name.	Locality.	Term.	Date.
204	Consolidated Rubber & Balata Estates, Ltd.	To collect Gums and substances of a like nature other than rubber and balata on their Balata Collecting Licences in the North-Western District.	1 year to 31.3.14.	3.7.13.
206	Do.	... To collect Gums other than rubber and balata on their Balata Collecting Licences in the upper Demerara river.	,,	5.7.13.

PERMISSIONS UNDER CLAUSE 65.

		DEMERARA.		
604	President and Committee of the East Demerara Water Supply Commissioners.	To occupy a tract of Crown land on the east coast of the county of Demerara, bounded on the north by the northern trench of the East Demerara Water Supply Scheme, on the south by the Lamaha and Maduni creeks and a line joining their sources, on the east by the eastern trench of the East Demerara Water Supply Scheme, and on the west by the Lamaha Canal.	1 year to 31.3.14.	16.7.13.
		ESSEQUIBO.		
947	Joseph Smith	... To occupy Lot No. 1, on the Potaro-Konawaruk road, near the 11th mile paal.	1 year to 31.3.14.	2.7.13.
1097	F. Lewis	... To occupy 2 acres of Crown land at Iana Landing, right bank Barama river.	1 year to 31.3.14.	,,
966	Booker Bros., McConnell & Co., Limited.	To store timber awaiting shipment at Palmer's Point, Essequibo river.	2 years from 1.4.12.	15.7.13.
984	C. Brown.	... To occupy 55 square roods, Lot No. 2, east side Potaro-Konawaruk road.	1 year to 31.3.14.	30.7.13.
		BERBICE.		
1060	H. P. Patoir	... To occupy 5 acres of Crown land on the left bank Ituni creek, left bank Berbice river, about 20 roods below the mouth of the Sherebina creek.	2 years from 1.4.12.	30.7.13.

PERMISSIONS UNDER CLAUSE 67 (1.)

TO CONSTRUCT AND USE A TIMBER PATH.

		DEMERARA.		
907	J. Rodriques	... Left bank Big Palmenda creek, right bank Urukuya creek, left bank Demerara river, in connection with Wood-cutting Licence No. A397.	1 year to 5.5.14.	10.7.13.

PERMISSIONS UNDER CLAUSE 67 (2.)

TO OCCUPY CROWN LAND FOR DEPOT.

		DEMERARA.		
30	J. Rodriques	... Left bank Big Palmenda creek, right bank Urukuya creek, left bank Demerara river, immediately above the cart path shewn on the sketch attached to Wood-cutting Licence No. A 465.	1 year to 5.5.14.	10.7.13.
		ESSEQUIBO.		
1	Sprostons, Ltd.	... Left bank Essequibo river, opposite the southernmost point of Gluck Island.	1 year to 18.6.14.	19.7.13.

Digitized by Google

No.	Name.	Locality.	Acres.	Term.	Date.

EXTENSIONS.

WOOD-CUTTING LICENCES.

DEMERARA.

A 496	A. A. Seon	... Left bank Mabora creek, left bank Demerara river.	84.7	3 m'nths to 18.9.13.	4.7.13.
A 415	Ed. Fiedtkow	... Right bank Yawarabaru creek, right bank Demerara river.	412	,,	12.7.13.

ESSEQUIBO.

A 439	Sprostons, Ltd.	... Both banks Paraweeka creek, left bank Essequibo river.	2000	6 m'nths to 28.2.14.	1.7.13.

TRANSFERS.

Transferrer.	Transferee.	No. and Description.	Date.

HOMESTEAD GRANTS.

ESSEQUIBO.

Sheodihal, M., No. 50,163, ex "Allanshaw," 1891.	Ashrafali, M., B. R., No. 1,028 of 1889.	Homestead Grant No. 4,985, for 5 acres of Crown land on the left bank of the Aruka river, commencing at a paal about 200 roods below the Issororo creek.	4.7.13.

LICENCES OF OCCUPANCY.

BERBICE.

S. Davson & Co., Ltd.	Creeklands Rubber and Produce Coy., Ltd.	100 acres of Crown land, being a portion of Licence No. A170, such portion commencing at the Calabash creek, Canje creek, and extending to the northern boundary of Licence No. A275, save and except that portion occupied by the Fresh Water Canal and a strip of land one rood in width on either side from the edge thereof.	26.7.13.
do. ...	do.	... Licence No. A275, to occupy 72 acres of Crown land between the New Amsterdam and Providence Water Paths.	,,
do. ...	do.	...Licence No. A276, to occupy 720 acres in rear of Plantation Overwinning, commencing at a paal at the back boundary of the Extra Depth of Pln. Overwinning.	,,

PERMISSIONS UNDER CLAUSE 65.

ESSEQUIBO.

M. A. French ...	Sprostons, Ltd. ...	Permission No. 420, to occupy a jib piece of Crown land on the right side of the Barima-Barama road, about 2 miles from Arakaka.	15.7.13.
Do. ...	Do. ..	Permission No. 698, to occupy a piece of Crown land on the Barima-Barama road, about 4½ miles from Arakaka.	,,
Do. ...	Do. ...	Permission No. 1,064, to cut scattered crabwood and cedar trees on the Barima river, extending from Whanna creek to Manikuru creek, with a depth inwards from the river on both banks of about 1 mile.	,,
Do. ..	Do. ...	Permission No. 1,065, to cut scattered crabwood and cedar trees on the Kaituma river, extending from Seabi creek to the Falls, with a depth inwards from the river on both banks of about 1 mile.	,,
Do. ...	Do. ...	Permission No. 1,080, to occupy 1 acre of Crown land on the left bank of the Yarikita river.	,,

No.	Name.	Locality.	Term.	Date.

CANCELLATIONS.

GRANTS.

ESSEQUIBO.

3352	C. A. Sam	... East side Hog Island, about 225 roods above Brickery creek.	25	18.7.13.
3353	Joseph Prowell	... East side Hog Island, 305 roods above Brickery creek.	25	,,
3354	T. C. Caires	.. East side Hog Island, 280 roods above Brickery creek.	25	,,
3355	Charles Luke	... East side Hog Island, 435 roods above Brickery creek.	25	,,
3356	S. Holloway	... East side Hog Island, 330 roods above Brickery creek.	25	,,

Digitized by Google

No.	NAME.	LOCALITY.	ACRES.	DATE.

CANCELLATIONS.

GRANTS.

ESSEQUIBO.

3448	Charles Logan	Left bank Essequibo river, 5 roods from the upper boundary of the tract granted to C. Logan.	50	18.7.13.
3458	C. F. Adams	East side Hog Island, on the upper boundary of a tract surveyed for D. A. Bollers	25	,,
3484	J. J. Baird	Left bank Essequibo river, about 1 mile above Supenaam creek.	25	,,
3509	F. O. Lewis	East side Hog Island, about 405 roods above Brickery creek.	25	,,
3518	J. H. Peters	East side Hog Island, 2 roods below Bamboo creek.	25	,,
3535	E. Joseph.	East side Hog Island, 67 roods below Bamboo creek.	25	,,
4591	A. Jeffrey	Left bank Essequibo river, about 140 roods above Akarakuru creek.	25	,,
4632	T. Browne	Left bank Essequibo river, about 12 roods below Takatuni creek.	15	,,
4864	J. L. Foster	Eastern side Fort Island, commencing at a paal 73 roods above Richard's Path.	5	,,
3556	E. Tucker	East side Hog Island, 21 roods above Bamboo creek.	25	,,
3824	Atwaroo. M. (creole.)	Left bank Essequibo river, 43 roods above Akarakuru creek.	25	20.7 13.
4512	J. Thompson	Left bank Essequibo river, about 240 roods above Kurudai creek	25	,,
4967	A. M. Jacobs	East side Fort Island, commencing at a paal 4.52 roods above Richard's Path.	5	,,
3363	J. A. G. Drakes	East side Hog Island, 230 roods above Brickery creek.	25	,,
3373	D. A. Bollers	East side Hog Island, 510 roods above Brickery creek.	25	23.7.13.
3366	Gofurbux, M., No. 47,473, ex "Avoca," 1890.	East side Hog Island, 485 roods above Brickery creek.	25	,, 28.7.13.

HOMESTEAD GRANTS.

ESSEQUIBO.

4075	J. H. Forster	West side Fort Island, about 460 roods south west of Richard's Path.	6	18.7.13.
4227	L. Fraser	East side Hog Island, about 57 roods above the mouth of the Bamboo creek, and 1 rood above J. Hinds' tract.	5	,,
4030	John Hinds	East side Hog Island, 47 roods above the mouth of the Bamboo creek.	5	20.7.13.
4160	L. McLean	East side Hog Island, 131 roods above the mouth of the Bamboo creek.	5	,,
4360	J. R. Pitt	East side Hog Island, about 76 roods above the mouth of the Bamboo creek.	5	,,
4448	James Ashby	East side Hog Island, about 92 roods above the mouth of the Bamboo creek.	5	,,
4292	A. S. Trotman	East side Fort Island, 410 roods above Richards' Path.	5	,,

LICENCES OF OCCUPANCY.

ESSEQUIBO.

A 317	Amsterdam Balata Compagnie, Ltd.	Left bank Potaro river, at the confluence of the Potaro and Essequibo rivers, commencing at a paal next to and below 2 acres held by the Consolidated Rubber and Balata Estates, Limited.	2	12.7.13.

LICENCES OF OCCUPANCY (LOTS).

BERBICE.

A 90	Sreegobin, M., No. 430, ex "Persian Empire," 1872.	The eastern half of the northern half of lot No. 10, Section "A," and the eastern half of the southern half of Lot No. 11, Section "B," western half, in rear of Plantation Letter Kenny, Courantyne Coast.	3.08	18.7.13.

WOOD-CUTTING LICENCES.

DEMERARA.

A 545	A. F. Cabral	Left bank Pokerero creek, left bank Kamuni creek, left bank Demerara river, commencing at a Wallaba tree blazed "J. B. S." about 7½ miles up the Pokerero creek, and about 50 roods below a point opposite a cart path leading in a north westerly direction from the Maberi creek.	895	18.7.13

Digitized by Google

No.	Name.	Locality.	Date.

BALATA LICENCES.

ESSEQUIBO.

A 1596	C. G. Parnell	Right bank Barama river, from a point opposite Hoorie creek to 4 miles west of Couraswanie creek.	18.7.13.
A 1597	do.	Right bank Barama river, from Couraswanie creek to a point 4 miles west of its mouth.	,,
A 1598	do.	Right bank Barama river, between Wicarabi and Couraswani creeks.	,,
A 1599	do.	Between the Barama and Waini rivers, about 8 miles above their confluence.	,,
A 1600	do.	Between the Barama and Waini rivers, commencing at their confluence.	,,
A 1601	do.	Between the Barama and Waini rivers, about 4 miles above their confluence.	,,

BERBICE.

A 996	Consolidated Rubber & Balata Estates, Ltd.	Left bank Wikky creek, right bank Berbice river, betwween the Waiamoo creek and a point 4 miles above.	1.7.13.
A 1604	J. Pairaudeau	Right bank Wikky creek, from a point opposite Waiamoo creek to a point midway between that point and the source of the Wikky creek.	,,
A 1605	do.	Right bank Wikky creek, from a point midway between a point opposite the mouth of the Waiamoo creek and the source of the Wikky creek to the source of the Wikky creek.	,,
A 1635	do.	Left bank Wikky creek, from the upper boundary of the tract held under Balata Collecting Licence No. A996, to the source of the Wikky creek.	,,
A 1255	Demerara Rubber Co., Limited.	Right bank New river, left bank Courantyne river, from its mouth to a point 4 miles up.	12.7.13.
A 1256	do.	Right bank New river, left bank Courantyne river, from 4 to 8 miles up the New river.	,,
A 1257	do.	Left bank New river, lett bank Courantyne river, from its mouth to a point 4 miles up.	,,
A 1258	do.	Left bank New river, left bank Courantyne river, from 4 to 8 miles up the New river.	,,
A 1259	do.	Left bank New river, left bank Courantyne river, from 8 to 12 miles up the New river.	,,
A 1260	do.	Left bank New river, left bank Courantyne river, from 12 to 16 miles up the New river.	,,
A 1309	do.	Left bank Courantyne river, from the New river to 4 miles north.	,,
A 1310	do.	Left bank Courantyne river, from 4 to 8 miles north of its junction with the New river.	,,
A 1339	do.	Right bank New river, from 8 miles above its junction with the Courantyne river, to 12 miles above.	,,
A 1340	do.	Right bank New river, from 12 miles above its junction with the Courantyne river, to 16 miles above.	,,
A 1341	do.	Right bank New river, from 16 miles above its junction with the Courantyre river to 20 miles above.	,,
A 1342	do.	Right bank New river, from 20 miles above its junction with the Courantyne river, to 24 miles above.	,,
A 1343	do.	Right bank New river, from 24 miles above its junction with the Courantyne river to 28 miles above.	,,
A 1344	do.	Right bank New river, from 28 miles above its junction with the Courantyne river to 32 mils above.	,,
A 1345	do.	Right bank New river, from 32 miles above its junction with the Courantyne river to 36 miles above.	,,
A 1346	do.	Right bank New river, from 36 miles above its junction with the Courantyne river to 40 miles above.	,,
A 1347	do.	Right bank New river, from 40 miles above its junction with the Courantyne river to 44 miles above.	,,
A 1348	do.	Right bank New river, from 44 miles above its junction with the Courantyne river to 48 miles above.	,,
A 1349	do.	Right bank New river, from 48 miles above the junction with the Courantyne river to 52 miles above.	,,
A 1350	do.	Left bank New river, from 16 miles above its junction with the Courantyne river to 20 miles above.	,,
A 1351	do.	Left bank New river, from 20 miles above its junction with the Courantyne river to 24 miles above	,,
A 1352	do.	Left bank New river, from 24 miles above its junction with the Courantyne river to 28 miles above.	,,
A 1553	do.	Left bank New river, from 28 miles above its junction with the Courantyne river to 32 miles above.	,,
A 1354	do.	Left bank New river, from 32 miles above its junction with the Courantyne river to 36 miles above.	,,
A 1355	do.	Left bank New river, from 36 miles above its junction with the Courantyne river to 40 miles above.	,,
A 1356	do.	Left bank New river, from 48 miles above its junction with the Courantyne river to 52 miles above.	,,
A 1357	do.	Left benk New river, from 52 miles above its junction with the Courantyne river to 56 miles above.	,,
A 1358	do.	Left bank New river, from 56 miles above its junction with the Courantyne river to 60 miles above.	,,
A 1359	do.	Left bank New river, from 60 miles above its junction with the Courantyne river to 64 miles above.	,,

Digitized by Google

Lands and Mines Notice.

LIST of Transfers of Claim Licences during the month of July, 1913.

Department of Lands and Mines, Georgetown,
30th August, 1913.

FRANK FOWLER,
Commissioner of Lands and Mines.

No. of Claim Licence.	District.	Description of Transfer.	Transferer.	Transferee.	Locality and description of Claim.	Date.
163 ...	2	All right, title, and interest.	C. E. Rice.	Minnehaha Dev. Co., Ltd.	Kahhanni, Turtle, Mahdia, Potaro.	28.7.13.
195 ...	2	,,	,,	,,	Timaru. ,, ,, ,,	,,
204 ...	2	,,	,,	,,	Dagmarcabbara, Mahdia, ,, ,,	,,
202 ...	2	,,	,,	,,	Mahdia, Potora.	,,
259 ...	2	,,	,,	,,	Crabwood Flat Mahdia, Potaro.	,,
260 ...	2	,,	,,	,,	Contention ,, ,, ,,	,,
290 ...	2	,,	,,	,,	Charity, ,, ,,	,,
298 ...	2	,,	,,	,,	Sister Creek Flat ,, ,,	,,
299 ...	2	,,	,,	,,	Flat Creek, ,, ,,	,,
527 ...	2	,,	,,	,,	Pound-a-day Creek, Turtle Creek, Mahdia, Potaro.	,,
528 ...	2	,,	,,	,,	Mahdia, Potaro.	,,
529 ...	2	,,	,,	,,	,, ,,	,,
530 ...	2	,,	,,	,,	,, ,,	,,
531 ...	2	,,	,,	,,	,, ,,	,,
532 ...	2	,,	,,	,,	,, ,,	,,
533 ...	2	,,	,,	,,	Remorse, Kakamanny, Potaro.	,,
534 ...	2	,,	,,	,,	Mahdia, Potaro.	,,
535 ...	2	,,	,,	,,	Inter Nos., Turtle, Mahdia, Potaro.	,,
536 ...	2	,,	,,	,,	Surprise, Sisters, ,, ,,	,,
538 ...	2	,,	,,	,,	Turtle, ,, ,,	,,
395 ..	2	,,	,,	,,	Rose, Mahdia, Potaro.	,,
820 ...	2	,,	,,	,,	Robber Flat, Mahdia, Potaro.	,,
1317 ...	2	,,	,,	,,	Turtle ,, ,,	,,
1531 ...	2	,,	,,	,,	Mahdia, ,,	,,
1532 ...	2	,,	,,	,,	Flat, Mahdia, Potaro.	,,
1972 ...	2	,,	,,	,,	Turtle, ,, ,,	,,
2530 ...	2	,,	,,	,,	Handrail, ,, ,,	,,
3479 ...	2	,,	,,	,,	Rose, ,, ,,	,,
A 1882 ...	2	,,	,,	,,	Maroodie Flat, Turtle, Mahdia, Potaro.	,,
A 1900 ...	2	,,	,,	,,	Dunmont Hill, right bank, Potaro.	,,
B 989 ...	2	,,	,,	,,	Evans, Mahdia. right bank Potaro.	,,
B 990 ...	2	,,	,,	,,	In Time, Mahdia, ,, ,,	,,
B 991 ...	2	,,	,,	,,	Congo, Heart-burn, Mahdia, Potaro.	,,
B 992 ...	2	,,	,,	,,	Sisters Hill, Mahdia, Potaro.	,,
B 993 ..	2	,,	,,	,,	Hope Hill, Mahdia, Potaro.	,,
B 994 ...	2	,,	,,	,,	Indian, Mahdia, Potaro.	,,
B 1441 ...	2	,,	,,	,,	Charlie, right bank Mahdia, Potaro.	,,
B 1484 ...	2	,,	,,	,,	Shell Rose, Mahdia, Potaro.	,,
B 1683 ...	2	,,	,,	,,	Sand, left bank Mahdia, Potaro.	,,
B 1692 ...	2	,,	,,	,,	Mahdia Flat, Mahdia, Potaro.	,,
B 1936 to B 1939	2	,,	,,	,,	Smith Flat, Mahdianna, left bank Mahdia, right bank Potaro.	,,
35 ...	5	,,	,,	,,	Smith Flat, Mahdianna. left bank Mahdia, right bank Potaro.	,,
48 ...	5	,,	Com. L. & M. (Sale of Claims.)	Hoo-a-Shoo, Ltd.	Arakaka, Barima.	1. 7.13.
1523 ..	5	,,	,,	,,	Arawattabaru, Barima.	,,
1524 ...	5	,,	,,	,,	Arakaka, Barima.	,,
1525 ..	5	,,	,,	,,	,, ,,	,,
1526 ...	5	,,	,,	,,	,, ,,	,,
1926 ..	5	,,	,,	,,	,, ,,	,,
3 31 ...	5	,,	,,	,,	,, ,,	,,
5073 ...	5	,,	,,	Sprostons, Ltd.	Black, Arakaka, Barima.	,,
A 1116 ...	2	,,	,,	Hoo-a Shoo, Ltd.	A. Hill, Arawattabaru, Barima.	,,
B 2093 ..	4	,,	,,	J. S. Fernandes and M. Lucas.	Surprise Hill, Mahdia, Potaro.	,,
R 2184 ...	3	,,	,,	J. D'A. Serrao.	Expectation, Aremu, Cuyuni.	,,
(P. Stones) B 2188 ...	5	,,	,,	W. H. Tulloch.	Retreat, Putareng, Mazaruni.	,,
B 2219 ...	4	,,	,,	Sprostons, Ltd.	Burial Ground Flat, Arakaka, Barima.	,,
B 2234 ...	5	,,	,,	Albert Daniels.	Arawak Matope, right bank Cuyuni.	,,
		,,	,,	Sprostons, Ltd.	Burial Ground Flat, Arakaka, left bank Barima.	,,

Digitized by Google

BRITISH GUIANA.

COPY OF THE REGISTER OF VOTERS entitled to VOTE at the Election of Members of the Court of Policy and Financial Represent atives for Electoral District No. 5 (the Town of New Amsterdam) for the year 1913–1914.

No.	Date of Registration.	Surname and Christian Name.	Residence.	Nature of Qualification.	Local or other description of Land, etc.
1	Oct. 9 1891	**Abbensetts, Edmund C. C.**	Coburg Street, New Amsterdam	Income	
2	April 26 1906	**Abbensetts, George A.**	Cooper's Lane, New Amsterdam	Income	
3	April 26 1900	**Abbensetts, John Augustus**	Church Street, New Amsterdam	Income	
4	May 11 1906	**Adams, Marcus Henry**	New Amsterdam	Income	
5	April 28 1906	**Alfred, Jacob Tennyson**	Lot 14, Pitt St., New Amsterdam	Income	
6	May 13 1910	**Alleyne, John**	St. Ann St., New Amsterdam	Income	
7	May 15 1913	**Alleyne, Rufus Augustus**	New Amsterdam Prison	Income	
8	May 10 1905	**Andrews, Charles Caroo Osmond**	Lot 3, King St., New Amsterdam	Income	
9	April 30 1907	**Angoy, Fortune Anderson**	Asylum Street, New Amsterdam	Income	
10	April 19 1906	**Archer, Robert Montgomery Metcalfe**	Strand, New Amsterdam	Income	
11	May 15 1912	**Arno, John Alban**	Coburg St., New Amsterdam	Income	
12	Oct. 12 1896	**Austin, Thomas Gordon**	Golden Grove, Demerara	Property	**Part Lot No. 28, New Amsterdam.**
13	April 22 1911	**Awer, Philip Adolphus**	Harkman's Lane, New Amst'dam	Income	
14	Oct. 12 1896	**Babooram**	Asylum Street, New Amsterdam	Property	**Part Lot No. 22, New Amsterdam.**
15	May 7 1912	**Bagot, Christopher Henry**	The British Guiana Bank	Income	
16	April 29 1908	**Baichoo, John**	Main St., New Amsterdam	Income	
17	May 11 1906	**Baichoo, Samuel**	Main St., New Amsterdam	Income	
18	Oct. 12 1896	**Baichu. D.**	Chapel Lane, New Amsterdam	Property	**Part Lot No. 12, New Amsterdam.**
19	May 13 1902	**Baird, William Fawkes**	Pope Street, New Amsterdam	Income	
20	May 15 1913	**Baldon, Norman Macleod**	Main Street, New Amsterdam	Income	
21	May 15 1906	**Barclay, Henry Gavin Hackett**	Strand, New Amsterdam	Income	
22	April 23 1908	**Barrington, William John**	Lot 24, Alexander St., N. A.	Property	**Part lot 24, Alexander Street, New Amsterdam.**
23	May 11 1910	**Barton, Benjamin**	Church St., New Amsterdam	Income	
24	May 15 1913	**Bartrum, Barrington De May**	Winkle, New Amsterdam	Income	
25	May 13 1911	**Beckett, John Edgar**	Queenstown, New Amsterdam	Income	
26	May 15 1913	**Bell, Robert**	Glasgow Village, Berbice	Income	
27	Oct. 9 1896	**Bender, John Harry**	New Street, New Amsterdam	Income	
28	May 11 1911	**Bender, Jnr., John Harry**	Pitt Street, New Amsterdam	Income	
29	April 27 1898	**Benfield, William Charles Alexander**	Alexander St., New Amsterdam	Income	
30	May 15 1913	**Benjamin, Parris**	Asylum Street, New Amsterdam	Income	
31	May 15 1913	**Benjamin, Richard**	Vryheid Street, New Amsterdam	Income	
32	May 15 1913	**Bennett, Eugene Gottliel**	Strand, New Amsterdam	Income	
33	May 10 1912	**Benson, Paul Milton**	Church Street, New Amsterdam	Income	
34	April 28 1902	**Boston, Thomas**	Kent Street, New Amsterdam	Property	**House and land, Kent Street, New Amsterdam.**
35	May 15 1913	**Bourne, Edwin**	New Street, New Amsterdam	Income	
36	Oct. 7 1891	**Bowen, Henry**	Bread Street, New Amsterdam	Property	**Part Lot No. 25, New Amsterdam.**
37	May 15 1912	**Braithwaite Claude Cuthbert**	Winkle, New Amsterdam	Income	
38	Oct. 14 1891	**Breen, William Joseph Patrick**	New Street, New Amsterdam	Income	
39	May 2 1912	**Bristol, Stewart**	Queenstown, New Amsterdam	Property	**3, Kent Street, New Amsterdam.**
40	May 12 1910	**Brush, Samuel**	Coburg St., New Amsterdam	Income	
41	May 15 1913	**Brutus, Thomas**	Coburg Street, New Amsterdam	Income	
42	May 15 1913	**Burgan, William Granville**	Vryheid St., New Amsterdam	Income	
43	Oct. 1 1896	**Bury, Frederick William**	Strand, New Amsterdam	Income	
44	May 15 1911	**Bury, Robert Maxwell**	Queenstown, New Amsterdam	Income	
45	May 12 1905	**Butts, Richard Bertie**	Savannah Road, New Amst'rdam	Income	
46	May 15 1913	**Campbell, Charles Augustus**	Main Street, New Amsterdam	Income	
47	May 11 1905	**Carew, Stephen Fitz Gerald**	King St., New Amsterdam.	Income	
48	May 15 1906	**Carrega, Jose**	Strand, New Amsterdam	Income	
49	Oct. 6 1894	**Castello, William P.**	Pope Street, New Amsterdam	Income	
50	April 20 1908	**Ceres, James Weston**	St. Ann Street, New Amsterdam	Income	
51	May 15 1911	**Chandler, Jack**	The Strand, New Amsterdam	Income	
52	May 8 1912	**Charles, Johnson**	Pilot Street, New Amsterdam	Income	

Digitized by Google

53	May	10	1905	Chee-a-Wai, Anthony	Kent St., New Amsterdam	Income
54	April	24	1912	Chung, William Thomas	Bread Street, New Amsterdam	Income
55	May	13	1910	Clarke, John Adolphus	St. Magdalene St., N. Amsterdam	Income
56	Oct.	5	1896	Clarke, John Beresford	Asylum Street, New Amsterdam	Income
57	May	11	1910	Conway, Frederick A.	New Amsterdam	Income
58	May	14	1910	Cooper, Thomas Woolford	Lad Lane, New Amsterdam	Income
59	May	13	1903	Cox, Samuel Timothy	Main Street, New Amsterdam	Income
60	Oct.	1	1891	Cully, Robert Drughe	Trinity Street, New Amsterdam	Property
61	May	15	1906	Cummings, Daniel	Pilot Street, New Amsterdam	Income
62	May	14	1908	Cummings, James Albert	New Amsterdam	Income
63	Oct.	9	1894	Cummings, Peter A.	Wapping Lane, New Amsterdam	Income
64	May	15	1913	Dalgety, David Samuel	King Street, New Amsterdam	Income
65	May	15	1913	Daly, Samuel Duncan	St. John St., New Amsterdam	Income
66	April	26	1911	Dare, Frederick Charles	King Street, New Amsterdam	Income
67	May	11	1906	Da Silva, Albert Thiago	Lot 10, Main St., New Amsterdam	Income
68	Oct.	6	1896	Davis, Edward	Pilot Street, New Amsterdam	Income
69	May	15	1913	Davis, Thomas N.	Strand, New Amsterdam	Income
70	May	14	1907	De Freitas, Alvaro John	14, Main St., New Amsterdam	Income
71	Oct.	13	1896	De Jesus, Manoel	Pitt Street, New Amsterdam	Income and property
72	May	11	1905	De Mendonça, Charles	Main Street, New Amsterdam	Income
73	Oct.	7	1896	De Mendonça, John	Main Street, New Amsterdam	Income
74	Oct.	5	1896	De Mendonça, Manoel	Georgetown, Demerara	Income and property
75	May	3	1906	D'Ornellas, Manoel Gomes	Pitt Street, New Amsterdam	Income
76	May	15	1913	Douglas, Charles Berril	Pilot Street, New Amsterdam	Income
77	Oct.	7	1891	Douglas, William Alfred	Pitt Street, New Amsterdam	Income
78	May	15	1913	Douglass, Walter John	Coburg Street, New Amsterdam	Income
79	Oct.	8	1896	Dow, John Osborne	Pitt Street, New Amsterdam	Property
80	May	15	1913	Downer, Hugh Herbert	Strand, New Amsterdam	Income
81	Oct.	9	1891	Downer, John	Vryheid St., New Amsterdam	Income and property
82	May	11	1906	Downer, Richard Lindsay	Strand, New Amsterdam	Income
83	April	21	1906	Downer, Sydney Graham	Strand, New Amsterdam	Income
84	Oct.	7	1896	Downer, William Edmund	West Coast, Berbice	Property
85	May	13	1911	Drainer, Charles Henry	Pilot Street, New Amsterdam	Income
86	May	6	1912	Drakes, James Fitzgerald	Philadelphia St., N/Amsterdam	Income
87	May	15	1913	Dugg n, Charles Hughes	Main Street, New Amsterdam	Income
88	Oct.	3	1891	Duggin, Thomas Bishop	Bread Street, New Amsterdam	Income
89	Oct.	12	1896	Elliott, Benjamin Augustus	St. Magdalene St., N/Amst'dam.	Income
90	April	19	1906	Espindula, Alfred Lucio	Main Street, New Amsterdam	Income
91	May	10	1905	Ezechiels, Eleazer Jacob	Essex St., New Amsterdam	Income
92	May	11	1906	Farrell, James	Main S reet, NewAmsterdam	Income
93	May	11	1908	Ferreira, Francisco Gregorio	18, Kent Street, New Amsterdam	Income
94	Oct.	9	1896	Ferreira, John Augusto	New Amsterdam	Income
95	May	12	1909	Ferrell, Claude Josephus	Main Street, New Amsterdam	Income
96	May	15	1913	Florris, Charles Daniel	Essex Street, New Amsterdam	Income
97	May	12	1909	Fook, Peter Chung-Tiam	Lot 18, Strand, New Amsterdam	Income
98	May	10	1912	Fortune, Isaac	Pitt Street, New Amsterdam	Income
99	May	11	1906	Francis, Marcelline	Church Street, New Amsterdam	Income
100	Oct.	8	1891	Franck, Hugh Lindsay	Georgetown, Demerara	Property
101	April	30	1909	Frank, Robert Trowbridge	New Amsterdam	Income
102	May	13	1912	Frantzen, Joseph	Alexander St., New Amsterdam	Income
103	Oct.	14	1891	Fraser, Charles Alexander	Harkman Lane, New Amsterdam	Income
104	Oct.	6	1891	Fraser, Jabez	Pope Street, New Amsterdam	Income
105	May	1	1912	Fraser, James Edward	Pln. Lochaber, Berbice	Property
106	May	15	1913	Fraser, Newton Berthier	Shoe Lane, New Amsterdam	Income
107	April	15	1910	Fraser, Theophilus Angus	New Amsterdam	Income
108	May	14	1912	Fredericks, Robert	Lot 4, St. Magdalene St., N.A.	Income
109	May	13	1912	George, Thomas Barrington	Charlotte St., New Amsterdam	Income

	Part Lot No. 11, New Amsterdam.
	Part Lot No. 14, New Amsterdam.
	Part lot No. 14, New Amsterdam.
	Part lot No. 14, New Amsterdam.
	Parts Lots Nos 44 and 45, New Amsterdam.
	Part lot No. 5, New Amsterdam.
	Part lot No. 7, New Amsterdam.
	Part lot No. 1, New Amsterdam.

Digitized by Google

No	Date of Registration.	Surname and Christian Name.	Residence.	Nature of Qualification.	Local or other description of Land, etc.
110	May 12 1905	Gilbert, William Stratford	St. John St., New Amsterdam	Income	
111	May 5 1910	Giles, Thomas A	New Amsterdam	Income	
112	May 15 1912	Gill, Edward Benjamin Henry	Asylum Street, New Amsterdam	Income	
113	April 19 1906	Gocool, James	Main Street, New Amsterdam	Income	
114	May 11 1906	Gocool, Solomon	Main Street, New Amsterdam	Income	
115	Oct. 7 1896	Gomes, Francis Clement	King St., New Amsterdam	Income	
116	May 11 1906	Gonsalves, Manoel Elias	New Amsterdam	Income	
117	Oct. 15 1896	Gordon, John S.	Bread Street, New Amsterdam	Income	
118	April 20 1906	Green, George Hamilton Theodore	Wapping Lane, New Amsterdam	Income	
119	May 15 1913	Griffith, James F.	Stanley Town, New Amsterdam	Income	
120	May 15 1903	Grose, Charles Benjamin	Queenstown, New Amsterdam	Income	
121	May 15 1913	Hamilton, George	Main St., New Amsterdam	Income	
122	May 15 1913	Harding, James	Pitt Street, New Amsterdam	Income	
123	May 15 1901	Harris, Theodore Wilson	King Street, New Amsterdam	Property	Part lot No. 3, New Amsterdam.
124	May 15 1913	Harrison, Alexander Fitzroy	Charlotte St., New Amsterdam	Income	
125	April 25 1908	Hayes, Benjamin	New Amsterdam	Income	
126	Oct. 7 1896	Hayes, Joshua	New Amsterdam	Income	
127	May 3 1907	Haynes, Edward	Coburg Street	Property	Part lot 6, Smyth Town.
128	April 22 1906	Haynes, Robert Clarence	17, Lad Lane, New Amsterdam	Income	
129	May 13 1910	Hazlewood, Joseph Emanuel	St. Ann Street, New Amsterdam	Income	
130	Oct. 6 1894	Hazlewood, Joseph R.	Pitt Street, New Amsterdam	Income	
131	May 15 1911	Headecker, John Tyrer	Lot 31, Stanley Town, N. A.	Income	
132	May 10 1910	Henery, Jacob Edwin	New Amsterdam	Income	
133	April 12 1901	Henery, Thomas Adolphus	Winkle, New Amsterdam	Income	
134	May 14 1912	Henry, James Nathaniel	Main Street, New Amsterdam	Income	
135	May 5 1910	Hercules, Robert A. E.	New Amsterdam	Income	
136	May 15 1912	Hercules, Thomas	Nicolay St., New Amsterdam	Income	
137	May 10 1905	Hicken, Andrew Augustine	Main Street, New Amsterdam	Income	
138	Oct. 14 1891	Hicken, Charles Andrew	Main Street, New Amsterdam	Property	Part lot No. 24, New Amsterdam.
139	Oct. 14 1891	Hicks, Benjamin	Shoe Lane, New Amsterdam	Income	
140	May 11 1906	Ho-a-Hing, Benjamin Hunter	Strand, New Amsterdam	Property	Lots 7 and 8, Charlotte Street and St. Ann Street, New Amsterdam
141	May 10 1911	Ho-a-Hing, Samuel Hunter	Strand, New Amsterdam	Income	
142	May 10 1912	Hohenkerk, Noel Grant	The British Guiana Bank, N.A.	Income	
143	May 10 1912	Holder, James Theophilus	New Amsterdam	Income	
144	Oct. 8 1896	Hooper, David Richard	Bread Street, New Amsterdam	Income	
145	May 5 1906	Hopkins, Charles Edward	Lochaber, Canje, Berbice	Property	Part lot 16, New Street, New Amsterdam.
146	April 17 1912	Horatio, Edward Philip	Pope Street, New Amsterdam	Income	
147	May 12 1906	Horton, Benjamin Richard Wright	New Street, New Amsterdam	Income	
148	May 13 1902	Houston, Thomas David	King Street, New Amsterdam	Income	
149	April 28 1906	Hunter, Donald Horatio	22, Asylum St., New Amsterdam	Income	
150	May 5 1908	Isaacson, David Byron	New Street, New Amsterdam	Income	
151	May 15 1909	Isaacson, David Phineas	Coburg Street, New Amsterdam	Income	
152	May 15 1912	James, Byron Ethelred	Charlotte St., New Amsterdam	Income	
153	May 10 1911	James, Henry	Strand, New Amsterdam	Income	
154	May 15 1913	James, Henry Josiah	Church Street, New Amsterdam	Income	
155	May 12 1911	James, Robert Alexander	Stanley Town, New Amsterdam	Income	
156	May 15 1913	Jansen, Edward Reginald	Cooper's Lane, New Amsterdam	Income	
157	Oct. 7 1896	Jarvis, James	Ma Retraite, Rio Berbice	Property	Part lot No. 22, New Amsterdam.
158	Oct. 6 1894	Johashen, Richard	Strand, New Amsterdam	Income	
159	Oct. 8 1891	Jones, Henry E.	St. Ann's St., New Amsterdam	Income	
160	May 15 1912	Jones, Henry Fred Adolphus G.	Pilot Street, New Amsterdam	Income	
161	May 15 1911	Joseph, Edward George	Lot 12, Chapel Lane, N/A.	Income	

Digitized by Google

162	May	10	1912	Kendall, Robert Eleazer	New Amsterdam [dam]	Income	
163	April	4	1910	Kendall, Tinne Henry	15, Cooper's Lane, New Amster	Income	
164	Oct.	8	1891	Kidman, Thomas E.	Main Street, New Amsterdam	Income	
165	April	24	1911	King, Charles Henry	Trinity Street, New Amsterdam	Property	House and land at Trinity Street, New Amsterdam.
166	Oct.	14	1896	King, Clement Augustus	New Amsterdam	Income	
167	May	2	1906	King, Joseph Benjamin	New Amsterdam Prison	Income	
168	May	15	1913	King, Samuel Augustus	New Amsterdam Prison	Income	
169	May	15	1911	Lancaster, Henry Barclay	Charlotte St., New Amsterdam	Income	
170	May	15	1906	Lawrence, James	Lad Lane, New Amsterdam	Income	
171	April	8	1910	Leung, Philip Edward	Essex Street, New Amsterdam	Income	
172	May	8	1911	Lindner, James Augustus	New Amsterdam	Income	
173	May	11	1906	Logan, George Alexander	Strand, New Amsterdam	Income	
174	May	15	1913	London, James Telford	Pope Street, New Amsterdam	Income	
175	Oct.	10	1896	London, John Edward	Georgetown, Demerara	Property	Part lot No. 30, New Amsterdam.
176	Oct.	14	1896	Low-en-Chee, Francis	Pitt Street, New Amsterdam	Income and Property	Part lot No. 14, New Amsterdam.
177	May	8	1901	Luckhoo, Edward Alfred	St. Ann's St., New Amsterdam	Income	
178	May	11	1906	Luckhoo, Samuel Thomas	Main Street, New Amsterdam	Income	
179	Oct.	5	1896	Lyle, Thomas	New Amsterdam	Income	
180	Feby.	26	1903	Mackintosh, William Henry Godfrey	St. Magdalene St., N.A.	Income	
181	May	11	1906	McLean, Archibald William	Main Street, New Amsterdam	Property	Part lot No. 12, Strand, New Amsterdam.
182	May	15	1911	McLean, Donald Eugene	The Strand Hotel, New Amster	Income	
183	May	15	1913	McLeod, Alexander	Chapel Lane, New Amsterdam	Income	
184	April	21	1906	Mars, John Alexander	Pilot Street, New Amsterdam	Income	
185	May	15	1913	Martin, Adonia	Asylum St., New Amsterdam	Income	
186	May	15	1911	Melville, Evan Lloyd	Main and King Streets, N.A.	Income	
187	Oct.	10	1894	Melville, Henry A.	St. Magdaline Street, N.A.	Income	
188	May	15	1911	Mendes, Armando Octavio Albert	Lot 12, Chapel Lane, N.A.	Income	
189	May	15	1911	Mendonca, Ernest Vascode	Main Road, New Amsterdam	Income	
190	May	15	1911	Mendonca, Manoel Oscarde	Main Road, New Amsterdam	Income	
191	May	15	1913	Miller, George R.	Cenarvon, Corentyne	Property	Coburg Street, New Amsterdam.
192	May	15	1913	Mittelholzer, Edward A. Alex	Lutheran Manse, N. Amsterdam	Income	
193	April	30	1909	Moore, Duncan McBean	Esplanade, New Amsterdam	Income	
194	April	15	1913	Morris, Abraham	Pope Street, New Amsterdam	Income	
195	Oct.	8	1896	Moses, Edward	Church Street, New Amsterdam	Property	Part lot No. 10, New Amsterdam.
196	April	19	1906	Moss, Theophilus Abijah	Strand, New Amsterdam	Income	
197	May	15	1913	Nelson, Robert Henry Alex.	Kent Street, New Amsterdam	Income	
198	May	11	1910	Newsam, Alfred Henry	Pitt Street, New Amsterdam	Income	
199	May	15	1913	Nicholas, Nathaniel	Harkman's Lane, N. Amsterdam	Income	
200	May	15	1913	Nicholson, Joseph Samuel	Shoe Lane, New Amsterdam	Income	
201	May	11	1906	Nunes, George	Kent Street, New Amsterdam	Property	Kent Street, New Amsterdam.
202	May	10	1905	Nunes, George Nathaniel	New Amsterdam	Income	
203	May	13	1910	Oliver, Simon	Pitt St., New Amsterdam	Income	
204	May	15	1913	Parris, Wainwright	New Amsterdam Prison	Income	
205	May	14	1912	Peazer, John Osborne	New Street, New Amsterdam	Income	
206	May	10	1905	Persaud, Luke Rodhoy	Strand, New Amsterdam	Income	
207	May	15	1913	Peters, Joseph Zephaniah	Stanley Town, New Amsterdam	Income	
208	May	15	1912	Prass, Oscar Eugene	Shoe Lane, New Amsterdam	Income	
209	May	9	1911	Proffitt, Roderick Benjamin	New Amsterdam	Income	
210	May	10	1905	Ramphul, Joshua	Coburg St., New Amsterdam	Income	
211	May	15	1912	Ravensberg, Von Albert Felix	Main Road, New Amsterdam	Income	
212	April	25	1906	Rawlins, William Philip	Harkman Lane, New Amsterdam	Income	
213	May	15	1913	Read, John S. McG.	Strand, New Amsterdam	Income	
214	May	15	1913	Read, Herbert F. C.	Strand, New Amsterdam	Income	

Digitized by Google

				Surname and Christian Name.	Residence.	Nature of Qualification.	Local or other description of Land, etc.
[illegible]	April	28	1913	Rhius, Philip Robert	Harkman's Lane, N. Amsterdam	Income	
[illegible]	May	13	1911	Richards, Castello	AlexanderSt., New Amsterdam	Income	
[illegible]	Oct.	15	1896	Richards, David	Pilot Street, New Amsterdam	Income	
218	May	15	1913	Richards, David	Harkman Lane, New Amsterdam	Income	
219	May	10	1910	Richards, Peter Massiah	20, St. John's Str., N. Amst'dam	Income	
220	May	13	1912	Richards Wilfred S. A.	Pitt Street, New Amsterdam	Income	
221	May	12	1905	Richardson, Thomas Enesty	New Amsterdam	Income	
222	May	13	1903	Risien, George Henry	Queenstown, New Amsterdam	Income	
223	May	15	1913	Rodrigues, Emanuel Lewis	Strand, New Amsterdam	Income	
224	April	22	1908	Rodrigues, John Pedro	Strand, New Amsterdam	Income	
225	Oct.	9	1896	Rodrigues, Manoel Gonsalves	Strand, New Amsterdam	Income and Property	Part Mud Lot No. 20, New Amsterdam.
226	May	11	1910	Rohlehr, Archibald Barrington	Wapping Lane, New Amsterd'm	Income	
227	May	5	1910	Rohlehr, John Monteith	New Amsterdam	Income	
228	April	18	1910	Rohlehr, Leopold Augustus Henry	Wapping Lane, New Amsterdam	Income	
229	May	11	1911	Rollins, Peter Adolphus	Wapping Lane, New Amsterdam	Income	
230	Oct.	15	1894	Romney, James	Vryheid Street, New Amsterdam	Income	
231	May	15	1913	Rose, Jacob	St. Magdalene, St., N. Amst'dam	Income	
232	May	11	1906	Rozario, Lawrepce	Main Street, New Amsterdam	Income	
233	April	19	1906	Ruhomon, James	Main Street, New Amsterdam	Income	
234	May	15	1911	Ruhomon, Joseph	New Amsterdam	Income	
235	April	19	1906	Ruhomon, Peter	Strand, New Amsterdam	Income	
236	Oct.	13	1896	Rumalho, Domingos C. A.	Cumberland, Canje	Property	Part Lot No. 7, New Amsterdam.
237	May	15	1908	Sample, David Charles	Main Street, New Amsterdam	Income	
238	April	26	1912	Sampson, James Walcott	Main Street, New Amsterdam	Income	
239	May	11	1906	Samuel, Robert	Main Street, New Amsterdam	Income	
240	May	15	1911	Sanford, Henry Adolphus	Lot 27, Pilot Street, N.A.	Income	
241	April	25	1906	Sang, George Woon	Lot 30, Philadelphia St., N.A.	Income	
242	May	15	1913	Sawh, Rampersaud	Church St., New Amsterdam	Income	
243	May	15	1911	Saywack, Frederick Alexander	The Straad, New Amsterdam	Income	
244	Oct.	8	1896	Saywack, Samuel	Strand, New Amsterdam	Income	
245	Oct.	4	1893	Scudamore, Henry D.	Strand, New Amsterdam	Income	
246	Oct.	9	1896	Seabra, Jno.	Pitt Street, New Amsterdam	Income and Property	Part Lot No. 18, New Amsterdam.
247	May	10	1905	See, P. Lam	Strand, New Amsterdam	Income	
248	May	15	1913	Shankland, Walter Charles	Queens Town, New Amsterdam	Income	
249	April	26	1912	Sharples, Philip George	Stanley Town, New Amsterdam	Property	Part lot No. 41, Stanley Town, New Amsterdam.
250	April	28	1908	Shields, William Martin Bryce	Queenstown, New Amsterdam	Income	
251	May	9	1911	Silva, Hygino Vasco Da	New Amsterdam	Income	
252	May	14	1912	Simon, Henry George	New Street, New Amsterdam	Income	
253	May	15	1906	Simon, Joseph	King St., New Amsterdam	Property	Part Lot 3; Smyth's Town, New Amsterdam.
254	May	5	1908	Skeete, William Isaac	Lad Lane, New Amsterdam	Income	
255	Oct.	14	1896	Smith, David Arthur	Main Street, New Amsterdam	Income	
256	May	13	1912	Smith, Lambert	Stanley Town, New Amsterdam	Income	
257	May	11	1908	Soares, Arnold Raoul	New Amsterdam	Income	
258	May	11	1908	Soares, Raoul Arnold	New Amsterdam [dam	Income	
259	Oct.	12	1896	Spencer, James Edward	Alexander Street, New Amster-	Income	
260	May	15	1913	Stewart, Stephen Wray	Strand, New Amste dam	Income	
261	May	15	1913	Stewart, Walter Alexander	St. Magdalene Street, N.A.	Income	
262	May	15	1913	Vanier, Abraham	Strand Hotel, New Amsterdam	Income	
263	April	26	1912	Waddell, James Washington	Asylum St., New Amsterdam	Income	
264	Oct.	7	1891	Weddall, Edward C.	Charlotte St., New Amsterdam	Property	Part Lot No. 7, New Amsterdam.

Digitized by Google

265	May	12	1905	Whyte, Charles L. M.	Nicolay St., New Amsterdam	Income
266	May	15	1913	Williams, Adolphus Gustavus	Asylum St., New Amsterdam	Income
267	May	6	1908	Williams, Thomas Henry	Pilot Street, New Amsterdam	Income
268	May	10	1905	Winter, William Augustus	New Amsterdam	Income
299	April	25	1911	Wishart, Hubert Alexander	Main Street, New Amsterdam	Income
270	Oct.	5	1896	Wreford, Silvanus S.	Strand, New Amsterdam	Income
271	May	14	1912	Young, Joseph Thomas Henry	Strand, New Amsterdam	Income
272	May	15	1913	Zitman, James Frank	Strand, New Amsterdam	Income

B. S. NEWSAM, Acting Registrar.

A true Copy,
B. S. NEWSAN,
Acting Registrar.

Digitized by Google

BRITISH GUIANA.

COPY OF REGISTER OF VOTERS entitled to vote at the Election of Members of the Court of Policy and Financial Representatives for the South Eastern Division of Electoral District No. 2 (County of Essequebo) for the twelve months commencing 1st day of October, 1913, and ending 30th day of Sepember, 1914.

No.	Date of Registration.	Surname and Christian Name.	Residence.	Nature of Qualification.	Local or other description of Land, etc.
1	May 6 1901	Allen, Alfred Nathaniel	Pln. Marionville, Wakenaam	Income	
2	May 3 1909	Alleyne, Robert	Pln. Marionville, Wakenaam	Income	
3	May 14 1908	Alves, Antonio	Endeavour, Leguan	Income	
4	May 15 1908	Archer, Thomas Arthur	Pln. Philadelphia	Income	
5	Oct. 11 1893	Backer, Lewis	Little Troolie Island	Property	Part of Little Troolie Island.
6	April 20 1906	Barth, Abraham	Pln. Tuschen	Income	
7	May 12 1905	Bartt, Henry	Pln. Tuschen	Property	Pln. Farm, West Coast.
8	Aug. 5 1911	Bascom, Jonathan	Noitgedacht, Wakenaam	Income	
9	Aug. 5 1911	Baveghem, James Henry	Zeelandia, Wakenaam	Property	House and land.
10	May 15 1911	Beepan	Pln. Enterprise, Leguan	Property	Lot 17, Pln. Canefield, Leguan.
11	Oct. 11 1895	Bennett, James	La Bagatelle, Leguan	Property	House and land.
12	April 28 1913	Berry, Samuel	Rushbrook, Wakenaam	Income	
13	April 26 1913	Berry, William	Maria Johannah	Income	
14	Apr. 25 1901	Birmingham, Charles Alexander	Endeavour, Leguan	Property	House and land.
15	May 2 1906	Bollers, David Aloysius	Buxton, E.C., Demerara	Property	Land at Hog Island.
16	April 23 1912	Bolton, Sloan Horatio	Pln. Tuschen	Income	
17	May 15 1911	Boodhally	Pln. Blenheim, Leguan	Property	Lot 20, Pln. Canefield.
18	April 21 1913	Bourke, S. G. T.	Leguan	Income	
19	Aug. 5 1911	Bristol, Abel Augustus	Noitgedacht, Wakenaam	Income	House and land.
20	May 11 1912	Brotherson, William	Endeavour, Leguan	Property	
21	May 13 1912	Bryden, Benjamin S.	Waterloo, Leguan	Income	
22	Oct. 9 1893	Buchanan, Arthur	Klipp, Rio Mazaruni	Property	House at Klipp.
23	Oct. 9 1893	Buchanan, Herbert	Klipp, Rio Mazaruni	Property	House at Klipp.
24	May 13 1907	Budloo, William Ramkellawan	Good Success, Wakenaam	Income	
25	May 3 1912	Burford, Joseph	Pln. Marionville, Wakenaam	Income	
26	May 6 1906	Cabral, Antonio Ferreira	Pln. Vergenoegen	Income	
27	April 24 1912	Callahan, James	Bartica	Income	
28	Aug. 5 1911	Chan-a-Shing, Joseph	Melville, Wakenaam	Income	
29	May 9 1911	Chin, Moses	Vergenoegen	Income	
30	April 29 1908	Chitbahal	La Bagatelle, Leguan	Property	Part owner, Kingston, Leguan.
31	May 10 1911	Choong, James Chan	Vergenoegen	Income	
32	May 13 1912	Chung, John	Louisiana, Leguan	Income	
33	May 8 1912	Chung, John Augustus Too	90, Smyth Street, Georgetown	Property	Land at Bonasica Creek.
34	May 10 1911	Chung, Joshua	La Bagatelle, Leguan	Income	
35	May 3 1909	Colley, Charles	Pln. Marionville, Wakenaam	Income	
36	May 14 1912	Cooke, Gustavus A.	Pln. Vergenoegen	Income	
37	May 2 1912	Corlette, George Wallbridge	Good Success, Wakenaam	Income	
38	May 14 1910	Cox, Christian Evan	Pln. Vergenoegen	Property	House and land.
39	May 10 1910	Croal, Henry Theophilus	Pln. Marionville, Wakenaam	Income	
40	April 12 1910	Cruickshank, Nicholas Alexander	Hyde Park	Income	
[illegible]	April 28 1913	Daly, John	Rushbrook, Wakenaam	Property	
[illegible]	May 2 1910	Daniel, J. R. A. S.	Mora	Property	House and land.
[illegible]	April 16 1906	Daniels, Albert Augustus	Carty's Landing, Cuyuni River	Income	
[illegible]	April 27 1911	David, James Nelson	Tuschen	Income	
[illegible]	May 13 1913	Da Silva, Antonio Teixeira	Bartica	Property	
[illegible]	May 13 1913	Da Silva, Manoel Pereira	Bartica	Property	
[illegible]	May 6 1906	De Abreu, Antonio	Pln. Vergenoegen	Income	
[illegible]	Oct. 7 1893	De Freitas, Manoel José	Bartica	Property	
[illegible]	May 6 1902	De Freitas, John	Pln. Vergenoegen	Income	
[illegible]	April 26 1906	De Santos, John	Bartica	Income	
[illegible]	April 28 1911	De Souza, A. M.	Lot B, Vergenoegen	Income	
[illegible]	April 23 1912	De Sousa, Julian	Pln. Agatash	Income	

Digitized by Google

53	April	23	1912	De Souza, Francis Ferreira	Bartica	Income	
54	May	7	1906	Dickson, Frederick Isaac	Sans Souci, Wakenaam	Property	
55	Aug.	5	1911	Dos Ramos, Francis	Melville, Wakenaam	Income	
56	May	13	1911	Earle, Percy Meredith	Tuschen	Income	
57	May	11	1904	Edun, Nur Muhamed	Stewartville,	Property	
58	May	13	1904	Edun, Taj Muhamed	Orangestein	Property	
59	April	17	1906	Edwards, Joseph	Pln. Enterprise, Leguan	Income	Land at Orangestein.
60	Aug.	5	1906	Edwards, Samuel	Good Hope Village	Property	
61	May	13	1913	Edwards, Fitz Benjamin	Tuschen	Income	House and land at Farm Village, Essequebo.
62	Aug.	5	1911	Elias, Manoel José	Melville, Wakenaam	Income	
63	May	4	1912	Embleton, Richard Samuel	Klipp, Mazaruni River	Income	
64	April	23	1912	Evelyn, Charles Darlington	Bartica	Income	
65	April	22	1912	Fauset, William Evan	Bank Hall, Wakenaam	Income	
66	May	4	1912	Forte, Charles	Bartica	Income	
67	May	3	1912	Foulkes, John Wesley	Bartica	Income	
68	May	13	1912	Fraser, William R.	Waterloo, Leguan	Property	House and land.
69	May	8	1908	Friday, John	Amsterdam, Leguan	Property	House and land.
70	May	9	1903	Ganpathsingh	Maryville, Leguan	Property	
71	May	7	1906	Garnes, Charles William	Sans Souci, Wakenaam	Property	House and land at LaBagatelle.
72	April	23	1912	Ghassie	Pln. Tuschen	Income	House and land.
73	May	14	1910	Gobin, Maraj	Pln. Success, Leguan	Property	
74	April	24	1912	Gomes, Manoel Alfred	Bartica	Income	Pln. Success.
75	May	10	1911	Gordon, James Samuel	Louisiana, Leguan	Income and Property	
76	April	28	1913	Gomes, John	Melville, Wakenaam	Income	
77	April	20	1912	Grant, Frederick Augustus	Bartica	Income	
78	April	27	1908	Grant, Shadrach Garibaldi	Fort Island	Income	
79	April	27	1912	Green, William Norton	Camaria, Cuyuni River	Income	
80	May	12	1910	Gregory, Henry	Zeelandia, Wakenaam	Income	
81	Oct.	8	1897	Griffith, Alfred Johnson	Belle Plaine, Wakenaam	Property	
82	May	5	1906	Griffith, William Benjamin	Good Hope Village	Property	
83	April	30	1912	Grimes, Matthew Fitz Thornborough	Bartica	Income	
84	May	12	1908	Gunning, William Edward	69, Main Street, Georgetown	Property	House and land at Mauracabra, Essequebo.
85	May	2	1903	Guyadeen, James Gray	Pln. Enterprise, Leguan	Property	Part proprietor, Pln. Enterprise, Leguan.
86	May	2	1903	Guyadeen, Philip Daniel.	Pln. Enterprise	Property	Part proprietor, Pln. Enterprise, Leguan.
87	May	13	1912	Hall, Andrew	Louisiana, Leguan	Property	
88	May	13	1912	Hall, Isaac	Louisiana, Leguan	Property	House and land.
89	April	25	1912	Harris, W. A.	Bartica	Income	House and land.
90	May	11	1903	Henry, Isaac W.	Arthurville, Wakenaam	Income	
91	May	15	1907	Hescott, Alexander	La Bagatelle, Leguan	Income	
92	April	28	1913	Holder, Joseph	Marionville, Wakenaam	Income	
93	April	28	1911	Hoosein, Muhamed	Barnwell, West Coast	Income	
94	May	7	1907	Horsham, Edward Dudley Carrington	Bartica	Property	
95	May	13	1908	Hugh, James Luigi	Look Out	Income	
96	May	1	1912	Humphrey, John Charles William	Quartz Stone, Cuyuni River	Property	
97	April	24	1902	Humphrey, William Christopher	Lot 4, Bartica	Income	
98	April	27	1908	Hutson, Frederick William	Potaro	Income	
99	May	15	1911	Imrith	Endeavour, Leguan	Income	
100	April	18	1912	Jack, John L.	Pln. Marionville, Wakenaam	Property	Lot 18, Pln. Canefield, Leguan.
101	April	21	1911	Jaikaran	Tuschen	Income	
102	April	23	1912	Jodah	Tuschen	Income	
103	May	13	1912	Jonas, William Augustus	Enterprise, Leguan	Income	
104	April	25	1912	Jonas, William Charles McClintock	Albans, Mazaruni River	Income	
105	May	15	1913	Jordan, Jacob	Hydroni Village	Property	
106	May	5	1911	Jordan, Thomas R.	Pln. Vergenoegen	Property	
107	May	3	1906	Joseph, Emanuel	Buxton	Property	Land at Hog Island.
108	May	13	1908	Jugroop	Enterprise, Leguan	Income	
109	April	30	1908	Khadoo	La Bagatelle, Leguan	Property	Land at La Bagatelle.
110	May	7	1906	King, Henry	Concordia, Wakenaam	Property	House at Concordia.
111	April	25	1912	King, Napleton Norman	Pln. Agatash	Income	

Digitized by Google

No.	Date of Registration.	Surname and Christian Name.	Residence.	Nature of Qualification.	Local and other description of Land, etc.
112	April 23 1912	King, Thomas	Pln. Tuschen	Income	
113	April 18 1912	Laing, James Allan	Marionville, Wakenaam	Income	
114	May 13 1908	Latoor	Louisiana Village, Leguan	Income	
115	May 1 1900	Lazarus, John Hitzler	Noitgedacht, Wakenaam	Property	House and land.
116	April 19 1906	Legay, Emile Alfonso	Bartica	Property and Income	House and land.
117	April 19 1906	Legay, Hubert Percival	Bartica	Property	
118	Aug. 5 1911	L'Espoir, Henry James	Marionville, Wakenaam	Income	
119	May 13 1907	Li, Samuel	Bartica	Income	
120	May 15 1913	Liley, Frank	Namryck	Property	
121	May 9 1911	Low, Alfred Robert	Tuschen	Income	
122	May 10 1911	Macaskey, James	Pln. Vergenoegen	Property	
123	April 23 1912	Manawar	Pln. Tuschen	Property	House and land.
124	May 15 1911	Manjaloo	Pln. Blenheim, Leguan	Property	Lot 19, Pln. Canefield, Leguan.
125	Oct. 10 1893	Matthews, James Albertus	Fort Island	Property	House at Fort Island.
126	May 5 1913	Matthieson, Joseph	Maria Johanna	Property	
127	May 13 1910	Mayers, Thomas Hubert Eleazer	Enterprise, Leguan	Income	
128	April 25 1912	Mc Andrew, Alexander	Pln. Marionville, Wakenaam	Income	
129	May 15 1913	McDaniel, William	Farm, West Coast	Property	
130	May 9 1912	McLean, Norman L.	Pln. Greenwich Park	Income	
131	May 15 1913	McLoggan, Moses	Farm, West Coast	Property	
132	May 2 1912	Mc Rae, Thomas	Pln .Marionville, Wakenaam	Income	
133	May 3 1912	Meade, Arthur Robert	Pln. Marionville, Wakenaam	Income	
134	April 28 1913	Medford, Jacob	Zeelandia	Income	
135	April 19 1906	Mendonça, Manoel José	Bartica	Income	
136	April 23 1912	Mohamed, Olee	Pln. Tuschen	Income	
137	April 29 1913	Mortimer, Sydney Oliver	Bartica	Income	
138	April 25 1912	Mortley, Alexander Egbert	Bartica	Income	
139	May 5 1913	Narain (2)	Sans Souci, Wakenaam	Income	
140	May 5 1911	Nascimento, Manoel	Ruby, West Coast	Property	House and land
141	May 15 1903	Nelson, Thomas Horatio	Tuschen	Income and Property	Bakery at Tuschen.
142	May 9 1910	Oldfield, Donald Adair	Melville, Wakenaam	Income	
143	Aug. 5 1911	Osborne, William	Fredericksburg, Wakenaam	Income	
144	April 22 1912	Paris, Joseph Duke	Agatash	Income	
145	May 10 1911	Pieters, George M.	Waterloo, Leguan	Income	
146	April 28 1913	Pollard, Thomas Josephus	Melville, Wakenaam	Income	
147	April 30 1908	Raghunauth	Pln. Cheltenham, Leguan	Property	Part owner, Pln. Cheltenham, Leguan.
148	Oct. 15 1891	Ralph, William John	Georgetown	Property	½ Pln. Woorden, Rio Essequebo.
149	May 9 1908	Ramcharita	Kingston, Leguan	Property	Part owner, Pln. Kingston.
150	April 30 1908	Ramotar	Pln. Cheltenham, Leguan	Property	Part owner, Pln. Cheltenham.
151	April 20 1912	Rhodins, Adolphus	Bartica	Income	
152	May 13 1910	Richardson, Thomas	Bonasica	Property	Land on the right bank, Essequebo River.
153	Oct. 10 1891	Roberts, Alexander	Sans Souci, Wakenaam	Income	
154	May 3 1901	Robertson, George M.	Tuschen de Vrienden	Income	
155	April 27 1912	Rutherford, Jackson Augustus	Potaro	Income	
156	May 14 1902	Russell, John	Bushy Park	Property	Pln. Bushy Park.
157	April 30 1908	Sampat	Pln. Tewkesbury	Property	Part owner Plns. Cheltenham and Tewkesbury, Leguan
158	May 5 1911	Samson, Joseph Barrington	Pln. Vergenoegen	Property	House and land
159	April 15 1891	Savory, Simeon Wesley	Bartica	Income	
160	April 20 1906	Semple, Moses, Josiah Bobb	Plaisance Village	Property	
161	May 10 1911	Serrao, Philip Gonsalves	Louisiana, Leguan	Income	
162	May 15 1911	Shewcharan	Pln. Blenheim, Leguan	Property	
163	May 11 1912	Singh, Darshan	La Bagatelle Leguan	Income	

Digitized by Google

164	May	10	1911	Smith, Isaac William	Tuschen	Income	
165	April	19	1912	Spencer, Amos Augustus	Bartica	Income	
166	May	11	1906	Stewart, Edward	Ruby Village	Income	
167	May	15	1908	Stull, Abraham Elias	Good Success, Wakenaam	Income	
168	May	5	1913	Stull, Archelaus E.	Melville, Wakenaam	Income	
169	May	10	1901	Sue-a-Fat, John	La Bagatelle, Leguan	Income	
170	May	13	1902	Sue-a-Quan, William	Enterprise, Leguan	Income	
171	Aug.	5	1911	Talbot, David Patterson	Noitgedacht, Wakenaam	Income	
172	April	22	1912	Taylor, Alexander	Bartica	Income	
173	May	11	1911	Thomas, Nathaniel Joseph	Bartica	Income	
174	May	7	1906	Thompson, David Andrew	Melville, Wakenaam.	Property	House at Melville.
175	April	28,	1913	Thompson, Samuel Vernon	Fredericksburg, Wakenaam	Property	
176	May	13	1912	Trotman, Abraham	Phoenix Leguan		House and land.
177	April	24	1906	Vanderheyden, Peter	Baracara, Mazaruni River	Income	
178	May	10	1909	Vieira, Manoel	Carty's Landing, Cuyuni	Income	
179	May	15	1913	Waith, William	Farm, West Coast	Property	
180				Wellington, John Claudius	Marys Hope, Rio Essequebo	Property	
181	May	3	1909	Whyte, Daniel	Pln. Marionville, Wakenaam	Income	Land at Bonasica.
182	May	10	1911	Whyte, Samuel	Pln. Blenheim, Leguan	Income	
183	May	15	1899	Whyte, William	Pln. Blenheim, Leguan	Income	
184	May	11	1911	Whyte, William	Pln. Blenheim, Leguan	Income	
185	May	14	1908	Williams, Ernest Soormally	Waterloo, Leguan	Property	
186	May	13	1912	Williams, Henry	Louisiana, Leguan	Income	
187	May	1	1912	Williams, James	Orangestein	Property	
188	April	21	1906	Williams, Robert Soormally	Endeavour, Leguan	Property	
189	Aug.	5	1911	Williams, Simeon	Marionville, Wakenaam	Income	
190	May	4	1906	Wilson, Charles	Ruby Village	Property	House at Ruby Village.
191	Aug.	5	1911	Wilson, John Ebenezer	Melville, Wakenaam.	Income	
192	April	18	1912	Withers, George Bowyer	The Hills, Mazaruni River	Income	
193	May	9	1911	Woo, Sampson A.	Pln. Vergenoegen	Income	
194	April	24	1912	Worrell, Jos. N.	Bartica	Income	

B. S. NEWSAM,
Acting Registrar.

A true Copy.

B. S. NEWSAM,
Acting Registrar.

Digitized by Google

Local Government Board Notices.

IT is hereby notified that the Local Government Board, acting under Section 116 (5) of Ordinance 13 of 1907, framed an Estimate and made an Assessment for the Local Authority of Johanna Cecelia and Zorg Country District for the service of the Financial Year ending 31st March, 1914, which Estimate and Assessment were approved at the last meeting of the Districts Committee of the Board.

W. E. BELLAMY,
Acting Secretary to the Board, and
Inspector of Districts.

Local Government Board Office,
Georgetown, 9th September, 1913.

NOTICE is hereby given that the Local Government Board at a meeting held on the 1st September, 1913, approved of the assessment submitted to them by the Chairman of the East Berbice Drainage Commissioners. The assessment is herewith published for general information and the details of it may be obtained on application to B. Gainfort, Esquire, Chairman of the Commissioners.

W. E. BELLAMY,
Acting Secretary to the Board, and
Inspector of Districts.

Local Government Board,
Georgetown, 8th September, 1913.

ASSESSMENT made to meet the cost of works, etc, required to be undertaken by the East Berbice Drainage Commissioners for the Financial Year ending 31st day of March, 1914:—

Name of Estate.	Acres.	Assessment.
Ordnance Fort Lands ...	312	$ 31 20
No. 5 Bramfield ...	500	50 00
No. 7	500	50 00
No. 9 Lewis Manor ...	500	50 00
No. 11 Treuniet ...	500	50 00
No. 13 Hermitage ...	500	50 00
No. 15 Susannah ...	500	50 00
No. 17 Bohemia ...	500	50 00
No. 19 Kendalls ...	500	50 00
No. 21 Warren ...	500	50 00
No. 23 Dunrobin ...	500	50 00
No. 25 Industry ...	500	50 00
	5,812	$ 581 20

B. GAINFORT,
Chairman, East Berbice Drainage
Commissioners.

New Amsterdam.

NOTICE is hereby given that the Governor-in-Council has approved of the following Order made by the Local Government Board declaring that the boundaries of Mahaica Country Sanitary District be extended to include Tranquility Hall, Cambridge, Good Intent and Voorzigtigheid and that the said district be a Country District within the meaning of Section 8, sub-section (1) of Ordinance No. 13 of 1907.

W. E. BELLAMY,
Secretary to the Board, and
Inspector of Districts.

Local Government Board,
Georgetown,
12th September, 1913.

GENERAL ORDER.

COUNTRY DISTRICTS.

DECLARATION.

To all whom it may concern.

WHEREAS by Section 8, sub-sections (1), (2) and (3) of the Local Government Act, 1907, it is, amongst other things, enacted as follows:—

The Board may with the approval of the Governor-in-Council, by notice to be published in the "Official Gazette," declare any portion of the Colony not comprised within the limits of the city of Georgetown or the town of New Amsterdam, to be a Village or a Country District.

The Board may with the approval of the Governor-in-Council, by notice to be published in the "Official Gazette," declare any Village or Country District shall cease to be a Village or Country District and may make any orders which may be necessary to give effect to such declaration.

Every such notice shall set forth the boundaries of such Village or Country District.

And Whereas on the 6th day of August, 1913, the Districts Committee of the Local Government Board, to whom the power is delegated under By-law 4, sub-section (3), made by virtue of the powers given the Board under Section 24, sub section (2) of the Local Government Ordinance, 1907, as amended by Section 2 of Ordinance No. 20 of 1911, and approved by the Court of Policy on the 2nd day of October, 1911, ordered that the notice published in the "Official Gazette," dated the 10th of May, 1902, declaring Mahaica Village situate on the left bank of the Mahaica creek in the county of Demerara, in the Colony of British Guiana, to be a Country Sanitary District be cancelled; and that those portions of the front lands of Tranquility Hall, Cambridge, Good Intent and Voorzigtigheid on the left bank of the Mahaica creek, in the county of Demerara, in the Colony of British, Guiana, as bounded and defined by a red line on a plan deposited in the Registrar's Office on the 12th day of September, 1913, which said plan was made by William Chalmers, Esquire, First Assistant Crown Surveyor, dated the 17th of April, 1882, shall be a Country District:

Now, Therefore, We, the Local Government Board, in pursuance of the powers given to us in that behalf, do hereby order that, subject to the approval of the Governor-in-Council, the notice published in the "Official Gazette," on the 10th day of May, 1902, be cancelled; and that the front lands of Tranquility Hall, Cambridge, Good Intent and Voorzigtigheid on the left bank of the Mahaica creek, in the county and Colony aforesaid, as situate and described heretofore be a Country District within the meaning of Section 8, sub-section (1) of Ordinance No. 13 of 1907, to be known as the "Mahaica Country District."

Given under the seal of Office of the Local Government Board, this 12th day of September, in the year One Thousand Nine Hundred and Thirteen.

FRANK FOWLER,
Acting Chairman.

[L.S.]

W. E. BELLAMY,
Acting Secretary.

Police.

NOTICE.

IN accordance with section 77 (1), Ordinance 10 of 1891, the unclaimed property at the Police Stations mentioned below will be sold at public auction to the highest bidder for cash on the dates mentioned if not previously claimed and ownership satisfactorily proved. A charge of 2 per cent. will be made on all articles sold.

At La Grange, on Tuesday, 16th September, 1913, at 1 p.m.—1 saucepan containing paint and 1 iron plate.

At Vreed-en-Hoop, on Thursday, 18th September, 1913, at 1 p.m.—1 brown felt hat, 1 bucket, 4 basins, 1 knife, 3 enamel plates, 1 small mug, 1 small basket, 1 enamel utensil, 2 enamel cups, 1 enamel plate, 1 knife, 5 keys, 1 padlock, 2 filter press bags, 1 rice bag, 1 tweed cap, 1 cutlass, 1 drawers, 1 singlet, 1 towel, 1 small cup, 1 oak tub, 1 agricultural fork, 1 axe, 1 singlet, 1 pot, 1 saucepan, 4 cutlasses, 1 cast net and 1 lady's umbrella.

At Stewartville on Friday, 19th September, 1913, at 1 p.m.—1 brass head stick, 1 brass coolie cup, 1 white umbrella and 1 cutlass.

At Bartica on Tuesday, 23rd September, 1913, at 1 p.m.—2 cutlasses, 1 felt hat, 1 double-barrel gun, 1 prospecting bag, 1 pair white boots, 2 jackets, 1 blanket, 1 tweed trousers, 1 drawers, 1 enamel plate, 1 singlet, 1 belt, 1 tin, 1 gold receipt book, 2 pieces of rope, 1 prospecting knife, 1 old razor, 1 prospecting knife and 1 boat oar.

W. JAMESON CALDER,
County Inspector.

Police Headquarters,
Fellowship, W.C.,
26th August, 1913.

NOTICE.

IN accordance with Section 77, sub-section 1, Ordinance 10 of 1891, the following unclaimed property at present lying at the undermentioned stations will be sold at public auction for cash on the dates mentioned below, unless previously claimed and ownership satisfactorily proved. Persons wishing to inspect these articles can do so at any time up to the day of sale between 11 a.m. and 4 p.m. A charge of

Digitized by Google

2 per cent. Church and Poor will be made in addition on all articles sold.

At Mahaicony, on 15th September, 1913—1 Double-barrelled Gun.

At Belfield, on 17th September, 1913—1 (six chamber) Revolver and 3 bullets, 1 Life Buoy marked Berbice Electric.

At Vigilance, on 18th September, 1913—1 Leather Purse, 6 Cutlasses.

At Sparendaam, on 15th September, 1913—1 Small Boat, 12 feet long, 2 feet deep, 4 feet wide, no register number.

J. R. BOOTH,
District Inspector of Police.

Police Headquarters,
Buxton,
10th September, 1913.

Miscellaneous.

THE following Notice calling for tenders for a Steamer Service round the Island of Dominica is hereby published for general information :—

NOTICE.

Tenders are hereby invited for a service of not less than 9 knots an hour, by a steamer of not less than 300 tons, to ply round the island of Dominica.

Particulars of service, itinerary, etc., may be had on application.

Replies to be addressed to Administrator, Dominica.

The Administrator does not bind himself to accept the lowest or any tender.

NOTICE is hereby given that the Trade Mark

has been duly registered in the name of The Texas Company, a corporation organized under the Laws of the State of Texas, United States of America, whose address is at 17, Battery Place, New York City, New York, in the United States of America aforesaid, who claim to be the proprietors thereof, and that the said Trade Mark is used by them in respect of Petroleum Products comprising Crude Petroleum, Fuel Oils, Solar Oils, Gas Oils, Illuminating Oils, Lubricating Oils, Asphalt Oils and Greases.

JOS. A. KING,
Solicitor to The Texas Company.

Georgetown, Demerara,
September 11th, 1913.

IN THE SOUTH ESSEQUEBO JUDICIAL DISTRICT.

SEIZURE.

PURSUANT to the provisions of Ordinance No. 32 of 1903, I, the undersigned, or some person duly authorised by me in writing, will sell publicly to the highest bidder at the hour of 12, noon, on Friday, 3rd October, 1913, at the Magistrate's Court-room at Vergenoegen unless claimed in terms of the law the following articles :—

8 logs of crabwood containing 180 cubic feet (more or less).

The above seizure was made by H. A. C. Trotz, an Officer of the Department of Lands and Mines, from one Sunny John on the 21st July, 1913, of Crown land situate on the western side of Akurikuru Island in the Essequebo river, under section 25 on Ordinance No. 32 of 1903.

The logs are lying where seized.

Terms of Sale :—Cash, with Royalty and Auction dues.

SOUTHWELL G. T. BOURKE,
Stipendiary Magistrate,
South Essequebo Judicial District.

Leguan,
1st September, 1913.

BRITISH GUIANA.—MEDICAL DEPARTMENT.

ABSTRACT OF REPORTS OF HOSPITALS AT THE UNDERMENTIONED INSTITUTIONS.

FOR THE WEEK ENDING SATURDAY, 30TH AUGUST, 1913.

HOSPITALS AT	Remaining from last Week.			Admitted in the Week.			Discharged in the Week.			Died in the Week.			Remaining at the end of the Week.			Increase.	Decrease.		Number of Inmates.			Percentage of Sickness.	REMARKS.
	M.	F.	T.	M.	F.	T.	M.	F.	T.	M.	F.	T.	M.	F.	T.	Total.	Total.		M.	F.	T.	Total.	
H.M.P. Settlement	19	...	19	10	...	10	11	...	11	...	...	...	18	...	18	...	1		234	...	234	12·3	
Georgetown Prison	2	...	2	...	...	...	1	...	1	...	...	...	1	...	1	...	1		118	14	132	1·5	
New Amsterdam Prison	...	...	...	1	...	1	...	...	...	...	...	...	1	...	1	1	...		54	8	62	1·6	
Suddie Prison	...	...	...	...	...	...	...	...	...	...	...	...	...	...	...	...	...		21	6	27	...	
Onderneeming Industrial School	...	...	...	...	...	...	...	...	...	...	...	...	...	...	...	...	...		105	...	105	...	
Total	21	...	21	11	...	11	12	...	12	...	...	...	20	...	20	1	2		532	28	560	·5	

E. D. ROWLAND,
Acting Surgeon General.

DEMERARA RIVER JUDICIAL DISTRICT.

SEIZURE.

NOTICE is hereby given in terms of Section 26 of Ordinance No. 32 anne 1903, that I, or some

Digitized by Google

one duly authorised by me in wri ing, will sell publicly to the highest bidder at Hyde Park Court Room on Tuesday, the 7th October, 1913, at 12 o'clock, noon, unless previously claimed according to law, the following articles seized by Vincent Roth, Land Officer, on the 1st August, 1913, from Sydney E. Mansfield, on Crown Land on left bank, Kulisorabo Creek, above Labba Creek :—

2 Trash houses about 20' x 10' and 18' x 8' with household goods and chattels.
3 acres ground provisions.

Terms of sale :—Cash, with auction dues.

J. MCFARLANE CORRY,
Acting Stipendiary Magistrate,

Christianburg,
18th August, 1913.

IN THE SOUTH ESSEQUEBO JUDICIAL DISTRICT.

SEIZURE.

PURSUANT to the provisions of Ordinance No. 32 of 1903, I, the undersigned, or some person duly authorised by me in writing, will sell publicly to the highest bidder at the hour of 12, noon, on Friday, 3rd October, 1913, at the Magistrate's Court-room at Vergenoegen unless claimed in terms of the law the following articles:—

4 logs of Crabwood containing 67 cubic feet, (more or less.)

The above seizure was made by H. A. C. Trotz, an Officer of the Department of Lands and Mines, from A. Wolfwidth, E. Gibson and E. Carrol, on the 21st July, 1913, on Crown Lands, situate on the western side of Akurikuru Island, Essequebo River, under section 25 of Ordinance No. 32 of 1903.

The logs are lying where seized.

Terms of Sale: Cash with Royalty and Auction dues.

SOUTHWELL G. T. BOURKE,
Stipendiary Magistrate,
South Essequebo Judicial District

Leguan,
1st September, 1913.

SUMMARY OF REPORTS OF ESTATES' HOSPITAL FOR THE WEEK ENDING SATURDAY, 30TH AUGUST, 1913.

	In-Patients.			Out-Patients.		
	M.	F.	T.	M.	F.	T.
Remaining from last week	536	245	781	128	106	234
Admitted during Week...	524	200	624	112	75	187
Discharged during week...	479	221	700	130	91	221
Died during week ...	8	5	13	...	...	...
Remaining at end of week	573	219	792	110	90	200
Increase	37	...	11	...	...	...
Decrease	...	26	...	18	16	34

E. D. ROWLAND,
Acting Surgeon General.

NOTICE.

MEDICAL DEPARTMENT.

RETURN OF PROPERTY OF PATIENTS DYING INTESTATE IN A PUBLIC INSTITUTION, AS PROVIDED FOR BY SECTION 3 OF ORDINANCE NO. 4 OF 1893.

Public Hospital, New Amsterdam, August, 1913.

Name.	Residence.	Died.	Amount.	Property.
Elizabeth Small ...	Bread Street ...	16.8.13.	$ 05	

2.9.1913.

(Sgd.) J. H. CONYERS, Resident Surgeon,
Officer in Charge.

Digitized by Google

LIST showing the number and description of all Strays in Pound at the following Pounds in the Colony, on the last day of the week ending Saturday, September 6, 1918, in accordance with Section 14, Ordinance 1 of 1866.

Name of Pound.	When brought to the Pound.		Name of Party Bringing.	Name of Party Sending.	Place from whence Stray was sent.	Description of Animal.	Brand, Marks, Colour, &c.	Remarks
	Date.	Hour.						
DEMERARA—								
Sparendaam ...	Nil	Nil	Nil	Nil	Nil	Nil	Nil	
Meterverwagting ...	Nil	Nil	Nil	Nil	Nil	Nil	Nil	
Vigilance ...	Nil	Nil	Nil	Nil	Nil	Nil	Nil	
Belfield ...	Nil	Nil	Nil	Nil	Nil	Nil	Nil	
Mahaica ...	Nil	Nil	Nil	Nil	Nil	Nil	Nil	
Cane Grove ...	Nil	Nil	Nil	Nil	Nil	Nil	Nil	
Mahaicony ...	Nil	Nil	Nil	Nil	Nil	Nil	Nil	
Vreed-en-Hoop ...	Nil	Nil	Nil	Nil	Nil	Nil	Nil	
La Grange ...	Nil	Nil	Nil	Nil	Nil	Nil	Nil	
Fellowship ...	2.9.1913	2.00 p.m.	Lutchman	Lutchman	Hague	Ewe Goat	No mark. Brown and white.	
Do. ...	2.9.1913	2.00 p.m.	Lutchman	Lutchman	Hague	Ewe Goat	No mark. Brown.	
Stewartville ...	Nil	Nil	Nil	Nil	Nil	Nil	Nil	
Vergenoegen ..	Nil	Nil	Nil	Nil	Nil	Nil	Nil	
ESSEQUEBO—								
Aurora ...	Nil	Nil	Nil	Nil	Nil	Nil	Nil	
Capoey ...	Nil	Nil	Nil	Nil	Nil	Nil	Nil	
Suddie ...	Nil	Nil	Nil	Nil	Nil	Nil	Nil	
Anna Regina ...	Nil	Nil	Nil	Nil	Nil	Nil	Nil	
Leguan ..	Nil	Nil	Nil	Nil	Nil	Nil	Nil	
Sans Souci ...	Nil	Nil	Nil	Nil	Nil	Nil	Nil	
Bartica ...	Nil	Nil	Nil	Nil	Nil	Nil	Nil	
Morawhanna ...	Nil	Nil	Nil	Nil	Nil	Nil	Nil	
Arakaka ...	Nil	Nil	Nil	Nil	Nil	Nil	Nil	
PEBBICK—								
Weldaad	Nil	Nil	Nil	Nil	Nil	Nil	Nil	
Fort Wellington ...	Nil	Nil	Nil	Nil	Nil	Nil	Nil	
Blairmont ...	Nil	Nil	Nil	Nil	Nil	Nil	Nil	
Reliance ...	Nil	Nil	Nil	Nil	Nil	Nil	Nil	
Albion ...	25.8.1913	4.00 p.m.	J. Somerselle	J. Sinclair	Gibraltar Village	Heifer	Brand right hip, not legible Dk brown	
Do. ...	4.9.1913	5.40 p.m.	L. Benjamin	J. Sinclair	Gibraltar Back	Steer	Brand right hip not legible. Dk brown	
Do. ...	5.9.1913	9.30 a.m.	A. Cort	S. Primo	Rosehall Village	Stallion Donkey	T B right leg, tip of left ear cut.	
Do. ...	6.9.1913	6.00 a.m.	A. Cort	A. Cort	Rosehall Village	Mare Donkey	17 Brown.	
Whim ..	1.9.1913	3.20 p.m.	Garib	P. Chamrah	Auchlyne	Steer	Brand right hip, not legible. Brown.	
Tarlogie ...	Nil	Nil	Nil	Nil	Nil	Nil	Brand not legible. Light brown.	
No. 51 ..	Nil	Nil	Nil	Nil	Nil	Nil	Nil	
No. 63 ...	Nil	Nil	Nil	Nil	Nil	Nil	Nil	
Eliza and Mary ...	Nil	Nil	Nil	Nil	Nil	Nil	Nil	

Digitized by Google

PUBLIC HOSPITALS.—BRITISH GUIANA.

RETURN FOR THE WEEK ENDING SATURDAY, 30TH AUGUST, 1913.

HOSPITAL AT	Remaining from last Week.			Admitted.			Discharged recovered.			Discharged for other causes.			Died.			Remaining at the end of the week.			Out-patients.		
	M.	F.	T.	M.	F.	T.	M.	F.	T.	M.	F.	T.	M.	F.	T.	M.	F.	T.	M.	F.	T.
Georgetown ...	268	185	53	97	93	190	49	58	107	41	26	67	7	6	13	268	188	456	176	205	381
New Amsterdam ...	60	42	102	28	13	41	15	4	19	6	5	11	5	1	6	62	45	107	165	171	336
Suddie	31	9	40	9	4	13	6	2	8	4	1	5	1	1	2	29	9	38	25	34	59
Bartica	8	2	10	3	...	3	...	...	...	8	2	10	...	...	...	3	...	3	15	10	25
Morawhanna ...	13	3	16	9	1	10	...	...	...	5	...	5	...	...	...	17	4	21	39	26	65
Potaro	...	...	...	1	...	1	...	...	...	1	...	1	...	...	...	...	...	...	18	5	23
Arakaka... ...	4	...	4	3	...	3	3	...	3	...	...	...	...	...	...	4	...	4	23	6	29
Total ...	384	241	625	150	111	261	73	64	137	65	34	99	13	8	21	383	246	629	461	457	918

PUBLIC ASYLUMS.

Lunatic Asylum ...	439	290	729	1	...	1	...	...	...	...	...	...	1	...	1	439	290	729	...	...	...
Leper Asylum ...	240	119	359	1	1	2	...	...	...	...	...	...	...	...	...	241	120	361	...	...	...
Total ...	679	409	1,088	2	1	3	...	...	...	...	...	...	1	...	1	680	410	1,090	...	...	...

PUBLIC DISPENSARIES.

DISPENSARIES AT	OUT-PATIENTS.		
	M.	F.	T.
Georgetown No. 1	50	136	186
Do. No. 2	33	56	89
Do. No. 3	...	...	...
Albouy's Town Medical Station	23	45	68
Demerara River	10	7	17
Berbice do.	13	...	13
Upper Pomeroon River	12	15	27
Lower Pomeroon River	2	7	9
Moruca	3	1	4
Total	146	267	413

E. D. BOWLAND,
Acting Surgeon General.

Digitized by Google

Customs Notices.

LIST of "Unentered Goods" removed to the "Want of Entry Warehouse," under the authority of section 63 of the Customs Ordinance No. 7 of 1884, and not cleared therefrom during the week ended 6th September, 1913.

Ship's Rotation.	Importing Vessel.	Marks.	Nos.	Number and Description of Packages and Description of Goods.	Consignee.	Receiving Store at which discharged.
300	Imataka ...	C H C 75	1/2	2 cases Cycles ...	Sandbach Parker.	Booker's.
,,	,, ...	V	1	1 brl. Earthenware ...	Thom & Cameron.	,,
,,	,, ...	K M MTLL.	1/2	2 cases Cycles ...	Order ...	,,
,,	,, ...	C H HOOD C	1811	1 case Furniture ...	,, ...	,,
,,	,, ...		1812	1 cask Earthenware ...	,, ...	,,
,,	,, ...		442	1 case Lamps ...	,, ...	,,
,,	,, ...	Add.	N/N	1 parcel Merchandise ...	F. R. Ansdell...	,,
,,	,, ...	J B K	1/2	2 cases Perfumery ...	J. B. Khan ...	,,
,,	,, ...	N/M	N/N	2 bales Waste ...	Overlanded ..	,
306	Sutlej ...	K P R S	N/N	27 bags Seeds ...	Order ...	,,
,,	,, ...	,,	,,	2 bales Seeds ...	,, ...	,,
,,	,, ...	,,	,,	2 cases Brassware ...	,, ...	,,
,,	,, ...	,,	,,	2 cases Cutch ...	,, ...	,,
,,	,, ...	K R P S	,,	5 ½-cases C. Oil ...	,, ...	,,
,,	,, ...	N/M	,,	2 brls. Tamarind ...	,, ...	,,
,,	,, ...	K R R	,,	2 cases Brassware ...	,, ...	,,
,,	,, ...	,,	,,	5 ½-cases Mustard Oil ...	,, ...	,,
,,	,, ...	,, ...	,,	5 ½-cases Ghee ...	,, ...	,,
,,	,, ...	B L	,,	1 case Salt ...	,, ...	,,
,,	,, ...	K R G J	,,	2 bags Seeds ...	Overlanded ...	,
,,	,, ...	J M	,,	1 brl. Tamarind ...	,, ...	,,
306	L. D. Nassau ...	S 106 K C	600 605	6 crates Ironware ...	Order ...	Garnett's.
,,	,, ...	M /4512	1/10	10 cases Milk ...	,, ...	,,
,,	,, ...	M A H	1698 1734	37 cases Window Glass..	,, ...	,,
,,	,, ...	G & Z L T C	309	1 bale Dry Goods ...	,, ...	,,
302	Schr. Peerless...	387	1/2	2 cases Bedsteads ...	Thom & Cameron.	Thom & Cameron.
,,	,, ...	N A P T F	4/5	2 cases Biscuits ...	,, ...	,,
309	Rhodesian ...	Add.	1/3	3 cases Medicines ...	J. D. Smart-Dalgleish & Co.	Sandbach, Parker & Co

Custom House,
Georgetown,
7th September, 1913.

J. M. REID,
Comptroller of Customs.

Digitized by Google

INTENDED SALE OF GOODS FOR WANT OF ENTRY.

NOTICE is hereby given, in terms of Section 63 of Ordinance 7 of 1884, that the goods contained in the packages hereinafter described, will, on account of Want of Entry, be sold at Public Auction at the Colonial Bonded Warehouse, Georgetown, at 12 o'clock, noon, on Tuesday, the 16th day of September, 1913.

Date removed to Warehouse.	Consignees' Name.	Marks & Numbers on Packages.	Description of Packages and of Contents.	Names of Importing Vessels.
11. 11. 1912 ...	W. G. Harry & Co. ...	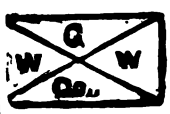	1 Parcel, 1 Watch ...	Berbice
8. 1. 1913 ...	B.G. Bank ...	577 S.D.& Co 7124 7126	3 Packages Toys ...	Do.
16. 1. 1913 ...	S. Davson & Co., Ltd ...	MB J S 5/6	2 casks Oil ...	Crown of Leon
2. 1. 1913 ...	G. Bettencourt & Co., Ltd.	G. Bettencourt & Co., Ltd.	1 parcel Dry Goods ...	Parika
29. 1. 1913 ...	R. C. Small ...	A N S 17/21	5 cases Butter ...	St. Croix.
29. 1. 1913 ...	Guiana Match Factory...	Guiana Match Factory	1 box Comestibles ...	Do.
11. 2. 1913 ...	Strong & Driver ...	S & D 56	1 case Organ, etc. ...	Dee
11 2. 1913 ...	Order ...	A R G 92/93	2 packages Glassware ...	Pr. Willem IV.
12. 2. 1913 ...	John F. Lewis ...	A M X K S	1 box Vaporizer ...	Korona.
18. 2. 1913 ...	M. Arpo	SVP 790	1 case Books ...	Caroni.
28. 2. 1913 ...	Order	A. B. Profitt	1 pkg. Fruit Evaporator Furnace.	Guiana.
12. 3. 1913 ...	Order	H B	1 bag Gram ...	Sargasso.
12. 3. 1913 ...	Johnson's Drug Store...	B & Co Ltd	1 case Artificial Limb ...	Statia.
12. 3. 1913 ...	(Overlanded) ...	J. H. 1/2	2 Drums	Imataka.
28. 2. 1913 ...	The New Colonial Company, Limited.	P. S. 1165	1 box Whisky Samples..	Balantia.
25. 3. 1913 ...	Order	C. E. C. 451	1 case Samples ...	St. Thomas.
28. 3. 1913 ...	Unknown	L. W.	1 Trunk	Oruro.

Custom House, Georgetown,
7th August, 1913.

J. M. REID,
Comptroller of Customs.

INTENDED SALE OF GOODS FOR WANT OF RE-WAREHOUSING.

NOTICE is hereby given, in terms of Section 83 of Ordinance 7 of 1884, as amended by Section 9 of Ordinance 14 of 1911, that the goods contained in the packages hereinafter described, will on account of Want of Re-Warehousing be sold at Public Auction at the Colonial Bonded Warehouse, Georgetown, at 12 o'clock, noon, on Tuesday, the 16th day of September, 1913.

Date of Warehousing	Consigneek' Names.	Marks on Packages.	Description of Goods.	Names of Importing Vessels.
21. 4. 11.	Alex Gonsalves ...	NVH	1⅓ cases Whisky ...	Crown of Cordova.
26. 6. 11.	Ho-a-Hing ...	786/787 S. C. C.	3 cases Oleo. ...	Parika.

Custom House, Georgetown,
7th August, 1913.

J. M. REID,
Comptroller of Customs.

Digitized by Google

INTENDED SALE OF GOODS SEIZED BY OFFICERS OF CUSTOMS AND POLICE DEPARTMENTS FOR BREACHES OF THE REVENUE LAWS.

NOTICE is hereby given, in terms of Section 184 (2) of Ordinance No. 7 of 1884, that the goods contained in the packages hereinafter described will, on account of being forfeited, be sold at the Colonial Bonded Warehouse, Georgetown, at 12 o'clock, noon, on the 19th day of September, 1913.

Date of Seizure.	Person from whom Seized.	Quantity and Description of Goods.	Number of Seizure.
		CUSTOMS DEPARTMENT.	
22.2.13.	Achilie Garnier	1 Old clock. 1 Marble clock. 4 Bottles Photog. Chemicals. 3 ,, ,, ,, 2 ,, ,, ,, 2 ,, ,, ,, 1 Pocket Sensitive Photog. Plates. 300 Nickel Miniature Photog. frames and lockets. 396 do. do. do. 21 lbs. Sole Leather (cut and beaten thin).	1912. 15
5.4.13.	Moses Williams	1 Guitar.	17 b 1913.
18.4.13.	J. Waldron	1 Bottle Cologne.	1
18.5.13.	Eliza Williams	7 Glass Bead Necklaces. 2 pairs Pyjams. 6 Hoopdoits (Headkerchiefs). 8½ yds. Cloth (cut). 1½ ,, ,, ,, 2 Cotton stove wicks each 8" x 2½". 7 yds. Cloth (cut).	3
31.7.13.	S. Timmerman	6 Imp. qt. bottles Methylated Spirits 1 Reputed qt. bottle Vermouth.	10
28.8.13.	Antonio Gonsalves	11 Pieces Procelain.	12
		POLICE DEPARTMENT.	
6.3.13.	James Henry	1 Bottle Brandy. 11 Half-bottles Rum.	1912. 17a
10.3.13.	Sokuralli	1 Flask Rum.	18
,,	Ramnauth	1 do.	18
21.7.13.	Antonio Rodrigues	13 Tins Manufd. Tobacco.	1913. 8

Custom House,
Georgetown,
12th September, 1913.

J. M. REID,
Comptroller of Customs.

Digitized by Google

CAUSES OF DEATH IN THE CITY OF GEORGETOWN AND ENVIRONS REGISTERED DURING THE MONTH OF JULY, 1913.

No. of Ward.	1	2	3	4	5	6	7	8	9	10	11	12	13	14	Environs.			Hospital.		Totals.			No. of Cases certified.	No. of Cases same cause last month.
CAUSES OF DEATH.	Kingston.	N. Cummingsburg, West ½.	N. Cummingsburg, East ½.	S. Cummingsburg, West ½.	S. Cummingsburg, East ½.	Robb's Town.	Laeytown.	New Town.	Stabroek.	Werk-en-Rust.	Charlestown.	Bourda.	Albert Town.	Queenstown.	The Lodge.	Albouy's Town.	Shipping, &c.	Patients from Town.	Patients from Country.	Orphan Asylum.	Alms House.	Jail.	Males.	Females.	Persons.		
Enteric Fever																		2	1				1	2	3	3	9
Malaria							1			3	1	1			1	1			1				4	5	9	9	3
Dysentery					1					3								1					1	4	5	4	3
Pyæmia and Septicæmia									1	1								1	1		1		3	2	5	5	...
Tetanus											1				1				2				4	...	4	4	2
Pulmonary Tuberculosis									1	2	3	2			1			11	10		3		18	15	33	33	18
Cancer and other malignant tumours of the Stomach Liver		1								1								1	1				1	3	4	4	2
Cancer and other malignant tumours of the female genital organs												1												1	1	1	1
Cancer and other malignant tumours of other organs and of organs not specified										1														1	1	...	1
Chronic Rheumatism, Osteo-Arthritis																					1		1	1	1	...	
Meningitis																			1				1	...	1	1	...
Cerebral Hæmorrhage, Apoplexy								1		1								1					1	2	3	3	4
Paralysis without specified cause	1																						1	2	3	3	2
Epilepsy																					1		1	...	1	1	...
Convulsions of children under under 5 years of age								1															1	...	1	1	1
Hysteria, Neuralgia and Neuritis													1										1	...	1	1	...
Pericarditis																		1			1		1	1	1	1	1
Other organic diseases of the Heart	1																	2					3	...	3	3	4
Aneurysm																					1		1	...	1	1	...
Arteriosclerosis								1															...	1	1	1	3
Filaria		1			1													2					2	2	4	4	2
Disease of the Larynx												1											1	...	1	1	...
Acute Bronchitis								2									1						1	2	3	3	2
Chronic Bronchitis																			1		1		2	...	2	2	4
Broncho Pneumonia																1		1	1				2	1	3	3	6
Lobar Pneumonia																		6					6	3	9	9	...
Pneumonia (type not distinguished)											2						1	2					2	3	5	5	5
Pleurisy																					1			1	1	1	4
Perforating Ulcer of the Stomach																			1				1	...	1	1	1
Other Diseases of the Stomach															1								...	1	1	...	...
Diarrhœa and Enteritis								2							1				1	1			1	4	5	5	8
Ankylostomiasis																			2	6			8	...	8	8	3
Intestinal Obstruction																			1				1	...	1	1	1
Other Diseases of the Intestines																			1	1		1	2	1	3	3	...
Cirrhosis of the Liver																				2		1	3	...	3	3	...
Other Diseases of the Liver												1		1						1			1	2	3	3	1
Peritonitis																				1			...	1	1	1	...
Bright's Disease				1				1				1				1		5	1		9		13	6	19	19	15
Other Diseases of the Kidneys and Annexa																		2	1				3	...	3	3	...
Diseases of the Urethra, Urinary Abscesses, etc,																				1			1	...	1	1	...
Puerperal Albuminuria and Convulsions																		3					...	3	3	3	...
Congenital Malformations																				1			1	...	1	1	...
Infantile Debility, Icterus and Sclerema		1									1	2					1	3	2				3	7	10	10	6
Old Age				1				1						1									...	3	3	3	5
Syncope														1									1	...	1	1	2
Other Ill-defined causes																		2			3		2	3	5	5	9
Totals. Males		3						3			4	5	2	1		3	4		25	37		15	102				
Totals. Females		1	1	2	1	1		7		2	11	5	3	2	2	2			23	7		10		80			
Totals. Persons		4	1	2	1	1		10		2	15	10	5	3	2	5	4		48	44		25				182	179
Do. last month		2	1	1	6			5		2	10	10	4	5	5	1	7		36	30		26	78	73	151	148	

Digitized by Google

BIRTHS IN THE CITY OF GEORGETOWN AND ENVIRONS REGISTERED DURING THE MONTH OF JULY, 1913.

BIRTHS.

No. of Ward.		1	2	3	4	5	6	7	8	9	10	11	12	13	14	Environs.	Hospital.	Totals.			
		Kingston.	N. Cummingsburg, West ½.	N. Cummingsburg, East ½.	S. Cummingsburg, West ½.	S. Cummingsburg, East ½.	Robb's Town.	Lacytown.	Newtown.	Stabroek.	Werk-en-Rust.	Charlestown.	Bourda.	Albert Town.	Queenstown.	The Lodge.	Albouy's Town.	Shipping, &c.	Patients from Town.	Patients from Country.	Orphan Asylum.	Alms House.	Jail.	Boys.	Girls.	Totals.	No. Legitimate.
Births.	Boys	2	1	7	...	4	...	9	2	3	8	12	9	3	2	2	5	...	16	...	...	...	...	85	...	...	...
	Girls	3	2	2	...	4	...	4	...	1	12	6	6	5	1	...	5	...	19	...	...	...	...	...	70	...	...
	Totals	5	3	9	...	8	...	13	2	4	20	18	15	8	3	2	10	...	35	...	...	...	...	...	...	155	76
Do. last month		7	2	5	2	7	...	9	...	4	18	16	13	7	3	2	9	...	34	...	...	...	...	69	69	138	62

E. D. ROWLAND,
Acting Registrar General.

General Register Office,
Victoria Law Courts,
Georgetown, Demerara,
18th August, 1913.

Digitized by Google

CAUSES OF DEATH IN THE TOWN OF NEW AMSTERDAM REGISTERED DURING THE MONTH OF JULY, 1913.

CAUSES OF DEATH.	Smyth Town.	Queen's Town.	Stanley Town.	Winkle Village.	Public Institutions. Patients from Town.	Patients from Country.	Lunatic Asylum.	Jail.	Shipping, &c.	Totals. Males.	Females.	Persons.	No. of Cases Certified.	No. same cause last Month.
Enteric Fever	...	...	...	...	...	1	...	...	...	...	1	1	1	1
Malaria	2	...	...	...	...	1	...	...	...	3	...	3	1	4
Pyæmia and Septicæmia	...	...	...	...	...	1	...	...	..	1	...	1	1	...
Pulmonary Tuberculosis	1	...	...	...	...	...	1	...	...	2	...	2	1	3
Disseminated Tuberculosis	1	...	...	...	...	...	...	...	...	1	...	1	1	...
Cancer and other malignant Tumours of the Buccal Cavity	...	...	...	...	...	1	...	...	...	1	...	1	1	...
Cancer and other malignant Tumors of the Stomach, Liver	...	...	...	...	1	...	...	...	...	...	1	1	1	...
Meningitis	1	...	...	...	...	...	...	...	...	1	...	1	1	...
Epilepsy	...	...	...	...	...	..	1	...	...	1	...	1	1	...
Other organic diseases of the Heart	1	...	...	...	...	1	...	...	...	...	2	2	2	4
Arteriosclerosis	...	...	...	...	1	..	...	...	...	...	1	1	1	...
Filaria	1	...	...	...	...	...	...	...	...	1	...	1	1	...
Acute Bronchitis	...	...	...	...	1	1	...	...	...	...	2	2	2	...
Lobar Pneumonia	...	...	...	...	...	1	...	...	...	1	...	1	1	...
Pneumonia (type not distinguished)	1	...	...	...	...	1	...	...	...	1	1	2	2	3
Diarrhœa and Enteritis	2	...	...	...	...	...	...	...	...	2	...	2	...	...
Bright's Disease	1	...	...	...	..	1	1	...	...	2	1	3	2	3
Other organic diseases of the Kidneys and Annexa	...	...	...	...	...	1	...	...	...	...	1	1	1	...
Ovarian Cysts and Tumours	...	...	...	...	1	...	...	...	...	...	1	1	1	...
Puerperal Albuminuria and Convulsions	1	...	...	...	...	...	...	...	...	...	1	1	1	...
Infantile Debility, Icterus and Selerema	...	...	...	...	1	...	...	...	...	...	1	1	1	...
Old Age	1	...	1	...	...	...	...	...	...	...	2	2	...	...
Fractures, cause not specified	...	...	...	...	...	1	...	...	...	1	...	1	1	...
Syncope	...	...	...	...	...	1	...	...	...	1	...	1	1	...
Totals Males	9	...	...	...	...	7	3	...	...	19	...	...	...	...
Totals Females	4	...	1	...	5	5	...	...	...	...	15	...	...	...
Totals Persons	13	...	1	...	5	12	3	...	...	...	...	34	26	...
Do. last month	1	...	...	...	3	19	3	...	...	16	10	26	25	...

BIRTHS.

	Boys.	Girls.	Totals.	No Legitimate.
BIRTHS Boys	6 ... 1 ... 2	9	...	...
BIRTHS Girls	2 ... 2 ... 6	...	10	...
BIRTHS Totals	8 ... 3 ... 8	...	...	19	11
Do. last month	10 ... 3 ... 12 .. 1	17	9	26	12

E. D. ROWLAND,
Acting Registrar General.

General Register Office,
Victoria Law Courts,
Georgetown, Demerara,
18th August, 1913.

GEORGETOWN, DEMERARA.—Printed and Published every *Wednesday and Saturday*, and on such Extraordinary Days as may be directed by His Excellency the Governor, by "The Argosy" Company, Limited, at their Office, Lot 35, Water Street, Robb's Town. Subscription—Four Dollars per annum; Single Copies, 4 Cents. Saturday, 13th September, 1913.

Digitized by Google

VOL. XXXVII. No. 78.

2,969

The Official Gazette

OF BRITISH GUIANA.

Published by Authority of His Excellency the Governor.

GEORGETOWN, WEDNESDAY, SEPTEMBER 17TH, 1913.

Government Notices.

GOVERNMENT SECRETARY'S OFFICE,
Georgetown, Demerara.

409. 16th September, 1913.

REFERRING to Government Notice No. 176 of the 30th April, the Secretary of State for the Colonies has been pleased to grant to the Honourable Joseph Edward Godfrey, M.B., C.M., Surgeon General, an extension of his leave of absence on half salary from the 27th October to the 6th November.

410. 16th September, 1913.

REFERRING to Government Notice No. 157 of the 16th April, the Secretary of State for the Colonies has been pleased to grant to Edward Essex, Esquire, Second Grade Commissary of Taxation, an extension of his leave of absence with half salary from the 12th October to the 8th November.

411. 16th September, 1913.

REFERRING to Government Notice No. 329 of the 23rd July, Trevelyan Arnold Pope, Esquire, B.A., Principal of Queen's College, has returned to the Colony from leave of absence and resumed the duties of his office on the 11th instant.

412. 16th September, 1913.

THE Deputy Governor has been pleased to approve of the appointment of Mr. Thomas C. Henderson to be Deputy Registrar of Births and Deaths for Division No. 4 of the East Coast Demerara Registration District.

413. 16th September, 1913.

REFERRING to Government Notice No. 334 of the 23rd July, Charles Grey Howick Davis, Esquire, Chief Clerk, Audit Office, has returned to the Colony from leave of absence and resumed the duties of his office on the 12th instant.

414. 16th September, 1913.

THE following Circular despatch from the Secretary of State for the Colonies with regard to the Examination for the Civil Service of India to be held in August, 1914, is hereby published for general information:—

CIRCULAR.

Downing Street,
15th August, 1913.

The Secretary of State for the Colonies presents his compliments to the Officer Administering the Government of British Guiana and has the honour to transmit to him, for information and publication, copies of Regulations and other papers issued by the Civil Service Commissioners respecting the examination for the Civil Service of India to be held in August, 1914.

A copy of the Regulations and other papers mentioned in the Circular may be seen at the Government Secretary's Office.

By Command,

G. BALL GREENE,
Acting Assistant Government Secretary.

Executive Council Notice.

GUIANA PUBLIC BUILDINGS,
Georgetown, Demerara,
16th September, 1913.

THE Lamaha Committee having reported to the Deputy Governor-in-Council that a vacancy exists in that Committee, and having sent in nominations of two eligible persons for the vacancy, the Deputy Governor-in-Council has been pleased to select C. J. Macquarrie, Esquire, to be a Member of the said Committee.

By Command,

G. BALL GREENE,
Clerk of the Council.

Registrar's Notices.

BRITISH GUIANA.—REGISTRAR'S OFFICE.

WHEREAS the following account has been rendered to this office, viz., the account and vouchers of Soondari Paneah Guyadeen as Administrator of the estate of Seeratan Guyadeen, deceased, for the period 19th July, 1912, to 5th September, 1913.

NOTICE is hereby given to all parties interested that the said account and vouchers will remain

Digitized by Google

at this office for the space of three weeks from the 17th day of September, 1913 and all parties interested having objections to the said account and vouchers must state the same in writing during office hours within the said period of three weeks, after the expiration of which the said account and vouchers will be submitted to the Accountant of Court for examination and report.

Georgetown, Demerary, this 12th day of September, 1913.

B. S. NEWSAM,
Acting Registrar.

REGISTRAR'S OFFICE, BRITISH GUIANA.

IN pursuance of the provisions of "The Rules of Court, 1900," I, the undersigned Registrar of British Guiana, do hereby summon all known and unknown creditors, claimants on the net proceeds of *firstly*, Plantation Hampton Court, situate, lying and being on the west coast of Essequebo; *secondly*, the Plantation Windsor Castle, *cum annexis*, situate on the west sea coast of the county of Essequebo, which said Plantation Windsor Castle comprises the Plantations formerly known as Catherina Elizabeth and Kaap Batave; *thirdly*, Plantation Walton Hall, situate on the west sea coast of the county of Essequebo, in the colony of British Guiana; and *fourthly* Plantation Devonshire Castle or lots numbers six and seven and Plantation Devonshire or lot number five, now known together as Plantation Devonshire Castle, situate on the west sea coast of the county of Essequebo, in the colony of British Guiana, which said Plantations are now known together as Plantation Hampton Court as appears by notice published in the "Official Gazette" of the Colony of British Guiana on the 10th day of September, 1887, with all the buildings, machinery, cultivation, live and other stock and other appurtenances thereon and thereto belonging, save and except such parts of the said Plantations as have been sold or transported to other parties and subject to the rights of all persons holding legal or valid leases of any lots of land being parts or portions of said Plantations leased by them, respectively; and *fifthly*; all the right, title and interest of the Hampton Court Estate Company, Limited, in and to the Licence of Occupancy No. A 161 in the tract of Crown Land situate in the rear of Plantations Windsor Castle, Hampton Court, Devonshire Castle and Walton Hall on the Aroabische Coast of the county of Essequebo and colony of British Guiana, and containing five thousand one hundred and eight Rhynland acres as shown by the diagram annexed to the said licence and subject to the conditions of the said licence, sold at Execution Sale on the 5th day of August, 1913, to file at my office, in the city of Georgetown, their respective claims against the said net proceeds, with all the documents and vouchers in support thereof, within one calendar month after the 26th day of August, 1913, on pain in default thereof of being debarred from all or any part or portion in the said net proceeds.

B. S. NEWSAM,
Acting Registrar.

Georgetown, Demerary, this 26th day of August, 1913.

Judicial Notice.

BRITISH GUIANA.—IN THE SUPREME COURT.

In Insolvency No. 12 of 1910.

In re Estate JOSE DEFREITAS, Deceased, Insolvent.

NOTICE is hereby given that the Supreme Court by its order dated 22nd day of August, 1913, has been pleased to grant the release of the Official Receiver of British Guiana, the assignee of the above-named insolvent estate

Registrar's Office of British Guiana, Georgetown, Demerary, this 12th day of September, 1913.

B. S. NEWSAM,
Acting Registrar.

Official Receiver's Notice.

BRITISH GUIANA.—IN THE SUPREME COURT.

In Insolvency No. 13 of 1911.

Re HEZEKIAH WATKINS, Insolvent.

NOTICE is hereby given that a first and final dividend of 2½ cents in the dollar has been declared in this matter and that the same may be received at my office in Georgetown on Wednesday, the tenth day of September, 1913, or on any subsequent day between the hours of ten and four.

Upon applying for payment a creditor must produce any Bills of Exchange or other Securities held by him if not already filed.

Dated the 9th day of September, 1913.

W. A. PARKER,
Official Receiver,
Assignee.

SUPREME COURT OF BRITISH GUIANA.

LIMITED JURISDICTION.

THIS 2ND DAY OF SEPTEMBER, 1913.

DALY
versus
OGLE.

The following decision was read:—

HILL, Acting J.: Plaintiff claims delivery of articles said to be detained by defendant, or payment of the values. There is no question of law involved, and on the facts I find that plaintiff has not proved her allegations, as she is bound to do, that is, the removal and the wrongful detention. I give judgment for defendant with costs.

APPELLATE JURISDICTION.

THIS 2ND DAY OF SEPTEMBER, 1913.

WINTER
versus
WELCOME.

The following decision was read:—

HILL, Acting J.: This is an appeal from the decision of a Magistrate dismissing an information against respondent for a breach of contract for that after he had entered into service he refused to fulfil the terms of the contract.

The information is laid under Ordinance 26 of 1909, which, *inter alia*, by section 5, enacts that "no "contract of service shall be enforced under this "Ordinance unless the labourer who is to serve "under it has been registered by the Institute of "Mines and Forests or by some officer or agent "thereof, and a certificate of registration has been "delivered to such labourer."

The form of certificate is that required by Regulation 44 (2) under the Crown Lands Regulations of 23rd March, 1910, and approved of by the Commissioner of Lands and Mines.

That certificate, it is clear, requires the signature of the Registering Officer. In the present case the certificate does not bear any signature. It was stated to have on the face of it the seal of the Institute of Mines and Forests, but this does not appear to be so, on the copy before this Court.

The learned Magistrate dismissed the information on the ground that the Ordinance being *quasi-criminal*, it must be construed strictly against a complainant, and the certificate not bearing the signature of the registering officer, there was in fact no certificate issued such as was required by section 5 of Ordinance 26 of 1909.

The reasons of appeal are:—

1. That the decision is altogether unwarranted by the evidence in like manner as if the case had been tried by a jury, there would not have been sufficient evidence to sustain the verdict in as much as

(*a.*) It was proved at the hearing that a certificate of registration as required by law was issued and delivered to the defendant by the Institute of Mines and Forest.

(*b.*) It was proved at the hearing that the defendant entered into the service of the Consolidated Rubber and Balata Estates, Limited, as a balata-bleeder and prospector and received advances therefrom and afterwards (refused?) to fulfil his contract.

2. The decision is erroneous in point of law inasmuch as:

(*a.*) The Magistrate was wrong in finding that the Certificate of Registration No. 30,388, issued by the Institute of Mines and Forest to the defendant and produced at the hearing by the defendant was irregular, *null* and *void* and not in compliance with the Crown Lands Regulations, 1910.

(*b.*) If the said certificate of registration was irregular on the face of it the defendant accepted same received the benefits that accrued therefrom and flowed therefrom, such acceptance being a waiver in law of any irregularity which is denied.

(*c.*) The said certificate having been produced by the defendant and tendered in open Court could not afterwards be objected to at the hearing.

The reasons given in support of reason 1 of appeal are really reasons more applicable to reason 2—certainly reasons 1 (*a.*) Reason 1 (*b*) was not decided

Digitized by Google

one way or the other by the Magistrate. As a matter of fact reason 1 is not a good reason where there has been a dismissal in either a civil or criminal matter, and counsel for appellant did not argue it.

With regard to reason 2 (*a*) I am of opinion that the Magistrate was right in holding that, in the circumstances detailed in his reasons for decision, the certificate was no certificate in law. The effect of the issue to the labourer of such a certificate was to prevent the enforcing of the contract which then became an informal agreement; not *void*, but giving right to imperfect obligations. No right under the contract itself nor any right founded on it could be directly enforced. But the contract could be recognised for the purpose of explaining anything actually done in pursuance of it, and anything so done might be a good consideration for a new obligation on a subsequent and distinct contract, or a sufficient foundation for a new obligation *quasi ex contractu*.

Reason 2 (*b*) really asks the Court to enforce the equitable doctrine of part performance and in effect send the respondent to imprisonment. Assuming all else necessary to be proved, such a request could not be complied with. The doctrine as to part performance has always, so far as I am aware, been confined to questions relating to land, and never to contracts of service.

The respondent in this matter is charged with breach of contract, on conviction for which he is liable to imprisonment. To my mind, no question of part performance can affect the decision of the Magistrate.

Reason 2 (*c*). The certificate was produced by the defendant's Solicitor on notice from complainant's Solicitor, and in so producing it he drew the Court's attention to the omission of the registering officer's signature to it. At the close of the complainant's case, defendant's Solicitor relied on the point of law, in regard to the certificate and called no witnesses. I cannot see he did anything more than he had a perfect right to do. He did not object to its admission, but to its admission as a perfect document, and he rested his case on that submission.

The Magistrate's decision is affirmed and the appeal dismissed.

There having been no appearance of the respondent, no order is made as to costs.

Local Government Board Notices.

IT is hereby notified that the Local Government Board has appointed R. J. King land, Esquire, to be a member and Chairman of the Local Authority of Bagot's Town Country District.

W. E. BELLAMY,
Acting Secretary to the Board, and
Inspector of Districts.

Local Government Board,
Georgetown, 15th September, 1913.

THE Chairman of the Danielstown Village Council having notified the Local Government Board of the failure to elect a Councillor in the room of Mr. A. J. da Silva whose seat has been declared vacant, it is hereby notified that the Board, under the provisions of section 61 of Ordinance No. 13 of 1907, has appointed Mr. Benjamin Reid to fill the vacancy.

W. E. BELLAMY,
Acting Secretary to the Board, and
Inspector of Districts.

Local Government Board Office,
Georgetown, 13th September, 1913.

IT is hereby notified that the Chairman of the Stanleytown Village Council has reported to the Local Government Board that Mr. Robert Millar has been elected a Councillor of Stanleytown Village Council.

W. E. BELLAMY,
Acting Secretary to the Board, and
Inspector of Districts.

Local Government Board Office,
Georgetown, 13th September, 1913.

Pound Notice.

Albion Pound.
13th day of September, 1913.

THERE is impounded at the above-named Pound, one stallion donkey of the following description, viz:—Brand on right legillegible, tip of left ear cut off, brown. This animal was brought to the Pound on Friday, 5th day of September, 1913, at 9.30 o'clock, a.m., by Abraham Court, with an authorization from Sankoe and Primus for trespassing on her land at Rosehall village, E.C., Berbice. If not claimed within one week from date it will be publicly sold on Friday, 19th September, 1913, at 11 o'clock, a.m., in accordance with Ordinance No. 1 of the year 1866.

ATHELSTAN WALCOTT, Sergt., 1.762,
Pound Keeper.

Police.

NOTICE.

THE following unclaimed property is now lying at Schepmoed Police Station and will be publicly sold at Auction for Cash to the highest bidder on the 1st October, 1913, if not previously claimed and ownership satisfactorily proved.

Viz., 2 Corials, 18 feet long.

A charge of 2% Church and Poor will be made.

A. H. BAKER,
County Inspector.

Head-quarters,
New Amsterdam,
13th September, 1913.

Miscellaneous.

NOTICE is hereby given that the Trade Mark,

VIBRONA

has been duly registered in the name of Fletcher, Fletcher and Company, Limited, of Vibrona Laboratories, Thane Road, Holloway, London, N. England, Manufacturing Chemists, who claim to be the proprietors thereof; and that the said Trade Mark is used by them in respect of Chemical Substances prepared for use in Medicine and Pharmacy, and Fermented Liquors and Spirits, more especially Medicated Wines.

JOS. A. KING,
Solicitor to Fletcher,
Fletcher & Company, Limited.

Georgetown, Demerara,
15th September, 1913.

NOTICE is hereby given that the Trade Mark

CUTICURA

has been duly registered in the name of Potter Drug and Chemical Corporation, carrying on business at 135-137, Columbus Avenue, Boston, Massachusetts, in the United States of America, who claim to be the proprietors thereof, and that the said Trade Mark is used by them in respect of Medicinal and Toilet Preparations for human use, including Soaps, Pills, Plasters, Resolvents and Ointments.

JOS. A. KING,
Solicitor to Potter Drug
and Chemical Corporation.

Georgetown, Demerara,
15th September, 1913.

NOTICE.

MEDICAL DEPARTMENT.

An examination of Candidates desirous of qualifying as Nurse-Midwives will be held at the Public Hospital, Georgetown, on Friday and Saturday, the 24th and 25th October, 1913, at 11 a.m.

Candidates must produce proof of

1. Having had eight months' training at a recognised school or having passed the final examination for nurses and had three months' training in recognised school.
2. Having been present and assisted at not less than nine confinements under the supervision of a duly registered medical practitioner.
3. Having attended the prescribed course of lectures.

The subjects of examination will be:—

1. Midwifery.
2. Care of newly-born infants and young children, and nursing generally.
3. Elementary Pharmacy.

There will be a written, a practical and an oral examination in the above subjects. Any candidate who fails to pass will be required to undergo such further period of study as the examiners may direct.

Notice of intention to attend the examination must be given the undersigned not later than 10th October, 1913.

Such notice must be accompanied by the Certificates of Training, etc.

F. E. FIELD,
Secretary to the Medical Board.

Public Hospital, Georgetown,
Demerara, 16th September, 1913.

Digitized by Google

BRITISH GUIANA.

COPY OF THE REGISTRAR OF VOLERS entitled to VOTE at the Election of Members of the Court of Policy and Financial Representatives for Eastern Division Electoral District No. 1 (County of Demerary), for the twelve months commencing on 1st October, 1913, and ending 30th September, 1914.

No.	Date of Registration.	Surname and Christian Name.	Residence.	Nature of Qualification.	Local or other description of Land, &c.
1	Oct. 14 1892	Abraham, Adonis	Friendship, East Coast	Owner of house and land	Friendship.
2	Oct. 14 1892	Abraham, Peter	Friendship, East Coast	Owner of house and land	Friendship.
3	Oct. 13 1891	Abrams, Richard Benson	Friendship, East Coast	Owner of house and land	Friendship, W. ½ lot 115, section A.
4	Oct. 13 1891	Abrams, Rogers Nathaniel	Friendship, East Coast	Owner of house and land	Friendship, W. ½ lot 17, section A.
5	Oct. 14 1892	Abrams, Isaiah	Friendship, East Coast	Owner of house and land	W. centre ½ 112, Friendship.
6	Oct. 15 1896	Adams, Simon	Buxton, East Coast	Income	
7	Oct. 10 1891	Adams, Samuel	Victoria, East Coast	Owner of house and land	Nabaclis land and lot No. 4, and house Victoria.
8	Oct. 16 1891	Adams, Thomas	Nabaclis, East Coast	Owner of land in cultivation	Nabaclis and Victoria, 7½ acres in cultivation.
9	May 11 1903	Adams, Alexander	Plaisance, East Coast	Salary $480 per annum	One house and E. ½ lot No. 73, value $355.
10	May 2 1906	Adams, James Cornelius	Belfield, East Coast	Income	
11	Aug. 8 1906	Adams, Charles Christopher	Nabaclis	Owner of land in cultivation	Nabaclis, more than 3 acres under cultivation.
12	May 15 1906	Adams, Thomas	Beterverwagting, East Coast	Owner of house annual rental value not less than $96	Beterverwagting.
13	May 12 1913	Adams, Cardwell Ferrier	Pln. Lusignan, East Coast	Income	
14	May 12 1913	Adams, Robert	Pln. La Bonne Mere	Income	
15	May 11 1910	Adams, Colin	Victoria, East Coast	Income	
16	May 9 1905	Agard, John Norvil	Victoria, East Coast	Owner of land in cultivation	Nabaclis, 5 acres in cultivation.
17	Aug. 7 1906	Ainsworth, James Donald	Cove & John	Owner of house of annual rental of $96.	Cove & John
18	May 14 1913	Alexander, Samuel	Catherine Ville, Mahaicony	Income	Catherine Ville, more than 3 acres under cultivation.
19	May 15 1909	Allan, George	210, Newmarket St., G'town	Owner of land in cultivation	Pln. Fairfield, E.C., and Pln. Industry, Mahaica Creek.
20	April 30 1908	Allen, Arthur Charles	Pln. Cane Grove, Mahaica	Income	
21	Oct. 10 1892	Alleyne, Fitz H.	Cambridge, Mahaica	Owner of house and land	Cambridge.
22	May 1910	Anderson, John Alexander	Pln. Ogle, East Coast	Income	
23	Oct. 12 1892	Applewhaite, Robert	Victoria, East Coast	Income	
24	May 3 1911	Archer, William H.	Leper Asylum, Mahaica	Income	
25	May 12 1903	Argyle, William John	Pln. La Jeanette	Owner of house and land	Mahaica.
26	May 15 1912	Armston, Lovell	Pln. Nonpareil	Income	
27	May 15 1906	Arno, William N.	Triumph, East Coast	Income	
28	Oct. 13 1891	Austin, Joseph	Friendship, East Coast	Owner of house and land	E. ½ of W. ½ lot 50, A, Friendship.
29	April 30 1908	Austin, Allan Gordon	Pln. Cane Grove, E.C.	Income	
30	May 5 1911	Austin, John Theodore	Pln. Vryheid's Lust	Income	
31	Oct. 13 1891	Babb, Samuel	Kitty, E.C.	Owner of house and land	Kitty Village, lots 33, 34, 37 and 38.
32	Oct. 12 1892	Bacchus, Edwin	Virginia Village, E.C.	Owner of house and land	Virginia.
33	May 11 1908	Badley, Henry Kidney Paytent	Pln. Houston, East Bank	Income	
34	April 24 1903	Badley, William Wallace Richardson	Plaisance, East Coast	Income	
35	Oct. 14 1897	Baird, Jonathan	Victoria, East Coast	Owner of house and land	Victoria.
36	May 10 1911	Baksh, Karim	Two Friends, East Coast	Owner of house & land value $1,000	12 acres of land under cultivation, Two Friends.
37	Oct. 3 1891	Barlow, Thomas	Sophia's Hope, Mahaicony	Income	
38	Oct. 15 1894	Barnwell, Nathan Augustus	Georgetown	Owner of land in cultivation	66 acres land held by transport on Pln. Susannah's Rust and Woodlands, East Bank, Demerara River, of which four and a half acres are in cocoa and coffee cultivation.
39	May 6 1904	Bascom, Norman James Alexander	Cove and John, East Coast	Income	
40	May 11 1904	Bascom, Frederick Charles Sarnfield	Pln. Cove and John, East Coast	Income	
41	May 13 1908	Batson, Nathaniel	Plaisance, East Coast	Income	
42	Oct. 13 1891	Bayley, Thomas	Victoria Village, East Coast	Owner of house and land	Victoria.
43	May 12 1908	Basil, Alexander	Plaisance, East Coast	Owner of house and land	Plaisance.
44	May 15 1912	Beach, Ernest	Pln. Ruimveld, East Bank	Income	
45	Oct. 14 1892	Beaton, John	Friendship, East Coast	Owner of house and land	Friendship.
46	May 7 1902	Beaton, Matthew Augustus	Mahaicony	Income	

Digitized by Google

47	May	12	1913	Bee, Arthur	Pln. Houston, East Bank	Income
48	May	15	1912	Bee, James	Pln. Nonpareil, East Coast	Income
49	May	15	1912	Beekie, George	Pln. Cove and John	Income
50	Oct.	10	1891	Ben, Massiah	Nabaclis, East Coast	Owner of house & land
51	May	11	1908	Benjamin, George Livingstone	Beterverwagting, East Coast	Income
52	May	12	1908	Benjamin, McDavid	Beterverwagting, East Coast	Owner of house & land
53	May	11	1903	Benjamin, Charles Biscop	Pln. Ogle, East Coast	Income
54	May	15	1912	Bess, Robert Theophilus	Victoria Village, East Coast	Income
55	Oct.	13	1897	Beveney, Simeon	Beterverwagting, East Coast	Owner of house and land
56	May	4	1905	Bhowaney Persaud	Kitty, East Coast	Owner of house & land
57	Oct.	15	1896	Birmingham, Robert Owen	Mahaica, East Coast	Owner of house & land
58	May	15	1909	Birtles, Cuthbert Alfred	Pln. La Bonne Intention	Income
59	May	11	1904	Blair, Alexander	Victoria Village, East Coast	Owner of house, annual rental value not less than $96
60	May	14	1908	Bobb, Augustus	Zes Kenderen, Mahaicony	Income
61	May	15	1903	Bobb, James	Pln. Ogle, East Coast	Income
62	May	12	1913	Bonnyman, James Stevenson	Pln. Diamond, East Bank	Income
63	May	12	1911	Bookey, John Ebenezer	Pln. La Bonne Intention	Income
64	May	5	1911	Borrau, Edward Archibald	Pln. Vryheid's Lust	Income
65	May	13	1908	Bowen, James Edward	Pln. Airy Hall, Mahaicony	Owner of land in cultivation — 3 acres at Airy Hall in cultivation,
66	Aug.	23	1906	Bowman, William	Plaisance, East Coast	Owner of house & land — E ½ 10 A ; E ½ 78 B ; E ½ 78 C, Plaisance.
67	May	15	1912	Boyce, Anthony Howard	Pln. Success, East Coast	Income
68	May	1	1913	Brassington, Robert Edward	Pln Lusignan	Income
69	May	7	1903	Bratt, Arthur	Pln. Providence East Bank	Income
70	May	10	1913	Brealey, Wilfred	Pln. Providence, East Bank	Income
71	Sep.	30	1893	Brice, John	Pln. La Bonne Intention, E.C.	Income
72	Oct.	8	1891	Bristol, James	Nabaclis Village, East Coast	House & land — Nabaclis, half lot 55, section D.
73	May	10	1907	Britton, Henry Aaron	Plaisance Village, East Coast	Income — Lot 57, Section A, Plaisance
74	Apr.	23	1906	Brodie, David Fox	Pln. Vryheid's Lust	Income
75	May	15	1909	Brotherson, John Nathaniel	Pln. La Penitence, Dem.	Income
76	May	14	1913	Browne, William Matthew	Pln. Success, East Coast	Income
77	May	15	1909	Browne, J. Fitz	Agricola Village, E.B.D.	Income
78	May	12	1913	Browne, Cardwell Benjamin	Pln. Lusignan, East Coast	Income
79	May	15	1912	Browne, Philip Nathaniel	6, Brickdam, Georgetown	Owner of house & land — Triumph, East Coast.
80	May	15	1912	Brumell, Charles	Pln. Hope, East Coast	Income
81	May	14	1913	Bryan, Cyril Henessy	Ann's Grove, East Coast	Income
82	May	12	1913	Bryant, Bertram Herbert	Pln. Enmore, East Coast	Income
83	May	15	1912	Bulcock, Samuel William	Pln. Farm, East Bank	Income
84	May	12	1913	Bunbury, Norman Theophilus	Pln. Diamond, East Bank	Income
85	Oct.	10	1891	Bunbury, Nathan	Plaisance, East Coast	Owner of house & land — House Sparendaam, land lot 96, Plaisance.
86	Oct.	15	1896	Bunbury, John William	Plaisance, East Coast	Owner of house & land — Plaisance, lot No. 67.
87	May	14	1913	Burnett, George	163, Newtown, Kitty, E.C.	Income
88	May	10	1913	Burnham, James Ethelbert	Kitty, East Coast	Income
89	Aug.	7	1906	Burrowes, Reynolds	Friendship, East Coast	Income
90	May	15	1903	Busey, John Lodwyk	Pln. Nonpareil, East Coast	Income
91	May	5	1911	Caesar, James	Pln. Vryheid's Lust	Income
92	May	10	1905	Calder, George William	Beterverwagting, East Coast	Salary
93	May	13	1913	Caleb, Joseph Edgar	Mahaica Post Office, E C.	Income
94	May	15	1909	Callender, Fitz Albert DaCosta	8, North Street, Georgetown	Owner of house & land — Virginia Village, ½ lot 22.
95	April	28	1908	Callender, Charles Nathaniel	Triumph Village, East Coast	Owner of house & land — Lot 66, Triumph.
96	May.	2	1904	Cambridge, John Henry	Farm, Mahaicony	Income
97	May	19	1901	Cameron, Isaac Scipio	Craig Village, East Bank	Owner of house and land — Craig.
98	May	8	1913	Campbell, Hugh Carlton	Beterverwagting, East Coast	Income
99	Oct.	9	1891	Campbell, William Middleton	London	Property — ½ Plns. Goedverwagting and Industry.
100	May	15	1912	Carbin, François Michael	Pln. Ruimveld, East Bank	Income
101	May	15	1912	Carryl, Henry	Mocha Village, East Bank	Income
102	May	4	1906	Carter, Kemp Ridley	Pln. Cane Grove, East Coast	Income
103	May	2	1910	Castello, Joseph	Kitty Village	Income
104	May	12	1902	Castello, Israel	Airy Hall, Mahaicony	Owner of house & land — Pln. Airy Hall, Mahaicony.
105	May	13	1905	Castor, Christian Francis	Belfield	Income

Digitized by Google

No.	Date of Registration.	Surname and Christian Name.	Residence.	Nature of Qualification.	Local or other description of Land, &c.
106	May 14 1908	Charles, Alfred Samuel	Victoria, East Coast	Income	
107	April 26 1913	Charles, Joseph Daniel	Helena, East Coast	Income	
108	Oct. 12 1892	Chase, J. R.	Supply Village, Mahaica	Owner of house & land	Supply Village.
109	May 9 1913	Chetty, Joseph	Fellowship, Mahaicony	Income	
110	May 15 1912	Chin-a-Loy, William	Pln. Ogle, East Coast	Income	
111	May 15 1912	Choppin, Frank	Pln. Peter's Hall, East Bank	Income	
112	Oct. 1 1891	Christiani, Charles Chatterton	Pln. Diamond, East Bank	Income	
113	May 12 1913	Chung, William Frederick	Pln. Lusignan, East Coast	Income	
114	April 28 1899	Clarke, Jnr., Edward	Sparendaam, East Coast	Owner of house & land	Sparendaam.
115	April 13 1906	Clarke, Edgar Noble	Pln. Clarkesdale, Dem. River	Owner of land under	3 acres at Pln. Clarkesdale, E.B., Demerara.
116	May 12 1908	Clement, Manoel	Pln. Cove and John	Income [cultivation	
117	April 28 1906	Cockfield, George	Nabaclis, East Coast	Owner of house & land	3 acres of land under cultivation, Nabaclis Village, S½ lot No 61, B.
118	May 15 1909	Cockrane, Thomas	Pln. Melville	Income [vation	
119	Oct. 7 1891	Codrington, John	Plaisance Village, East Coast	Owner of land in culti-	
120	Oct. 12 1892	Collins, Munro James	Victoria, East Coast	Owner of house & land	Victoria Village.
121	May 12 1913	Collins, Robert Hermann	Pln Enmore, East Coast	Income	
122	May 10 1910	Comach, Hilary Dennis	Pln. Farm, East Bank	Income	
123	May 15 1912	Corbin, Archibald Brice	Pln. Success, East Coast	Income	
124	Oct. 14 1892	Correia, John	Friendship, East Coast	Income	
125	May 13 1910	Correia, Antonio	Friendship, East Coast	Owner of house and land	W½ 35 B, W½ 33 C, W½ 70 E, W½ 47 A, Friendship.
126	May 14 1910	Correia, Manoel	Buxton, East Coast	Income	
127	May 3 1906	Correia, John A.	Friendship, East Coast	Income	
128	May 15 1912	Courtenayl, John	Pln. Cane Grove, East Coast	Income	
129	May 15 1912	Cox, George Augustus	Pln. Nonpareil, East Coast	Income	
130	May 3 1898	Craig, Allan Estell	Pln. Diamond, East Bank	Income and board	
131	May 14 1913	Crawford, Francis William	Catherineville, Mahaicony	Owner of house and land	Catherineville.
132	May 14 1913	Crawford, Lazarus Russell	Little Abary, Mahaicony	Income	
133	May 15 1912	Cromwell, J. Oliver	Buxton, East Coast	Owner of house and land	W½ lot 8, B; W½ 57, A; W½ 6, C; W½ 64, D; and W½ 78, Buxton.
134	May 13 1899	Cropper, James Basnett	Better Hope Manse, East Coast	Income	
135	April 26 1906	Cruickshank, James W.	Pln. Lusignan, East Coast	Income	
136	Oct. 13 1892	Cummings, Prince William	Plaisance, East Coast	Income	
137	May 15 1912	D'Almada, Charles Martin	Pln. Vryheid's Lust, East Coast	Income	
138	May 15 1909	D'Almada, Peter	Pln. Enmore	Income	
139	Oct. 10 1891	Daly, Edward Augustus Brade	Victoria, East Coast	Income	
140	May 4 1898	Daly, Anthony Scully	Pln. Houston, East Bank	Income and board	
141	May 14 1907	D'Andrade, Manoel	Mahaica, East Coast	Owner of house and land	Lot 8, Mahaica.
142	May 15 1912	Darrell, Albert Joseph	Pln. La Bonne Intention	Income	
143	May 10 1913	Dash, Alexander	Pln. Hope	Income	
144	May 15 1912	Da Silva, Manuel	Pln. Hope	Income	
145	May 15 1912	Da Silva, Pedro	Ann's Grove, East Coast	Owner of house and land	Anu's Grove, E.C.
146	May 11 1908	David, William Benjamin	Plaisance	Income	
147	May 10 1913	David, Cato	Pln. Cane Grove, East Coast	Income	
148	May 15 1912	David, Isaiah	Pln. Grove	Owner of land under cultivation	3 acres at Golden Grove, E.C.
149	May 4 1908	Davy, Reginald Matthews	Pln. Diamond, East Bank	Income	
150	May 15 1909	De Abreu, John	Sparendaam	Income	
151	May 15 1913	Debidin, David Prabhudas	Pln. Cumings Lodge	Income	
152	May 11 1911	D'Cambra, John	Mahaica	Income	
153	May 15 1912	De Cambra, Alfred	Mahaica	Income	
154	May 15 1911	DeFreitas, Jose	Plaisance	Owner of house, annual rental not less than $96	1 two storey building and 2 side buildings, lot 2, Sparendaam and lot 34, south Sparendaam.
155	May 12 1913	Dempster, David Brett	Pln. Diamond, East Bank	Income	
156	May 12 1908	Dennis, Jacob Alexander	Beterverwagting, East Coast	Income	
157	April 29 1904	De Ryck, George Henry	Sophia's Hope, Mahaicony	Income	
158	May 2 1906	De Santos, John	Nabaclis, East Coast	Owner of house & land	½ lot 22, section A, Nabaclis, E.C.
159	April 27 1904	De Silva, Manoel Goveia	Victoria, East Coast	Income	
160	May 10 1913	De Silva, Manoel	Pln. Hope, East Coast	Income	
161	May 8 1903	De Souza, Louis	Victoria, East Coast	Income	Lot 2, section B, Victoria, E.C.
162	May 10 1906	De Souza, Manoel Nunes	Good Hope, Mahaica	Income	

Digitized by Google

163	May	12	1906	De Souza, Manoel	[illegible] East Coast	Income
164	May	15	1909	D'Souza, Jose Rodrigues	[illegible]	Owner of house and land
165	May	15	1906	Dimally, Albert	[illegible]	Owner of land in culti-
166	May	13	1903	Dolphin, Henry David	[illegible] Coast	Salary [vation
167	April	19	1911	Dolphin, Alfred Simon William	[illegible]	Income
168	May	1	1913	Donald, John	[illegible]	Income
169	May	15	1909	Doris, Alexander	[illegible]	Owner of house and land
170	Oct.	13	1891	Dorsett, William	[illegible] East Coast	Owner of house and land
171	May	15	1909	Douglas, James	[illegible]	Owner of house & land
172	Aug.	17	1906	Dover, George	[illegible]	Income
173	May	14	1906	Dowding, Charles	[illegible]	Income
174	May	12	1913	Dowding, Thomas Brathwaite	[illegible]	Income
175	May	15	1912	Drayton, Frank	[illegible]	Income
176	May	15	1912	Dryden, Edward James Moran	Kitty Village	Owner of house & land
177	May	15	1912	Duggin, Percival Alexander	[illegible]	Income
178	May	15	1905	Duke, William Henry	Pln. Diamond, East Bank	Income
179	May	10	1913	Dunn, Ernest Edwin	Pln. Providence, East Bank	Income
180	May	14	1913	Dunn, Robert Laverick	Triumph Village, E.C.	Owner of house & land
					Pln. Providence	Income
					Pln. Success, East Coast	Income
181	April	14	1906	Easton, Charles Hart	Pln. Enmore, East Coast	Income
182	May	8	1905	Easton, Profitt James	Plaisance Village, East Coast	Owner of house & land
183	Oct.	13	1891	Edinborough, Henry Prince	Friendship, East Coast	Owner of house & land
184	Oct.	9	1891	Edmonds, Joseph	Pln. La Bonne Mere, East Coast	Income
185	Oct.	8	1895	Edwards, Percival Heathfield	Pln. Melville, East Coast	Income
186	May	15	1912	Edward, Williams	Victoria Village, East Coast	Owner of house & land
187	May	5	1910	Eleazer, Joseph	Friendship, East Coast	Owner of house & land
				Elliott, Tappin Johnson	Nabaclis, East Coast	Owner of house
188	May	15	1912	Elstob, John Henry	St. Stephen's Vicarage, Cane Grove	Income
189	May	5	1911	Emanuel, Allan Duncan	Sparendaam	Income
190	May	15	1912	Etkins, James	Buxton, East Coast	Income
191	April	27	1911	Evans, William W.	Friendship, East Coast	Owner of house and land, annual rental not less than $96.
192	Oct.	13	1891	Evelyn, Isaac Thomas	Golden Grove, East Coast	Owner of house & land
193	May	11	1905	Faria, Jose Gomes	Plaisance, East Coast	Income
194	May	15	1913	Farnum, Sidney Edgar	William Street, Kitty	Income
195	Oct.	12		February, Jeremiah Nelson	Plaisance, East Coast	Owner of house & land
196	May	9	1902	Fernandes, John	Buxton, East Coast	Income
197	April	29	1903	Fernandes, Henry	Matope, Cuyuni River	Owner of house and land annual rental of not less than $96.
198	May	8	1906	Fernandes, Jose	Victoria, East Coast	Income
199	May	14	1906	Fernandes, Augusto	Belfield, East Coast	Owner of house & land
200	May	10	1907	Fernandes, Francisco,	Belfield, East Coast	Income
201	May	10	1901	Ferreira, Manoel R.	Mahaicony	Income
202	April	30	1906	Ferreira, John	14, James Street, Albouystown	House and land value $240 per annum
203	May	15	1912	Ferreira, John	Triumph, East Coast	Income
204	Oct.	13		Fiddell, Benjamin	Victoria Village, East Coast	Owner of house & land
205	Oct.	5		Fleming, John Murdoch	Pln. Diamond, East Bank	Income
206	May	11	1911	Flemming, Robert Smith	Pln. Mon Repos, East Coast	Income
207	May	15	1912	Forte, Elliott Delafons	Pln. Cane Grove	Income
208	May	12	1913	Fox, Jacob Nathaniel	Buxton, East Coast	Income
209	May	15	1908	Francis, C. Franklin	Graham's Hall, East Coast	Income
210	May	8	1906	Frank, Thomas Wilfred	Victoria East Coast	Income
211	May	10	1913	Faaser, Eugene Allan	195, Barr Street, Kitty	Owner of land under cultivation
						Income

Income	
Owner of house and land	Plaisance Village, lot 8.
Owner of land in culti-	3 acres, Pln. Alliance, East Bank, Demerara River.
Salary [vation	
Income	
Income	
Owner of house and land	E. ½ lot 12, E. section Triumph and house on lot 9.
Owner of house and land	Friendship.
Owner of house & land	Plaisance Village.
Owner of house & land	W. ½ 125 B, W. ½ 72 A, W. ½ 76 C, W. ½ 125 D, and W. ½ 71 G, Buxton.
Income	
Income	
Income	
Income	
Income	
Owner of house & land	Lots 1 & 2, Triumph
Income	
Income	
Income	
Owner of house & land	East ½ of East ½ of lot No. 9, Plaisance.
Owner of house & land	W. ½ lot 87 A, Friendship.
Income	
Income	
Owner of house & land	Victoria, E.C.
Owner of house & land	Friendship.
Owner of house	Nabaclis
Income	
Income	
Income	
Owner of house and land, annual rental not less than $96.	Friendship
Owner of house & land	Golden Grove, E.C.
Income	
Income	
Owner of house & laud	Plaisance, lot 93.
Income	
Owner of house and land annual rental of not less than $96.	Belfield, E.C.
Income	
Owner of house & land	Belfield, E.C.
Income	
Income	
House and land value $240 per annum	West ½ lot 145, La Penitence, East Bank.
Income	
Owner of house & land	Victoria.
Income	
Income	
Income	
Income	
Income	
Owner of land under cultivation	3 acres at Nabaclis, East Coast
Income	

Digitized by Google

No.	Date of Registration.	Surname and Christian Name.	Residence.	Nature of Qualification.	Local or other description of Land, etc.
212	May 10 1913	Fraser, John Duncan	Pln. Cove and John	Income	
213	May 15 1912	Fraser, Simon Peter	119, Pike Street, Kitty	Owner of house and land	Kitty Village, East Coast
214	May 9 1903	Fredericks, William Prince	Mahaica, East Coast	Owner of house and land	Mahaica, East Coast
215	May 15 1912	Fren, Robert Miller	Pln. Providence, East Bank	Income	
216	May 5 1911	French, Thomas Augustus	Sparendaam	Income	
217	May 15 1901	Fulton, Percy Gordon	Pln. Cane Grove, East Coast	Income	
218	May 4 1905	Fung-a-Fat, Charles	Pln. Nonpareil, East Coast	Income	
219	Aug. 7 1906	Fung Shing, Allan	Buxton, East Coast	Owner of house annual value of $96	Lot 56, A, Buxton.
220	Oct. 15 1896	Gainer, Harry	Enmore, East Coast	Income	
221	April 21 1899	Gainer, Henry Warburton	Beterverwagting, East Coast	Income	
222	May 15 1912	Gainfort, Edgar Allan	Pln. Nonpareil, East Coast	Income	
223	May 13 1908	Gaskin, Harrison Smith	Pln. Bee Hive, East Coast	Property	Pln. Bee Hive, valne $5,000.
224	May 14 1913	Gates, Sugden	Pln. La Bonne Intention E.C.	Income	
225	May 15 1912	Geering, Sidney	Pln. Diamond, East Bank	Income	
226	Oct. 10 1892	Gentle, Peter	Plaisance, East Coast	Owner of house and land	Plaisance, lot 42.
227	May 15 1912	George, Jacob	Victoria Village, East Coast	Income	
228	May 15 1912	Gibson, Walter Thomas	Pln. Cove and Jonn	Income	
229	Oct. 15 1897	Gilbert, John	Plaisance East Coast	Income	
230	May 12 1913	Gilchrist, Francis Charles Fisher	Pln, Diamond, East Bank	Income	
231	Oct. 13 1891	Gilleard, Thomas	Supply Front, Mahaica	Owner of house	Supply.
232	Oct. 15 1894	Gillespie, James	Pln. Houston, East Bank	Income	
233	May 15 1912	Gillespie, John Gordon	Chateau Margot	Income	
234	May 15 1909	Glasgow, Cummings Augustus	Bachelor's Adventure, E.C.	Owner of house and land	
235	April 28 1899	Glasgow, Edwin Achilles	Beterverwagting, East Coast	Salary	
236	Oct. 10 1896	Glen, Joseph	Plaisance, East Coast	Income	
237	May 12 1911	Goberdhan	Pln. La Bonne Intention	Income	
238	Oct. 13 1894	Godfrey, Joseph Edward	Georgetown	Owner of house & land	Friendship, E.C.
239	May 12 1905	Gomes, Bernardino de Seno	Plaisance, East Coast	Income	
240	May 12 1905	Gomes, Jose Venancio	Plaisance, East Coast	Income	
241	Oct. 14 1892	Gomes, Luiz	Friendship, East Coast	Owner of house & land	Friendship, E.C.
242	May 12 1902	Gomes, Manoel	Friendship, East Coast	Income	
243	May 15 1903	Gomes, John Valentine	Sparendaam	Income	
244	May 13 1910	Gomes, Luiz Frederick	Friendship, East Coast	Income	
245	May 12 1911	Gomes, John Richard	Friendship, East Coast	Income	
246	May 12 1911	Gomes, Antonio Phillip	Friendship, East Coast	Income	
247	Oct. 14 1892	Gonsalves, Manoel	Buxton, East Coast	Income	
248	May 12 1911	Gonsalves, John	Triumph, East Coast	Owner of house & land, annual rental not less than $96	Three board and shingle cottages, one board and galvanized cottage on lot 90, W½, and the latter on lot 127, E., Triumph, one Retail Spirit Shop and two Provision shops.
249	May 15 1912	Gonsalves, John Lawrence	Pln. Hope, East Coast	Income	
250	May 15 1912	Goodacre, Noel Henry Johnson	Pln. Providence, East Bank	Income	
251	May 10 1910	Goodfellow, Alleyne Alexander	Pln. Farm, E.B., Demerara	Income	
252	May 15 1912	Goodwin, Charles Harford	Pln. Diamond, E.B,	Income	
253	Oct. 3 1891	Gordon, Thomas McCreath	Pln. Spooner, Mahaicony	Owner of house & land	Pln. Spooner and Supply, Mahaica.
254	May 8 1905	Goring, Frederick William	Plaisance, East Coast	Owner of house & land	Lot 47, Plaisance.
255	Oct. 15 1896	Goulding, James	Pln. Houston, East Bank	Income	
256	April 23 1906	Gowdey, Samuel Cragg	Pln. Vryheid's Lust, E.C.	Income	
257	May 14 1908	Grant, Henry William	Beterverwagting, East Coast	Income	
258	May 14 1913	Gravesande, Lawrence Henry	Supply, East Coast	Income	
259	Nov. 24 1891	Gravesande, Donald	Plaisance, East Coast	Owner of house & land	Lots 4, 5 and 6, Sparendaam.
260	Oct. 15 1896	Gray, James	Pln. Hope, East Coast	Income	
261	May 14 1901	Greaves, Charles	Pln. Ruimveld, E.B.	Income	
262	May 11 1910	Greaves, Frederick William	Pln. Diamond, E.B.	Income	
263	May 10 1913	Greene, Frederick Walter Victor	Pln. Cane Grove, East Coast	Income	
264	Oct. 10 1896	Greene, Hugh McNeil	Pln. Vryheid's Lust, E.C.,	Income	
265	May 15 1913	Gregory, Henry	Buxton Vicarage, E.C.,	Income	
[illegible]	[illegible]	Greig, Henry Buxton Watson	Pln. Haags Boosche	Owner of house & land	Pln. Haags Boosche and Tyd-en-vlygt.

Digitized by Google

267	May	15	1912	Greig, Ian Charles		
268	April	21	1911	Griffith, David Emanuel		
269	Oct.	13	1891	Grosvenor, Nathaniel	Pln. Ruimveldt, E.B.	Income
					[illegible]	Income
					[illegible] East Coast	Owner of house & land
					[illegible]	
					[illegible]	
270	May	15	1912	Hacket, Joseph	Paradise, East Coast	
271	May	15	1912	Hale, Charles M.	Pln. Peter's Hall, E.B.	Income
272	Oct.	10	1891	Hamilton, Michael	Two Friends, East Coast	Income
273	May	5	1911	Hansraj, James Archibald	Pln. Houston, E.B.	Owner of house & land
274	Oct.	15	1896	Hares, Edward Albert	Pln. Enmore, East Coast	Income
275	May	15	1901	Harlequin, Joseph Byron	Beterverwagting, East Coast	Income
276	May	15	1912	Harper, Joseph Solomon	Graham's Lodge, E.C.	Income
277	May	12	1913	Harper, Robert	Pln. Enmore, E.C.	Income
278	May	15	1909	Harry, Thomas Anderson	Beterverwagting, E.C.	Income
279	Oct.	10	1892	Harvey, Moses Edwin	Beterverwagting, E. C.	Income
280	May	13	1901	Harvey, Francis George	Pln. Dunoon	Owner of house & land
281	May	15	1912	Hawker, Chas. R. E.		Income
282	May	8	1905	Haynes, Prince William	Pln. Success, E.C.	
283	May	15	1912	Heggie, Robert	Pln. Ogle, East Coast	Income
284	May	12	1913	Heggie, George Walter	Pln. Farm, East Bank	Income
285	May	13	1901	Henderson, Frederick	Pln. Diamond, East Bank	Income
286	April	30	1907	Hendricks, Joseph Hyll	Agricola, E.B.	Income
287	Oct.	12	1892	Henriques, Jose Joaquim	Beterverwagting Village, E.C.	Owner of house & land
288	May	12	1911	Henry, Thomas	Virginia Village, E.C.	Income
289	May	12	1913	Hercules, Jonathan Adolphus	Pln. La Bonne Intention	Income
290	May	15	1901	Herford, Clive Cedric Arthur	Pln. Diamond, E.B.	Income
291	May	1	1913	Hewat, Ian MacKenzie	Pln. Diamond, E.B.	Income
292	May	15	1912	Heydon, Chas.	Pln. Lusignan	Income
293	May	15	1912	Hill, Reginald Reis	Pln. Hope, E.C.	Income
294	May	15	1909	Hinds, William Harold	Pln. Lusignan, E.C.	Income
295	Oct.	10	1891	Holder, Nathaniel Ethelbert	Sparendaam, E.C.	Income
296	Oct.	12	1892	Holder, Charles Thomas	Mahaica Village, East Coast	Income
297	Oct.	12	1892	Holder, Joseph Samuel	Friendship, E.C.	Income
298	Aug.	7	1906	Hope, Daniel	Buxton Village, East Coast	Income
299	May	10	1901	Hope, Joseph Henry	Buxton Village, East Coast	Income
300	Oct.	13	1891	Hosana, Gilbert	Mahaicony	Owner of house & land
301	Oct.	13	1896	Humphrys, Henry Leatham	Paradise, East Coast	Owner of house & land
302	May	15	1903	Hunter, Hope	Pln. Nonpareil, East Coast	Owner of house & land
303	May	15	1912	Hunter, Hope	Pln. Ogle, E.C.	Income
304	May	13	1907	Huntley, John Rashleigh Bovell	Pln. Nonpareil, E.C.	Income
305	May	3	1911	Hult, Johan Josef François	Beterverwagting	Income
306	May	15	1912	Hutton, William Patrick	Golden Grove, E.C.	Owner of house and land
					Pln. Providence, E.B.	Income
						Income
307	May	10	1913	Ince, Harman Page Jemmott		
308	April	30	1906	Inniss, Ernest Allder	Pln. Vryheid's Lust	
309	April	29	1913	Irving, Major Henry Cort	Pln. Vryheid's Lust, E.C.	Income
310	May	15	1912	Ismailkhan, Mohammed	Mahaica, E.C.	Income
					Pln. Farm, E.B.	Income
						Income
311	Oct.	14	1892	Jack, Daniel		
312	May	13	1905	Jack, Timothy	Buxton, E.C.	
313	May	14	1913	Jacobs, Daniel Victor	Nabaclis Village	Owner of house & land
314	Oct.	12	1892	James, John Duke	Buxton, E.C.	Owner of house & land
315	Oct.	14	1892	James, Charles	Mahaica, E.C.	Income
316	Oct.	10	1891	James, James William	Buxton, E.C.	Owner of house & land
317	May	12	1908	James, Simeon	Golden Grove, E.C.	Owner of house & land
318	May	15	1912	Jangbahadoor Sing	Victoria, E.C.	Owner of house & land
319	May	15	1912	Jarad, Henry	Pln. Cove and John, E.C.	Owner of house & land
320	May	9	1913	Jenot, Thomas T.	Agricola, E.B.	Income
321	May	15	1906	Joaquin, John	Agricola, E.B.	Income
					Pln. Mes Delices, E.C.	Income
						Owner of house & land

Friendship W. ½ lot 132.

Two Friends.

Beterverwagting, lot 14.
Owner of Pln. Dunoon.

Agricola Village, East Bank.

W. ¾ 49, B; W. ¾ 9, A; W. ¾ 50, C and A, Section D, Buxton.

Paradise, East Coast.

Lot No. 88, E. ½, Beterverwagting.

Buxton, W. ½ lot 64.
½ share of land of which not less than 3 acres in cultivation, Nabaclis.

Victoria, E.C.
Buxton, lot 84, W. ½.
Golden Grove, Lot B, Section A.

Part of Pln. Mes Delices, E.C.

Digitized by Google

No.	Date of Registration.	Surname and Christian Name.	Residence.	Nature of Qualification.	Local or other description of Land etc.
[illegible]	Oct. 12 1892	Joe, Joseph	Buxton, E. C.	Income	
[illegible]	Aug. 7 1906	John, Ebenezer Benjamin	Buxton, East Coast	Owner of house & land	E. ¼ 74, B; E.C. ¼ 88 A; E.C. ¼ 123, C, and E.C. ¼ 109, D, Buxton.
[illegible]	May 14 1901	Johnson, Samuel D. M.	Craig, E.B.	Owner of house & land	Craig Village, East Bank.
[illegible]	May 15 1911	Joigobin	Beterverwagting	Owner of house & land, annual rental not less than $96.	Lots 131 & 132, B; 30 & 31, D; 77 & 78, E; W½ lot 133, B; 68, D; 27, E; 11, 12 & 15, C; W½ lot 14, C; 41, C, houses on lot 136 & 131, B.
336	May 15 1909	Jonas, Christmas	Pln. Houston, E.B.	Income	
337	Oct. 12 1892	Jonas, James Francis	Victoria, East Coast	Owner of house & land	Victoria.
338	May 1 1913	Jones, Frank Riddle	Pln. Lusignan, East Coast	Income	
339	May 10 1910	Jones, Eric Llewellyn	Pln. Diamond, E. B.	Income	
330	Oct. 10 1892	Jones, Peter	Pln. Mon Repos, East Coast	Owner of house & land	Lot 68, Triumph.
331	Oct. 11 1892	Jones, Robert	Bagotville	Owner of house & land	Bagotville.
332	Oct. 8 1891	Jones, Benjamin Howell	Georgetown	Owner of house & land	Pln. Hope, East Coast.
333	May 15 1909	Jones, Ebenezer McDowett	Triumph, East Coast	Owner of house & land	Lots Nos. 162 and 163, W. ½, Triumph.
334	Oct. 12 1891	Joseph, Shadrack	Friendship, East Coast	Owner of house & land	Friendship, W ¼ lot 45, sec. A.
335	May 11 1899	Joseph, Eleazer	Buxton, East Coast	Owner of house value $500 & land value $240	Buxton Village
336	May 4 1906	Joseph, Ebenezer Jamieson	Pln. Cane Grove, East Coast	Income	
337	Aug. 7 1906	Joseph, Emanuel	Friendship, East Coast	Ownership of house and land ann'l. value of $96	W. ¼ 122, A; W. ¼ 109, B; W. ¼ 129, C. and W., ¼ 149, E, Friendship.
338	Oct. 10 1896	Junor, John	Pln. Vryheid's Lust, East Coast	Income	
339	May 15 1912	Junor, David Gair	Pln. Providence, East Bank	Income	
340	May 6 1904	Kawall, Francis	Sparendaam, East Coast	Owner of house & land annual value of over $96	Sparendaam.
341	May 15 1912	Kawlessar, Walter L.	Pln. Cove & John, East Coast	Income	
342	Oct. 12 1891	Kendall, Robert	Golden Grove, East Coast	Owner of land in cultivation	Golden Grove, East Coast.
343	May 13 1911	Kennard, Wenwood Read	Pln. Melville, East Coast	Income	
344	May 12 1913	Kerr, George Sidney	Pln. Ogle, East Coast	Income	
345	April 21 1906	Kerry, Robert Retna	Pln. Providence, East Bank	Income	
346	May 12 1913	Kersting, Theodore Wilfred	Pln. Mon Repos	Income	
347	May 15 1912	King, Lynch	Pln. Haslinton	Owner of house & land	Pln. Haslinton, East Coast
348	May 15 1912	King, James Solomon	Pln. Success	Income	
349	May 14 1901	Kingsland, John Alfred	Kitty, East Coast	Income	
350	May 10 1911	Kissoon, Siri	Dochfour	Owner of house & land annual rental not less than $96	13 acres of land under cultivation.
351	Aug. 23 1913	King, Joseph	Triumph	House & land	
352	May 14 1913	Kissoon, Robert Henry	Pln. Success, East Coast	Income	
353	Oct. 10 1892	Kitt, John	Tranquility Hall, East Coast	Owner of house & land	Tranquility Hall, Mahaica.
354	May 15 1912	Knight, Thomas Alexander	Pln. Nonpareil	Income	
[illegible]	May 15 1908	Koo, George William	Pln. Enmore	Income	
[illegible]	May 15 1913	Koo, James Horne	Pln. Enmore	Owner of house & land	½ lot sec. A, Golden Grove.
[illegible]	May 14 1913	Koo, Rashleigh Joseph	Golden Grove, East Coast	Income	
[illegible]	[illegible] 13 1891	Kryenhoff, David Shakespeare	Friendship, East Caast	Owner of house & land	Friendship, lots 25 and 26.
[illegible]	[illegible] 10 1892	Laing, Francis Josiah	Plaisance, East Coast	Owner of house and land	Plaisnee, lot 8.
[illegible]	May 15 1912	Lallasing	Pln. Cove & John	Income	
[illegible]	May 15 1912	Lam, Charles Tamer	Pln. LaBonne Intention	Income	
[illegible]	May 15 1912	Lam, Edwin	Victoria Village	Owner of house & land	Victoria Village.
[illegible]	May 15 1912	Lambert, Trim Benjamin	Belfield Post Office	Income	
[illegible]	May 12 1913	Lambert, John Francis Leslie	Pln. Diamond, East Bank	Income	
[illegible]	May 8 1913	Laughton, John Frederick	Buxton, East Coast	Income	
[illegible]	May 12 1911	Law, Charles James	Pln. La Bonne Intention	Income	
[illegible]	May 15 1909	Lawrence, Aaron	Plaisance Village	Owner of house & land	
[illegible]	May 1 1913	Lawson, John	Pln. Lusignan	Income	
[illegible]	Aug. 12 1911	Laydoo, Sahadeo	Triumph, E.C.	Owner of house and land	Lot No. 3, Triumph, E.C.

Digitized by Google

370	May	13	1910	Leach, Hubert G.	Plaisance, E.C.	Owner of house, annual rental not less than $96	Lot 44, Section A, Plaisance.
371	May	1	1909	Leila, Joseph	Pln. Houston, East Bank	Income	
372	Aug.	6	1906	Lemon, James Cummings	182, Kitty Village	Owner of house & land annual rental value of $96	W. ½ 182, Kitty Village.
373	May	15	1905	Lewis, Thomas	Buxton, E.C.	Owner of house & land	East ½ lot No. 121, B; E. ½ lot 73, A; E. ½ lot 66, C; E. ½ lot 112, D; E. ½ lot 75, G.
374	May	1	1906	Lewis, Robert	Supply Village	Owner of house and land	Lot 65, Supply, E.C.
375	May	11	1911	Lewis, Frederick	Pln. Mon Repos	Income	
376	May	15	1912	Lewis, John Nathaniel	Pln. Melville	Income	
377	May	15	1912	Limerick, Timothy	Nabaclis, E.C.	Owner of house & land	Nabaclis Village
378	May	15	1912	Lopes, Rieco Lionel	Mahaica, E.C.	Income	
379	Oct.	10	1892	Lord, Edward Stanley	Mahaica, E.C.	Income	
380	May	12	1913	Longe, Arthur Wellesley Boughton	Pln. Ogle, E.C.	Income	
381	May	15	1912	Lovell, Philip M.	Pln. Diamond, E.B.	Income	
382	May	15	1912	Lovell, Thomas Alexander	Pln. Diamoud, E.B.	Income	
383	May	15	1912	Lowe, Peter Emanuel	Pln. Cane Grove, E.C.	Income	
384	May	14	1913	Lucas, Theophilus Augustus	Pln. Diamond, E.B.	Income	
385	April	23	1906	Luke, Henry	Meadow Bank, East Bank	House & land value $96 per annum	East ½ lot 12, Meadow Bank, East Bank
386	May	12	1913	Lywood, Leonard	Pln. Diamond, E.B.	Income	
387	May	15	1912	Mackay, William Ewart	Pln. Lusignan, E.C.	Income	
388	May	15	1912	Mackenzie, John George	Pln. Lusignan, E.C.	Income	
389	May	9	1913	Madoo, John William	Pln. Providence, East Bank	Income	
390	Oct.	8	1895	Maison, Nathaniel Apollo	Nabaclis, E.C.	Owner of house & land	Nabaclis, lot 55, section B.
391	May	8	1907	Manghan	Friendship, E.C.	Owner of house & land annual value $96	Lot 112, section A, Friendship
392	May	13	1908	Mansell, James Jacobus	Zeskenderen, Mahaicony	Owner of land in cultivation	Over 6 acres under cultivation, Mahaicony.
393	April	26	1901	Marcus, John James	Buxton, E.C.	Owner of house	W. ¼ lot 38, section B, Buxton.
394	May	12	1911	Martin, Sydney	Pln. Vryheid's Lust	Income	
395	May	15	1912	Martin, Alexander Adolphus	Pln. Diamond, E.C.	Income	
396	May	3	1906	Martins, Alfred Placido Stanislous	Zeskenderen	Owner of house & land	Zeskenderen, Mahaicony.
397	April	28	1908	Martins, John Adolphus	Beterverwagting, E.C.	Income	
398	Oct.	15	1896	Massiah, Edward Galvin	Supply Village	Owner of house and land value $96 per annum	Supply, East Coast.
399	May	15	1912	Mayers, Harry Augustus	Pln. Non Pareil	Income	
400	May	15	1912	Mayers, Frank Barnwell	Pln. Cove and John, E.C.	Income	
401	May	12	1913	Mayes, George	Pln. Diamond, E.C.	Income	
402	Aug.	18	1906	McBain, Andrew Bruce	Pln. Park, Mahaicony	Income	
403	April	10	1899	McConnell, Arthur John	Melville, E.C.	Owner of house & land	Undivided ½ of Pln. Nabablis, E.C.
404	Nov.	23	1891	McConnell, Frederick Vavasour	London, England	Owner of land in cultivation	Pln. La Bonne Intention, E.C.
405	Oct.	13	1891	McKenzie, Samuel Jonathan	Buxton, E.C.	Owner of house & land	Buxton, W. ½ lot 22, section B.
406	Oct.	14	1892	McKinnon, Joseph Alexander	Friendship, East Coast	Owner of house & land	Friendship.
407	Oct.	15	1896	McLean, George Edward	Virginia Village	Income	
408	May	12	1903	McLean, Edwin Napoleon Adolphus	Mahaica, East Coast	Income	
409	May	12	1913	McLean, Charles Henry	Pln. Enmore, East Coast	Income	
410	April	18	1906	McLean, Charles Henry	Golden Grove Village, E. C.	Owner of house & land	Lot 31, Section A, Golden Grove, East Coast.
411	Oct.	15	1894	McLean, Herbert Augustus	Pln. Vryheid's Lust	Income	
412	May	13	1901	McLennon, John Patrick	Buxton, East Coast	Income	
413	May	16	1901	McLennon, Edward Alexander	Friendship, East Coast	Owner of house and land	Friendship, East Coast
414	Oct.	3	1891	Mearns, William	Pln. Hope, East Coast	Income	
415	May	15	1899	Melbourne, Augustus	Pln. Nonpareil, East Coast	Income	
416	May	15	1911	Merriman, Edward Albert	Buxton, East Coast	Income	
417	April	4	1911	Millar, Isaac Emanuel	Victoria Village	Income	
418	Aug.	22	1906	Miller, Malcolm	Mahaica, East Coast	Income	
419	May	11	1911	Miller, William	Pln. Mon Repos	Income	
420	May	15	1912	Minns, Charles F.	Pln. Lusignan, East Coast	Income	
421	May	15	1912	Minioro, Frederick James	Pln. Success, East Coast	Income	
422	May	14	1898	Mintie, James	Pln. Belmonte	Income	
423	May	12	1911	Moffat, William Ritchie	Pln. La Bonne Intention	Income	

Digitized by Google

No.	Date of Registration.	Surname and Christian Name.	Residence.	Nature of Qualification.	Local or other description of Land, etc.
424	May 9 1904	Mohabeer	Agricola, East Bank	Owner of house & land	Agricola and Craig, East Bank.
425	May 8 1911	Moniz, Manuel	Plaisance, East Coast	Owner of house & land	¼ lot 65, and 42, Plaisance.
426	April 26 1906	Moore, William Henry	Pln. Lusignan, East Coast	Income	
427	May 14 1904	Morgan, Massiah	Friendship, East Coast	Owner of house, annual value $96	Situate on East ¼ lot 30, section A, Friendship
428	May 15 1911	Morgan, E. Massiah	Plaisance	Income	
429	May 1 1907	Morris, Samuel Francis	Plaisance, East Coast	Owner of house and land	Lot 59, Section A, Plaisance.
430	May 12 1908	Moses, Joseph Robert	Victoria, East Coast	Owner of house and land	
431	May 30 1903	Munro, Duke Gray	Buxton, East Coast	Income	
432	May 3 1905	Mure, Frank James Lockhart	Pln. Success, East Coast	Income	
433	May 15 1912	Mure, Wilfred Oscar	Pln. La Bonne Mere, East Coast	Income	
434	May 15 1912	Murnock, James	Pln. Nonpareil, East Coast	Income	
435	May 15 1912	Mutch, George Glennie	Pln. Hope, East Coast	Income	
436	May 15 1909	Najib Khan	Triumph, East Coast	Owner of house and land	West ½ lot 135, Triumph
437	May 2 1904	Neblett, Benjamin F.	Mahaica, East Coast	Owner of house and land	Mahaica
438	May 15 1912	Neilson, Israel	Mocha, East Bank	Income	
439	May 15 1912	Neilson, James	Mocha, East Bank		
440	May 7 1906	Nelson, John	Victoria, East Coast	Land in cultivation	3 acres, Nabaclis, East Coast.
441	May 15 1912	Newman, George Irving	Pln. Lusignan, East Coast	Income	
442	May 10 1913	Newsam, Joseph Jabez	Pln. Providence, East Bank	Income	
443	May 2 1904	Newsum, William Richard	Pln. Farm, Mahaicony	Income	
444	May 15 1912	Ng a-Yow, George	Pln. Ogle, East Coast	Income	
445	April 26 1906	Nichols, William	Pln. Lusignan, East Coast	Income	
446	May 15 1909	Nichols, Henry	Mahaica, East Coast	Income	
447	May 15 1912	Nichols, Mabal Urias	Pln. Ogle, East Coast	Income	
448	Oct. 7 1892	Nicholson, Charles Howard	Pln. Enmore, East Coast	Income	
449	Oct. 13 1897	Nobriga, John Pereira	Mahaica	Owner of house and land	Mahaica
450	May 14 1913	Nutt, Charles	Pln. La Bonne Intention	Income	
451	Oct. 11 1891	October, Dover	Kitty, East Coast	Owner of house and land	Kitty, corner lot No. 50.
452	May 5 1903	O'Dell, Harry Albert	Pln. Melville, East Coast	Income	
453	Oct. 15 1896	Ogle, McLean	Georgetown	House, value $96 per annum	Lot 40, Section A, Friendship.
454	Oct. 12 1891	Ogle, Samuel Whitney	Friendship, East Coast	Owner of house and land	Lot 41, Friendship.
455	Oct. 14 1892	Ogle, William	Friendship, East Coast	Owner of house & land	Friendship.
456	May 15 1891	Ogle, James William	Triumph, East Coast	Income	
457	April 27 1911	Ogle, George McLaren	Mahaica, East Coast	Income	
458	May 15 1912	Ogle, Jn., McLean	Pln. Lusignan	Income	
459	Oct. 12 1892	Oliver, Samuel Barley	Buxton, East Coast	Income	
460	May 11 1912	Oswald, Francis McIntosh	Pln. Mon Repos, East Coast	Income	
461	May 15 1912	Oudkerk, James Ross	Pln. Ogle, East Coast	Income	
462	May 15 1909	Palmer, William Henry	Triumph, East Coast	Owner of house and land	W½ lot 155, Triumph, East Coast.
463	May 15 1912	Parbhoo Singh	Pln. Enmore, East Coast	Income	
464	May 15 1909	Pariang	Pln. Diamond, East Bank	Income	
465	Oct. 10 1892	Parker, Charles Sandbach	Georgetown	Owner of cultivated land	Pln. Diamond, East Bank.
466	Nov. 25 1891	Parker, Alfred Trail	Liverpool, England	Land owner	Pln. Diamond, East Bank.
467	Nov. 25 1891	Parker, Samuel Sandbach	Liverpool, England	Land owner	Pln. Diamond, East Bank.
468	Oct. 1 1891	Parkinson, Joseph	Pln. Enmore, East Coast	Income	
469	Oct. 3 1891	Parratt, C. A.	Mahaicony	Income	
470	May 11 1908	Paterson, Robert	Pln. La Bonne Intention	Income	
471	April 25 1901	Paterson, Collingsworth A.	Airy Hall, Mahaicony	Income	
472	May 12 1903	Perreira, Martin Henry Gomes	Paradise, East Coast	Owner of house and land	Paradise, East Coast.
473	May 5 1905	Peters, Samuel	Felicity, Mahaicony	Owner of land in cultivation	3 acres at Felicity, Mahaicony, East Coast.
474	May 15 1912	Peters, James	Pln. Cove and John	Income	

Digitized by Google

475	May	2	1911	Petrie, George Alexander	Beterverwagting, East Coast	Owner of house & land, annual value not less than $96	Lot 11, B, Beterverwagting; W½ and 3 rods at lot 11, B, Beterverwagting.
476	May	15	1912	Petty, Louis	Mocha, East Bank	Income	
477	May	15	1912	Philadelphia, James Adolphus	Friendship, East Coast	Owner of house & land	W½ 116 A; W½ 17 B; W½ 131 C, and W½ 57 E, Friendship
478	May	15	1912	Philadelphia, Robert Benjamin	Pln. Nonpareil, East Coast	Income	
479	May	12	1910	Philadelphia, Alexander D.	Buxton, East Coast	Owner of house & land	Lot 17, Friendship, East Coast.
480	May	9	1911	Philadelphia, Albert Christopher Byron	Supply Village	Income	
481	May	15	1912	Phillips, Samuel	Buxton, East Coast	Owner of house & land	WC¼ 99, section A; WC¼ 94, section B; WC¼ lot 103, section C; WC¼ lot 89, section D; WC¼ lot 102, section T, Buxton.
482	Oct.	13	1891	Phillips, Isaac Newton	Buxton, East Coast	Owner of house & land	Buxton, half centre lot 41, Section B.
483	April	28	1908	Philips, Herbert John	Pln. Melville, East Coast	Income	
484	May	15	1909	Phipps, Ernest Nathaniel	Plaisance, East Coast	Income	
485	Oct.	10	1891	Piercy, Benjamin St. Clair	Agricola, East Bank	Owner of house & land,	Agricola, W½ lot 45.
486	May	15	1911	Pilgrim, Charles Edward	Buxton, East Coast	Income	
487	May	13	1908	Pistana, Manoel Rodrigues	Zeskenderen, East Coast	Income	
488	Aug.	22	1906	Pistana, Antonio	Mahaica, East Coast	Income	
489	Aug.	18	1906	Pistano, John	Mahaicony	Income	
490	May	12	1913	Pittock, John Arnold	Pln. Diamond, East Bank	Income	
491	May	15	1905	Plummer, Henry Claude	Pln. La Bonne Intention	Income	
492	Aug.	16	1911	Pollard, David	Beterverwagting, East Coast	Owner of house & land	W½ lot 38, Section B.
493	May	15	1912	Pollard, Benjamin	Mocha, East Bank	Income	
494	May	15	1912	Pollydore, Thomas	Arcadia, East Bank	Income	
495	May	14	1913	Pollydore, Samuel Augustus	Catherineville, Mahaicony	Income	
496	May	15	1912	Poole, Frederick Augustus	Victoria, East Coast	Owner of land in cultivation	3 acres at Victoria Village, East Coast.
497	Oct.	14	1897	Portsmouth, Robert	Golden Grove, East Coast	Owner of house and land	Golden Grove, East Coast.
498	May	15	1891	Potter, R. A.	Graham's Hall, East Coast	Income	
499	Oct.	13	1891	Primo, Grandison	Buxton, East Coast	Owner of house & land	Friendship and Buxton.
500	Oct.	5	1891	Primo, James Daniel	Friendship, East Coast	Owner of house & land	Friendship, 8½ lot 10, section A.
501	May	14	1903	Puddicombe, James Ley	Pln. Nonpareil, East Coast	Income	
502	Aug.	23	1913	Quamina, Edward	Beterverwagting	House & land	
503	May	15	1909	Ragbeer	Triumph, E.C.	Income and property	
504	Oct.	12	1892	Rajmohun	Virginia, E.C.	Owner of house and land	Virginia, East Coast.
505	May	15	1909	Ramjohn, Robert	Beterverwagting, E.C.	Owner of house & land	
506	May	12	1905	Ramos, John Tihero	Sparendaam	Income	
507	May	15	1903	Ramos, Jose Estevus	Sparendaam	Income	
508	May	11	1904	Ramotar	Nabaclis, East Coast	Owner of land in cultivation	⅗ of Pln. New Bee Hive, E.C., by Transport, of which over 3 acres actually and *bona fide* under cultivation.
509	May	12	1913	Ramsay, Joseph	Pln. Enmore	Income	
510	May	15	1912	Rankin, Walter	Pln. La Bonne Mere	Income	
511	May	11	1905	Rego, Alexander	Plaisance Village	Income	
512	April	21	1906	Reid, William	Pln. Diamond, E.B.	Income	
513	May	15	1909	Reid, Norman Stewart	Cane Grove, E.C.	Income	
514	Oct.	15	1896	Reis, Alfred	Belfield, E.C.	Income	
515	May	15	1912	Reis, Henry Edwin	Fairfield, E.C.	Income	
516	April	23	1906	Remington, Edward Augustus	Pln. Diamond, E.B.	Income	
517	Oct.	3	1891	Reynolds, Stephen Apollo	Abary, E.C.	Income	
518	May	15	1912	Rhodes, Richard Edward	Pln. Providence, E.B.	Owner of house & land	Abary and Airy Hall, E.C.
519	Oct.	14	1891	Richard, Thomas	Friendship, E.C.	Income	
520	May	12	1913	Richard, Oscar Frank Lionel	Pln. Diamond, E.B.	Owner of house & land	Friendship, E¼ lot 145, Section A.
521	May	11	1911	Richards, William Henry	Pln. Mon. Repos	Income	
522	May	3	1911	Richmond, Daniel Johannes	Beterverwagting, E.C.	Income	
523	May	1	1913	Rickford, Dudley Russell	Pln. Lusignan, E.C.	Income	
524	Oct.	10	1891	Ridley, Thomas Adam	Nabalis, E.C.	Income	
525	May	11	1911	Ritchie, Archibald Lawson	Pln. Mon Repos, E.C.	Owner of house & land	Lots 35 and 37, Section B., Nabaclis and 3½ acres in cultivation.
526	May	5	1911	Roach, Joseph Nathaniel	Pln. Houston, E.B.	Income	
527	May	6	1904	Roberts, Cyril	Pln. Cove & John, E.C.	Income	
528	Oct.	14	1892	Roberts, Nathan	Sparendaam	Income	
529	May	12	1903	Roberts, William Dionysius	Mahaica, E.C.	Owner of house & land	Lot 17, Sparendaam.
						Owner of house & land annual value $96	Mahaica.

Digitized by Google

No.	Date of Registration.	Surname and Christian Name.	Residence.	Nature of Qualification.	Local or other description of Land, etc.
530	May 15 1912	Roberts, John E.	Mocha, E.B.	Income	
531	May 14 1898	Robertson, Stephen Arniinius	Agricola, E.B.	Income	
532	April 23 1506	Rocha, Jose Ferreira	Triumph, E.C.	Income	
533	Oct. 10 1892	Rodney, Moses	Enmore, E.C.	Owner of house & land	Beterverwagting, E.C.
534	Oct. 13 1891	Rodney, James	Friendship, E.C.	Owner of house & land	E centre ½ lot 139, Section A.
535	May 7 1902	Rodney, John Ellis Moore	Triumph, E.C.	Income	W½ lot 78, Beterverwagting.
536	Aug. 1 1906	Rodney, Munro	Enmore Front	Owner of not less than 3 acres land in cultivation	Golden Grove, E.C.
537	May 15 1912	Rodney, Jeremiah	Pln. Vryheid's Lust	Income	
538	May 2 1911	Rodrigues, Domingos	Beterverwagting	Income	
539	May 12 1903	Rogerson, Richard Ernest	Pln. Farm, E.B.	Income	
540	May 9 1913	Rohoman, Mohamed Abdool Azeez	Felicity, Mahaicony	Income	
541	May 9 1904	Rongeiron, Joseph	Pln. Houston, E.B.	Income	
542	May 11 1910	Rough, George	Pln. Enmore, E.C.	Income	
543	May 15 1912	Rugoonundun	Pln. Ogle, E.C.	Income	
544	May 15 1899	Russell, James	Pln. Nonpareil, E.C.	Income	
545	May 12 1911	Russell, James	Pln. La Bonne Intention	Income	
546	May 15 1912	Rutherford, Barnabas Theophilus	Pln. Success	Income	
547	May 15 1912	Sahroo	Victoria, E.C.	Income	
548	May 14 1908	Sam, Cornelius Augustus	Buxton, E.C.	Owner of house & land	
549	Oct. 14 1897	Sam, Joseph	Supply Village, E.C.	Owner of house & land	
550	May 15 1911	Sam, John Alfred	Buxton, E.C.	Income	
551	April 24 1906	Samson, Harry James Sandiford	Pln. Diamond, East Bank	Income	
552	Oct. 9 1891	Sancho, Lammy	Nabaclis, East Coast	Owner of land in cultivation	Nabaclis, 3 acres in cultivation.
553	Nov. 25 1891	Sandbach, Gilbert Robinson	Liverpool, England	Land Owner	Pln. Diamond, E.B.
554	May 15 1909	Sardinho, Francis	Rebecca's Lust, Mahaicony	Income	
555	May 14 1907	Saul, James	Mahaica, E.C.	Income	
556	July 31 1906	Savory, Edwin Wallace	Nabaclis, East Coast	Income	
557	Oct. 14 1892	Scarder, Anthony M.	Friendship, E.C.	Owner of house & land	Friendship, E.C.
558	Oct. 14 1893	Scarder, George Nathaniel	Friendship, E.C.	Income	
559	May 15 1912	Schuler, Karl Wilhelm	Pln. Cove & John	Income	
560	May 15 1912	Scotland, William Barnabas	Pln. Ruimveld, E.B.	Income	
561	May 19 1911	Scott, James W.	Mahaica, E.C.	Income	
562	May 12 1913	Sealy, George	Pln. Mon Repos, E.C.	Income	
563	May 15 1912	Semple, James Bobb	Pln. Ogle, East Coast	Income	
564	May 11 1910	Serrabo, Leopold Duncan	Golden Grove, East Coast	Income	
565	May 15 1912	Serrao, Jose	Pln. Nonpareil, East Coast	Owner of house & land	Lots 12 and 13, Golden Grove, E.C.
566	May 15 1909	Sharples, jnr., John Bradshaw	258, Middle St., Georgetown	Income	
567	April 2 1906	Sheriff, Charles	La Penitence, E.B.	Income	
568	Oct. 13 1896	Shields, David Mason	Pln. Nonpareil, E.C.	Income	
569	May 15 1912	Shufflier, James Cyril Percy	Kitty Village, E.C.	Income	
570	May 11 1903	Siewsanker, Ellis	Novar, Mahaicony,	Income	
571	May 13 1911	Silas, George	Pln. Vryheid's Lust	Owner of land in cultivation	3 acres in cultivation, Golden Grove.
572	May 10 1905	Simon, Thomas	Golden Grove, E.C.	Owner of house & land	Golden Grove, house; 2 acres in cultivation.
573	Oct. 10 1891	Simon, John	Golden Grove, E.C.	Owner of house & land	Victoria.
574	Oct. 12 1892	Simon, Isaac	Victoria, E.C.	Owner of cultivated lands	Pln. Belmont, Mahaicony, 3 acres in cultivation.
575	April 27 1904	Simon, Blackwall	Golden Grove, E.C.	Income	
576	April 19 1911	Simon, Charles Augustus	Ann's Grove, E.C.	Income	
577	May 15 1908	Simpson, Gift Acheles	Beterverwagting	Income	
578	May 15 1909	Singh, Benjamin Mohabir	Pln. Enmore, E.C.	Income	
579	April 24 1913	Skeete, James Thomas	Beterverwagting, East Coast	Income	
580	Oct. 3 1891	Smith, William	Pln. Fortitude, Mahaicony	Income	
581	May 15 1912	Smith, George Rivington	29, Lodge Village	Income	

Digitized by Google

582	May	15	1912	Smith, John Phillimore	Lodge Village	Income	Lodge Village.
583	Oct.	14	1892	Smyth, John Augustus	Lodge Village	Owner of house & land	E½ of W½ & W½ of E½ lot 71, Beterverwagting.
584	Oct.	10	1892	Solomon, Samuel	Beterverwagting, E.C.	Owner of house & land	½ centre lot 12, section B, Buxton
585	Oct.	13	1891	Somerset, Goodluck	Buxton, E.C.	Owner of house & land	Victoria and Beterverwagting, E.C.
586	May	6	1904	Spencer, Daniel Alexander	Pln. Cove and John, East Coast	Income	
587	May	13	1901	Spooner, James Lewis R.	Meadow Bank, E.B.	Income	
588	May	16	1912	Stanford, Alfred James Weir	Pln. Farm, E.B.	Income	
589	April	26	1906	St Aubyn, William Bland	Lamaha, East Coast	Income	
590	May	15	1912	Stephen, George	Victoria, East Coast	Income	
591	May	12	1913	Stephen, John MacDonald	Pln. Houston, E.B.	Income	
592	Aug.	7	1906	Stephen, Benjamin A.	Friendship, East Coast	Owner of house & land, annual value $36	W½ 94, A; W½ 131, B; W½ 170, C and W½ 170, E, Friendship.
593	Oct.	14	1892	Stephens, James	Friendship, East Coast	Owner of house & land	Friendship.
594	April	24	1906	Stevenson, John Hunter	Pln. Peter's Hall, E.B.	Income	
595	May	12	1913	Stewart, James	Pln. Diamond, East Bank	Income	
596	Aug	1	1906	St Kitts, George	Victoria, E.C.	Income	
597	May	15	1912	Storey, William Edward	Cove & John, East Coast	Owner of house & land	Cove & John Front, E.C.
598	April	30	1906	Stoute, Joseph Leacock Licorish	Pln. Ogle, East Coast	Income	
599	May	11	1905	Strang, Robert	Pln. Mon Repos, East Coast	Income	
600	May	15	1899	Sue, Aow James	Pln. Nonpareil, East Coast	Income	
601	Oct.	13	1891	Sullivan, Richard	Buxton Village, E.C.	Income	
602	Oct.	12	1892	Sumner, James G.	Golden Grove Village, E.C.	Owner of house & land	Buxton, E. ½ lot 8, section B.
603	Oct.	12	1892	Surrabo, Samuel	Golden Grove, East Coast	Owner of house & land	Golden Grove, E.C.
604	Apr.	29	1901	Sutherland, James	Pln. Vryheid's Lust	Income	Golden Grove, E.C.
605	Apr.	29	1901	Sutherland, Forbes A. R.	Danielstown, E.B.	Owner of house & land	Bagot's Town, E.B.
606	Oct.	15	1896	Swan, Henry	Lodge Village	Owner of house & land	Part lot 3, Lodge Village.
607	Oct.	14	1891	Talbot, John William	Buxton, E.C.	Income	
608	May	15	1912	Talbot, Simon Eleazar Alpheus	Victoria, E.C.	Owner of land in cultivation	½ lot 8, C and ½ lot 8, D, Victoria Village.
609	May	15	1912	Talbott, James	Buxton, E.C.	Owner of house & land	W.C. ½ lot 85, Buxton.
610	May	15	1912	Taylor, Hugh Arthur	Pln. Nonpareil, East Coast	Income	
611	Oct.	15	1896	Telford, Josiah	Plaisance, East Coast	Owner of house & land	E½ of W½; lot 85, Plaisance.
612	May	9	1902	Telles, Justin Antonio	Mahaicony, E.C.	Income	
613	May	12	1910	Thierens, Stanley A.	Buxton, E.C.	Income	
614	Oct.	14	1892	Thomas, George	Buxton, E.C.	Owner of house & land	Buxton.
615	May	20	1911	Thomas, Joseph Augustus	Ann's Grove	Owner of house & land	Ann's Grove, E.C.
616	May	15	1912	Thomas, William	Victoria, E.C.	Owner of house & land	Victoria.
617	May	5	1908	Thompson, Robert Murray	Pln. Ruimveld, E.B.	Income	
618	May	13	1903	Thompson, Hubert Alfred	Cove & John Front, E.C.	Income	
619	May	14	1913	Thorne, Alfred Athiel	Kitty Village, E.C.	Income	
620	May	11	1907	Thornhill, Emanuel Lynch	Plaisance, E.C.	Owner of house & land	E½ of E½ lot 62 and lot 29, W½ of W½; Plaisance.
621	April	17	1913	Thornhill, John Gibson	Friendship, E.C.	Income	
622	May	15	1912	Thornton, Samuel Paris Britton	Pln. Ogle, E.C.	Income	
623	Nov.	25	1891	Tinne, John Ernest	Liverpool, England	Land Owner	Pln. Diamond, E.B.
624	May	4	1905	Tranquada, Jose Rodrigues	Golden Grove, East Coast	Owner of house & land	Golden Grove, E.B.
625	Aug.	18	1906	Trim, Elias	Friendship, East Coast	Owner of house & land	W. ¼ 111, A; W. ¼ 119, B; W. ¼ 102, C and W. ¼ 100, D, Friendship.
626	May	14	1898	Trotman, James Alfred	Golden Grove, East Coast	Income	
627	Oct.	15	1891	Trotman, James	Ann's Grove, East Coast	Owner of house & land	Plaisance, E.C.
628	May	15	1909	Trotter, Albert William	Pln. La Bonne Intention, E.C.	Income	
629	May	13	1911	Ure, Duncan Ferguson	Pln. Melville, East Coast	Income	
630	May	11	1911	Van Cooten, Ernest Augustus	Pln. Mon Repos, East Coast	Income	
631	May	11	1910	Vaughan, Louis Vernon	Belfield, East Coast	Income	
632	May	15	1912	Vaughan, Reginald	Pln. Ogle, East Coast	Income	
633	May	15	1912	Vercker, Henry A.	Pln. Nonpareil, East Coast	Income	
634	Oct.	12	1892	Viera, Joao	Buxton, East Coast	Income	
635	Oct.	14	1892	Viera, John (Jnr.)	Friendship, East Coast	Income	
636	Oct.	14	1892	Viera, Antonio	Buxton, East Coast	Income	
637	May	5	1903	Vieira, John	Pln. Spring Hall, Mahaica	Income	
638	May	15	1912	Vigilance, Samuel Alexander	Plaisance, East Coast	Owner of land in cultivation	Pln. Spring Hall, Mahaica, E.C.
639	May	15	1908	Vincent, Ernest Edwin	Plaisance, East Coast	Income	

Digitized by Google

No.	Date of Registration.	Surname and Christian Name.	Residence.	Nature of Qualification.	Local or other description of Land, etc.
640	May 14 1913	Vieet, Marriot Gordon	Pln. Nonpareil, East Coast	Income	
641	May 15 1913	Von Winckler, William Joseph	Friendship, East Coast	Income	
642	May 15 1912	Walcott, Edward Brace	Pln. Ogle, East Coast	Income	
643	May 14 1913	Waldron, Augustus	Belfield, East Coast	Income	
644	May 15 1912	Walker, James Perry	Pln. Ruimveld, East Bank	Income	
645	May 6 1907	Walker, Stanislaus	Pln. Triumph, East Coast	Income	
646	May 15 1909	Walls, Ignatius James Morris	Pln. Enmore, East Coast	Income	
647	May 15 1909	Ward, Joseph	Beterverwagting East Coast	Owner of house & land	
648	May 15 1909	Watkin, Hezekiah	Agricola, East Bank	Owner of house & land	Agricola, E.B.
649	Oct. 15 1896	Watson, Joseph Henry	Pln. Cane Grove, East Coast	Income	
650	May 13 1903	Watson, William Henry	Pln. Hope, East Coast	Income	
651	May 15 1912	Webster, Joseph N.	Victoria, East Coast	Income	
652	Oct. 9 1893	Wegman, James Emanuel	Victoria, East Coast	Income	
653	May 15 1912	Welch, James	Golden Grove, East Coast	Owner of house & land	Lot 15, Golden Grove.
654	May 15 1909	Westmoreland, Samuel	Beterverwagting, East Coast	Owner of house & land	Lot 20, Section B, Beterverwagting.
655	May 15 1912	Wharton, James Adolphus	Kitty, East Coast	Income	
656	May 10 1913	White, Alison Campbell McLeod Montague	Pln. Enmore	Income	
657	May 13 1905	Whitehead, Albert Fresson	Pln. Farm, Mahaicony	Owner of house & land	Pln. Farm, *cum annexis* ¼ share, Mahaicony.
658	May 13 1905	Whitehead, Joseph Thorpe	202, Camp Street, Georgetown	Owner of house & land	Pln. Farm, *cum annexis* ¼ share, Mahaicony.
659	May 10 1913	Wignall, Herbert	Pln. Providence, East Bank	Income	
660	Oct. 14 1892	Williams, John E.	Friendship, East Coast	Owner of house & land	Friendship, E.C.
661	Oct. 13 1891	Williams, Alexander	Friendship, East Coast	Owner of house & land	Friendship, W. ½ lot 118, section A.
662	Oct. 12 1892	Williams, David	Pln. Cane Grove, East Coast	Income	
663	Oct. 12 1892	Williams, Seralto	Virginia, East Coast	Owner of house & land	Virginia.
664	May 9 1907	Williams, Josephus	Friendship, East Coast	Owner of house & land	Lot 127, E. ¼, section B, Friendship.
665	May 15 1912	Williams, George Lowe	Pln. Lusignan	Income	
666	Oct. 12 1891	Wills, Prince Albert	Plaisance, East Coast	Owner of house & land	Plaisance, lot 29.
667	May 11 1908	Wilson, James	Pln. Houston, East Bank	Income	
668	April 18 1906	Wilson, Charles	Pln. Nonpareil, East Coast	Income	
669	April 25 1906	Wilson, John	Golden Grove, East Coast	Income	
670	May 15 1912	Wilson, John Cameron	Pln. Enmore, East Coast	Income	
671	May 10 1913	Windebank, William Malcolm Henry	Pln. Providence, East Bank	Income	
672	May 11 1910	Winter, jur., James	Pln. Enmore, East Coast	Income	
673	May 10 1913	Winter, Alexander	Pln. Cove and John	Income	
674	May 14 1903	Wong, Evan	Pln. Diamond, East Bank	Income	
675	May 14 1908	Wood, Paul Josephus Augustus	Mahaicony	Income	
676	May 12 1913	Woodward, Charles Lucius	Pln. Mon Repos	Income	
677	Oct. 15 1896	Wray, Henry	Plaisance, East Coast	Owner of house & land	¼ lot 93, and lot 50, Plaisance.
678	May 13 1905	Wrong, William A.	Pln. Fellowship, Mahaicony	Owner of house and land	Part of Pln. Fellowship, Mahaicony.
679	Aug. 7 1906	Wrong, Joseph	Buxton, East Coast	Owner of house and land	West centre ¼ 118; 76 A; W.C. ¼ 80, C; W.C. ¼ 118, D; and W.C. ¼ 78, G, Buxton.
680	Oct. 8 1891	Yarde, Joseph Nathaniel	Victoria, East Coast	Owner of house & land	Victoria, East Coast.
681	May 15 1912	Yaw, John	Friendship, East Coast	Owner of house & land	
682	Aug. 16 1911	Yearwood, Paul Augustus	Sparendaam, East Coast	Income	
683	May 15 1902	Young, Jacob Dodson	Friendship, East Coast	Owner of house & land	
684	April 30 1903	Young, Augustus Ebenezer	Friendship, East Coast	Owner of house & land	Friendship, E.C.
685	May 15 1912	Young, Charles Alexander	Pln. Lusignan, East Coast	Income	
686	May 15 1912	Zitman, Frank Robert	Pln. Cane Grove, East Coast	Income	

B. S. NEWSAM,
Acting Registrar.

A true Copy,
B. S. NEWSAM,
Acting Registrar.

Digitized by Google

Digitized by Google

BRITISH GUIANA.

COPY OF REGISTER OF VOTERS entitled to vote at the Election of Members of the Court of Policy and Financial Representatives for Electoral District No. 3 (County of Berbice, exclusive of the Town of New Amsterdam), for the twelve months commencing on the first day of October, 1913, and ending on the 30th day of September, 1914.

No.	Date of Registration.	Surname and Christian Name.	Residence.	Nature of Qualification.	Local or other description of Land, etc.
1	May 15 1912	Abbensetts, John Augustus	New Amsterdam	Property	Pln. Essendam, Rio Berbice
2	May 11 1910	Abdulla	Fyrish	Income	
3	April 28 1906	Abrahams, Allen	Ithaca	Property	House and land.
4	May 8 1906	Adams, Thomas Theophilus	Sisters	Property	Over 3 acres land under cultivation.
5	Oct. 15 1891	Adonis, John Theophilus	Edinburgh	Property	Over three acres, Plantation Resolute under cultivation.
6	May 12 1906	Adonis, Andries	Enfield	Property	Over 3 acres of land under cultivation.
7	May 14 1901	Adonis, Simon	Hopetown	Property	Land and buildings at Hopetown.
8	May 15 1913	Akeung, Peter Chung	No. 78 Village, Corentyne	Property	Over 3 acres land under cultivation
9	May 13 1901	Albert, Samuel Jacob	Brighton	Property	Land and buildings at Brighton.
10	April 15 1903	Albert, Joseph	Ithaca	Property	House and land at Ithaca.
11	May 1 1906	Albert, Larkey T.	Eversham	Property	Over 3 acres land under cultivation.
12	May 14 1910	Albert, Cruden Prince	Epsom	Property	Over 3 acres land under cultivation.
13	May 14 1910	Albert, John Batist	Epsom	Property	Over 3 acres land under cultivation.
14	May 14 1910	Alert, Stephen	Brighton	Property	Over 3 acres land under cultivation.
15	May 14 1910	Alert, Henry	Brighton	Property	Over 3 acres land under cultivation.
16	Oct. 14 1897	Alexander, Smart	Liverpool	Property	House and land at Liverpool.
17	Oct. 15 1903	Alexander, Colin Toby	Liverpool	Property	Over 3 acres land under cultivation.
18	Oct. 11 1903	Alexander, Noble Colin	Liverpool	Property	Over 3 acres land under cultivation.
19	Aug. 29 1911	Alfred, William Ebenezer	Hopetown	Property	
20	May 11 1909	Algernon, Henry	Rodboro' Manse	Income	
21	May 11 1906	Allen, William Young	Edmond's Grant	Property	Over 3 acres land under cultivation.
22	May 6 1903	Allicock, Ferdinand	Dagraad	Property	Over 3 acres land under cultivation.
23	Aug. 29 1911	Alves, Francis	Paradise	Property	House and land at Paradise.
24	May 14 1913	Ambrose, Benjamin	Germania Village, Rio Berbice	Income	
25	April 26 1906	Anderson, James	Zorg-en-Hoop	Property	House and land.
26	May 14 1910	Anderson, Robert William	Rose Hall Village	Income	
27	May 14 1910	Anderson, Thomas	Gibraltar	Property	House and land.
28	May 15 1911	Angoy, Fortune Anderson	Lunatic Asylum	Income	
29	April 15 1901	Armogan, James	Pln. Alness	Property	Land and buildings at Albion.
30	April 27 1912	Armoogan, David	Blairmont	Income	
31	May 7 1906	Arthur, Alexander E.	Hopetown	Property	House and Land.
32	May 14 1913	Atkinson, Arthur G.	Pln. Port Mourant	Income	
33	May 8 1907	August, Edwin E.	Edinburgh	Property	Over 3 acres land under cultivation.
34	May 9 1903	Austin, Francis	Alness	Property	Over 3 acres land under cultivation.
35	April 23 1906	Austin, George	Rose Hall Village	Property	Over 3 acres land under cultivation.
36	April 25 1906	Austin, Stephen Augustus	Glasgow	Income	
37	Oct. 2 1891	Awer, George Cornelius	No. 2, East Coast, Berbice	Income	

Digitized by Google

43	April	23	1912	Ball, Albert Edward	Sandvoort	Property	House and land.
44	April	28	1906	Barclay, Thomas	Pln. Albion	Property	
45	May	8	1906	Barnes, Frederick Artemas	Gibraltar	Income	Land and buildings.
46	Oct.	13	1897	Barry, William James	Edinburgh	Property	
47	May	14	1910	Batson, Edward James	Alness	Property	House and land.
48	April	25	1912	Bayne, Joseph	Rose Hall Village	Property	House and land.
49	May	7	1906	Bayley, Thomas H.	Pln. Springlands	Income	
50	April	28	1906	Benn, Daniel William	No. 5 Village, West Coast	Income	
51	May	14	1909	Benn, Henry Ebenezer	Fyrish	Property	House and land.
52	May	13	1912	Benn, Alexander Theophilus	Fyrish	Property	House and land.
53	April	26	1906	Bennett, George	Islington	Property	Over 3 acres land under cultivation.
54	April	26	1906	Benjamin, John	Zorg-en-Hoop	Income	
55	May	10	1905	Beresford, James Alexander	Ithaca	Property	House and land.
56	April	25	1906	Best, Eleazer	Sheet Anchor	Property	Over 3 acres land under cultivation
57	Sept.	1	1911	Best, Eleazer	Glasgow	Income	
58	April	23	1906	Bijadder, James	Alness	Property	House and land at Alness.
59	May	12	1903	Binns, Arthur Hamilton	Fyrish	Property	
60	May	12	1911	Binning, Wallace Nathaniel	Pln. Skeldon	Income	House and land.
61	May	8	1912	Bishop, James Casey	Pln. Providence	Income	
62	April	28	1906	Blair, Ned	No. 79 Village, Corentyne	Income	
63	May	7	1906	Blair, William Scott	Hopetown	Property	House and land.
64	May	7	1906	Blair, Charles William	Hopetown	Property	House and land.
65	May	14	1906	Blair, Arthur Leopold	Hopetown	Property	House and land.
66	April	30	1909	Bobb, Malcolm Alexander	Zorg-en-Hoop	Property	House and land.
67	May	9	1910	Bobb, William Green	Courtland	Property	Over 3 acres land under cultivation.
68	May	15	1911	Boston, Robert Henry	Bengal	Property	House and land.
69	May	5	1903	Bourne, James	Alness	Property	Do.
70	Oct.	15	1891	Bowling, Robert	Bonito	Property	Over 3 acres land under cultivation.
71	May	9	1903	Bowling, Watson Benjamin	Hopetown	Property	Land and buildings.
72	May	4	1906	Bowlin, William	Hopetown	Property	
73	April	27	1906	Bowman, Prince	Kilteera	Income	Over 3 acres land under cultivation.
74	May	7	1906	Bowman, Samuel	Golden Grove	Property	House and land.
75	April	28	1906	Bowman, Daniel	Golden Grove	Property	House and land.
76	May	14	1913	Brammah, Samuel	Lovely Lass	Property	House and land.
77	May	4	1912	Brebner, James	Pln. Rose Hall	Property	
78	April	26	1906	Briggs, Jos. Peter	Pln. Blairmont	Income	
79	April	30	1906	Brittlebank, William	Zorg-en-Hoop	Property	House and land.
80	May	5	1906	Brookner, William	Zorg-en Hoop	Property	Over 3 acres land under cultivation.
81	May	14	1913	Broughton, Arthur C.	Enfield	Income	
82	May	14	1910	Brown, Isaac	Pln. Rose Hall	Income	
83	April	23	1906	Brush, Samuel Philip	Rose Hall Village	Property	House and land
84	May	15	1908	Brush, Josiah	Rose Hall Village	Property	House and land
85	May	14	1910	Brush, William	Rose Hall Village	Income	
86	April	30	1910	Budhoo, Thomas	Auchlyne	Property	House and land
87	May	9	1912	Budloo	Skeldon	Income	

Digitized by Google

No.	Date of Registration.	Surname and Christian Name.	Residence.	Nature of Qualification.	Local or other description of Land et
88	May 4 1903	Cæsar, Adam Lancaster	Epsom	Property	Over 3 acres land under cultivation.
89	April 20 1912	Cæsar, James France	Plc. Friends	Property	
90	May 14 1906	Cæsar, David	Fyrish	Property	House and land.
91	April 28 1906	Cameron, James Edward	Gibraltar	Property	House and land.
92	May 3 1906	Cameron, Alexander	Trafalgar	Property	House and land.
93	May 14 1910	Cameron, Isaac	Gibraltar	Property	House and land.
94	May 14 1910	Campbell, Robert	Kilteam	Property	Over 3 acres land under cultivation.
95	May 13 1909	Carlow, Alfred Ebenezer	Fyrish	Property	House and land.
96	May 13 1910	Carpenter, Frederick	Pln. Skeldon	Income	
97	May 7 1912	Carter, Austin Bruce	Pln. Mara	Income	
98	Aug. 29 1911	Carvalhal, Antonio Gonsalves	Belladrum	Property	House and land at Belladrum.
99	April 23 1910	Chalmers, Henry King	Speculation	Income	
100	April 27 1906	Chamrah	Whim	Property	House and land.
101	May 13 1901	Chapman, Augustus	Pln. Springlands	Income	
102	May 9 1906	Chapman, John D.	Lichfield	Property	Over 3 acres land under cultivation.
103	Aug. 29 1911	Chapman James	No. 40 Village	Property	Over 3 acres land under cultivation.
104	April 25 1906	Charles, John B.	Glasgow	Income	
105	April 26 1906	Charles, Cyrus	Ithaca	Property	Over 3 acres land under cultivation.
106	May 3 1912	Chase, Edward	Pln. Rose Hall	Income	
107	May 14 1907	Ching, William	Adelphi	Property	House and land.
108	May 14 1913	Chinn, Frederick Courtenay	Pln. Skeldon	Income	
109	May 4 1906	Christiani, Thomas Henry	No. 60 Village	Income	
110	Oct. 4 1897	Christian, Alexander Cornelius Theophilus	Light Town	Property	Over 3 acres land under cultivation.
111	April 25 1912	Chundun, Robert	Bloomfield	Income	
112	May 13 1909	Clark, David	Pln. Port Mourant	Income	
113	May 8 1912	Clarke, Joseph William	No. 79 Village, Corentyne	Income	
114	May 12 1911	Clarke, Clement Alexander Colcaria	Lonsdale	Income	
115	April 30 1906	Codette, Roderick	Ithaca	Property	Over 3 acres land under cultivation.
116	May 14 1913	Cole, Joseph William	Pln. Rose Hall	Income	
117	April 27 1906	Collins, Elisha Francis	Bloomfield	Property	Over 3 acres land under cultivation.
118	May 9 1906	Connell, Grant Elcock	Belladrum	Income	
119	April 27 1906	Cort, Fraser Patrick	Rose Hall Village	Property	Over 3 acres land under cultivation.
120	May 12 1908	Cort, Henry	Rose Hall Village	Property	House and land.
121	May 14 1910	Cort, Jonathan	Rose Hall Village	Property	House and land.
122	May 14 1910	Cort, Henry McDonald	Courtland	Property	House and land.
123	April 28 1906	Crandon, Watson	Courtland	Property	House and land.
124	May 11 1908	Crandon, Fraser	Courtland	Property	Over 3 acres land under cultivation.
125	May 11 1908	Crandon, Johnson	Courtland	Property	House and land.
126	Oct. 4 1897	Crawford, Richard Henry	Ulverston	Property	Over 3 acres land under cultivation.
127	Oct. 5 1897	Crawford, Christopher	Ulverston	Property	Over 3 acres land under cultivation.
128	May 13 1903	Crawford, William Duncan	Rose Hall Village	Property	House and land.
129	April 28 1906	Crawford, Charles H.	Courtland	Property	House and land.
130	May 14 1910	Crawford John	No. 1 Village	Property	House and land.
131	May 13 1909	Cummings, John Stevedore Willington	No. 8 Village	Income	
132	May 8 1906	Cummings, John Henry	No. 40 Village	Property	Over 3 acres land under cultivation.
133	May 9 1908	Cunningham, William	Camp Street, Georgetown	Property	Over 3 acres and under cultivation at Petersville.
134	May 14 1913	Cuthbertson, Duncan MacGregor	Pln. Albion	ncome	

Digitized by Google

135	May	11	1903	David, Michael	Ulverston	Property	Over 3 acres land under cultivation.
136	April	25	1906	David, Thomas Alexander	Glasgow	Income	
137	May	14	1908	David, Martin Alfred	Rose Hall	Property	Over 3 acres land under cultivation.
138	May	14	1910	David, Cornelius Emanuel	Bengal	Property	Over 3 acres land under cultivation.
139	May	6	1912	Davis, Fli Didimus	Skeldon	Income	
140	May	8	1912	Davis, Joseph Valantine	79 Village, Corentyne	Income	
141	May	10	1912	Davis, James Cornelius	79 Village, Corentyne	Income	
142	Oct.	15	1891	Davson, James William	Folkstone, England	Income	
143	May	14	1910	Day, Charles	Rose Hall	Property	Land and buildings at Blairmont.
144	May	15	1912	De Cairos, Alfred	Sheet Anchor	Income	
145	April	17	1909	De Freitas, Quirino Bonifacio	Fort Canje	Income	
146	May	12	1906	De Groot, Albert Edward van Ryck	Pln. Bath	Income	
147	April	24	1912	De Groot, Charles Benjamin van Ryck	Pln. Blairmont	Income	
148	May	7	1912	De Groot, William	Leiter Kenny	Income	
149	May	15	1912	De Santos, Jose Antonio	Sisters	Income	
150	April	26	1910	De Sousa, John	Liverpool	Property	House and land.
151	May	6	1912	Dhugoo, Paul	Pln. Port Mourant	Income	
152	April	28	1906	Dick, Maurice	Courtland	Property	
153	May	4	1906	Dick, Robert	Fyrish	Property	House and land.
154	April	30	1909	Dick, Robert	Courtland	Property	Over 3 acres land under cultivation
155	May	14	1910	Dick, La Rose	Courtland	Property	House and land.
156	Aug.	29	1911	Dodson, Samuel Ebenezer	No. 40 Village	Property	House and land.
157	Oct.	5	1891	Douglas, William Pitt	Pln. Port Mourant	Property	Over 3 acres land under cultivation.
158	Oct.	12	1901	Douglas, William Alfred	New Amsterdam	Income	
159	May	4	1906	Douglas, Richard	Courtland	Property	Land and buildings, Industry.
160	April	29	1908	Douglas, Archibald Blair	Haraculi	Property	House and land.
161	May	14	1910	Douglas, Josiah Herod	Epsom	Property	Over 3 acres land under cultivation.
162	April	18	1912	Douglas, Robert Ernest	Springlands	Property	Over 3 acres land under cultivation.
163	Oct.	12	1891	Downer, John	New Amsterdam	Income	
						Property	Land and buildings Pln. Landskroon and Pln. Bohemia.
164	Oct.	14	1896	Downer, James William	Glasgow	Property	
165	April	25	1906	Downer, David Benjamin	Glasgow	Income	House and land.
166	April	25	1906	Downer, Jacob	Glasgow	Income	
167	May	1	1906	Drepaul, Thomas	Pln. Cromarty	Property	
168	Oct.	15	1891	Drummond, Jacob Ebenezer	Edinburgh	Property	Over 3 acres land under cultivation.
169	May	14	1913	Duggin, Charles Hughes	Sheet Anchor	Property	Land and buildings, Glasgow.
170	April	23	1906	Dunn, Josiah Burnett	Rose Hall Village	Property	House and land.
							Land and buildings.
171	April	25	1906	Edwards, Joseph	Glasgow	Income	
172	April	26	1906	Edwards, William Towsand	Ithaca	Property	
173	May	14	1910	Elgin, Louis	Fyrish	Property	Over 3 acres land under cultivation.
174	May	14	1913	Esch, Michael Leo	Pln. Port Mourant	Income	Over 3 acres land under cultivation.
175	May	14	1910	Ezechiels, Menzo Lankhurst	Pln. Port Mourant	Income	

Digitized by Google

No.	Date of Registration.	Surname and Christian Name.	Residence.	Nature of Qualification.	Local or other description of Land, etc.
176	April 23 1906	Fairbairn, Benjamin	Rose Hall Village	Property	Over 3 acres under cultivation.
177	May 14 1906	Fairbairn, Benjamin, Snr.	Rose Hall Village	Property	Over 3 acres under cultivation.
178	May 14 1913	Falconer, John Cameron	Pln. Port Mourant	Income	
179	April 28 1906	Farley, William	Fyrish	Property	House and land.
180	May 4 1906	Farley, George Daniel	Fyrish	Property	House and land.
181	May 13 1904	Faucett, Edward Outridge	Pln. Phœnix	Income	
182	Oct. 14 1896	Felix, Abraham Wellington	Glasgow	Income	
183	Sept. 4 1911	Field, James Trenton	Ithaca	Income	
184	May 15 1903	Fingall, Charles Alexander	Rose Hall Village	Income	
185	May 11 1908	Fingall, David William	Rose Hall Village	Property	House and land.
186	May 14 1910	Fingall, Adam	Rose Hall Village	Property	Over 3 acresof land under cultivation.
187	Aug. 29 1911	Fordyce, Thomas	Eldorado	Property	House and land at Eldorado.
188	April 27 1904	Fox, John Isaac	Paradise	Income	
189	May 15 1911	France, Richard Robert	Pln. Providence	Income	
190	May 5 1906	Francis, Henry Elliottson	Kortberaad	Income	
191	May 15 1906	Fraites, James Louis	Pln. Skeldon	Income	
192	Oct. 12 1891	Frank, Ormond	Fyrish	Property	Land and buildings at Fyrish.
193	May 4 1908	Frank, Richard Brown	Fyrish	Property	Over 3 acres land under cultivation.
194	May 7 1909	Frank, Donald Henry	Fyrish	Property	House and land
195	May 14 1910	Frank William McDonald	Light Town	Property	Over 3 acres land under cultivation
196	Sept. 25 1896	Fraser, James Edward	New Amsterdam	Property	Land and buildings at Sandvoort.
197	May 9 1903	Fraser, Edward	Alness	Property	Over 3 acres land under cultivation.
198	May 4 1906	Fraser, Aaron	Epsom	Property	Over 3 acres land under cultivation
199	Aug. 29 1911	Fraser, George Emanuel	Belladrum	Property	House and land at Belladrum.
200	May 14 1913	Fraser, Alexander Adolphus	Pln. Albion	Income	
201	May 6 1903	Galloway, Peter John	Heversham	Property	House and land.
202	May 12 1909	Gentle, Peter Alexander Theophilus	Kortberaadt	Property	Over 3 acres land under cultivation
203	May 5 1899	George, James Ebenezer	Skeldon	Income	
204	Aug. 29 1911	George, James	Weldaad	Property	House and land.
205	April 17 1906	George, James Alexander	Golden Grove	Income	
206	May 13 1908	George, Lafleur Darlington	Manchester	Property	Over 3 acres in cultivation.
207	May 26 1906	George, Joseph	Zorg-en-Hoop	Property	House and land
208	May 21 1911	Gibbs, Herbert James	Pln. Albion	Income	
209	Oct. 1 1891	Gibson, James Clarke	Pln. Port Mourant	Income	
210	April 9 1896	Gill, William Johnson	Pln. Canefield	Income	
211	May 7 1906	Gillis, William	Hopetown	Property	House and land
212	May 4 1906	Giddings, Thomas	Courtland	Property	Over 3 acres land under cultivation
213	May 13 1910	Gomes, Jose Pedro	Lichfield	Income	
214	May 13 1910	Gomes, Guilherme Aloysius	Lichfield	Income	
215	May 10 1912	Gomes, Julio	Pln. Rose Hall	Income	
216	Oct. 1 1891	Gordon, John Richard Collin	Pln. Bath	Income	

Digitized by Google

228	May	30	1903	Greaves, Benjamin Joseph	Glasgow	Income	
229	May	28	1906	Griffith, Thomas	Pln. Providence	Income	
230	Oct.	12	1897	Griffith, Harris James	Java	Income	
				Gunputh, John	Courtland	Property	House and land.
					Rose Hall Village	Income	
231	May	15	1902	Haly, Edward Cresswell	Pln. Sea Well	Income	
232	May	8	1906	Hamilton, Joseph	No. 40 Village	Property	
233	May	8	1906	Harlequin, Thomas	Lichfield Village	Property	
234	May	11	1908	Harlequin, Henry	No. 1 Village	Property	
235	Oct.	13	1896	Harris, Nathaniel Alexander Rawlinson	Pln. Providence	Income	
236	May	14	1910	Harris, George Augustus	Fyrish	Property	
237	May	14	1913	Harris, Eric William	Pln. Albion	Property	
238	April	23	1906	Harry, Ned	Rose Hall Village	Income	House and land.
239	May	14	1913	Hart, John	No. 79 Village	Property	
240	April	25	1906	Headley, James	Glasgow	Income	
241	April	30	1906	Henery, Barclay	Ithaca	Income	House and land.
242	April	30	1906	Henery, David George	Lot 45, Corentyne Coast	Property	
243	May	4	1906	Henery, Nicodemus E.	Epsom	Property	
244	May	10	1906	Henery, Charles	Glasgow	Property	
245	May	14	1910	Henery Archibald Muirhead	Courtland	Income	
246	Oct.	5	1897	Henry, David Heartwell	Salton	Income	
247	May	6	1901	Henry, Daniel Augustus	Pln. Blairmont	Property	House and land.
248	May	10	1906	Henry, James E.	Glasgow	Income	
249	May	14	1910	Henry, James	Rose Hall Village	Income	
250	May	11	1908	Herbert, Reginald Frederic DeCourcy	Pln. Pourt Mourant	Property	House and land.
251	May	11	1903	Hercules, Robert Hannibal	Ulverston	Income	
252	April	26	1912	Hill, Archibald Douglas	Pln. Blairmont	Property	Over 3 acres land under cultivation.
253	May	14	1909	Ho-a-Yun, S.	Adelphi	Income	
254	Oct.	4	1897	Hooper, Frederick C.	Hampshire	Income	
255	April	28	1906	Hooper, Edward	No. 1 Village	Property	
256	May	14	1906	Hooper, Frederick	Fyrish	Property	House and land.
257	May	8	1912	Hooper, Henry Hugh	Pln. Skeldon	Property	
258	April	29	1912	Hoosain, Goolam	Pln. Blairmont	Income	
259	May	5	1906	Hopkins, Charles Edward	Pln. Lochaber	Income	

Digitized by Google

No.	Date of Rgistration.	Surname and Christian Name.	Residence.	Nature of Qualification	Local or other description of Land, etc.
260	May 15 1911	Hopkirk, John William	Pln. Providence	Income	
261	April 25 1906	Houston, William	Glasgow	Income	
262	May 1 1906	Houston, George	Pln. Good Hope	Property	
263	Oct. 10 1895	Hunter, Robert Buchanan	Pln. Rose Hall	Income	
264	May 14 1913	Hutton, Robert	Pln. Albion	Income	
265	May 14 1906	Innis, Johan Kenyon	Fyrish	Property	House and land.
266	Oct. 15 1891	Isaac, Daniel	Fyrish	Property	Land and buildings.
267	Aug. 29 1911	Isaacs, John William	Pln. Bath	Income	
268	May 13 1912	Jack, Moses	Rosignol	Income	
269	May 6 1912	Jaipersaud	No. 79 Village, Corentyne	Income	
270	May 11 1906	James, Robert S.	Manchester	Property	Over 3 acres land under cultivation.
271	April 25 1906	James, Albert Alexander	Glasgow	Income	
272	May 14 1913	James, Josiah Henry	New Amsterdam	Property	House and land, Hopetown.
273	May 10 1907	Jansen, Peter P.	No. 28 Village	Income	
274	April 28 1906	Jeffrey, John Fingall	Leeds	Property	Over 3 acres land under cultivation.
275	May 14 1913	Jemmott, Joseph McArthur	No. 9 Village, W.C., Berbice	Income	
276	May 9 1903	Johnson, Jacob	Hopetown	Property	Over 3 acres land cultivated.
277	April 28 1906	Johnson, Isaac William	No. 1 Village	Property	House and land.
278	May 10 1909	Johnson, Adam Alexander	Hopetown	Income	
279	May 4 1906	Jonas, Harry	Gibraltar	Property	Over 3 acres land under cultivation.
280	May 14 1910	Jonas, Murphy	Gibraltar	Property	House and land.
281	April 26 1906	Jones, David	Glasgow	Income	
282	May 10 1906	Jones, Henry	Glasgow	Income	
283	May 14 1910	Jones, William Barjona	Eversham	Property	Over 3 acres land under cultivation.
284	May 10 1906	Junor, Moses E.	Glasgow	Income	
285	May 3 1906	Joseph, Frederick Alexander	Lot 47, Farm	Property	Over 3 acres land under cultivation.
286	May 14 1910	Joseph, William	Islington	Income	

Digitized by Google

287	Oct.	12	1896	Karl, James	Sandvoort	Income	
288	May	14	1901	Kattick, Joseph	Pln. Port Mourant	Income	
289	May	15	1903	Kendall, Chance	No. 51, Corentyne	Property	Over 3 acres under cultivation.
290	May	3	1906	Kendall, Henry Wade	Leeds	Property	Over 3 acres under cultivation.
291	April	30	1906	Kendall, Mackenzie Wade	Leeds	Property	House and land.
292	April	18	1912	Kendall, Joseph McDonald	Springlands	Income	
293	May	10	1907	Kennard, Charles Poole	Pln. Port Mourant	Income	
294	May	11	1903	Kewley, Edward N. A.	Liverpool	Property	Over 3 acres under cultivation.
295	May	15	1911	Khan, Alladat	Pln. Providence	Income	
296	May	6	1912	Khan, Rahmat Ali	Pln. Adelphi	Income	
297	Oct.	11	1897	King, Israel Samuel	Betsy Ground	Income	
298	May	15	1901	King, George Devonish	No. 22, W.C., Berbice	Income	
299	May	4	1903	King, Timothy Walker	Pln. Rose Hall	Income	
300	May	8	1903	King, Alfred Alexander	Liverpool	Property	
301	May	14	1905	King, Ignatius Francis	Hopetown	Income	
302	April	25	1906	King, Thomas A.	Glasgow	Income	
303	April	25	1912	Kistnen, Robert	Pln. Albion	Income	
304	May	14	1903	Kort, Benjamin	Ulverston	Property	Over 3 acres under cultivation.

305	May	10	1906	Laing, Isaac E.	Glasgow	Income	
306	May	14	1913	Lalljeer, Peter William	Pln. Rose Hall	Income	
307	Aug	29	1911	Lam, James Edward	Hopetown	Income	
308	May	6	1912	Lam, John	No. 79, Corentyne	Income	
309	May	15	1903	Lambert, Daniel K.	Liverpool	Property	Over 3 acres land under cultivation.
310	May	4	1906	Lambert, Daniel	Courtland	Property	House and land.
311	May	12	1911	Lambert, Daniel Peter Cornelius	Baracara	Income	
312	Oct.	7	1896	La Rose, William	Sheet Anchor	Property	House and land.
313	Oct.	2	1897	La Rose, Robin Samuel	Manchester	Income	
314	May	8	1906	La Rose, James Eli	Sisters	Income	
315	May	14	1908	LaRose, Joshua Franc	Nurney	Income	
316	May	10	1909	La Rose, Frederick Augustus	No. 78 Village	Income	
317	May	14	1910	La Rose, Charles Frederick	Pln. Albion	Income	
318	May	14	1901	Lawrence, George	Pln. Port Mourant	Income	
319	April	25	1906	Lee, Charles Augustus	Glasgow	Income	
320	May	14	1910	Le Feuvre, Edwin Stanley	Pln. Port Mourant	Income	
321	Oct.	2	1897	Leitch, Fingall	Lancaster	Property	House and land.
322	Oct.	4	1897	Leitch, Plowel	Liverpool	Property	House and land.
323	May	12	1903	Leitch, Barton	Lancaster	Property	Over 3 acres land under cultivation.
324	May	15	1903	Leitch, Boaston	Manchester	Property	Over 3 acres land under cultivation.
325	April	22	1912	Leitch, James	Liverpool	Property	House and land, Liverpool, Manchester and Lancaster.
326	May	9	1906	Lewis, Thomas	Lichfield	Property	Over 3 acres land cultivated.
327	May	8	1907	Lewis, Eleazer	Enfield	Property	Over 3 acres land cultivated.
328	May	14	1910	Lewis, James Samuel	Brighton	Property	Over 3 acres land cultivated.
329	May	14	1910	Lewis, John	Rose Hall Village	Income	
330	May	14	1910	Lewis, Henry B.	Rose Hall Village	Income	

Digitized by Google

No.	Date of Registration.	Surname and Christian Name.	Residence.	Nature of Qualification.	Local or other description of Land, &c.
331	May 15 1911	Lewis, Alexander Erasmus	Pln. Providence	Income	
332	May 2 1907	Liddell, George S.	Sisters	Income	
333	Oct. 15 1897	Liverpool, John	Nurney	Property	3 acres land under cultivation.
334	April 28 1906	Liverpool, Fairbairn	No. 1 Village	Property	House and land.
335	April 28 1906	Liverpool, John Christopher	Gibraltar	Property	House and land.
336	May 7 1909	Liverpool, Josiah Nathaniel	No. 28 Village	Income	
337	May 8 1912	Logan, William Alexander Frank	No. 79 Village, Corentyne	Income	
338	May 12 1908	London, John	Hampshire	Property	House and land.
339	May 9 1910	Long, John Isaac	Eldorado	Property	House and land.
340	April 30 1910	Lopes, Chrispino Albert	Alness	Property	House and land.
341	May 11 1903	Lowe, Thomas Edmund	Manchester	Property	Over 3 acres land cultivated.
342	May 8 1911	Lowe, Frederick Telemachus	Sheet Anchor	Income	
343	May 5 1906	Luke, Thomas William	Manchester	Property	Over 3 acres land cultivated.
344	April 27 1906	Lutchana	Fyrish	Income	
345	Aug. 29 1911	Lyle, William	Eldorado	Property	House and land.
346	May 1 1906	Lyte, Thomas Henry	Gibraltar	Property	House and land.
347	May 14 1913	MacKay, Neil	Pln. Skeldon	Income	
348	May 4 1905	Mackintosh, George Frederick	Pln. Friends	Income	
349	April 27 1906	Maddhoo, Benny	Letter Kenny	Property	Over 3 acres land under cultivation.
350	April 30 1910	Maddhoo, James	Bloomfield	Income	
351	May 14 1910	Malcolm, David	Brighton	Property	Over 3 acres land under cultivation.
352	May 14 1910	Mannick	Fyrish	Income	
353	April 16 1910	Manning, Albert Edward	Pln. Warren	Income	
354	April 23 1906	Mardra, Moothoo	Rose Hall Village	Property	House and land.
355	April 27 1906	Mariah, Alexander	Golden Grove	Property	House and land.
356	Oct. 14 1896	Mars, Samuel	Hopetown	Property	House and land.
357	April 25 1906	Mars, James	Glasgow	Income	
358	May 2 1906	Mars, George A.	No. 65, Corentyne	Income	
359	May 7 1906	Mars, James	Hopetown	Property	House and land.
360	May 14 1913	Massett, James David	No. 79, Corentyne	Income	
361	May 14 1913	Matthews, Samuel Wilson	Pln. Rose Hall	Income	
362	Oct. 12 1896	Mathias, Samuel Alexander	Sandvoort	Property	Land and building.
363	April 17 1906	Matthey, Arthur	Pln. Mara	Income	
364	May 5 1909	Maycock, James Alfred Randolph	Rose Hall Village	Income	
365	May 6 1912	McArthur, Arthur	Pln. Skeldon	Income	
366	Oct. 13 1897	McAulay, James Alexander	Ulverston	Property	Over 3 acres land under cultivation.
367	Oct. 13 1896	McBean, Paris	Dingwall	Property	Over 3 acres land under cultivation.
368	May 8 1903	McBean, Edward Barrington	Java	Property	Over 3 acres land under cultivation.
369	May 9 1903	McCamon, Joseph	Hopetown	Property	Over 3 acres land under cultivation.
370	Oct. 13 1891	McConnell, Arthur John	London	Property	Pln. Rose Hall, *cum annexis*.
371	Oct. 4 1897	McDonald, George	Kildonan	Property	Over 3 acres land under cultivation.
372	April 26 1906	McDonald, Johnson	Ithaca	Property	Over 3 acres land under cultivation.

Digitized by Google

373	May	14	1910	McDonald, Charles	Pln. Port Mourant	Income	
374	May	8	1912	McDonald, Edmond Theodore	Pln. Skeldon	Income	
375	May	7	1912	McGie, William	Pln. Port Mourant	Income	
376	Oct.	14	1897	McGregor, Charles Collier	Ulverston	Property	House and land.
377	May	6	1912	McGregor, David Nathaniel	Pln Providence	Income	
378	Oct.	15	1897	McKend, Charles Alexander	Lancaster	Property	House and land.
379	May	4	1906	McKenzie, Murphy	No. 30 Village, W.C.	Property	House and land.
380	May	15	1909	McKinnon, Archibald Andrew	Fort Canje	Income	
381	Oct.	11	1897	McLean, Alexander Adolphus	Alness	Property	House and land.
382	May	11	1908	McLean, John Gardner	Pln. Rose Hall	Income	
383	April	18	1912	McLean, Henry Alexander	Springlands	Income	
384	May	8	1905	McPherson, John Peter	De Kinderen	Property	Land.
385	May	8	1907	McPherson, Charles Cornelius	Ithaca	Income	
386	Aug.	29	1911	McPherson, Joseph	Lichfield	Property	Over 3 acres land under cultivation.
387	Sep.	4	1911	McPherson, Ezekiel	Lichfield	Property	House and land.
388	Oct.	5	1897	Melbourne, Charles Alexander	Zorg-en-Hoop	Property	Over 3 acres land under cultivation.
389	Oct.	2	1896	Mendonca, Jose Lewis de	Port Mourant	Income	
390	Oct.	7	1896	Mendonca, Francis E. de	Adventure	Income	
391	Oct.	10	1896	Mendonca, William Arthur de	Rose Hall	Income	
392	Oct.	14	1896	Mendonca, George Percival de	Rose Hall	Income	
393	May	14	1906	Mendonca, Manoel de	Pln. Friends	Income	
394	April	26	1906	Michael, John	Ithaca	Property	Over 3 acres land under cultivation.
395	Oct.	10	1896	Miller, Frederick Barclay	Rose Hall	Property	House and land.
396	May	5	1910	Milne, Alfred Charles	Pln. Mara	Income	
397	Sep.	4	1911	Mingo, Ward	No. 42 Village	Property	House and land at No. 42.
398	April	28	1908	Mohamdally	Rose Hall, Corentyne	Income	
399	Sep.	4	1911	Mona, Thomas Luke	No. 41 Village	Property	House and land at No. 41.
400	May	14	1910	Monat, John Dudley	Rose Hall Village	Income	
401	Oct.	4	1897	Moore, Maxwell	Liverpool	Property	House and land.
402	Oct.	13	1896	Moore, Levy Anthony	Sandvoort	Property	Over 3 acres land under cultivation.
403	May	11	1903	Moore, Jas. Edward	Lancaster	Property	Over 3 acres land under cultivation.
404	Oct.	7	1891	Morris, Cecil	Pln. Albion	Income	
405	May	14	1913	Morris, Walter Cyril	Pln. Albion	Income	
406	May	14	1913	Mortley, Cecil	Pln. Albion	Income	
407	April	23	1906	Mourant, Richman	Rose Hall Village	Property	House and land.
408	May	8	1906	Mourant, Frederick Adolphus	Sisters	Income	
409	May	8	1906	Mourant, Thomas	Enfield	Property	Over 3 acres land under cultivation.
410	Oct.	5	1897	Munro, Titus	Liverpool	Property	Over 3 acres land under cultivation.
411	Oct.	4	1897	Munroe, Reuben	Liverpool	Property	House and land.
412	Oct.	14	1897	Munroe, Charles Reuben	Manchester	Property	Over 3 acres land under cultivation.
413	May	5	1905	Munroe, Angus William	Lancaster	Property	Over 3 acres land under cultivation.
414	Oct	9	1891	Murphy, Joseph Plato	Zorg-en-Hoop	Property	Over 3 acres land under cultivation.
415	May	7	1912	Murray, Walter Cecil	Pln. Port Mourant	Income	
416	May	15	1901	Nathoo, Beekran	Whim	Income	
417	April	28	1905	Naraine	Fyrish	Income	
418	April	28	1908	Neamothally	Rose Hall Village	Income	
419	April	26	1906	Nelson, James	Zorg-en-Hoop	Property	Over 3 acres under cultivation.
420	May	15	1907	Nicholson, Charles Robert	Pln. Mara	Income	
421	Oct.	11	1897	Nicodemus, Cato	Rose Hall	Property	House and land.
422	April	30	1906	Nicholas, Thomas	Ithaca	Property	House and land.
423	May	14	1913	Niven, Peter M.	Pln. Skeldon	Income	
424	May	8	1907	Noble, Albert Daniel	New Market	Property	Over 3 acres under cultivation.

Digitized by Google

ate of stration.	Surname and Christian Name.	Residence.	Nature of Qualification.	Local or other description of Land, &c.
ay 15 1911	Lewis, Alexander Erasmus	Pln. Providence	Income	
y 2 1907	Liddell, George S.	Sisters	Income	
. 15 1897	Liverpool, John	Nurney	Property	3 acres land under cultivation.
il 28 1906	Liverpool, Fairbairn	No. 1 Village	Property	House and land.
il 28 1906	Liverpool, John Christopher	Gibraltar	Property	House and land.
y 7 1909	Liverpool, Josiah Nathaniel	No. 28 Village	Income	
y 8 1912	Logan, William Alexander Frank	No. 79 Village, Corentyne	Income	
y 12 1908	London, John	Hampshire	Property	House and land.
y 9 1910	Long, John Isaac	Eldorado	Property	House and land.
ril 30 1910	Lopes, Chrispino Albert	Alness	Property	House and land.
y 11 1903	Lowe, Thomas Edmund	Manchester	Property	Over 3 acres land cultivated.
y 8 1911	Lowe, Frederick Tel...		Income	
y 5 1906	Luke, T...			Over 3 acres land cultivated.
il 27 1906				House and land.
00				

Digitized by Google

459	May	14	1910	**Profitt, Daniel**	No. 1 Village	Property	House and land.
460	Sep.	1	1911	**Profitt, Charles Ebenezer**	Gibraltar	Property	House at Gibraltar
461	Oct.	12	1896	**Rae, James**	Auchlyne	Income	
462	April	27	1906	Rahaman Abdool	Bloomfield	Property	House and land.
463	April	26	1910	Ralph, Jacob Stanford	Lancaster	Income	
464	May	12	1911	Ramdharry	Rose Hall Village	Income	
465	May	14	1906	Ramdeholl, Robert Ramrooch	Sheet Anchor	Property	House and land.
466	May	4	1908	Ramsaran, Peter	Sheet Anchor	Income	
467	May	13	1909	Read, Edward James Fayle	Pln. Port Mourant	Income	
468	May	14	1910	Read, Arthur Kennedy	Pln. Mara	Income	
469	May	10	1905	Reid, Irvine Kempt	Fort Wellington	Income	
470	Oct.	10	1895	Richards, Thos. Alexander	Pln. Mara	Income	
471	Sep.	4	1911	Richards, Israel	Belladrum	Property	House and land, Belladrum.
472	May	13	1905	Richards, Hilton L'Evanser	Pln. Mara	Income	
473	May	15	1909	Richards, George Augustus	Adelphi	Property	House and land.
474	May	14	1913	Rickford, Howell	Pln. Mara	Income	
475	April	28	1906	Robertson, Maithland	Ithaca	Property	House and land.
476	May	15	1911	Robertson, James Archibald	Allsion	Property	House and land.
477	May	14	1913	Rohlehr, Henry Ernest	Letter Kenny	Income	
478	May	7	1909	Rohlehr, William	Adelphi	Income	
479	May	7	1912	Romney, Lionel Rowland Wentworth	Pln. Skeldon	Income	
480	May	14	1910	Rose, Simon McKenzie	Kiltearn	Property	Over 3 acres land under cultivation.
481	May	14	1910	Rose, William Denis	Kiltearn	Property	Over 3 acres land under cultivation.
482	April	14	1910	Ross, Edward	Paradise	Income	
483	April	23	1906	Ross, William Donald	Rose Hall Village	Property	House and land.
484	April	23	1906	Ross, Thomas Donald	Rose Hall Village	Property	House and land.
485	May	9	1910	Ross, Henry Cummings	Eldorado	Property	House and land.
486	May	7	1912	Ross, Charles Ambrey	Pln. Port Mourant	Property	House and land.
487	May	14	1913	Rutherford, Barnabas Theophilus	Pln. Rose Hall	Income	

Digitized by Google

No.	Date of Registration.	Surname and Christian Name.	Residence.	Nature of Qualification.	Local or other description of Lands, &c.,
488	Oct. 9 1896	Sa, Manoel Rodrigues de	Kiltearn	Income	
489	May 6 1912	Sadool, Henry Charles	Pln. Skeldon	Income	
490	April 20 1906	Sampson, Henry	Gibraltar	Property	House and land.
491	May 11 1903	Sancho, Edward Charles	Rose Hall, Corentyne	Property	Do.
492	Oct. 12 1891	Saul, Daly Walpole	Ithaca	Property	Over 3 acres land under cultivation.
493	May 14 1913	Saul, George Taylor	Pln. Mara	Income	
494	Oct. 15 1896	Saul, Snr., James	No. 11, E.C.	Property	Land and buildings.
495	May 14 1910	Saul, Jonas Theophilus	Eversham	Property	Over 3 acres land under cultivation.
496	Sep. 4 1911	Saul, Samson	Belladrum	Property	House and land, Belladrum.
497	May 15 1906	Sarran, Frank William	Port Mourant	Property	Buildings.
498	May 10 1906	Saunders, Philip	Fyrish	Property	Over 3 acres land under cultivation.
499	May 11 1908	Scarder, James Whitney	Pln. Rose Hall	Income	
500	May 10 1906	Scipio, Alfred E.	Glasgow	Income	
501	Oct. 11 1897	Scott, Robert Benjamin	Limlair	Property	Over 3 acres land under cultivation.
502	Sep. 4 1911	Semple, Edward Bristol	Lichfield	Property	House and land at Lichfield.
503	May 7 1906	Semple, Philip	Hopetown	Property	Over 3 acres land under cultivation.
504	May 15 1901	Sewdin, Martin	Pln. Port Mourant	Income	
505	April 27 1906	Sewnath, Frank Ernilus	Pln. Albion	Income	
506	May 4 1906	Simon, David	Gibraltar	Property	Over 3 acres land under cultivation.
507	Sep. 1 1911	Simon, Douglas Christmas	Gibraltar	Property	House and land at Gibraltar.
508	Sep. 1 1911	Simon, Robin Prince Liverpool	Gibraltar	Property	Do.
509	April 28 1906	Sinclair, Thomas Frederick	Gibraltar	Property	House and land.
510	Oct. 4 1897	Smart, Roland	No. 11, E.C.	Property	House and land.
511	May 11 1903	Smith, George	Ulverston	Property	Over 3 acres land under cultivation.
512	May 3 1912	Smith, James	Pln, Rose Hall	Income	
513	May 4 1906	Smith, Smith Daniel	Limlair	Property	Over 3 acres land under cultivation.
514	April 18 1911	Sookdeo	Pln. Armadale	Property	Over 6 acres land under cultivation.
515	May 5 1906	Sommersall, Charles Ebenezer	Sisters	Income	
516	May 15 1905	Spencer, William James	Kortberaadt	Property	House and land.
517	May 14 1913	Steel, Charles Hamilton Carlyle	Pln. Albion	Income	
518	May 12 1909	Stewart, Isaac Samuel	Enfield	Property	House and land.
519	May 11 1903	Stewart, James W. B.	Alness	Property	Over 3 acres under cultivation.
520	May 14 1913	St. Hill, Pelham Thos. Harding	Pln. Albion	Income	
521	May 9 1906	Stuart, James Charles Henry	Rose Hall Village	Property	Over 3 acres land under cultivation.
522	May 14 1913	Surjoopeshad	Pln. Rose Hall	Income	
523	May 14 1913	Swallow, Claude Fauntleroy	Pln. Providence	Income	
524	May 14 1910	Tait, John Theophilus	Gibraltar	Property	House and land.
525	May 15 1908	Tamassee, Mooseley	Pln. Port Mourant	Property	Over 3 acres land under cultivation.
526	April 20 1912	Tannassee, William Victor	Pln. Port Mourant	Income	
527	May 15 1903	Tello, Candido A.	Port Mourant	Income	
528	May 13 1912	Thomas, Emanuel	Pln. Highbury	Income	
529	Oct. 14 1897	Thomas, Henry	Liverpool	Property	House and land.
530	May 11 1903	Thomas, James A.	Liverpool	Property	Over 3 acres land under cultivation.
531	May 2 1903	Thomas, Henry	Kiltearn	Property	Over 3 acres land under cultivation.
532	May 7 1906	Thomas, Joshua	Enfield	Property	Over 3 acres land under cultivation.
533	May 1 1906	Thom, Daniel	Courtland	Property	Over 3 acres land under cultivation
534	May 15 1911	Thompson, Claude Gill Austin	Pln. Kendall	Income	
535	May 6 1907	Thompson, John Stewart	Hopetown	Property	Land.
536	April 27 1906	Thompson, Joseph Alexander	Hopetown	Income	
537	April 28 1906	Thompson, Robert	Ulverstone	Property	House.

Digitized by Google

538	May	5	1908	Thompson, William Cornwall	No. 28 Village, W.C.	Property
539	May	4	1906	Thompson, William Josephus	Hopetown	Property
540	May	6	1912	Tiam-Fook, Charles Chung	Skeldon	Income
541	May	8	1912	Tiam-Fook, Peter Chung	New Amsterdam	Property
542	May	6	1912	Tiam-Fook, William Chung	Skeldon	Income
543	May	5	1906	Todd, Frederick	DoKinderen	Income
544	May	13	1910	Trobie	Skeldon	Income
545	May	14	1910	Trim, Richard	Rose Hall Village	Income
546	May	14	1913	Tiotman, Henry Adolphus	Reliance, Canje	Income
547	May	8	1909	Turner, Frank Harold	Pln. Rose Hall	Income
548	April	28	1906	Tyndal, Moses	Ulverstone	Property

549	Oct.	12	1897	Vaughan, James Shanks	Pln. Skeldon	Income

550	April	28	1908	Wajidally	Rose Hall Village	Income
551	Oct.	13	1896	Wallace, William James	Sheet Anchor	Property
552	May	6	1912	Walcott, Charles Racker	Pln. Friends	Income
553	May	14	1913	Walcott, William Buhôt	Pln. Albion	Income
554	May	6	1912	Walker, James Walter	Pln. Skeldon	Income
555	May	14	1913	Walker, Samuel A.	No. 79 Corentyne	Income
556	Oct.	11	1897	Waldron, Frederick	Lancaster	Property
557	Oct.	8	1891	Warn, William Ernest	Pln. Providence	Income
558	May	6	1912	Watson, Thomas	Pln. Blairmont	Income
559	May	2	1903	Watson, Henery	Scheynmoed	Property
560	April	30	1906	Watson, James	De Edwards	Property
561	May	8	1906	Welcome, Andries	Enfield	Property
562	May	9	1906	Welcome, David Josiah	Enfield	Property
563	May	11	1903	Welcome, Charles A.	Ulverston	Property
564	April	26	1906	Welcome, Abraham	Ithaca	Property
565	April	26	1906	Welcome, Neil C.	Ithaca	Property
566	April	30	1906	Welcome, Samuel	Ithaca	Property
567	May	1	1906	Welcome, Goodluck	Kiltearn	Property

House and land.
House and land.
House and land, 78 and 79 Village, Corentyne
Over acres under cultivation.

Land and buildings.

House and land.

Over 3 acres land under cultivation.
Over 3 acres land under cultivation.
Over 3 acres land under cultivation.
Over 3 acres land under cultivation.
Over 3 acres land under cultivation.
Over 3 acres land under cultivation.
Over 3 acres land under cultivation.
Over 3 acres land under cultivation.

Digitized by Google

No.	Date of Registration.	Surname and Christian Name.	Residence.	Nature of Qualification.	Local or other description of Land, etc.
568	Oct. 11 1897	Welcome, Jacob Conrad	Sisters	Property	Over 3 acres land under cultivation.
569	May 8 1901	Whinfield, Thomas Robert	Hopetown	Property	Over 3 acres land under cultivation.
570	Sep. 4 1911	White, John Robert	Pln. Cottage	Property	Over 3 acres land under cultivation.
571	May 13 1903	Wickham, Gresham James Wolseley	Pln. Friends	Income	
572	May 2 1906	Williams, Herbert Stutchbury	Pln. Springlands	Income	
573	May 8 1906	Williams, Charles Richard	No. 41 Village, W.C.	Property	Over 3 acres land under cultivation.
574	May 8 1906	Williams, Jacob	DeKinderen	Property	Over 3 acres land under cultivation.
575	May 14 1908	Williams, Thomas	Rose Hall Village	Property	Over 3 acres land under cultivation.
576	Sep. 4 1911	Williams, John Henry	Eldorado	Property	House and land at Eldorado.
577	Sep. 4 1911	Williams, Joshua	Lichfield	Property	House and land at Lichfield.
578	April 23 1912	Williams, Brown Jeremiah	Liverpool	Income	
579	April 30 1903	Williams, Charles Nicholas	La Prudence	Property	Over 3 acres land under cultivation.
580	April 25 1906	Williams, James	Glasgow	Income	
581	April 30 1906	Williams, Peter	Zorg-en-Hoop	Property	House and land.
582	May 10 1909	Williams, Theodore Ebenezer	Liverpool	Property	House and land.
583	April 28 1906	Wills, John Edward	Fyrish	Property	House and land.
584	Oct. 11 1897	Wilson, Samuel Eliphaz	Nurney	Property	Over 3 acres land under cultivation,
585	Sep. 4 1911	Wilson, Richard	Belladrum	Property	House and land at Belladrum.
586	Sep. 4 1911	Wilson, Thomas Adolphus	Belladrum	Property	House and land.
587	May 14 1910	Winter, Christopher	Rose Hall Village	Income	
588	May 14 1913	Worme, Louis Gerald	Pln. Mara.	Income	
589	May 4 1906	Yorrick, Donald Alexander	Fyrish	Property	Over 3 acres land under cultivation.
590	May 14 1919	Yorrick, Thomas	Brighton	Property	Over 3 acres land under cultivation.
591	May 3 1909	Young, Robert Elijah	Belladrum	Property	House and land.
592	May 9 1910	Young, Goodluck A.	Belladrum	Property	Land.
593	Sep. 4 1911	Young, Ebenezer Emanuel	Belladrum	Property	House and land at Belladrum.
594	Sep. 4 1911	Young, James Emanuel	Belladrum	Property	House and land at Belladrum.

B. S. NEWSAM, Acting Registrar.

A true Copy,
B. S. NEWSAM,
Acting Registrar.

GEORGETOWN, DEMERARA.—Printed and Published every *Wednesday and Saturday*, and on such Extraordinary Days as may be directed by His Excellency the Governor, by "The Argosy" Company, Limited, at their Office, Lot 35, Water Street, Robb's Town. Subscription—Four Dollars per annum. Single Copies 4 Cents each.—Wednesday, September 17th, 1913.

Digitized by Google

Vol. XXXVII. No. 79.

3,001

The Official Gazette

OF BRITISH GUIANA.

Published by Authority of His Excellency the Governor.

GEORGETOWN, SATURDAY, SEPTEMBER 20TH, 1913.

Government Notice.

GOVERNMENT SECRETARY'S OFFICE,
Georgetown, Demerara,
415. 19th September, 1913.

THE following Bill, which it is proposed to introduce into the Court of Policy, is hereby published for general information.

By Command,

G. BALL GREENE,
Acting Assistant Government Secretary.

A BILL ENTITLED "AN ORDINANCE TO CONFIRM A CONTRACT FOR THE CONSTRUCTION, EQUIPMENT AND WORKING BY THE DEMERARA RAILWAY COMPANY OF AN EXTENSION OF THE EXISTING WEST COAST RAILWAY FROM GREENWICH PARK TO PARIKA."

WHEREAS the Demerara Railway Company hereinafter called "The Company" was incorporated by the Demerara Railway Company's Ordinance, 1846, and by the same Ordinance the Company's Deed of Settlement dated the 18th day of September, 1845, was confirmed and was thereby declared to be of as full force and effect as if the same were incorporated in that Ordinance;

And whereas the Demerara Railway Company's Ordinance, 1846, has been amended by divers other subsequent Ordinances and whereas under and by virtue of the said Demerara Railway Company's Ordinance, 1846, and of the said subsequent Ordinances and of the Companies Clauses and Powers Consolidation Ordinance, 1846, the Company has constructed and is now working a railway hereinafter referred to as the West Coast Railway in the Colony of British Guiana from Vreed-en-Hoop to Philadelphia the terminus of which is at Greenwich Park;

Digitized by Google

And whereas by a Contract dated 31st day of July, 1913, and made between the Crown Agents for the Colonies in London acting on behalf of the Government of the Colony (hereinafter referred to as " The Government ") of the one part and the Company of the other part it was agreed that the Company might and should extend the said West Coast Railway from its present terminus at Greenwich Park to a new terminus at Parika which Extension is hereinafter referred to as " the Parika Extension ; "

And whereas by the said Contract it was provided that the Government should pay to the Company during the terms and upon the conditions therein mentioned the sum of Sixteen Thousand Pounds for the construction of the said Extension ;

And whereas the said Contract was conditional on the same being confirmed by a Special Ordinance to be passed by the Governor and Court of Policy of the Colony and it is expedient that the same should be confirmed accordingly ;

And whereas plans and sections showing the line and levels of the railways authorized by this Ordinance, and a book of reference to the plans containing the names of the owners and lessees or reputed owners and lessees, and of the occupiers of the lands required or which may be taken for the purposes or under the powers of this Ordinance have been duly deposited with the Government :

BE it therefore enacted by the Governor of British Guiana, with the advice and consent of the Court of Policy thereof, as follows :—

Short title.

1. This Ordinance may be cited as the " The Demerara Extension (Parika) Railway Ordinance, 1913."

Confirmation of contract of extension to Parika.

2. The said Contract of the 31st day of July, 1913, shall be and the same is hereby confirmed and made binding on the Government and the Company, and the Government and the Company are hereby authorized to carry the said Contract into effect and all the provisions of such Contract shall have the same force and effect as if they were incorporated in and enacted by this Ordinance : Provided, that for the purposes of the construction and maintenance of the extension of the West Coast Railway to Parika or the buildings, works, or conveniences connected therewith, the Company may subject to the provisions of the said Contract enter upon, take and use such of the lands delineated on the said deposited plans and described in the said deposited book of reference as may be required for such purposes.

Deposit of plans under

3.—(1.) The plans and reference book relating to the lands required for the purpose of the Parika Extension, deposited in the

Digitized by Google

Registrar's Office in Georgetown, on the shall be deemed to be a compliance with section two hundred and thirty-one of Ordinance No. 1 of 1846, and it shall be lawful for the Company, notwithstanding the other provisions of the said section or otherwise contained in the said Ordinance or in Ordinance No. 2 of 1846, forthwith to enter upon, take, and use such of the lands delineated on the said deposited plans and described in the said deposited book of reference as may be required for the purposes of the construction of the Parika Extension and also to take proceedings for acquiring a title to such lands.

Contract to be deemed deposit under Ord. 1 of 1846.

(2.) Whenever the plans and reference books relating to any other lands required for the purposes of the Parika Extension, after being approved by the Government, are deposited in the Registrar's Office the same shall be deemed to be a compliance with section two hundred and thirty-one of Ordinance No. 1 of 1846, and it shall be lawful for the Company, notwithstanding the other provisions of the said section, or otherwise contained in the said Ordinance or in Ordinance No. 2 of 1846, forthwith thereafter to enter upon, take, and use such of the lands delineated on the said last mentioned deposited plans, and described in the said last mentioned deposited book of reference as may be required for the purposes of the construction of the Parika Extension, and also to take proceedings for acquiring a title to such last mentioned lands.

Provisions of present contract to prevail.

4. The contract referred to in section two hereof is the contract set out in the Schedule to this Ordinance and shall be read and construed as one with the contracts of the 31st day of January, 1896, and 15th day of April, 1901, which were confirmed by Ordinances No. 8 of 1896 and No. 8 of 1901, respectively, the first named Contract being set out in the Schedule to Ordinance No. 10 of 1897, save in so far as such provisions expressly or impliedly annul or are inconsistent with the same in which event the provisions of the contract confirmed by this Ordinance are to prevail.

Authentication of Notices, etc.

5. Every notice or other document required to be given or served by the Company in the Colony for the purposes of or in connection with the construction of the Parika Extension, and requiring authentication by the Company, may be signed either as it might have been before the commencement of this Ordinance, or by the Company's General Manager for the time being, and need not be under the common seal of the Company.

Ordinance 1 of 1846.

6. Save as provided in this Ordinance and in the Contract hereby confirmed the provisions of Ordinance No. 1 of 1846 shall apply to the Company in connexion with the construction equipment and working of the Parika Extension and all the powers conferred by the said Ordinance may be exercised by the Company.

Digitized by Google

No.	Date of Registration.	Surname and Christian Name.	Residence.	Nature of Qualification.	Local or other description of Land et
88	May 4 1903	Cæsar, Adam Lancaster	Epsom	Property	Over 3 acres land under cultivation.
89	April 20 1912	Cæsar, James France	Plr. Friends	Property	
90	May 14 1906	Cæsar, David	Fyrish	Property	House and land.
91	April 28 1906	Cameron, James Edward	Gibraltar	Property	House and land.
92	May 3 1906	Cameron, Alexander	Trafalgar	Property	House and land.
93	Mar 14 1910	Cameron, Isaac	Gibraltar	Property	Over 3 acres land under cultivation.
94	May 14 1910	Campbell, Robert	Kilteann	Property	House and land.
95	May 13 1909	Carlow, Alfred Ebenezer	Fyrish	Property	
96	May 13 1910	Carpenter, Frederick	Pln. Skeldon	Income	
97	May 7 1912	Carter, Austin Bruce	Pln. Mara	Income	House and land at Belladrum.
98	Aug. 29 1911	Carvalhal, Antonio Gonsalves	Belladrum	Property	
99	April 23 1910	Chalmers, Henry King	Speculation	Income	House and land.
100	April 27 1906	Chamrah	Whim	Property	
101	May 13 1901	Chapman, Augustus	Pln. Springlands	Income	Over 3 acres land under cultivation.
102	May 9 1906	Chapman, John D.	Lichfield	Property	Over 3 acres land under cultivation.
103	Aug. 29 1911	Chapman James	No. 40 Village	Property	
104	April 25 1906	Charles, John B.	Glasgow	Income	Over 3 acres land under cultivation.
105	April 26 1906	Charles, Cyrus	Ithaca	Property	
106	May 3 1912	Chase, Edward	Pln. Rose Hall	Income	House and land.
107	May 14 1907	Ching, William	Adelphi	Property	
108	May 14 1913	Chinn, Frederick Courteney	Pln. Skeldon	Income	
109	May 4 1906	Christiani, Thomas Henry	No. 60 Village	Income	Over 3 acres land under cultivation.
110	Oct. 4 1897	Christian, Alexander Cornelius Theophilus	Light Town	Property	
111	April 25 1912	Chundun, Robert	Bloomfield	Income	
112	May 13 1909	Clark, David	Pln. Fort Mourant	Income	
113	May 8 1912	Clarke, Joseph William	No. 79 Village, Corentyne	Income	
114	May 12 1911	Clarke, Clement Alexander Colcaria	Lonsdale	Property	Over 3 acres land under cultivation.
115	April 30 1906	Codette, Roderick	Ithaca	Income	
116	Mar 14 1913	Cole, Joseph William	Pln. Rose Hall	Property	Over 3 acres land under cultivation.
117	April 27 1906	Collins, Elisha Francis	Bloomfield	Income	
118	May 9 1906	Connell, Grant Elcock	Belladrum	Property	Over 3 acres land under cultivation.
119	April 27 1906	Cort, Fraser Patrick	Rose Hall Village	Property	House and land.
120	May 12 1908	Cort, Henry	Rose Hall Village	Property	House and land.
121	May 14 1910	Cort, Jonathan	Rose Hall Village	Property	House and land.
122	May 14 1910	Cort, Henry McDonald	Courtland	Property	House and land.
123	April 28 1906	Crandon, Watson	Courtland	Property	Over 3 acres land under cultivation.
124	May 11 1908	Crandon, Fraser	Courtland	Property	House and land.
125	May 11 1908	Crandon, Johnson	Courtland	Property	Over 3 acres land under cultivation.
126	Oct. 4 1897	Crawford, Richard Henry	Ulverston	Property	Over 3 acres land under cultivation.
127	Oct. 5 1897	Crawford, Christopher	Ulverston	Property	House and land.
128	May 13 1903	Crawford, William Duncan	Rose Hall Village	Property	House and land.
129	April 28 1906	Crawford, Charles H.	Courtland	Property	House and land.
130	May 14 1910	Crawford John	No. 1 Village	Income	
131	May 13 1909	Cummings, John Stevedore Willington	No. 8 Village	Property	Over 3 acres land under cultivation.
132	May 8 1906	Cummings, John Henry	No. 40 Village	Property	Over 3 acres and under cultivation at Peterville.
133	May 9 1908	Cunningham, William	Camp Street, Georgetown	ncome	
134	May 14 1913	Cuthbertson, Duncan MacGregor	Pln. Albion		

135	May 11 1903	David, Michael	Ulverston	Property	Over 3 acres land under cultivation.	
136	April 26 1906	David, Thomas Alexander	Glasgow	Income		
137	May 14 1908	David, Martin Alfred	Rose Hall	Property	Over 3 acres land under cultivation.	
138	May 14 1910	David, Cornelius Emanuel	Bengal	Property	Over 3 acres land under cultivation.	
139	May 6 1912	Davis, Fli Didimus	Skelton	Property		
140	May 8 1912	Davis, Joseph Valantine	79 Village, Corentyne	Income		
141	May 10 1912	Davis, James Cornelius	79 Village, Corentyne	Income		
142	Oct. 15 1891	Davson, James William	Folkstone, England	Income		
143	May 14 1910	Day, Charles	Rose Hall	Property	Land and buildings at Blairmont.	
144	May 15 1912	De Cairos, Alfred	Sheet Anchor	Income		
145	April 17 1909	De Freitas, Quirino Bonifacio	Fort Canje	Income		
146	May 12 1906	De Groot, Albert Edward van Ryck	Pln. Bath	Income	House and land.	
147	April 24 1912	De Groot, Charles Benjamin van Ryck	Pln. Blairmont	Income		
148	May 7 1912	De Groot, William	Letter Kenny	Income		
149	May 15 1912	De Santos, Jose Antonio	Sisters	Income		
150	April 26 1910	De Sousa, John	Liverpool	Income		
151	May 6 1912	Dhugoo, Paul	Pln. Port Mourant	Property	House and land.	
152	April 28 1906	Dick, Maurice	Courtland	Income	Over 3 acres land under cultivation	
153	May 4 1906	Dick, Robert	Fyrish	Property	House and land.	
154	April 30 1909	Dick, Robert	Courtland	Property	Over 3 acres land under cultivation.	
155	May 14 1910	Dick, La Rose	Courtland	Property	House and land.	
156	Aug. 29 1911	Dodson, Samuel Ebenezer	No. 40 Village	Property	Over 3 acres land under cultivation.	
157	Oct. 5 1891	Douglas, William Pitt	Pln. Port Mourant	Income		
158	Oct. 12 1901	Douglas, William Alfred	New Amsterdam	Property	Land and buildings, Industry.	
159	May 4 1906	Douglas, Richard	Courtland	Property	House and land.	
160	April 29 1908	Douglas, Archibald Blair	Haraculi	Property	Over 3 acres land under cultivation.	
161	May 14 1910	Douglas, Josiah Herod	Epsom	Property	Over 3 acres land under cultivation.	
162	April 18 1912	Douglas, Robert Ernest	Springlands	Income		
163	Oct. 12 1891	Downer, John	New Amsterdam	Property	Land and buildings Pln. Landskroon and Pln. Bohemia.	
164	Oct. 14 1896	Downer, James William	Glasgow	Property	House and land.	
165	April 25 1906	Downer, David Benjamin	Glasgow	Income		
166	April 25 1906	Downer, Jacob	Glasgow	Income		
167	May 1 1906	Drepaul, Thomas	Pln. Cromarty	Property	Over 3 acres land under cultivation.	
168	Oct. 15 1891	Drummond, Jacob Ebenezer	Edinburgh	Property	Land and buildings, Glasgow.	
169	May 14 1913	Duggin, Charles Hughes	Sheet Anchor	Property	House and land.	
170	April 23 1906	Dunn, Josiah Burnett	Rose Hall Village	Property	Land and buildings.	
171	April 25 1906	Edwards, Joseph	Glasgow	Income		
172	April 26 1906	Edwards, William Towsand	Ithaca	Property	Over 3 acres land under cultivation.	
173	May 14 1910	Elgin, Louis	Fyrish	Property	Over 3 acres land under cultivation.	
174	May 14 1913	Esch, Michael Leo	Pln. Port Mourant	Income		
175	May 14 1910	Ezechiels, Menzo Lankhurst	Pln. Port Mourant	Income		

Digitized by Google

No.	Date of Registration.	Surname and Christian Name.	Residence.	Nature of Qualification.	Local or other description of Land, etc.
[illegible]	April 23 1906	Fairbairn, Benjamin	Rose Hall Village	Property	Over 3 acres under cultivation.
[illegible]	May 14 1906	Fairbairn, Benjamin, Snr.	Rose Hall Village	Property	Over 3 acres under cultivation.
[illegible]	May 14 1913	Falconer, John Cameron	Pln. Port Mourant	Income	
[illegible]	April 28 1906	Farley, William	Fyrish	Property	House and land.
[illegible]	May 4 1906	Farley, George Daniel	Fyrish	Property	House and land.
[illegible]	May 13 1904	Faucett, Edward Outridge	Pln. Phœnix	Income	
[illegible]	Oct. 14 1896	Felix, Abraham Wellington	Glasgow	Income	
[illegible]	Sept. 4 1911	Field, James Trenton	Ithaca	Income	
[illegible]	May 15 1903	Fingall, Charles Alexander	Rose Hall Village	Income	
[illegible]	May 11 1908	Fingall, David William	Rose Hall Village	Property	House and land.
[illegible]	May 14 1910	Fingall, Adam	Rose Hall Village	Property	Over 3 acresof land under cultivation.
[illegible]	Aug. 29 1911	Fordyce, Thomas	Eldorado	Property	House and land at Eldorado.
[illegible]	April 27 1904	Fox, John Isaac	Paradise	Income	
[illegible]	May 15 1911	France, Richard Robert	Pln. Providence	Income	
[illegible]	May 5 1906	Francis, Henry Elliottson	Kortberaad	Income	
[illegible]	May 15 1906	Fraites, James Louis	Pln. Skeldon	Income	
[illegible]	Oct. 12 1891	Frank, Ormond	Fyrish	Property	Land and buildings at Fyrish.
[illegible]	May 4 1908	Frank, Richard Brown	Fyrish	Property	Over 3 acres land under cultivation.
[illegible]	May 7 1909	Frank, Donald Henry	Fyrish	Property	House and land
[illegible]	May 14 1910	Frank William McDonald	Light Town	Property	Over 3 acres land under cultivation
[illegible]	Sept. 25 1896	Fraser, James Edward	New Amsterdam	Property	Land and buildings at Sandvoort.
[illegible]	May 9 1903	Fraser, Edward	Alness	Property	Over 3 acres land under cultivation.
[illegible]	May 4 1906	Fraser, Aaron	Epsom	Property	Over 3 acres land under cultivation
[illegible]	Mar. 29 1911	Fraser, George Emanuel	Belladrum	Property	House and land at Belladrum.
[illegible]	May 14 1913	Fraser, Alexander Adolphus	Pln. Albion	Income	
201	May 6 1903	Galloway, Peter John	Heversham	Property	House and land.
202	May 12 1909	Gentle, Peter Alexander Theophilus	Kortberaadt	Property	Over 3 acres land under cultivation
203	May 5 1899	George, James Ebenezer	Skeldon	Income	
204	Aug. 29 1911	George, James	Weldaad	Property	House and land.
205	April 17 1906	George, James Alexander	Golden Grove	Income	
206	May 13 1908	George, Lafleur Darlington	Manchester	Property	Over 3 acres in cultivation.
207	May 26 1906	George, Joseph	Zorg-en-Hoop	Property	House and land
208	May 21 1911	Gibbs, Herbert James	Pln. Albion	Income	
209	Oct. 1 1891	Gibson, James Clarke	Pln. Port Mourant	Income	
210	April 9 1896	Gill, William Johnson	Pln. Canefield	Income	
211	May 7 1906	Gillis, William	Hopetown	Property	House and land
212	May 4 1906	Giddings, Thomas	Courtland	Property	Over 3 acres land under cultivation
213	May 13 1910	Gomes, Jose Pedro	Lichfield	Income	
214	May 13 1910	Gomes, Guilherme Aloysius	Lichfield	Income	
215	May 10 1912	Gomes, Julio	Pln. Rose Hall	Income	
216	Oct. 1 1891	Gordon, John Richard Collin	Pln. Bath	Income	

Digitized by Google

217	May	13	1912	Gocool, John	New Amsterdam	Property
218	May	11	1910	Gopaul, Lodia	Fyrish	Property
219	April	27	1906	Gopaul	Bloomfield	Property
220	May	6	1906	Grahams, John	Enfield	Property
221	May	14	1907	Graham, Thomas Adrian	Rose Hall Village	Property
222	May	8	1903	Grant, Edwin Montague	Hopetown	Income
223	May	8	1906	Grant, Chas. Edmund	No. 43 Farm	Income
224	Oct.	7	1891	Gray, George Alexander	Fyrish	Property
225	May	11	1906	Gray, Joseph	Zorg-en-Hoop	Income
226	April	26	1906	Greene, John R. A.	Glasgow	Property
227	May	11	1906	Greaves, Benjamin Joseph	Pln. Providence	Income
228	May	30	1903	Griffith, Thomas	Java	Income
229	May	28	1906	Griffith, Harris James	Courtland	Income
230	Oct.	12	1897	Gumputh, John	Rose Hall Village	Property
						Income
231	May	15	1902	Haly, Edward Cresswell	Pln. Sea Well	Income
232	May	8	1906	Hamilton, Joseph	No. 40 Village	Property
233	May	8	1906	Harlequin, Thomas	Lichfield Village	Property
234	May	11	1908	Harlequin, Henry	No. 1 Village	Property
235	Oct.	13	1896	Harris, Nathaniel Alexander Rawlinson	Pln. Providence	Property
236	May	14	1910	Harris, George Augustus	Fyrish	Income
237	May	14	1913	Harris, Eric William	Pln. Albion	Property
238	April	23	1906	Harry, Ned	Rose Hall Village	Income
239	May	14	1913	Hart, John	No. 79 Village	Property
240	April	25	1906	Headley, James	Glasgow	Income
241	April	30	1906	Henery, Barclay	Ithaca	Property
242	April	30	1906	Henery, David George	Lot 45, Corentyne Coast	Property
243	May	4	1906	Henery, Nicodemus B.	Epsom	Property
244	May	10	1906	Henery, Charles	Glasgow	Income
245	May	14	1910	Henery Archibald Muirhead	Courtland	Income
246	Oct.	5	1897	Henry, David Heartwell	Salton	Property
247	May	6	1901	Henry, Daniel Augustus	Pln. Blairmont	Property
248	May	10	1906	Henry, James E.	Glasgow	Income
249	May	14	1910	Henry, James	Rose Hall Village	Property
250	May	11	1908	Herbert, Reginald Frederic DeCourcy	Pln. Pourt Mourant	Income
251	May	11	1903	Hercules, Robert Hannibal	Ulverston	Property
252	April	26	1912	Hill, Archibald Douglas	Pln. Blairmont	Income
253	May	14	1909	Ho-a-Yun, S.	Adelphi	Income
254	Oct.	4	1897	Hooper, Frederick C.	Hampshire	Property
255	April	28	1906	Hooper, Edward	No. 1 Village	Property
256	May	14	1906	Hooper, Frederick	Fyrish	Property
257	May	8	1912	Hooper, Henry Hugh	Pln. Skeldon	Income
258	April	29	1912	Hoosain, Goolam	Pln. Blairmont	Income
259	May	5	1906	Hopkins, Charles Edward	Pln. Lochaber	Income

House and land, Pln. Broer's Lust, Rio Berbice.	
House and land.	
House and land.	
Over 3 acres land under cultivation	
House and land	
House and land	
House and land.	
House and land.	
House and land.	
House and land.	
Over 3 acres land under cultivation	
House and land.	
House and land.	

No.	Date of Rgistration.	Surname and Christian Name.	Residence.	Nature of Qualification	Local or other description of Land, etc.
260	May 15 1911	Hopkirk, John William	Pln. Providence	Income	
261	April 25 1906	Houston, William	Glasgow	Income	
262	May 1 1906	Houston, George	Pln. Good Hope	Property	
263	Oct. 10 1895	Hunter, Robert Buchanan	Pln. Rose Hall	Income	
264	May 14 1913	Hutton, Robert	Pln. Albion	Income	
265	May 14 1906	Innis, Johan Kenyon	Fyrish	Property	House and land.
266	Oct. 15 1891	Isaac, Daniel	Fyrish	Property	Land and buildings.
267	Aug. 29 1911	Isaacs, John William	Pln. Bath	Income	
268	May 13 1912	Jack, Moses	Rosignol	Income	
269	May 6 1912	Jaipersaud	No. 79 Village, Corentyne	Income	
270	May 11 1906	James, Robert S.	Manchester	Property	Over 3 acres land under cultivation.
271	April 25 1906	James, Albert Alexander	Glasgow	Income	
272	May 14 1913	James, Josiah Henry	New Amsterdam	Property	House and land, Hopetown.
273	May 10 1907	Jansen, Peter P.	No. 28 Village	Income	
274	April 28 1906	Jeffrey, John Fingall	Leeds	Property	Over 3 acres land under cultivation.
275	May 14 1913	Jemmott, Joseph McArthur	No. 9 Village, W.C., Berbice	Income	
276	May 9 1903	Johnson, Jacob	Hopetown	Property	Over 3 acres land cultivated.
277	April 28 1906	Johnson, Isaac William	No. 1 Village	Property	House and land.
278	May 10 1909	Johnson, Adam Alexander	Hopetown	Income	
279	May 4 1906	Jonas, Harry	Gibraltar	Property	Over 3 acres land under cultivation.
280	May 14 1910	Jonas, Murphy	Gibraltar	Property	House and land.
281	April 26 1906	Jones, David	Glasgow	Income	
282	May 10 1906	Jones, Henry	Glasgow	Income	
283	May 14 1910	Jones, William Barjona	Eversham	Property	Over 3 acres land under cultivation.
284	May 10 1906	Junor, Moses E.	Glasgow	Income	
285	May 3 1906	Joseph, Frederick Alexander	Lot 47, Farm	Property	Over 3 acres land under cultivation.
286	May 14 1910	Joseph, William	Islington	Income	

Digitized by Google

291	April 30	1906	Kendall, Mackenzie Wade	Leeds	Property	Over 3 acres under cultivation.
292	April 18	1912	Kendall, Joseph McDonald	Springlands	Property	House and land.
293	May 10	1907	Kennard, Charles Poole	Pln. Port Mourant	Income	
294	May 11	1903	Kewley, Edward N. A.	Liverpool	Income	
295	May 15	1911	Khan, Alladat	Pln. Providence	Property	Over 3 acres under cultivation.
296	May 6	1912	Khan, Rahmat Ali	Pln. Adelphi	Income	
297	Oct. 11	1897	King, Israel Samuel	Betsy Ground	Income	
298	May 15	1901	King, George Devonish	No. 22, W.C., Berbice	Income	
299	May 4	1903	King, Timothy Walker	Pln. Rose Hall	Income	
300	May 8	1903	King, Alfred Alexander	Liverpool	Property	
301	May 14	1905	King, Ignatius Francis	Hopetown	Income	
302	April 25	1906	King, Thomas A.	Glasgow	Income	
303	April 25	1912	Kistnen, Robert	Pln. Albion	Income	
304	May 14	1903	Kort, Benjamin	Ulverston	Property	Over 3 acres under cultivation.
305	May 10	1906	Laing, Isaac E.	Glasgow	Income	
306	May 14	1913	Lalljeer, Peter William	Pln. Rose Hall	Income	
307	Aug 29	1911	Lam, James Edward	Hopetown	Income	
308	May 6	1912	Lam, John	No. 79, Corentyne	Income	
309	May 15	1903	Lambert, Daniel K.	Liverpool	Property	Over 3 acres land under cultivation.
310	May 4	1906	Lambert, Daniel	Courtland	Property	House and land.
311	May 12	1911	Lambert, Daniel Peter Cornelius	Baracara	Income	
312	Oct. 7	1896	La Rose, William	Sheet Anchor	Property	House and land.
313	Oct. 2	1897	La Rose, Robin Samuel	Manchester	Income	
314	May 8	1906	La Rose, James Eli	Sisters	Income	
315	May 14	1908	LaRose, Joshua Franc	Nurney	Income	
316	May 10	1909	La Rose, Frederick Augustus	No. 78 Village	Income	
317	May 14	1910	La Rose, Charles Frederick	Pln. Albion	Income	
318	May 14	1901	Lawrence, George	Pln. Port Mourant	Income	
319	April 25	1906	Lee, Charles Augustus	Glasgow	Income	
320	May 14	1910	Le Feuvre, Edwin Stanley	Pln. Port Mourant	Income	
321	Oct. 2	1897	Leitch, Fingall	Lancaster	Property	House and land.
322	Oct. 4	1897	Leitch, Plowel	Liverpool	Property	House and land.
323	May 12	1903	Leitch, Barton	Lancaster	Property	Over 3 acres land under cultivation.
324	May 15	1903	Leitch, Boaston	Manchester	Property	Over 3 acres land under cultivation.
325	April 22	1912	Leitch, James	Liverpool	Property	House and land, Liverpool, Manchester and Lancaster.
326	May 9	1906	Lewis, Thomas	Lichfield	Property	Over 3 acres land cultivated.
327	May 8	1907	Lewis, Eleazer	Enfield	Property	Over 3 acres land cultivated.
328	May 14	1910	Lewis, James Samuel	Brighton	Property	Over 3 acres land cultivated.
329	May 14	1910	Lewis, John	Rose Hall Village	Income	
330	May 14	1910	Lewis, Henry B.	Rose Hall Village	Income	

Digitized by Google

No.	Date of Registration.	Surname and Christian Name.	Residence.	Nature of Qualification.	Local or other description of Land, &c.
[illegible]					
[illegible]	[illegible] 15 1911	Lewis, Alexander Erasmus	Pln. Providence	Income	
[illegible]	[illegible] 2 1907	Liddell, George S.	Sisters	Income	
[illegible]	Oct. 15 1897	Liverpool, John	Nurney	Property	3 acres land under cultivation.
[illegible]	April 28 1906	Liverpool, Fairbairn	No. 1 Village	Property	House and land.
[illegible]	April 28 1906	Liverpool, John Christopher	Gibraltar	Property	House and land.
[illegible]	May 7 1909	Liverpool, Josiah Nathaniel	No. 28 Village	Income	
[illegible]	May 8 1912	Logan, William Alexander Frank	No. 79 Village, Corentyne	Income	
[illegible]	May 12 1908	London, John	Hampshire	Property	House and land.
[illegible]	[illegible]y 9 1910	Long, John Isaac	Eldorado	Property	House and land.
[illegible]	[illegible]ril 30 1910	Lopes, Chrispino Albert	Alness	Property	House and land.
[illegible]	[illegible]y 11 1903	Lowe, Thomas Edmund	Manchester	Property	Over 3 acres land cultivated.
[illegible]	May 8 1911	Lowe, Frederick Telemachus	Sheet Anchor	Income	
[illegible]	May 5 1906	Luke, Thomas William	Manchester	Property	Over 3 acres land cultivated.
[illegible]	April 27 1906	Lutchana	Fyrish	Income	
[illegible]	Aug. 29 1911	Lyle, William	Eldorado	Property	House and land.
[illegible]	May 1 1906	Lyte, Thomas Henry	Gibraltar	Property	House and land.
347	May 14 1913	MacKay, Neil	Pln. Skeldon	Income	
348	May 4 1905	Mackintosh, George Frederick	Pln. Friends	Income	
349	April 27 1906	Maddhoo, Benny	Letter Kenny	Property	Over 3 acres land under cultivation.
350	April 30 1910	Maddhoo, James	Bloomfield	Income	
351	May 14 1910	Malcolm, David	Brighton	Property	Over 3 acres land under cultivation.
352	May 14 1910	Mannick	Fyrish	Income	
353	April 16 1910	Manning, Albert Edward	Pln. Warren	Income	
354	April 23 1906	Mardra, Moothoo	Rose Hall Village	Property	House and land,
355	April 27 1906	Mariah, Alexander	Golden Grove	Property	House and land.
356	Oct. 14 1896	Mars, Samuel	Hopetown	Property	House and land.
357	April 25 1906	Mars, James	Glasgow	Income	
358	May 2 1906	Mars, George A.	No. 65, Corentyne	Income	
359	May 7 1906	Mars, James	Hopetown	Property	House and land.
360	May 14 1913	Massett, James David	No. 79, Corentyne	Income	
361	May 14 1913	Matthews, Samuel Wilson	Pln. Rose Hall	Income	
362	Oct. 12 1896	Mathias, Samuel Alexander	Sandvoort	Property	Land and building.
363	April 17 1906	Matthey, Arthur	Pln. Mara	Income	
364	May 5 1909	Maycock, James Alfred Randolph	Rose Hall Village	Income	
365	May 6 1912	McArthur, Arthur	Pln. Skeldon	Income	
366	Oct. 13 1897	McAulay, James Alexander	Ulverston	Property	Over 3 acres land under cultivation.
367	Oct. 13 1896	McBean, Paris	Dingwall	Property	Over 3 acres land under cultivation.
368	May 8 1903	McBean, Edward Barrington	Java	Property	Over 3 acres land under cultivation.
369	May 9 1903	McCamon, Joseph	Hopetown	Property	Over 3 acres land under cultivation.
370	Oct. 13 1891	McConnell, Arthur John	London	Property	Pln. Rose Hall, *cum annexis.*
371	Oct. 4 1897	McDonald, George	Kildonan	Property	Over 3 acres land under cultivation.
372	April 26 1906	McDonald, Johnson	Ithaca	Property	Over 3 acres land under cultivation.

Digitized by Google

373	May	14	1910	McDonald, Charles	Pln. Port Mourant	Income	
374	May	8	1912	McDonald, Edmond Theodore	Pln. Skeldon	Income	
375	May	7	1912	McGie, William	Pln. Port Mourant	Income	
376	Oct.	14	1897	McGregor, Charles Collier	Ulverston	Property	House and land.
377	May	6	1912	McGregor, David Nathaniel	Pln Providence	Income	
378	Oct.	15	1897	McKend, Charles Alexander	Lancaster	Property	House and land.
379	May	4	1906	McKenzie, Murphy	No. 30 Village, W.C.	Property	House and land.
380	May	15	1909	McKinnon, Archibald Andrew	Fort Canje	Income	
381	Oct.	11	1897	McLean, Alexander Adolphus	Alness	Property	House and land.
382	May	11	1908	McLean, John Gardner	Pln. Rose Hall	Income	
383	April	18	1912	McLean, Henry Alexander	Springlands	Income	
384	May	8	1905	McPherson, John Peter	De Kinderen	Property	Land.
385	May	8	1907	McPherson, Charles Cornelius	Ithaca	Income	
386	Aug.	29	1911	McPherson, Joseph	Lichfield	Property	Over 3 acres land under cultivation.
387	Sep.	4	1911	McPherson, Ezekiel	Lichfield	Property	House and land.
388	Oct.	5	1897	Melbourne, Charles Alexander	Zorg-en-Hoop	Property	Over 3 acres land under cultivation.
389	Oct.	2	1896	Mendonca, Jose Lewis de	Port Mourant	Income	
390	Oct.	7	1896	Mendonca, Francis E. de	Adventure	Income	
391	Oct.	10	1896	Mendonca, William Arthur de	Rose Hall	Income	
392	Oct.	14	1896	Mendonca, George Percival de	Rose Hall	Income	
393	May	14	1906	Mendonca, Manoel de	Pln. Friends	Income	
394	April	26	1906	Michael, John	Ithaca	Property	Over 3 acres land under cultivation.
395	Oct.	10	1896	Miller, Frederick Barclay	Rose Hall	Property	House and land.
396	May	5	1910	Milne, Alfred Charles	Pln. Mara	Income	
397	Sep.	4	1911	Mingo, Ward	No. 42 Village	Property	House and land at No. 42.
398	April	28	1908	Mohamdally	Rose Hall, Corentyne	Income	
399	Sep.	4	1911	Mona, Thomas Luke	No. 41 Village	Property	House and land at No. 41.
400	May	14	1910	Monat, John Dudley	Rose Hall Village	Income	
401	Oct.	4	1897	Moore, Maxwell	Liverpool	Property	House and land.
402	Oct.	13	1896	Moore, Levy Anthony	Sandvoort	Property	Over 3 acres land under cultivation.
403	May	11	1903	Moore, Jas. Edward	Lancaster	Property	Over 3 acres land under cultivation.
404	Oct.	7	1891	Morris, Cecil	Pln. Albion	Income	
405	May	14	1913	Morris, Walter Cyril	Pln. Albion	Income	
406	May	14	1913	Mortley, Cecil	Pln. Albion	Income	
407	April	23	1906	Mourant, Richman	Rose Hall Village	Property	House and land.
408	May	8	1906	Mourant, Frederick Adolphus	Sisters	Income	
409	May	8	1906	Mourant, Thomas	Enfield	Property	Over 3 acres land under cultivation.
410	Oct.	5	1897	Munro, Titus	Liverpool	Property	Over 3 acres land under cultivation.
411	Oct.	4	1897	Munroe, Reuben	Liverpool	Property	House and land.
412	Oct.	14	1897	Munroe, Charles Reuben	Manchester	Property	Over 3 acres land under cultivation.
413	May	5	1905	Munroe, Angus William	Lancaster	Property	Over 3 acres land under cultivation.
414	Oct	9	1891	Murphy, Joseph Plato	Zorg-en-Hoop	Property	Over 3 acres land under cultivation.
415	May	7	1912	Murray, Walter Cecil	Pln. Port Mourant	Income	
416	May	15	1901	Nathoo, Beekran	Whim	Income	
417	April	28	1908	Naraine	Fyrish	Income	
418	April	28	1908	Neamothally	Rose Hall Village	Income	
419	April	26	1906	Nelson, James	Zorg-en-Hoop	Property	Over 3 acres under cultivation.
420	May	15	1907	Nicholson, Charles Robert	Pln. Mara	Income	
421	Oct.	11	1897	Nicodemus, Cato	Rose Hall	Property	House and land.
422	April	30	1906	Nicholas, Thomas	Ithaca	Property	House and land.
423	May	14	1913	Niven, Peter M.	Pln. Skeldon	Income	
424	May	8	1907	Noble, Albert Daniel	New Market	Property	Over 3 acres under cultivation.

Digitized by Google

No.	Date of Registration.	Surname and Christian Name.	Residence.	Nature of Qualification.	Local or other description of Land, etc.
425	Sep. 4 [illegible]	Noble, Thomas	Belladrum	Property	House and land.
426	April 25 [illegible]	North, Andrew A.	Glasgow	Income	
427	April 25 [illegible]	North, Joseph McDonald	Glasgow	Income	
428	May 10 1907	O'Brien, William A.	Hopetown	Income	
429	May 14 1910	October, Johnson	Courtland	Income	
430	May 8 1906	O'Dean, Jacob Samuel	Enfield	Property	Over 3 acres under cultivation -
431	April 30 1906	O'Donoghue, James	Hopetown	Income	
432	April 24 1912	Padawatta, James	Pln. Albion	Income	
433	April 27 1906	Paddy, Chris[illegible]mas	Fyrish	Property	Over 3 acres land under cultivation.
434	Oct. 5 1897	Park, Jarvis	Salton	Property	House and land.
435	May 6 1903	Park, Peter LaRose	Islington	Income	
436	May 6 1912	Parnell, John Robert	Pln. Skeldon	Income	
437	Sept. 19 1896	Parratt, William Heather	Pln. Rose Hall	Income	
438	Oct. 14 1896	Patoir, Edward Adrian	East Lothian	Property	Land and buildings.
439	May 1 1906	Patterson, John	Nurney	Property	Land and buildings.
440	April 25 1912	Patterson, Henry Chester	Pln. Albion	Income	
441	Apri 28 1906	Paul, John Israel Christopher	Fyrish	Property	House and land.
442	May 4 1906	Paul, Robert Albert	Courtland	Property	Over 3 acres land under cultivation.
443	May 4 1906	Paul, Charles	Fyrish	Property	Over 3 acres land under cultivation.
444	Sep. 1 1911	Paul, George Alfred	Fyrish	Property	House and land at Fyrish.
445	April 25 1906	Payne, Joseph	Glasgow	Income	
446	Sep. 4 1911	Penetent, Felix Isaiah	Eldorado	Property	House and land.
447	April 23 1906	Perreira, Jacintho	Rose Hall Village	Property	House and land.
448	Sep. 4 1911	Peters, Ebenezer	No. 40 Village	Property	Over 3 acres land under cultivation
449	Sept. 28 1896	Phillips, Samuel	Sisters	Property	Over 3 acres land under cultivation.
450	May 5 1899	Phillips, William John	Corentyne River	Income	
451	May 11 1908	Phillips, Peter Johannis James	Rose Hall Village	Income	
452	May 14 1912	Phillips, Joseph Thomas	Adelphi	Income	
453	April 25 1906	Pierre, William Alexander	Glasgow	Income	
454	May 7 1912	Pieters, David Ethelred	Pln. Blairmont	Income	

Digitized by Google

458	May	14	1910	Profitt, Daniel	No. 1 Village	Property	
460	Sep.	1	1911	Profitt, Charles Ebenezer	Gibraltar	Property	House and land.
461	Oct.	12	1896	Rae, James	Auchlyne	Income	House at Gibraltar
462	April	27	1906	Rahaman Abdool	Bloomfield	Property	
463	April	26	1910	Ralph, Jacob Stanford	Lancaster	Income	House and land.
464	May	12	1911	Ramdharry	Rose Hall Village	Income	
465	May	14	1906	Ramdeholl, Robert Ramrooch	Sheet Anchor	Income	
466	May	4	1908	Ramsaran, Peter	Sheet Anchor	Property	House and land.
467	May	13	1909	Read, Edward James Fayle	Pln. Port Mourant	Income	
468	May	14	1910	Read, Arthur Kennedy	Pln. Mara	Income	
469	May	10	1905	Reid, Irvine Kempt	Fort Wellington	Income	
470	Oct.	10	1895	Richards, Thos. Alexander	Pln. Mara	Income	
471	Sep.	4	1911	Richards, Israel	Belladrum	Property	House and land, Belladrum.
472	May	13	1905	Richards, Hilton L'Evanser	Pln. Mara	Income	
473	May	16	1909	Richards, George Augustus	Adelphi	Property	
474	May	14	1913	Rickford, Howell	Pln. Mara	Income	House and land.
475	April	28	1906	Robertson, Maitland	Ithaca	Property	
476	May	15	1911	Robertson, James Archibald	Albion	Property	House and land.
477	May	14	1913	Rohlehr, Henry Ernest	Letter Kenny	Property	House and land.
478	May	7	1909	Rohlehr, William	Adelphi	Income	
479	May	7	1912	Romney, Lionel Rowland Wentworth	Pln. Skeldon	Income	
480	May	14	1910	Rose, Simon McKenzie	Kiltearn	Property	Over 3 acres land under cultivation.
481	May	14	1910	Rose, William Denis	Kiltearn	Property	Over 3 acres land under cultivation.
482	April	14	1910	Ross, Edward	Paradise	Income	
483	April	23	1906	Ross, William Donald	Rose Hall Village	Property	House and land.
484	April	23	1906	Ross, Thomas Donald	Rose Hall Village	Property	House and land.
485	May	9	1910	Ross, Henry Cummings	Eldorado	Property	House and land.
486	May	7	1912	Ross, Charles Aubrey	Pln. Port Mourant	Income	
487	May	14	1913	Rutherford, Barnabas Theophilus	Pln. Rose Hall	Income	

Digitized by Google

No.	Date of Registration.	Surname and Christian Name.	Residence.	Nature of Qualification.	Local or other description of Lands, &c.,
488	Oct. 9 1896	Sa, Manoel Rodrigues de	Kiltearn	Income	
489	May 6 1912	Sadool, Henry Charles	Pln. Skeldon	Income	
490	April 20 1906	Sampson, Henry	Gibraltar	Property	House and land.
491	May 11 1903	Sancho, Edward Charles	Rose Hall, Corentyne	Property	Do.
492	Oct. 12 1891	Saul, Daly Walpole	Ithaca	Property	Over 3 acres land under cultivation.
493	May 14 1913	Saul, George Taylor	Pln. Mara	Income	
494	Oct. 15 1896	Saul, Snr., James	No. 11, E.C.	Property	Land and buildings.
495	May 14 1910	Saul, Jonas Theophilus	Eversham	Property	Over 3 acres land under cultivation.
496	Sep. 4 1911	Saul, Samson	Belladrum	Property	House and land, Belladrum.
497	May 15 1906	Sarran, Frank William	Port Mourant	Property	Buildings.
498	May 10 1906	Saunders, Philip	Fyrish	Property	Over 3 acres land under cultivation.
499	May 11 1908	Scarder, James Whitney	Pln. Rose Hall	Income	
500	May 10 1906	Scipio, Alfred E.	Glasgow	Income	
501	Oct. 11 1897	Scott, Robert Benjamin	Limlair	Property	Over 3 acres land under cultivation.
502	Sep. 4 1911	Semple, Edward Bristol	Lichfield	Property	House and land at Lichfield.
503	May 7 1906	Semple, Philip	Hopetown	Property	Over 3 acres land under cultivation.
504	May 15 1901	Sewdin, Martin	Pln. Port Mourant	Income	
505	April 27 1906	Sewnath, Frank Ernilus	Pln. Albion	Income	
506	May 4 1906	Simon, David	Gibraltar	Property	Over 3 acres land under cultivation.
507	Sep. 1 1911	Simon, Douglas Christmas	Gibraltar	Property	House and land at Gibraltar.
508	Sep. 1 1911	Simon, Robin Prince Liverpool	Gibraltar	Property	Do.
509	April 28 1906	Sinclair, Thomas Frederick	Gibraltar	Property	House and land.
510	Oct. 4 1897	Smart, Roland	No. 11, E.C.	Property	House and land.
511	May 11 1903	Smith, George	Ulverston	Property	Over 3 acres land under cultivation.
512	May 3 1912	Smith, James	Pln, Rose Hall	Income	
513	May 4 1906	Smith, Smith Daniel	Limlair	Property	Over 3 acres land under cultivation.
514	April 18 1911	Sookdeo	Pln. Armadale	Property	Over 6 acres land under cultivation.
515	May 5 1906	Sommersall, Charles Ebenezer	Sisters	Income	
516	May 15 1905	Spencer, William James	Kortberaadt	Property	House and land.
517	May 14 1913	Steel, Charles Hamilton Carlyle	Pln. Albion	Income	
518	May 12 1909	Stewart, Isaac Samuel	Enfield	Property	House and land.
519	May 11 1903	Stewart, JamesW. B.	Alness	Property	Over 3 acres under cultivation.
520	May 14 1913	St. Hill, Pelham Thos. Harding	Pln. Albion	Income	
521	May 9 1906	Stuart, James Charles Henry	Rose Hall Village	Property	Over 3 acres land under cultivation.
522	May 14 1913	Surjoopeshad	Pln. Rose Hall	Income	
523	May 14 1913	Swallow, Claude Fauntleroy	Pln. Providence	Income	
524	May 14 1910	Tait, John Theophilus	Gibraltar	Property	House and land.
525	May 15 1908	Tamassee, Mooseley	Pln. Port Mourant	Property	Over 3 acres land under cultivation.
526	April 20 1912	Tannassee, William Victor	Pln. Port Mourant	Income	
527	May 15 1903	Tello, Candido A.	Port Mourant	Income	
528	May 13 1912	Thomas, Emanuel	Pln. Highbury	Income	
529	Oct. 14 1897	Thomas, Henry	Liverpool	Property	House and land.
530	May 11 1903	Thomas, James A.	Liverpool	Property	Over 3 acres land under cultivation.
531	May 2 1903	Thomas, Henry	Kiltearn	Property	Over 3 acres land under cultivation.
532	May 7 1906	Thomas, Joshua	Enfield	Property	Over 3 acres land under cultivation.
533	May 1 1906	Thom, Daniel	Courtland	Property	Over 3 acres land under cultivation
534	May 15 1911	Thompson, Claude Gill Austin	Pln. Kendall	Income	
535	May 6 1907	Thompson, John Stewart	Hopetown	Property	Land.
536	April 27 1906	Thompson, Joseph Alexander	Hopetown	Income	
537	April 28 1906	Thompson, Robert	Ulverstone	Property	House.

Digitized by Google

538	May	5	1908	Thompson, William Cornwall	No. 28 Village, W.C.	Property	House and land.
539	May	4	1906	Thompson, William Josephus	Hopetown	Property	House and land.
540	May	6	1912	Tiam Fook, Charles Chung	Skeldon	Income	
541	May	8	1912	Tiam Fook, Peter Chung	New Amsterdam	Property	
542	May	6	1912	Tiam Fook, William Chung	Skeldon	Income	House and land, 78 and 79 Village, Corentyne
543	May	5	1906	Todd, Frederick	DeKinderen	Property	
544	May	13	1910	Tolsie	Skeldon	Income	
545	May	14	1910	Trim, Richard	Rose Hall Village	Income	
546	May	14	1913	Trotman, Henry Adolphus	Reliance, Canje	Income	
547	May	8	1909	Turner, Frank Harold	Pln. Rose Hall	Income	
548	April	28	1906	Tyndal, Moses	Ulverstone	Property	Over acres under cultivation.
549	Oct.	12	1897	Vaughan, James Shanks	Pln. Skeldon	Income	
550	April	28	1908	Wajidally	Rose Hall Village	Income	Land and buildings.
551	Oct.	13	1896	Wallace, William James	Sheet Anchor	Property	
552	May	6	1912	Walcott, Charles Racker	Pln. Friends	Income	
553	May	14	1913	Walcott, William Bubbt	Pln. Albion	Income	
554	May	6	1912	Walker, James Walter	Pln. Skeldon	Income	
555	May	14	1913	Walker, Samuel A.	No. 79 Corentyne	Income	
556	Oct.	11	1897	Waldron, Frederick	Lancaster	Property	
557	Oct.	8	1891	Warn, William Ernest	Pln. Providence	Income	
558	May	6	1912	Watson, Thomas	Pln. Blairmont	Property	
559	May	2	1903	Watson, Henery	Schepmoed	Property	
560	April	30	1906	Watson, James	De Edwards	Property	
561	May	8	1906	Welcome, Andries	Enfield	Property	House and land.
562	May	9	1906	Welcome, David Josiah	Enfield	Property	
563	May	11	1903	Welcome, Charles A.	Ulverston	Property	
564	April	26	1906	Welcome, Abrahain	Ithaca	Property	
565	April	26	1906	Welcome, Neil G.	Ithaca	Property	
566	April	30	1906	Welcome, Samuel	Ithaca	Property	
567	May	1	1906	Welcome, Goodluck	Kiltearn	Property	

Digitized by Google

No.	Date of Registration.	Surname and Christian Name.	Residence.	Nature of Qualification.	Local or other description of Land, etc.
568	Oct. 11 1897	Welcome, Jacob Conrad	Sisters	Property	Over 3 acres land under cultivation.
569	May 8 1901	Whinfield, Thomas Robert	Hopetown	Property	Over 3 acres land under cultivation.
570	Sep. 4 1911	White, John Robert	Pln. Cottage	Property	Over 3 acres land under cultivation.
571	May 13 1903	Wickham, Gresham James Wolseley	Pln. Friends	Income	
572	May 2 1906	Williams, Herbert Stutchbury	Pln. Springlands	Income	
573	May 8 1906	Williams, Charles Richard	No. 41 Village, W.C.	Property	Over 3 acres land under cultivation.
574	May 8 1906	Williams, Jacob	DeKinderen	Property	Over 3 acres land under cultivation.
575	May 14 1908	Williams, Thomas	Rose Hall Village	Property	Over 3 acres land under cultivation.
576	Sep. 4 1911	Williams, John Henry	Eldorado	Property	House and land at Eldorado.
577	Sep. 4 1911	Williams, Joshua	Lichfield	Property	House and land at Lichfield.
578	April 23 1912	Williams, Brown Jeremiah	Liverpool	Income	
579	April 30 1903	Williams, Charles Nicholas	La Prudence	Property	Over 3 acres land under cultivation.
580	April 25 1906	Williams, James	Glasgow	Income	
581	April 30 1906	Williams, Peter	Zorg-en-Hoop	Property	House and land.
582	May 10 1909	Williams, Theodore Ebenezer	Liverpool	Property	House and land.
583	April 28 1906	Wills, John Edward	Fyrish	Property	House and land.
584	Oct. 11 1897	Wilson, Samuel Eliphaz	Nurney	Property	Over 3 acres land under cultivation,
585	Sep. 4 1911	Wilson, Richard	Belladrum	Property	House and land at Belladrum.
586	Sep. 4 1911	Wilson, Thomas Adolphus	Belladrum	Property	House and land.
587	May 14 1910	Winter, Christopher	Rose Hall Village	Income	
588	May 14 1913	Worme, Louis Gerald	Pln. Mara.	Income	
589	May 4 1906	Yorrick, Donald Alexander	Fyrish	Property	Over 3 acres land under cultivation.
590	May 14 1910	Yorrick, Thomas	Brighton	Property	Over 3 acres land under cultivation.
591	May 3 1909	Young, Robert Elijah	Belladrum	Property	House and land.
592	May 9 1910	Young, Goodluck A.	Belladrum	Property	Land.
593	Sep. 4 1911	Young, Ebenezer Emanuel	Belladrum	Property	House and land at Belladrum.
594	Sep. 4 1911	Young, James Emanuel	Belladrum	Property	House and land at Belladrum.

B. S. NEWSAM, Acting Registrar.

A true Copy,
B. S. NEWSAM,
Acting Registrar.

GEORGETOWN, DEMERARA.—Printed and Published every *Wednesday and Saturday*, and on such Extraordinary Days as may be directed by His Excellency the Governor, by "The Argosy" Company, Limited, at their Office, Lot 35, Water Street, Robb's Town. Subscription—Four Dollars per annum. Single Copies 4 Cents each.—Wednesday, September 17th, 1913.

Digitized by Google

Vol. XXXVII. No. 79.

3,001

The Official Gazette

OF BRITISH GUIANA.

Published by Authority of His Excellency the Governor.

GEORGETOWN, SATURDAY, SEPTEMBER 20TH, 1913.

Government Notice.

GOVERNMENT SECRETARY'S OFFICE,
Georgetown, Demerara,
19th September, 1913.

415.

THE following Bill, which it is proposed to introduce into the Court of Policy, is hereby published for general information.

By Command,

G. BALL GREENE,
Acting Assistant Government Secretary.

A BILL ENTITLED "AN ORDINANCE TO CONFIRM A CONTRACT FOR THE CONSTRUCTION, EQUIPMENT AND WORKING BY THE DEMERARA RAILWAY COMPANY OF AN EXTENSION OF THE EXISTING WEST COAST RAILWAY FROM GREENWICH PARK TO PARIKA."

WHEREAS the Demerara Railway Company hereinafter called "The Company" was incorporated by the Demerara Railway Company's Ordinance, 1846, and by the same Ordinance the Company's Deed of Settlement dated the 18th day of September, 1845, was confirmed and was thereby declared to be of as full force and effect as if the same were incorporated in that Ordinance;

And whereas the Demerara Railway Company's Ordinance, 1846, has been amended by divers other subsequent Ordinances and whereas under and by virtue of the said Demerara Railway Company's Ordinance, 1846, and of the said subsequent Ordinances and of the Companies Clauses and Powers Consolidation Ordinance, 1846, the Company has constructed and is now working a railway hereinafter referred to as the West Coast Railway in the Colony of British Guiana from Vreed-en-Hoop to Philadelphia the terminus of which is at Greenwich Park;

Digitized by Google

And whereas by a Contract dated 31st day of July, 1913, and made between the Crown Agents for the Colonies in London acting on behalf of the Government of the Colony (hereinafter referred to as " The Government ") of the one part and the Company of the other part it was agreed that the Company might and should extend the said West Coast Railway from its present terminus at Greenwich Park to a new terminus at Parika which Extension is hereinafter referred to as " the Parika Extension ; "

And whereas by the said Contract it was provided that the Government should pay to the Company during the terms and upon the conditions therein mentioned the sum of Sixteen Thousand Pounds for the construction of the said Extension ;

And whereas the said Contract was conditional on the same being confirmed by a Special Ordinance to be passed by the Governor and Court of Policy of the Colony and it is expedient that the same should be confirmed accordingly ;

And whereas plans and sections showing the line and levels of the railways authorized by this Ordinance, and a book of reference to the plans containing the names of the owners and lessees or reputed owners and lessees, and of the occupiers of the lands required or which may be taken for the purposes or under the powers of this Ordinance have been duly deposited with the Government :

BE it therefore enacted by the Governor of British Guiana, with the advice and consent of the Court of Policy thereof, as follows :—

Short title.

1. This Ordinance may be cited as the " The Demerara Extension (Parika) Railway Ordinance, 1913."

Confirmation of contract of extension to Parika.

2. The said Contract of the 31st day of July, 1913, shall be and the same is hereby confirmed and made binding on the Government and the Company, and the Government and the Company are hereby authorized to carry the said Contract into effect and all the provisions of such Contract shall have the same force and effect as if they were incorporated in and enacted by this Ordinance : Provided, that for the purposes of the construction and maintenance of the extension of the West Coast Railway to Parika or the buildings, works, or conveniences connected therewith, the Company may subject to the provisions of the said Contract enter upon, take and use such of the lands delineated on the said deposited plans and described in the said deposited book of reference as may be required for such purposes.

Deposit of plans under

3.—(1.) The plans and reference book relating to the lands required for the purpose of the Parika Extension, deposited in the

Digitized by Google

egistrar's Office in Georgetown, on the shall be deemed Contract to be deemed deposit under Ord. 1 of 1846.
be a compliance with section two hundred and thirty-one of rdinance No. 1 of 1846, and it shall be lawful for the Company, otwithstanding the other provisions of the said section or otherise contained in the said Ordinance or in Ordinance No. 2 of 1846, rthwith to enter upon, take, and use such of the lands delineated the said deposited plans and described in the said deposited book reference as may be required for the purposes of the construction the Parika Extension and also to take proceedings for acquiring a le to such lands.

(2.) Whenever the plans and reference books relating to any her lands required for the purposes of the Parika Extension, after ing approved by the Government, are deposited in the Registrar's fice the same shall be deemed to be a compliance with section two ndred and thirty-one of Ordinance No. 1 of 1846, and it shall be wful for the Company, notwithstanding the other provisions of said section, or otherwise contained in the said Ordinance or in dinance No. 2 of 1846, forthwith thereafter to enter upon, take, l use such of the lands delineated on the said last mentioned posited plans, and described in the said last mentioned deposited ok of reference as may be required for the purposes of the conuction of the Parika Extension, and also to take proceedings for uiring a title to such last mentioned lands.

. The contract referred to in section two hereof is the contract Provisions of present contract to prevail.
out in the Schedule to this Ordinance and shall be read and conued as one with the contracts of the 31st day of January, 1896, 15th day of April, 1901, which were confirmed by Ordinances No. f 1896 and No. 8 of 1901, respectively, the first named Contract ng set out in the Schedule to Ordinance No. 10 of 1897, save so far as such provisions expressly or impliedly annul or are onsistent with the same in which event the provisions of the cont confirmed by this Ordinance are to prevail.

. Every notice or other document required to be given or served Authentication of Notices, etc.
he Company in the Colony for the purposes of or in connection the construction of the Parika Extension, and requiring entication by the Company, may be signed either as it might been before the commencement of this Ordinance, or by the pany's General Manager for the time being, and need not be r the common seal of the Company.

. Save as provided in this Ordinance and in the Contract hereby Ordinance 1 of 1846.
rmed the provisions of Ordinance No. 1 of 1846 shall apply to Company in connexion with the construction equipment and ing of the Parika Extension and all the powers conferred by the Ordinance may be exercised by the Company.

Digitized by Google

SCHEDULE.

BRITISH GUIANA.

THIS INDENTURE made this 31st day of July, 1913, between Sir Reginald Laurence Antrobus, K.C.M.G., C.B., Maurice Alexander Cameron, C.M.G., late a Major in His Majesty's Corps of Royal Engineers and William Hepworth Mercer, Esq., C.M.G., all of Whitehall Gardens in the City of Westminster the Crown Agents for the Colonies (hereinafter referred to as "the Crown Agents") acting for and on behalf of the Government of the Colony of British Guiana (hereinafter referred to as "the Government") of the one part and The Demerara Railway Company, whose Registered Office is situate at 110, Cannon Street, in the City of London (hereinafter called "the Company") of the other part.

Whereas under or by virtue of Indentures made on the 31st day of January, 1896, and the 15th day of April, 1901, between the Crown Agents acting for and on behalf of the Government of the one part and the Company of the other part and under or by virtue of the powers contained in "The Demerara Railway Company's Ordinance 1846," and in "The Company's Clauses and Powers Consolidation Ordinance 1846," and in divers other subsequent Ordinances varying or adding to the provisions of the said Ordinances the Company has constructed and is now working in the said Colony certain Railways including one from Vreed-en-Hoop to Philadelphia the terminus of which is at Greenwich Park which Railway is known and is hereinafter referred to as the West Coast Railway.

And whereas the Railways referred to were constructed and are now working under Contracts embodied and given effect to by "The Demerara Extension Railway Ordinance 1896, The Demerara Extension Railway Ordinance 1896, Amendment Ordinance 1897," "The Demerara Railways Amendment Ordinance 1899, "The Demerara Railway Company's New Railways (Extension of Time) Ordinance 1900" and "The Demerara Railway Ordinance 1901."

And whereas it is desirable that the West Coast Railway should be extended from its existing terminus at Greenwich Park on the right bank of the Essequibo River to Parika on the right bank of the said river.

And whereas the aforesaid proposed Extension will be of public and local advantage.

And whereas for the considerations hereinafter set forth and in consideration of the powers intended to be conferred on the Company by the Special Ordinance embodying and giving effect to this Contract the Company is willing to undertake and perform the obligations imposed on it by this Contract.

Now this Indenture witnesseth and it is hereby agreed and declared by and between the said parties hereto as follows :—

1. That all the provisions of the Indentures made on the 31st day of January, 1896, and the 15th day of April, 1901, between the Crown Agents and the Company for the construction of the Railway from Mahaica to Blairmont, and from Vreed-en-Hoop to Philadelphia (which latter is known as the West Coast Railway) as embodied and given effect to by "The Demerara Extension Railway Ordinance 1896," "The Demerara Extension Railway Ordinance 1896, Amendment Ordinance 1897," "The Demerara Railways Amendment Ordinance 1899," "The Demerara Railway Company's New Railways (Extension of Time) Ordinance 1900," and "The Demerara Railway Ordinance 1901," shall be applicable to the Extension of the West Coast Railway from Greenwich Park on the right bank of the Essequibo River to Parika on the right bank of the said river in so far as those Contracts and the Ordinances referred to in this Clause affect the West Coast Railway, except so far as they are modified by or are inconsistent with the Clauses of this Indenture and the Extension of the West Coast Railway from Greenwich Park to Parika shall be deemed an integral part of the West Coast Railway so that the covenants conditions and stipulations under the Contracts and Ordinances hereinbefore referred to relating to the West Coast Railway shall be binding on the said parties hereto in respect of the Extension of the West Coast Railway as hereinafter provided for subject, however, to the covenants conditions and stipulations of this Contract. This Contract shall be read together with the Contracts referred to as one Contract save in so far as the provisions of this Contract expressly or impliedly annul the same in which event the provisions of this Contract are to prevail.

Digitized by Google

2. This Contract is conditional on the same being confirmed by a special Ordinance to be passed by the Governor and Court of Policy of the Colony within six months of the date hereof and if this Contract be not so confirmed within such period or within such extended period as may be agreed upon between the said parties hereto then neither party hereto shall have any claim against the other for costs or otherwise hereunder and (subject as aforesaid) this Contract shall thenceforth be void and of no effect. Such Special Ordinance (being the Ordinance herein referred to as "the Special Ordinance") shall be in the terms set forth in the Schedule hereto.

3. The Government shall prepare and as soon as conveniently may be introduce the Special Ordinance into the said Court of Policy and shall recommend such Ordinance to be passed by the Government and the said Court of Policy.

4. Subject to the provisions of this Contract the Company may and shall within twelve months of the passing of the Special Ordinance with due diligence and expedition construct to the reasonable satisfaction of the Government and make ready and fit and equipped for being opened for the public carriage of mails passengers and goods the hereinafter referred to Extension of the West Coast Railway including the Stelling at Parika hereinafter described together with such station station yard sidings passing places conveniences and works as are hereinafter described and shall from the date of the opening of the extension give all possible facilities for the interchange of traffic between the Government Steamers working the Demerara Ferry and running between Parika and Bartica and Parika and Suddie it being understood that exceptional weather or strikes or such exceptional cirsumstances as could not ordinarily have been in the contemplation of the parties to this Contract, shall be considered by the Governor-in-Council to entitle the Company to such an extension of time for the completion of the work to be performed under this Contract as the Governor-in-Council may deem reasonable. "The West Coast Railway Extension" is as follows, viz:—

A Railway with a single line of rails commencing at Greenwich Park on the right bank of the Essequibo River being the terminus of the existing West Coast Railway to Parika on the right bank of the said River provided that the Company may at any time with the previous consent of the Government lay down on all or any parts or part of the said Extension of the West Coast Railway an additional line of rails.

5. The trace and construction of the West Coast Railway Extension shall be in all respects similar in general type to the existing West Coast Railway. The Company shall be responsible for the construction of all the works required to be performed under this Contract. The West Coast Railway Extension shall be constructed along such route and in such manner and the terminus shall be in such position and the junction with the existing railway shall be effected at such point and with such conveniences as shall have been previously approved by the Government. Surveys plans and designs in relation to the construction of the West Coast Railway Extension and the stelling station and other works to be constructed under this Contract shall be furnished by the Company to the Government within three months from the date of passing the Special Ordinance and be subjected to its approval and no Contract for the construction of the West Coast Railway Extension or of any works connected therewith shall be made unless the same shall have been previously approved by the Government. But the approval of the Government shall not be unreasonably withheld or delayed. The whole work to be completed to the satisfaction of the Governor-in-Council.

6. The funds for the construction of the West Coast Railway Extension and all the works in connection therewith shall be provided by the Government, such funds not exceeding the sum of £16,000 free of interest subject as hereinafter provided. The amount shall be paid to the Company by the Government as required by the Company for the purpose of the aforesaid Extension. Of the said sum of £16,000 a sum of £1,650 or such smaller sum as may be approved by the Governor-in-Council shall be expended by the Company on the erection of the stelling with shed and store room thereon as hereinafter described. Provided, however, that in the event of the total amount so allocated not being expended on the erection of the said stelling shed and store room the unexpended balance shall be added to the item "Contingencies" set out in next paragraph.

7. The sum to be paid by the Government to the Company shall be at the rate of £3,500 for each mile of new main line constructed with an allowance of £250 towards increased freight and inspection of rails and of £875 for extra rails for

Digitized by Google

sidings, etc., and other alterations of the permanent way and works and a further allowance not exceeding £975 for "Contingencies."

7A. The amount spent on the construction of the Extension and all the works ancillary thereto shall be ascertained by the certificate of the Auditor for the time being appointed by the Government to audit the Railway Extension Accounts. The money shall be paid by the Government a demanded by the Company but the Company shall pay interest at the rate of Five per centum per annum on any sum paid more than eight months before the completion of the works such payment of interest if any to cease on the opening of the Extension for public traffic.

8. The Company shall erect a steamer stelling with usual fittings for easy shipping and landing of carriages motor vehicles and animals and an accommodation stairway at side of approach for small craft and boats such stelling shall be adjacent to the Railway Station at Parika to be properly constructed of good greenheart timber in accordance with a Specification to be approved by the Colonial Civil Engineer and Harbour Master of the Colony and with a depth at the outer end of not less than nine feet at low water at ordinary spring tide and to have running down the side or centre thereof a line of rails for the conveyance of mails and goods from the trains to the steamers lying at the said stelling and *vice versa*. The frontage of the said stelling shall be not less than 100 feet in length and the approach from shore to the stelling shall not be less than 15 feet in width.

9. The stelling when completed shall be handed over to and maintained by and at the expense of the Government as is now done with the one at Tuschen. Provided, however, that the line of rails on the stelling shall remain under the control and shall be maintained by and at the expense of the Company the rails to be so laid as not to interfere with other wheel traffic using the stelling.

10. The stelling at Parika shall have erected thereon an open shed for the protection of passengers with an enclosure for the storage of goods. A Specification of such shed and enclosure shall be approved by the Governor-in-Council.

11. The stelling when completed shall be open to the public without charge but only for the purpose of access of persons and goods in transit to and from craft in the river from or to the Railway Station and Public Road.

12. The fees if any for the use of the stelling by craft other than Government or Contract craft and for the storage of goods in the stelling shed shall be retained by the Government so long as the stelling staff is paid by the Government or the stelling is maintained by and at the expense of the Government.

13. The Company shall construct a metalled roadway fifteen feet in width from the Public Road across the Railway to the stelling the said roadway shall on construction be handed over to and be maintained by and at expense of the Government. Provided, however, that the crossing over the Railway shall be maintained by and at the expense of the Company.

14. The Station at Parika shall be laid between the Public Road and the River and as near to the shore end of the stelling as can be conveniently arranged.

15. The Company shall not increase the rates and fares now in force on the existing West Coast Railway beyond the rates now current without the approval of the Governor-in-Council but the existing rates and fares may be increased to Parika in proportion to the additional mileage and the Company shall carry all mails free over the West Coast Railway Extension and all Government passengers and Government goods at ordinary rates in the absence of any special Contract for such passengers and goods.

16. In consideration of the moneys to be provided by the Government under this Contract the Company shall pay to the Government one-sixth of the amount by which the revenue of the West Coast Railway from Vreed-en-Hoop to Parika exceeds the working expenses of such Railway such payment to begin from the time when the said Extension of the West Coast Railway is completed and ready for working and to be paid so soon as the accounts are made up in respect of each half-year ending June and December. Provided, however, that if in any half-year a loss is sustained on the working of the extended West Coast Railway from Vreed-en-Hoop to Parika the Company shall be entitled to deduct one-sixth of such loss or losses from the surplus to be paid to the Government in any subsequent half-year or half-years as hereinbefore provided until the total amount of such loss or losses has been repaid. Working expenses in this Contract shall not be held to include any debenture stock interest.

Digitized by Google

17. The Company shall provide for the free transport from the stations at eed-en-Hoop and Parika to the steamers lying alongside the stelling or *vice sa* of all luggage of all first-class passengers travelling by rail and steamer.

18. In the event of the acquistion of the existing West Coast Railway from eed-en-Hoop to Greenwich Park by the Government the hereinbefore mentioned tension of the West Coast Railway to Parika shall become *ipso facto* the pro- ty of the Government without any consideration.

19. If the Company fails to maintain and work the Extension of the West st Railway to Parika as an integral part of the West Coast Railway the total ount provided by the Government in respect of such Extension shall then but otherwise become a debt due by the Company to the Government bearing rest at tha rate of Five per centum per annum from the date of failure to run service from Greenwich Park to Parika and *vice versa* but this Clause shall not e effect in the event of a steamer service between Parika and Bartica and veen Parika and a point on the North Essequibo Coast not being maintained.

20. The subsidy payable by the Government to the Company under the afore- Indentures of 31st January, 1896, and 15th April, 1901, shall in no event be e for any sum which may become due to the Government under this Contract the said subsidy shall not be attachable by the Government for implement of of the obligations of the Company in this Contract.

21. During the existence of the Contract the Government shall not at any subsidise any steamer or other service for the conveyance of passengers or goods to and from Georgetown and Parika, or to and from Vreed-en-Hoop Parika, or to and from any intermediate places between Georgetown or Vreed- oop and Parika. And in the event of any steamer service receiving a subsidy the Government being instituted between Georgetown or Vreed-en-Hoop places beyond Parika the conditions of payment of such subsidy shall be that he steamers of such service shall call at Parika in connection with the Railway pany's trains at times to be specified by the Government and that the mum rates and fares charged by all steamers of such service between George- or Vreed-en-Hoop and Parika and any intermediate point and any point nd Parika shall not be less than the combined fares butween the same s by ferry rail and steamer.

22. The Government also agrees that should any balance not be required of um of £16,000 for the hereinbefore referred to Extension of the West Coast ay, such balance may be used in giving direct connection between the Ferry ng at Vreed-en-Hoop and the railway line at that place in the construction stelling to connect the present terminus of the line with the front of the Stelling. Provided always that the Plan and Specification for any such be previously approved by the Governor-in-Council.

23. The Company shall be at liberty to close Greenwich Park Station and move the buildings to Parika but shall retain the existing loop at Green- Park to allow of the crossing of trains at that place.

24. The Governor shall not nor shall any officer or Member of the Government y of the Crown Agents be in anywise personally bound for the acts and tions of the Government under these presents or answerable for any default ssion in the observance, performance or fulfilment of any of the acts, matters gs which are hereby made obligatory on the Government.

. If any portion of the total sum to be provided by the Government for the uction and equipment of the Extension of the West Coast Railway be ed in London for payment of any material supplied therefrom it shall be the Company by the Crown Agents on application being made for the

witness whereof the Crown Agents have hereunto set their respective and seals and the Company have caused their Common Seal to be here- fixed the day and year first above written.

Digitized by Google

Government Notices.

GOVERNMENT SECRETARY'S OFFICE,
Georgetown, Demerara.
416. 19th September, 1913.

REFERRING to Government Notice No. 378 of the 30th August, Brace Fowler, Esquire, Second Class Clerk, Treasury Department, has returned from leave of absence and resumed the duties of his office on the 15th instant.

417. 19th September, 1913.

REFERRING to Government Notice No. 305 of the 17th July, Edward Oliver Pilgrim, Esquire, Assistant Master, Queen's College, has returned to the Colony from leave of absence and resumed the duties of his office on the 8th instant.

418. 19th September, 1913.

REFERRING to Government Notice No. 344 of the 9th August, Miss Lilian G. Newsum, First Clerical Assistant, Savings Bank Branch of the Post Office Department, has returned to the Colony from leave of absence and resumed the duties of her office on the 16th instant.

419. 19th September, 1913.

REFERRING to Government Notice No. 396 of the 6th instant, Manoel Fernandes Santos, Esquire, Fourth Class Officer of Customs, has returned from leave of absence and resumed the duties of his office on the 8th instant.

By Command,

G. BALL GREENE,
Acting Assistant Government Secretary.

Militia and Volunteer Orders.

BY COLONEL G. C. DE RINZY,
Commandant, British Guiana Local Forces,
Headquarters, Georgetown,
19th September, 1913.

DUTIES.

1. N.C. Officer on duty for the ensuing week:—
Sergt. Reed.
Next for duty:— Corporal Wishart.

ARTILLERY.

PARADES.

2. The following is the detail of parades for the ensuing week:—

Tuesday, 5 p.m.—4.7 inch Gun Drill under Section Commanders. Sergt.-Major Collier will superintend the parade.

Thursday, 5 p.m.—Company Drill, Eve Leary. (Paid.)

VOLUNTEERS.

PARADES.

3. The following is the detail of parade for the ensuing week:—

Tuesday, 4 p.m.—Target Practice at the Ranges for all N.C. Officers and men who have not completed their Annual Course of Musketry.

A. B. ROSE, Captain,
Staff Officer, Local Forces.

Judicial Notices.

SUPREME COURT OF BRITISH GUIANA.

COUNTY OF DEMERARY.

LIMITED JURISDICTION.

HEARING LIST.

THE following action is fixed for hearing on the undermentioned date:—

Plaintiff.	Defendant.	Nature of Claim.
TUESDAY, 30TH SEPTEMBER, 1913.		
LOUISA ALBERTINA STEPHENSON.	NELSON CANNON	$250:—Moneys received by defendant in connection with contract of sale and purchase.
	P. N. Browne, Counsel.	
Jos. A. King, Solicitor.	F. Dias, Solicitor.	

B. S. NEWSAM,
Acting Registrar.

Registrar's Office of British Guiana, Victoria Law Courts, Georgetown, Demerara, this 19th day of September, 1913.

APPELLATE JURISDICTION.

HEARING LIST.

THE following appeal is fixed for hearing on the undermentioned date:—

Appellant.	Respondent.
FRIDAY, 3RD OCTOBER, 1913.	
BERT CHUNKOO.	SANDBACH, PARKER & CO.
E. A. V. Abraham, Solicitor.	F. O. Low, Counsel.

B. S. NEWSAM,
Acting Registrar.

Registrar's Office of British Guiana, Victoria Law Courts, Georgetown, Demerara, this 18th day of September, 1913.

Registrar's Notice.

BRITISH GUIANA.—REGISTRAR'S OFFICE.

WHEREAS the following account has been rendered to this Office, viz., the account and vouchers of William T. Johnson, of 70, Main Street, Georgetown, as guardian of the minor Frank A. Haggin, for the period 1st August, 1912, to 31st July, 1913.

NOTICE is hereby given to all parties interested that the said account and vouchers will remain at this Office for the space of Three Weeks from the 29th day of August, 1913, and all parties interested having objections to the said account and vouchers must state the same in writing during Office hours within the said period of Three Weeks, after the expiration of which the said account and vouchers will be submitted to the Accountant of Court for examination and report.

Georgetown, Demerary, this 29th day of August, 1913.

B. S. NEWSAM,
Acting Registrar.

Transports and Mortgages.

Counties of Demerary & Essequebo.

4TH OCTOBER, 1913.

[FIRST PUBLICATION.]

THE following TRANSPORTS and MORTGAGES are intended to be passed before one of Their

Digitized by Google

Honours the Judges of the Supreme Court of British Guiana on any day after Saturday, the 4th day of October, 1913, which such Judge shall be pleased to appoint:—

1. By Susan Hart, of lot 5, Hadfield Street, Georgetown, a FIRST MORTGAGE on the west half of lot number 5 (five), situate in Newburg, Werk-en-Rust, city of Georgetown, county of Demerary and all the buildings and erections thereon,—to and in favour of The British Guiana Mutual Fire Insurance Company, Limited, of lot Nos. 27, 28 and 29, corner of Robb and Hincks Street, Georgetown.

2. By Sarah Brathwaite, of lot 201, Camp Street, Lacytown, Georgetown, a FIRST MORTGAGE on the south half of lot number 201 (two hundred and one), in that part of Georgetown called Lacytown, as laid down and defined on a plan of the Town districts, situated on the lands of the Vlissengen estate, made by the Sworn Land Surveyor Luke M. Hill, dated 4th June, 1879, and deposited in the Registrar's Office of the counties of Demerary and Essequebo on the 1st of November 1879, said plan having been approved of by the Governor and Court of Policy on the 22nd of September, 1879, and deposited in the Registrar's Office aforesaid in pursuance of the provisions of section 64 of Ordinance No. 2 of the year 1876, no buildings thereon, subject to the lien of the Receiver General of British Guiana,—to and in favour of The British Guiana Mutual Fire Insurance Company, Limited, of lots Nos. 27, 28 and 29, corner of Robb and Hincks Streets, Georgetown.

3. By George Forrester King, of Georgetown, TRANSPORT of, *firstly*, lot 297 (two hundred and ninety-seven), in South Cumingsburg District, in the city of Georgetown, county of Demerary and colony of British Guiana and all the buildings and erections thereon, subject to a First Mortgage thereon, in favour of The British Guiana Mutual Fire Insurance Company, Limited, passed on the 4th July, 1911; and *secondly*, three undivided fourth parts or shares of and in the north half of part of the front lands of the Plantation Peter's Hall, situate on the east bank of the river Demerary and known on the diagram thereof by the Sworn Land Surveyor Thomas Hubbard, dated 18th June, 1841, deposited in the Registrar's Office in the counties of Demerary and Essequebo on the 24th February, 1848, as lot number 39 (thirty-nine), no buildings thereon,—and in favour of Robert James Kingsland, of Peter's Hall, East Bank, Demerara.

4. By Pollycarpia Pawlar Pistana, the wife of Francis John Pistana, of lot 241, South Cumingsburg, Bourda Georgetown, TRANSPORT of the north half of lot number 241 (two hundred and forty-one) in that part of Georgetown called Bourda as laid down and defined on the plan of the Town District, situated on the lands of the Vlissengen estate, made by the Sworn Land Surveyor Luke M. Hill, dated 17th June, 1879, and deposited in the Registrar's Office of the counties of Demerary and Essequebo on the first of November, 1879, said plan having been approved of by the Governor and Court of Policy on the 22nd of September, 1879, and deposited in the Registrar's Office aforesaid, in pursuance of the provisions of section sixty-four of Ordinance No. 2 of the year 1876, and all the buildings and erections thereon, and subject to a First Mortgage passed to and in favour of The British Guiana Building Society, Limited, on 14th October, 1910, to and in favour of Richard Sydney Ross, of 49, Regent Street, Bourda, Georgetown.

5. Gerald Adolphus Spencer, of Plantation Hoff, Essequebo, TRANSPORT of lots B and C., of the lands of Plantation Huis't Dieren, *cum* suis, situate on the left bank of the River Essequebo in the County of Essequebo and colony of British Guiana, said lots being laid down and defined on a plan of the said plantation by L. S. Hohenkerk, Government Surveyor, 30th November, 1907, and deposited in the Registrar's Office on 24th February, 1909, no buildings thereon,—to and in favour of Benjamin Nathaniel Seals and Charles Nathaniel Seals, both of Plantation Zorg, Essequibo.

6. By the Colony of British Guiana, TRANSPORT of cultivation lots number 101 (one hundred and one) and 102 (one hundred and two), section parts of Plantation Triumph, situate on the east sea coast of the county of Demerara and colony of British Guiana, said lots being laid down and defined on a plan of portion of the said plantation by L. M. Nightingale, Government Surveyor, dated 19th September, 1912, and deposited in the Registrar's Office on the 19th December, 1912,—to and in favour of Robert Cadogan, residing at Plantation Triumph.

7. By the Colony of British Guiana, TRANSPORT of cultivation lots numbers 319 (three hundred and nineteen) and 320 (three hundred and twenty), section A, parts of Plantation Triumph, situate on the east sea coast of the county of Demerara and colony of British Guiana, said lots being laid down and defined on a plan of a portion of the said plantation by L. M. Nightingale, Government Surveyor, dated 20th March, 1911, and deposited in the Registrar's Office on the 11th July, 1912, lot 319 (three hundred and nineteen), being marked "Reserved for dam" on the said plantation,—to and in favour of James Alleyne, residing at Plantation Triumph.

8. By the Colony of British Guiana, TRANSPORT of cultivation lot number 86 (eighty-six), section A, part of Plantation Triumph, situate on the east sea coast of the county of Demerara and colony of British Guiana, said lot being laid down and defined on a plan of portion of the said plantation by L. M. Nightingale, Government Surveyor, dated 20th March, 1911, and deposited in the Registrar's Office on the 11th July, 1912,—to and in favour of Parbhu, No. 96,612, ex *Mou*, 1903, a male East Indian immigrant, residing at Plantation Good Hope.

9. By Thomas Arthur Durant, of lot 173, Charlotte Street, Bourda, Georgetown, TRANSPORT of the quarter lot of land number 309 (three hundred and nine), adjoining the west quarter situate in Cumingsburg, also known and described in the Town Books as east half of west half lot number 309 (three hundred and nine), South Cumingsburg, city of Georgetown, county of Demerary, with all the buildings and erections thereon, subject to a First Mortgage passed on the 6th September, 1913, to and in favour of The Demerara Mutual Life Assurance Society, Limited,—to and in favour of Samuel Ignatius Cyrus, of lot 10, Longden Street, Georgetown, aforesaid.

10. By Frank Owen Franker, of lot 62, Brickdam, Georgetown, liquidator of the Cornelia Ida Estate Syndicate, Limited, in liquidation, TRANSPORT of lot 1 (one) part of the front lands of Plantation Cornelia Ida, situate on the west coast of the county of Demerary, colony of British Guiana, described on a plan or chart of a portion of the front lands of Plantation Cornelia Ida, made by the Sworn Land Surveyor J. T. Seymour, dated 25th June, 1910, and deposited in the Registrar's Office in British Guiana on the 27th day of June, 1910,—to and in favour of John Gabriel Vieira, of Plantation Anna Catharina, West Coast, Demerara.

11. By William Berestord Jordan, of lot 7, Sussex Street, Albouys Town, TRANSPORT of the east half of the north half of lot number 7 (seven) part of that part of Plantation La Penitence, situate on the east bank of the River Demerary, known as Albouys Town, as laid down and defined on a chart by Cathcart Chalmers, Sworn Land Surveyor, dated 17th March, 1868, and deposited in the Registrar's Office of the counties of Demerary and Essequebo, on the 24th March, 1868, with all the buildings and erections thereon, subject to a First Mortgage passed on the 22nd September, 1910, in favour of The British Guiana Building Society, Limited,—to and in favour of Timothy Reuben Waldron, of lot 19, Norton Street, Wortmanville.

12. By Anthony Gregory Rodrigues, of lot 9, Lombard Street, Georgetown, TRANSPORT of inner lot number 7 (seven) or 9 (nine) situate in Werk-en-Rust District, in the city of Georgetown and county of Demerary, with all the buildings and erections thereon, subject to a First Mortgage passed on the 5th March, 1913, in favour of The Demerara Mutual Life Assurance Society, Limited, of lots 1, 2 and 3, High Street, Georgetown, and subject also to a Second Mortgage passed on the 5th March, 1913, in favour of Jose Vieira, of Den Amstel Village, West Coast, Demerara,—to and in favour of Antonio Nepomuceno Santos, of lot 232, Middle Street, Georgetown.

13. By John Ebenezer Williams, residing at Friendship, East Coast, Demerara, TRANSPORT of the east quarter of lot number 111 (one hundred and eleven), section A, east quarter of lot number 149 (one hundred and forty-nine), section B, east quarter of lot number 102 (one hundred and two), section C, east quarter of lot number 100 (one hundred), section D, which form one quarter of a share in the village of Friendship, in the parish of Saint Paul, in the county of Demerary and in the colony of British Guiana, without the buildings and erections thereon,—to and in favour of Albertha Accra, born David, the wife of Abraham Accra, both of Friendship, East Coast, Demerara.

14. By the Colony of British Guiana, TRANSPORT of lot number 12 (twelve), part of Plantation Anna Maria, situate in the island of Leguan, in the Essequibo river, in the county of Essequebo and colony of British Guiana, said lot being laid down and defined on a plan of portion of the front lands of Plantation Anna Maria and DeWitte Zwaan by James A. P. Bowhill, Government Surveyor, dated 29th July, 1913, and deposited in the Registrar's

Digitized by Google

Office on the 11th September, 1913, and showing lots as originally laid down by Sworn Land Surveyor A. Buchanan during years 1841 and 1843,—to and in favour of Milly Henrietta Bennett, spinster, residing at Kingston, Leguan.

15. By Abraham Van Battenburg Cameron, one of joint and several attorneys of Thomas Mayers, of the island of Barbados, agreeably with power of attorney executed and recorded in the Registrar's Office of British Guiana on the 18th day of March, 1913, TRANSPORT of one bed or ¼ (quarter) part in lot 39 (thirty-nine), section E, being the sixth bed from the eastern boundary of the said lot part of Plantation La Grange, *cum annexis*, situate on the west bank of the river Demerary, in the county of Demerara and colony of British Guiana, said lot number 39 (thirty-nine), being laid down and defined on a diagram of said plantation by Ewald C. H. Klautky, Sworn Land Surveyor, dated 12th December, 1906, and deposited in the Registrar's Office of British Guiana on the 4th day of March, 1907,—to and in favour of Sanjhari, female, No. 72,870, ex *Lena*, 1895, singlewoman, of La Grange, West Bank, Demerara.

16. By Abraham Van Battenburg Cameron, one of the joint and several attorneys in this colony of Thomns Mayers, agreeably with Power of Attorney executed and recorded in the Registrar's Office of British Guiana on the 18th day of March, 1913, TRANSPORT of cultivation lot number 9 (nine), section F, part of Plantation La Grange, *cum annexis*, situate on the left bank of the Demerara River, in the county of Demerara, and colony of British Guiana, said lot number 9 (nine), being laid down and defined on a diagram of the said Plantation by E. C. H. Klautky, Sworn Land Surveyor, dated 18th April, 1908, and deposited in the Registrar's Office of British Guiana on the 21st September, 1910, —to and in favour of Ramchhubi Lal, male East Indian immigrant, No. 96,023, ex *Clyde*, 1903, of La Grange, aforesaid.

17. By The Colony of British Guiana, TRANSPORT of lot T, situate on the Esplanade in the Town of Bartica now known as Bartica Village in the county of Essequebo and colony of British Guiana as laid down and defined on a plan by William Chalmers, Assistant Crown Surveyor, dated 19th August, 1887, and deposited in the Registrar's Office of British Guiana on the 26th January, 1889,—to and in favour of Peter Nobb, residing at Bartica aforesaid.

18. By the British Guiana Building Society, Limited, of lots Nos. 1, 2 and 3, High Street, Georgetown, TRANSPORT of west half of lot number 43 (forty-three), also known in the Town Books as west half of lot number 51 (fifty-one), Newburg, Werk-en-Rust, city of Georgetown county of Demerary, with all the buildings and erections thereon, subject to leases in favour of Edward Boyce and Charles Meertins, respectively, and save and except two buildings thereon belonging to the said Edward Boyce and Charles Meertins, respectively,—to and in favour of Saffron Flower Lodge, No. 220 of lot 26, John Street, in the city of Georgetown.

19. By Saffron Flower Lodge, No. 220, of lot 26, John Street, in the city of Georgetown, A FIRST MORTGAGE on west half of lot number 43 (forty-three) also known in the Town Books as west half of lot number 51, Newburg, Werk-en-Rust, city of Georgetown, county of Demerary and all the buildings and erections thereon subject to leases in favour of Edward Boyce and Charles Meertins, respectively, and save and except two buildings thereon belonging to the said Edward Boyce and the said Charles Meertins, respectively,—to and in favour of the British Guiana Building Society, Limited, of lots Nos. 1, 2, and 3, High Street, Georgetown.

20. By Bhowaney Persaud, of Kitty Village, East Coast, Demerary, TRANSPORT of west half lot number 245 (two hundred and forty five), part of that portion of Plantation Kitty, situate on the east sea coast of the county of Demerary and colony of British Guiana, known as the village of Alexanderville which said lot is laid down and defined on a diagram of an extension of the village of Alexanderville being a portion of Plantation Kitty made by E. G. Pairaudeau, Sworn Land Surveyor, dated 24th February, 1893, and deposited in the Registrer's Office of British Guiana on the 28th day of January, 1897, with the buildings and erections thereon,—to and in favour of Louise Griffith, singlewoman, of Kitty Village, East Coast, Demerary.

21. By John Tat, of lot 2 or 4, Lombard Street, Georgetown, Demerara, TRANSPORT of the southern three-fourths of a lot of land section F, part of Plantation Golden Grove, situate on the east bank of the river Demerary, in the county of Demerary, in the colony of British Guiana, as shown on a diagram by A. S. Jeffrey, Sworn Land Surveyor, dated the 3rd day of May, 1877, and deposited in the Registrar's Office of the counties of Demerary and Essequebo, on the 15th day of May, 1877, the said lot section F, being part of a piece of land part of Plantation Golden Grove situate on the east bank of the river Demerary, being 3 acres more or less, bounded on the north by the north side-line trench of the said Plantation Golden Grove, on the south by a punt trench, on the east by a draining trench, on the west side of and running parallel with the public road of the said Plantation Golden Grove to the extent of 37 roods and on the west by the river Demerary where the said piece of land measures 45 (forty five) roods façade or thereabouts, it being expressly understood that the proprietor of the said three-quarter lot F, shall have no right to, nor property in, the trenches and the front or river dam, and the trench on the east side thereof hereinbefore mentioned with right, however, of drainage and navigation to the proprietor of the said ¾ (three-quarter) lot section F, through the said trench and also right of access from the river by a stelling or otherwise across the said river dam subject to the expense of keeping in good order and repair the said trenches and the public road running parallel with the said three-quarter lot section F. to the extent of the façade of section F, with all the buildings and erections thereon,—to and in favour of Luckrania, single female East Indian, No. 16,427, ex *Plassey*, 1881.

22. By The Demerara Development Company, Limited, of 38, Eastcheap, in the city of London, in England, and Philip Stewart MacKenzie Arbuthnot, of 38, Eastcheap, in the said city of London, in England, the liquidator of the said Company, by their duly constituted Attorney in this Colony George Russell Garnett, of Colgrain House, Camp Street, in the City of Georgetown. TRANSPORT of a tract of Crown land situate, lying and being on the left bank of the Essequibo River, at "Agatash" commencing at an iron paal D.L.M. at the mouth of the Rurumaikabra Creek, and extending S. 88° 04' W. 226.25 roods, thence along the left bank of the Rurumaikabra and a branch creek to a point 402.5 roods from the river, thence S. 88° 04' W. 278.5 roods, thence N. 1° 56' W. 600 roods, thence N. 88° 04' E. 6613 roods, thence along the right bank of the Arakabra Creek, to its mouth and thence along the left bank of the Essequibo River, to the point of commencement, in the county of Essequebo and colony of British Guiana, and containing 1,500 (one thousand, five hundred) Rhynland acres, as shown on a diagram by L. S. Hohenkerk, Government Surveyor, dated the 25th day of April, 1907, annexed to the Grant (No. 4,231), of the said tract of land issued to Walter Sydney Harvey on the 10th day of July, 1907, with all the buildings and erections thereon subject to the conditions of the said Grant,—to and in favour of Agatash Estates, Limited, of No. 38, Eastcheap, in the city of London, in England.

23. By Rattah, free female East Indian immigrant, No. 60 Casual, of 1881, widow, of Bachelor's Adventure, East Coast, Demerary, in her own right and as having been married in community of property to her late husband Bindrabun, deceased, free East Indian, No. 59 Casual, 1881 and as the residuary heiress under the last will and testament of the said Bindrabun dated 18th April, 1881, duly proved and deposited in the Registrar's Office of British Guiana on the 9th day of August, 1911, TRANSPORT of the west half of lot number 147 (one hundred and forty-seven) and west half of three-quarters of lot number 148 (one hundred and forty-eight), parts of that portion of Plantation Kitty, situate on the east sea coast of the county of Demerary and colony of British known as the village of Alexanderville, which said lot and three-fourths of a lot are laid down and defined on a diagram of an extension of the village of Alexanderville being a portion of Plantation Kitty made by John Peter Prass, Sworn Land Surveyor, dated 24th March, 1888, and deposited in the Registrar's Office of British Guiana on the 24th November, 1888, with all the buildings and erections thereon, save and except one zinc-roofed cottage, one cow-pen, and a small bridge all belonging to Benassee otherwise called Approo,—to and in favour of Rughobar and Mungal, natives of this colony, residing at Barr Street, Kitty village, aforesaid.

Registrar's Office of British Guiana, Georgetown, Demerary, this 19th day of September, 1913.

B. S. NEWSAM,
Acting Registrar.

Counties of Demerary & Essequebo.

27TH SEPTEMBER, 1913.

[SECOND PUBLICATION.]

THE following TRANSPORTS and MORTGAGES are intended to be passed before one of Their

Digitized by Google

Honours the Judges of the Supreme Court of British Guiana on any day after Saturday, the 27th day of September, 1913, which such Judge shall be pleased to appoint, viz. :—

1. By Nonkow, male East Indian immigrant, No. 63,743, ex *Avon*, 1894, of Plantation De Kinderen, West Bank, Demerary, TRANSPORT of one undivided fourth of two undivided thirds of an undivided half part or share of and in the west half of the west half of Plantation De Kinderen, situate in Canal No. 1, on the west bank of the river Demerary, in the county of Demerary and colony of British Guiana, with one building thereon,—to and in favour of Sheoraj, male East Indian immigrant, No. 63,284, ex *Ganges*, 1894, of Plantation De Kinderen, West Coast, Demerary.

2. By Rahim Bacchus, of lot 3, Lamaha Street, Georgetown, TRANSPORT of the north half of the south half of a tract of land situate on the left bank of the Mahaica Creek in the county of Demerary and colony of British Guiana, commencing at an iron paal opposite a point about 125 roods above the mouth of the little Biabu Creek, and extending thence N. 71° 09′ W. 300 roods, thence S. 18° 51′ W. 100 roods, thence S. 71° 09′ E. 300 roods and containing 100 acres as shown on a diagram thereof by George D. Bayley, Government Surveyor, dated 1st February, 1900, and annexed to the Original Grant, (No. 2,362), of the said tract of land issued to Abdoola, on the 1st June, 1900, subject to the conditions contained in the said Grant, with the buildings and erections thereon,—to and in favour of Sukhoo, male East Indian immigrant, No. 77,601, ex *Jura*, 1897, of Claginare, right bank, Mahaica Creek, East Coast, Demerary.

3. By Rahim Bacchus, of lot 3, Lamaha Street, Georgetown, TRANSPORT of the south half of the south half of a tract of land situate on the left bank of the Mahaica creek, in the county of Demerary and colony of British Guiana commencing at an iron paal opposite a point about 125 roods above the mouth of the Little Biabu creek and extending thence N. 71° 09′ W. 300 roods thence S. 18° 51′ W. 100 roods, thence S. 710-09′ E. 300 roods and containing 100 acres as shown on a diagram thereof by George D. Bayley, Government Surveyor, dated 1st February, 1900, and annexed to the original Grant (No. 2362) of the said tract of land issued to Abdoola on the 1st June, 1900, subject to the conditions contained in the said Grant, with the buildings and erections thereon,—to and in favour of Khasim Nokalu, R. of D, No. 55,568, ex *Jura*, 1892, a male East Indian immigrant, residing at Claginare, right bank, Mahaica creek, East Coast, Demerary.

4. By Richard Lewis Ross, of lot 316, Middle Street, Georgetown, as sole legatee under the last will and testament of Henrietta Pemberton, deceased, and by Judith Henrietta Bleby Pemberton, singlewoman, as being entitled to her legitimate portion of the estate of her mother, the said Henrietta Pemberton, deceased, TRANSPORT of the west half of the east half of the concession or lot number 316, (three hundred and sixteen), situate in Cumingsburg District, city of Georgetown, county of Demerary, and colony of British Guiana, with all the buildings and erections thereon :—to and in favour of Joaquim Miguel Ramos de Souza, of lot 308, Murray Street, Georgetown.

5. By Frank Owen Franker, of lot 62, Brickdam, Georgetown, TRANSPORT of lot number 28 (twenty-eight), in North Freeburg, in the city of Georgetown, with all the buildings and erections thereon,—to and in favour of Manoel Jacintho Carreiro, of lot 12, James Street, Albouystown.

6. By Munia, No. 11, Casual, 1889, East Indian immigrant of Plantation Met-en-Meerzorg, widow, TRANSPORT of the north half of lot number 2 (two), part of Plantation Met-en-Meerzorg, *cum annexis*, situate on the west sea coast of Demerary between the Plantation De Willem on the east and the De Kinderen and Boode's Rust on the west, said lot number 2 (two) being laid down and defined on a diagram made by E. Chalmers, Sworn Land Surveyor, and deposited in the Registrar's Office of British Guiana on the 26th of September, 1895,—to and in favour of Mathura, No. 49,393, ex *Bann*, 1891, male East Indian of Met-en-Meerzorg.

7. By Oudit, a male Indian immigrant, No. 45,999, ex *Main*, 1890, of Thomas Street, Kitty, East Coast, Demerara, TRANSPORT of east half of the west half of the west half of the west quarter of Plantation Soesdyke, situate in Canal No. 1 on the west bank of the river Demerary, in the county of Demerary and colony of British Guiana, no buildings thereon,—to and in favour of Bhola, male Indian immigrant, No. 14, ex *British Monarch*, 1870, of Uitvlugt, West Coast, Demerara.

8. Ram Avatar, male East Indian, B.R., No. 103 of 1886, of Met-en-Meerzorg, TRANSPORT of lot number 9 (nine), north section of Government land in Canal No. 2, said lot being laid down and defined on a plan of certain portions of Government land in Canals 1 and 2 Polder, in the county of Demerary, and colony of British Guiana, by Frank Fowler, acting Government Surveyor, dated 28th March, 1902, and deposited in the Registrar's Office on the 6th May, 1902, and which said Government land was granted to the colony of British Guiana by the Crown under Grant No. 644, dated 7th July, 1892, and is shown on a chart of the Canals, 1 and 2 Polders by W. H. Hutchens, Colonial Civil Engineer, annexed to the said Grant, with a building thereon,—to and in favour of Mussody, B,R., No. 416, of 1870, a male East Indian of Canal No. 2 Polder, and Bhagowtipersad, male East Indian immigrant, No. 99,263, ex *Forth*, 1905, of Leonora.

9. By the Local Government Board of British Guiana, acting under Ordinance No. 23 of 1907, TRANSPORT of lots Nos. 23 (twenty-three) and 29 (twenty-nine), south side Craig Back Lands, being a part and portion of that piece of land situate on the east bank of the Demerara River, in the county of Demerara, being the back lands of Plantation Craig and Good Success more particularly shown and delineated on the plan signed by James Allen Purser Bowhill, Esquire, Acting Commissioner of Lands and Mines, dated 13th June, 1907, and deposited in the Registrar's Office of British Guiana on 17th July, 1907,—to and in favour of Bhulli, male East Indian, No. 50,301, ex *Sheila*, 1891, of Craig Village, East Bank, Demerara.

10. By the Colony of British Guiana, TRANSPORT of cultivation lot number 141 (one hundred and forty-one), section A, part of Plantation Triumph, situate on the east sea coast of the county of Demerara and colony of British Guiana, said lot being laid down and defined on a plan of portion of the said plantation by L. M. Nightingale, Government Surveyor, dated 20th March, 1911, and deposited in the Registrar's Office on the 11th July, 1912,—to and in favour of Zalin, No. 113,495, ex *Ganges*, 1911, a male East Indian immigrant, residing at Plantation Mon Repos.

11. By the Colony of British Guiana, TRANSPORT of house lot number 9 (nine), part of the front lands of Plantation La Jalousie and Bien Fait, known together as Plantation La Jalousie *cum annexis*, situate on the west sea coast of the county of Demerara and colony of British Guiana, said lot being laid down and defined on a plan of portion of the front lands of the said plantation by W. M. A. Roberts, Sworn Land Surveyor, dated 8th December, 1908, and deposited in the Registrar's Office on the 19th March, 1909,—to and in favour of Budhu, male, B.R., 158 of 1886, residing at Plantation Blankenburg.

12. By William Pettigrew Humphreys, of Kitty Cottage, Kitty, East Coast, Demerary a FIRST MORTGAGE on the west half of the west half of lot number 314 (three hundred and fourteen), also known as west quarter 314 (three hundred and fourteen), situate in Cumingsburg, in the city of Georgetown, in the county of Demerary, and on all the buildings and erections thereon and to be erected on the said premises,—to and in favour of S. Davson and Company, Limited.

13. By Henry Hyndman Jones, of lot 47, Hadfield Street, Georgetown, TRANSPORT of lot number 53 (fifty-three), Hadfield and Lime Streets, in North Freeburg District, in the city of Georgetown, in the county of Demerary and colony of British Guiana, with all the buildings and erections thereon, subject to First Mortgage passed and executed on the 24th day of August, 1912, to and in favour of The British Guiana Buildings Society, Limited,—to and in favour of Eustace Gordon Woolford, of lots 134, 135, 136, Kingston, Georgetown

14. By Alvena Wade, single woman, of Plantation Lusignan, East Coast, Demerary, Alexander Wade, junior, of lot 235, Albert Street, Queenstown, Georgetown, and Charles Davidson of Toevlught, West Bank, Demerary, as having in marriage in community of property his wife Bertha Maria Davidson, born Welcome, also of Toevlught, aforesaid, the said Alvena Wade and Alexander Wade, junior, being the heris, *ab intestato*, of their father Alexander Wade, senior, who was married in community of property to their mother, Mary Elizabeth Welcome, late Wade, born Anson and as two of the heirs, *ab intestato*, of their mother, the said Mary Elizabeth Welcome, late Wade, born Anson, the said Bertha Maria Davidson, born Welcome, being another of the heirs, *ab intestato*, of her deceased mother, the said Mary Elizabeth Welcome, late Wade, born Anson, who was married in community of property, *firstly*, to Alexander Wade, senior, who predeceased her, the said Mary Elizabeth Welcome, late Wade, born Anson, being also the heiress, *ab intestato*, of Elvira Dopson who was the heiress, *ab intestato*, of her mother, Frances Dunlop, who was one of the heiresses, *ab intestato*, of her sister, Elizabeth Dunlop, who was one of the heiresses, *ab intestato*, of her brother Simon Dunlop, deceased, the said Frances Dunlop being also one of the heirs of her brother the said Simon Dunlop, deceased, the

Digitized by Google

said Mary Elizabeth Welcome, late Wade, born Anson, being also a legatee of one-fourth of the lot 27, Newburg, Georgetown, hereinafter described under the last will and testament of the abovenamed Frances Dunlop, dated 30th June, 1857, and proved and deposited in the Registrar's Office on the 14th July, 1857, and being also one of the heiresses, *ab intestato*, of her mother Johanna Dunlop, deceased, who was another of the heiresses, *ab intestato*, of her sister Elizabeth Dunlop, above named the said Johanna Dunlop being also one of the heiresses, *ab intestato*, of her brother Simon Dunlop abovenamed; the abovenamed Bertha Maria Davidson, born Welcome, being the sole heiress, *ab intestato*, of her father, Richard Welcome, who was married in community of property to the abovenamed Mary Elizabeth Welcome, late Wade, born Anson, deceased, TRANSPORT of an undivided half part or share of and in the concession or lot No. 27, North Newburg, said lot being described in the books of the Town Clerk of Georgetown as No. 27, North Freeburg, without the buildings thereon and subject to an agreement of lease dated 9th July, 1913, between Alvena Wade, Alexander Wade, Charles Davidson all abovenamed, and James H Reid, also subject to another agreement of lease dated 6th May, 1910, between Elizabeth Munzack and Patrick Benjamin, also subject to another agreement of lease dated 11th April, 1910, between Elizabeth Munrac and Rosaline Carrington,—to and in favour of George Carrington, of said lot 27, Bent and John Streets, Georgetown.

15. By Alexander Fernandes Camacho, of lot 27, Main Street, Georgetown, TRANSPORT of a piece of land forming part of the north east part of lot number 28 (twenty-eight), in South Cumingsburg District, in the city of Georgetown, in the county of Demerary and colony of British Guiana, the said piece of land measuring 27.78 feet long and 32.93 feet wide, as shown and delineated and coloured pink on a diagram made by James T. Seymour, Sworn Land Surveyor, dated 2nd September, 1913, and deposited in the Registrar's Office of British Guiana on the 11th September, 1913, no building thereon,—to and in favour of Manoel D'Andrade, of lot 28, Holmes Street, Georgetown, aforesaid.

16. By John De Freitas, bachelor, of Broad Street, Georgetown, TRANSPORT of the west half of lot number 249 (two hundred and forty-nine), in the Bourda District, in the city of Georgetown, in the county of Demerary and colony of British Guiana, with all the buildings and erections thereon,—to and in favour of Joseph Nathaniel Wilson, of lot 249, South Road, Bourda District, aforesaid.

17. By Joseph Nathaniel Wilson, of lot 249, South Road, Bourda, a FIRST MORTGAGE on the west half of lot number 249 (two hundred and forty-nine), in the Bourda District, in the city of Georgetown, in the county of Demerary, and colony of British Guiana, and on all the buildings and erections thereon,—to and in favour of Joao Pedro Santos, at present residing in England

18. Rama, male Indian immigrant, No. 78,702, ex *Mersey*, 1898, of La Grange, West Bank, Demerara, TRANSPORT of cultivation lots numbers 63 (sixty-three) and 64 (sixty-four), section A, being parts of Plantation La Grange, *cum annexis*, situate on the west bank of the river Demerara, in the county of Demerara and colony of British Guiana, said lots being laid down and defined on a plan of said plantation by Ewald C. H. Klautky, Sworn Land Surveyor, dated 12th December, 1906, and deposited in the Registrar's Office of British Guiana on the 4th day of March, 1907,—to and in favour of Parbuttee, female East Indian, of La Grange, West Bank, Demerary.

19. By the Colony of British Guiana, TRANSPORT of cultivation lots numbers 201 (two hundred and one), 226 (two hundred and twenty-six), section A, and 43, (forty-three), section B, parts of Plantation Triumph, situate on the east sea coast of the county of Demerara and colony of British Guiana, said lots being laid down and defined on a plan of portion of the said plantation by L. M. Nightingale, Government Surveyor, dated 20th March, 1911, and deposited in the Registrar's Office on 11th July, 1912,—to and in favour of the Estate of Gourie, male No. 116, ex *Berar*, 1880 (deceased).

20. By Joshua Thompson, of lot 63, Bent Street, Georgetown, a FIRST MORTGAGE on, *firstly*, the west half of lot number 85 (eighty-five), part of that part of Plantation La Penitence, situate on the east bank of the River Demerary, in the colony of British Guiana called Albouystown, said lot being laid down and defined on a diagram of part of Albouystown made by the Sworn Land Surveyor John Peter Prass, dated 5th June, 1886, and deposited in the Registrar's Office of British Guiana on the 9th day of October, 1886, with all the buildings thereon; and *secondly*, lot 89 (eighty-nine), part of that part of Plantation La Penitence situate on the east bank of the river Demerary, in the colony of British Guiana, called Albouystown, said lot being laid down and defined on a diagram of part of Albouystown, made by the Sworn Land Surveyor John Peter Prass, dated 5th June, 1886, and deposited in the Registrar's Office of British Guiana on the 9th day of October, 1886, with all the buildings and erections thereon, save and except one building thereon, belonging to Permasa, East Indian,—to and in favour of Joao Pedro Santos, of 30, Hadfield Street, Georgetown.

21. By Joseph Alexander Bradford, of lot 21, Camp Street, Lacytown, Georgetown, a FIRST MORTGAGE on south half lot number 21 (twenty-one), in that part of Georgetown called Lacytown as laid down and defined on the plan of the town districts situated on the lands of the Vlissengen estate and made by the Sworn Land Surveyor Luke M. Hill, dated 17th June, 1879, and deposited in the Registrar's Office of the counties of Demerary and Essequibo on the 1st of November, 1879, said plan having been approved of by the Governor and Court of Policy on the 22nd September, 1879, and deposited in the Registrar's Office aforesaid in pursuance of the provisions of section sixty-four of said Ordinance No. 2 of the year 1876, subject to the lien of the Receiver General of British Guiana, with all the buildings and erections thereon,—to and in favour of Joao Pedro Santos, of lot 30, Hadfield Street, Georgetown.

22. By John Augustus Brandes and Emily Abrams, widow, late Garret, born Brandes, both of Soesdyk, Demerara river, as the heirs, *ab intestato*, of their father Charles Brandes, deceased, who was one of the heirs under the last will and testament of his deceased father Carel Lodewyk Brandes, and one of the heirs, *ab intestato*, of his brother Lodewyk Brandes, deceased, and his sister Constantia Jacobs, born Brandes, deceased, who were heirs under the last will and testament of their father the said Carel Lodewyk Brandes, deceased, the said Constantia Jacobs, born Brandes, being the sole heiress, *ab intestato*, of her deceased husband James Jacobs to whom she was married in community of property; the said John Augustus Brandes and Emily Abrams, late Garrett, born Brandes, being also the heirs, *ab intestato*, of their mother Patience Brandes, deceased, who was married in community of property to the said Charles Brandes, deceased, and by the said John Augustus Brandes, and Emily Abrams, late Garrett, born Brandes, as the heirs, *ab intestato*, of William Paterson, deceased, who was the sole heir, *ab intestato*, of his mother Mietje Elizabeth Paterson, born Brandes, deceased, who was one of the heirs under the last will and testament of her father Carel Lodewyk Brandes, deceased, and one of the heirs, *ab intestato*, of her brother the said Lodewyk Brandes, deceased, and her sister the said Constantia Jacobs, born Brandes, deceased, the said William Paterson, deceased, being also the sole heir, *ab intestato*, of his father George Paterson, deceased, who was married in community of property to the said Mietje Elizabeth Paterson, born Brandes, deceased, and the sole heir, *ab intestato*, of his deceased wife, Minky Paterson, to whom he was married in community of property and by the said John Augustus Brandes, and Emily Abrams, late Garrett, born Brandes, as the heirs, *ab intestato*, of John de Freitas, deceased, who was one of the heirs, *ab intestato*, of his mother Catherine de Freitas, born Brandes, deceased, who was the remaining heiress under the said last will and testament of her father the said Carel Lodewyk Brandes, deceased, and the other heiress, *ab intestato*, of her brother the said Lodewyk Brandes, deceased, and her sister the said Constantia Jacobs, born Brandes, deceased, the said John de Freitas, deceased, being also one of the heirs, *ab intestato*, of his father Francis de Freitas who was married in community of property to the said Catherine de Freitas, born Brandes, and also sole heir, *ab intestato*, of his brother Joseph de Freitas, deceased, who was the other heir, *ab intestato*, of his father and mother the said Francis de Freitas, deceased, and Catherine de Freitas, born Brandes, deceased; and by Catherine Wrischrist born Barrett, the wife of Peter Wrischrist, of the city of Georgetown, who is the sole heiress, *ab intestato*, of her deceased father George Garrett who was married in community of property to his wife the said Emily Abrams, late Garrett, born Brandes; and by Charles Brandes, of Soesdyke, aforesaid, who is the sole heir *ab intestato* of his deceased mother Sophia Brandes born Ehrens, deceased, who was married in community of property to the said John Augustus Brandes, TRANSPORT of a piece of land commencing from the southerly boundary of another piece of land situate at Plantation Soesdyke belonging to Copoor and Dankuar, transported to them on the 5th November, 1910, and extending in a southerly direction 15 roods façade by 750 roods in depth bounded on the north by the said land belonging to Capoor and Dankuar, on the south by lands belonging to the heirs of the said Carl Lodewyk Brandes, on the east by Plantation Soesdyke, and on the west

Digitized by Google

by the Demerara river, being part of the northerly portion of Plantation Soesdyke situate on the river Demerary and colony of British Guiana, said northerly portion of said plantation having a facade of 200 Rhynland roods as laid down and defined on a diagram of said northerly portion of said plantation made by John Peter Prass, Sworn Land Surveyor, dated 19th July, 1884, and deposited in the Registrar's Office of British Guiana on the 10th February, 1885,—to and in favour of Mohamadeen, male East Indian, No. 447, ex ship *Winchester*, 1869, of lot 162, Curtis Street, Albouystown, Georgetown.

23. By Manoel Nunes dos Santos, of lot A, Wortmanville, Georgetown, a FIRST MORTGAGE on the east half of lot A A, part of Plantation Work-en-Rust, situate on the east bank of the river Demerary between Plantation Vlissengen on the north and Plantation Le Repentir on the south which said lot is known and described on a diagram of a section of the Lodge Village being part of Plantation Werk-en-Rust situate in the county of Demerary, colony of British Guiana, by John Peter Prass, Sworn Land Surveyor, dated the 29th day of October, 1895, and deposited in the Registrar's Office of British Guiana on the 11th day of December, 1895, subject to the following conditions, that is to say, that no house or building shall at any time be erected or put up by the purchaser within three roods of the edge of the road in front of the said half lot and that he shall keep up in good order the said road and the drains parallel thereto to the extent of the façade of the said half lot and on all the buildings and erections thereon,—to and in favour of The British Guiana Mutual Fire Insurance Company, Limited, of lots Nos. 27, 28 and 29, corner of Robb and Hincks Streets, Georgetown.

24. By Nathaniel Venture, of La Retraite, West Bank, Demerara river, a FIRST MORTGAGE on the west half of lot number 38 (thirty-eight), in the North Freeburg District, in the city of Georgetown, in the county of Demerary and colony of British Guiana, and all the buildings and erections thereon, —to and in favour of The British Guiana Building Society, Limited, of lots Nos. 1, 2 and 3, High Street, Georgetown.

25. By Albertina Letitia Cumberbatch, widow, of lot 40, Fourth Street, Albert-town, in the city of Georgetown, a FIRST MORTGAGE on east half of lot number 40 (forty), situate in Albert-town, in the county of Demerary, in the colony of British Guiana, laid down and defined on a diagram by Joseph Hadfield, Sworn Land Surveyor, dated September, 1841, and deposited in the Registrar's Office of the counties of Demerary and Essequebo on the 7th of August, 1847, and all the buildings and erections thereon,—to and in favour of The British Guiana Building Society, Limited of lots Nos. 1, 2 and 3, High Street, Georgetown.

26. By Rosamund Marion Pollard, widow, of lot 168, Charlotte Street, Lacytown, Georgetown, in her own right as having been married in community of property to her late husband, Foster Jepthah Pollard, deceased, and as mother and natural guardian of the minors Carlton Anderson Pollard, Davis Hamilton Washington Pollard and Foster Jepherson Pollard, and by the said Rosamund Marion Pollard and Hannibal Johnson, of lot 168, Upper Charlotte Street, Bourda, in their quality as the joint executors appointed under the last will and testament of the said Foster Jepthah Pollard, deceased, dated 11th June, 1911, duly proved and deposited in the Registrar's Office of British Guiana on the 11th day of December, 1912, the said Rosamund Marion Pollard and Hannibal Johnson being duly authorised thereto by order of His Honour Albert Edward Earnshaw, Acting Chief Justice of British Guiana, dated 16th August, 1913, TRANSPORT of the south-west quarter inner lot number 2 (two) or 4 (four), situate in that part of Georgetown called Werk-en-Rust, in the county of Demerary and all the buildings and erections thereon, said part lot being also known in the town books as the south-west one-third of lot number 2 (two) or 4 (four), Werk-en-Rust Ward; and *secondly*, the south-east one-third of lot number 2 (two), situate in Werk-en-Rust district, in the city of Georgetown, in the county of Demerara, in the colony of British Guiana, with all the buildings and erections thereon,—to and in favour of Fitz Benjamin Edwards, of lot 162, Wellington Street, Georgetown.

27. By Fitz Benjamin Edwards, of lot 162, Charlotte Street, Lacytown, Georgetown, a FIRST MORTGAGE on, *firstly*, the south-west quarter inner lot number 2 (two), or 4 (four), situate in that part of Georgetown called Werk-en-Rust, in the county of Demerary and all the buildings and erections thereon, said part lot being also known on the town books as the south-west one-third lot number 2 (two), or 4 (four), Werk-en-Rust, *secondly*, the south-east one-third of lot number 2 (two), situate in Werk-en-Rust district, in the city of Georgetown, in the county of Demerary, in the colony of British Guiana, and all the buildings and erections thereon; and *thirdly*, lot number 162 (one hundred and sixty-two), in that part of Georgetown called Lacytown, as laid down and defined on the plan of the Town Districts situated on the lands of the Vlissengen estate, made by the Sworn Land Surveyor Luke M. Hill, dated 17th June, 1879, and deposited in the Registrar's Office of the counties of Demerary and Essequebo, on the 1st November, 1879, said plan having been approved of by the Governor and Court of Policy on the 22nd of September, 1879, and deposited in the Registrar's Office aforesaid in pursuance of the provisions of section sixty-four of Ordinance No. 2 of the year 1876, and all the buildings and erections thereon,—to and in favour of The British Guiana Mutual Fire Insurance Company, Limited, of lots Nos. 27, 28 and 29, corner of Robb and Hincks Streets, Georgetown.

Registrar's Office of British Guiana, Georgetown, Demerary, this 11th day of September, 1913.

B. S. NEWSAM,
Acting Registrar.

Counties of Demerary & Essequebo.

20TH SEPTEMBER, 1913.

[THIRD PUBLICATION.]

THE following TRANSPORTS and MORTGAGES are intended to be passed before one of Their Honours the Judges of the Supreme Court of British Guiana on any day after Saturday, the 20th day of September, 1913, which such Judge shall be pleased to appoint, viz.:—

1. By Pragdutt, male East Indian, native of the colony, of Friendship, East Coast, Demerara, TRANSPORT of the west quarter lot number 16 (sixteen), section A, west quarter of lot number 58 (fifty-eight), section B, west quarter of lot number 27 (twenty-seven), section C, west quarter of lot number 123 (one hundred and twenty-three), section D, which form one quarter of a share in the Village of Friendship, situate on the east sea coast of the county of Demerary and in the colony of British Guiana, with all the buildings and erections thereon,—to and in favour of Ramnarain, No. 626 of 1887, of Bachelor's Adventure, East Coast, Demerara.

2. By Munthir, male East Indian immigrant, No. 291, ex *Ellora*, 1881, TRANSPORT of the east half of lot number 145 (one hundred and forty-five), part of a piece of land being a portion of the western half of Plantation La Penitence, situate on the east bank of the River Demerary, in the colony of British Guiana, which piece of land is comprised between the letters A, B, C, D and F as laid down and defined on the diagram thereof by John Peter Prass, Sworn Land Surveyor, dated 26th November, 1884, and deposited in the Registrar's Office in Georgetown on the 2nd day of January, 1885, said east half lot number 145 (one hundred and forty-five), being laid down and defined on a diagram of a portion of the front lands of said Plantation La Penitence, shewing the extension of the lots known as Albouystown, made by John Peter Prass, Sworn Land Surveyor, dated the 23rd day of February, 1888, and deposited in the Registrar's Office aforesaid on the 24th day of November, 1888, with the buildings and erections thereon, save and except one cottage thereon, the property of the Seventh Day Adventists Church, subject to a First Mortgage passed on the 21st day of December, 1901, to and in favour of the British Guiana Building Society, Limited,—to and in favour of Ramsarup, male, B.R., No. 481 of 154, Nonpareil Street, Albouystown.

3. By Bhoolai, male East indian, No. 104,700, ex *Ems*, 1907, of Cane Grove, East Coast, Demerary, TRANSPORT of an undivided third (⅓) of cultivation lot number 17 (seventeen), section A, part of Plantation Vereeniging, situate on the left or western bank of the Mahaica Creek, on the east sea coast of the county of Demerary, in the colony of British Guiana, said lot being laid down and defined on a plan of Plantation Helena, *cum annexis*, by James A. P. Bowhill, Government Surveyor, dated 27th August, 1900, and deposited in the Registrar's Office of British Guiana on the 6th October, 1900,—to and in favour of Chhotakoo, male East Indian, No. 104,763, ex *Ems*, 1907, of Supply, Mahaica, East Coast, Demerary.

4. By John Aloysius Veerasammy, of 55, Main Street, Georgetown, as executor under the last will and testament of Veerasawmy, deceased, dated 25th October, 1912, and deposited in the Registrar's Office of British Guiana on 7th June, 1913, TRANSPORT of south half lot number 21 (twenty-one), in that part of Georgetown called Lacytown as laid down and defined on the plan of the Town Districts, situated on the Lands of the Vlissengen Estate, made by the Sworn Land Surveyor Luke M. Hill, dated 17th June, 1879, and deposited in the Registrar's Office of

Digitized by Google

the counties of Demerary and Essequebo on the first of November, 1879, said plan having been approved of by the Governor and Court of Policy on the 22nd of September, 1879, and deposited in the Registrar's Office aforesaid, in pursuance of the provisions of section sixty-five of said Ordinance subejct to the lien of the Receiver General of British Guiana, with all the buildings and erections thereon,—to and in favour of Joseph Alexander Bradford, of lot 21, Camp Street, Lacytown, Georgetown.

5. By William Archibald Douglas Hendricks, of lot 112, Third Street, Albert-town, Georgetown, TRANSPORT of the west half of lot number 112 (one hundred and twelve), situate in Albert-town District, in the city of Georgetown, county of Demerary and colony of British Guiana, with all the buildings and erections thereon subject to A FIRST MORTGAGE passed in favour of The British Guiana Mutual Fire Insurance Company, Limited, on the 25th April, 1908,—to and in favour of John Columbia Faria Santos, of lot 49, Russell Street, Charlestown, Georgetown.

6. By William Archibald Douglas Hendricks, of lot 112, Third Street, Albert-town, Georgetown, TRANSPORT of east half of lot number 189 (one hundred and eighty-nine), in that part of Georgetown called Lacytown, as laid down and defined on the plan of the Town Districts, situated on the lands of the Vlissengen Estate, made by the Sworn Land Surveyor Luke M. Hill, dated 17th June, 1879, and deposited in the Registrar's Office of the counties of Demerary and Essequebo on the first of November, 1879, said plan having been approved of by the Governor and Court of Policy on the 22nd of September, 1879, and deposited in the Registrar's Office aforesaid, in pursuance of the provisions of section sixty-four of Ordinance No. 2 of the year 1876, with all the buildings and erections thereon, subject to the lien of the Receiver General of British Guiana,—to and in favour of Matilda Angelica Jasmins, widow, of lot 66, Brickdam, Stabroek.

7. By Ovid Edgar Leland Sharples, bachelor, and Eloise Imogene Sophronia Sharples, spinster, of Suddie, Essequebo, in their own right and as the heirs *ab intestato* of their deceased mother Helen Rebecca Sharples, born Scott, deceased, who was married in community of property to John Bradshaw Sharples, Jnr., deceased, and Daniel Edgar Sharples and Marie Johanna Sharples, of Georgetown, in their quality as the joint executors and trustees under the last will and testament of John Bradshaw Sharples, Jnr., deceased, by virtue of said last will and testament duly deposited in the Registrar's Office of British Guiana on the 12th day of June, 1913, the said Marie Johanna Sharples appearing herein by her duly constituted attorney in this colony John Bradshaw Sharples, agreeably with power of attorney duly attested in the Registrar's Office aforesaid on the 20th day of August, 1913, A FIRST MORTGAGE on, *firstly*, the west half lot number 73 (seventy-three), situate in Kingston District, city of Georgetown, county of Demerary, and known on Hillhouse's chart as six A, and on all the buildings, erections and improvements thereon; *secondly*, the piece of land part of lot number 7 (seven), known on the Receiver's books as number 64 (sixty-four), situate in Kingston, city of Georgetown, county of Demerary, and on all the buildings, erections and improvements thereon, and also on all the machinery, plant, engines, boilers, pumps, vats, tanks, machines, appliances, tools, fixtures, fittings and appurtenances thereon and thereto belonging or used in connection with the working of the business or businesses now or hereafter carried on thereon and on all machinery, plant, engines, boilers, pumps, vats, tanks, machines, appliances, tools, fixtures, fittings and appurtenances which at any time hereafter may be brought into the said premises or may belong or be used in connection with the said business or businesses also known as The Kingston Steam Wood-Working Factory in addition to or in substitution for the same,—to and in favour of The British Guiana Mutual Fire Insurance Company, Limited, of lots Nos. 27, 28 and 29, corner of Robb and Hincks Streets, Georgetown.

8. By the Official Receiver of British Guiana acting under the authority of Ordinance No. 24 of 1905, as representing the estate of Khooblall, male Indian immigrant, No. 4,049, ex *Sussex*, 1873, deceased, TRANSPORT of the east half of lot number 50 (fifty), portion of the Plantation Richmond, *cum annexis*, situate in the county of Essequebo, in the colony of British Guiana, the said lot being laid down and defined on a diagram by John Peter Prass, Sworn Land Surveyor, dated 17th August, 1888, and deposited in the Registrar's Office of British Guiana on the 16th June, 1891,—to and in favour of the estate of Salik Ram, male creole East Indian, B.R., No. 60 of 1878, deceased.

9. By the Public Trustee of British Guiana, acting under the provisions of Section 3 of Ordinance No. 15 of 1910, as representing the estate of Salik Ram, male creole East Indian, B.R., No. 60 of 1878, deceased, TRANSPORT of the east half of lot number 50 (fifty), portion of the Plantation Richmond, *cum annexis*, situate in the county of Essequebo, in the colony of British Guiana, the said lot being laid down and defined on a diagram by John Peter Prass, Sworn Land Surveyor, dated 17th August, 1888, and deposited in the Registrar's Office of British Guiana on the 16th June, 1891,—to and in favour of Abdul Subkhan Khan, male Indian immigrant, No. 4, ex *Ellora*, 1880, of Richmond Front, Essequebo.

10. By Laurence Victor Leal, of Dora, Demerara River, TRANSPORT of east half of lot number 101 (one hundred and one) and the west half of lot number 102 (one hundred and two), in that part of Georgetown called Bourda, as laid down and defined on the plan of the Town Districts, situated on the lands of the Vlissengen Estate, made by the Sworn Land Surveyor Luke M. Hill, dated 17th June, 1879, and deposited in the Registrar's Office of the counties of Demerary and Essequebo on the first day of November, 1879, said plan having been approved of by the Governor and Court of Policy on the 22nd of September, 1879, and deposited in the Registrar's Office aforesaid, in pursuance of the provisions of section sixty-four of Ordinance No. 2 of the year 1876, with all the buildings and erections thereon, subject to a First Mortgage passed on the 13th day of July, 1912, to The British Guiana Mutual Fire Insurance, Company, Limited,—to and in favour of William Howard Archer, of Mahaica, East Coast, Demerary.

11. By George Albert Pasea, in his capacity as the duly substituted attorney of Hugh McNeil Greene, late of Plantation Vryheid's Lust, east sea coast of Demerary, TRANSPORT of the north half of a tract of land situate on the right bank of the Mahaica creek, in the county of Demerary and colony of British Guiana, commencing about 55 roods above a trench known as No. 10 Canal and extending thence upwards in façade S. 50° 12' E. 100 roods by a mean depth N. 84° 48' E. of 300 roods and containing one hundred acres as shown on a diagram of the said tract of land made by F. U. Tronchin, acting Government Surveyor, on the 6th September, 1898, and attached to the original grant of the said tract of land dated 3rd December, 1898, subject to the conditions contained in the said Grant,—to and in favour of Ashik, male East Indian immigrant, No. 43,349, ex *The Bruce*, 1890.

12. By Robert Bowrey, of TRANSPORT of the west half of lot number 215 (two hundred and fifteen) in that part of Georgetown called Bourda, as laid down and defined on the plan of the town districts, situate on the lands of the Vlissengen estate made by the Sworn Land Surveyor Luke M. Hill, dated 17th June, 1879, and deposited in the Registrar's Office of the counties of Demerary and Essequebo on the 1st of November, 1879, said plan having been approved of by the Governor and Court of Policy on the 22nd of September, 1879, and deposited in the Registrar's Office aforesaid, in pursuance of the provisions of section sixty-four of Ordinance No. 2 of the year 1876, with all the buildings and erections thereon,—to and in favour of Percival Thompson, of lot 149, Regent Street, Lacytown, Georgetown, aforesaid.

13. By the Colony of British Guiana, TRANSPORT of house lot number 19 (nineteen), part of the front lands of Plantation Hague, situate on the west sea coast of the county of Demerara and colony of British Guiana, save and except a strip of land measuring six feet in width running across the said lot and reserved for a latrine trench, said lot and strip of land being laid down and defined on a plan of the portion of the said plantation by J. B. Sykes, Government Surveyor, dated 27th February, 1912, and deposited in the Registrar's Office on the 29th May, 1912,—to and in favour of Thomas Alexander Wharton, residing at Plantation Hague.

14. By the Colony of British Guiana, TRANSPORT of cultivation lots numbers 62 (sixty-two) and 476 (four hundred and seventy-six), section A, parts of Plantation Triumph, situate on the east sea coast of the county of Demerara and colony of British Guiana, said lots being laid down and defined on a plan of portion of the said plantation by L. M. Nightingale, Government Surveyor, dated 20th March, 1911, and deposited in the Registrar's Office on the 11th July, 1912,—to and in favour of Laulta, No. 288, *Soukar*, 1873, a male East Indian immigrant, residing at Plantation Triumph.

15. By the Colony of British Guiana, TRANSPORT of cultivation lots numbers 227 (two hundred and twenty-seven) and 228 (two hundred and twenty-eight), section A, parts of Plantation Triumph, situate on the east sea coast of the county of Demerara, and colony of British Guiana, said lots being laid down and defied on a plan of portion of the said plantation by L. M. Nightingale, Government Surveyor,

Digitized by Google

dated 20th March, 1911, and deposited in the Registrar's Office on the 11th July, 1912,—to and in favour of Etwarria, No. 6,190, ex *Clyde*, 1874, a single East Indian woman, residing at Plantation Triumph.

16. By the Colony of British Guiana, TRANSPORT of *firstly*, cultivation lot number 60 (sixty) and north half of cultivation lot number 135 (one hundred and thirty-five), section A, part of Plantation Clonbrook situate on the east sea coast of the county of Demerara and colony of British Guiana, said lots being laid down and defined on a plan of the said plantation by E. S. E. Parker, Government Surveyor, dated 25th March, 1908, and deposited in the Registrar's Office on the 28th April, 1910; and *secondly*, house lot number 14 (fourteen), section B, part of the said plantation, said lot being laid down and defined on a plan of portion of the front lands of the said plantation by James A. P. Bowhill, Government Surveyor, dated 3rd December, 1909, and deposited in the Registrar's Office on the 28th April, 1910,—to and in favour of Sreedhur, No. 5,052, ex *Pandora*, 1874, a male East Indian immigrant residing at Plantation Clonbrook.

17. By the Colony of British Guiana, TRANSPORT of cultivation lot number 148 (one hundred and forty-eight), section B, part of Plantation Triumph, situate on the east sea coast of the county of Demerara and colony of British Guiana, said lot being laid down and defined on a plan of portion of the said plantation by L. M. Nightingale, Government Surveyor, dated 20th March, 1911, and deposited in the Registrar's Office on the 11th July, 1912,—to and in favour of Pachoo, No. 75,765, ex *Ems*, 1896, a male East Indian immigrant, residing at Plantation Success.

18. By Maria Louisa Ferreira, widow, of lot 21, Lombard Street, Georgetown, TRANSPORT of a certain piece or plot of land being 100 (one hundred) roods façade by 750 (seven hundred and fifty) roods in depth, part of Plantation Hamleton Farm, otherwise called Reinstine, situate on the west bank of the river Demerara, in the county of Demerary and colony of British Guiana, bounded on the north by Plantation Hermitage, on the south by one Williams' lands, on the east by the river Demerary, and on the west by Crown lands,—to and in favour of Antonio de Castro, of Albouystown, Georgetown.

19. By Jose Rodrigues, of lot 156, Waterloo Street, Georgetown, and by Antonio Gonsalves, appearing herein by his duly constituted joint attorneys in this colony, the aforesaid Jose Rodrigues and Alexandre Gonsalves, agreeably with power of attorney executed and recorded in the Registrar's Office of British Guiana on the 13th day of June, 1913, TRANSPORT of south half of lot number 219 (two hundred and nineteen), situate in North Cumingsburg, in the city of Georgetown, county of Demerara, with all the buildings and erections thereon,—to and in favour of William Archibald Douglas Hendricks, of lot 112, Third Street, Albert-town, Georgetown, aforesaid.

20. By William Archibald Douglas Hendricks, of lot 112, Third Street, Albert-town, a FIRST MORTGAGE on south half of lot number 219 (two hundred and nineteen), situate in North Cumingsburg, in the city of Georgetown, county of Demerary, with all the buildings and erections thereon,—to and in favour of The British Guiana Mutual Fire Insurance Company, Limited, of lots 27, 28 and 29, Robb and Hincks Streets, Georgetown.

21 By Joseph Wallace Weeks, of lot 31 and 32, D'Urban Street, Georgetown, TRANSPORT of the west quarter of lot number 69 (sixty-nine), also known as 72, situate in Werk-en-Rust District, in the city of Georgetown, county of Demerary in the colony of British Guiana, with all the buildings and erections thereon,—to and in favour of Rachael Booker, widow, of lot 13, Lombard Street, Georgetown.

22 By Boopaul, male East Indian, B.R., No. 235, of 1877, and Ruggoonauth Sing, male, C.R., No. 225, both of Novar, Mahaicony, East Coast, Demerary, as two of the heirs under the last will and testament of Gobin Sing, deceased, which said last will and testament was duly deposited in the Office of the Registrar of British Guiana on the 29th day of April, 1908, and as two of the heirs *ab intestato* of their deceased brother, Sookdeo, who was another of the heirs under the said last will and testament of the said Gobin Sing, deceased, and as two of the heirs *ab intestato* of their deceased mother, Mungree, who also was one of the heirs under the said last will and testament of the said Gobin Sing, deceased, and an heir *ab intestato* of her deceased son the said Sookdeo, TRANSPORT of an undivided one-half part or share in and to a piece of Crown land held under Grant No. 1765, situate lying and being on the left bank of the Mahaicony creek commencing at a point 5 roods above a tract in the occupancy of Bheekum and extending upwards in façade S. 20° W. 100 roods by a mean depth N. 70° W. 300 roods in the county of Demerary and colony of British Guiana and containing 100 acres as shown on a diagram by F. U. Tronchin, acting Government Surveyor, dated 8th day of May, 1897, annexed to grant No. 1765, a duplicate of which diagram together with a duplicate of this grant is deposited in the office of the Government Land Department—to and in favour of Seebarran, male East Indian, of Novar, Mahaicony, East Coast, Demerary.

23. By Hugh Lindsay Franck, of lot 53, Brickdam, Georgetown, in his quality as one of the joint and severally attorneys of Albert Edward Manning, also of Georgetown, by virtue of power of attorney bearing date 25th July, 1913, duly executed in the Registrar's Office of British Guiana, TRANSPORT of the east half of lot number 350 (three hundred and fifty), situate in North Cumingsburg District, in the city of Georgetown and county of Demerara and colony of British Guiana and all the buildings and erections thereon, save and except a two-roomed building the property of Samuel Harrison and one building the property of James C. Bryan,—to and in favour of Fitzherbert Alonzo Wiltshire, of lot 44, Robb Street, Georgetown.

24. By Fitzherbert Alonzo Wiltshire of lot 44, Robb Street, Georgetown, A FIRST MORTGAGE on the east half of lot number 350 (three hundred and fifty), situate in North Cumingsburg District, in the city of Georgetown and county of Demerara and colony of British Guiana, and all the buildings and erections thereon, save and except a two-roomed building the property of Samuel Harrison and one building the property of James C. Bryan,—to and in favour of Albert Edward Manning, of lot 48, Brickdam, Georgetown.

Registrar's Office of British Guiana, Georgetown, Demerary, this 5th day of September, 1913.

B. S. NEWSAM,
Acting Registrar.

County of Berbice.

4TH OCTOBER, 1913.

[FIRST PUBLICATION.]

THE following TRANSPORTS and MORTGAGE are intended to be passed before one of Their Honours the Judges of the Supreme Court of British Guiana on any day after Saturday, the 4th day of October, 1913, which such Judge shall be pleased to appoint, viz.:—

1. By Charles Andrew Hicken, of lot 24, Alexander Street, New Amsterdam, a FIRST MORTGAGE on part of the Southern back quarter of lot number twenty-four, situate in that part of the Town of New Amsterdam called Smyth Town, bounded on the east by the property of C. Mitchell, on the west by the middle road, on the north by the drain running along the street and on the south by the drain dividing lots numbers twenty-four and twenty-five and all the buildings and erections thereon,—to and in favour of The British Guiana Mutual Fire Insurance Company, Limited, of lots Nos. 27, 28 and 29, corner of Robb and Hincks Streets, Georgetown.

2. By Soonah also known as and called Soonah Bhurruth, native of this colony, of Plantation Kingelly, West Coast, Berbice, as one of the heirs under the last will and testament of his father, Bhurruth, No. 138, ex *William Gibson*, 1851, deceased, and as sole heir, *ab intestato*, of his mother, Poonoo, deceased, who was the other heir under the said last will and testament of the said Bhurruth, deceased, TRANSPORT of the western half of a piece of land, part of the leeward two-thirds of a lot of land situated on the west sea coast of the county of Berbice, and numbered 35 (thirty-five), being abandoned and without any cultivation next to lot number 36, commonly called Kingelly, (the said leeward two-thirds of lot number 35 and lot number 36, being described in the letters of decree to B. E. Foderingham, dated tenth of January, 1850, as Plantation Kingelly and Phœnix, the said piece of land being laid down as lot number 15 (fifteen), on a diagram made by William Chalmers, Sworn Land Surveyor, on the first day of February, 1868, and deposited in the Registrar's Office of the county of Berbice, on the twenty-fourth day of March, 1873, with the right of grazing cattle and other stock on the front lands of the said leeward two-thirds of lot number 35, marked on the said diagram as "pasture land,"—to and in favour of William Davidson, of Plantation Ross, West Coast, Berbice.

3. By Nundlol, male, C.R., No. 42, of 1876, of Plantation Cotton Tree, West Coast, Berbice, TRANSPORT of lot number 17 (seventeen), part of Plantation Cotton Tree, situate on the west coast of the county of Berbice, the said lot number 17 (seventeen), being laid down and defined on a diagram of part of said plantation, made by Frank Fowler, Sworn Land Surveyor, dated 16th January, 1895, and deposited in the Registrar's Office of British Guiana

Digitized by Google

at New Amsterdam, on the 26th day of March, 1895, with the building and erections thereon,—to and in favour of John William Isaacs, of Plantation Bath, West Coast, Berbice.

Registrar's Office of British Guiana, New Amsterdam, Berbice, this 19th day of September, 1913.

B. S. NEWSAM.
Acting Registrar.

County of Berbice.

27TH SEPTEMBER, 1913.

[SECOND PUBLICATION.]

THE following TRANSPORT is intended to be passed before one of Their Honours the Judges of the Supreme Court of British Guiana on any day after Saturday, the 27th day of September, 1913, which such Judge shall be pleased to appoint:—

1. By Margaret Fraser, widow, of Shoe Lane, New Amsterdam, Berbice, TRANSPORT of lot number 40 (forty), part of the northern portion of the eastern half of Plantation Palmyra (No. 4) being the southern half of the eastern one-third of lots numbers one, two, three, and four, situate, lying and being on the east sea coast of the county of Berbice, the said lot number 40 (forty) being laid down and defined on a diagram of the said eastern half of Plantation Palmyra (No. 4) made by Edmund Chalmers, Sworn Land Surveyor, dated June, 1903, and deposited in the Registrar's Office of British Guiana, New Amsterdam, on the 17th day of August, 1903, with the right of grazing cattle and other stock on the pasturage grounds of the whole of said Plantation Palmyra (No. 4) and reserving to the present and future proprietors of the said plantation the right of grazing cattle and other stock over the pasturage grounds of the said lot hereby transported, with the buildings and erections thereon,—to and in favour of Daniel Wallace Merriman, of Plantation Palmyra, east sea coast, Berbice.

Registrar's Office of British Guiana, New Amsterdam, Berbice, this 12th day of September, 1913.

B. S. NEWSAM,
Acting Registrar.

County of Berbice.

20TH SEPTEMBER, 1913.

[THIRD PUBLICATION.]

THE following TRANSPORT is intended to be passed before one of Their Honours the Judges of the Supreme Court of British Guiana on any day after Saturday, the 20th day of September, 1913, which such Judge shall be pleased to appoint, viz.:—

1. By the Official Receiver of British Guiana, acting under the authority of Section 5 (a) of Ordinance No. 24 of 1905, as representing the estate of Mungra, male Indian immigrant, No. 372, ex *Plassey*, 1880, deceased, TRANSPORT of the northern half of lot number 16 (sixteen), being part of lot number 69, or Friendship, situate on the Corentyne Coast, of the county of Berbice, the said lot number 16 (sixteen) being laid down and defined on a diagram of the said lot number 69 (sixty-nine), or Friendship made by the Sworn Land Surveyor John Peter Prass, dated 1st July, 1881, and deposited in the Registrar's Office of British Guiana, New Amsterdam, on the 10th day of December, 1884, with the buildings thereon,—to and in favour of Burn, male Indian immigrant, No. 674, ex *Senator*, 1878, of No. 69 Village, Corentyne, Berbice.

Registrar's Office of British Guiana, New Amsterdam, Berbice, this 5th day of September, 1913.

B. S. NEWSAM,
Acting Registrar.

Execution Sales.

BY THE REGISTRAR.

Counties of Demerary & Essequebo.

[FIRST PUBLICATION.]

PURSUANT to writs of execution in the matters following:

I, the undersigned Registrar of British Guiana, or my lawful deputy, will expose for sale to the highest bidder, in presence of a Sworn Clerk or Assistant Sworn Clerk, at the Victoria Law Courts, in the city of Georgetown, on Monday, the 6th day of October, 1913, at 12 o'clock, noon:—

1. In behalf of Bhowaney Persaud, of Kitty Village, East Coast, Demerary, plaintiff *versus* Rampersaud, male, B.R., No. 292, 1879 of Plantation Novar, Mahaicony, defendant:—*Firstly*, an undivided third part or share of and in lot number 19 (nineteen), part of the abandoned estate or cattle farm Novar or lot number 3 (three), situated between the Creek of Mahaicony and Abary, in the East Coast of Demerary, said lot number 19 (nineteen), being laid down and defined on a diagram of Plantation Novar situated in the Abary district, of the county of Demerary and colony of British Guiana, by John Peter Prass, Sworn Land Surveyor, dated Demerary, 16th December, 1880, and deposited in the Registrar's Office of British Guiana on the 20th day of March, 1882, with an undivided third part or share of and in the buildings and erections thereon; and, secondly, 75 roods of land being part of a Grant of the tract of Crown land situate, lying and being on the right bank of the Mahaicony Creek, commencing 7 roods below the mouth of the Moco-Moco Creek and extending thence upwards in façade S 20° 15' W. 100 roods by a mean depth S 69° 45' E. of 300 roods, in the county of Demerara and colony aforesaid, and containing one hundred acres as shown on a diagram by F. V. Tronchin, acting Government Surveyor, dated 19th day of March, 1898, hereunto annexed a duplicate of which diagram together with a duplicate of this Grant is deposited in the Office of the Government Land Department.

2. In behalf of the Receiver General of British Guiana, plaintiff, *versus* the proprietor or proprietors, representative or representatives of lot number 26, Plantation Hague, defendant or defendants:—Lot number 26, Plantation Hague, situate on the west sea coast of the county of Demerary and colony of British Guiana.

3. In behalf of the Receiver General of British Guiana, plaintiff, *versus* the proprietor or proprietors, representative or representatives of the tract of 113 Rhynland roods of land east of the middle-walk dam and adjoining the public road at Plantation Hague, defendant or defendants:—The tract of 113 Rhynland roods of land east of the middle-walk dam and adjoining the public road at Plantation Hague, as shown on a plan by E. C. H. Klautsy, Sworn Land Surveyor, and situate on the west sea coast of the county of Demerary and colony of British Guiana.

All persons having any right, title, interest or claim in and to any of the above properties, and who may have just grounds to oppose the sale thereof, are hereby required to do so in due form of law at the Registrar's Office in Georgetown, Demerara, within fourteen days after the first Saturday's advertisement, setting forth his, her or their reasons of opposition in writing, duly signed by a Barrister-at-Law or Solicitor, and thereafter to proceed according to law. Those inclined to purchase will attend at the time and place beforementioned.

Payment must be made as follows:—As regards No. 1 $100 and under, Cash; exceeding $100—the purchaser or purchasers shall, unless they pay the purchase money at the time of sale, forthwith deposit with the Marshal 25 per cent. of the purchase money and shall, if the purchase money does not exceed the sum of $500, pay the balance by three equal instalments, from the day of sale, with interest at the rate of six per cent. per annum, at the expiration of one, two and three months, respectively, and if the purchase money exceeds the sum of $500, he shall pay such balance with such interest by three equal instalments at the expiration of two, four and six months, respectively.

In the event of the purchaser making any default in payment of any of the instalments, the amount of the deposit shall be forfeited and the property may, after being re-advertised, be put up for sale at auction and sold.

And as regards Nos. 2 and 3, one hundred dollars and under, Cash; above that sum one month's credit with interest from the day of sale.

Registrar's Office of British Guiana, Georgetown, Demerary, this 19th day of September, 1913.

B. S. NEWSAM,
Acting Registrar.

Counties of Demerary & Essequebo.

[SECOND PUBLICATION.]

PURSUANT to an Order granted by His Honour Sir Thomas Cressley Rayner, Knight, Chief Justice of British Guiana, bearing date 30th April, 1913, on the petition of Mohur, East Indian, of the county of Demerary, plaintiff.

I, the undersigned Registrar of British Guiana, or my lawful deputy, will expose for sale to the highest bidder, in the presence of a Sworn Clerk or Assistant Sworn Clerk, at the Victoria Law Courts, in the city of Georgetown, on Monday, the 29th day of September, 1913, at 12 o'clock, noon:—

1. In behalf of the above-named petitioner *versus* Jugdai and Etwary, defendants:—The west half of

Digitized by Google

lot No. 9, section A, west half of lot No. 6, section B, south half of lot No. 15, section C, which form half share in the Village of Sisters, in the Parish of St. Marks, county of Demerary and colony of British Guiana, and the buildings thereon, *secondly*, east half of lot No. 18, section A, east half of lot number 19, section B, east half of lot number 19, section C, which form half of a share in the Village of Sisters, in the Parish of St. Marks, in the county of Demerary and colony of British Guiana, without the building thereon; *thirdly*, the east halves of lot number 9, section A, and 6, section B, and the north half of lot number 15, section C, in the Village of Sisters, in the Parish of St Marks, in the county of Demerary and colony of British Guiana, without the buildings thereon; *fourthly*, lot number 31, section A, lot number 13, section B, lot 43, section C, in the Village of Good Intent, in the Parish of St Marks, in the county of Demerary and colony of British Guiana, without the buildings thereon; and *fifthly*, an undivided half of the north quarter of lot number 33, section A, an undivided half of the north quarter of lot number 34, section B, and an undivided half of the north half of lot number 49, section C, situate in the Sisters Village, West Bank, Demerary River, county of Demerary and colony of British Guiana, with an undivided half of and in a board and shingle building with a thatched gallery thereon, save and except the building belonging to George and Jungadee.

[SECOND PUBLICATION.]

PURSUANT to writs of execution in the matters following:—

I, the undersigned Registrar of British Guiana, or my lawful deputy, will expose for sale to the highest bidder in presence of a Sworn Clerk or Assistant Sworn Clerk, at the Victoria Law Courts in the city of Georgetown, on Monday, the 29th day of September, 1913, at 12 o'clock, noon:—

2. In behalf of Abdul Rahman, Merchant of Water Street, Georgetown, plaintiff *versus* Sookdeo, male East Indian immigrant, Ramsuran, male East Indian immigrant, Busmatia, female East Indian immigrant, and Rajmatia, female East Indian immigrant, in her quality as executor and executrix under the last will and testament of Buldeo, deceased, defendants:—*Firstly*, a tract of Crown land, situate, lying and being on the right bank of the Mahaicony Creek, commencing at a paal about 340 roods above Yarrow Creek, and next to a tract of 25 acres surveyed for Mahdoo, and extending thence towards in façade S. 9° 25' E. (Mag). 25 roods by a mean depth N. 80° 35' E. of 300 roods in the county Demerary and colony of British Guiana, and containing 25 acres as shown on a diagram by Henry H. Inglis, Surveyor, dated the 12th day of July, 1902, copy of which diagram together with a copy of the plan of the said tract of land is deposited in the Government Land Department subject to the conditions of the said grant; *secondly*, a piece of land forming part of a certain tract of Crown land, situate, lying, and being on the right bank of the Mahaicony Creek commencing at a paal at the extremity of the outer side-line of Grant No. 3,273, 100 roods below Yarrow Creek, and extending thence in façade S 9° E. 25 roods by a mean depth N 80° 20' E. of 300 roods in the county of Demerara and colony of British Guiana and containing 25 (twenty-five) Rhynland acres shown on a diagram by John Mullin, acting Government Surveyor, dated the 10th day of October, 1908, annexed to the Grant No. 4,595 of the said tract of land issued to Ganesh on the 19th February, 1909, the said piece of land having a façade of (seventeen) roods commencing (8) eight roods from the southern boundary of the said tract of land and extending in a northerly direction by the whole depth of the said tract of land subject to the conditions of the said Grant.

3. In behalf of the Chairman of the Local Authority of the Buxton and Friendship Village District *versus* the proprietor of E½ of lot No. 89, section A; E½ of lot No. 85, section B; E½ lot No. 2, section D; E½ of lot No. 97, section E, Friendship, in the Buxton and Friendship Village District:—East half of lot number 89, section A; east half of lot number 85, section B; east half of lot number 21, section D; east half of lot number 97, section E, Friendship, in the Buxton and Friendship Village District, in the county of Demerary and colony of British Guiana without the building thereon, appraised as the property of Joseph Wilkinson.

4. In behalf of the Chairman of the Local Authority of the Buxton and Friendship Village District versus the proprietor of W¼ of lot No. 19, section A; W¼ of lot number 63, section B; west quarter of lot number 137, section C; west quarter of lot number 16, section D, Friendship, in the Buxton and Friendship Village District:—West quarter of lot number 19, section A; west quarter of lot number 63, section B; west quarter of lot number 137, section C; west quarter of lot number 16, section D, Friendship, in the Buxton and Friendship Village District, in the county of Demerary, and colony of British Guiana, without the building thereon, appraised as the property of Nero and Grace David.

5. In behalf of the Chairman of the Local Authority of the Buxton and Friendship Village District *versus* the proprietor of W¼ of lot No. 93, section A, W¼ of lot No. 151, section B; W¼ of lot No. 99, section C; W¼ of lot No. 115, section D, Friendship, in the Buxton and Friendship Village District:—West quarter of lot number 93, section A; west quarter of lot number 151, section B; west quarter of lot number 99, section C; west quarter of lot number 115, section D, Friendship, in the Buxton and Friendship Village District, in the county of Demerary and colony of British Guiana, without the buildings thereon, appraised as the property of heirs of C. Castello.

6. In behalf of the Chairman of the Local Authority of the Buxton and Friendship Village District *versus* the proprietor of E¾ of lot No. 90, section B; whole of lot No. 102, section A; whole of lot No. 96, section C; whole of lot No. 93, section D; whole of lot No. 106, section E, Buxton, in the Buxton and Friendship Village District;—East three-quarter of lot No. 90, section B; whole of lot number 102, section A; whole of lot number 96, section C; whole of lot number 93, section D; whole of lot number 106, section E, Buxton, in the Buxton and Friendship Village District, in the county of Demerary and colony of British Guiana without the buildings thereon, appraised as the property of Adam Fredericks.

7. In behalf of the Chairman of the Local Authority of the Buxton and Friendship Village District *versus* the proprietor of W¼ of lot No. 54, section B; W¼ of lot No. 13, section A; W¼ of lot No. 54, section C; W¼ of lot No. 31, section D; W¼ of lot No. 54, section G, Buxton, in the Buxton and Friendship Village District:—West quarter of lot number 54, section B; west quarter of lot number 13, section A; west quarter of lot number 54, section C; west quarter of lot number 31, section D; west quarter of lot number 54, section G, Buxton, in the Buxton and Friendship Village District, in the county of Demerary and colony of British Guiana without the buildings thereon, appraised as the property of Brutus Valentine.

8. In behalf of the Chairman of the Local Authority of the Buxton and Friendship Village District *versus* the proprietor of E. C. ¼ of lot No. 44, section B; E. C. ¼ of lot No. 21, section A; E. C. ¼ of lot No. 46, section C; E. C. ¼ of lot No. 25, section D; E. C. ¼ of lot No. 43, section F, Buxton, in the Buxton and Friendship Village District:—East Centre quarter of lot number 44, section B; east centre quarter of lot number 21, section A; east centre quarter of lot number 46, section C; east centre quarter of lot number 25, section D; east centre quarter of lot number 43, section F, Buxton, in the Buxton and Friendship Village District, in the county of Demerary and colony of British Guiana without the buildings thereon, appraised as the property of Amelia and Augustus Adams.

9. In behalf of the Chairman of the Local Authority of the Buxton and Friendship Village District *versus* the proprietor of W½ of lot No. 9, section B; W½ of lot No. 55, section A; W½ of lot No. 8, section C; W½ of lot No. 64, section D; W½ of lot No. 7, section E, Buxton, in the Buxton and Friendship Village District:—West half of lot number 9, section B; west half lot number 55, section A; west half of lot number 8, section C; west half lot number 64, section D; west half of lot number 7, section E. Buxton, in the Buxton and Friendship Village District, in the county of Demerary, and colony of British Guiana, without the buildings thereon, appraised as the property of John S. Simon.

10. In behalf of the Chairman of the Local Authority of the Buxton and Friendship Village District *versus* the proprieter of E½ of lot No. 159, section A; E½ of lot No. 12, section B; E½ of lot No. 168, section C; E½ of lot No. 17, section D, Friendship, in the Buxton and Friendship Village District:—East half lot number 159, section A; east half of lot number 12, section B; east half of lot number 168, section C; east half of lot number 17, section D, Friendship, in the Buxton and Friendship Village District, in the county of Demerary, and colony of British Guiana, without the buildings thereon, appraised as the property of Wm. Roberts.

11. In behalf of the Chairman of the Local Authority of the Buxton and Friendship Village District *versus* the proprietor of W¼ of lot No. 58, section A; W¼ of lot No. 7, section B; W¼ of lot No. 146, section C; W¼ of lot No. 89, section D, Friendship, in the Buxton and Friendship Village District:—West quarter of lot number 58, section A; west quarter of lot number 7, section B; west

Digitized by Google

quarter of lot number 146, section C; west quarter of lot number 89, section D, Friendship, in the Buxton and Friendship Village District, in the county of Demerary, and colony of British Guiana, with the buildings thereon, appraised as the property of Harriet Zitman.

12. In behalf of the Chairman of the Local Authority of the Buxton and Friendship Village District *versus* the proprietor of W.C¼ of lot No. 79, section B; W.C¼ of lot No. 89, section A; W.C¼ of lot No. 116, section C; W.C¼ of lot No. 105, section D; W.C¼ of lot No. 118, section E, Buxton, in the Buxton and Friendship Village District:—West centre quarter of lot number 79, section B; west centre quarter of lot number 89, section A; west centre quarter of lot 116, section C; west centre quarter of lot number 105, section D; west centre quarter of lot number 118, section E, Buxton, in the Buxton and Friendship Village District, in the county of Demerary, and colony of British Guiana, without the buildings thereon, appraised as the property of Kitt Isaacs.

13. In behalf of the Chairman of the Local Authority of the Buxton and Friendship Village District *versus* the proprietor of W½ of lot No. 54, section A, Buxton, in the Buxton and Friendship Village District:—West half of lot number 54, section A, Buxton, in the Buxton and Friendship Village District, in the county of Demerary, and colony of British Guiana, without the building thereon, appraised as the property of Mussoodan.

14. In behalf of the Chairman of the Local Authority of the Buxton and Friendship Village District *versus* the proprietor of C ½ of lot No. 92, section A; C ½ of lot No. 143, section B; C ½ of lot No. 103, section C; C ½ of lot No. 65, section E; Friendship, in the Buxton and Friend hip Village District:—Centre half of lot number 92, section A; centre half of lot number 143, section B; centre half of lot number 103, section C; centre half of lot number 65, section E, Friendship, in the Buxton and Friendship Village District, in the county of Demerary and colony of British Guiana, no building thereon, appraised as the property of Wm. Roberts.

15. In behalf of the Chairman of the Local Authority of the Buxton and Friendship Villaee District *versus* the proprietor of W 3/16 of lot No. 99, section B; W 3/16 of lot No. 110, section A; W 3/16 of lot No. 96, section C; W 3/16 of lot No 80, section D; W 3/16 of lot No. 97, section F; Buxton, in the Buxton and Friendship Village District:—West three-sixteenths of lot number 99, section B; west three-sixteenth of lot number 110, section A; west three-sixteenth of lot number 96, section C; west three-sixteenth of lot number 80, section D; west three-sixteenth of lot number 97, section F, Buxton, in the Buxton and Friendship Village District, in the county of Demerary and colony of British Guiana, without the buildings thereon, appraised as the property of James Rodney.

16. In behalf of the Chairman of the Local Authority of the Buxton and Friendship Village District *versus* the proprietor of W½ of lot No. 51, section B; W½ of lot No. 73, section C; W½ of lot No. 44, section D; W½ of lot No. 68, section G, Buxton, in the Buxton and Friendship Village:—West half of lot number 51, section B; west half of lot number 73, section C; west half of lot number 44, section D; west half of lot number 68, section G, Buxton, in the Buxton and Friendship Village District, in the county of Demerary and colony of British Guiana, without the buildings thereon, appraised as the property of Noel Jones.

17. In behalf of the Chairman of the Local Authority of the Buxton and Friendship Village District *versus* the proprietor of E¼ of lot No. 89, section B; E¼ of lot No. 98, section A; E¼ of lot No. 69, section C; E¼ of lot No. 94, section D; E¼ of lot No. 107, section E; Buxton, in the Buxton and Friendship Village District:—East quarter of lot number 89, section B; east quarter of lot number 98, section A; east quarter of lot number 69, section C; east quarter of lot number 94, section D; east quarter of lot number 107, section E, Buxton, in the Buxton and Friendship Village District, in the county of Demerary and colony of British Guiana, without the buildings thereon, appraised as the property of Joseph Zepyhr.

18. In behalf of the Chairman of the Local Authority of the Buxton and Friendship Village District *versus* the proprietor of E½ of lot No. 77, section B; E½ of lot No. 90, section A; E½ of lot No. 115, section C; E½ of lot No. 104, section D; E½ of lot 120, section E, Buxton, in the Buxton and Friendship Village District:—East half of lst number 77, section B; east half of lot number 90, section A; east half of lot number 115, section C; east half of lot number 104, section D; east half of lot number 120, section E, Buxton, in the Buxton and Friendship Village District, in the county of Demerary and colony of British Guiana without the buildings thereon, appraised as the property of Nancy Daniels.

19. In behalf of the Chairman of the Local Authority of the Buxton and Friendship Village District *versus* the proprietor of W¼ of lot No. 92, section A; W¼ of lot No. 143, section B; W¼ of lot No. 103, section C; W¼ of lot No. 65, section E, Friendship, in the Buxton and Friendship Village District:—West quarter of lot number 92, section A; west quarter of lot number 143, section B; west quarter of lot number 103, section C; west quarter of lot number 65, section E, Friendship, in the Buxton and Friendship Village District, in the county of Demerary and colony of British Guiana, no building thereon, appraised as the property of Eliza Jacobs.

All persons having any right, title, interest or claim in and to any of the above properties, and who may have just grounds to oppose the sale thereof, are hereby required to do so in due form of law at the Registrar's Office in Georgetown within fourteen days after the first Saturday's advertisement, setting forth his, her or their reason of opposition in writing, duly signed by a Barrister-at-Law or Solicitor, and thereafter to proceed according to law. Those inclined to purchase will attend at the time and place beforementioned.

Payment must be made as follows:—As regards numbers 1 and 2 one hundred dollars and under, Cash exceeding $100 the purchaser or purchasers shall, unless they pay the purchase money at the time of sale, forthwith deposit with the Marshal 25 per cent. of the purchase money and shall, if the purchase money does not exceed the sum of $500, pay the balance by three equal instalments from the day of sale, with interest at the rate of six per cent. per annum, at the expiration of one, two and three months, respectively, and if the purchase money exceeds the sum of $500, he shall pay such balance with such interest by three equal instalments at the expiration of two, four and six months, respectively.

In the event of the purchaser making any default in payment of any of the instalments, the amount of the deposit shall be forfeited and the property may, after being re-advertised, be put up for sale at auction and sold, and as regards numbers 3 to 19 (both numbers included) $100 and under, Cash; above that sum one month's credit with interest from the day of sale.

Registrar's Office of British Guiana, Georgetown Demerary, this 12th day of September, 1913.

B. S. NEWSAM,
Acting Registrar.

Counties of Demerary & Essequebo

[THIRD PUBLICATION.]

PURSUANT to writ of execution in the matter following:—

I, the undersigned Registrar of British Guiana, or my lawful deputy, will expose for sale to the highest bidder, in the presence of a Sworn Clerk or Assistant Sworn Clerk, at the Victoria Law Courts, in the city of Georgetown, on Monday, the 22nd day of September, 1913, at 12 o'clock, noon:—

1. In behalf of Booker Brothers, McConnell and Company, Limited, whose duly constituted attorney in this colony is Harry Yardley Delafons, plaintiffs *versus* H. Daniels, Defendant:—An undivided half of lot number 44 (forty-four), section A, in the Village of Plaisance, in the Plaisance Village District, in the county of Demerary and colony of British Guiana, and all the buildings and erections thereon, save and except the buildings thereon, belonging to H. G. Leach and Matthew Murray Chung, respectively.

All persons having any right, title, interest or claim in and to the above property, and who may have just grounds to oppose the sale thereof, are hereby required to do so in due form of law at the Registrar's Office in Georgetown, Demerara, within fourteen days after the first Saturday's advertisement, setting forth his, her or their reasons of opposition in writing, duly signed by a Barrister-at-Law or Solicitor, and thereafter to proceed according to law. Those inclined to purchase will attend at the time and place beforementioned.

Payment must be made as follows:—One hundred dollars and under, Cash; exceeding $100—the purchaser or purchasers shall, unless they pay the purchase money at the time of sale, forthwith deposit with the Marshal 25 per cent. of the purchase money and shall, if the purchase money does not exceed the sum of $500, pay the balance by three equal instalments, from the day of sale, with interest at the rate of six per cent. per annum, at the expiration of one, two and three months, respectively, and if the purchase money exceeds the sum of $500, he shall pay such balance with such interest by three equal instalments at the expiration of two, four and six months, respectively.

Digitized by Google

In the event of the purchaser making any default in payment of any of the instalments, the amount of the deposit shall be forfeited and the property may, after being re-advertised, be put up for sale at auction and sold.

Registrar's Office of British Guiana, Georgetown, Demerary, this 5th day of September, 1913.

B. S. NEWSAM,
Acting Registrar.

[THIRD PUBLICATION.]

The opposition entered to the undermentioned property having been withdrawn.

PURSUANT to an Order granted by His Honour Maurice Julian Berkeley, then acting Chief Justice of British Guiana, bearing date 21st September, 1912, on the petition of Edgar Newman Small, of 61, Hadfield Street, in the city of Georgetown, plaintiff.

I, the undersigned Registrar of British Guiana, or my lawful deputy, will expose for sale to the highest bidder, in the presence of a Sworn Clerk or Assistant Sworn Clerk, at the Victoria Law Courts, in the city of Georgetown, on Monday, 22nd day of September, 1913, at 12 o'clock, noon :—

2. In behalf of the above-named petitioner *versus* E. E. N. Bloemendaal, widow:—South half lot 1, part of Plantation Richmond, in the county of Essequebo, in the colony of British Guiana.

Payment must be made as follows:—One hundred dollars and under Cash; exceeding $100—the purchaser or purchasers shall, unless they pay the purchase money at the time of sale, forthwith deposit with the Marshal 25 per cent. of the purchase money and shall, if the purchase money does not exceed the sum of $500, pay the balance by three equal instalments, from the day of sale, with interest at the rate of six per cent. per annum, at the expiration of one, two and three months, respectively, and if the purchase money exceeds the sum of $500, he shall pay such balance with such interest by three equal instalments at the expiration of two, four and six months, respectively.

In the event of the purchaser making any default in payment of any of the instalments, the amount of the deposit shall be forfeited and the property may, after being re-advertised, be put up for sale at auction and sold. Those inclined to purchase will attend at the time and place beforementioned.

Registrar's Office of British Guiana, Georgetown, Demerary, this 5th day of September, 1913.

B. S. NEWSAM,
Acting Registrar.

County of Berbice.

[FIRST PUBLICATION.]

PURSUANT to writs of execution in the matters following :—

I, the undersigned Registrar of British Guiana or my lawful deputy, will expose for sale to the highest bidder in the presence of a Sworn Clerk or Assistant Sworn Clerk, at the Court House, in New Amsterdam, Berbice, on Thursday, the 9th day of October, 1913, at 12 o'clock, noon :—

In behalf of the Mayor and Town Council of New Amsterdam *versus* the proprietor or proprietors, representative or representatives of the undermentioned properties :—

1. Part of the northern front quarter of lot number 19 (nineteen), situate in that part of the town of New Amsterdam called Smyth Town, bounded on the east by part of the said lot the property of E. P. Horatio, on the west by the trench along the Strand, on the north by the drain dividing lots numbers 18 eighteen) and 19 (nineteen), and on the south by the drain along the street running through the centre of the said lot number 19 (nineteen) with the buildings and erections thereon,—appraised as the property of the minors Rodrigues.

2. Part of the northern front quarter of lot number 23 (twenty-three), situate in that part of the town of New Amsterdam called Smyth Town, bounded on the east by part of said lot the property of F. H. E. Broer, on the west by the draining trench along the Strand, on the north by the drain dividing lots numbers 22 (twenty-two) and 23 (twenty-three), and on the south by part of said lot the property of J. C. A. Green with the buildings and erections thereon,—appraised as the property of F. G. dos Reis.

3. Part of the northern back quarter of lot number 24 (twenty-four), situate in that part of the town of New Amsterdam called Smyth Town, bounded on the east by the trench along Savannah road, on the west by part of said lot the property of J. A. Cummings, on the north dy the drain dividing lots numbers 23 (twenty-three) and 24 (twenty-four), and on the south by the drain along the street running through the centre of said lot number 24 (twenty-four) with the buildings and erections thereon,—appraised as the property of the estate of Moses Luckhoo

4. Part of the northern front quarter of lot number 29 (twenty-nine), situate in that part of the town of New Amsterdam called Smyth Town, bounded on the east by part of said lot the property of Eliza A. Smith, on the west by part of said lot the property of the estate of James Trehane, on the north by the drain dividing lots numbers 28 (twenty-eight) and 29 (twenty-nine), and on the south by part of said lot the property of the minors Van Sertima, with the buildings and erections thereon,—appraised as the property of the estate of James Trehane.

All persons having any right, title, interest or claim in and to any of the above property, and who may have just grounds to oppose the sale thereof, are hereby required to do so in due form of law at the Registrar's Office in New Amsterdam, Berbice, within fourteen days after the first Saturday's advertisement, setting forth his, her or their reasons of opposition in writing duly signed by a Barrister-at-Law or Solicitor and thereafter to proceed according to law. Those inclined to purchase will attend at the time and place beforementioned.

Payment must be made as follows:—One hundred dollars and under, Cash; above that sum one month's credit with interest from the day of sale.

Registrar's Office of British Guiana, New Amsterdam, Berbice, this 19th day of September, 1913.

B. S. NEWSAM,
Acting Registrar.

County of Berbice.

[SECOND PUBLICATION.]

PURSUANT to writs of execution in the matters following :—

I, the undersigned Registrar of British Guiana, or my lawful deputy, will expose for sale to the highest bidder, in the presence of a Sworn Clerk or Assistant Sworn Clerk, at the Court House, New Amsterdam, Berbice, on Thursday, the 2nd day of October, 1913, at 12 o'clock, noon :—

In behalf of the Mayor and Town Council of New Amsterdam *versus* the proprietor or proprietors, representative or representatives of the undermentioned properties :—

1. Part of the southern back quarter of lot number 24 (twenty-four) situate in that part of the town of New Amsterdam called Smyth Town, bounded on the east by part of said lot the property of H. B. Craig, on the west by part of said lot the property of A. W. Fawkes, on the north by the drain along the street running through the centre of said lot number 24 (twenty-four), and on the south by the drain dividing lots numbers 24 (twenty-four) and 25 (twenty-five) with the buildings and erections thereon,—appraised as the property of Caroline Grant.

2. Part of the southern back quarter of lot number 17 (seventeen) situate in that part of the town of New Amsterdam called Smyth Town, bounded on the east by part of said lot the property of the estate of Thomas Boyce, on the west by part of said lot the property of the estate of E. J. Johnnie, on the north by the drain along the street running through the centre of said lot number 17 (seventeen) and on the south by the drain dividing lots 17 (seventeen) and 18 (eighteen) with the buildings and erection thereon,—appraised as the property of the estate of P. H. Dyer.

3. Part of the southern front quarter of lot number 27 (twenty-seven) situate in that part of the town of New Amsterdam called Smyth Town, bounded on the east by part of said lot the property of C. H. Drainer, on the west by part of said lot the property of Dorinda La Rose, on the north by the drain along the street running through the centre of said lot number 27 (twenty-seven), and on the south by the drain dividing lots numbers 27 (twenty-seven) and 28 (twenty-eight) with the buildings and erections thereon,—appraised as the property of Domingos Gonsalves.

4. Part of the southern front quarter of lot number 20 (twenty) situate in that part of the town of New Amsterdam called Smyth Town, bounded on the east by part of said lot the property of the estate of Francis E. Belfort, on the west by part of said lot the property of the minors R. C. Williams, on the north by the drain alo g the street running through the centre of said lot number 20 (twenty), and on the south by the drain dividing lots numbers 20 (twenty) and 21 (twenty-one) with the buildings and erections thereon,—appraised as the property of the estate of John de Wall.

5. Part of the front half of lot number 31 (thirty-one), situate in that part of the town of New Amsterdam called Stanley Town, bounded on the east by part of said lot the property of the estate of

Digitized by Google

Jacob Abraham, on the west by the trench along the Strand, on the north by the drain dividing lots numbers 30 (thirty) and 31 (thirty-one), and on the south by the drain dividing lots numbers 31 (thirty-one) and 32 (thirty-two), no building thereon,—appraised as the property of the estate of Henry S. Bell.

6 Part of the northern back quarter of lot number 24 (twenty-four), situate in that part of the town of New Amsterdam called Smyth Town, bounded on the east by part of said lot the property of Levi H. Moore, on the west by part of said lot the property of J. A. Cummings, on the north by the drain dividing lots numbers 23 (twenty-three) and 24 (twenty-four), and on the south by the drain along the street running through the centre of said lot number 24 (twenty-four) with the buildings and erections thereon,—appraised as the property of A. W. Fawkes

7. Part of the back half of lot number 6 (six) situate in that part of the town of New Amsterdam called Smyth Town, bounded on the east by part of said lot the property of Edward Haynes, on the west by parts of said lot the property of S. C. Westley and A Davis, on the north by the drain along the street running between lots numbers 5 (five) and 6 (six), and on the south by the drain dividing lots numbers 6 (six) and 7 (seven), with the buildings and erections thereon,—appraised as the property of the estate of P. H. Dyer.

8. By part of the northern front quarter of lot number 17 (seventeen), situate in that part of the town of New Amsterdam called Smyth Town, bounded on the east by part of said lot the property of Justina Merriman, on the west by part of said lot the property of S. S. Wreford, on the north by the drain dividing lots numbers 16 (sixteen) and 17 (seventeen), and on the south by the drain along the street running through the centre of said lot number (seventeen), with the buildings and erections thereon,—appraised as the property of S. F Young.

9. Part of the southern front quarter of lot number 27 (twenty-seven), situate in that part of the town of New Amsterdam called Smyth Town, bounded on the east by part of said lot the property of M. L. Chisholm, on the west by part of said lot the property of C. H. Drainer, on the north by the drain along the street running through the centre of said lot number 27 (twenty-seven), and on the south by the drain dividing lots numbers 27 (twenty-seven) and 28 (twenty-eight), with the buildings and erections thereon,—appraised as the property of the Estate of P. H. Dyer.

10. Part of the northern front quarter of lot number 29 (twenty-nine), situate in that part of the town of New Amsterdam, called Smyth Town, bounded on the east by part of said lot the property of the Town Council, on the west by the trench along the Strand, on the north by the drain dividing lots numbers 28 (twenty-eight) and 29 (twenty-nine), and on the south by part of said lot the property of the estate of J. H. Sander, no building thereon, —appraised as the property of Adam Dehnert.

11 Part of the southern back quarter of lot number 29 (twenty-nine), situate in that part of the town of New Amsterdam called Smyth Town, bounded on the east by part of said lot the property of the estate of William Cush, on the west by part of said lot the property of P. A. Marks, on the north by the drain along the street running through the centre of the back half of said lot number 29 (twenty-nine) and on the south by the trench along Philadelphia Street with buildings and erections thereon, —appraised as the property of the children of F. de Freitas.

12 Part of the southern front quarter of lot number 56 (fifty-six), situate in that part of the Town of New Amsterdam called Stanley Town, bounded on the east by the trench along Providence Street, on the west by the trench along the Strand, on the north by part of said lot the property of Jassai, and on the south by the drain dividing lots numbers 56 (fifty-six) and 57 (fifty-seven), with the buildings and erections thereon, appraised as the property of Ojeer.

[SECOND PUBLICATION.]

PURSUANT to writ of execution in the action of G. D. King, plaintiff, *versus* J. M. Rohleur, defendant:—

I, the undersigned Registrar of British Guiana, or my lawful deputy, will expose for sale to the highest bidder, in the presence of a Sworn Clerk or Assistant Sworn Clerk, at the Court House, New Amsterdam, Berbice, on Thursday, the 2nd day of October, 1913, at 12 o'clock, noon:—

13. In behalf of the above-named defendant:—One donkey cart, marked "G. King, No. 213"; seven doors (sash and panel); eighteen pieces of pitch-pine wood; eleven pieces hardwood; four pieces 8 x 8 hardwood timber 39 ft long; and one blacksmith's vice, all lying at Weldaad Police Station, West Coast, Berbice.

All persons having any right, title, interest or claim in and to any of the above properties, and who may have just grounds to oppose the sale thereof, are hereby required to do so in due form of law at the Registrar's Office in New Amsterdam, Berbice, within fourteen days after the first Saturday's advertisement, setting forth his, her or their reasons of opposition in writing duly signed by a Barrister-at-Law or Solicitor, and thereafter to proceed according to law. Those inclined to purchase will attend at the time and place beforementioned.

Payment must be made as follows:—As regards Nos 1 to 12 (both numbers included) one hundred dollars and under, Cash; above that sum one month's credit with interest from the day of sale, and as regards No. 13, Cash on the knock of the hammer.

Registrar's Office of British Guiana, New Amsterdam, Berbice, this 12th day of September, 1913.

B. S. NEWSAM,
Acting Registrar.

SUPREME COURT OF BRITISH GUIANA.

APPELLATE JURISDICTION.

THIS 12TH DAY OF SEPTEMBER, 1913.

JOSEPH MADHOO, Appellant.

versus

JOHN RUSSELL, Respondent.

The following decision was read:—

EARNSHAW, Acting C.J.: This is a case in which plaintiff, now respondent, claimed from the appellant in the Court below the sum of $25 for work done in valuing property of the appellant at Plantation Mora, at the appellant's request.

The record shows that the only real issue between the parties was as to whether the price was agreed upon at $5 or not. This is a question of fact and there was ample evidence on which the Magistrate could find as he did, that no price was agreed upon, and that a fair price for the work done was $25 for which he gave judgment. The appellant tried to get behind that judgment by stating various grounds of appeal. There is no merit in any of the grounds. As regards ground 1 (*a*), it does not state what is really the truth.

There were not two several causes of action in the plaint and the Magistrate even if there had been had power to amend as he did.

1. (*b.*) states that the plaint was bad for want of certainty and should have been struck out. The plaint was not bad for want of certainty, but even if that were so, this Court could not listen to this ground as the record does not show that the objection was taken in the Court below. Reason 2 (*a*) is that the plaint filed with the account attached thereto, was not supported by the evidence.

The Magistrate found that the plaint and account were supported by the evidence and there was ample evidence on which he could so find. Mr. Ogle argues to-day that the evidence does not show that the work was done on May 31st, 1913. Time is not of the essence of this contract. If the date is wrong, Counsel could have objected in the Court below, and an amendment which would not have prejudiced his client in the case might have been made. But he did not object.

The other grounds of appeal raise questions as to which witness or which party should be believed. These questions are entirely for the Magistrate who has the parties before him. They are really inadmissible as grounds of appeal, because they cannot be brought under sub-section 8 of section 9 of Ordinance 13 of 1893

They need not be further considered.

The appeal is dismissed, but as respondent does not appear it is dismissed without costs.

LIMITED JURISDICTION.

THIS 13TH DAY OF SEPTEMBER, 1913.

JOHN CORREIA

versus

THE DEMERARA RAILWAY COMPANY.

The following judgment was read:—

EARNSHAW, J.: In this case the plaintiff claims from the defendant Company damages for the loss of a horse.

The plaintiff owned a horse which was pastured on Plantation Nonpareil under an agreement of which

Digitized by Google

he terms is that the estate is "not respon- cattle straying."
norse in question "wandered" away from on Nonpareil and the estates which are with that plantation on to Plantation Foulis, e worked with Plantation Enmore. Plan- Nonpareil and Plantation Enmore are owned ked by different owners.
he purposes of this judgment it may be that the horse got on to the railway line of ndants from Plantation Foulis, was there an engine and died from the effects of the

the plaintiff can succeed he must show that n some way lawfully occupying Plantation th his horse at the time when it got on to ray line.
on the evidence of the Manager of Planta- nore that there is and has been for a long "working understanding" between the of Plantations Nonpareil and Enmore that l not proceed at once to impound each imals when found straying and trespassing spective estates but will give notice to er, if necessary, of the trespass and allow er to recover the animals so straying or g peaceably and without recourse to law. nager of Enmore said, in his evidence, "if m Nonpareil remained too long on Enmore ne I would write to the Manager to have oved."
'orking understanding" deserves commen- being a very sensible proceeding, but the annot claim that it gives him in law a r his animal, when lawfully grazing on Nonpareil, to stray away and graze any- the Enmore estates including Plantation ere the horse was at the time when it got ne.
my opinion no more than an informal between the two Managers not to enforce idly as against trespassing animals The owever, still remain trespassers notwith- e agreement.
e clear that if the Manager of Plantation did not comply with the notice of which er of Plantation Enmore speaks, legal could be taken for trespassing.
e "working understanding" the trespass It may be pardoned if the animal is moved, but that is all. The "working ng" does not give a licence to occupy.
erefore, that the horse of the plaintiff ing at the place where it is presumed it the railway line. That being so, the no case, and I give judgment for the with costs.

cial Receiver's Notice.

SALES.

ficial Receiver of British Guiana, at his Victoria Law Courts, in the city of at the hour of One o'clock, p.m., on

Y, 23rd SEPTEMBER, 1913.

Assignee of the property of :—
vent Estate of ARTHUR PRESTON OSBORN, Absentee.
st half of lot number 242 (two hundred), in that part of Georgetown called aid down and defined on the plan of istricts, situated on the lands of the state, made by the Sworn Land Sur- M. Hill, dated 17th June, 1879, and he Registrar's Office of the counties of d Essequebo on the 1st of November, n having been approved by the Gover- t of Policy on the 22nd of September, osited in the Registrar's Office aforesaid of the provisions of section 64 of Ordin- the year 1876, with all the buildings thereon.

As Assignee of the :—
ILLIAM SMITH, Decd. Insolvent.
old Local and Foreign Stamps.

le : Movables Cash.
property, $100 and under, Cash ; above edit of one month with interest from t the rate of 6 per cent. per annum.
laying claim to any of the above pro- pply to the Court in the prescribed

W. A. PARKER,
Official Receiver,
eptember, 1913. Assignee.

Lands and Mines Notices.

Under Crown Lands Regulations.

DEPARTMENT OF LANDS AND MINES,
GEORGETOWN, DEMERARA,
[2.] 13th September, 1913.

NOTICE is hereby given, for general information, that the following application to transfer the undermentioned tract of Crown land made under the Crown Lands Regulations, 1910, has been lodged with the Commissioner of Lands and Mines, viz. :—

PART I—TRANSFERS.

BY MOHESH, M. No. 76,855, EX "LENA," 1897, TO AND IN FAVOUR OF PERSOTUM, M., No. 45,388, EX "RHONE," 1890.

The right, title and interest in and to Homestead Grant No. 5560, situate on the right bank of the Haura- runi Creek, right bank Demerara River, commencing at a paal about 178 roods above the mouth of the Kautabally Creek, and its boundary extends thence N. 83° 5' 30" E. (true) 98·93 roods, thence S. 6° 44' 30" W. (true) 15·43 roods, thence S. 83° 5' 30" W. (true) 99·87 roods, thence in a straight line to the point of commencement, and containing 4·97 (four decimal ninety-seven) Rhynland acres.

All persons having any right, title, or claim in and to the aforementioned tract of Crown Land, and who may have just grounds to oppose the transferring thereof, are hereby required to do so in due form at the Office of the Department of Lands and Mines, at the Victoria Law Courts, in the City of Georgetown, at any time during office hours, on any day within twenty-one days from the date of this advertisement, setting forth his, her, or their reasons of opposition in writing duly signed.

FRANK FOWLER,
Commissioner of Lands and Mines.

DEPARTMENT OF LANDS & MINES,
GEORGETOWN, DEMERARA,
[3.] 6th September, 1913.

NOTICE is hereby given, for general information, that the following application to transfer the undermentioned tract of Crown Land made under the Crown Lands Regulations, 1910, has been lodged with the Commissioner of Lands and Mines, viz. :—

TRANSFERS—PART I.

BY A. F. CABRAL TO AND IN FAVOUR OF PIMENTO AND D'OLIVEIRA.

The right, title and interest in and to Licence No. A571, to cut wood on 275 acres of Crown land situate on the right bank of the Pokerero creek, righ bank Kamuni creek, left bank Demerara river, com- mencing at a paal branded "W.H.McT.," on the right bank of the Pokerero creek about seven miles from its mouth extending thence as shewn on the Sketch attached to the said Licence No. A571.

All persons having any right, title, or claim in and to the aforementioned tract of Crown land, and who may have just grounds to oppose the transferring thereof, are hereby required to do so in due form at the Office of the Department of Lands and Mines, at the Victoria Law Courts, in the City of Georgetown, at any time during office hours, on any day within twenty-one days from the date of this advertisement, setting forth his, her, or their reasons of opposition in writing duly signed.

FRANK FOWLER,
Commissioner of Lands and Mines.

NOTICE.

SALE OF CORIAL.

NOTICE is hereby given that in accordance with the provisions of Section 10 of Ordinance 4 of 1884, I, or some person duly authorised by me in writing, at 12,

Digitized by Google

noon, on Monday, the 29th September, 1913, at the Office of the Department of Lands and Mines at Morawhanna, North Western District, will sell publicly for cash to the highest bidder, one corial, "Pollywog," condemned by Board of Survey and ordered to be sold.

Terms of Sale:—Cash, with 2 per cent. auction dues.

The corial can be inspected at any time previous to the sale on application to the Land Officer at Morawhanna.

FRANK FOWLER,
Commissioner of Lands and Mines.

Department of Lands and Mines,
Georgetown, Demerara,
6th September, 1913.

Under the Mining Regulations.

APPLICATIONS FOR LICENCES.

DEPARTMENT OF LANDS & MINES,
GEORGETOWN, DEMERARA.

[1.] 20th September, 1913

IN accordance with Clause 11 of the Mining Regulations, 1905:

Notice is hereby given that the following applications for Claim Licences have been lodged with the Commissioner at the Office of the Department of Lands and Mines:—

DISTRICT NO. 3.

TO MINE FOR GOLD.

BY JOSEPH C. COLLYMORE & HENRY CODRINGTON.

1,500 x 500 feet of Crown land, Consideration, Right Bank, Ohio, Left Bank, Caburi, Right Bank, Mazaruni River.
Distance of claim to river or creek landing—10 miles.
Nearest claim holder—Evan Wong.
1,500 x 800 feet of Crown land, Luckie, Right Bank, Ohio, Left Bank, Caburi, Right Bank, Mazaruni River.
Distance of claim to river or creek landing—10 miles.
Nearest claim holder—Evan Wong.
1,500 x 300 feet of Crown land, Due Dannie, Right Bank, Ohio, Left Bank, Caburi, Right Bank, Mazaruni River.
Distance of claim to river or creek landing—10 miles.
Nearest claim holder—Evan Wong.
1,500 x 300 feet of Crown land, Powis, Right Bank, Ohio, Left Bank, Caburi, Right Bank, Mazaruni River.
Distance of claim to river or creek landing—10 miles.
Nearest claim holder—Evan Wong.
1,500 x 500 feet of Crown land, Powis, Right Bank, Ohio, Left Bank, Caburi, Right Bank, Mazaruni.
Distance of claim to river or creek landing—10 miles.
Nearest claim holder—Evan Wong.
1,500 x 800 feet of Crown land, Joe Murray, Right Bank, Ohio, Left Bank, Caburi, Right Bank, Mazaruni River.
Distance of claim to river or creek landing—10 miles.
Nearest claim holder—Evan Wong.
1,500 x 400 feet of Crown land, Good Hope, Right Bank, Ohio, Left Bank, Caburi, Right Bank, Mazaruni River.
Distance of claim to river or creek landing—10 miles.
Nearest claim holder—Evan Wong.

BY FRED. A. HOPE, JOHN SAVORY & DUNDE DAVIDSON.

1,500 x 500 feet of Crown land, Baboon Creek, Left Bank, Ohio, Left Bank, Caburi, Right Bank, Mazaruni River.
Distance of claim to river or creek landing—About 8 miles.
Nearest claim holder—M. Malouf.

DISTRICT NO. 4.

BY DANIEL AUSTIN, ALBERT HOLDER & WILLIAM RICHARDSON.

1,500 x 800 feet of Crown land, Aranka, Creek, Left Bank, Cuyuni River.
Distance of claim to river or creek landing—12 miles.
Nearest claim holder—Sir Walter Syndicate.

BY SAMUEL WILLIAMS & FUNG CHUNG FA.

1,500 x 800 feet of Crown land, Aranka Creek, Left Bank, Cuyuni River.
Distance of claim to river or creek landing—10 miles.
Nearest claim holder—Josiah H. Thibou.

BY JOSIAH HARTWELL THIBOU.

1,500 x 800 feet of Crown land, Aranka Creek, Left Bank, Cuyuni River.
Distance of claim to river or creek landing—About 10 miles.
Nearest claim holder—Thomas Jacobs.

BY JOSIAH HAYNES FOR M. MURRELL.

1,500 x 800 feet of Crown land, Aranka Creek, Left Bank, Cuyuni River.
Distance of claim to river or creek landing—10 miles.
Nearest claim holder—Josiah H. Thibou.

BY THOMAS A. BLAIR & THEODESIUS GLASGOW.

1,500 x 800 feet of Crown land, Crab Creek Left Bank, Lady Walter Creek, Left Bank, Cuyuni River.
Distance of claim to river or creek landing—15 miles.
Nearest claim holder—A. Hutson.
1,500 x 800 feet of Crown land, Perseverance Creek, Left Bank, Lady Walter Creek, Left Bank, Cuyuni River.
Distance of claim to river or creek landing—15 miles.
Nearest claim holder—Alfred Griffith.

BY A. RODNEY & J. WADDELL.

1,500 x 800 feet of Crown land, Crab Creek, Left Bank, Lady Walter Creek, Cuyuni River.
Distance of claim to river or creek landing — — —
Nearest claim holder—A. Hutson.
1,500 x 800 feet of Crown land, Crab Creek, Left Bank, Lady Walter Creek, Cuyuni River.
Distance of claim to river or creek landing—15 miles.
Nearest claim holder—A. Hutson.
1,500 x 800 feet of Crown land, Crab Creek, Left Lady Walter Creek, Cuyuni River.
Distance of claim to creek river or landing—15 miles.
Nearest claim holder—A. Hutson.
1,500 x 800 feet of Crown land, In Time, Right Bank, Crab Creek, Left Bank, Lady Walter Creek, Cuyuni River.
Distance of claim to river or creek landing—15 miles.
Nearest claim holder—A. Hutson.
1,500 x 800 feet of Crown land, Lilian Creek, Right Bank, Crab Creek, Left Bank, Lady Walter, Cuyuni River.
Distance of claim to river or creek landing—15 miles.
Nearest claim holder—A. Hutson.
1,500 x 800 feet of Crown land, Ruby Creek, Right Bank, Crab Creek, Left Bank, Lady Walter Cuyuni River.
Distance of claim to river or creek landing—15 miles.
Nearest claim holder—A. Hutson.
1,500 x 800 feet of Crown land, Fish Creek, Right Bank, Crab Creek, Left Bank, Lady Walter Cuyuni River.
Distance of claim to river or creek landing—15 miles.
Nearest claim holder—A. Hutson.

DISTRICT NO. 5.

BY WILLIAM CORNELIUS KEWLEY.

1,500 x 800 feet of Crown land, Rock Hill, between Hope and Triumph Creeks, Left Bank, White Creek, Left Bank, Anabisci, Right Bank, Kaituma, Right Bank, Barima River.
Distance of claim to river or creek landing—1½ hours.
Nearest claim holder—T. C. Alves & D. C. Busey.

BY THOMAS CORNELIUS ALVES & C. I. LEUNG.

1,500 x 800 feet of Crown land, Excelsior No. 1, Left Bank, White Creek, Left Bank, Anabisci, Right Bank, Kaituma, Left Bank, Barima River.
Distance of claim to river or creek landing—About 6 miles.
Nearest claim holder—None.
1,500 x 800 feet of Crown land, Excelsior No. 2, Left Bank, White Creek, Left Anabisci, Right Bank, Kaituma, Left Bank, Barima River.
Distance of claim to river or creek landing—About 6 miles.
Nearest claim holder—None.
1,500 x 800 feet of Crown land, Excelsior No. 3, Left Bank, White Creek, Left Bank, Anabisci, Right Bank, Kaituma, Left Bank, Barima River.
Distance of claim to river or creek landing—About 6 miles.
Nearest claim holder—None.
1,500 x 800 feet of Crown land, Excelsior No. 4, Left Bank, White Creek, Left Bank, Anabisci, Right Bank, Kaituma, Left Bank, Barima River.
Distance of claim from river or creek landing—About 6 miles.
Nearest claim holder—None.

BY JNO. A. FERREIRA & LOUISA AGATHA M. LEUNG.

1,500 x 800 feet of Crown land, Trinity Creek, Left Bank, Sun Bird, Left Bank, Butterfly Creek, Left Bank, Anabisci Creek, Left Bank, Barima River.
Distance of claim to river or creek landing—16 miles.
Nearest claim holder—Jos. Chu & H. Innias.

All persons having any right, title, interest or claim in and to any of the abovementioned tracts of Crown Land and who may have just grounds to oppose

Digitized by Google

the granting thereof, are hereby required to do so in due form at the Office of the Department of Lands and Mines, in the City of Georgetown, within the time specified by the Regulations, setting forth his, her, or their reasons of opposition in writing, duly signed.

J. MULLIN,
for Commissioner of Lands and Mines.

APPLICATIONS FOR LICENCES.

DEPARTMENT OF LANDS AND MINES,

GEORGETOWN, DEMERARA,
[2] 13th September, 1913.

IN accordance with Clause 11 of the Mining Regulations, 1905:

Notice is hereby given that the following applications for Claim Licences have been lodged with the Commissioner at the Office of the Department of Lands and Mines.

TO MINE FOR GOLD.

DISTRICT NO. 2.

BY THE MINNEHAHA DEVELOPMENT COMPANY, LTD.

1,500 x 800 feet of Crown land, Left Bank, Minnehaha Creek, Konawarook.
Distance of claim to river or creek landing—16½ miles.
Nearest claim holder - Ho-a-Shoo, Ltd.

DISTRICT NO. 3.

BY AMOS SAM & HENRY GASKIN.

1,500 x 800 feet of Crown land, Determination, Left Bank, Caburi, Mazaruni River.
Distance of claim to river or creek landing—1½ miles.
Nearest claim holder—Evan Wong.

BY C. A. WILLIAMS.

1,500 x 800 feet of Crown land, Marudie Creek, Left Bank, Puruni River.
Distance of claim to river or creek landing—6 miles.
Nearest claim holder—L. A. Baron.

DISTRICT NO. 4.

BY I. W. HENRY & G. RONGEIRON.

1,500 x 800 feet of Crown land, Sir Walter Hill and Flat, Left Bank, Aranka, Left Bank, Cuyuni River.
Distance of claim to river or creek landing—About 6 miles.
Nearest claim holder—C. Hunter.

All persons having any right, title and interest in and to the abovementioned tracts of Crown Land, and who may have just grounds to oppose the granting thereof, are hereby required to do so in due form at the Office of the Department of Lands and Mines, in the City of Georgetown, within the time specified by the Regulations, setting forth his, her or their reasons of opposition in writing, duly signed.

FRANK FOWLER,
Commissioner of Lands and Mines.

CLAIM LICENCES ABANDONED.

[2.] 13th September, 1913.

NOTICE is hereby given in accordance with Section 18 (5) of the Mining Regulations, 1905, that the undermentioned Claim for which the Claim Licence Fee has not been paid, is declared abandoned.

FRANK FOWLER,
Commissioner of Lands and Mines

TO MINE FOR GOLD.

DISTRICT. NO 4.

BY JOHN AUGUSTUS EMANUEL SMALL.

1,500 x 800 feet of Crown land, Flower Garden Creek, Right Bank, Aranka, Left Bank, Cuyuni.
Distance of claim to river or creek landing—About 9 miles.
Nearest claim holder—T. Philips & S. L.

APPLICATIONS FOR LICENCES

DEPARTMENT OF LANDS & MINES,

GEORGETOWN, DEMERARA,
[3.] 6th September, 1913

IN accordance with Clause 11 of the Mining Regulations, 1905:

Notice is hereby given that the following applications for Claim Licences have been lodged with the Commissioner at the Office of the Department of Lands and Mines:—

TO MINE FOR GOLD.

DISTRICT No. 3.

BY MARGARET DOWNER.

1,500 x 800 feet of Crown land, Marabunta Creek, Right Bank, Ohio, Left Bank, Kaburi, Right Bank, Mazaruni River.
Distance of claim to river or creek landing—About 5 miles.
Nearest claim holder—E. Wong.
1,500 x 800 feet of Crown land, Labba Creek, Right Bank, Ohio, Left Bank, Kaburi, Right Bank, Mazaruni River.
Distance of claim from river or creek landing—About 5 miles.
Nearest claim holder—E. Wong.
1,500 x 800 feet of Crown land, Biscuit Creek, Right Bank, Ohio, Left Bank, Kaburi, Right Bank, Mazaruni River.
Distance of claim to river or creek landing—About 5 miles.
Nearest claim holder—M. Malouf.
1,500 x 800 feet of Crown land, Dinner Creek, Right Bank, Ohio, Left Bank, Kaburi, Right Bank, Mazaruni River.
Distance of claim to river or creek landing—About 5 miles.
Nearest claim holder—E. Wong.

BY EWING SAMPSON & THOS. ADOLPHUS ALLICOCK.

1,500 x 800 feet of Crown land, Turtle Creek, Left Bank, Kaburi, Right Bank, Mazaruni River.
Distance of claim to river or creek landing—About 20 miles.
Nearest claim holder—Nil.

DISTRICT NO. 4.

BY HO-A-SHOO, LTD.

1,500 x 800 feet of Crown land, Dispute No. 1, Right and Left Banks, Lady Walter, Left Bank, Aranka, Left Bank, Cuyuni River.
Distance of claim to river or creek landing—18½ miles.
Nearest claim holder—J. C. Cheong.
1,500 x 800 feet of Crown land, Rock No. 1, Right and Left Banks, Lady Walter, Left Bank, Aranka, Left Bank, Cuyuni River.
Distance of claim from river or creek landing—18½ miles.
Nearest claim holder—B. McLeod & J. McLeod.
1,500 x 800 feet of Crown land, Dispute No. 2, Right and Left Banks, Lady Walter, Left Bank, Aranka, Left Bank, Cuyuni River.
Distance of claim to river or creek landing—18½ miles.
Nearest claim holder—B. McLeod & J. McLeod.
1,500 x 800 feet of Crown land, Rock No. 2, Right and Left Banks, Lady Walter, Left Bank, Aranka Left Bank, Cuyuni River.
Distance of claim to river or creek landing—18½ miles.
Nearest claim holder—B. Mc Leod & J. McLeod.

BY JAMES LAM.

1,500 x 800 feet of Crown land Providence, Left Bank, Aranka, Left Bank, Cuyuni River.
Distance of claim to river or creek landing—16 miles.
Nearest claim holder—J. Archer & S. Yhap.
1,500 x 800 feet of Crown land, Providence, Left Bank, Aranka, Left Bank, Cuyuni River.
Distance of claim to river or creek landing—16 miles.
Nearest claim holder—J. Archer & S. Yhap.
1,500 x 800 feet of Crown land, Providence, Left Bank, Aranka, Left Bank, Cuyuni River.
Distance of claim to river or creek landing—16 miles.
Nearest claim holder—J. Archer & S. Yhap.
1,500 x 800 feet of Crown land, Providence, Left Bank, Aranka, Left Bank, Cuyuni River.
Distance of claim to river or creek landing—16 miles.
Nearest claim holder—J. Archer & S. Yhap.

BY THOMAS MAJOR, JAMES NATHANIEL BROTHERSON AND NATHANIEL VENTURE.

1,500 x 800 feet of Crown land, Perseverance Hill, Right Bank, Sir Walter, Left Bank, Aranka Creek, Left Bank, Cuyuni River.
Distance of claim to river or creek landing—At or about 12 miles.
Nearest claim holder—Herbert Walker.

BY AMY MC FARLANE.

1,500 x 800 feet of Crown land, Dry Creek, Right Bank, Powis Creek, Left Bank, Aranka, Left Bank, Cuyuni River.
Distance of claim to river or creek landing—About 8 miles.
Nearest claim holder—S. A. Smith.

Digitized by Google

BY JACOB ADAMS & JOHN TEN POW.

1,500 x 800 feet Crown land, Determination, Left Bank, Arangcy, Left Bank, Cuyuni River.
Distance of claim to river or creek landing -About 14
Nearest claim holder—James Rock.

BY CHARLES MARCUS.

1,500 x 800 feet Crown land, Diamond Creek, Tributary Aranka Creek on its Right Bank, Cuyuni River.
Distance of claim to river or creek landing—About 6 miles.
Nearest claim holder—Nil.
1,500 x 800 feet of Crown land, Diamond Creek, Tributary Aranka, on its Right Bank, Cuyuni River.
Distance of claim to river or creek landing—About 6 miles.
Nearest claim holder—Nil.

BY JAMES OCTAVE & SIMON ANDRIES.

1,500 x 800 feet of Crown land, Labaria Creek, Right Bank, Sir Walter, Left Bank, Aranka, Left Bank, Cuyuni River.
Distance of claim to river or creek landing—About 9 miles.
Nearest claim holder—J. C. Wilkinson.

DISTRICT NO. 5.

BY WILLIAM HENRY WALKER.

1,500 x 800 feet of Crown land, Triumph Creek, Right Bank, Hiarena, Right Bank, Kaituma, Left Bank, Barima River.
Distance of claim to river or creek landing—About 4 miles.
Nearest claim holder—Emanuel Chan-a-Sue.

All persons having any right, title and interest in and to the abovementioned tracts of Crown Land, and who may have just grounds to oppose the granting thereof, are hereby required to do so in due form at the Office of the Department of Lands and Mines, in the City of Georgetown, within the time specified by the Regulations, setting forth his, her, or their reasons of opposition in writing, duly signed.

FRANK FOWLER,
Commissioner of Lands and Mines.

CLAIM LICENCES ABANDONED.

[3.] 6th September, 1913.

NOTICE is hereby given in accordance with Section 18 (5) of the Mining Regulations, 1905, that the undermentioned Claims for which the Claim Licence Fees have not been paid, are declared abandoned.

FRANK FOWLER,
Commissioner of Lands and Mines.

TO MINE FOR GOLD.

DISTRICT NO. 3.

BY DAVID HERCULES & JOSEPH HALE.

1,500 x 800 feet of Crown land, "In Hope" Creek, Tributary, Owyo Creek, Caburi Creek, Right Bank, Mazaruni.
Distance of claim to river or creek landing—About 2 miles.
Nearest claim holder—M. Malouf.
1,500 x 800 feet of Crown land, "Emanuel" Creek, Tributary Owyo Creek, Caburi, Right Bank, Mazaruni.
Distance of claim to river or creeek landing—About 2 miles.
Nearest claim holder—M. Malouf.
1,500 x 800 feet of Crown land "Ackoorie" Creek, Tributary Owyo Creek, Caburi Creek, Right Bank, Mazaruni.
Distance of claim to river or creek landing—About 2 miles.
Nearest claim holder—M. Malouf.
1,500 x 800 feet of Crown land, "In Hope" Creek, Tributary Owyo Creek, Caburi Creek, Right Bank, Mazaruni.
Distance of claim to river or creek landing—About 2 miles.
Nearest claim holder—M. Malouf.

BY E. A. SAMPSON & THOMAS THOMPSON.

1,500 x 800 feet of Crown land, "Pearl" Creek, Right Bank, Ohio, Left Bank, Caburi, Right Bank, Mazaruni.
Distance of claim to river or creek landing—About 6 miles.
Nearest claim holder—White & Philips.

DISTRICT NO. 4.

BY SUSAN HAYNES.

1,500 x 800 feet of Crown land, Turtle Creek, Left Bank, Lady Walter, Left Bank, Aranka, Cuyuni River.
Distance of claim to river or creek landing—About 1 miles.
Nearest claim holder—E. A. Davis.

DISTRICT NO. 5,

BY CHARLES LUCIENNE.

1,500 x 800 feet of Crown land, Brush Bee Creek, Left Bank, Hopeful Creek, Right Bank, Imoti, Left Bank, Waini.
Distance of claim to river or creek landing—About 18 miles from Waini.
Nearest claim holder—C. Lucienne.

TRANSFER OF CLAIMS.

[3.] 6th September, 1913.

IN accordance with Clause 44 (2) of the Mining Regulations, 1905:

Notice is hereby given that the following Notice of intended Transfer of right, title, and interest in and to the undermentioned Claim Licences has been received by the Commissioner of Lands and Mines:—

DISTRICT NO. 4.

BY J. C. WILKINSON TO AND IN FAVOUR OF S. MCKENZIE & G. ROBERTS.

All of his right, title and interest in and to Claim Licences B 2,362 and B 2,363.

All persons having any right, title, interest or claim in and to the above-mentioned Claim Licences and who may have just grounds to oppose the transfer thereof, are hereby required to do so in due form at the Office of the Department of Lands and Mines, in the City of Georgetown, within the time specified by the Regulations, setting forth his, her, or their reasons of opposition in writing, duly signed.

FRANK FOWLER,
Commissioner of Lands and Mines.

Customs' Notices.

STATEMENT SHOWING THE QUANTITIES OF BALATA EXPORTED FROM THE COLONY FOR THE WEEK ENDED 6TH SEPTEMBER, 1913.

Names of Exporters.	Marks and Numbers.	Quantities Exported.	Final Destination.
Nil	Nil	Nil	Nil

J. M. REID,
Comptroller of Customs.

Custom House,
Georgetown,
16th September, 1913.

STATEMENT SHOWING THE QUANTITIES OF BALATA EXPORTED FROM THE COLONY FOR THE WEEK ENDED 13TH SEPTEMBER, 1913.

Names of Exporters.	Marks and Numbers.	Quantities Exported.	Final Destination.
Wieting & Richter Ltd.	JAP	7 Bales = 4,040 lbs.	New York
Edward Edwards..	E M 1747/1768	22 Bales = 3,721 lbs.	do.
Booker Bros., McConnell & Co., Ld.	B B P S	2 Bales = 846 lbs.	do.
Idem ...	B B E L	3 Bags = 488 lbs.	do.
Consolidated Rubber and Balata Estates, Ltd.	C R & B E London.	275 Bales = 120,643 lbs.	London
Idem ...	C R & B E London.	93 Bales = 41,424 lbs.	do.

J. M. REID,
Comptroller of Customs.

Custom House,
Georgetown,
16th September, 1913.

Digitized by Google

Customs Notice.

LIST of "Unentered Goods" removed to the "Want of Entry Warehouse," under the authority of section 63 of the Customs Ordinance No. 7 of 1884, and not cleared therefrom during the week ended 13th September, 1913.

Ship's Rotation.	Importing Vessel.	Marks.	Nos.	Number and Description of Packages and Description of Goods.	Consignee.	Receiving Store at which discharged.
311	Tyne ...	A H SD K M	1	1 case Infant's Food ...	Order ...	Garnett's.
	,, ...	GM	N/N	1 case Cycles ...	,, ...	,,
	,, ...	H M 3584	1201	1 case Enl. Ware ...	... ...	,,
314	Nickerie ...	Add.	3833	1 case Advertisements..	J. D. S. Dalgleish	,,
	,, ...	5	8958	¼ hhd. Leaf Tobacco ...	Order ...	,,
316	Berbice ...	B T 5 C L	17/19	3 cases Thread ...	G. Bettencourt.	,,
	,, ...	A	1/4	4 pkgs. Provisions ...	Order ...	,,
	,, ...	J I C	645	1 case Cottons ...	,, ...	,,
	,, ...	B P P FJB	225/226	2 cases Boot Polish ...	,, ...	,,
	,, ...	O.A.G. Req. 2080	96/101	6 cases Paper Bands ...	Officer Administering the Gov.t of Br. Guiana.	,,
	,, ...	J. D. S. D.	9819	1 case Perfumery ...	Order ...	,,
	,, ...	HO	120/121	2 cases Man. Tobacco ...	,, ...	,,
315	Korona ...	Add.	1	1 case Screen ...	W.G.Harry&Co	Thom & Cameron.
	,, ...	,,	N/N	1 case Books ...	L. M. Spencer...	
	,, ...	C.S.	1	1 case Candy ...	Order ...	,,
	,, ...	IK	534581	1 case Grain Mill ...	,, ...	,,
	,, ...	L. Vinton	N/N	1 bag Seeds ...	,, ...	,,
	,, ...	A.A.A.	,,	1 case Pears ...	,, ...	,,
	,, ...	,,	,,	1 case Cocoa ...	,, ...	,,
	,, ...	,,	,,	1 case Fruits ...	,, ...	,,
	,, ...	,,	,,	1 case H. Dressing ...	,, ...	,,
	,, ...	,,	,,	1 case Butter ...	,, ...	,,

Custom House,
Georgetown,
15th September, 1913.

J. M. REID,
Comptroller of Customs.

Digitized by Google

LIST showing the number and description of all Strays in Pound at the following Pounds in the Colony, on the last day of the week ending Saturday, September 13, 1913, in accordance with Section 14, Ordinance 1 of 1866.

Name of Pound.	When brought to the Pound.		Name of Party Bringing.	Name of Party Sending.	Place from whence Stray was sent.	Description of Animal.	Brand, Marks, Colour, &c.	Remarks
	Date.	Hour.						
DEMERARA—								
Sparendaam ...	Nil	Nil	Nil	Nil	Nil	Nil	Nil	
Beterverwagting ...	Nil	Nil	Nil	Nil	Nil	Nil	Nil	
Vigilance ...	Nil	Nil	Nil	Nil	Nil	Nil	Nil	
Belfield ...	Nil	Nil	Nil	Nil	Nil	Nil	Nil	
Mahaica ...	Nil	Nil	Nil	Nil	Nil	Nil	Nil	
Cane Grove ...	Nil	Nil	Nil	Nil	Nil	Nil	Nil	
Mahaicony ...	Nil	Nil	Nil	Nil	Nil	Nil	Nil	
Vreed-en-Hoop ...	Nil	Nil	Nil	Nil	Nil	Nil	Nil	
La Grange ...	Nil	Nil	Nil	Nil	Nil	Nil	Nil	
Fellowship ...	Nil	Nil	Nil	Nil	Nil	Nil	Nil	
Stewartville ...	Nil	Nil	Nil	Nil	Nil	Nil	Nil	
Vergenoegen ..	Nil	Nil	Nil	Nil	Nil	Nil	Nil	
ESSEQUEBO—								
Aurora ...	Nil	Nil	Nil	Nil	Nil	Nil	Nil	
Capoey ...	Nil	Nil	Nil	Nil	Nil	Nil	Nil	
Suddie ...	10.9.1913	9.55 a.m.	T. Best	T. M. Marshall	Pln. Golden Fleece	Ewe Goat	No brand or mark. Brown, black and white.	
Anna Regina ...	Nil	Nil	Nil	Nil	Nil	Nil	Nil	
Leguan ..	Nil	Nil	Nil	Nil	Nil	Nil	Nil	
Sans Souci ...	Nil	Nil	Nil	Nil	Nil	Nil	Nil	
Bartica ...	Nil	Nil	Nil	Nil	Nil	Nil	Nil	
Morawhanna ...	Nil	Nil	Nil	Nil	Nil	Nil	Nil	
Arakaka ...	Nil	Nil	Nil	Nil	Nil	Nil	Nil	
BERBICE—								
Weldaad	Nil	Nil	Nil	Nil	Nil	Nil	Nil	
Fort Wellington ...	Nil	Nil	Nil	Nil	Nil	Nil	Nil	
Blairmont ...	Nil	Nil	Nil	Nil	Nil	Nil	Nil	
Reliance ...	Nil	Nil	Nil	Nil	Nil	Nil	Nil	
Sisters ...	Nil	Nil	Nil	Nil	Nil	Nil	Nil	
Albion ...	5.9.1913	9.30 a.m.	A. Cort	Sankoe Primo	Rosehall Village	Stallion Donkey	T B right hip, tip of left ear cut off.	
Do. ...	13.9.1913	6.00 a.m.	T. Fairbairn	B. Fairbairn	Rosehall Village	Mare Donkey	17 Brown. Brand right hip, illegible. Brown.	
Do. ...	13.9.1913	9.00 a.m.	Bridgmohun	Wm. McBean	Courtland Village	Heifer	Brand right hip, illegible. Cream.	
Whim ..	12.9.1913	6.00 a.m.	Katwarroo	Katwarroo	Jones Ricefield	She Ass	34/A right hip. Brown.	
Do. ...	12.9.1913	6.00 a.m.	Katwarroo	Katwarroo	Jones Ricefield	He Ass	Brand not legible. Dark brown.	
Tarlogie ...	Nil	Nil	Nil	Nil	Nil	Nil	Nil	
No. 51 ...	Nil	Nil	Nil	Nil	Nil	Nil	Nil	
No. 63 ...	Nil	Nil	Nil	Nil	Nil	Nil	Nil	
Eliza and Mary ...	Nil	Nil	Nil	Nil	Nil	Nil	Nil	

Digitized by Google

Revenue Notice.

NOTICE is hereby given that the Office of the Commissaries' Department, Georgetown, has been removed from Hadfield Street to the premises in Hincks Street which were formerly used as a Post Office.

H. A. CAMERON,
Chief Commissary.

Commissaries' Department,
Hincks Street, Georgetown,
4th September, 1913.

Public Works Department.

TENDERS are invited for Painting Post and Telegraph Station at Suddie, Essequebo.

2. Specification may be seen, and Surety Letter and Tender Forms obtained at the Office of the Colonial Civil Engineer, Georgetown, and at the Public Works Department Office in Suddie.

3. Tenders marked "Tender for Painting Post and Telegraph Station, Suddie," to be delivered at the Office of the Colonial Civil Engineer, Georgetown, until noon on Wednesday, the 1st day of October, 1913.

4. Each tender must be accompanied by a Surety letter on the proper form signed by two persons of known responsibility prepared to bind themselves with the party tendering to execute a Contract for the faithful performance of the work, in the event of his tender being accepted.

5. The acceptance of the lowest or any tender is not guaranteed.

R. J. SCOTT BUSHE,
Acting Colonial Civil Engineer.

Georgetown, 18th September, 1913.

TENDERS are invited for Painting Matron's Quarters, Public Hospital, Suddie, Essequebo.

2. Specification may be seen, and Surety Letter and Tender Forms obtained at the Office of the Colonial Civil Engineer, Georgetown, and at the Public Works Department Office in Suddie.

3. Tenders marked "Tender for Painting Matron's Quarters, Suddie Hospital," to be delivered at the Office of the Colonial Civil Engineer, Georgetown, until noon on Wednesday, the 1st day of October, 1913.

4. Each Tender must be accompanied by a Surety letter on the proper form signed by two persons of known responsibility prepared to bind themselves with the party tendering to execute a Contract for the faithful performance of the work, in the event of his tender being accepted.

5. The acceptance of the lowest or any Tender is not guaranteed.

R. J. SCOTT BUSHE,
Acting Colonial Civil Engineer,

Georgetown, 19th September, 1913.

TENDERS are invited for Painting the Post and Telegraph Station at Anna Regina, Essequebo.

2. Specification may be seen, and Surety Letter and Tender Forms obtained at the Office of the Colonial Civil Engineer, Georgetown, and at the Public Works Department Office in Suddie.

3. Tenders marked "Tenders for Painting Post and Telegraph Station, Anna Regina," to be delivered at the Office of the Colonial Civil Engineer, Georgetown, until noon on Wednesday, the 1st day of October, 1913.

4. Each Tender must be accompanied by a Surety letter on the proper form signed by two persons of known responsibility prepared to bind themselves with the party tendering to execute a Contract for the faithful performance of the work, in the event of his tender being accepted.

5. The acceptance of the lowest or any Tender is not guaranteed.

R. J. SCOTT BUSHE,
Acting Colonial Civil Engineer.

Georgetown, 18th September, 1913.

NOTICE.

SECTION 15 OF ORDINANCE 11 OF 1910.

NOTICE is hereby given that it is proposed to clear the old road running in a southerly direction, on the East Bank of the Essequebo River (in continuation of the present West Coast Demerara Public Road), from Mora to Maripa, Essequebo River, a distance of about 5 miles.

2. A plan showing the location of the road and the lands through which it passes has been deposited at the Public Works Office, in the County of Demerara, and will be open to inspection every day, not being a Sunday or a Public Holiday, from 10 a.m. to 4 p.m. for one month.

3. Any owner or occupier of any of the lands through which the above-mentioned road passes, who objects to the proposed work, should, within one month of the date of the first publication of the notice, deliver to the Colonial Civil Engineer a statement in writing of his objection, and the grounds for such objection.

R. J. SCOTT BUSHE,
Acting Colonial Civil Engineer.

Public Works Department,
Georgetown, 3rd September, 1913.

NOTICE.

SECTION 15 OF ORDINANCE 11 OF 1910.

NOTICE is hereby given that it is proposed to re-open the old road running in a southerly direction on the West Bank of the Demerara River, from Potosi, where the Public Road now ends, to Plantation Vreedenstein, a distance of about 2¾ miles.

2. A plan showing the location of the road and the lands through which it passes has been deposited at the Public Works Office in the county of Demerara, and will be open to inspection every day, not being a Sunday or a Public Holiday, from 10 a.m. to 4 p.m., for one month.

Digitized by Google

3. Any owner or occupier of any of the lands through which the above-mentioned road passes, who objects to the proposed work, should, within one month of the date of the first publication of the notice, deliver to the Colonial Civil Engineer a statement in writing of his objection, and the grounds for such objection.

R. J. SCOTT BUSHE,
Acting Col nial Civil Engineer.

Public Works Department,
Georgetown, 3rd September, 1913.

NOTICE.

SECTION 15 OF ORDINANCE 11 OF 1910.

NOTICE is hereby given that it is proposed to re-open the old Dutch road running in a southerly direction on the East Bank of the Demerara River from where the existing road ends, at the South side-line of Craig to Plantation Coverden, a distance of about 9 miles.

2. A plan showing the location of the road and the lands through which it passes has been deposited at the Public Works Office in the County of Demerara, and will be open to inspection every day not being a Sunday or a Public Holiday from 10 a.m. to 4 p.m. for one month.

3. Any owner or occupier of any the lands through which the above-mentioned road passes who objects to the proposed work should, within one month of the date of the first publication of the notice, deliver to the Colonial Civil Engineer a statement in writing of his objection, and the grounds for such objection.

R. J. SCOTT BUSHE,
Acting Colonial Civil Engineer.

Public Works Department,
Georgetown, 3rd September, 1913

Police.

NOTICE.

IN accordance with section 77 (1), Ordinance 10 of 1891, the unclaimed property at the Police Stations mentioned below will be sold at public auction to the highest bidder for cash on the dates mentioned if not previously claimed and ownership satisfactorily proved. A charge of 2 per cent. will be made on all articles sold.

At La Grange, on Tuesday, 16th September, 1913, at 1 p.m.—1 saucepan containing paint and 1 iron plate.

At Vreed-en-Hoop, on Thursday, 18th September, 1913, at 1 p.m.—1 brown felt hat, 1 bucket, 4 basins, 1 knife, 3 enamel plates, 1 small mug, 1 small basket, 1 enamel utensil, 2 enamel cups, 1 enamel plate, 1 knife, 5 keys, 1 padlock, 2 filter press bags, 1 rice bag, 1 tweed cap, 1 cutlass, 1 drawers, 1 singlet, 1 towel, 1 small cup, 1 oak tub, 1 agricultural fork, 1 axe, 1 singlet, 1 pot, 1 saucepan, 4 cutlasses, 1 cast net and 1 lady's umbrella.

At Stewartville on Friday, 19th September, 1913, at 1 p.m.—1 brass head stick, 1 brass coolie cup, 1 white umbrella and 1 cutlass.

At Bartica on Tuesday, 23rd September, 1913, at 1 p.m.—2 cutlasses, 1 felt hat, 1 double-barrel gun, 1 prospecting bag, 1 pair white boots, 2 jackets, 1 blanket, 1 tweed trousers, 1 drawers, 1 enamel plate, 1 singlet, 1 belt, 1 tin, 1 gold receipt book, 2 pieces of rope, 1 prospecting knife, 1 old razor, 1 prospecting knife and 1 boat oar.

W. JAMESON CALDER,
County Inspector.

Police Headquarters,
Fellowship, W.C.,
26th August, 1913.

General Register Office Notices.

IN accordance with the provisions of Section 8 of the Marriage Ordinance No. 25 of 1901, notice is hereby given of the resignation of the Reverend J. Grindrod as a Marriage Officer in this Colony.

E. D. ROWLAND,
Acting Registrar General.

General Register Office,
Victoria Law Courts,
Georgetown, Demerara,
19th September, 1913.

IN accordance with the requirements of Section 14 of the Marriage Ordinance No. 25 of 1901, notice is hereby given of the appointment of the undermentioned Marriage Officer to the Ministerial Charge of the Registered Buildings hereinafter mentioned:—

Reverend E. W. Florence,
S. Bartholomew's, Queenstown, South Essequibo District.
S. Saviour's, Aberdeen North Essequibo District.

E. D. ROWLAND,
Acting Registrar General.

General Register Office,
Victoria Law Courts,
Georgetown, Demerara,
19th September, 1913.

Local Government Board Notice.

IT it hereby notified that the Local Government Board has appointed the following gentlemen to be members of the Local Authority of the East Mahaica Country District:—

C. A. Comach, Esquire.
Mr. Jose Gomes,
,, J. Joaquim,
,, Siewsunker, and
,, Nobrega.

The Board also appointed C. A. Comach, Esquire, to be the Chairman of the said Local Authority.

W. E. BELLAMY,
Acting Secretary to the Board, and
Inspector of Districts.

Local Government Board Office,
Georgetown,
16th September, 1913.

Miscellaneous.

THE following Notice calling for tenders for a Steamer Service round the Island of Dominica is hereby published for general information:—

NOTICE.

Tenders are hereby invited for a service of not less than 9 knots an hour, by a steamer of not less than 300 tons, to ply round the island of Dominica.

Particulars of service, itinerary, etc., may be had on application.

Replies to be addressed to Administrator, Dominica.

The Administrator does not bind himself to accept the lowest or any tender.

IN THE SOUTH ESSEQUEBO JUDICIAL DISTRICT.

SEIZURE.

PURSUANT to the provisions of Ordinance No. 32 of 1903, I, the undersigned, or some person duly authorised by me in writing, will sell publicly to the highest bidder at the hour of 12, noon, on Friday, 3rd October, 1913, at the Magistrate's Court-room at Vergenoegen unless claimed in terms of the law the following articles:—

8 logs of crabwood containing 180 cubic feet (more or less).

The above seizure was made by H. A. C. Trotz, an Officer of the Department of Lands and Mines, from one Sunny John on the 21st July, 1913, of Crown land situate on the western side of Akurikuru Island in the Essequebo river, under section 25 on Ordinance No. 32 of 1903.

The logs are lying where seized.

Digitized by Google

Terms of Sale:—Cash, with Royalty and Auction dues.

SOUTHWELL G. T. BOURKE,
Stipendiary Magistrate,
South Essequebo Judicial District.

Leguan,
1st September, 1913.

BRITISH GUIANA.—MEDICAL DEPARTMENT.

ABSTRACT OF REPORTS OF HOSPITALS AT THE UNDERMENTIONED INSTITUTIONS.

FOR THE WEEK ENDING SATURDAY, 6TH SEPTEMBER, 1913.

HOSPITALS AT	Remaining from last Week.			Admitted in the Week.			Discharged in the Week.			Died in the Week.			Remaining at the end of the Week.			Increase.			Decrease.			Number of Inmates.			Percentage of Sickness.		REMARKS.
	M.	F.	T.	M.	F.	T.	M.	F.	T.	M.	F.	T.	M.	F.	T.	M.	F.	Total.	M.	F.	Total.	M.	F.	T.	Total.		
H.M.P. Settlement	18	...	18	5	...	5	12	...	12	...	...	...	11	...	11	...	...	...	7	...	7	229	...	229	10·04		
Georgetown Prison	1	...	1	1	...	1	...	...	...	...	...	...	1	...	1	...	...	...	...	...	...	130	18	148	1·3		
New Amsterdam Prison	1	...	1	...	...	...	1	...	1	1	...	1	...	...	...	...	...	...	1	...	1	52	15	67	1·4		
Suddie Prison	...	...	...	...	...	...	...	...	...	...	...	...	...	...	...	...	...	...	...	...	...	24	5	29	...		
Onderneeming Industrial School	...	...	...	...	...	...	...	...	...	...	...	...	...	...	...	...	...	...	...	...	...	106	...	106	...		
Total	20	...	20	6	...	6	13	...	13	1	...	1	12	...	12	...	...	...	8	...	8	541	38	579	·4		

E. D. ROWLAND,
Acting Surgeon General.

DEMERARA RIVER JUDICIAL DISTRICT.

SEIZURE.

NOTICE is hereby given in terms of Section 26 of Ordinance No. 32 anne 1903, that I, or some one duly authorised by me in wri ing, will sell publicly to the highest bidder at Hyde Park Court Room on Tuesday, the 7th October, 1913, at 12 o'clock, noon, unless previously claimed according to law, the following articles seized by Vincent Roth, Land Officer, on the 1st August, 1913, from Sydney E. Mansfield, on Crown Land on left bank, Kulisorabo Creek, above L bba Creek :—

2 Trash houses about 21′ x 10′ and 18′ x 8′ with household goods and chattels.
3 acres ground provisions.

Terms of sale :—Cash, with auction dues.

J. McFARLANE CORRY,
Acting Stipendiary Magistrate.

Christianburg,
18th August, 1913.

IN THE SOUTH ESSEQUEBO JUDICIAL DISTRICT.

SEIZURE.

PURSUANT to the provisions of Ordinance No. 32 of 1903, I, the undersigned, or some person duly authorised by me in writing, will sell publicly to the highest bidder at the hour of 12, noon, on Friday, 3rd October, 1913, at the Magistrate's Court-room at Vergenoegen unless claimed in terms of the law the following articles:—

4 logs of Crabwood containing 67 cubic feet, (more or less.)

The above seizure was made by H. A. C. Trotz, an Officer of the Department of Lands and Mines, from A. Wolfwidth, E. Gibson and E. Carrol, on the 21st July, 1913, on Crown Lands, situate on the western side of Akurikuru Island, Essequebo River, under section 25 of Ordinance No. 32 of 1903.

The logs are lying where seized.

Terms of Sale: Cash with Royalty and Auction dues.

SOUTHWELL G. T. BOURKE,
Stipendiary Magistrate,
South Essequebo Judicial District

Leguan,
1st September, 1913.

NOTICE.

IN THE BERBICE JUDICIAL DISTRICT.

PURSUANT to the provisions of Ordinance No. 32 of 1903, I, the undersigned, or some person duly authorised by me in writing, will sell publicly to the highest bidder at the hour of 11 a.m. on Monday, the 13th day of October, 1913, at the New Amsterdam Magistrate's Court-yard in the aforesaid district the undermentioned articles seized by Isaac Nathaniel George, an Officer of the Department of Lands and Mines, under section 25 of the aforesaid Ordinance from one Alexander Clarke on the 27th August, 1913, at the landing to Grant No. 3770, right bank, Canje creek, Berbice, in the Berbice Judicial District, for a breach of the said Ordinance unless claimed in terms of law, to wit:—

1½ cords Firewood at 72 cents per cord	$1 08
Royalty on 1½ cords Firewood at 8 cents per cord	12
	$1 20

The seizure is lying at the landing to the said Grant.

Terms of Sale: Cash, with auction dues at 2 per cent.

W. J. DOUGLASS,
Stipendiary Magistrate.

New Amsterdam,
20th September, 1913.

SUMMARY OF REPORTS OF ESTATES' HOSPITAL FOR THE WEEK ENDING SATURDAY, 6TH SEPTEMBER, 1913.

	In-Patients.			Out-Patients.		
	M.	F.	T.	M.	F.	T.
Remaining from last week	573	219	792	110	90	200
Admitted during Week...	514	243	757	84	75	159
Discharged during week...	511	204	715	105	77	182
Died during week ...	12	3	15	...	...	...
Remaining at end of week	564	255	819	89	88	177
Increase	...	36	27	...	...	...
Decrease	9	...	...	21	2	23

E. D. ROWLAND,
Acting Surgeon General.

Digitized by Google

DEMERARA RIVER JUDICIAL DISTRICT.

SEIZURE.

NOTICE is hereby given in accordance with section 26 of Ordinance 32 of 1903, that I, or some person duly authorised by me in writing, will sell publicly to the highest bidder at Christianburg Court-room in the above-named district on Monday, the 13th day of October, 1913, at 12, noon, unless previously claimed, the following articles seized by Vincent Roth, Land Officer, on the 29th August, 1913, from P. J. Willems at Christianburg:—

1 log Dukali containing 50 cubic feet.
1 log Maho ,, 25 ,,
6 logs Kurahara ,, 93 ,,
9 logs Sinnampa ,, 150 ,,

The seizure is now lying at Christianburg Government Station.

Terms of Sale:—Cash, with royalty and auction dues.

J. MACFARLANE CORRY,
Acting Stipendiary Magistrate.

Christianburg,
15th September, 1913.

NOTICE.

MEDICAL DEPARTMENT.

An examination of Candidates desirous of qualifying as Nurse-Midwives will be held at the Public Hospital, Georgetown, on Friday and Saturday, the 24th and 25th October, 1913, at 11 a.m.

Candidates must produce proof of

1. Having had eight months' training at a recognised school or having passed the final examination for nurses and had three months' training in recognised school.
2. Having been present and assisted at not less than nine confinements under the supervision of a duly registered medical practitioner.
3. Having attended the prescribed course of lectures.

The subjects of examination will be:—

1. Midwifery.
2. Care of newly-born infants and young children, and nursing generally.
3. Elementary Pharmacy.

There will be a written, a practical and an oral examination in the above subjects. Any candidate who fails to pass will be required to undergo such further period of study as the examiners may direct.

Notice of intention to attend the examination must be given the undersigned not later than 10th October, 1913.

Such notice must be accompanied by the Certificates of Training, etc.

F. E. FIELD,
Secretary to the Medical Board.

Public Hospital, Georgetown,
Demerara, 16th September, 1913.

Digitized by Google

PUBLIC HOSPITALS.—BRITISH GUIANA.

RETURN FOR THE WEEK ENDING SATURDAY, 6TH SEPTEMBER, 1913.

HOSPITAL AT	Remaining from last Week.			Admitted.			Discharged recovered.			Discharged for other causes.			Died.			Remaining at the end of the week.			Out-patients.		
	M.	F.	T.	M.	F.*	T.	M.	F.	T.	M.	F.	T.	M.	F.	T.	M.	F.	T.	M.	F.	T.
Georgetown ...	268	188	456	83	80	163	63	53	116	46	26	72	10	17	27	232	172	404	189	163	352
New Amsterdam ...	62	45	107	20	18	38	6	12	18	3	4	7	...	1	1	73	46	119	132	159	291
Suddie	29	9	38	12	3	15	6	1	7	2	3	5	1	...	1	32	8	40	21	27	48
Bartica	3	...	3	3	7	10	...	...	...	4	1	5	...	...	...	2	6	8	2	9	11
Morawhanna ...	17	4	21	6	1	9	2	...	2	6	3	9	4	...	4	11	4	15	33	33	66
Potaro	...	...	...	2	...	2	...	...	...	1	...	1	...	...	...	1	...	1	14	6	20
Arakaka	4	...	4	1	...	1	2	...	2	1	...	1	...	...	...	2	...	2	16	5	21
Total ...	383	246	629	127	111	238	79	66	145	63	37	100	15	18	33	353	236	589	407	402	809

PUBLIC ASYLUMS.

Lunatic Asylum ...	439	290	729	...	...	...	...	1	1	...	...	...	2	...	2	437	289	726	...	...	...
Leper Asylum ...	241	120	361	3	1	4	...	...	...	...	...	...	...	...	...	244	121	365	...	...	...
Total ...	680	410	1,090	3	1	4	...	1	1	...	...	...	2	...	2	681	410	1,091	...	...	...

PUBLIC DISPENSARIES.

DISPENSARIES AT	OUT-PATIENTS.		
	M.	F.	T.
Georgetown No. 1	56	123	179
Do. No. 2	44	63	107
Do. No. 3	...	...	...
Albouy's Town Medical Station	33	66	99
Demerara River	7	9	16
Berbice	22	...	22
Upper Pomeroon River	5	6	11
Lower Pomeroon River	10	11	21
Moruca	4	7	11
Total ...	180	285	465

E. D. ROWLAND,
Acting Surgeon General.

GEORGETOWN, DEMERARA.—Printed and Published every *Wednesday and Saturday*, and on such Extraordinary Days as may be directed by His Excellency the Governor, by "The Argosy" Company, Limited, at their Office, Lot 35, Water Street, Robb's Town. Subscription—Four Dollars per annum; Single Copies, 4 Cents.
Saturday, 20th September, 1913.

Digitized by

Digitized by Google

L. XXXVII. No. 80.

3,033

The Official Gazette

OF BRITISH GUIANA.

lished by Authority of His Excellency the Governor.

ORGETOWN, WEDNESDAY, SEPTEMBER 24TH, 1913.

Government Notices.

GOVERNMENT SECRETARY'S OFFICE,
Georgetown, Demerara,
20. 23rd September, 1913.

IE following Bills, which it is proposed to introduce into e Court of Policy, are hereby published for general information.

By Command,

G. BALL GREENE,
Acting Assistant Government Secretary.

L ENTITLED "AN ORDINANCE TO REGULATE THE PORTATION AND SALE OF PREPARATIONS OF DIAN HEMP."

enacted by the Governor of British Guiana, with the advice d consent of the Court of Policy thereof, as follows :—

s Ordinance may be cited as the Indian Hemp Ordinance, 1913. **Short title.**

this Ordinance, unless the context otherwise requires,— **Interpretation of terms.**

dian Hemp" means gange, bhang, charas, and cannabis indica, hether pure or mixed with any ingredient or thing, and any eparation or extract of or from either of them :

holesale dealer" and "retail dealer" respectively mean any ensed wholesale dealer and any licensed retail dealer in dian Hemp :

gistrate" means any Stipendiary Magistrate.

the purposes of this Ordinance all Indian Hemp shall be **Weights.** y avoirdupois weight.

Importation.

All Indian Hemp imported into this Colony must be imported **Importation to be by wholesale dealer only.** lesale dealer.

Digitized by Google

(2.) Any Indian Hemp imported contrary to this section shall be forfeited, and the importer thereof, and every dealer or other person concerned in the importation, sale, or removal thereof in any manner whatsoever, shall forfeit treble the duty paid value of such Indian Hemp or the penalty of five hundred dollars, whichever is the larger sum: Provided that if any Indian Hemp arriving in this Colony is consigned to any person or firm, not being a wholesale dealer, or "to order" but invoiced to a wholesale dealer, no penalty shall be incurred, and such Indian Hemp may be taken over by a wholesale dealer.

Warehousing of Indian Hemp.

5.—(1.) No Indian Hemp shall be imported or brought into this Colony except to be warehoused in the first instance in a Colonial Bonded Warehouse.

(2.) If any Indian Hemp is imported contrary to this section, or, being already imported, is not forthwith duly entered or warehoused, the same shall be forfeited, and the importer thereof, and every dealer or other person concerned in the importation thereof or into whose hands any such Indian Hemp may come, shall forfeit treble the duty paid value thereof or the penalty of five hundred dollars, whichever is the larger sum.

Licences.

Classes of licences, etc.

6.—(1.) From and after the commencement of this Ordinance, there shall be two classes of licences to deal in Indian Hemp, for which such amounts shall be paid for licence duty as may from to time be fixed by the Combined Court.

(2.) The one licence shall be deemed a wholesale licence and the other a retail licence, and both licences shall be in such form as the Chief Commissary may direct.

(3.) The holder of a wholesale licence shall pay for such licence by such instalments as may from time to time be fixed by the Combined Court, and, in default of so doing, he shall be liable to pay a penalty of ten dollars for every day during which he may be in arrears of such payment.

(4.) The Chief Commissary shall not be bound to issue any retail licence under this section, but may grant or refuse the same at his discretion.

Penalty on person unlawfully dealing in, or in unlawful possession of Indian Hemp.

7.—(1.) Every person who—

(*a*.) Sells, barters, or deals in Indian Hemp without having in force a licence granted to him under this Ordinance, of which no instalment is in arrear, or elsewhere than on the premises specified in his licence; or

(*b*) Is otherwise unlawfully in the possession of any Indian Hemp,

shall be guilty of an offence, and, being convicted thereof, shall forfeit a sum of not less than twenty dollars and not exceeding two hundred dollars.

Digitized by Google

(2.) The possession of Indian Hemp in any quantity exceeding a quantity of four ounces in weight shall be unlawful, except under the following circumstances, that is to say—

(*a.*) When it is in the possession of a wholesale dealer in a store, and in conformity with the provisions of this Ordinance;

(*b.*) When it is in the possession of a retail dealer in conformity with the provisions of this Ordinance;

(*c.*) When it is in a Public Hospital or a dispensary under Government control for medicinal purposes, in a quantity not exceeding the quantity authorized by the medical authority in charge of such hospital or dispensary; and

(*d.*) When it is being removed by an authorized person, and is accompanied by the requisite permit or authorization.

Sign-board to be exhibited by retail dealer.

8. Every person licensed as a retail dealer shall affix, in some conspicuous place on the outside of the front on his store or shop, a board whereon shall be inscribed, in plain legible words and figures, his name and the words "Licensed to deal in Indian Hemp by Retail"; on pain, in default thereof, of forfeiting and paying for each offence a sum of not less than ten dollars and not exceeding fifty dollars.

Penalty on occupier of unlicensed premises on which Indian Hemp is sold.

9. The occupier of any unlicensed premises on which any Indian Hemp is sold or dealt in, or exposed for sale, or, if such premises are occupied by more than one person, every occupier thereof, shall be guilty of an offence, and, being convicted thereof, shall be liable to a penalty of not less than twenty dollars and not exceeding two hundred and forty dollars, unless he proves, to the satisfaction of the Magistrate before whom the case is heard, that he had no notice of such sale, or dealing, or intended sale or dealing, or that, having such notice, he took all reasonable means to prevent such sale or dealing, and, as soon as he reasonably could, gave information thereof to some police constable.

Prohibition of issue of licence to druggist or spirit retailer.

10. No licence to deal in Indian Hemp, either by wholesale or retail, shall be granted for the same premises to any licensed druggist or to any licensed spirit retailer.

Storage by Dealers.

Provision of room or safe by wholesale dealer.

11. Every wholesale dealer shall keep on his business premises a room or safe secured and distinguished to the satisfaction of the Chief Commissary, wherein shall be stored all Indian Hemp received; and all Indian Hemp found in any other portion of the licensed premises shall be forfeited.

Provision of room or box by retail dealer.

12. Every retail dealer shall keep on his premises a room or box secured and distinguished to the satisfaction of the Chief Commissary, wherein shall be stored all Indian Hemp received; and all

Digitized by Google

Indian Hemp found in any other portion of the licensed premises shall be forfeited.

Duties of Dealers.

Quantities to be sold by wholesale dealer.

13.—(1.) It shall not be lawful for a wholesale dealer to sell, barter, deliver, or exchange Indian Hemp to or with any person, other than a wholesale or retail dealer, or in quantities less than those from time to time fixed by the Combined Court, or, if no quantities are so fixed, in quantities less than ten pounds.

(2.) Any wholesale dealer acting contrary to this section shall for each such sale, on being convicted thereof, be liable to a penalty of five hundred dollars, unless he can prove, to the satisfaction of the Magistrate, that every precaution had been taken to ascertain whether the person to whom the Indian Hemp had been sold was licensed.

Quantities to be sold by retail dealer.

14.—(1.) It shall not be lawful for a retail dealer to sell, barter, deliver, or exchange to or with any one person, at any one time, or within any one period of seven days, a greater quantity of Indian Hemp than four ounces.

(2.) Any retail dealer acting contrary to this section shall for each such sale, on being convicted thereof, be liable to a penalty of five hundred dollars.

Prohibition of consumption of Indian Hemp on premises of licensed dealer.

15. If any Indian Hemp is consumed on the business premises of any wholesale or retail dealer, such dealer, shall, on being convicted thereof, forfeit for each such offence a sum of not less than ten dollars and not exceeding fifty dollars.

Books to be kept by Licensed Dealers.

Wholesale dealer's book. Schedule : Form No. 1.

16.—(1.) Every wholesale dealer shall keep on his licensed premises a book in the Form No. 1 contained in the Schedule to this Ordinance, in which he shall, immediately on the receipt of any Indian Hemp, enter or cause to be entered all the particulars set forth in such Form under the heading "Receipts."

(2.) Every wholesale dealer shall also, immediately on delivery of any Indian Hemp, enter or cause to be entered in such book all the particulars set forth in such Form under the heading "Deliveries."

Retail dealer's book. Schedule : Form No. 2.

17.—(1.) Every retail dealer shall keep on his licensed premises a book in the Form No. 2 contained in the Schedule to this Ordinance, in which he shall, immediately on the receipt of any Indian Hemp, enter or cause to be entered all the particulars set forth in such Form under the heading "Receipts."

(2.) Every retail dealer shall also, immediately on delivery of any Indian Hemp, enter or cause to be entered in such book all the particulars set forth in such Form under the heading "Deliveries."

Digitized by Google

Book to be open to inspection.

18.—(1.) The books required to be kept under the last two preceding sections shall be at all times kept written up in English characters, and shall be at all times open to the inspection of any Commissary of Taxation and of any person authorized by him in writing to inspect the same.

(2.) For any failure to keep any such book or to make the necessary entries therein, or for making any fictitious entries therein, such wholesale or retail dealer shall for each such offence, on being convicted thereof, be liable to a penalty of not less than ten dollars and not exceeding fifty dollars.

Production of Indian Hemp in stock and of books, when required.

19.—(1.) Every wholesale or retail dealer shall, immediately on demand by any Commissary of Taxation or any person authorized by him in writing, produce all the Indian Hemp he may have in stock, together with any book required to be kept by this Ordinance, and shall also furnish the Commissary or any person so authorized with the scales and weights and such assistance as may be necessary to enable them or either of them to take an account of the stock of Indian Hemp on hand.

(2.) For any failure to produce such Indian Hemp or book, or to provide such scales and weights, or to render such assistance, every wholesale or retail dealer shall for each such offence, on being convicted thereof, forfeit a sum of not less than ten dollars and not exceeding fifty dollars.

(3.) All Indian Hemp the possession of which is not duly accounted for by the transactions recorded in the book shall be seized and forfeited.

Removal.

Removal from warehouse under permit. Schedule: Form No. 3.

20.—(1.) All Indian Hemp removed from a Colonial Bonded Warehouse shall be accompanied by a permit, in the Form No. 3 contained in the Schedule to this Ordinance and signed by an Officer of Customs or such other officer as the Governor may from time to time appoint, which permit shall set forth the name and place of business of the dealer to whom the Indian Hemp is being removed and the gross weight of the Indian Hemp.

(2.) Concurrently with the issue of any such permit, a duplicate thereof shall be despatched to the Chief Commissary by the officer issuing the permit.

Removal from wholesale to retail dealer. Schedule: Form No. 4.

21.—(1.) Every wholesale dealer may, when delivering Indian Hemp to a retail dealer who has purchased the same, or to his servant or agent, demand the production of the retail dealer's licence, and shall give, with the Indian Hemp, a certificate in the Form No. 4 contained in the Schedule to this Ordinance, which certificate may be signed by any person authorized in writing by such wholesale dealer to sign the same, and

Digitized by Google

shall set forth the name and place of business of the retail dealer to whom the Indian Hemp is to be removed and the gross weight of the Indian Hemp.

(2.) Every wholesale dealer shall despatch to the Chief Commissary, on the day of the issue of such permit, a duplicate thereof.

Penalty on wholesale dealer failing to give permit.

22.—(1.) Every wholesale dealer who fails to give such permit or to despatch such duplicate permit shall for each such offence, on being convicted thereof, forfeit a sum of not less than ten dollars and not exceeding fifty dollars.

(2.) The onus of proving that such permit was given or despatched shall be upon the defendant.

Permit on sale by the Registrar.

23. Where any Indian Hemp is lawfully disposed of by the Registrar, or the Comptroller of Customs in his official capacity, or by any auctioneer at any sale held by him, it shall be lawful for the Chief Commissary to issue a permit for the removal of such Indian Hemp to the stock of any wholesale or retail dealer who may have purchased the same, but no greater quantity than four ounces shall be sold to any other person than a wholesale or retail dealer.

Special authority for retail dealer to return Indian Hemp to wholesale dealer.

24. If any retail dealer desires to return to any wholesale dealer any Indian Hemp purchased or received from such wholesale dealer, he shall apply to the Chief Commissary for special authority to do so, and it shall be lawful for the Chief Commissary to grant such authority, on sufficient cause being shown to his satisfaction.

Removal in cases not provided for.

25. It shall be lawful for the Chief Commissary to issue a special a authority for the removal of any quantity of Indian Hemp, on receiving satisfactory proof that *bona fide* cause exists for such removal.

Powers of Officers.

Power to stop and examine persons packages, etc.

26.—(1.) Every Commissary of Taxation, every Officer of Customs, every member of the Police Force, and every constable who has reasonable cause to suspect that any person is unlawfully removing any Indian Hemp exceeding in quantity four ounces in weight may stop and examine such person and any package under the control of such person; and if any Commissary of Taxation, Officer of Customs, member of the Police Force, or constable ascertains that any person is so removing or is concerned in the removal of any Indian Hemp exceeding in quantity four ounces, such Commissary of Taxation, Officer of Customs, member of the Police Force, or constable may seize such Indian Hemp and the package containing the same, together with the cart, vessel, or conveyance, and all animals employed in removing the same, and may arrest any person removing or concerned in the removal of such Indian Hemp and detain such person until he can be brought before a Magistrate and dealt with according to law.

Digitized by Google

(2.) Each such person shall, on being convicted, forfeit a sum of not less than ten dollars and not exceeding fifty dollars, and all such Indian Hemp, together with the packages, carts, vessels, or conveyances, and all animals, employed in removing the same, shall *ipso facto*, and without any further or other condemnation whatever, be forfeited.

(3.) Every person driving or in charge of any cart, vessel, or other means of conveyance failing to stop when required to do so in the King's name shall, on being convicted thereof, forfeit a sum of not less than ten dollars and not exceeding one hundred dollars.

Entry by Commissary of dealer's premises.

27.—(1.) Every Commissary of Taxation may enter the business premises of any wholesale dealer at any time between the hours of seven o'clock in the morning and five o'clock in the afternoon, and may enter the business premises of any retail dealer at any time between the hours of five o'clock in the morning and ten o'clock in the evening, and examine the same, and any book required to be kept by any such dealer, and the stock of Indian Hemp on such premises, and may remove the permits received by any such wholesale or retail dealer, giving a receipt for such permits in the book below the last permit entered, and shall date and sign such receipt.

(2.) If the business premises of any wholesale or retail dealer are closed and the Commissary is unable to enter such premises for the purpose of examining the same, entry may be effected, by force if necessary, in presence of a police constable :

Provided that a Commissary may enter the business premises of any wholesale dealer, by force if necessary, at any time before or after the hours hereinbefore mentioned, on being furnished by the Receiver General with a written order for that purpose.

Issue of and proceedings under search warrant.

28.—(1.) If at any time any Commissary of Taxation, Officer of Customs, police officer, or constable knows or has reasonable cause to suspect that any Indian Hemp is in the illegal possession of any person, then and in such case, upon oath made by such Commissary, Officer of Customs, police officer, or constable before any Justice of the Peace of the fact of such knowledge or cause of suspicion, such Justice may, by warrant under his hand, authorize such Commissary, Officer of Customs police officer, or constable, with or without assistants, to enter the house or place wherein he knows or suspects such Indian Hemp to be kept, and to seize the same.

(2.) All Indian Hemp so seized shall be forfeited, and the owner thereof, or the person in whose possession the same may be found, shall be arrested and detained by any such officer aforesaid until he can be brought before a Magistrate, and shall further, on being convicted, forfeit a sum of not less than twenty-four dollars and not exceeding ninety-six dollars.

Digitized by Google

Special Regulations.

Making of rules and regulations relating to dealing in Indian Hemp.

29.—(1.) The Governor and Court of Policy may from time to time make such rules and regulations as may be necessary for regulating the dealing in Indian Hemp, under the provisions of this Ordinance, and supplementary of such provisions, and such rules and regulations shall come into force on publication thereof in the *Gazette*.

(2.) Every person who commits a breach of any such rules and regulations, shall, on being convicted thereof, be liable to a penalty of not less than ten dollars and not exceeding one hundred dollars.

Seizures.

Mode of dealing with Indian Hemp seized.

30. All Indian Hemp seized as forfeited under this Ordinance shall be deemed and taken to be condemned, and the Comptroller of Customs, or the Chief Commissary, or any person authorized by them or either of them shall advertise for sale and sell the same, either by tender or publicly, to any wholesale or retail dealer, and shall pay the proceeds of all such sales into the Office of the Chief Commissary, unless the owner of the same, or some person authorized by him, gives notice in writing within fourteen days from the day of the seizure, to such Comptroller or Chief Commissary that he claims such Indian Hemp.

Adjudication by Magistrate on claim to Indian Hemp seized.

31. It shall be the duty of such Comptroller or Chief Commissary to forward such claim to the Magistrate of the District wherein such seizure may have been made; and thereupon the Magistrate shall fix a day and hour for the hearing of such claim, and shall adjudicate upon the same in a summary manner: Provided always that no claim shall be considered valid unless with such claim there is deposited a sum of fifteen dollars to abide the costs of any adjudication by the Magistrate.

Punishment of officer acting improperly, etc.

32.—(1.) If any officer authorized by this Ordinance to seize any Indian Hemp makes any collusive detention or seizure, or delivers up or makes any agreement to deliver up or not to seize any Indian Hemp liable to forfeiture, or takes any bribe, gratuity, recompense, or reward for neglect or non-performance of his duty, every such officer shall for every such offence, on being convicted thereof, forfeit the sum of five hundred dollars, and be rendered incapable of serving His Majesty in any office whatever in this Colony.

(2.) Every person who gives or offers, or procures to be given or offered, any bribe, recompense, or reward to, or makes any collusive agreement with any such officer as aforesaid to induce him in any way to neglect his duty, or to do so, conceal, or connive at any act whereby any of the provisions of this Ordinance may be evaded, shall, on being convicted thereof, forfeit the sum of five hundred dollars.,

Digitized by Google

Offences.

Forgery of label or Stamp.

33. Every person who—

(1.) Forges, counterfeits, or in any way alters any label or stamp provided by the Chief Commissary pursuant to this Ordinance, or the device thereon, or any permit or other document required by this Ordinance for the landing or removal of any Indian Hemp; or

(2.) Knowingly utters or makes use of any forged, counterfeited, altered label, stamp, permit, or other document;

shall be guilty of felony, and being convicted thereof, shall be liable to imprisonment, with or without hard labour, for any term not exceeding two years or to penal servitude for any term not less than five years and not exceeding fourteen years.

Penalty on person molesting officer in execution of duty.

34. Every person who molests, hinders, opposes, or in any way whatsoever obstructs any Commissary of Taxation, Officer of Customs, police officer, constable, or any other person acting in the execution of the powers and authorities granted under and by virtue of this Ordinance, or any of them, shall for such offence as aforesaid, on being convicted thereof, forfeit and pay a sum of not less than fifty dollars and not exceeding five hundred dollars.

Penalty for offence not provided for.

35. Every person who commits any act declared by this Ordinance to be unlawful, or omits to perform any act enjoined therein, and for which in either case no special punishment is provided, shall be guilty of an offence, and, being convicted thereof, shall forfeit a penalty of not less than ten dollars and not exceeding fifty dollars.

Procedure.

Liability of masters and servants.

36. In all proceedings under this Ordinance, the master shall be deemed liable for all acts of illegality committed by his servant, and proof of the commission of the illegal act shall constitute proof of the service, and the servant shall be equally liable with the master: Provided that if the master proves, to the satisfaction of the Magistrate, that such illegal act was committed by such servant without his knowledge and consent, he shall in that case not be held liable to any penalty on account of the illegal act of his servant.

Recovery of penalties.

37. All fines, penalties, and forfeitures, incurred under this Ordinance, except where otherwise specially provided for, shall and may be sued for and recovered by any Commissary of Taxation or Officer of Customs in a summary manner before any Magistrate, who is hereby invested with full power, authority, and jurisdiction to hear and determine the same: Provided that no prosecution for or in respect of any such fine, penalty, or forfeiture, exceeding in amount or value two hundred and forty dollars shall be commenced without the previous authority in writing of the Attorney General.

Evidence of authority of officer.

38. If, upon any trial or complaint, a question arises whether any person acting as an officer authorized by this Ordinance to detain or

Digitized by Google

make seizures, evidence by any such person or by any other person of his acting as such officer shall be deemed sufficient, and such person shall not be required to produce his commission, deputation, warrant, or authority.

Rewards to informers, etc.

39. Where any person is lawfully convicted of any offence against this Ordinance, and the pecuniary penalty imposed for such offence is not paid and cannot be levied, or the person incurring such penalty is not able to pay the same, but in lieu thereof is sent to prison, the Governor may cause such a reward as he may think fit to be paid to the persons who may appear to be entitled thereto as informers, and in such shares and proportion as he may think fit, out of the Revenue Defence Fund.

Protection of person acting under the Ordinance.

40.—(1.) In case any information, action, or suit is brought to trial on account of any detention or seizure made under this Ordinance, and sentence or judgment is pronounced or given for the claimant thereof, and the Judge before whom the cause may have been tried certifies on the record that there was a probable cause of detention or seizure, the claimant shall not be entitled to any costs of suit, nor shall the person who made such detention or seizure be liable to any action, suit, or indictment, or other prosecution on account of such detention or seizure.

(2.) If any action, suit, indictment, or other prosecution is brought to trial against any person on account of such detention or seizure, wherein sentence or judgment is pronounced or given against the defendant, the plaintiff, besides the things detained or seized or the value thereof, shall not be entitled to more than four cents damages, or to any costs of suit, nor shall the defendant in such prosecution be fined more than twenty-four cents.

Permit to be *prima facie* evidence against dealer.

41. In any case where a charge is made against a licensed wholesale dealer in Indian Hemp for any contravention of the provisions of this Ordinance, and a permit purporting to be issued by or on behalf of such dealer is tendered in evidence by the complainant, the permit shall be *prima facie* evidence, as against such dealer of every matter or thing therein mentioned or referred to.

Restoration of Indian Hemp seized, etc.

42. It shall be lawful for the Governor to order any Indian Hemp seized under or by virtue of this Ordinance to be restored in such manner, and on such terms and conditions, as he may think fit, and also to remit or mitigate any fine, penalty, or forfeiture incurred under or by virtue of this Ordinance; and every fine, penalty or forfeiture so remitted shall be null and void, or so mitigated shall be appropriated and divided in accordance with the Governor's order.

Alteration of Forms, Schedule.

43. Any of the Forms contained in the Schedule to this Ordinance may from time to time be altered by Resolution of the Governor and Court of Policy.

Digitized by Google

Section 16.

SCHEDULE.

FORMS.

FORM No. 1.

Wholesale Indian Hemp Book.

RECEIPTS.											DELIVERIES.									
Date when received.	PERMIT.		From whom received.	TOTAL QUANTITY RECEIVED UNDER PERMIT.								Date when delivered.	PERMIT.		Name and Address of Retail Dealer to whom delivered.	TOTAL QUANTITY DELIVERED UNDER PERMIT.							
	Date of.	No. of.		Gange.		Bhang.		Charas.		Cannabis Indica.			Date of.	No. of.		Gange.		Bhang.		Charas.		Cannabis Indica.	
				lbs.	oz.	lbs.	oz.	lbs.	oz.	lbs.	oz.					lbs.	oz.	lbs.	oz.	lbs.	oz.	lbs.	oz.

Section 17.

FORM No. 2.

Retail Indian Hemp Book.

RECEIPTS.											DELIVERIES.								
Date when received.	PERMIT.		Name of Wholesale Dealer from whom received.	TOTAL QUANTITY RECEIVED UNDER PERMIT.								Date of Sale.	TO WHOM SOLD.		QUANTITY SOLD.				
	Date of.	No. of.		Gange.		Bhang.		Charas.		Cannabis Indica.			Name.	Address.	Gange.		Bhang.		Charas.		Cannabis Indica.
				lbs.	oz.	lbs.	oz.	lbs.	oz.	lbs.	oz.				oz.		oz.		oz.		oz.

Digitized by Google

Section 20.

FORM No. 3.

Permit from Bonded Warehouse.

BRITISH GUIANA.

No.

Permission is hereby granted to Licensed Wholesale Indian Hemp Dealer, to remove from the Colonial Bonded Warehouse to his licensed premises situated at the following quantities of Indian Hemp.

Marks and Description of Packages.	Quantity in each Package.	Contents of each Package.	Date when delivered.		Person to whom delivered.

Dated this day of 1 .

(Signed.)

Comptroller of Customs.

A BILL ENTITLED "AN ORDINANCE TO GIVE EFFECT TO THE MEASURES DECIDED UPON IN THE INTERNATIONAL OPIUM CONVENTION SIGNED AT THE HAGUE ON THE 23RD DAY OF JANUARY, 1912, AND TO REGULATE THE IMPORTATION, EXPORTATION, STORAGE AND DISPOSAL OF OPIUM, MORPHINE, COCAINE AND SIMILAR DRUGS IN THIS COLONY."

WHEREAS the Government of British Guiana hath agreed to be bound by the International Opium Convention signed at the Hague on the 23rd of January, 1912:

And whereas it is expedient to regulate the Importation, Exportation, Storage and Disposal of Opium, Morphine, Cocaine and similar Drugs:

Be it therefore enacted by the Governor of British Guiana, with the advice and consent of the Court of Policy thereof, as follows:—

Short title.

1. This Ordinance may be cited as the Opium Ordinance, 1913.

Interpretation of terms.

2. In this Ordinance the term:—

"Raw Opium" means the spontaneously coagulated juice obtained from the capsules of the "papaver somniferum," which has only been submitted to the necessary manipulations for packing and transport.

Digitized by Google

"Prepared Opium" means the product of raw opium, obtained by a series of special operations, especially by dissolving, boiling, roasting, and fermentation, designed to transform it into an extract suitable for consumption and includes dross and all other residues remaining when opium has been smoked.

"Medicinal Opium" means raw opium which has been heated to 60 deg. centigrade and contains not less than 10 per cent. of morphine, whether or not it be powdered or granulated or mixed with indifferent materials.

"Morphine" means the principal alkaloid of opium, having the chemical formula $C17\ H19\ NO_3$.

"Heroine" means the Diacetyl-morphine, having the formula $C21\ H23\ NO_5$.

"Cocaine" means the principal alkaloid of the leaves of Erythroxylon Coca. having the formula $C17\ H21\ NO_4$.

"Similar Drugs" include—

(*a*) all preparations whether officinal or non-officinal as well as the so-called anti-opium remedies, which contain more than 0.2 per cent. of morphine, or more than 0.1 per cent. of cocaine.

(*b*) all new derivatives of morphine, of cocaine, or of their respective salts, and every other alkaloid of opium which has been demonstrated by scientific research to be liable to similar abuse and in its abuse productive of like ill-effects.

(*c*) heroine, its salts and preparations containing more than 0.1 per cent. of heroine.

"Opium" when used without any qualifying epithet, shall be taken to include "Raw Opium," "Medicinal Opium," "Morphine," "Heroine," "Cocaine" and "Similar Drugs."

Importation of prepared opium unlawful.

3. It shall not be lawful—

(*a*) to import into this colony any prepared opium.

(*b*) to export from the colony any prepared opium.

(*c*) to manufacture, buy, sell, barter or use any prepared opium.

Cultivation of opium poppy unlawful.

4. It shall not be lawful to plant or cultivate the opium poppy (*papaver somniferum*).

Importation by sea only.

5. It shall not be lawful to import any opium into the colony except by sea.

Opium to be deposited in a Colonial Bonded Warehouse.

6. All opium imported into the colony shall be deposited, at the cost, risk and peril of the person or persons importing the same, in a Colonial Bonded Warehouse.

Opium withdrawn on Principal

7. No opium shall be delivered or withdrawn from a Colonial Bonded Warehouse except on the written authority of the Principal Medical Officer or any Government Medical Officer authorized by

Medical Officer's authority.

him but such authority shall not be granted to any person except a registered Medical Practitioner, a registered Dentist or a licensed Druggist.

Opium not to be kept in a place other than a store without authority.

8. Where any opium imported into the colony is without the proper authority found in the possession of any person or kept in a place other than a Colonial Bonded Warehouse such person and unless he can prove that the same was deposited there without his knowledge or consent, the occupier of such place, and also the owner of any opium so found shall each be deemed to be guilty of an offence.

Penalty for contravention.

9. Any person contravening the provisions of any of the preceding sections shall, on summary conviction be liable to a penalty not exceeding five hundred dollars or to imprisonment, with or without hard labour, for any period not exceeding six months and the Magistrate may order any prepared opium, or opium unlawfully imported or withdrawn from the store to be forfeited to His Majesty.

Search Warrant.

10. It shall be lawful for a Magistrate if satisfied by information on oath that any opium, or prepared opium is being unlawfully kept, conveyed, landed or sold in contravention of this Ordinance at any place, whether a building or not, or in any ship not being or having the status of a ship of war, or in any vehicle, to grant a warrant to enter at any time, and if needs be by force, on Sundays as well as on any other days, the place, ship, or vehicle named in such warrant, and every part thereof, and to examine the same, and to search for any opium or prepared opium unlawfully kept therein, and to demand from the owner or occupier thereof the production of the authority for being in possession of the same.

Seiznre of prepared opium or opium.

11. When the officer or other person executing such warrant has reasonable cause to believe that any prepared opium or opium found by him in any such place, ship or vehicle, is being kept, conveyed, landed or sold in contravention of this Ordinance, he may seize and detain the same until the Magistrate has decided whether the same is liable to be forfeited or not.

Protection of officers from actions.

12. Any person acting under the aforementioned warrant shall not be liable to any suit for seizing or detaining any prepared opium or opium.

Accomplices.

13. Whoever attempts to commit or aids or abets in the commission of any offence against this Ordinance may be dealt with in the same way, and shall be liable in the same penalty, as if he were charged with the actual offence.

Governor-in-Council may make rules.

14. The Governor-in-Council may make such rules as he may consider expedient for the regulation of the importation, landing, storage, withdrawal or conveyance of any opium imported into this

Digitized by Google

Colony and any person contravening the same shall on summary conviction be liable for every offence to a penalty not exceeding twenty-four dollars, or to imprisonment with or without hard labour, for a period not exceeding one month.

15. Any offence created or penalty imposed by this Ordinance or by any rules made thereunder may be prosecuted or recovered under the Summary Conviction Offences (Procedure) Ordinance, 1893, by any officer of customs, by any commissary or by any police constable. Recovery of penalties. No. 12 of 1893.

16. The Opium Ordinance, 1889, is hereby repealed. Repeal. No. 3 of 1889.

17. This Ordinance shall come into operation on such day as the Governor shall notify by Proclamation in the *Gazette*. Date of Ordinance.

Digitized by Google

421. 23rd September, 1913.

THE following Minister of the Christian Religion has been duly appointed a Marriage Officer under the provisions of Ordinance No. 25 of 1901 :—

Name.	Denomination.	Postal Address.	Ministerial Charge.
The Reverend Father A. Robinson.	Roman Catholic.	The Catholic Presbytery, Morawhanna.	Morawhanna Church, North Western District.

By Command,

G. BALL GREENE,
Acting Assistant Government Secretary.

Government Notices.

GOVERNMENT SECRETARY'S OFFICE,
Georgetown, Demerara,

422. 23rd September, 1913.

THE Deputy Governor has been pleased to grant to Stephen William Cole, Esquire, Third Class Officer, Lands and Mines Department, leave of absence with full salary for two weeks from the 10th instant.

423. 23rd September, 1913.

NOTICE is hereby given for general information, in accordance with Section 15 of Ordinance No. 2 of 1890, that at a meeting of the Lamaha Canal Committee, C. J. Macquarrie, Esquire, was appointed one of the Commissioners of the Lamaha Canal.

424. 23rd September, 1913.

THE Deputy Governor has been pleased to grant to George H. F. Bennett, Esquire, Clerical Assistant, Immigration Department, leave of absence with full salary from the 20th instant to the 4th proximo.

425. 23rd September, 1913.

REFERRING to Government Notice No. 386 of the 3rd instant, George Wilson Gordon, Esquire, Fifth Class Clerk, Local Government Board, has returned from leave of absence and resumed the duties of his office on the 17th instant.

426. 23rd September, 1913.

NOTICE is hereby given, for general information, that the United States Plant Quarantine Act of August 20th, 1912, lays down that nursery stock, etc., may only be imported into the United States of America if accompanied by a certificate showing that it has been inspected in the country of origin by a duly authorised official and found free from injurious plant diseases or insect pests.

Exporters of plants including nursery stock can have their exports examined by an Inspecting officer on application to the Director of Science and Agriculture.

427. 23rd September, 1913.

REFERRING to Government Notice No. 426 of even date, the Deputy Governor has been pleased to appoint the Government Botanist, or any of the following Officers of the Department of Science and Agriculture, viz :—

The Agricultural Superintendent,
The Economic Biologist,
The Head Gardener, or
The Agricultural Instructor for the County of Berbice

who may be deputed in writing by the Director to be the Officer to inspect nursery stock, etc., intended for exportation to the United States of Americain order to conform with the terms of the United States Plant Quarantine Act, 1912.

428. 23rd September, 1913.

THE Deputy Governor has been pleased to appoint John Norvel Humphreys, Esquire, Clerk of Court at Bartica, to be a Comissioner to adminisister Oaths to Affidavits.

429. 23rd September, 1913.

THE Deputy Governor has been pleased to grant to Miss Jean Blair, Sixth Class Clerk, Post Office Department, leave of absence with full salary for one month from the 1st proximo.

430. 23rd September, 1913.

THE Deputy Governor has been pleased to grant to Mr. A. H. Williams, Registrar of Births and Deaths for Division No. 2 of the Mahaica District, leave of absence for three months from the 26th instant, and to appoint Mr. T. N. Williams, Deputy Registrar, to act as Registrar of the Division during such absence.

By Command,

G. BALL GREENE,
Acting Assistant Government Secretary.

Digitized by Google

Proclamation.

BRITISH GUIANA.

By the Honourable REGINALD CLIFTON GRANNUM, Deputy Governor in and over the Colony of British Guiana, &c., &c., &c.

L.S.

CLIFTON GRANNUM.

WHEREAS I have received a despatch dated the 26th day of August, 1913, from His Majesty's Secretary of State for the Colonies, informing me that His Majesty will not be advised to exercise his power of disallowance in respect of the following Ordinance, vizt.:—No. 11 of 1913, entitled:

"An Ordinance to further amend the "Tax Ordinance, 1913."

I DO HEREBY Proclaim and make known the same to the Inhabitants of this Colony.

Given under my Hand and the Public Seal of the Colony, at the Guiana Public Buildings, Georgetown, Demerara, this 23rd day of September, 1913, and in the Fourth year of His Majesty's Reign.

GOD SAVE THE KING!

By Command,

G. BALL GREENE,
Acting Assistant Government Secretary.

Executive Council Notice.

GUIANA PUBLIC BUILDINGS,
Georgetown, Demerara,
23rd September, 1913.

THE following Order made by the Governor-in-Council under the provisions of section 15 of the Roads Ordinance, 1910, is hereby published for general information:

ORDER.

WHEREAS it is expedient to re-open, as a carriage road, the former road which ran in a southerly direction on the East Bank of the Berbice River from the public road where it now ends at the 11 Mile post (Plantation Highbury) for a distance of about 14 miles until Pln. Mara is reached, *i.e.*, across the lands of Plantations Christiana Lust, Julianburg, Plegtanker, Zorg-en-Vlygt, San Souci, Essendam, Experiment, Glastuglich, New Vigilante, Welgelegen and Union to Belmonte.

And whereas the Colonial Civil Engineer, under section 15 of the Roads Ordinance, 1910, has caused a notice dated 15th July, 1913, to be published in the "Official Gazette" calling upon any owner or occupier of lands through which such road is to pass, who objects to the construction of the proposed road, to deliver to him a statement in writing of his objections and the grounds thereof for the consideration of the Governor-in-Council;

And whereas no owner or occupier has made any objection to the proposed work:

It is hereby ordered that the said new road shall be constructed.

By Command,

G. BALL GREENE,
Clerk of the Council.

Judicial Notices

SUPREME COURT OF BRITISH GUIANA.

COUNTY OF DEMERARY.

APPELLATE JURISDICTION.

HEARING LIST.

THE following appeals are fixed for hearing on the undermentioned dates:—

Appellants.	Respondents.
WEDNESDAY, 1ST OCTOBER, 1913.	
GUY HARLEQUIN.	RAMSURASSING, Corporal of Police,
S. E. Wills, associated with W. M. PAYNE, Counsel.	C. Rees Davis, Solicitor General.
ULYSSES S. GRANT,	THE WEST INDIA DEVELOPMENT SYNDICATE.
P. N. Browne, Counsel.	Jos. A. King, Solicitor.
FRIDAY, 3RD OCTOBER, 1913.	
ADAM VIEIRA.	JOHN McINTOSH REID, Comptroller of Customs.
P. N. Browne, Counsel.	C. Rees Davis, Solicitor General.

B. S. NEWSAM,
Acting Registrar.

Registrar's Office of British Guiana, Victoria Law Courts, Georgetown, Demerara, this 22nd day of September, 1913.

LIMITED JURISDICTION.

HEARING LIST.

THE following action is fixed for hearing on the undermentioned date:—

Plaintiffs.	Defendants.	Nature of Claim.
THURSDAY, 2ND OCTOBER, 1913.		
SAMUEL FRASER *et al.*	GEORGE CLARKE.	Opposition to sale at Execution
S. E. Wills, Counsel.	By default.	
A. DeWeever, Solicitor.		

B. S. NEWSAM,
Acting Registrar.

Registrar's Office of British Guiana, Victoria Law Courts, Georgetown, Demerara, this, 22nd day of September, 1913.

Registrar's Notices.

BRITISH GUIANA.—REGISTRAR'S OFFICE.

WHEREAS the following account has been rendered to this office, viz., the account and vouchers of Soondari Paneah Guyadeen as Administrator of the estate of Seeratan Guyadeen, deceased, for the period 19th July, 1912, to 5th September, 1913.

Digitized by Google

NOTICE is hereby given to all parties interested that the said account and vouchers will remain at this office for the space of three weeks from the 17th day of September, 1913, and all parties interested having objections to the said account and vouchers must state the same in writing during office hours within the said period of three weeks, after the expiration of which the said account and vouchers will be submitted to the Accountant of Court for examination and report.

Georgetown, Demerary, this 12th day of September, 1913.

B. S. NEWSAM,
Acting Registrar.

REGISTRAR'S OFFICE, BRITISH GUIANA.

IN pursuance of the provisions of "The Rules of Court, 1900," I, the undersigned Registrar of British Guiana, do hereby summon all known and unknown creditors, claimants on the net proceeds of *firstly*, Plantation Hampton Court, situate, lying and being on the west coast of Essequebo; *secondly*, the Plantation Windsor Castle, *cum annexis*, situate on the west sea coast of the county of Essequebo, which said Plantation Windsor Castle comprises the Plantations formerly known as Catherina Elizabeth and Kaap Eatave; *thirdly*, Plantation Walton Hall, situate on the west sea coast of the county of Essequebo, in the colony of British Guiana; and *fourthly* Plantation Devonshire Castle or lots numbers six and seven and Plantation Devonshire or lot number five, now known together as Plantation Devonshire Castle, situate on the west sea coast of the county of Essequebo, in the colony of British Guiana, which said Plantations are now known together as Plantation Hampton Court as appears by notice published in the "Official Gazette" of the Colony of British Guiana on the 10th day of September, 1887, with all the buildings, machinery, cultivation, live and other stock and other appurtenances thereon and thereto belonging, save and except such parts of the said Plantations as have been sold or transported to other parties and subject to the rights of all persons holding legal or valid leases of any lots of land being parts or portions of said Plantations leased by them, respectively; and *fifthly*; all the right, title and interest of the Hampton Court Estate Company, Limited, in and to the Licence of Occupancy No. A 161 in the tract of Crown Land situate in the rear of Plantations Windsor Castle, Hampton Court, Devonshire Castle and Walton Hall on the Aroabische Coast of the county of Essequebo and colony of British Guiana, and containing five thousand one hundred and eight Rhynland acres as shown by the diagram annexed to the said licence and subject to the conditions of the said licence, sold at Execution Sale on the 5th day of August, 1913, to file at my office, in the city of Georgetown, their respective claims against the said net proceeds, with all the documents and vouchers in support thereof, within one calendar month after the 26th day of August, 1913, on pain in default thereof of being debarred from all or any part or portion in the said net proceeds.

B. S. NEWSAM,
Acting Registrar.

Georgetown, Demerary, this 26th day of August, 1913.

SUPREME COURT OF BRITISH GUIANA.

GENERAL JURISDICTION.

THIS 11TH DAY OF SEPTEMBER, 1913.

SEEGOLAM
versus
GRIFFITH.

The following report was read:—

HILL, J., (acting): This matter comes before me on a reference by the Full Court in which it was ordered:

(1) That the partnership subsisting between the plaintiff and defendant be dissolved.

(2) That the plaintiff account to the defendant for his dealings with the partnership property from the beginning of the partnership; namely, the 10th day of June, 1911, to the date of the order.

(3) That the defendant account to the plaintiff for two lots of gold brought down to Georgetown by him in the month of August, 1912; and

(4) That the business referred to in paragraphs 16 and 17 of the plaintiff's claim be taken as part of the business of the said partnership.

Accounts have been filed in regard to (2) and (3), objections lodged and answered, and after hearing the evidence and examining the accounts, I find with regard to (2) that in addition to the sums of $570·05, $363·73, and $929·74, admitted by Seegolam as having been received for the sale of gold further sums of $561·96, $1,745·57, and $1,452·90 have to be charged against him for gold received. He has submitted expenditure amounting to $8,951·24, but of this $4,669·84 has been disallowed either by consent or on evidence while $50·00 has been allowed in addition to the amount charged. The nett result of these transactions is that Seegolam is found to be owing the partnership $1,604·11.

With regard to (3) the two lots of gold fetched $597·70 and Griffith has accounted for this to the extent of $328.84, leaving $268.86 due by him. With regard to (4) I can arrive at no very conclusive figures. It is clear, however, that the amount of goods sent up amounted to $1,033·41, and not $1,236.74. What I am asked to do is to ascertain the result of the sale of these goods. The amount stated to have been realised, it is admitted by Counsel for the defence, cannot be correct. It is suggested by him that Alfred Griffith, the brother of defendant, who was at times in sole charge of the shop, has robbed the partnership, and that this man was a servant of the partnership. I find on the evidence that the defendant Griffith was manager of the shop, and that he was in collusion with his brother. I accept the evidence of Ramlochan as regards the "bush" sale prices of the provisions, &c., and calculated at those prices the amount that ought to have been realised had the goods all been sold at those prices would have been $3,142.97. From this, however, must be deducted the cost of goods supplied (at "bush" rates) to the labourers of the partnership, which I estimate to amount to $570 and a further amount of, say, $150 for odd days, in all $720. To this amount I add the purchase value of 16 ozs. 9 dwts 23 grs. of gold—say $284 which is shown in the "Register of gold purchased." I am unable on the evidence to find any other amount to have been so received in face of the testimony as to the indiscriminate manner in which gold won or gold purchased was dealt with. There should also be deducted the feeding expenses of the crew when pulling up the boats but there is not sufficient evidence to make me arrive at any definite conclusion as to this. I think a fair estimate to be $150·00 calculated at "bush" rates. This leaves a nett balance of $1,988·97 as due by Griffith to the partnership.

The conclusions arrived at, therefore, are:—

On item of reference (2) due by Seegolam to partnership $1,004·11.

On item of reference (3) due by Griffith to partnership $268·86.

On item of reference (4) due by Griffith to partnership $1,988·97.

Showing a nett balance due to Seegolam by Griffith of $626·86.

I am of opinion on the facts disclosed by the evidence that each party should bear his own costs.

Pound Notices.

Whim Pound,
19th day of September, 1913.

THERE is impounded at the above-named Pound, one dark brown stallion donkey of the following description, viz:—No brand. This animal was brought to the Pound on Friday, 12th day of September, 1913, at 6 o'clock, a.m., by Katwarroo for trespassing on his rice land at Jones. If not claimed within one week from date it will be publicly sold on Friday, 26th September, 1913, in accordance with Ordinance No. 1 of the year 1866.

C. A. STRICK, L.S.M., 929,
Pound Keeper.

Whim Pound,
19th day of September, 1913.

THERE is impounded at the above-named Pound, one brown mare donkey of the following description, viz:—Branded $\frac{34}{A}$, right hip. This animal was brought to the Pound on Friday, 12th day of September, 1913, at 6 o'clock, a.m., by Katwarroo for trespassing on his rice land at Jones. If not claimed within one week from date it will be publicly sold on Friday, 26th September, 1913, in accordance with Ordinance No. 1 of the year 1866.

C. A. STRICK, L.S.M., 929.
Pound Keeper.

Digitized by Google

Official Receiver's Notices.

BRITISH GUIANA.—IN THE SUPREME COURT.

In Insolvency No. 15 of 1913.

Re JOAO DEFREITAS, Debtor.

NOTICE is hereby given that the first meeting of creditors in the above matter will be held on the 10th day of October, 1913, at my office in Georgetown, at 12 o'clock, noon.

To entitle any creditor to vote thereat his proof must be lodged with me not later than 4 o'clock on the 9th day of October, 1913.

Forms of proxies can be obtained from this office.

The Public Examination of the debtor is fixed for Saturday, the 11th day of October, 1913, at Victoria Law Courts, at 10.30 o'clock, in the forenoon.

W. A. PARKER,
Official Receiver.

Dated 23rd September, 1913.

BRITISH GUIANA.—IN THE SUPREME COURT.

In Insolvency No. 15 of 1913.

Re JOAO DEFREITAS, Debtor.

NOTICE is hereby given that on a petition of A. N. Santos, J. P. Santos & Company, Limited, Lopes, Fernandes & Company, Rodrigues & Camacho, and Antonio deFreitas, dated 6th September, 1913, a Receiving Order against Joao deFreitas, late of Light and Fifth Streets, Albert-town, Georgetown, was made by the Supreme Court on the 20th day of September, 1913.

Note.—All debts due to the estate must be paid to me.

W. A. PARKER,
Official Receiver.

Dated 23rd September, 1913.

Post Office Notice

ROYAL MAIL ARRANGEMENTS.

MAILS for Europe, the West Indies, and New York by the R.M.S. "Berbice," will be closed at the General Post Office on Saturday, 27th September, at 7 p.m.

Letters for despatch by this Mail may be posted in City Street Boxes up to 6 p.m.

Postal matter will be registered at G.P.O. and at City Branch Offices up to 5 p.m.

Parcels received at G.P.O. and at City Branch Offices up to 4 p.m.

British Postal Orders may be purchased at the City Branch Offices any day (Sundays excepted) from 6.30 a.m. to 5.30 p.m. and at G.P.O. from 7 a.m. to 5 p.m.

Money Orders issued at G.P.O. and Cornhill Street up to 1 p.m.

After the closing of this Mail, postal matter handed in at the G.P.O. counter will be received on payment of extra postage as follows:—

Ordinary postal matter within 30 minutes 2 cents.

Ordinary postal matter within 60 minutes 12 cents.

Registered matter within 30 minutes after closing of Registered Mail 4 cents.

ON SUNDAY, 28th September, ordinary letters only, from 1.30 p.m. to 3.30 p.m. 12 cents.

COUNTRY MAILS will be forwarded to Georgetown as follows:—

DEMERARA.—East Coast, by Train leaving Mahaica at 5.20 p.m.

DEMERARA.—West Coast, by Train leaving Greenwich Park at 5.25 p.m.

DEMERARA.—East Bank, by Carrier Tricycle leaving Grove at 2.05 p.m.

DEMERARA.—West Bank, by Carrier Tricycle leaving Wales at 1.50 p.m.

DEMERARA.—Upper River and Potaro District, by Steamer leaving Wismar at 8.30 a.m.

BERBICE.—By Train leaving Rosignol at 6.55 a.m.

ESSEQUEBO COAST, LEGUAN AND WAKENAAM.—By Steamer leaving Onderneeming at noon.

ESSEQUEBO-BARTICA.—By Steamer leaving at 8 a.m. on Friday, 26th September.

ESSEQUEBO, NORTH WESTERN DISTRICT.—By Steamer leaving Mt. Everard at 8 a.m. on Thursday, 25th September.

N. FARRAR,
Postmaster General.

General Post Office,
Georgetown, 22nd September, 1913.

Local Government Board Notice.

WOODLEY PARK COUNTRY DISTRICT.

THE Local Authority of the Woodley Park Country District having prepared a statement showing the property within that District to be appraised and the value of such property as ascertained by the said Authority, notice is hereby given that the above-mentioned statement can be seen at the residence of Mr. Jadu Bussant situate in the said District.

J. R. C. GORDON,
Chairman, Local Authority of
Woodley Park Country District.

Woodley Park, Berbice,
20th September, 1913.

Police.

NOTICE.

THE following unclaimed property is now lying at Schepmoed Police Station and will be publicly sold at Auction for Cash to the highest bidder on the 1st October, 1913, if not previously claimed and ownership satisfactorily proved.

Viz., 2 Corials, 18 feet long.

A charge of 2% Church and Poor will be made.

A. H. BAKER,
County Inspector.

Head-quarters,
New Amsterdam,
13th September, 1913.

Public Works Department.

TENDERS are invited for Painting Post and Telegraph Station at Suddie, Essequebo.

2. Specification may be seen, and Surety Letter and Tender Forms obtained at the Office of the Colonial Civil Engineer, Georgetown, and at the Public Works Department Office in Suddie.

3. Tenders marked "Tender for Painting Post and Telegraph Station, Suddie," to be delivered at the Office of the Colonial Civil Engineer, Georgetown, until noon on Wednesday, the 1st day of October, 1913.

4. Each tender must be accompanied by a Surety letter on the proper form signed by two persons of known responsibility prepared to bind themselves with the party tendering to execute a Contract for the faithful performance of the work, in the event of his tender being accepted.

5. The acceptance of the lowest or any tender is not guaranteed.

R. J. SCOTT BUSHE,
Acting Colonial Civil Engineer.

Georgetown, 18th September, 1913.

TENDERS are invited for Painting Matron's Quarters, Public Hospital, Suddie, Essequebo.

2. Specification may be seen, and Surety Letter and Tender Forms obtained at the Office of the Colonial Civil Engineer, Georgetown, and at the Public Works Department Office in Suddie.

3. Tenders marked "Tender for Painting Matron's Quarters, Suddie Hospital," to be delivered at the Office of the Colonial Civil Engineer, Georgetown, until noon on Wednesday, the 1st day of October, 1913.

4. Each Tender must be accompanied by a Surety letter on the proper form signed by two persons of known responsibility prepared to bind themselves with the party

Digitized by Google

tendering to execute a Contract for the faithful performance of the work, in the event of his tender being accepted.

5. The acceptance of the lowest or any Tender is not guaranteed.

R. J. SCOTT BUSHE,
Acting Colonial Civil Engineer,
Georgetown, 19th September, 1913.

TENDERS are invited for Painting the Post and Telegraph Station at Anna Regina, Essequebo.

2. Specification may be seen, and Surety Letter and Tender Forms obtained at the Office of the Colonial Civil Engineer, Georgetown, and at the Public Works Department Office in Suddie.

3. Tenders marked "Tenders for Painting Post and Telegraph Station, Anna Regina," to be delivered at the Office of the Colonial Civil Engineer, Georgetown, until noon on Wednesday, the 1st day of October, 1913.

4. Each Tender must be accompanied by a Surety letter on the proper form signed by two persons of known responsibility prepared to bind themselves with the party tendering to execute a Contract for the faithful performance of the work, in the event of his tender being accepted.

5. The acceptance of the lowest or any Tender is not guaranteed.

R. J. SCOTT BUSHE,
Acting Colonial Civil Engineer.
Georgetown, 18th September, 1913.

Miscellaneous.

In re ESTATE OF G. D. KING, DECEASED.

ALL persons having any claims against the above Estate are hereby requested to render same with the undersigned within three (3) months from the date hereof and all persons indebted to the said Estate are requested to make immediate payment.

Mrs. G. A. KING,
Executrix,
236, South Road, Georgetown.

20th September, 1913.

[THIS IS THE FIRST PUBLICATION.]

NOTICE.

MEDICAL DEPARTMENT.

An examination of Candidates desirous of qualifying as Nurse-Midwives will be held at the Public Hospital, Georgetown, on Friday and Saturday, the 24th and 25th October, 1913, at 11 a.m.

Candidates must produce proof of

1. Having had eight months' training at a recognised school or having passed the final examination for nurses and had three months' training in recognised school.
2. Having been present and assisted at not less than nine confinements under the supervision of a duly registered medical practitioner.
3. Having attended the prescribed course of lectures.

The subjects of examination will be:—

1. Midwifery.
2. Care of newly-born infants and young children, and nursing generally.
3. Elementary Pharmacy.

There will be a written, a practical and an oral examination in the above subjects. Any candidate who fails to pass will be required to undergo such further period of study as the examiners may direct.

Notice of intention to attend the examination must be given the undersigned not later than 10th October, 1913.

Such notice must be accompanied by the Certificates of Training, etc.

F. E. FIELD,
Secretary to the Medical Board.

Public Hospital, Georgetown,
Demerara, 16th September, 1913.

NOTICE.

MEDICAL DEPARTMENT.

RETURN OF PROPERTY OF PATIENTS DYING INTESTATE IN A PUBLIC INSTITUTION, AS PROVIDED FOR BY SECTION 3 OF ORDINANCE NO. 4 OF 1893.

Public Hospital, Georgetown.

Name.	Residence.	Died.	Amount.	Property.
Claude Lewis	18, Bent Street	4.8.13.	03 cts.	
John Charles	Pouderoyen	23.8.13.	10 cts.	

11.9.1913.

A. T. OZZARD,
Officer in Charge.

Digitized by Google

CAUSES OF DEATH IN THE CITY OF GEORGETOWN AND ENVIRONS REGISTERED DURING THE MONTH OF AUGUST, 1913.

CAUSES OF DEATH.	No. of Ward.	1	2	3	4	5	6	7	8	9	10	11	12	13	14	Environs.		Hospital.			Totals.			No. of Cases certified.	No. of Cases same cause last month.
		Kingston.	N. Cumingsburg, West ½.	N. Cumingsburg, East ½.	S. Cumingsburg, West ½.	S. Cumingsburg, East ½.	Robb's Town.	Lacytown.	New Town.	Stabroek.	Werk-en-Rust.	Charlestown.	Bourda.	Albert Town.	Queenstown.	The Lodge.	Albouy's Town.	Shipping, &c.	Patients from Town.	Patients from Country.	Orphan Asylum.	Alms House.	Jail.	Males.	Females.	Persons.		
Enteric Fever					1														3	1				1	4	5	5	3
Malaria				1			1					1					1		1	2				4	3	7	7	9
Dysentery																	1			1				2		2	2	5
Pyæmia and Septicæmia																			1	1		1		2	1	3	3	5
Pellagra																						1			1	1	1	
Pulmonary Tuberculosis		1		1		1		1		1	3	1							7	4				13	7	20	19	33
Acute Miliary Tuberculosis																				1				1		1	1	
Abdominal Tuberculosis																			1						1	1	1	
Syphilis																			1					1		1	1	
Cancer and other malignant tumours of the Stomach Liver										1									2					2	1	3	3	4
Cancer and other malignant tumours of the female genital organs									1																1	1	1	1
Cancer and other malignant tumours of other organs and of organs not specified							1														1				2	2	2	1
Chronic Rheumatism, Osteo-Arthritis										1											2			2	1	3	3	1
Meningitis														1					1					1	1	2	2	1
Cerebral Hæmorrhage, Apoplexy			1													1									2	2	2	3
Paralysis without specified cause		1																			1			2		2	2	3
Epilepsy							1																		1	1	1	1
Convulsions (non-puerperal															1									1		1	1	
Convulsions of children under 5 years of age													1												1	1		1
Other diseases of the Nervous System													1											1		1	1	
Acute Endocarditis																				1				1		1	1	
Other organic diseases of the Heart													1							1		1		3		3	3	3
Aneurysm																			1					1		1	1	1
Arteriosclerosis									1																1	1	1	1
Hæmorrhage, other diseases of the Circulatory System																				1				1		1	1	
Filaria				1						2									3					3	3	6	6	4
Disease of the Larynx											1													1		1	1	1
Acute Bronchitis													1								1			1	1	2	2	3
Chronic Bronchitis																				1	1			2		2	2	2
Broncho Pneumonia							1												1					1	1	2	2	3
Lobar Pneumonia																			1	6				7		7	7	9
Pneumonia (type not distinguished)																			2	1				2	1	3	3	5
Pleurisy																				1				1		1	1	1
Asthma						1																1		2		2	2	
Diarrhœa and Enteritis						2		1		5	2	1				1			1					6	7	13	13	5
Ankylostomiasis																			1	1		2		2	2	4	4	8
Biliary Calculi										1															1	1	1	
Other Diseases of the Liver												1												1		1	1	3
Peritonitis																1								1		1	1	1
Acute Nephritis													1												1	1	1	
Bright's Disease										3						1		2	6		4			9	7	16	15	19
Other Diseases of the female genital organs																					1			1	1	1		
Puerperal Albuminuria and Convulsions																		1							1	1	1	3
Senile Gangrene		1																					1		1	1		
Gangrene other types																		1							1	1		
Diseases of the Integumentary System												1												1	1	1		
Premature Birth							1											1						2	2	2		
Infantile Debility, Icterus and Sclerema								2			1				1		3	1					4	4	8	8	10
Old Age			1						1				1		1						1		2	3	5	5	3
Syncope			1							1														2	2	2	1
Heart Failure				1	1				1															3	3	2		
Other Ill-defined causes														1	1						5		5	2	7	7	5	
Totals. Males		3		1		2		1		3	10	1	2	2	2	1	3		16	25		18		90				
Totals. Females				5	2	3		6		3	7	5	2	3	1		6		18	6		5			72			
Totals. Persons		3		6	2	5		7		6	17	6	4	5	3	1	9		34	31		23				162	158	
Do. last month		4	1	2	1	1		10		2	15	10	5	3	2	5	4		48	44		25		80	80	182	179	

Digitized by Google

BIRTHS IN THE CITY OF GEORGETOWN AND ENVIRONS REGISTERED DURING THE MONTH OF AUGUST, 1913.

BIRTHS.

No. of Ward.		1 Kingston.	2 N. Cuminsburg, West ½.	3 N. Cuminsburg, East ½.	4 S. Cuminsburg, West ½.	5 S. Cuminsburg, East ½.	6 Robb's Town.	7 Lacytown.	8 Newtown.	9 Stabroek.	10 Werk-en-Rust.	11 Charlestown.	12 Bourda.	13 Albert Town.	14 Queenstown.	Environs. The Lodge.	Albouy's Town.	Shipping, &c.	Hospital. Patients from Town.	Patients from Country.	Orphan Asylum.	Alms House.	Jail.	Totals. Boys.	Girls.	Totals.	Not Legitimate.
Births.	Boys	2	...	2	...	6	...	3	...	1	14	3	5	5	2	...	5	...	20	...	...	...	...	68	...	...	...
	Girls	6	2	...	...	...	...	8	...	2	9	4	3	5	2	1	4	...	16	...	...	...	...	...	62	...	...
	Totals	8	2	2	...	6	...	11	...	3	23	7	8	10	4	1	9	...	36	...	...	...	...	...	...	130	67
Do. last month		5	3	9	...	8	...	13	2	4	20	18	15	8	3	2	10	...	35	...	...	...	...	85	70	155	76

E. D. ROWLAND,
Acting Registrar General.

General Register Office,
Victoria Law Courts,
Georgetown, Demerara,
12th September, 1913.

Digitized by Google

CAUSES OF DEATH IN THE TOWN OF NEW AMSTERDAM REGISTERED DURING THE MONTH OF AUGUST, 1913.

CAUSES OF DEATH.	Smyth Town.	Queen's Town.	Stanley Town.	Winkle Village.	Public Institutions. Patients from Town.	Patients from Country.	Lunatic Asylum.	Jail.	Shipping, &c.	Totals. Males.	Females.	Persons.	No. of Cases Certified.	No. same cause last Month.
Enteric Fever	...	...	...	...	2	...	...	...	..	...	2	2	2	1
Malaria	2	...	...	...	1	2	...	...	...	1	4	5	3	3
Dysentery	...	...	...	...	...	1	...	...	..	1	...	1	1	...
Tetanus	1	...	...	...	...	...	...	...	...	...	1	1	1	...
Cancer and other malignant tumours of the female Genital Organs	...	...	...	...	1	...	...	...	...	...	1	1	1	...
Meningitis	...	...	..	...	...	...	1	...	...	1	...	1	1	1
Softening of the Brain	...	...	...	...	...	..	1	...	...	..	1	1	1	...
Other organic diseases of the Heart	...	..	...	...	2	1	...	...	...	1	2	3	3	2
Arteriosclerosis	...	...	...	...	...	...	1	...	...	1	...	1	1	1
Chronic Bronchitis	...	...	...	...	...	...	1	...	...	1	...	1	1	...
Broncho Pneumonia	1	...	...	...	1	...	...	...	...	1	1	2	2	...
Pneumonia (type not distinguished)	...	...	...	...	...	1	...	...	...	1	...	1	1	2
Diarrhœa and Enteritis	1	...	...	...	...	...	...	...	...	1	...	1	1	2
Bright's Disease	...	...	...	...	...	3	1	...	...	4	...	4	4	3
Accidental Drowning	1	...	...	...	...	...	...	.	...	1	...	1	1	...
Other Ill-defined causes	...	...	...	...	...	1	...	...	...	...	1	1	1	...
Totals Males	2	...	...	...	2	6	4	...	...	14	...	...	...	...
Totals Females	4	...	...	...	5	3	1	...	...	...	13	...	...	...
Totals Persons	6	...	...	...	7	9	5	...	...	...	...	27	25	...
Do. last month	13	...	1	...	5	12	3	...	...	19	15	34	26	...

BIRTHS.

	Boys.	Girls.	Totals.	No Legitimate.
BIRTHS Boys	5	...	...	...
BIRTHS Girls	5	...	2	...
BIRTHS Totals	10	...	2	...
Do. last month	8	...	3	...

Smyth Town.	4	...	...	...
	3	...	...	...
	7	...	...	...
	8	..	...	...

Queen's Town.	...	...	...	...
	...	...	...	...
	...	...	...	...
	9	10	19	11

E. D. ROWLAND,
Acting Registrar General.

General Register Office,
Victoria Law Courts,
Georgetown, Demerara,
12th September, 1913.

GEORGETOWN, DEMERARA.—Printed and Published every *Wednesday and Saturday*, and on such Extraordinary Days as may be directed by His Excellency the Governor, by "The Argosy" Company, Limited, at their Office, Lot 35, Water Street, Robb's Town. Subscription—Four Dollars per annum; Single Copies, 4 Cents. Wednesday, 24th September, 1913.

Digitized by Google

Digitized by Google

Vol. XXXVII. No. 81.

3,057

The Official Gazette
OF BRITISH GUIANA.

Published by Authority of His Excellency the Governor.

GEORGETOWN, SATURDAY, SEPTEMBER 27TH, 1913.

Government Notice.

GOVERNMENT SECRETARY'S OFFICE,
Georgetown, Demerara,
431. 26th September, 1913.

THE following Bill, which it is proposed to introduce into the Court of Policy, is hereby published for general information.

By Command,

G. BALL GREENE,
Acting Assistant Government Secretary.

A BILL ENTITLED "AN ORDINANCE TO AMEND THE GEORGETOWN TOWN COUNCIL ORDINANCE, 1898."

BE it enacted by the Governor of British Guiana with the advice and consent of the Court of Policy thereof, as follows :—

Short Title and construction.

1. This Ordinance may be cited as the Georgetown Town Council Ordinance, 1898, Amendment Ordinance, 1913, and shall be read and construed as one with the Georgetown Town Council Ordinance, 1898, (hereinafter referred to as the Principal Ordinance) and any Ordinance amending the same.

Repeal Section 5 No. 18 of 1911.

2. Section five of the Georgetown Town Council Ordinance, 1898, Amendment Ordinance, 1911, is hereby repealed and the following section substituted in lieu thereof :—

"5.—(1.) The Council shall have the power, from time to time, to borrow money only from their Bankers on current account and solely to apply such sums, when necessary, towards the payment in any year of any of the votes on the Annual Estimates of the Council, provided however, that such sums so obtained shall not exceed at any one time during each of the years 1913 and 1914 the sum of fifty thousand dollars, during the year 1915 the sum of thirty thousand dollars, during the year 1916 the sum of twenty thousand dollars, and during any subsequent year the sum of fifteen thousand dollars."

Digitized by Google

"(2.) The Council shall also have power, from time to time, and during such time as the Governor-in-Council may approve of, to borrow money only from their Bankers and solely to apply such sums, when necessary, towards the payment in any year of any expenditure incurred for any special works in respect of which the Council may have been duly authorised to raise money on loan by the issue of bonds, provided that such sums so obtained shall not exceed at any one time the amount of the loan authorised or the sum of fifty thousand dollars, whichever may be less."

"This section shall be retrospective during the year 1913."

Amendment of Section 129 Ord. No. 25 of 1898.

3. The following sub-section shall be added at the end of section one hundred and twenty-nine of the Principal Ordinance as sub-section 3 thereof:—

"(3.) When any instalment of tax remains unpaid for more than three months from the date mentioned in the said notice, interest at the rate of six per centum per annum from the said date until the date of the payment of the instalment shall be payable by way of surcharge upon the amount of the instalment and shall be recoverable in the manner provided for the recovery of the instalment."

Digitized by Google

Government Notices.

GOVERNMENT SECRETARY'S OFFICE,
Georgetown, Demerara,

432. 26th September, 1913.

REFERRING to Government Notice No. 379 of the 30th August, Edwin Duncan Glasford, Esquire, Third Class Officer of Customs, has returned to the colony from leave of absence and resumed the duties of his office on the 22nd instant.

433. 26th September, 1913.

THE Deputy Governor has been pleased to grant to Kenneth King, Esquire, Second Class Clerk, Post Office Department, leave of absence on full salary for sixteen days from the 18th instant.

434. 26th September, 1913.

THE Deputy Governor has been pleased to appoint Charles Howard Nicolson, Esquire, to be a Justice of the Peace in and for this Colony.

Mr. Nicholson took the prescribed oaths on the 20th instant.

435. 26th September, 1913.

THE Deputy Governor has been pleased to grant to Alleyne Leechman, Esquire, F.L.S., F.C.S., Science Lecturer, Department of Science and Agriculture, leave of absence on full salary for three months from the 14th September, with an extension of leave with half salary for three months.

436. 26th September, 1913.

THE Deputy Governor has been pleased to grant to John Albert Raleigh, Esquire, Government Veterinary Surgeon, leave of absence on half salary for six months from the 20th instant.

437. 26th September, 1913.

REFERRING to Government Notice No. 436 of even date the Deputy Governor has been pleased to appoint Alfred Seton Milne, Esquire, M.R.C.V.S., to act as Government Veterinary Surgeon during such time as John Albert Raleigh, Esquire, may be absent on leave or until further orders.

438. 26th September, 1913.

THE Deputy Governor has been pleased to appoint the Reverend Father Alban Robinson, Priest in charge of the Roman Catholic Church at Morawhanna, to be an Authority to issue to Aboriginal Indians, under the provisions of clause 9 of the Indian Regulations, 1910, permits to cut and remove timber, etc., from Crown lands.

439. 26th September, 1913.

REFERRING to Government Notice No. 291 of the 5th July, the Deputy Governor has been pleased to grant to Miss Emma Jane Moore, Matron of the Orphan Asylum, an extension of her leave of absence with half salary from the 10th to the 31st October next.

By Command,

G. BALL GREENE,
Acting Assistant Government Secretary.

Militia and Volunteer Orders.

BY COLONEL G. C. DE RINZY,
Commandant, British Guiana Local Forces,
Headquarters, Georgetown,
26th September, 1913.

DUTIES.

1. N.C. Officer on duty for the ensuing week:—Corpl. Wishart.
Next for duty:— Sergt. McPherson.

ARTILLERY.

PARADES.

2. The following is the detail of parades for the ensuing week:—
Tuesday, 5 p.m.—4.7 inch Gun Drill under Section Commanders. Sergt.-Major Collier will superintend.
Tuesday, 5 p.m.—Recruits Squad Drill under Corpl. Wishart.
Thursday, 5 p.m.—Company Drill, Eve Leary. (Paid.)
Thursday, 5 p.m.—Recruits Carbine Exercises.
Friday, 5 p.m.—4.7 inch Gun Drill for Recruits under Corpl. Wishart.

LEAVE.

3. Leave of absence has been granted to No. 2,351 Gr. Bennett for 14 days from 20th instant.

INFANTRY.

ATTACHED LIST.

4. With reference to paragraph 5 Militia Orders, dated 20th March, 1913, it is notified for general information that Lieut. H. Haigh, 8/ R. W. Regiment, having left the colony has ceased to be attached to No. 7 Company, B.G. Militia.

ARTILLERY AND INFANTRY.

PAID PARADES.

5. It is notified for general information that N.C. Officers and Men must attend at least one unpaid parade in one week in order to qualify for the paid parade. Company Commanders will see that this order is strictly carried out.

VOLUNTEERS.

PARADES.

6. The following is the detail of parades for the ensuing week:—
Tuesday, 4 p.m.—Target Practice at the Ranges for all N.C. Officers and men who have not completed their Annual Course of Musketry.

A. B. ROSE, Captain,
Staff Officer, Local Forces.

Transports and Mortgages.

Counties of Demerary & Essequebo.

11TH OCTOBER, 1913.

[FIRST PUBLICATION.]

THE following TRANSPORTS and MORTGAGES are intended to be passed before one of Their Honours the Judges of the Supreme Court of British Guiana on any day after Saturday, the 11th day of October, 1913, which such Judge shall be pleased to appoint, viz.:—

1. By Isabella Balle Browne, widow, of lot 70, Robb Street, Bourda, Georgetown, TRANSPORT of lot number 70 (seventy), in that part of Georgetown called Bourda, as laid down and defined on the plan of the Town Districts, situated on the lands of the Vlissengen estate, made by the Sworn Land Surveyor Luke M. Hill, dated 17th June, 1879, and deposited in the Registrar's Office of the counties of Demerary and Essequebo on the 1st November, 1879, said plan having been approved by the Governor and Court of Policy on the 22nd of September, 1879, and deposited in the Registrar's Office aforesaid in pursuance of the provisions of section sixty-four of Ordinance No. 2 of the year 1876, with all the buildings and erections thereon,—to and in favour of Edith G.

Digitized by Google

Gownder, the wife of Joseph Nathaniel Gownder, of lot 41, Upper Robb Street, Bourda, Georgetown, Demerara.

2. By John Augustus Seymour, of Kitty Village, East Coast, Demerary, TRANSPORT of lots numbers 135 (one hundred and thirty-five) and 136 (one hundred and thirty-six). situate in the Village of Alexanderville, in the Parish of St. George, in the county of Demerary and in the colony of British Guiana, with all the buildings and erections thereon subject to a First Mortgage passed and executed on the 28th day of September, 1912, to and in favour of The British Guiana Building Society, Limited,—to and in favour of Charles Thomas Herbert, of Bel Air, Eeast Coast, Demerery.

3. By the Colony of British Guiana, TRANSPORT of lot number 7 (seven), First Street, part of the lands formerly known as the Town of Morawhanna, in the North West District, in the county of Demerara and colony of British Guiana, said lot being laid down and defined on a plan of the said Town of Morawhanna by W. A. Harrison, Government Surveyor, dated 8th December, 1892, and deposited in the Registrar's Office on the 16th October, 1893,—to and in favour of Julia Maria D'Aguiar, widow, of lot number 21, Brickdam, Georgetown.

4. By the Colony of British Guiana, TRANSPORT of cultivation lot number 146 (one hundred and forty-six), section B, part of Plantation Clonbrook, situate on the east sea coast of the county of Demerara and colony of British Guiana, said lot being laid down and defined on a plan of the said plantation by E. S. E. Parker, Government Surveyor, dated 25th March, 1908, and deposited in the Registrar's Office on the 28th April, 1910,—to and in favour of Biput, No. 72,964, ex *Jura*, 1895, a male East Indian immigrant, residing at Plantation Clonbrook.

5. By the Colony of British Guiana, TRANSPORT of cultivation lot number 173 (one hundred and seventy-three), section A, part of Plantation Triumph, situate on the east sea coast of the county of Demerara and colony of British Guiana, said lot being laid down and defined on a plan of portion of the said plantation by L. M. Nightingale, Government Surveyor, dated 20th March, 1911, and deposited in the Registrar's Office on the 11th July, 1912,—to and in favour of Lallu, No. 87,267, ex *Mersey*, 1909, a male East Indian immigrant, residing at Plantation Mon Repos.

6. By the Mayor and Town Council of the city of Georgetown, TRANSPORT of lot number 249 (two hundred and forty-nine), in that part of Georgetown called Queenstown Ward, as laid down and defined on the plan of the District, situated on the lands of the Thomas estate, made by the Sworn Land Surveyor, Luke M. Hill, C.E., dated 1st September, 1887, and deposited in the office in Georgetown of the Registrar of the colony of British Guiana on the seventh day of April, 1888, in pursuance of the provisions of section six of Ordinance two of 1887, said lot number 249 (two hundred and forty-nine), being subject to the By-Laws and Regulations passed by the Mayor and Town Council on the 15th May, 1888, and sanctioned by the Governor and Court of Policy on the 10th July, 1888,—to and in favour of George Douglas Richardson, of lot 249, Forshaw Street, Queenstown Ward, aforesaid.

7. By Peter Vander Hyden, of lot 17, Broad Street, Georgetown, Demerara, TRANSPORT of lot number 9 (nine), part of the plantation or estate called Vreed-en-Hoop, *cum annexis*, situate on the west bank of the river Demerary, in the county of Demerary, in the colony of British Guiana, said lot number 9 (nine), being laid down and defined on a plan made by the Sworn Land Surveyor E. Chalmers, dated 9th July, 1898, and deposited in the Registrar's Office of British Guiana on the 12th of January, 1900, with all the buildings and erections thereon,—to and in favour of Margaret Theresa Fraser, spinster, of 44, Princes Street, Georgetown, aforesaid.

8. By Henry Beckles, of lot 333, Cumings Street, Georgetown, TRANSPORT of west half lot number 174 (one hundred and seventy-four), in that part of Georgetown called Lacytown as laid down and defined on the map of the several Wards of the city of Georgetown, situated on the lands of the Vlissengen estate, made by the Sworn Land Surveyor William Hayley, dated January, 1877, and deposited in the Registrar's Office of the counties of Demerary and Essequebo on the 24th July, 1878, said map having been approved of by the Governor and Court of Policy on the 15th May, 1878, and deposited in the Registrar's Office aforesaid in pursuance of the provisions of section sixty-four of Ordinance No. 2 of the year 1876, said west half of said lot number 174 (one hundred and seventy-four), being subject to the lien of the Receiver General of British Guiana, with the building and erections thereon,—to and in favour of Adelaide Griffith, spinster, of said lot 174.

9. By Mankaomar, singlewoman, R. of D., No. 19,213, ex *Ganges*, 1884, of Plantation Bachelor's Adventure, East Coast, Demerary, TRANSPORT of an undivided third part of lot number 46 (forty-six), part of the plantation or estate called Bachelor's Adventure, situate on the east sea coast of the county of Demerary and colony of British Guiana, bounded on the east by Plantation Paradise, on the west by Plantation Enterprise, on the north by the sea and on the south by Crown lands, the said lot 46 (forty-six), being laid down and defined on a plan of part of Plantation Bachelor's Adventure, East Coast, Demerary, British Guiana, surveyed and paaled off at the request of the proprietors by Ewald C. H. Klautky, Sworn Land Surveyor, dated 9th January, 1907, and deposited in the Registrar's Office of British Guiana on the 12th day of February, 1907, with one building thereon,—to and in favour of Matborsing, male East Indian immigrant, No. 73,809, ex *Ems*, 1895, of Enterprise, East Coast, Demerary, for an undivided three-fourths (¾) of the hereinbefore mentioned property and the building and to and in favour of James Lewis, of Enterprise aforesaid, for the remaining undivided one-fourth (¼) of the said property.

10. By Frank Esau Yhap, of Suddie, Essequebo, in his own right and as the father and natural guardian of his minor children Daisy Yhap, Eril Yhap and Gladys Yhap, being hereto duly authorised by an Order of His Honour Albert Earnshaw, acting Chief Justice of British Guiana, dated , 1913, the said Daisy Yhap, Eril Yhap and Gladys Yhap, being the heirs, *ab intestato*, of their mother Ida Yhap, deceased, who was married in community of property to the said Frank Esau Yhap, TRANSPORT of lot number 14 (fourteen), section B, part of the lands of Plantation Onderneeming, situate on the left bank of the River Essequebo, in the county of Essequebo and colony of British Guiana, said lot being laid down and defined on a diagram of the front lands of the said Plantation by Henry Bouglé, Government Surveyor, dated 12th February, 1902, and deposited in the Registrar's Office of British Guiana, on the 6th May, 1902. without the buildings and erections thereon,—to and in favour of Joseph Molborough, of Sudddie, Essequebo.

11. By Isabella Armstrong, widow, of Alexander Village, East Bank, Demerary, as having been married in community of property to James Armstrong deceased and also as the sole heir, *ab intestato*, failing all relatives of her husband the said James Armstrong, deceased, TRANSPORT of a tract of Crown land, situate, lying and being at the southern point of Great Troolie Island, Essequibo River, commencing at a point on the eastern side of the Island, about 150 roods from the southern end and having a façade N. 211° 36' E. 65 roods by a mean depth N. 301° 36' E. of 115.38 roods being the northern portion of a Grant formerly in the occupancy of F. J. Kinch, in the county of Essequebo and colony of British Guiana, and containing 25 (twenty-five) acres as shown on a diagram by Henry H. Bouglé, Government Surveyor, dated the 14th day of February, 1900, and annexed to the Grant No. 2,374, a duplicate of which diagram together with a duplicate of the said Grant is deposited in the Office of the Government Land Department, subject to the conditions of the said Grant,—to and in favour of Isaac Waterman, of Noitgedacht, Wakenaam, Essequebo.

12. By Antonio de Freitas, of lot 21, Broad Street, Georgetown, a FIRST MORTGAGE on part of the concession or lots 15 (fifteen) and 16 (sixteen), situate in Cumingsburg, city of Georgetown, county of Demerary, being thirty feet in front and one hundred and sixty feet in depth and all the buildings and erections thereon,—to and in favour of The British Guiana Mutual Fire Insurance Company, Limited, of lots 27, 28 and 29, corner of Robb and Hincks Streets, Georgetown.

13. By Rampersaud, male, B.R., No. 292, of 1870, of Pln. Novar, Mahaicony Creek, TRANSPORT of a piece of land part of a tract of Crown Land situate lying and being on the right bank of the Mahaicony Creek, commencing 7 roods below the mouth of the Moco-Moco Creek, and extending thence upwards in façade S. 20° 15' W. 100 roods by a mean depth S. 69° 45' E. 300 roods in the county of Demerara, colony of British Guiana and containing 100 acres as shown on a diagram by F. U. Tronchin, acting Government Surveyor, dated 19th March, 1898, and annexed to Grant No. 1,683, the said piece of land hereby transported having a façade of 15 roods commencing 25 roods from the western extremity of the northern boundary of said Grant, and extending in a southerly direction by the whole depth of said Grant, subject to the conditions contained in the said Grant,—to and in favour of Beeputh, male, B.R., No. 181 of 1878, of Moco-Moco, Mahaicony Creek.

14. By Joseph Santos Fernandes, of lot 7, Broad treet, Georgetown, Demerara, A FIRST MORTGAGE on lot 20 (twenty), part of the abandoned

Digitized by Google

Plantation called and known as Maria's Lodge situate on the west coast of the county of Essequebo, said lot number 20 (twenty), being laid down and defined on a diagram of Plantation Maria's Lodge made by Frank Fowler, acting Assistant Crown Surveyor, on the 27th September, 1897, and deposited in the Registrar's Office of British Guiana on the 20th February, 1900, save and except the draining trench running across said lot, and on all the buildings and erections thereon; and *secondly*, on all and singular the stock-in-trade, machinery, plant, good-will, goods, wares, merchandise, furniture, fixtures, fittings, utensils and further appurtenances of every description, book and other debts, assets and choses in action of the retail spirit and provisions business now or hereafter carried on by the mortgagor upon the said lot 20 (twenty), hereinbefore particularly described, whether carried on upon the said premises or elsewhere in the said colony of British Guiana and on all other stock-in-trade, machinery, plant, good-will, goods, wares, merchandise, furniture, fittings, utensils, book and other debts, assets and choses in action and further appurtenances of every description which may hereafter be brought in or taken into the said business either in addition to those at present existing, or in substitution therefor or which may be due to the mortgagor hereafter in regard to the business or businesses which may hereafter be carried on by him whether upon the said premises or elsewhere in the said colony of British Guiana, and the licences for carrying on the said business or businesses,—to and in favour of J. P. Santos and Company, Limited, whose registered office is at lots 54 and 55, Water Street, Robbstown, Georgetown.

15. By William Farnum Beamish Harris, of lot 18, Charles Street, Charlestown, TRANSPORT of east half of lot number 74 (seventy-four) or 87 (eighty-seven), situate in Werk-en-Rust, in the city of Georgetown, county of Demerary, with all the buildings and erections thereon,—to and in favour of Thomas Mendes, of lot 94, Smyth Street, Werk-en-Rust.

16. By Blanche Caroline Eveline Huthersall and Frederica Augusta Louisa Huthersall, spinsters, of lot 197, Charlotte Street, Georgetown, a FIRST MORTGAGE on lot number 197 (one hundred and ninety-seven) in that part of Georgetown called Lacytown as laid down and defined on the plan of the Town Districts, situated on the lands of the Vlissengen estate made by the Sworn Land Surveyor Luke M. Hill, dated 17th June, 1879, and deposited in the Registrar's Office of the counties of Demerary and Essequebo on the 1st of November, 1879, said plan having been approved of by the Governor and Court of Policy on the 22nd of September, 1879, and deposited in the Registrar's Office aforesaid, in pursuance of the provisions of section sixty-five of Ordinance No. 8 of the year 1876, said lot number 197 (one hundred and ninety-seven) being subject to the lien of the Receiver General of British Guiana and all the buildings and erections thereon,—to and in favour of The British Guiana Mutual Fire Insurance Company, Limited, of lots Nos. 27, 28 and 29, corner of Robb and Hincks Streets, Georgetown.

17. By Francis Marques, of lot 109, Leopold Street, Georgetown, a FIRST MORTGAGE on the east half of east half of lot number 28 (twenty-eight), being part of Plantation La Penitence, situate on the east bank of the river Demerary and known on a chart or plan thereof by the Sworn Land Surveyor James Hackett deposited in the Registrar's Office of the counties of Demerary and Essequebo and in terms of a certain contract of sale and purchased dated the 16th of April, 1844, and recorded in the Registrar's Office aforesaid in the book of records No. 33, Vol. 1, folio 611, et sequentibus, and all the building and erections thereon,—to and in favour of The British Guiana Mutual Fire Insurance Company, Limited, of lots 27, 28 and 29, corner of Robb and Hinck Streets, Georgetown.

18. By Marian Adonis, the wife of William Adonis, of Robb Street Lacytown, Georgetown, a SECOND MORTGAGE on the south half of lot number 58 (fifty-eight), situate in North Newburg, Werk-en-Rust, city of Georgetown, county of Demerary and colony of British Guiana, and on all the buildings and erections thereon,—to and in favour of Eustace Gordon Woolford, of lots 134, 135 and 136, Kingston, Georgetown, and Edwin Angel Walbridge Sampson, of America Street, Georgetown.

19. By Mary Marshall, widow, of La Jalousie, West Coast, Demerary, as having been married in community of property to her husbtand Joseph Marshall, deceased, and by Ignatius Marshall, Susan Alleyne, born Marshall the wife of FitzGerald Alleyne, Blanche Marshall, Elizabeth Marshall and Ernest Straker, as having been married in community of property to Martha Straker, born Marshall, all of La Jalousie aforesaid, the said Ignatius Marshall Susan Alleyne born Marshall, Blanche Marshall, Elizabeth Marshall and Martha Straker born Marshall being the heirs, *ab intestato*, of their deceased father the said Joseph Marshall, TRANSPORT of lot number 15 (fifteen), part of the front lands of Plantation La Jalousie and Bien Fait, known together as Plantation La Jalousie, *cum annexis*, situate on the west sea coast of the county of Demerary and colony of British Guiana, the said lot being laid down and defined on a plan of part of the front lands of the said plantation, made by E. A. Haynes, Sworn Land Surveyor, dated 2nd September, 1907, and deposited in the Registrsr's Office of British Guiana on the 19th November, 1907,—to and in favour of Sukihaji. No. 81,296, ex *Lena*, 1899, female East Indian residing at

20. By Rymond Gonsalves Ferreira of Pomeroon, TRANSPORT of a tract of Crown land situate and being on the left bank of the Pomeroon river, commencing at a paal marking the upper boundary of a tract of 25 acres held under licence No. 3,537, by John Correira, and about 2 miles below Eurowah point, and extending in façade upwards S. 28° 03' E. 25 roods, with a mean depth S. 61° 57' W 300 roods in the county of Essequebo and colony of British Guiana and containing twenty-five Rhynland acres as shown on a diagram by James A. P. Bowhill, Government Surveyor, dated the sixteenth day of May, 1904, a duplicate of which diagram together with a duplicate of the Grant (No. 3818) is deposited in the Office of the Department of Lands and Mines, subject to the conditions of the said Grant,—to and in favour of John Gonsalves, of Pomeroon, Essequebo.

21. By Robert Hugh Birkett, the duly constituted attorney of Esther Birkett, widow, both of lot 78 (seventy-eight), New Charlestown, agreeably with power of attorney executed and recorded in office of the Registrar of British Guiana on the 10th January, 1912, TRANSPORT of the east quarter of lot number 78 (seventy-eight), situate in New Charlestown District, city of Georgetown, county of Demerary, and colony of British Guiana with all the buildings and erections thereon, subject to a First Mortgage passsd thereon on the 15th February, 1912,—in favour of The British Guiana Building Society, Limited.—to and in favour of William Beresford Jordan, of 7, Sussex Street, Georgetown.

22. By Margaret Amanda Straker, the wife of Joseph Abraham Straker, both of lot 48, Robb Street, Bourda, in the city of Georgetown, A FIRST MORTGAGE on the west half of lot number 49 (forty-nine), in that part of Georgetown called Bourda, as laid down and defined on the plan of the town districts, situated on the lands of the Vlissengen estate, made by the Sworn Land Surveyor Luke M. Hill, dated 17th June, 1879, and deposited in the Registrar's Office of the counties of Demerary and Essequebo on the First of November, 1879, said plan having been approved of by the Governor and Court of Policy on the 22nd of September, 1879, and deposited in the Registrar's Office aforesaid in pursuance of the provisions of section sixty-four of Ordinance No. 2 of the year 1876, and all the buildings and erections thereon,—to and in favour of The British Guiana Building Society, Limited, of lots Nos. 1, 2, and 3, High Street, Georgetown.

23. By George Douglas Richardson, of lot 249, Queenstown, in the city of Georgetown, A FIRST MORTGAGE on lot number 249 (two hundred and forty-nine), in that part of Georgetown called Queenstown Ward, as laid down and defined on the plan of the district situated on the lands of the Thomas estate, made by the Sworn Land Surveyor Luke M. Hill, C.E., dated 1st September, 1887, and deposited in the Office in Georgetown of the Registrar of the colony of British Guiana on the Seventh day of April, 1888, in pursuance of the provisions of section six of Ordinance two of 1887, said lot number 249 (two hundred and forty-nine), being subject to the By-Laws and Regulations passed by the Mayor and Town Council on the 15th May, 1888, and sanctioned by the Governor and Court of Policy on the 10th July, 1888, and all the buildings and erections thereon,—to and in favour of The British Guiana Building Society, Limited, of lots Nos. 1, 2 and 3, High Street, Georgetown.

24. By Percival Thompson, of lot 149, Regent Street, Lacytown, in the city of Georgetown, A FIRST MORTGAGE on the west half of lot number 215 (two hundred and fifteen), in that part of Georgetown called Bourda, as laid down and defined on the plan of the Town districts, situated on the lands of the Vlissengen estate, made by the Sworn Land Surveyor Luke M. Hill, dated 17th June, 1879, and deposited in the Registrar's Office of the counties of Demerary and Essequebo on the 1st of November, 1879, said plan having been approved of by the Governor and Court of Policy on the 22nd of September, 1879, and deposited in the Registrar's Office aforesaid in pursuance of the provisions of section

Digitized by Google

sixty-four of Ordinance No. 2 of the year 1876, and all the buildings and erections thereon,—to and in favour of The British Guiana Building Society, Limited, of lots Nos. 1, 2 and 3, High Street, Georgetown.

25. By Manoel Jacintho Carreiro, of lot 12, James Street, Albouystown, in the city of Georgetown, a FIRST MORTGAGE on lot number 28 (twenty-eight), in North Freeburg, in the city of Georgetown, and all the buildings and erections thereon,—to and in favour of The Demerara Mutual Life Assurance Society, Limited, of lots 1, 2, and 3, High Street, Robbstown, Georgetown.

26. By William Van Battenburg Gunning, of lot 69, Main Street, in the city of Georgetown, in his quality as one of the joint and several Attorneys in this colony of Adriana Catherine Van Battenburg Stafford, born Gunning, widow, a FIRST MORTGAGE on lot number 218 (two hundred and eighteen) in that part of Georgetown called Lacytown, as laid down and defined on the plan of the Town districts, situated on the lands of the Vlissengen estate, made by the Sworn Land Surveyor Luke M. Hill, dated 17th June, 1879, and deposited in the Registrar's Office of the counties of Demerary and Essequebo, on the 1st of November, 1879, said plan having been approved of by the Governor and Court of Policy on the 22nd of September, 1879, and deposited in the Registrar's Office aforesaid in pursuance of the provisions of section sixty-five of Ordinance No. 8 of the year 1876, and all the buildings and erections thereon,—to and in favour of The Demerara Mutual Life Assurance Society, Limited, of lots 1, 2, and 3, High Street, Robbstown, Georgetown.

27. By George Richard Vaughan, of lot 142, Regent Road, Bourda, in the city of Georgetown, TRANSPORT of east half of the concession or lot number 17 (seventeen), situate in Charlestown district, in the city of Georgetown, county of Demerary and colony of British Guiana with all the buildings and erections thereon,—to and in favour of Matilda Livingstone and the minor Ruth Leonie Livingstone, both of lot 14, Bent Street, in the city of Georgetown.

28. By Constantine Gonsalves, of 154, Church Street, Georgetown, TRANSPORT of the east half of lot number 51 (fifty-one), situate in North Freeburg District, in the city of Georgetown, county of Demerary and colony of British Guiana, with all the buildings and erections thereon,—to and in favour of Robert Hugh Birkett, of 78, Broad Street, Georgetown.

29. By Thomas Mendes, of lot 94, Smyth Street, Georgetown, Demerara, a FIRST MORTGAGE on *firstly* the east half of lot number 114 (one hundred and fourteen), in that part of Georgetown called Lacytown, as laid down and defined on the Town Districts, situated on the plan of the Vlissengen estate, made by the Sworn Land Surveyor Luke M. Hill, dated 17th June, 1879, and deposited in the Registrar's Office of the counties of Demerary and Essequebo on the first of November, 1879, said plan having been approved of by the Governor and Court of Policy on the 22nd of September, 1879, and deposited in the Registrar's Office aforesaid in pursuance of the provisions of section sixty-four of Ordinance No. 2 of the year 1876, and all the building and erections thereon, said east half of lot 114, being subject to the lien of the Receiver General of British Guiana; *secondly*, the east half of lot number 74 (seventy-four) or 87 (eighty-seven), situate in Werk-en-Rust, in the city of Georgetown, county of Demerary and all the buildings and erections thereon,—to and in favour of The British Guiana Mutual Fire Insurance Company, Limited, of lots Nos. 27, 28 and 29, corner of Robb and Hincks Streets, Georgetown.

30. By Sookea (female), No. 285, ex *Ganges*, 1871, widow, as one of the legatees under the last will and testament of her husband Mutoye, deceased, No. 49, ex *Ganges*, 1871, bearing date 1st June, 1892, and deposited in the Registrar's Office of the counties of Demerary and Essequibo on the 20th June, 1892, and as the sole heiress, *ab intestato*, of Boodhia, deceased, who was also one of the legatees under the said last will and testament of the said Mutoye, deceased. TRANSPORT of five undivided twelfth parts or shares of and in lot No. 86 (eighty-six), part of Plantation Vereeniging, sometimes known as and called Plantation Supply, situate on the west bank of the Mahaica creek, in the county of Demerary, in the colony of British Guiana, the said lot being laid down and defined on a diagram of part of Vereeniging by the Sworn Land Surveyor W. J. Fowler, dated 28th April, 1890, and deposited in the Registrar's Office of British Guiana on the 12th of February, 1891, —to and in favour of Buskulia, No. 45, ex *Pandora*, 1878.

Registrar's Office of British Guiana, Georgetown, Demerary, this 26th day of September, 1913.

B. S. NEWSAM,
Acting Registrar.

Counties of Demerary & Essequebo.

4TH OCTOBER, 1913.

[SECOND PUBLICATION.]

THE following TRANSPORTS and MORTGAGES are intended to be passed before one of Their Honours the Judges of the Supreme Court of British Guiana on any day after Saturday, the 4th day of October, 1913, which such Judge shall be pleased to appoint:—

1. By Susan Hart, of lot 5, Hadfield Street, Georgetown, a FIRST MORTGAGE on the west half of lot number 5 (five), situate in Newburg, Werk-en-Rust, city of Georgetown, county of Demerary and all the buildings and erections thereon,—to and in favour of The British Guiana Mutual Fire Insurance Company, Limited, of lot Nos. 27, 28 and 29, corner of Robb and Hincks Street, Georgetown.

2. By Sarah Brathwaite, of lot 201, Camp Street, Lacytown, Georgetown, a FIRST MORTGAGE on the south half of lot number 201 (two hundred and one), in that part of Georgetown called Lacytown, as laid down and defined on a plan of the Town districts, situated on the lands of the Vlissengen estate, made by the Sworn Land Surveyor Luke M. Hill, dated 17th June, 1879, and deposited in the Registrar's Office of the counties of Demerary and Essequebo on the 1st of November 1879, said plan having been approved of by the Governor and Court of Policy on the 22nd of September, 1879, and deposited in the Registrar's Office aforesaid in pursuance of the provisions of section 64 of Ordinance No. 2 of the year 1876, and all the buildings and erections thereon, subject to the lien of the Receiver General of British Guiana,—to and in favour of The British Guiana Mutual Fire Insurance Company, Limited, of lots Nos. 27, 28 and 29, corner of Robb and Hincks Streets, Georgetown.

3. By George Forrester King, of Georgetown, TRANSPORT of, *firstly*, lot 297 (two hundred and (ninety-seven), in South Cumingsburg District, in the city of Georgetown, county of Demerary and colony of British Guiana and all the buildings and erections thereon, subject to a First Mortgage thereon, in favour of The British Guiana Mutual Fire Insurance Company, Limited, passed on the 29th July, 1911; and *secondly*, three undivided fourth parts or shares of and in the north half of part of the front lands of the Plantation Peter's Hall, situate on the east bank of the river Demerary and known on a diagram thereof by the Sworn Land Surveyor Thomas Hubbard, dated 18th June, 1841, deposited in the Registrar's Office in the counties of Demerary and Essequebo on the 24th February, 1848, as lot number 39 (thirty-nine), with the building thereon,—to and in favour of Robert James Kingsland, of Peter's Hall, East Bank, Demerara.

4. By Pollycarpia Pawlar Pistana, the wife of Francis John Pistana, of lot 241, South Road, Bourda Georgetown, TRANSPORT of the east half of lot number 241 (two hundred and forty-one), in that part of Georgetown called Bourda as laid down and defined on the plan of the Town Districts, situated on the lands of the Vlissengen Estate, made by the Sworn Land Surveyor Luke M. Hill, dated 17th June, 1879, and deposited in the Registrar's Office of the counties of Demerary and Essequibo on the first of November, 1879, said plan having been approved of by the Governor and Court of Policy on the 22nd of September, 1879, and deposited in the Registrar's Office aforesaid, in pursuance of the provisions of section sixty-four of Ordinance No. 2 of the year 1876, and all the buildings and erections thereon, and subject to a First Mortgage passed to and in favour of The British Guiana Building Society, Limited, on 14th October, 1911,—to and in favour of Richard Sydney Ross, of lot 106, Regent Street, Bourda, Georgetown.

5. By Gerald Adolphus Spencer, of Plantation LaUnion, Essequebo, TRANSPORT of lots B and C., parts of the lands of Plantation Huis't Dieren, *cum annexis*, situate on the left bank of the River Essequibo in the County of Essequebo and colony of British Guiana, said lots being laid down and defined on a plan of the said plantation by L. S. Hohenkerk, Government Surveyor, dated 26th November, 1907, and deposited in the Registrar's Office on 24th February, 1909, no buildings thereon,—to and in favour of Benjamin Nathaniel Nurse and Charles Nathaniel Seals, both of Plantation Zorg, Essequibo.

6. By the Colony of British Guiana, TRANSPORT of cultivation lots number 101 (one hundred and one) and 102 (one hundred and two), section C, parts of Plantation Triumph, situate on the east sea coast of the county of Demerara and colony of British Guiana, said lots being laid down and defined on a plan of portion of the said plantation by L. M. Nightingale, Government Surveyor, dated 4th September, 1912, and deposited in the

Digitized by Google

Registrar's Office on the 19th December, 1912,—to and in favour of Robert Cadogan, residing at Plantation Triumph.

7. By the Colony of British Guiana, TRANSPORT of cultivation lots numbers 319 (three hundred and nineteen) and 320 (three hundred and twenty), section A, parts of Plantation Triumph, situate on the east sea coast of the county of Demerara and colony of British Guiana, said lots being laid down and defined on a plan of a portion of the said plantation by L. M. Nightingale, Government Surveyor, dated 20th March, 1911, and deposited in the Registrar's Office on the 11th July, 1912, lot 319 (three hundred and nineteen), being marked "Reserved for dam" on the said plantation, —to and in favour of James Alleyne, residing at Plantation Triumph.

8. By the Colony of British Guiana, TRANSPORT of cultivation lot number 86 (eighty-six), section A, part of Plantation Triumph, situate on the east sea coast of the county of Demerara and colony of British Guiana, said lot being laid down and defined on a plan of portion of the said plantation by L. M. Nightingale, Government Surveyor, dated 20th March, 1911, and deposited in the Registrar's Office on the 11th July, 1912,—to and in favour of Parbhu, No. 96,612, ex *Moy*, 1903, a male East Indian immigrant, residing at Plantation Good Hope.

9. By Thomas Arthur Durant, of lot 173, Charlotte Street, Bourda, Georgetown, TRANSPORT of the quarter lot of land number 309 (three hundred and nine), adjoining the west quarter situate in Cumingsburg, also known and described in the Town Books as east half of west half lot number 309 (three hundred and nine), South Cumingsburg, city of Georgetown, county of Demerary, with all the buildings and erections thereon, subject to a First Mortgage passed on the 6th September, 1913, to and in favour of The Demerara Mutual Life Assurance Society, Limited,—to and in favour of Samuel Ignatius Cyrus, of lot 10, Longden Street, Georgetown, aforesaid.

10. By Frank Owen Franker, of lot 62, Brickdam, Georgetown, liquidator of the Cornelia Ida Estate Syndicate, Limited, in liquidation, TRANSPORT of lot 1 (one) part of the front lands of Plantation Cornelia Ida, situate on the west coast of the county of Demerary, colony of British Guiana, described on a plan or chart of a portion of the front lands of Plantation Cornelia Ida, made by the Sworn Land Surveyor J. T. Seymour, dated 25th June, 1910, and deposited in the Registrar's Office in British Guiana on the 27th day of June, 1910,—to and in favour of John Gabriel Vieira, of Plantation Anna Catharina, West Coast, Demerara.

11. By William Beresford Jordan, of lot 7, Sussex Street, Albouys Town, TRANSPORT of the east half of the north half of lot number 7 (seven) part of that part of Plantation La Penitence, situate on the east bank of the River Demerary, known as Albouys Town, as laid down and defined on a chart by Cathcart Chalmers, Sworn Land Surveyor, dated 17th March, 1868, and deposited in the Registrar's Office of the counties of Demerary and Essequebo, on the 24th March, 1868, with all the buildings and erections thereon, subject to a First Mortgage passed on the 22nd September, 1910, in favour of The British Guiana Building Society, Limited,—to and in favour of Timothy Reuben Waldron, of lot 19, Norton Street, Wortmanville.

12. By Anthony Gregory Rodrigues, of lot 9, Lombard Street, Georgetown, TRANSPORT of inner lot number 7 (seven) or 9 (nine) situate in Werk-en-Rust District, in the city of Georgetown and county of Demerary, with all the buildings and erections thereon, subject to a First Mortgage passed on the 5th March, 1913, in favour of The Demerara Mutual Life Assurance Society, Limited, of lots 1, 2 and 3, High Street, Georgetown, and subject also to a Second Mortgage passed on the 5th March, 1913, in favour of Jose Vieira, of Den Amstel Village, West Coast, Demerara,—to and in favour of Antonio Nepomuceno Santos, of lot 232, Middle Street, Georgetown.

13. By John Ebenezer Williams, residing at Friendship, East Coast, Demerara, TRANSPORT of the east quarter of lot number 111 (one hundred and eleven), section A, east quarter of lot number 149 (one hundred and forty-nine), section B, east quarter of lot number 102 (one hundred and two), section C, east quarter of lot number 100 (one hundred), section D, which form one quarter of a share in the village of Friendship, in the parish of Saint Paul, in the county of Demerary and in the colony of British Guiana, without the buildings and erections thereon,—to and in favour of Albertha Accra, born David, the wife of Abraham Accra, both of Friendship, East Coast, Demerara.

14. By the Colony of British Guiana, TRANSPORT of lot number 12 (twelve), part of Plantation Anna Maria, situate in the island of Leguan, in the Essequibo river, in the county of Essequebo and colony of British Guiana, said lot being laid down and defined on a plan of portion of the front lands of Plantation Anna Maria and DeWitte Zwaan by James A. P. Bowhill, Government Surveyor, dated 29th July, 1913, and deposited in the Registrar's Office on the 11th September, 1913, and showing lots as originally laid down by Sworn Land Surveyor A. Buchanan during years 1841 and 1843,—to and in favour of Milly Henrietta Bennett, spinster, residing at Kingston, Leguan.

15. By Abraham Van Battenburg Cameron, one of joint and several attorneys of Thomas Mayers, of the island of Barbados, agreeably with power of attorney executed and recorded in the Registrar's Office of British Guiana on the 18th day of March, 1913, TRANSPORT of one bed or ¼ (quarter) part in lot 39 (thirty-nine), section E, being the sixth bed from the eastern boundary of the said lot part of Plantation La Grange, *cum annexis*, situate on the west bank of the river Demerary, in the county of Demerara and colony of British Guiana, said lot number 39 (thirty-nine), being laid down and defined on a diagram of said plantation by Ewald C. H. Klautky, Sworn Land Surveyor, dated 12th December, 1906, and deposited in the Registrar's Office of British Guiana on the 4th day of March, 1907,—to and in favour of Sanjhari, female, No. 72,870, ex *Lena*, 1895, singlewoman, of La Grange, West Bank, Demerara.

16. By Abraham Van Battenburg Cameron, one of the joint and several attorneys in this colony of Thomas Mayers, agreeably with Power of Attorney executed and recorded in the Registrar's Office of British Guiana on the 18th day of March, 1913, TRANSPORT of cultivation lot number 9 (nine), section F, part of Plantation La Grange, *cum annexis*, situate on the left bank of the Demerara River, in the county of Demerara, and colony of British Guiana, said lot number 9 (nine), being laid down and defined on a diagram of the said Plantation by E. C. H. Klautky, Sworn Land Surveyor, dated 18th April, 1908, and deposited in the Registrar's Office of British Guiana on the 21st September, 1910, —to and in favour of Ramchhubi Lal, male East Indian immigrant, No. 96,023, ex *Clyde*, 1903, of La Grange, aforesaid.

17. By The Colony of British Guiana, TRANSPORT of lot T, situate on the Esplanade in the Town of Bartica now known as Bartica Village in the county of Essequebo and colony of British Guiana as laid down and defined on a plan by William Chalmers, Assistant Crown Surveyor, dated 19th August, 1887, and deposited in the Registrar's Office of British Guiana on the 26th January, 1889,—to and in favour of Peter Nobb, residing at Bartica aforesaid.

18. By the British Guiana Building Society, Limited, of lots Nos. 1, 2 and 3, High Street, Georgetown, TRANSPORT of west half of lot number 43 (forty-three), also known in the Town Books as west half of lot number 51 (fifty-one), Newburg, Werk-en-Rust, city of Georgetown county of Demerary, with all the buildings and erections thereon, subject to leases in favour of Edward Boyce and Charles Meertins, respectively, and save and except two buildings thereon belonging to the said Edward Boyce and Charles Meertins, respectively,—to and in favour of Saffron Flower Lodge, No. 220 of lot 26, John Street, in the city of Georgetown.

19. By Saffron Flower Lodge, No. 220, of lot 26, John Street, in the city of Georgetown, A FIRST MORTGAGE on west half of lot number 43 (forty-three) also known in the Town Books as west half of lot number 51, Newburg, Werk-en-Rust, city of Georgetown, county of Demerary and all the buildings and erections thereon subject to leases in favour of Edward Boyce and Charles Meertins, respectively, and save and except two buildings thereon belonging to the said Edward Boyce and the said Charles Meertins, respectively,—to and in favour of the British Guiana Building Society, Limited, of lots Nos. 1, 2, and 3, High Street, Georgetown.

20. By Bhowaney Persaud, of Kitty Village, East Coast, Demerary, TRANSPORT of west half lot number 245 (two hundred and forty five), part of that portion of Plantation Kitty, situate on the east sea coast of the county of Demerary and colony of British Guiana, known as the village of Alexanderville which said lot is laid down and defined on a diagram of an extension of the village of Alexanderville being a portion of Plantation Kitty made by E. G. Pairaudeau, Sworn Land Surveyor, dated 24th February, 1893, and deposited in the Registrer's Office of British Guiana on the 28th day of January, 1897, with the buildings and erections thereon,—to and in favour of Louise Griffith, singlewoman, of Kitty Village, East Coast, Demerary.

21. By John Tat, of lot 2 or 4, Lombard Street, Georgetown, Demerara, TRANSPORT of the

Digitized by Google

southern three-fourths of a lot of land section F, part of Plantation Golden Grove, situate on the east bank of the river Demerary, in the county of Demerary, in the colony of British Guiana, as shown on a diagram by A. S. Jeffrey, Sworn Land Surveyor, dated the 3rd day of May, 1877, and deposited in the Registrar's Office of the counties of Demerary and Essequebo, on the 15th day of May, 1877, the said lot section F, being part of a piece of land part of Plantation Golden Grove situate on the east bank of the river Demerary, being 3 acres more or less, bounded on the north by the north side-line trench of the said Plantation Golden Grove, on the south by a punt trench, on the east by a draining trench, on the west side of and running parallel with the public road of the said Plantation Golden Grove to the extent of 37 roods and on the west by the river Demerary where the said piece of land measures 45 (forty five) roods façade or thereabouts, it being expressly understood that the proprietor of the said three-quarter lot F, shall have no right to, nor property in, the trenches and the front or river dam, and the trench on the east side thereof hereinbefore mentioned with right, however, of drainage and navigation to the proprietor of the said ¾ (three-quarter) lot section F, through the said trench and also right of access from the river by a stelling or otherwise across the said river dam subject to the expense of keeping in good order and repair the said trenches and the public road running parallel with the said three-quarter lot section F. to the extent of the façade of section F, with all the buildings and erections thereon.—to and in favour of Luckrania, single female East Indian, No. 16,427, ex *Plassey*, 1881.

22. By The Demerara Development Company, Limited, of 38, Eastcheap, in the city of London, in England, and Philip Stewart MacKenzie Arbuthnot, of 38, Eastcheap, in the said city of London, in England, the liquidator of the said Company, by their duly constituted Attorney in this Colony George Russell Garnett, of Colgrain House, Camp Street, in the City of Georgetown. TRANSPORT of a tract of Crown land situate, lying and being on the left bank of the Essequibo River, at "Agatash" commencing at an iron paal D.L.M. at the mouth of the Rurumaikabra Creek, and extending S. 88° 04' W. 226.25 roods, thence along the left bank of the Rurumaikabra and a branch creek to a point 402.5 roods from the river, thence S. 88° 04' W. 278.5 roods, thence N. 1° 56' W. 600 roods, thence N. 88° 04' E. 6613 roods, thence along the right bank of the Arakabra Creek, to its mouth and thence along the left bank of the Essequibo River, to the point of commencement, in the county of Essequebo and colony of British Guiana, and containing 1,500 (one thousand, five hundred) Rhynland acres, as shown on a diagram by L. S. Hohenkerk, Government Surveyor, dated the 25th day of April, 1907, annexed to the Grant (No. 4,231), of the said tract of land issued to Walter Sydney Harvey on the 10th day of July, 1907, with all the buildings and erections thereon subject to the conditions of the said Grant,—to and in favour of Agatash Estates, Limited, of No. 38, Eastcheap, in the city of London, in England.

23. By Rattah, free female East Indian immigrant, No. 60 Casual, of 1881, widow, of Bachelor's Adventure, East Coast, Demerary, in her own right and as having been married in community of property to her late husband Bindrabun, deceased, free East Indian, No. 59 Casual, 1881 and as the residuary heiress under the last will and testament of the said Bindrabun dated 18th April, 1881, duly proved and deposited in the Registrar's Office of British Guiana on the 9th day of August, 1911, TRANSPORT of the west half of lot number 147 (one hundred and forty-seven) and west half of three-quarters of lot number 148 (one hundred and forty-eight), parts of that portion of Plantation Kitty, situate on the east sea coast of the county of Demerary and colony of British known as the village of Alexanderville, which said lot and three-fourths of a lot are laid down and defined on a diagram of an extension of the village of Alexanderville being a portion of Plantation Kitty made by John Peter Prass, Sworn Land Surveyor, dated 24th March, 1888, and deposited in the Registrar's Office of British Guiana on the 24th November, 1888, with all the buildings and erections thereon, save and except one zinc-roofed cottage, one cow-pen, and a small bridge all belonging to Benassee otherwise called Approo,—to and in favour of Rughobar and Mungal, natives of this colony, residing at Barr Street, Kitty village, aforesaid.

Registrar's Office of British Guiana, Georgetown, Demerary, this 19th day of September, 1913.

B. S. NEWSAM,
Acting Registrar.

Counties of Demerary & Essequebo.

27TH SEPTEMBER, 1913.

[THIRD PUBLICATION.]

THE following TRANSPORTS and MORTGAGES are intended to be passed before one of Their Honours the Judges of the Supreme Court of British Guiana on any day after Saturday, the 27th day of September, 1913, which such Judge shall be pleased to appoint, viz.:—

1. By Nonkow, male East Indian immigrant, No. 63,743, ex *Aron*, 1894, of Plantation De Kinderen, West Bank, Demerary, TRANSPORT of one undivided fourth of two undivided thirds of an undivided half part or share of and in the west half of the west half of Plantation De Kinderen, situate in Canal No. 1, on the west bank of the river Demerary, in the county of Demerary and colony of British Guiana, with one building thereon,—to and in favour of Sheoraj, male East Indian immigrant, No. 63,284, ex *James*, 1894, of Plantation De Kinderen, West Coast, Demerary.

2. By Rahim Bacchus, of lot 3, Lamaha Street, Georgetown, TRANSPORT of the north half of the south half of a tract of land situate on the left bank of the Mahaica Creek in the county of Demerary and colony of British Guiana, commencing at an iron paal opposite a point about 125 roods above the mouth of the little Biabu Creek, and extending thence N. 71° 09' W. 300 roods, thence S. 18° 51' W. 100 roods, thence S. 71° 09' E. 300 roods and containing 100 acres as shown on a diagram thereof by George D. Bayley, Government Surveyor, dated 1st February, 1900, and annexed to the Original Grant, (No. 2,362), of the said tract of land issued to Abdoola, on the 1st June, 1900, subject to the conditions contained in the said Grant, no buildings thereon,—to and in favour of Sukhoo, male East Indian immigrant, No. 77,601, ex *Jura*, 1897, of Claginare, right bank, Mahaica Creek, East Coast, Demerary.

3. By Rahim Bacchus, of lot 3, Lamaha Street, Georgetown, TRANSPORT of the south half of the south half of a tract of land situate on the left bank of the Mahaica creek, in the county of Demerary and colony of British Guiana commencing at an iron paal opposite a point about 125 roods above the mouth of the Little Biabu creek and extending thence N. 71° 09' W. 300 roods thence S. 18° 51' W. 100 roods, thence S. 71° 09' E. 300 roods and containing 100 acres as shown on a diagram thereof by George D. Bayley, Government Surveyor, dated 1st February, 1900, and annexed to the original Grant (No. 2362) of the said tract of land issued to Abdoola on the 1st June, 1900, subject to the conditions contained in the said Grant, no buildings thereon,—to and in favour of Khasim Nokalu, R. of D, No. 55,568, ex *Jura*, 1892, a male East Indian immigrant, residing at Claginare, right bank, Mahaica creek, East Coast, Demerary.

4. By Richard Lewis Ross, of lot 316, Middle Street, Georgetown, as sole legatee under the last will and testament of Henrietta Pemberton, deceased, and by Judith Henrietta Bleby Pemberton, single-woman, as being entitled to her legitimate portion of the estate of her mother, the said Henrietta Pemberton, deceased, TRANSPORT of the west half of the east half of the concession or lot number 316, (three hundred and sixteen), situate in Cumingsburg District, city of Georgetown, county of Demerary, and colony of British Guiana, with all the buildings and erections thereon:—to and in favour of Joaquim Miguel Ramos de Souza, of lot 308, Murray Street, Georgetown.

5. By Frank Owen Franker, of lot 62, Brickdam, Georgetown, TRANSPORT of lot number 28 (twenty-eight), in North Freeburg, in the city of Georgetown, with all the buildings and erections thereon,—to and in favour of Manoel Jacintho Carreiro, of lot 12, James Street, Albouystown.

6. By Munia, No. 11, Casual, 1889, East Indian immigrant of Plantation Met-en-Meerzorg, widow, TRANSPORT of the north half of lot number 2 (two), part of Plantation Met-en-Meerzorg, *cum annexis*, situate on the west sea coast of Demerary between the Plantation De Willem on the east and the De Kinderen and Boode's Rust on the west, said lot number 2 (two) being laid down and defined on a diagram made by E. Chalmers, Sworn Land Surveyor, and deposited in the Registrar's Office of British Guiana on the 26th of September, 189[illegible],—to and in favour of Mathura, No. 49,393, *ex Bann*, 1891, male East Indian of Met-en-Meerzorg.

7. By Oudit, a male Indian immigrant, No. 45,999, ex *Main*, 1890, of Thomas Street, Kitty, East Coast, Demerara, TRANSPORT of east half of the west half of the west half of the west quarter of Plantation Soesdyke, situate in Canal No. 1 on the west bank of the river Demerary, in the county of Deme-

Digitized by Google

rary and colony of British Guiana, no buildings thereon,—to and in favour of Bhola, male Indian immigrant, No. 14, ex *British Monarch*, 1870, of Uitvlugt, West Coast, Demerara.

8. Ram Avatar, male East Indian, B.R., No. 103 of 1886, of Met-en-Meerzorg, TRANSPORT of lot number 9 (nine), north section of Government land in Canal No. 2, said lot being laid down and defined on a plan of certain portions of Government land in Canals 1 and 2 Polder, in the county of Demerary, and colony of British Guiana, by Frank Fowler, acting Government Surveyor, dated 28th March, 1902, and deposited in the Registrar's Office on the 6th May, 1902, and which said Government land was granted to the colony of British Guiana by the Crown under Grant No. 644, dated 7th July, 1892, and is shown on a chart of the Canals, 1 and 2 Polders by W. H. Hutchens, Colonial Civil Engineer, annexed to the said Grant, with a building thereon,—to and in favour of Mussody, B.R., No. 416, of 1870, a male East Indian of Canal No. 2 Polder, and Bhagowtipersad, male East Indian immigrant, No. 99,263, ex *Forth*, 1905, of Leonora.

9. By the Local Government Board of British Guiana, acting under Ordinance No. 23 of 1907, TRANSPORT of lots Nos. 23 (twenty-three) and 29 (twenty-nine), south side Craig Back Lands, being a part and portion of that piece of land situate on the east bank of the Demerara River, in the county of Demerara, being the back lands of Plantation Craig and Good Success more particularly shown and delineated on the plan signed by James Allen Purser Bowhill, Esquire, Acting Commissioner of Lands and Mines, dated 13th June, 1907, and deposited in the Registrar's Office of British Guiana on 17th July, 1907,—to and in favour of Bhulli, male East Indian, No. 50,301, ex *Sheila*, 1891, of Craig Village, East Bank, Demerara.

10. By the Colony of British Guiana, TRANSPORT of cultivation lot number 141 (one hundred and forty-one), section A, part of Plantation Triumph, situate on the east sea coast of the county of Demerara and colony of British Guiana, said lot being laid down and defined on a plan of portion of the said plantation by L. M. Nightingale, Government Surveyor, dated 20th March, 1911, and deposited in the Registrar's Office on the 11th July, 1912,—to and in favour of Zalin, No. 113,495, ex *Ganges*, 1911, a male East Indian immigrant, residing at Plantation Mon Repos.

11. By the Colony of British Guiana, TRANSPORT of house lot number 9 (nine), part of the front lands of Plantation La Jalousie and Bien Fait, known together as Plantation La Jalousie *cum annexis*, situate on the west sea coast of the county of Demerara and colony of British Guiana, said lot being laid down and defined on a plan of portion of the front lands of the said plantation by W. M. A. Roberts, Sworn Land Surveyor, dated 8th December, 1908, and deposited in the Registrar's Office on the 19th March, 1909,—to and in favour of Budhu, male, B.R., 158 of 1886, residing at Plantation Blankenburg.

12. By William Pettigrew Humphreys, of Kitty Cottage, Kitty, East Coast, Demerary a FIRST MORTGAGE on the west half of the west half of lot number 314 (three hundred and fourteen), also known as west quarter 314 (three hundred and fourteen), situate in Cumingsburg, in the city of Georgetown, in the county of Demerary, and on all the buildings and erections thereon and to be erected on the said premises,—to and in favour of S. Davson and Company, Limited.

13. By Henry Hyndman Jones, of lot 47, Hadfield Street, Georgetown, TRANSPORT of lot number 53 (fifty-three), Hadfield and Lime Streets, in North Freeburg District, in the city of Georgetown, in the county of Demerary and colony of British Guiana, with all the buildings and erections thereon, subject to First Mortgage passed and executed on the 24th day of August, 1912, to and in favour of The British Guiana Buildings Society, Limited,—to and in favour of Eustace Gordon Woolford, of lots 134, 135, 136, Kingston, Georgetown

14. By Alvena Wade, single woman, of Plantation Lusignan, East Coast, Demerary, Alexander Wade, junior, of lot 235, Albert Street, Queenstown, Georgetown, and Charles Davidson of Toevlught, West Bank, Demerary, as having in marriage in community of property his wife Bertha Maria Davidson, born Welcome, also of Toevlught, aforesaid, the said Alvena Wade and Alexander Wade, junior, being the heris, *ab intestato*, of their father Alexander Wade, senior, who was married in community of property to their mother, Mary Elizabeth Welcome, late Wade, born Anson and as two of the heirs, *ab intestato*, of their mother, the said Mary Elizabeth Welcome, late Wade, born Anson, the said Bertha Maria Davidson, born Welcome, being another of the heirs. *ab intestato*, of her deceased mother, the said Mary Elizabeth Welcome, late Wade, born Anson, who was married in community of property, *firstly*, to Alexander Wade, senior, who predeceased her, the said Mary Elizabeth Welcome, late Wade, born Anson, being also the heiress, *ab intestato*, of Elvira Dopson who was the heiress, *ab intestato*, of her mother, Frances Dunlop, who was one of the heiresses, *ab intestato*, of her sister, Elizabeth Dunlop, who was one of the heiresses, *ab intestato*, of her brother Simon Dunlop, deceased, the said Frances Dunlop being also one of the heirs of her brother the said Simon Dunlop, deceased, the said Mary Elizabeth Welcome, late Wade, born Anson, being also a legatee of one-fourth of the lot 27, Newburg, Georgetown, hereinafter described under the last will and testament of the abovenamed Frances Dunlop, dated 30th June, 1857, and proved and deposited in the Registrar's Office on the 14th July, 1857, and being also one of the heiresses, *ab intestato*, of her mother Johanna Dunlop, deceased, who was another of the heiresses, *ab intestato*, of her sister Elizabeth Dunlop, abovenamed, the said Johanna Dunlop being also one of the heiresses, *ab intestato*, of her brother Simon Dunlop abovenamed; the abovenamed Bertha Maria Davidson, born Welcome, being the sole heiress, *ab intestato*, of her father, Richard Welcome, who was married in community of property to the abovenamed Mary Elizabeth Welcome, late Wade, born Anson, deceased, TRANSPORT of an undivided half part or share of and in the concession or lot No. 27, North Newburg, said lot being described in the books of the Town Clerk of Georgetown as No. 27, North Freeburg, without the buildings thereon and subject to an agreement of lease dated 9th July, 1913, between Alvena Wade, Alexander Wade, Charles Davidson all abovenamed, and James H. Reid, also subject to another agreement of lease dated 6th May, 1910, between Elizabeth Munzack and Patrick Benjamin, also subject to another agreement of lease dated 11th April, 1910, between Elizabeth Munrac and Rosaline Carrington,—to and in favour of George Carrington, of said lot 27, Bent and John Streets, Georgetown.

15. By Alexander Fernandes Camacho, of lot 27, Main Street, Georgetown, TRANSPORT of a piece of land forming part of the north east part of lot number 28 (twenty-eight), in South Cumingsburg District, in the city of Georgetown, in the county of Demerary and colony of British Guiana, the said piece of land measuring 27.78 feet long and 32.93 feet wide, as shown and delineated and coloured pink on a diagram made by James T. Seymour, Sworn Land Surveyor, dated 2nd September, 1913, and deposited in the Registrar's Office of British Guiana on the 11th September, 1913, no building thereon,—to and in favour of Manoel D'Andrade, of lot 28, Holmes Street, Georgetown, aforesaid.

16. By John De Freitas, bachelor, of Broad Street, Georgetown, TRANSPORT of the west half of lot number 249 (two hundred and forty-nine), in the Bourda District, in the city of Georgetown, in the county of Demerary and colony of British Guiana, with all the buildings and erections thereon,—to and in favour of Joseph Nathaniel Wilson, of lot 249, South Road, Bourda District, aforesaid.

17. By Joseph Nathaniel Wilson, of lot 249, South Road, Bourda, a FIRST MORTGAGE on the west half of lot number 249 (two hundred and forty-nine), in the Bourda District, in the city of Georgetown, in the county of Demerary, and colony of British Guiana, and on all the buildings and erections thereon,—to and in favour of Joao Pedro Santos, at present residing in England

18. Rama, male Indian immigrant, No. 78,702, ex *Mersey*, 1898, of La Grange, West Bank, Demerara, TRANSPORT of cultivation lots numbers 63 (sixty-three) and 64 (sixty-four), section A, being parts of Plantation La Grange, *cum annexis*, situate on the west bank of the river Demerara, in the county of Demerara and colony of British Guiana, said lots being laid down and defined on a plan of said plantation by Ewald C. H. Klautky, Sworn Land Surveyor, dated 12th December, 1906, and deposited in the Registrar's Office of British Guiana on the 4th day of March, 1907,—to and in favour of Parbuttee, female East Indian, of La Grange, West Bank, Demerary.

19. By the Colony of British Guiana, TRANSPORT of cultivation lots numbers 201 (two hundred and one), 226 (two hundred and twenty-six), section A, and 43, (forty-three), section B, parts of Plantation Triumph, situate on the east sea coast of the county of Demerara and colony of British Guiana, said lots being laid down and defined on a plan of portion of the said plantation by L. M. Nightingale, Government Surveyor, dated 20th March, 1911, and deposited in the Registrar's Office on 11th July, 1912,—to and in favour of the Estate of Gourie, male No. 116, ex *Berar*, 1880 (deceased).

20. By Joshua Thompson, of lot 63, Bent Street, Georgetown, a FIRST MORTGAGE on, *firstly*, the west half of lot number 85 (eighty-five), part of that part of Plantation La Penitence, situate on the east bank of the River Demerary, in the colony of British Guiana called Albouystown, said lot being laid down

Digitized by Google

and defined on a diagram of part of Albouystown made by the Sworn Land Surveyor John Peter Prass, dated 5th June, 1886, and deposited in the Registrar's Office of British Guiana on the 9th day of October, 1886, with all the buildings thereon; and *secondly*, lot 89 (eighty-nine), part of that part of Plantation La Penitence situate on the east bank of the river Demerary, in the colony of British Guiana, called Albouystown, said lot being laid down and defined on a diagram of part of Albouystown, made by the Sworn Land Surveyor John Peter Prass, dated 5th June, 1886, and deposited in the Registrar's Office of British Guiana on the 9th day of October, 1886, with all the buildings and erections thereon, save and except one building thereon, belonging to Permasa, East Indian,—to and in favour of Joao Pedro Santos, of 30, Hadfield Street, Georgetown.

21. By Joseph Alexander Bradford, of lot 21, Camp Street, Lacytown, Georgetown, a FIRST MORTGAGE on south half lot number 21 (twenty-one), in that part of Georgetown called Lacytown as laid down and defined on the plan of the town districts situated on the lands of the Vlissengen estate and made by the Sworn Land Surveyor Luke M. Hill, dated 17th June, 1879, and deposited in the Registrar's Office of the counties of Demerary and Essequibo on the 1st of November, 1879, said plan having been approved of by the Governor and Court of Policy on the 22nd September, 1879, and deposited in the Registrar's Office afore-aid in pursuance of the provisions of section sixty-four of said Ordinance No. 2 of the year 1876, subject to the lien of the Receiver General of British Guiana, with all the buildings and erections thereon,—to and in favour of Joao Pedro Santos, of lot 30, Hadfield Street, Georgetown.

22. By John Augustus Brandes and Emily Abrams, widow, late Garret, born Brandes, both of Soesdyk, Demerara river, as the heirs, *ab intestato*, of their father Charles Brandes, deceased, who was one of the heirs under the last will and testament of his deceased father Carel Lodewyk Brandes, and one of the heirs, *ab intestato*, of his brother Lodewyk Brandes, deceased, and his sister Constantia Jacobs, born Brandes, deceased, who were heirs under the last will and testament of their father the said Carel Lodewyk Brandes, deceased, the said Constantia Jacobs, born Brandes, being the sole heiress, *ab intestato*, of her deceased husband James Jacobs to whom she was married in community of property; the said John Augustus Brandes and Emily Abrams, late Garrett, born Brandes, being also the heirs, *ab intestato*, of their mother Patience Brandes, deceased, who was married in community of property to the said Charles Brandes, deceased, and by the said John Augustus Brandes, and Emily Abrams, late Garrett, born Brandes, as the heirs, *ab intestato*, of William Paterson, deceased, who was the sole heir, *ab intestato*, of his mother Mietje Elizabeth Paterson, born Brandes, deceased, who was one of the heirs under the last will and testament of her father Carel Lodewyk Brandes, deceased, and one of the heirs, *ab intestato*, of her brother the said Lodewyk Brandes, deceased, and her sister the said Constantia Jacobs, born Brandes, deceased, the said William Paterson, deceased, being also the sole heir, *ab intestato*, of his father George Paterson, deceased, who was married in community of property to the said Mietje Elizabeth Paterson, born Brandes, deceased, and the sole heir, *ab intestato*, of his deceased wife, Minky Paterson, to whom he was married in community of property and by the said John Augustus Brandes, and Emily Abrams, late Garrett, born Brandes, as the heirs, *ab intestato*, of John de Freitas, deceased, who was one of the heirs, *ab intestato*, of his mother Catherine de Freitas, born Brandes, deceased, who was the remaining heiress under the said last will and testament of her father the said Carel Lodewyk Brandes, deceased, and the other heiress, *ab intestato*, of her brother the said Lodewyk Brandes, deceased, and her sister the said Constantia Jacobs, born Brandes, deceased, the said John de Freitas, deceased, being also one of the heirs, *ab intestato*, of his father Francis de Freitas who was married in community of property to the said Catherine de Freitas, born Brandes, and also sole heir, *ab intestato*, of his brother Joseph de Freitas, deceased, who was the other heir, *ab intestato*, of his father and mother the said Francis de Freitas, deceased, and Catherine de Freitas, born Brandes, deceased; and by Catherine Wrischrist born Barrett, the wife of Peter Wrischrist, of the city of Georgetown, who is the sole heiress, *ab intestato*, of her deceased father George Garrett who was married in community of property to his wife the said Emily Abrams, late Garrett, born Brandes; and by Charles Brandes, of Soesdyke, aforesaid, who is the sole heir *ab intestato* of his deceased mother Sophia Brandes born Ehrens, deceased, who was married in community of property to the said John Augustus Brandes, TRANSPORT of a piece of land commencing from the southerly boundary of another piece of land situate at Plantation Soesdyke belonging to Copoor and Dankuar, transported to them on the 5th November, 1910, and extending in a southerly direction 15 roods façade by 750 roods in depth bounded on the north by the said land belonging to Capoor and Dankuar, on the south by lands belonging to the heirs of the said Carl Lodewyk Brandes, on the east by Plantation Soesdyke, and on the west by the Demerara river, being part of the northerly portion of Plantation Soesdyke situate on the river Demerary and colony of British Guiana, said northerly portion of said plantation having a façade of 200 Rhynland roods as laid down and defined on a diagram of said northerly portion of said plantation made by John Peter Prass, Sworn Land Surveyor, dated 19th July, 1884, and deposited in the Registrar's Office of British Guiana on the 10th February, 1885,—to and in favour of Mohamadeen, male East Indian, No. 447, ex ship *Winchester*, 1869, of lot 162, Curtis Street, Albouystown, Georgetown.

23. By Manoel Nunes dos Santos, of lot A, Wortmanville, Georgetown, a FIRST MORTGAGE on the east half of lot A A, part of Plantation Work-en-Rust, situate on the east bank of the river Demerary between Plantation Vlissengen on the north and Plantation Le Repentir on the south which said lot is known and described on a diagram of a section of the Lodge Village being part of Plantation Werk-en-Rust situate in the county of Demerary, colony of British Guiana, by John Peter Prass, Sworn Land Surveyor, dated the 29th day of October, 1885, and deposited in the Registrar's Office of British Guiana on the 11th day of December, 1885, subject to the following conditions, that is to say, that no house or building shall at any time be erected or put up by the purchaser within three roods of the edge of the road in front of the said half lot and that he shall keep up in good order the said road and the drains parallel thereto to the extent of the façade of the said half lot and on all the buildings and erections thereon,—to and in favour of The British Guiana Mutual Fire Insurance Company, Limited, of lots Nos. 27, 28 and 29, corner of Robb and Hincks Streets, Georgetown.

24. By Nathaniel Venture, of La Retraite, West Bank, Demerara river, a FIRST MORTGAGE on the west half of lot number 38 (thirty-eight), in the North Freeburg District, in the city of Georgetown, in the county of Demerary and colony of British Guiana, and all the buildings and erections thereon, —to and in favour of The British Guiana Building Society, Limited, of lots Nos. 1, 2 and 3, High Street, Georgetown.

25. By Albertina Letitia Cumberbatch, widow, of lot 40, Fourth Street, Albert-town, in the city of Georgetown, a FIRST MORTGAGE on east half of lot number 40 (forty), situate in Albert-town, in the county of Demerary, in the colony of British Guiana, laid down and defined on a diagram by Joseph Hadfield, Sworn Land Surveyor, dated September, 1841, and deposited in the Registrar's Office of the counties of Demerary and Essequebo on the 7th of August, 1847, and all the buildings and erections thereon,—to and in favour of The British Guiana Building Society, Limited, of lots Nos. 1, 2 and 3, High Street, Georgetown.

26. By Rosamund Marion Pollard, widow, of lot 168, Charlotte Street, Lacytown, Georgetown, in her own right as having been married in community of property to her late husband, Foster Jepthah Pollard, deceased, and as mother and natural guardian of the minors Carlton Anderson Pollard, Davis Hamilton Washington Pollard and Foster Jepherson Pollard, and by the said Rosamund Marion Pollard and Hannibal Johnson, of lot 168, Upper Charlotte Street, Bourda, in their quality as the joint executors appointed under the last will and testament of the said Foster Jepthah Pollard, deceased, dated 11th June, 1911, duly proved and deposited in the Registrar's Office of British Guiana on the 11th day of December, 1912, the said Rosamund Marion Pollard and Hannibal Johnson being duly authorised thereto by order of His Honour Albert Edward Earnshaw, Acting Chief Justice of British Guiana, dated 16th August, 1913, TRANSPORT of the south-west quarter inner lot number 2 (two) or 4 (four), situate in that part of Georgetown called Werk-en-Rust, in the county of Demerary and all the buildings and erections thereon, said part lot being also known in the town books as the south-west one-third of lot number 2 (two) or 4 (four), Werk-en-Rust Ward; and *secondly*, the south-east one-third of lot number 2 (two), situate in Werk-en-Rust district, in the city of Georgetown, in the county of Demerara, in the colony of British Guiana, with all the buildings and erections thereon,—to and in favour of Fitz Benjamin Edwards, of lot 162, Wellington Street, Georgetown.

27. By Fitz Benjamin Edwards, of lot 162, Charlotte Street, Lacytown, Georgetown, a FIRST MORTGAGE on, *firstly*, the south-west quarter inner lot number 2 (two), or 4 (four), situate in that

Digitized by Google

part of Georgetown called Werk-en-Rust, in the county of Demerary and all the buildings and erections thereon, said part lot being also known on the Town books as the south-west one-third lot number 2 (two), or 4 (four), Werk-en-Rust, *secondly*, the south-east one-third of lot number 2 (two), situate in Werk-en-Rust district, in the city of Georgetown, in the county of Demerary, in the colony of British Guiana, and all the buildings and erections thereon; and *thirdly*, lot number 162 (one hundred and sixty-two), in that part of Georgetown called Lacytown, as laid down and defined on the plan of the Town Districts situated on the lands of the Vlissengen estate, made by the Sworn Land Surveyor Luke M. Hill, dated 17th June, 1879, and deposited in the Registrar's Office of the counties of Demerary and Essequebo, on the 1st November, 1879, said plan having been approved of by the Governor and Court of Policy on the 22nd of September, 1879, and deposited in the Registrar's Office aforesaid in pursuance of the provisions of section sixty-four of Ordinance No. 2 of the year 1876, and all the buildings and erections thereon,—to and in favour of The British Guiana Mutual Fire Insurance Company, Limited, of lots Nos. 27, 28 and 29, corner of Robb and Hincks Streets, Georgetown.

Registrar's Office of British Guiana, Georgetown, Demerary, this 11th day of September, 1913.

B. S. NEWSAM,
Acting Registrar.

County of Berbice.

11TH OCTOBER, 1913.

[FIRST PUBLICATION.]

THE following TRANSPORTS and MORTGAGES are intended to be passed before one of Their Honours the Judges of the Supreme Court of British Guiana on any day after Saturday, the 11th day of October, 1913, which such Judge shall be pleased to appoint, viz.:—

1. By Boodhun, male, B.R., No. 111 of 1878, of Plantation No. 47, Corentyne coast, Berbice, TRANSPORT of lot number 26 (twenty-six), part of the back lands of Plantation lot No. 64 or Babylon, situate on the Corentyne coast of the county of Berbice, the said lot number 26 (twenty-six) extending from the public road running across the said lot number 64 or Babylon as far as it goes aback measuring three and a half roods in breadth as laid down and defined on a diagram of said Plantation lot No. 64 or Babylon by the Sworn Land Surveyor John Peter Prass, dated 5th May, 1880, and deposited in the Registrar's Office of British Guiana, New Amsterdam, on the 15th day of September, 1886, subject to the conditions contained in the transport of the back lands of the said lot number 64 or Babylon as transported by the Colony of British Guiana to Eli Hughes and Adam Baillie, with the building thereon,—to and in favour of Jandy, male, No. 274, ex *Clarence*, 1868, of Plantation No. 64, Corentyne coast, Berbice.

2. By Hugh Lindsay Franck, of lot 53, Brickdam, in the city of Georgetown, and Susan Kaufmann, widow, of lot 48, Brickdam, Georgetown, or either of them in their quality as the joint and several attorneys in this colony of Albert Edward Manning, of lot 48, Brickdam, Georgetown, agreeably with power of attorney executed in the Registrar's Office of British Guiana at Georgetown, Demerara, on the 26th day of July, 1913, TRANSPORT of the eastern half of Plantation Hermitage or lot number 13 (thirteen), situate on the east sea coast of Berbice, with all the buildings and erections thereon,—to and in favour of Isaac Edward Adrian Patoir, of Plantation East Lothian, East Coast, Berbice.

3. By S. Davson & Company, Limited, a Company incorporated under the Companies Acts 1862 to 1900, and whose registered office is situate at 79, Mark Lane, in the city of London, in England, by their duly constituted attorney in this colony, Cecil Farrar, of the city of Georgetown, a FIRST MORTGAGE on *firstly*, the right, title and interest in the Grant or Licence of Occupancy of the mud lot in front of lot number 7 (seven), first empolder of the Town of New Amsterdam, in the county of Berbice, and all the buildings and erections thereon; *secondly*, the right, title and interest in and to the Licence of Occupancy of the mud lot in front of lot 8 (eight), in the Town of New Amsterdam, in the county of Berbice, and all the buildings and erections thereon; *thirdly*, the right, title and interest in and to the Grant of occupancy of the northern half of the mud lot in front of lot number 9 (nine), in the first empolder of the Town of New Amsterdam, agreeably to Grant dated 14th August, 1838, and all the buildings and erections thereon; *fourthly*, all that piece or parcel of land situate in the Town of New Amsterdam, shewn and delineated as mud lots No. 7, 8 and N½ 9 on a plan by L. S. Hohenkerk, Government Surveyor, dated the twenty-first day of May, 1902, and deposited in the Office of the Registrar of British Guiana, at New Amsterdam, on the 11th day of June, 1903, and all the buildings and erections thereon; and *fifthly*, all and singular the stock-in-trade, good-will, machinery, plant, goods, wares, merchandise, furniture, fittings, fixtures, utensils, articles and further appurtenances of every description, book and other debts, assets, and choses in action of the business or businesses carried on by the mortgagors upon the aforesaid premises or upon a part or parts thereof, and whether carried on upon the said premises or elsewhere in the said county of Berbice, in the said colony, and all other stock-in-trade, machinery, plant, goods, wares, merchandise, furniture, fittings, fixtures, utensils, articles and further appurtenances of every description, book and other debts, assets and choses in action which may hereafter be brought in or taken into the said business or businesses either in addition to those at present existing or in substitution therefor or which may be or become due to the mortgagors in connection with the said business or businesses whether carried on upon the said premises or elsewhere in the said county of Berbice,—to and in favour of Edward Rae Davson, Ivan Buchanan Davson and Thomas Gordon Davson, carrying on business together in copartnership as Merchants at 79, Mark Lane, in the city of London, in England, under the name, style and firm of H. K. Davson & Company.

4. By Robert Fredericks, of lot 15, Cooper's Lane, New Amsterdam, Berbice, A FIRST MORTGAGE on part of the northern back quarter of lot number 15 (fifteen), situate in that part of the Town of New Amsterdam called Smyth Town, bounded on the east by part of said lot, the property of Colin Lewis, on the west by part of said lot, the property of F. Taitt, on the north by the drain dividing lots numbers 14 (fourteen) and 15 (fifteen) and on the south by the drain along the street running through the centre of said lot number 15 (fifteen) and all the buildings and erections thereon,—to and in favour of The British Guiana Building Society, Limited, of lots Nos. 1, 2 and 3, High Street, Georgetown.

Registrar's Office of British Guiana, New Amsterdam, Berbice, this 26th day of September, 1913.

B. S. NEWSAM,
Acting Registrar.

County of Berbice.

4TH OCTOBER, 1913.

[SECOND PUBLICATION.]

THE following TRANSPORTS and MORTGAGE are intended to be passed before one of Their Honours the Judges of the Supreme Court of British Guiana on any day after Saturday, the 4th day of October, 1913, which such Judge shall be pleased to appoint, viz.:—

1. By Charles Andrew Hicken, of lot 24, Alexander Street, New Amsterdam, a FIRST MORTGAGE on part of the Southern back quarter of lot number twenty-four, situate in that part of the Town of New Amsterdam called Smyth Town, bounded on the east by the property of C. Mitchell, on the west by the middle road, on the north by the drain running along the street and on the south by the drain dividing lots numbers twenty-four and twenty-five and all the buildings and erections thereon,—to and in favour of The British Guiana Mutual Fire Insurance Company, Limited, of lots Nos. 27, 28 and 29, corner of Robb and Hincks Streets, Georgetown.

2. By Soonah also known as and called Soonah Bhurruth, native of this colony, of Plantation Kingelly, West Coast, Berbice, as one of the heirs under the last will and testament of his father, Bhurruth, No. 138, ex *William Gibson*, 1851, deceased, and as sole heir, *ab intestato*, of his mother, Poonoo, deceased, who was the other heir under the said last will and testament of the said Bhurruth, deceased, TRANSPORT of the western half of a piece of land, part of the leeward two-thirds of a lot of land situated on the west sea coast of the county of Berbice, and numbered 35 (thirty-five), being abandoned and without any cultivation next to lot number 36, commonly called Kingelly, (the said leeward two-thirds of lot number 35 and lot number 36, being described in the letters of decree to B. E. Foderingham, dated tenth of January, 1850, as Plantation Kingelly and Phœnix, the said piece of land being laid down as lot number 15 (fifteen), on a diagram made by William Chalmers, Sworn Land Surveyor, on the first day of February, 1868, and deposited in the Registrar's Office of the county of Berbice, on the twenty-fourth day of March, 1873, with the right of grazing cattle and other stock on the front lands of the said leeward two-thirds of lot number 35, marked on the said diagram as "pasture land,"—to and in

Digitized by Google

favour of William Davidson, of Plantation Ross, West Coast, Berbice.

3. By Nundlol, male, C.R., No. 42, of 1876, of Plantation Cotton Tree, West Coast, Berbice. TRANSPORT of lot number 17 (seventeen), part of Plantation Cotton Tree, situate on the west coast of the county of Berbice, the said lot number 17 (seventeen), being laid down and defined on a diagram of part of said plantation, made by Frank Fowler Sworn Land Surveyor, dated 16th January, 1895, and deposited in the Registrar's Office of British Guiana at New Amsterdam, on the 26th day of March, 1895, with the building and erections thereon,—to and in favour of John William Isaacs, of Plantation Bath, West Coast, Berbice.

Registrar's Office of British Guiana, New Amsterdam, Berbice, this 19th day of September, 1913.

B. S. NEWSAM,
Acting Registrar.

County of Berbice.

27TH SEPTEMBER, 1913.

[THIRD PUBLICATION.]

THE following TRANSPORT is intended to be passed before one of Their Honours the Judges of the Supreme Court of British Guiana on any day after Saturday, the 27th day of September, 1913, which such Judge shall be pleased to appoint:—

1. By Margaret Fraser, widow, of Shoe Lane, New Amsterdam, Berbice, TRANSPORT of lot number 40 (forty), part of the northern portion of the eastern half of Plantation Palmyra (No. 4) being the southern half of the eastern one-third of lots numbers one, two, three, and four, situate, lying and being on the east sea coast of the county of Berbice, the said lot number 40 (forty) being laid down and defined on a diagram of the said eastern half of Plantation Palmyra (No. 4) made by Edmund Chalmers, Sworn Land Sutveyor, dated June, 1903, and deposited in the Registrar's Office of British Guiana, New Amsterdam, on the 17th day of August, 1903, with the right of grazing cattle and other stock on the pasturage grounds of the whole of said Plantation Palmyra (No. 4) and reserving to the present and future proprietors of the said plantation the right of grazing cattle and other stock over the pasturage grounds of the said lot hereby transported, with the buildings and erections thereon,—to and in favour of Daniel Wallace Merriman, of Plantation Palmyra, east sea coast, Berbice.

Registrar's Office of British Guiana, New Amsterdam, Berbice, this 12th day of September, 1913.

B. S. NEWSAM,
Acting Registrar.

Execution Sales.

BY THE REGISTRAR.

Counties of Demerary & Essequebo.

[SECOND PUBLICATION.]

PURSUANT to writs of execution in the matters following:

I, the undersigned Registrar of British Guiana, or my lawful deputy, will expose for sale to the highest bidder, in presence of a Sworn Clerk or Assistant Sworn Clerk, at the Victoria Law Courts, in the city of Georgetown, on Monday, the 6th day of October, 1913, at 12 o'clock, noon:—

1. In behalf of Bhowaney Persaud, of Kitty Village, East Coast, Demerary, plaintiff *versus* Ramporsaud, male, B.R., No. 292, 1870 of Plantation Novar, Mahaicony, defendant:—*Firstly*, an undivided third part or share of and in lot number 19 (nineteen), part of the abandoned estate or cattle farm Novar or lot number 3 (three), situated between the Creek of Mahaicony and Abary, in the East Coast of Demerary, said lot number 19 (nineteen), being laid down and defined on a diagram of Plantation Novar situated in the Abary district, of the county of Demerary and colony of British Guiana, by John Peter Prass, Sworn Land Surveyor, dated Demerary, 16th December, 1880, and deposited in the Registrar's Office of British Guiana on the 20th day of March, 1882, with an undivided third part or share of and in the buildings and erections thereon; and, secondly, 75 roods of land being part of a Grant of the tract of Crown land situate, lying and being on the right bank of the Mahaicony Creek, commencing 7 roods below the mouth of the Moco-Moco Creek and extending thence upwards in façade S 20° 15' W. 100 roods by a mean depth S 69° 45' E. of 300 roods, in the county of Demerara and colony aforesaid, and containing one hundred acres as shown on a diagram by F. C. Tronchin, acting Government Surveyor, dated 19th day of March, 1898, hereunto annexed a duplicate of which diagram together with a duplicate of this Grant is deposited in the Office of the Government Land Department, subject to the conditions of the said grant.

2. In behalf of the Receiver General of British Guiana, plaintiff, *versus* the proprietor or proprietors, representative or representatives of lot number 26, Plantation Hague, defendant or defendants:—Lot number 26, Plantation Hague, situate on the west sea coast of the county of Demerary and colony of British Guiana.

3. In behalf of the Receiver General of Britith Guiana, plaintiff, *versus* the proprietor or proprietors, representative or representatives of the tract of 113 Rhynland roods of land east of the middle-walk dam and adjoining the public road at Plantation Hague, defendant or defendants:—The tract of 113 Rhynland roods of land east of the middle-walk dam and adjoining the public road at Plantation Hague, as shown on a plan by E. C. H. Klautky, Sworn Land Surveyor, and situate on the west sea coast of the county of Demerary and colony of British Guiana.

All persons having any right, title, interest or claim in and to any of the above properties, and who may have just grounds to oppose the sale thereof, are hereby required to do so in due form of law at the Registrar's Office in Georgetown, Demerara, within fourteen days after the first Saturday's advertisement, setting forth his, her or their reasons of opposition in writing, duly signed by a Barrister-at-Law or Solicitor, and thereafter to proceed according to law. Those inclined to purchase will attend at the time and place beforementioned.

Payment must be made as follows:—As regards No. 1 $100 and under, Cash; exceeding $100—the purchaser or purchasers shall, unless they pay the purchase money at the time of sale, forthwith deposit with the Marshal 25 per cent. of the purchase money and shall, if the purchase money does not exceed the sum of $500, pay the balance by three equal instalments, from the day of sale, with interest at the rate of six per cent. per annum, at the expiration of one, two and three months, respectively, and if the purchase money exceeds the sum of $500, he shall pay such balance with such interest by three equal instalments at the expiration of two, four and six months, respectively.

In the event of the purchaser making any default in payment of any of the instalments, the amount of the deposit shall be forfeited and the property may, after being re-advertised, be put up for sale at auction and sold.

And as regards Nos. 2 and 3, one hundred dollars and under, Cash; above that sum one month's credit with interest from the day of sale.

Registrar's Office of British Guiana, Georgetown Demerary, this 19th day of September, 1913.

B. S. NEWSAM,
Acting Registrar.

Counties of Demerary & Essequebo.

[THIRD PUBLICATION.]

PURSUANT to an Order granted by His Honour Sir Thomas Crossley Rayner, Knight, Chief Justice of British Guiana, bearing date 30th April, 1913, on the petition of Mohur, East Indian, of the county of Demerary, plaintiff.

I, the undersigned Registrar of British Guiana, or my lawful deputy, will expose for sale to the highest bidder, in the presence of a Sworn Clerk or Assistant Sworn Clerk, at the Victoria Law Courts, in the city of Georgetown, on Monday, the 29th day of September, 1913, at 12 o'clock, noon:—

1. In behalf of the above-named petitioner *versus* Jugdai and Etwary, defendants:—The west half of lot No. 9, section A, west half of lot No. 6, section B, south half of lot No. 15, section C, which form half share in the Village of Sisters, in the Parish of St. Marks, county of Demerary and colony of British Guiana, and the buildings thereon, *secondly*, east half of lot No. 18, section A, east half of lot number 19, section B, east half of lot number 19, section C, which form half of a share in the Village of Sisters, in the Parish of St. Marks, in the county of Demerary and colony of British Guiana, without the building thereon; *thirdly*, the east halves of lot number 9, section A, and 6, section B, and the north half of lot number 15, section C, in the Village of Sisters, in the Parish of St Marks, in the county of Demerary and colony of British Guiana, without the buildings thereon; *fourthly*, lot number 31, section A, lot number 13, section B, lot 43, section C, in the Village of Good Intent, in the Parish of St Marks, in the county of Demerary and colony of British Guiana, without the buildings thereon; and *fifthly*, an undivided half of the north quarter of lot number 33, section A, an undivided half of the

Digitized by Google

north quarter of lot number 34, section B, and an undivided half of the north half of lot number 49, section C, situate in the Sisters Village, West Bank, Demerary River, county of Demerary and colony of British Guiana, with an undivided half of and in a board and shingle building with a thatched gallery thereon, save and except the building belonging to George and Jungadee.

[THIRD PUBLICATION.]

PURSUANT to writs of execution in the matters following:—

I, the undersigned Registrar of British Guiana, or my lawful deputy, will expose for sale to the highest bidder in presence of a Sworn Clerk or Assistant Sworn Clerk, at the Victoria Law Courts in the city of Georgetown, on Monday, the 29th day of September, 1913, at 12 o'clock, noon:—

2. In behalf of Abdul Rahman, Merchant of Water Street, Georgetown, plaintiff *versus* Sookdeo, male East Indian immigrant, Ramsuran, male East Indian immigrant, Busmatia, female East Indian immigrant, and Rajmatia, female East Indian immigrant, in her quality as executor and executrix under the last will and testament of Buldeo, deceased, defendants:—*Firstly*, a tract of Crown land, situate, lying and being on the right bank of the Mahaicony Creek, commencing at a paal about 340 roods above Yarrow Creek, and next to a tract of 25 acres surveyed for Mahdoo, and extending thence upwards in façade S. 9° 25' E. (Mag). 25 roods by a mean depth N. 80° 35' E. of 300 roods in the county of Demerary and colony of British Guiana, and containing 25 acres as shown on a diagram by Henry H. Bougle, Surveyor, dated the 12th day of July, 1902, a copy of which diagram together with a copy of the Grant of the said tract of land is deposited in the Government Land Department subject to the conditions of the said grant; *secondly*, a piece of land forming part of a certain tract of Crown land, situate, lying, and being on the right bank of the Mahaicony Creek commencing at a paal at the extremity of the lower side-line of Grant No. 3,273, 100 roods below Mora Creek, and extending thence in façade S 9° 40' E. 25 roods by a mean depth N 80° 20' E. of 300 roods in the county of Demerara and colony of British Guiana and containing 25 (twenty-five) Rhynland acres as shown on a diagram by John Mullin, acting Government Surveyor, dated the 10th day of October, 1908, and annexed to the Grant No. 4,595 of the said tract of land issued to Ganesh on the 19th February, 1909, the said piece of land having a façade of 17 (seventeen) roods commencing (8) eight roods from the southern boundary of the said tract of land and extending in a northerly direction by the whole depth of the said tract of land subject to the conditions of the said Grant.

3. In behalf of the Chairman of the Local Authority of the Buxton and Friendship Village District *versus* the proprietor of E½ of lot No. 89, section A; E½ lot No. 85, section B; E½ lot No. 21, section D; E½ lot No. 97, seotion E, Friendship, in the Buxton and Friendship Village District:—East half of lot number 89, section A; east half of lot number 85, section B; east half of lot number 21, section D; east half of lot number 97, section E, Friendship, in the Buxton and Friendship Village District, in the county of Demerary and colony of British Guiana without the building thereon, appraised as the property of Joseph Wilkinson.

4. In behalf of the Chairman of the Local Authority of the Buxton and Friendship Village District *versus* the proprietor of W¼ of lot No. 19, section A; west quarter of lot number 63, section B; west quarter of lot number 137, section C; west quarter of lot number 16, section D, Friendship, in the Buxton and Friendship Village Distrct:—West quarter of lot number 19, section A; west quarter of lot number 63, section B; west quarter of lot number 137, section C; west quarter of lot number 16, section D, Friendship, in the Buxton and Friendship Village District, in the county of Demerary, and colony of British Guiana, without the building thereon, appraised as the property of Nero and Grace David.

5 In behalf of the Chairman of the Local Authority of the Buxton and Friendship Village District *versus* the proprietor of W¼ of lot No. 93, section A, W¼ of lot No. 151, section B; W¼ of lot No. 99, section C; W¼ of lot No. 115, section D, Friendship, in the Buxton and Friendship Village District:—West quarter of lot number 93, section A; west quarter of lot number 151, section B; west quarter of lot number 99, section C; west quarter of lot number 115, section D, Friendship, in the Buxton and Friendship Village District, in the county of Demerary and colony of British Guiana, without the buildings thereon, appraised as the property of heirs of C. Castello.

6. In behalf of the Chairman of the Local Authority of the Buxton and Friendship Village District *versus* the proprietor of E¾ of lot No. 90, section B; whole of lot No. 102, section A; whole of lot No. 96, section C; whole of lot No. 93, section D; whole of lot No. 106, section E, Buxton, in the Buxton and Friendship Village District;—East three-quarter of lot No. 90, section B; whole of lot number 102, section A; whole of lot number 96, section C; whole of lot number 93, section D; whole of lot number 106, section E, Buxton, in the Buxton and Friendship Village District, in the county of Demerary and colony of British Guiana without the buildings thereon, appraised as the property of Adam Fredericks.

7. In behalf of the Chairman of the Local Authority of the Buxton and Friendship Village District *versus* the proprietor of W¼ of lot No. 54, section B; W¼ of lot No. 13, section A; W¼ of lot No. 54, section C; W¼ of lot No. 31, section D; W¼ of lot No. 54, section G, Buxton, in the Buxton and Friendship Village District:—West quarter of lot number 54, section B; west quarter of lot number 13, section A; west quarter of lot number 54, section C; west quarter of lot number 31, section D; west quarter of lot number 54, section G, Buxton, in the Buxton and Friendship Village District, in the county of Demerary and colony of British Guiana without the buildings thereon, appraised as the property of Brutus Valentine.

8. In behalf of the Chairman of the Local Authority of the Buxton and Friendship Village District *versus* the proprietor of E. C. ¼ of lot No. 44, section B; E. C. ¼ of lot No. 21, section A; E. C. ¼ of lot No. 46, section C; E. C. ¼ of lot No. 25, section D; E. C. ¼ of lot No. 43, section F, Buxton, in the Buxton and Friendship Village District:—East Centre quarter of lot number 44, section B; east centre quarter of lot number 21, section A; east centre quarter of lot number 46, section C; east centre quarter of lot number 25, section D; east centre quarter of lot number 43, section F, Buxton, in the Buxton and Friendship Village District, in the county of Demerary and colony of British Guiana without the buildings thereon, appraised as the property of Amelia and Augustus Adams.

9. In behalf of the Chairman of the Local Authority of the Buxton and Friendship Village District *versus* the proprietor of W½ of lot No. 9, section B; W½ of lot No. 55, section A; W½ of lot No. 8, section C; W½ of lot No. 64, section D; W½ of lot No. 7, section E, Buxton, in the Buxton and Friendship Village District:—West half of lot number 9, section B; west half lot number 55, section A; west half of lot number 8, section C; west half lot number 64, section D; west half of lot number 7, section E. Buxton, in the Buxton and Friendship Village District, in the county of Demerary, and county of British Guiana, without the buildings thereon, appraised as the property of John S. Simon.

10 In behalf of the Chairman of the Local Authority of the Buxton and Friendship Village District *versus* the proprieter of E½ of lot No. 159, section A; E½ of lot No. 12, section B; E½ of lot No. 168, section C; E½ of lot No. 17, section D, Friendship, in the Buxton and Friendship Village District:—East half lot number 159, section A; east half of lot number 12, section B; east half of lot number 168, section C; east half of lot number 17, section D, Friendship, in the Buxton and Friendship Villiage District, in the county of Demerary, and colony of British Guiana, without the buildings thereon, appraised as the property of Wm. Roberts.

11. In behalf of the Chairman of the Local Authority of the Buxton and Friendship Village District *versus* the proprietor of W¼ of lot No. 58, section A; W¼ of lot No. 7, section B; W¼ of lot No. 146, section C; W¼ of lot No. 89, section D, Friendship, in the Buxton and Friendship Village District:—West quarter of lot number 58, section A; west quarter of lot number 7, section B; west quarter of lot number 146, section C; west quarter of lot number 89, section D, Friendship, in the Buxton and Friendship Village District, in the county of Demerary, and colony of British Guiana, with the buildings thereon, appraised as the property of Harriet Zitman.

12. In behalf of the Chairman of the Local Authority of the Buxton and Friendship Village District *versus* the proprietor of W.C¼ of lot No. 79, section B; W C¼ of lot No. 89, section A; W.C¼ of lot No 116, section C; W.C¼ of lot No, 105, section D; W.C¼ of lot No. 118, section E, Buxton, in the Buxton and Friendship Village District:—West centre quarter of lot number 79, section B; west centre quarter of lot number 89, section A; west centre quarter of lot 116, section C; west centre quarter of lot number 105, section D; west centre quarter of lot number 118, section E, Buxton, in the Buxton and Friendship Village District, in the county of Demerary, and colony of British Guiana, without the buildings thereon, appraised as the property of Kitt Isaacs.

13. In behalf of the Chairman of the Local Authority of the Buxton and Friendship Village

Digitized by Google

District *versus* the proprietor of W½ of lot No. 54, section A, Buxton, in the Buxton and Friendship Village District:—West half of lot number 54, section A, Buxton, in the Buxton and Friendship Village District, in the county of Demerary, and colony of British Guiana, without the building thereon, appraised as the property of Mussoodan.

14. In behalf of the Chairman of the Local Authority of the Buxton and Friendship Village District *versus* the proprietor of C ½ of lot No. 92, section A; C ½ of lot No. 143, section B; C ½ of lot No. 103, section C; C ½ of lot No. 65, section E; Friendship, in the Buxton and Friend-hip Village District:—Centre half of lot number 92, section A; centre half of lot number 143, section B; centre half of lot number 103, section C; centre half of lot number 65, section E, Friendship, in the Buxton and Friendship Village District, in the county of Demerary and colony of British Guiana, no building thereon, appraised as the property of Wm. Roberts.

15. In behalf of the Chairman of the Local Authority of the Buxton and Friendship Villaee District *versus* the proprietor of W 3/16 of lot No. 99, section B; W 3/16 of lot No. 110, section A; W 3/16 of lot No. 96, section C; W 3/16 of lot No. 80, section D; W 3/16 of lot No. 97, section F; Buxton, in the Buxton and Friendship Village District:—West three-sixteenths of lot number 99, section B; west three-sixteenth of lot number 110, section A; west three-sixteenth of lot number 96, section C; west three-sixteenth of lot number 80, section D; west three-sixteenth of lot number 97, section F, Buxton, in the Buxton and Friendship Village District, in the county of Demerary and colony of British Guiana, without the buildings thereon, appraised as the property of James Rodney.

16. In behalf of the Chairman of the Local Authority of the Buxton and Friendship Village District *versus* the proprietor of W½ of lot No. 51, section B; W½ of lot No. 73, section C; W½ of lot No. 44, section D; W½ of lot No. 68, section G, Buxton, in the Buxton and Friendship Village:—West half of lot number 51, section B; west half of lot number 73, section C; west half of lot number 44, section D; west half of lot number 68, section G, Buxton, in the Buxton and Friendship Village District, in the county of Demerary and colony of British Guiana, without the buildings thereon, appraised as the property of Noel Jones.

17. In behalf of the Chairman of the Local Authority of the Buxton and Friendship Village District *versus* the proprietor of E¼ of lot No. 89, section B; E¼ of lot No. 98, section A; E¼ of lot No. 69, section C; E¼ of lot No. 94, section D; E¼ of lot No. 107, section E; Buxton, in the Buxton and Friendship Village District:—East quarter of lot number 89, section B; east quarter of lot number 98, section A; east quarter of lot number 69, section C; east quarter of lot number 94, section D; east quarter of lot number 107, section E, Buxton, in the Buxton and Friendship Village District, in the county of Demerary and colony of British Guiana, without the buildings thereon, appraised as the property of Joseph Zepyhr.

18. In behalf of the Chairman of the Local Authority of the Buxton and Friendship Village District *versus* the proprietor of E½ of lot No. 77, section B; E½ of lot No. 90, section A; E½ of lot No. 115, section C; E½ of lot No. 104, section D; E½ of lot 120, section E, Buxton, in the Buxton and Friendship Village District:—East half of 1st number 77, section B; east half of lot number 90, section A: east half of lot number 115, section C; east half of lot number 104, section D; east half of lot number 120, section E, Buxton, in the Buxton and Friendship Village District, in the county of Demerary and colony of British Guiana without the buildings thereon, appraised as the property of Nancy Daniels.

19. In behalf of the Chairman of the Local Authority of the Buxton and Friendship Village District *versus* the proprietor of W¼ of lot No. 92, section A; W¼ of lot No. 143, section B; W¼ of lot No. 103, section C; W¼ of lot No. 65, section E, Friendship, in the Buxton and Friendship Village District:—West quarter of lot number 92, section A; west quarter of lot number 143, section B; west quarter of lot number 103, section C; west quarter of lot number 65, section E, Friendship, in the Buxton and Friendship Village District, in the county of Demerary and colony of British Guiana, no building thereon, appraised as the property of Eliza Jacobs.

All persons having any right, title, interest or claim in and to any of the above properties, and who may have just grounds to oppose the sale thereof, are hereby required to do so in due form of law at the Registrar's Office in Georgetown within fourteen days after the first Saturday's advertisement, setting forth his, her or their reason of opposition in writing, duly signed by a Barrister-at-Law or Solicitor, and thereafter to proceed according to law. Those inclined to purchase will attend at the time and place beforementioned.

Payment must be made as follows:—As regards numbers 1 and 2 one hundred dollars and under, Cash; exceeding $100 the purchaser or purchasers shall, unless they pay the purchase money at the time of sale, forthwith deposit with the Marshal 25 per cent. of the purchase money and shall, if the purchase money does not exceed the sum of $500, pay the balance by three equal instalments from the day of sale, with interest at the rate of six per cent. per annum, at the expiration of one, two and three months, respectively, and if the purchase money exceeds the sum of $500, he shall pay such balance with such interest by three equal instalments at the expiration of two, four and six months, respectively.

In the event of the purchaser making any default in payment of any of the instalments, the amount of the deposit shall be forfeited and the property may, after being re-advertised, be put up for sale at auction and sold, and as regards numbers 3 to 19 (both numbers included) $100 and under, Cash; above that sum one month's credit with interest from the day of sale.

Registrar's Office of British Guiana, Georgetown Demerary, this 12th day of September, 1913.

B. S. NEWSAM,
Acting Registrar.

County of Berbice.

[FIRST PUBLICATION.]

PURSUANT to writs of execution in the matters following:—

I, the undersigned Registrar of British Guiana, or my lawful deputy will expose for sale to the highest bidder in the presence of a Sworn Clerk, or Assistant Sworn Clerk at the Court House, New Amsterdam, Berbice, on Thursday, the 16th day of October, 1913, at 12 o'clock, noon:—

In behalf of the Mayor and Town Council of New Amsterdam *versus* the proprietor or proprietors, representative or representatives of the undermentioned properties:—

1. Part of the northern back quarter of lot number 3 (three), situate in that part of the town of New Amsterdam called Smyth Town, bounded on the east by part of the said lot the property of T. D. Houston, on the west by part of the said lot, the property of Scotland Ned, on the north by the drain dividing lots numbers 2 (two) and 3 (three), and on the south by the drain along the street running through the centre of said lot number 3 (three), with the buildings and erections thereon, appraised as the property of the estate of P. H. Dyer.

2. Part of the southern front quarter of lot number 3 (three), situate in that part of the town of New Amsterdrm called Smyth Town, bounded on the east by part of said lot, the property of Elizabeth J. Ashurst, on the west by part of said lot, the property of James D. Schultz, on the north by the drain along the street running through the centre of said lot number 3 (three) and on the south by the drain dividing lots numbers 3 (three) and 4 (four), with the buildings and erections thereon, appraised as the property of Henry A. McLean,

3. Part of the southern back quarter of lot number 7 (seven) situate in that part of the town of New Amsterdam called Smyth Town, bounded on the east by part of said lot, the property of N. Skeete, on the west by part of the said lot, the property of Samuel C. Westley, on the north by the drain along the street running through the centre of lot number 7 (seven) and on the south by the drain dividing lots numbers 7 (seven) and 8 (eight), with the buildings and erections thereon, appraised as the property of the estate of P. H. Dyer.

4. Part of the southern back quarter of lot number 8 (eight) situate in that part of the town of New Amsterdam called Smyth Town, bounded on the east by part of the said lot, the property of Ho-a-Hing, on the west by part of said lot the property of Chatteah, on the north by the drain along the street running through the centre of the said lot number 8 (eight), and on the south by the drain dividing lots numbers 8 (eight) and 9 (nine), with the buildings and erections thereon, appraised as the property of A. W. Fawkes.

All persons having any right, title, interest or claim in and to any of the above properties, and who may have just grounds to oppose the sale thereof, are hereby required to do so in due form of law at the Registrar's Office in New Amsterdam, Berbice, within fourteen days after the first Saturday's advertisement, setting forth his, her, or their reasons of opposition in writing duly signed by a Barrister-at-Law or Solicitor, and thereafter to proceed according to law. Those inclined to purchase will attend at the time and place beforementioned.

Digitized by Google

Payment must be made as follows:—One hundred dollars and under, Cash; above that sum, one month's credit with interest from the day of sale.

Registrar's Office of British Guiana, New Amsterdam, Berbice, this 26th day of September, 1913.

B. S. NEWSAM,
Acting Registrar.

County of Berbice.

[SECOND PUBLICATION.]

PURSUANT to writs of execution in the matters following:—

I, the undersigned Registrar of British Guiana or my lawful deputy, will expose for sale to the highest bidder in the presence of a Sworn Clerk or Assistant Sworn Clerk, at the Court House, in New Amsterdam, Berbice, on Thursday, the 9th day of October, 1913, at 12 o'clock, noon:—

In behalf of the Mayor and Town Council of New Amsterdam *versus* the proprietor or proprietors, representative or representatives of the undermentioned properties:—

1. Part of the northern front quarter of lot number 19 (nineteen), situate in that part of the town of New Amsterdam called Smyth Town, bounded on the east by part of the said lot the property of E. P. Horatio, on the west by the trench along the Strand, on the north by the drain dividing lots numbers 18 (eighteen) and 19 (nineteen), and on the south by the drain along the street running through the centre of the said lot number 19 (nineteen) with the buildings and erections thereon,—appraised as the property of the minors Rodrigues.

2. Part of the northern front quarter of lot number 23 (twenty-three), situate in that part of the town of New Amsterdam called Smyth Town bounded on the east by part of said lot the property of F. H. E. Broer, on the west by the draining trench along the Strand, on the north by the drain dividing lots numbers 22 (twenty-two) and 23 (twenty-three), and on the south by part of said lot the property of J. C. A. Green with the buildings and erections thereon,—appraised as the property of F. G. dos Reis.

3. Part of the northern back quarter of lot number 24 (twenty-four), situate in that part of the town of New Amsterdam called Smyth Town, bounded on the east by the trench along Savannah road, on the west by part of said lot the property of J. A. Cummings, on the north by the drain dividing lots numbers 23 (twenty-three) and 24 (twenty-four), and on the south by the drain along the street running through the centre of said lot number 24 (twenty-four) with the buildings and erections thereon,—appraised as the property of the estate of Moses Luckhoo

4. Part of the northern front quarter of lot number 29 (twenty-nine), situate in that part of the town of New Amsterdam called Smyth Town, bounded on the east by part of said lot the property of Eliza A. Smith, on the west by part of said lot the property of the estate of James Trehane, on the north by the drain dividing lots numbers 28 (twenty-eight) and 29 (twenty-nine), and on the south by part of said lot the property of the minors Van Sertima, with the buildings and erections thereon,—appraised as the property of the estate of James Trehane.

All persons having any right, title, interest or claim in and to any of the above property, and who may have just grounds to oppose the sale thereof, are hereby required to do so in due form of law at the Registrar's Office in New Amsterdam, Berbice, within fourteen days after the first Saturday's advertisement, setting forth his, her or their reasons of opposition in writing duly signed by a Barrister-at-Law or Solicitor and thereafter to proceed according to law. Those inclined to purchase will attend at the time and place beforementioned.

Payment must be made as follows:—One hundred dollars and under, Cash; above that sum one month's credit with interest from the day of sale.

Registrar's Office of British Guiana, New Amsterdam, Berbice, this 19th day of September, 1913.

B. S. NEWSAM,
Acting Registrar.

County of Berbice.

[THIRD PUBLICATION.]

PURSUANT to writs of execution in the matters following:—

I, the undersigned Registrar of British Guiana, or my lawful deputy, will expose for sale to the highest bidder, in the presence of a Sworn Clerk or Assistant Sworn Clerk, at the Court House, New Amsterdam, Berbice, on Thursday, the 2nd day of October, 1913, at 12 o'clock, noon:—

In behalf of the Mayor and Town Council of New Amsterdam *versus* the proprietor or proprietors, representative or representatives of the undermentioned properties:—

1. Part of the southern back quarter of lot number 24 (twenty-four) situate in that part of the town of New Amsterdam called Smyth Town, bounded on the east by part of said lot the property of H. B. Craig, on the west by part of said lot the property of A. W. Fawkes, on the north by the drain along the street running through the centre of said lot number 24 (twenty-four), and on the south by the drain dividing lots numbers 24 (twenty-four) and 25 (twenty-five) with the buildings and erections thereon,—appraised as the property of Caroline Grant.

2. Part of the southern back quarter of lot number 17 (seventeen) situate in that part of the town of New Amsterdam called Smyth Town, bounded on the east by part of said lot the property of the estate of Thomas Boyce, on the west by part of said lot the property of the estate of E. J. Johnnie, on the north by the drain along the street running through the centre of said lot number 17 (seventeen) and on the south by the drain dividing lots 17 (seventeen) and 18 (eighteen) with the buildings and erection thereon,—appraised as the property of the estate of P. H. Dyer.

3. Part of the southern front quarter of lot number 27 (twenty-seven) situate in that part of the town of New Amsterdam called Smyth Town, bounded on the east by part of said lot the property of C. H. Drainer, on the west by part of said lot the property of Dorinda La Rose, on the north by the drain along the street running through the centre of said lot number 27 (twenty-seven), and on the south by the drain dividing lots numbers 27 (twenty-seven) and 28 (twenty-eight) with the buildings and erections thereon,—appraised as the property of Domingos Gonsalves.

4. Part of the southern front quarter of lot number 20 (twenty) situate in that part of the town of New Amsterdam called Smyth Town, bounded on the east by part of said lot the property of the estate of Francis E Belfort, on the west by part of said lot the property of the minors R. C. Williams, on the north by the drain along the street running through the centre of said lot number 20 (twenty), and on the south by the drain dividing lots numbers 20 (twenty) and 21 (twenty-one) with the buildings and erections thereon,—appraised as the property of the estate of John de Wall.

5. Part of the front half of lot number 31 (thirty-one), situate in that part of the town of New Amsterdam called Stanley Town, bounded on the east by part of said lot the property of the estate of Jacob Abraham, on the west by the trench along the Strand, on the north by the drain dividing lots numbers 30 (thirty) and 31 (thirty-one), and on the south by the drain dividing lots numbers 31 (thirty-one) and 32 (thirty-two), no building thereon,—appraised as the property of the estate of Henry S. Bell.

6. Part of the northern back quarter of lot number 24 (twenty-four), situate in that part of the town of New Amsterdam called Smyth Town, bounded on the east by part of said lot the property of Levi H. Moore, on the west by part of said lot the property of J. A. Cummings, on the north by the drain dividing lots numbers 23 (twenty-three) and 24 (twenty-four), and on the south by the drain along the street running through the centre of said lot number 24 (twenty-four) with the buildings and erections thereon,—appraised as the property of A. W. Fawkes.

7. Part of the back half of lot number 6 (six) situate in that part of the town of New Amsterdam called Smyth Town, bounded on the east by part of said lot the property of Edward Haynes, on the west by parts of said lot the property of S. C. Westley and A Davis, on the north by the drain along the street running between lots numbers 5 (five) and 6 (six), and on the south by the drain dividing lots numbers 6 (six) and 7 (seven), with the buildings and erections thereon,—appraised as the property of the estate of P. H. Dyer.

8. By part of the northern front quarter of lot number 17 (seventeen), situate in that part of the town of New Amsterdam called Smyth Town, bounded on the east by part of said lot the property of Justina Merriman, on the west by part of said lot the property of S. S. Wreford, on the north by the drain dividing lots numbers 16 (sixteen) and 17 (seventeen), and on the south by the drain along the street running through the centre of said lot nuuber (seventeen), with the buildings and erections thereon,—appraised as the property of S. P. Young.

9. Part of the southern front quarter of lot number 27 (twenty-seven), situate in that part of the town of New Amsterdam called Smyth Town, bounded on the east by part of said lot the property of M. L. Chisholm, on the west by part of said lot the property of C. H. Drainer, on the north by the drain

Digitized by Google

along the street running through the centre of said lot number 27 (twenty-seven), and on the south by the drain dividing lots numbers 27 (twenty-seven) and 28 (twenty-eight), with the buildings and erections thereon,—appraised as the property of the Estate of P. H. Dyer.

10. Part of the northern front quarter of lot number 29 (twenty-nine), situate in that part of the town of New Amsterdam, called Smyth Town, bounded on the east by part of said lot the property of the Town Council, on the west by the trench along the Strand, on the north by the drain dividing lots numbers 28 (twenty-eight) and 29 (twenty-nine), and on the south by part of said lot the property of the estate of J. H. Sander, no building thereon, —appraised as the property of Adam Dehnert.

11. Part of the southern back quarter of lot number 29 (twenty-nine), situate in that part of the town of New Amsterdam called Smyth Town, bounded on the east by part of said lot the property of the estate of William Cush, on the west by part of said lot the property of P. A. Marks, on the north by the drain along the street running through the centre of the back half of said lot number 29 (twenty-nine) and on the south by the trench along Philadelphia Street with buildings and erections thereon, —appraised as the property of the children of F. de Freitas.

12. Part of the southern front quarter of lot number 56 (fifty-six), situate in that part of the Town of New Amsterdam called Stanley Town, bounded on the east by the trench along Providence Street, on the west by the trench along the Strand, on the north by part of said lot the property of Jassai, and on the south by the drain dividing lots numbers 56 (fifty-six) and 57 (fifty-seven), with the buildings and erections thereon, appraised as the property of Ojeer.

[THIRD PUBLICATION.]

PURSUANT to writ of execution in the action of G. D. King, plaintiff, *versus* J. M. Rohlehr, defendant:—

I, the undersigned Registrar of British Guiana, or my lawful deputy, will expose for sale to the highest bidder, in the presence of a Sworn Clerk or Assistant Sworn Clerk, at the Court House, New Amsterdam, Berbice, on Thursday, the 2nd day of October, 1913, at 12 o'clock, noon:—

13. In behalf of the above-named defendant:—One donkey cart, marked "G. King, No. 213"; seven doors (sash and panel); eighteen pieces of pitch-pine wood; eleven pieces hardwood; four pieces 8 x 8 hardwood timber 30 ft long; and one blacksmith's vice, all lying at Weldaad Police Station, West Coast, Berbice.

All persons having any right, title, interest or claim in and to any of the above properties, and who may have just grounds to oppose the sale thereof, are hereby required to do so in due form of law at the Registrar's Office in New Amsterdam, Berbice, within fourteen days after the first Saturday's advertisement, setting forth his, her or their reasons of opposition in writing duly signed by a Barrister-at-Law or Solicitor, and thereafter to proceed according to law. Those inclined to purchase will attend at the time and place beforementioned.

Payment must be made as follows:—As regards Nos. 1 to 12 (both numbers included) one hundred dollars and under, Cash; above that sum one month's credit with interest from the day of sale, and as regards No. 13, Cash on the knock of the hammer.

Registrar's Office of British Guiana, New Amsterdam, Berbice, this 12th day of September, 1913.

B. S. NEWSAM,
Acting Registrar.

Lands and Mines Notices.

Under Crown Lands Regulations.

DEPARTMENT OF LANDS & MINES,

GEORGETOWN, DEMERARA,

[1.] 27th September, 1913.

NOTICE is hereby given, for general information, that the following applications to transfer the undermentioned tracts of Crown Land made under the Crown Lands Regulations, 1910, have been lodged with the Commissioner of Lands and Mines, viz.:—

TRANSFERS—PART I.

LICENCES OF OCCUPANCY.

BY G. ALLAN TO THOM AND CAMERON, LIMITED.

The right, title and interest in and to Licence No. A 34, to occupy 278·73 acres of Crown land in rear of the first depth of Plantation Fairfield, situate on the east sea coast of the county of Demerara, being 250 acres Second Depth, and 28·73 acres Extra Depth.

WOOD-CUTTING LICENCES.

BY MANOEL GONSALVES TO JOAO GONSALVES.

The right, title and interest in and to Licence No. A 211, to cut wood on 440 acres of Crown land situate on the right bank of the Turu creek, a tributary of the Bywarrie creek, Hyama creek, left bank Demerara river.

All persons having any right, title, or claim in and to any of the aforementioned tracts of Crown land, and who may have just grounds to oppose the transferring thereof, are hereby required to do so in due form at the Office of the Department of Lands and Mines, at the Victoria Law Courts, in the City of Georgetown, at any time during office hours, on any day within twenty-one days from the date of this advertisement, setting forth his, her, or their reasons of opposition in writing duly signed.

J. MULLIN,
for Commissioner of Lands and Mines.

NOTICE.

NOTICE is hereby given that, in accordance with the provisions of Section 10 of Ordinance No. 4 of 1884, I, or some person duly authorised by me in writing, will at 12, noon, on Monday, the 20th October, 1913, at the Office of the Department of Lands and Mines at New Amsterdam sell publicly for cash to the highest bidder, one boat "Iona" (without tent) condemned by Board of Survey and ordered to be sold.

Terms of Sale:—Cash, with 2 per cent. auction dues.

The boat can be inspected at any time previous to the sale on application to the Land Officer at New Amsterdam.

FRANK FOWLER,
Commissioner of Lands and Mines.

Department of Lands and Mines,
Georgetown, Demerara,
25th September, 1913.

DEPARTMENT OF LANDS AND MINES,

GEORGETOWN, DEMERARA,

[3.] 13th September, 1913.

NOTICE is hereby given, for general information, that the following application to transfer the undermentioned tract of Crown land made under the Crown Lands Regulations, 1910, has been lodged with the Commissioner of Lands and Mines, viz.:—

PART I—TRANSFERS.

BY MOHESH, M. No. 76,855, EX "LENA," 1897, TO AND IN FAVOUR OF PERSOTUM, M., No. 45,388, EX "RHONE," 1890.

The right, title and interest in and to Homestead Grant No. 5560, situate on the right bank of the Haurarani Creek, right bank Demerara River, commencing at a paal about 178 roods above the mouth of the Kautabally Creek, and its boundary extends thence N. 83° 5' 30" E. (true) 98·93 roods, thence S. 6° 44' 30" W. (true) 15·43 roods, thence S. 83° 5' 30" W. (true) 99·87 roods, thence in a straight line to the point of commencement, and containing 4·97 (four decimal ninety-seven) Rhynland acres.

All persons having any right, title, or claim in and to the aforementioned tract of Crown Land, and who may have just grounds to oppose the transferring thereof, are hereby required to do so in due form at the Office of the Department of Lands and Mines,

Digitized by Google

at the Victoria Law Courts, in the City of Georgetown, at any time during office hours, on any day within twenty-one days from the date of this advertisement, setting forth his, her, or their reasons of opposition in writing duly signed.

FRANK FOWLER,
Commissioner of Lands and Mines.

Under the Mining Regulations.

LIST of Tablets issued to Claim-holders during the month of August, 1913.

J. MULLIN,
for Commissioner of Lands and Mines.
Department of Lands and Mines,
27th September, 1913.

Date of Issue, 1913.	No. of Tablet.	Corresponding No. of Claim Licence.	Mining District.	Name of Claim-Holder.
Aug. 1	3603	B 2495	4	Josephus Headley.
,, 2	3604	B 2487	3	C. S. Solomon.
,, 2	3605	B 2488	3	do.
,, 2	3606	B 2504	3	do.
,, 2	3607	B 2505	3	do.
,, 2	3608	B 2506	3	do.
,, 2	3609	B 2489	3	T. A. White and E. N. Phipps.
,, 2	3610	B 2490	3	do.
,, 2	3611	B 2499	3	do.
,, 2	3612	B 2500	3	do.
,, 2	3613	B 2501	3	do.
,, 7	3614	B 2440	3	H. S. Vanderhyden and S. E. Tulloch.
,, 12	3615	B 2341	5	Short, Moffat, Joseph & Peters.
,, 12	3616	B 2483	3	Honiball, Hunte and Coelho.
,, 12	3617	B 2484	3	do.
,, 14	3618	B 2467	4	E. Manoel Harris.
,, 14	3619	B 2468	4	do.
,, 15	3620 to	B 2460 to	3	Jos. Saunders and Saml. Li.
,, 15	3622	B 2462	3	do.
,, 15	3623	B 2503	3	do.
,, 20	3624	B 2502	4	N. Carter and S. Williams
,, 20	3625	B 2531	4	do.
,, 20	3626 to	B 2516 to	3	Evan Wong.
,, 20	3629	B 2519	3	do.
,, 20	3630	B 2520	4	Mabel Murrell
,, 20	3631	B 2521	4	do.
,, 21	3632 to	B 2554 to	4	E. W. Medas.
,, 21	3661	B 2583	4	do.
,, 21	3662	B 2364	4	do.
,, 26	3663	B 2609	4	J. A. H. Wong.
,, 26	3664	B 1991	5	Wm. Phang.
,, 26	3665	B 1992	5	do.
,, 26	3666	B 2178	2	I. E. H. Chin.
,, 26	3667	B 2376	2	Frederic Li.
,, 26	3668	B 2508	4	Ho-a-Shoo, Ltd.
,, 26	3669	B 2509	4	do.
,, 26	3670	B 2510	4	I. E. H. Chin.
,, 26	3671	B 2511	4	do.
,, 26	3672	B 2532	4	do.
,, 26	3673	B 2533	4	do.
,, 26	3674	B 2534	4	do.
,, 26	3675	B 2535	4	do.
,, 26	3676	B 2536	4	do.
,, 26	3677	B 2537	4	do.
,, 26	3678	B 2538	4	do.
,, 26	3679	B 2539	4	do.
,, 26	3680	B 2540	4	do.
,, 26	3681	B 2600	4	Ho-a-Shoo, Ltd.
,, 26	3682	B 2529	4	Prince Patrick.
,, 26	3683	B 2469	4	D. Collins and M. Chin.
,, 27	3684	B 2526	3	J. Alleyne and J. Yong.
,, 29	3685	B 2444	3	Evan Wong.
,, 29	3686	B 2493	3	J. W. Browne.
,, 29	3687	B 2611	3	do.
,, 29	3688	B 2612	3	do.

APPLICATIONS FOR LICENCES

DEPARTMENT OF LANDS & MINES,
GEORGETOWN, DEMERARA,
[1.] 27th September, 1913

IN accordance with Clause 11 of the Mining Regulations, 1905:

Notice is hereby given that the following applications for Claim Licences have been lodged with the Commissioner at the Office of the Department of Lands and Mines:—

TO MINE FOR GOLD.

DISTRICT NO. 2.

BY DIANA SCIPIO.

1,500 x 800 feet of Crown land, Mexico, Right Bank, Newang, Left Bank, Potaro.
Distance of claim to river or creek landing—2 miles.
Nearest claim holder—F. A. Gibbons.

DISTRICT NO. 3.

BY SHADRACH PORTER, MATHEW WONG & A. JOHNSON.

1,500 x 300 feet of Crown land Anaroka, Puruni.
Distance of claim to river or creek landing—8 miles.
Nearest claim holder—Reid.

BY CHARLES STEPHEN SOLOMON.

1,500 x 500 feet of Crown land, Trial Creek, Left Bank, Enterprise Creek, Left Bank, Camp Creek, Left Bank, Ohio, Left Bank, Caburi, Right Bank, Massaruni.
Distance of claim from river or creek landing—4¼ miles.
Nearest claim holder—T. A. White & E. N. Phipps.

BY L. JONES, J. DE CRUSE & BENJAMIN FOO.

1,500 x 500 feet of Crown land, Faith Creek, Right Bank, Handrail, Right Bank, Ohio, Left Bank, Caburi, Right Bank, Mazaruni.
Distance of claim to river or creek landing—10 miles.
Nearest claim holder—J. C. Collymore & H. Codrington.

BY CEDRIC SMITH.

1,500 x 800 feet of Crown land, Perseverance, Comaparu Creek, Left Bank, Issenero, Left Bank, Mazaruni River.
Distance of claim to river or creek landing—About 10 miles from Issenero Falls Landing.
Nearest claim holder—N. King and others.
1,500 x 800 feet of Crown land, Lady Smith, Right Bank, Dreadnought, Right Bank, Monkey Creek, Left Bank, Putareng, Left Bank, Mazaruni River.
Distance of claim to river or creek landing—About 11½ miles from Issenero Landing.
Nearest claim holder—De Chalus & Henderson.

DISTRICT NO. 4.

BY T. A. SLOWE & FUNG TEEN YONG.

1,500 x 500 feet of Crown land, Mahawa Creek, Left Bank, Cuyuni River.
Distance of claim to river or creek landing—About 8 miles.
Nearest claim holder—R. D. Fields.
1,500 x 500 feet of Crown land, Mahawa Creek, Lef Bank, Cuyuni River.
Distance of claim from river or creek landing—About 8 miles.
Nearest claim holder—R. D. Fields.

BY JACOB MC DONALD.

1,500 x 800 feet of Crown land, Luckie Creek, Tributary, Left Bank, Trial Creek, Left Bank, Cuyuni River.
Distance of claim to river or creek landing—14 miles.
Nearest claim holder—Archer.

BY LUCY A. SCHOODT.

1,500 x 800 feet of Crown land, Sir Walter Hill, Aranka, Cuyuni River.
Distance of claim to river or creek landing—About 9 miles.
Nearest claim holder—E. W. Medas.

BY WILLIAM NICHOLS.

1,500 x 800 feet of Crown land Tiger Creek, Right Bank, Aranka, Left Bank, Cuyuni River.
Distance of claim to river or creek landing—About 9 miles.
Nearest claim holder—Trentan Philips.
1,500 x 800 feet of Crown land, Tiger Creek, Right Bank, Aranka, Left Bank, Cuyuni River.
Distance of claim to river or creek landing—About 9 miles.
Nearest claim holder—Trentan Philips.
1,500 x 800 feet of Crown land, Tiger Creek, Right Bank, Aranka, Left Bank, Cuyuni River.
Distance of claim to river or creek landing—About 9 miles.
Nearest claim holder—Trentan Philips.

BY MARGARET BELGRAVE.

1,500 x 800 feet of Crown land, In Time, Tributary to Perseverance, Left Bank, Cuyuni River.
Distance of claim to river or creek landing—About 8 miles.
Nearest claim holder—Nil.
1,500 x 800 feet of Crown land, Perseverance, Tributary to Iroma Creek, Left Bank, Cuyuni River.
Distance of claim to river or creek landing—About 8 miles.
Nearest claim holder—Nil.

Digitized by Google

1,500 x 800 feet of Crown land, Butterfly, Tributary to Perseverance, Left Bank, Cuyuni River.
Distance of claim to river or creek landing—About 8 miles.
Nearest claim holder—Nil.
1,500 x 800 feet of Crown land, Powis, Tributary to Perseverance, Left Bank, Cuyuni River.
Distance of claim to river or creek landing—About 8 miles.
Nearest claim holder—Nil.

By HANNAH STEPHENS.

1,500 x 800 feet Crown land, Aranka Creek, Left Bank, Cuyuni River.
Distance of claim to river or creek landing—9 miles.
Nearest claim holder—E. Stephens & A. Toney.

By EBENEZER STEPHEN & AUGUSTUS TONEY.

1,500 x 800 feet Crown land, Left Bank, Aranka Creek, Left Bank, Cuyuni River.
Distance of claim to river or creek landing—About 9 miles from River landing.
Nearest claim holder—Edwin Simon.

By ZETMAN JACOBS, AUGUSTUS ELLIOTT AND CHARLES JACOBS.

1,500 x 800 feet of Crown land, Left Bank, Aranka Creek, Left Bank, Aranka Creek, Left Bank, Cuyuni River.
Distance of claim to river or creek landiug—About 9 miles from River Landing.
Nearest claim holder—Edwin Simon.

All persons having any right, title and interest in and to the abovementioned tracts of Crown Land, and who may have just grounds to oppose the granting thereof, are hereby required to do so in due form at the Office of the Department of Lands and Mines, in the City of Georgetown, within the time specified by the Regulations, setting forth his, her, or their reasons of opposition in writing, duly signed.

J. MULLIN,
for Commissioner of Lands and Mines.

APPLICATIONS FOR LICENCES.

DEPARTMENT OF LANDS & MINES,

GEORGETOWN, DEMERARA.

[2.] 20th September, 1913

IN accordance with Clause 11 of the Mining Regulations, 1905:

Notice is hereby given that the following applications for Claim Licences have been lodged with the Commissioner at the Office of the Department of Lands and Mines:—

DISTRICT NO. 3.

TO MINE FOR GOLD.

By JOSEPH C. COLLYMORE & HENRY CODRINGTON.

1,500 x 500 feet of Crown land, Consideration, Right Bank, Ohio, Left Bank, Caburi, Right Bank, Mazaruni River.
Distance of claim to river or creek landing—10 miles.
Nearest claim holder—Evan Wong.
1,500 x 800 feet of Crown land, Luckie, Right Bank, Ohio, Left Bank, Caburi, Right Bank, Mazaruni River.
Distance of claim to river or creek landing—10 miles.
Nearest claim holder—Evan Wong.
1,500 x 300 feet of Crown land, Due Dannie, Right Bank, Ohio, Left Bauk, Caburi, Right Bank, Mazaruni River.
Distance of claim to river or creek landing—10 miles.
Nearest claim holder—Evan Wong.
1,500 x 300 feet of Crown land, Powis, Right Bank, Ohio, Left Bank, Caburi, Right Bank, Mazaruni River.
Distance of claim to river or creek landing—10 miles.
Nearest claim holder—Evan Wong.
1,500 x 500 feet of Crown land, Powis, Right Bank, Ohio, Left Bank, Caburi, Right Bank, Mazaruni.
Distance of claim to river or creek landing—10 miles.
Nearest claim holder—Evan Wong.
1,500 x 800 feet of Crown land, Joe Murray, Right Bank, Ohio, Left Bank, Caburi, Right Bank, Mazaruni River.
Distance of claim to river or creek landing—10 miles.
Nearest claim holder—Evan Wong.
1,500 x 400 feet of Crown land, Good Hope, Right Bank, Ohio, Left Bank, Caburi, Right Bank, Mazaruni River.
Distance of claim to river or creek landing—10 miles.
Nearest claim holder—Evan Wong.

By FRED. A. HOPE, JOHN SAVORY & DUNDAS DAVIDSON.

1,500 x 500 feet of Crown land, Baboon Creek, Left Bank, Ohio, Left Bank, Caburi, Right Bank, Mazaruni River,
Distance of claim to river or creek landing—About 8 miles.
Nearest claim holder—M. Malouf.

DISTRICT NO. 4.

By DANIEL AUSTIN ALBERT HOLDER & WILLIAM RICHARDSON.

1,500 x 800 feet of Crown land, Aranka, Creek, Left Bank, Cuyuni River.
Distance of claim to river or creek landing—12 miles.
Nearest claim holder—Sir Walter Syndicate.

By SAMUEL WILLIAMS & FUNG CHUNG FA.

1,500 x 800 feet of Crown land, Aranka Creek, Left Bank, Cuyuni River.
Distance of claim to river or creek landing—10 miles.
Nearest claim holder—Josiah H. Thibou.

By JOSIAH HARTWELL THIBOU.

1,500 x 800 feet of Crown land, Aranka Creek, Left Bank, Cuyuni River.
Distance of claim to river or creek landing—About 10 miles.
Nearest claim holder—Thomas Jacobs.

By JOSIAH HAYNES FOR M. MURRELL.

1,500 x 800 feet of Crown land, Aranka Creek, Left Bank, Cuyuni River.
Distance of claim to river or creek landing—10 miles.
Nearest claim holder—Josiah H. Thibou.

By THOMAS A. BLAIR & THEODESIUS GLASGOW.

1,500 x 800 feet of Crown land, Crab Creek Left Bank, Lady Walter Creek, Left Bank, Cuyuni River.
Distance of claim to river or creek landing—15 miles.
Nearest claim holder—A. Hutson.
1,500 x 800 feet of Crown land, Perseverance Creek, Left Bank, Lady Walter Creek, Left Bank, Cuyuni River.
Distance of claim to river or creek landing—15 miles.
Nearest claim holder—Alfred Griffith.

By A. RODNEY & J. WADDELL.

1,500 x 800 feet of Crown land, Crab Creek, Left Bank, Lady Walter Creek, Cuyuni River.
Distance of claim to river or creek landing ———
Nearest claim holder—A. Hutson.
1,500 x 800 feet of Crown land, Crab Creek, Left Bank, Lady Walter Creek, Cuyuni River.
Distance of claim to river or creek landing—15 miles.
Nearest claim holder—A. Hutson.
1,500 x 800 feet of Crown land, Crab Creek, Left Lady Walter Creek, Cuyuni River.
Distance of claim to creek river or landing—15 miles.
Nearest claim holder—A. Hutson.
1,500 x 800 feet of Crown land, In Time, Right Bank, Crab Creek, Left Bank, Lady Walter Creek, Cuyuni River.
Distance of claim to river or crnek landing—15 miles.
Nearest claim holder—A. Hutson.
1,500 x 800 feet of Crown land, Lilian Creek, Right Bank, Crab Creek, Left Bank, Lady Walter, Cuyuni River.
Distance of claim to river or creek landing—15 miles.
Nearest claim holder—A. Hutson.
1,500 x 800 feet of Crown land, Ruby Creek, Right Bank, Crab Creek, Left Bank, Lady Walter Cuyuni River.
Distance of claim to river or creek landing—15 miles.
Near st claim holder—A. Hutson.
1,500 x 800 feet of Crown land, Fish Creek, Right Bank, Crab Creek, Left Bank, Lady Walter Cuyuni River.
Distance of claim to river or creek landing—15 miles.
Nearest claim holder—A. Hutson.

DISTRICT NO. 5.

By WILLIAM CORNELIUS KEWLEY.

1,500 x 800 feet of Crown land, Rock Hill, between Hope and Triumph Creeks, Left Bank, White Creek, Left Bank, Anabisci, Right Bank, Kaituma, Right Bank, Barima River.
Distance of claim to river or creek landing—1½ hours.
Nearest claim holder—T. C. Alves & D. C. Busey.

By THOMAS CORNELIUS ALVES & C. I. LEUNG.

1,500 x 800 feet of Crown land, Excelsior No. 1, Left Bank, White Creek, Left Bank, Anabisci. Right Bank, Kaituma, Left Bank, Barima River.
Distance of claim to river or creek landing—About 6 miles.
Nearest claim holder—None.
1,500 x 800 feet of Crown land, Excelsior No. 2, Left Bank, White Creek, Left Anabisci, Right Bank, Kaituma, Left Bank, Barima River.
Distance of claim to river or creek landing—About 6 miles.
Nearest claim holder—None.
1,500 x 800 feet of Crown land, Excelsior No. 3, Left Bank, White Creek, Left Bank, Anabisci, Right Bank, Kaituma, Left Bank, Barima River.
Distance of claim to river or creek landing—About 6 miles.
Nearest claim holder—None.

Digitized by Google

1,500 x 800 feet of Crown land, Excelsior No. 4, Left Bank, White Creek, Left Bank, Anabisci, Right Bank, Kaituma, Left Bank, Barima River.
Distance of claim from river or creek landing—About 6 miles.
Nearest claim holder—None.

BY JNO. A. FERREIRA & LOUISA AGATHA M. LEUNG.
1,500 x 800 feet of Crown land, Trinity Creek, Left Bank, Sun Bird, Left Bank, Butterfly Creek, Left Bank, Anabisci Creek, Left Bank, Barima River.
Distance of claim to river or creek landing—16 miles.
Nearest claim holder—Jos. Chu & H. Inniss.

All persons having any right, title, interest or claim in and to any of the abovementioned tracts of Crown Land and who may have just grounds to oppose the granting thereof, are hereby required to do so in due form at the Office of the Department of Lands and Mines, in the City of Georgetown, within the time specified by the Regulations, setting forth his, her, or their reasons of opposition in writing, duly signed.

J. MULLIN,
for Commissioner of Lands and Mines.

APPLICATIONS FOR LICENCES.

DEPARTMENT OF LANDS AND MINES,

GEORGETOWN, DEMERARA,
[3.] 13th September, 1913.

IN accordance with Clause 11 of the Mining Regulations, 1905:

Notice is hereby given that the following applications for Claim Licences have been lodged with the Commissioner at the Office of the Department of Lands and Mines.

TO MINE FOR GOLD.

DISTRICT NO. 2.

BY THE MINNEHAHA DEVELOPMENT COMPANY, LTD.
1,500 x 800 feet of Crown land, Left Bank, Minnehaha Creek, Konawarook.
Distance of claim to river or creek landing—16½ miles.
Nearest claim holder—Ho-a-Shoo, Ltd.

DISTRICT NO. 3.

BY AMOS SAM & HENRY GASKIN.
1,500 x 800 feet of Crown land, Determination, Left Bank, Caburi, Mazaruni River.
Distance of claim to river or creek landing—1½ miles.
Nearest claim holder—Evan Wong.

BY C. A. WILLIAMS.
1,500 x 800 feet of Crown land, Marudie Creek, Left Bank, Puruni River.
Distance of claim to river or creek landing—6 miles.
Nearest claim holder—L. A. Baron.

DISTRICT NO. 4.

BY I. W. HENRY & G. RONGEIRON.
1,500 x 800 feet of Crown land, Sir Walter Hill and Flat, Left Bank, Aranka, Left Bank, Cuyuni River.
Distance of claim to river or creek landing—About 6 miles.
Nearest claim holder—C. Hunter.

All persons having any right, title and interest in and to the abovementioned tracts of Crown Land, and who may have just grounds to oppose the granting thereof, are hereby required to do so in due form at the Office of the Department of Lands and Mines, in the City of Georgetown, within the time specified by the Regulations, setting forth his, her or their reasons of opposition in writing, duly signed.

FRANK FOWLER,
Commissioner of Lands and Mines.

CLAIM LICENCES ABANDONED.

[3.] 13th September, 1913.

NOTICE is hereby given in accordance with Section 18 (5) of the Mining Regulations, 1905, that the undermentioned Claim for which the Claim Licence Fee has not been paid, is declared abandoned.

FRANK FOWLER,
Commissioner of Lands and Mines.

TO MINE FOR GOLD.

DISTRICT. NO 4.

BY JOHN AUGUSTUS EMANUEL SMALL.
1,500 x 800 feet of Crown land, Flower Garden Creek, Right Bank, Aranka, Left Bank, Cuyuni.
Distance of claim to river or creek landing—About 9 miles.
Nearest claim holder—T. Philips & S. Li.

Judicial Notice.

SUPREME COURT OF BRITISH GUIANA.

COUNTY OF DEMERARY.

APPELLATE JURISDICTION.

HEARING LIST.

THE following appeals are fixed for hearing on the undermentioned dates:—

Appellants.	Respondents.
WEDNESDAY, 1ST OCTOBER, 1913.	
GUY HARLEQUIN.	RAMSURASSING, Corporal of Police,
S. E. Wills, associated with W. M. PAYNE, Counsel.	C. Rees Davies. Solicitor General.
ULYSSES S. GRANT,	THE WEST INDIA DEVELOPMENT SYNDICATE.
P. N. Browne, Counsel.	Jos. A. King, Solicitor.
FRIDAY, 3RD OCTOBER, 1913.	
ADAM VIEIRA.	JOHN McINTOSH REID, Comptroller of Customs.
P. N. Browne, Counsel.	C. Rees Davies, Solicitor General.

B. S. NEWSAM,
Acting Registrar.

Registrar's Office of British Guiana, Victoria Law Courts, Georgetown, Demerara, this 22nd day of September, 1913.

Pound Notice.

Fellowship Pound,
23rd day of September, 1913.

THERE are impounded at the above-named Pound, one donkey mare and foal (stallion) at her heels, of the following description, viz:—Mare, brown, no brand, no mark; foal, brown, no brand, no mark. These animals were brought to the Pound on Tuesday, 16th day of September, 1913, at 10 o'clock, a.m., by Joseph Glasgow, with an authorization signed by D. A. Ryner, manager of Plantation Blankenburg, West Coast, Demerara, for trespassing on lands of the said estate. If not claimed within one week from date it will be publicly sold on Tuesday, 30th September, 1913, in accordance with Ordinance No. 1 of the year 1866.

E. H. HEADLY, L.S.M., 390,
Pound Keeper.

Digitized by Google

LIST of Claim Licences issued and transferred during August, 1913.

J. MULLIN,
For Commissioner of Lands and Mines.

Department of Lands of Mines,
September 27th, 1913.

No. of Licence.	No. of Location Papers.	District No.	Date of Issue.	Name of Licensee.	Locality of Claim.	Remarks.
DISTRICT No. 2.						
B 2584	2247	...	15.8.13	P. W. Morley	Conrakbaru, R.B. Potaro.	Precious Stones
B 2585	2248	...	,,	Do.	do. do.	do.
B 2586	2249	...	,,	Do.	do. do.	do.
B 2587	2250	...	,,	Do.	do. do.	do.
B 2588	2251	...	,,	Do.	do. do.	do.
B 2589	2252	...	,,	Do.	Adjoining Conrakbaru locations, R.B. Potaro.	do.
B 2590	2253	...	,,	Do.	do. do. do.	do.
B 2591	2254	...	,,	Do.	do. do. do.	do.
B 2592	2255	...	,,	Do.	do. do. do.	do.
B 2593	2256	...	,,	Do.	do. do. do.	do.
B 2594	2257	...	,,	Do.	do. do. do.	do.
B 2595	2258	...	,,	Do.	Conrakbaru, R.B. Potaro.	do.
B 2605	2404	69	,,	Levi Bacchus	In Time, R.B. Hand Rail, R.B. Potaro.	
B 2610	2358	70	22.8.13	E. Thompson, E. Semple and E. Sampson.	Perseverance, Conawarook.	
DISTRICT No. 3.						
B 2496	2290	295	5.8.13	N. Declos and A. Spiers ...	King of Diamonds, Amaparu, Issenero, L.B. Mazaruni.	Precious Stones
B 2497	2291	296	,,	Do. ...	Amaparu, Issenero, L.B. Mazaruni.	do.
B 2498	2292	297	,,	Do. ...	Mamoo, Issenero, L.B. Mazaruni.	do.
B 2499	2293	301	1.8.13	T. A. White and E. N. Phipps.	Enterprise, L.B. Camp, R.B. Ohio, L.B. Caburi, R.B. Mazaruni.	
B 2500	2294	302	,,	Do. ...	Camp No. 2, R.B. Ohio, L.B. Caburi, R.B. Mazaruni.	
B 2501	2297	303	,,	Do. ...	Lena Flat, L.B. Camp, R.B. Ohio, L.B. Caburi, R.B. Mazaruni.	
B 2502	2295	305	5.8.13	N. Carter and S. Williams ...	Chance, L.B. Issenero, L.B. Mazaruni.	
B 2503	2296	304	,,	Jos. Saunders and Samuel Li.	Majuba, R.B. Ohio, L.B. Caburi, L.B. Mazaruni	
B 2504	2298	298	1.8.13	C. S. Solomon	Camp No. 2 do. do. do.	
B 2505	2299	299	,,	Do.	Tiger Camp, do. do. do.	
B 2506	2300	300	,,	Do.	Perseverance, Enterprise. L.B. Camp, R.B. Ohio, L.B. Caburi, Mazaruni.	
B 2516	2321	307	5.8.13	Evan Wong	Endeavour, Ohio, L.B. Caburi, Mazaruni.	
B 2517	2320	306	,,	Do.	Pioneer, do. R.B. do. do.	
B 2518	2322	308	,,	Do.	Turtle, do. L.B. do. do.	
B 2519	2323	309	,,	Do.	Industry, do. L.B. do. do.	
B 2526	2343	311	,,	J. Alleyne and J. Young ...	Hill, Good Faith, R.B. do. do.	
B 2527	2344	310	,,	M. Malouf	Peter, R.B. do. do.	
B 2596	2259	284	15.8.13	N. King, C. Lybad, and W. Welch.	Comaparoo, L.B. Isseneroo. do.	Precious Stones
B 2597	2260	...	,,	Do. ...	Do. do. do.	do.
B 2604	2126	...	,,	D. H. Harrison	Trial, do. do.	do.
B 2606	2405	312	,,	G. A. December, Deane and Cephas.	Bond Fire, R.B. Ohio, L.B. Caburi do.	
B 2611	2361	313	22.8.13	Jas. W. Browne	Powis, L.B. Ohio do. do.	
B 2612	2362	314	,,	Do.	Do. do. do. do.	
B 2613	2364	316	,,	T. De Chalus & W. Henderson	Turtle, R.B. Monkey, L.B. Putareng do.	Precious Stones
B 2614	2365	317	,,	A. Samuel and T. Chung ...	Powis, R.B. Ohio, L.B. Caburi do.	
B 2615	2368	318	,,	C. & G. Cozier, I. Matthews & H. Williams.	Sawarrie do. do. do.	
B 2616	2369	319	,,	Charlotte London	Perseverance, Semang, L.B. do.	
B 2622	2360	315	,,	James Wilson	England, L.B. Isseneroo, L.B. do.	Precious Stones
B 2624	2121	40	,,	W. J. Kenswell	Carounie do. do. do.	do.
B 2625	2120	40	,,	Do.	Do. do. do. do.	do.
DISTRICT No. 4.						
B 2507	2229	389	5.8.13	J. N. Small and J. G. Vieira...	Lady Walter, L.B. Aranka, L.B. Cuyuni	
B 2508	2301	418	,,	Ho-a-Shoo, Ltd	Pang, L.B. Sir Walter do. do.	
B 2509	2302	419	,,	Do.	Do. do. do. do.	
B 2510	2304	417	,,	I. E. H. Chin	Doubt No. 2 do. do. do.	
B 2511	2305	416	,,	Do.	Do. No. 1 do. do. do.	
B 2512	2306	420	,,	H. Walker and B. King ...	Sir Walter Flat do. do.	
B 2513	2307	422	,,	Do. ...	Colation, L.B. Powis, Sir Walter do.	
B 2514	2308	421	,,	Do. ...	Maybell do. do.	
B 2520	2316	426	,,	J. N. Small ond J. G. Vieira...	Lady Walter do. do.	
B 2521	2315	427	,,	J. C. Wilkinson	Do. do. do.	
B 2522	2314	425	,,	E. Stephen and A. Toney ...	Aranka, L.B. Cuyuni.	
B 2528	2345	440	,,	Thos. N. Herod ...	Mafeking, L.B. Little Aremu, Cuyuni	
B 2529	2346	441	,,	Prince Patrick	Sun Fish, R.B. Arangoy, L.B. Aranka, Cuyuni.	
B 2530	2347	442	,,	John Martin	Katy, L.B. Rupa, L.B. Cuyuni.	
B 2531	2348	443	,,	N. Carter and S. Williams ...	Crib, Sir Walter, L.B. Aranka, do.	
B 2532	2349	444	,,	I. E. H. Chin	Restless No. 1, R. and L. Banks, Blackwater, L.B. Aranka, Cuyuni.	
B 2533	2350	445	,,	Do.	Aside, L.B. Blackwater, L.B. Aranka, Cuyuni.	
B 2534	2351	446	,,	Do.	Restless, No. 2, R. and L. Banks, Blackwater, L.B. Aranka, Cuyuni.	
B 2535	2352	447	,,	Do.	Our Best, R. and L. Banks, Blackwater, L.B. Aranka, Cuyuni.	
B 2536	2353	448	,,	Do.	Contented, R. and L. Banks, Blackwater, L.B. Aranka, Cuyuni.	

Digitized by Google

No. of Location Papers.	District No.	Date of Issue.	Name of Licence.	Locality of Claim.	Remarks.
			DISTRICT No. 4—(CONTD.)		
2354	449	5.8.13	I. E. H. Chin	William Tell, R. and L. Banks, Blackwater, L.B. Aranka, Cuyuni.	
2355	450	,,	Do.	Astonished, R. and L. Banks, Blackwater, L.B. Aranka, Cuyuni.	
2356	451	,,	Do.	Satisfied, R. and L. Banks, Blackwater, L.B. Aranka, Cuyuni.	
2357	452	,,	Do.	Come In, L.B. Blackwater, L.B. Aranka, Cuyuni	
2336	433	,,	J. A. E. Small	Aranka, L.B. Cuyuni.	
2328	431	,,	Do.	Do. do.	
2329	432	,,	A. Fraser, A. Caesar and J. Hector.	Trust-in-Hope, Oko, R.B. Cuyuni.	
2337	434	,,	Manoel Vieira ...	Lady Walter, No. 2, L.B. Aranka, Cuyuni.	
2338	435	,,	Do. ...	Do. No. 3, do. do.	
2339	436	,,	Do. ...	Do. No. 4, do. do.	
2340	437	,,	Do. ...	Do. No. 5, do. do.	
2341	438	,,	Do. ...	Do. No. 6, do. do.	
2342	439	,,	Do. ...	Fish, L.B. Sir Walter do. do.	
2161	370	,,	E. W. Medas ...	Gibraltar Hill, R.B. Powis, R.B. Sir Walter, L.B. Aranka, Cuyuni.	
2162	371	,,	Do. ...	Kid, R.B. Ebenezer, L.B. Trail, R.B. Sir Walter, Cuyuni.	
2163	360	,,	Do. ...	Good Hope 1, R.B. Expectation, L.B. Aranka, Cuyuni.	
164	361	,,	Do. ...	Good Hope 2, R.B. Expectation, L.B. Aranka, Cuyuni.	
165	362	,,	Do. ...	Deer, R.B. Expectation, L.B. Aranka, Cuyuni.	
166	363	,,	Do. ...	Annie, L.B. Deer, R.B. Expectation, L.B. Aranka, Cuyuni.	
167	364	,,	Do. ...	Try Best, L.B. Good Hope, R.B. Expectation, L.B. Aranka, Cuyuni.	
169	365	,,	Do. ...	Ebenezer, L.B. Powis, L.B. Trial, R.B. Sir Walter, L.B. Aranka, Cuyuni.	
170	366	,,	Do. ...	Adventure, L.B. Trial, R.B. Sir Walter, L.B. Aranka, Cuyuni.	
171	367	,,	Do. ...	Faith, L.B. Trial, R.B. Sir Walter, L.B. Aranka, Cuyuni.	
172	368	,,	Do. ...	Satan (1), L.B. Charity, L.B. Trial, R.B. Sir Walter, L.B. Aranka, Cuyuni.	
73	369	,,	Do. ...	Victory, R.B. Powis, L.B. Trial, R.B. Sir Walter, L.B. Aranka, Cuyuni.	
74	342	,,	Do. ...	Sir Walter No. 1, L.B. Aranka, Cuyuni.	
75	343	,,	Do. ...	Do. No. 2, do. do.	
76	344	,,	Do. ...	Do. No. 3, do. do.	
77	345	,,	Do. ...	Do. No. 4, do. do.	
78	346	,,	Do. ...	Do. No. 5, do. do.	
79	347	,,	Do. ...	Do. No. 6, do. do.	
80	348	,,	Do. ...	Do. No. 7, do. do.	
81	349	,,	Do. ...	Do. No. 8, do. do.	
82	350	,,	Do. ...	Do. No. 9, do. do.	
83	351	,,	Do. ...	Do. No. 10, do. do.	
84	352	,,	Do. ...	Determination No. 1, R.B. Sir Walter, L.B. Aranka, Cuyuni.	
85	353	,,	Do. ...	Determination No. 2, R.B. Sir Walter, Cuyuni.	
86	354	,,	Do. ...	Determination No. 3, R.B. Sir Walter, Cuyuni.	
87	355	,,	Do. ...	Trial No. 1, R.B. Sir Walter, L.B. Aranka, Cuyuni	
88	356	,,	Do. ...	Trial No. 2, do. do. do.	
89	357	,,	Do. ...	Trial No 3, do. do. do.	
90	358	,,	Do. ...	Charity (1), R.B. Ebenezer, L.B. Powis, R.B. Sir Walter, L.B. Aranka, Cuyuni	
91	359	,,	Do. ...	Charity (2), R.B. Ebenezer, L.B. Powis, R.B. Sir Walter, L.B. Aranka, Cuyuni	
92	410	15.8.13	Louisa Jacobs ...	Providence, L.B. Aranka, L.B. Cuyuni	
93	409	,,	Do. ...	Do. do. do.	
94	406	,,	Ho-a-Shoo, Ltd. ...	Perseverance, L.B. Sir Walter, L.B. Aranka, L.B. Cuyuni.	
	407	,,	Mabel Murrell ...	Lady Walter, L.B. Aranka L.B. Cuyuni.	
	408	,,	Chas. Davilar ...	Sir Walter, do. do.	
	331	,,	Mabel Murrell ...	Mabel, R.B. Sir Walter, do. do.	
	444	,,	A. Fraser, N. Ying & Yee Kai..	Lady Walter, do. do.	
	445	,,	Do. ...	Darling, do. do. do.	
	446	,,	J. A. H. Wong ...	Mizpha, R. & L.B. Lady Walter, L.B. Aranka, Cuyuni	
	457	22.8.13	Geo. Parris ...	In Time, Aranka, Cuyuni.	
	456	,,	J. B. Shaw & C Thompson ...	Enterprise, L.B. Arangoy, L,B. Cuyuni	
	458	,,	Emmanuel Roach ...	Providence, L.B. Aranka, L.B. Cuyuni	
	317	,,	W. & H. Adams ...	Klondyke, R.B. Aremu, R.B. Cuyuni	
			DISTRICT No. 5.		
	377	5.8.13	Samuel Spencer ...	Manicole, R.B. Whanna, Barima.	
	7	,,	Herman Thorpe ...	Bushmaster, R.B. Annamoo, Barama.	
	NWD	,,	George Gunputh ...	Jowahur, R.B. Hiarene, R.B. Kaituma, Barima.	
	381	,,	James Liverpool ...	Sand, Manwarine, L.B. Barima.	
	9	,,	Chas. Lucienne ...	Hopeful, R.B. Imoti, L.B. Waini.	
	10	,,	Do. ...	Do. do.	
	25	,,	Cyril Farnum ...	Mudshoff, R.B. Iana, Barama.	
	NWD	22.8.13	W. H. Walker ...	Fortune, R.B. Triumph, R.B. Kaituma, Barima.	

Digitized by Google

TRANSFERS.

No. of Claim Licence	District.	Description of Transfer.	Transferer.	Transferee.	Locality and Description of Claim.	Date.
B. 2305	5	All right, title and interest.	F. Marshal ...	E. B. Leung ...	In Hope, Triumph, White, L.B. Anabisie, Kaituma, L.B. Barima.	11.8.13.
B. 2317	,,	Do.	Do. ...	Do. ...	Triumph, do. do.	,,
B. 2214	,,	Do.	J. Peters. ...	J. Allen ...	Triumph, R.B. Kaituma, L.B. Barima.	19.8.13.

Digitized by Google

Public Works Department.

TENDERS are invited for Painting Post and Telegraph Station at Suddie, Essequebo.

2. Specification may be seen, and Surety Letter and Tender Forms obtained at the Office of the Colonial Civil Engineer, Georgetown, and at the Public Works Department Office in Suddie.

3. Tenders marked "Tender for Painting Post and Telegraph Station, Suddie," to be delivered at the Office of the Colonial Civil Engineer, Georgetown, until noon on Wednesday, the 1st day of October, 1913.

4. Each tender must be accompanied by a Surety letter on the proper form signed by two persons of known responsibility prepared to bind themselves with the party tendering to execute a Contract for the faithful performance of the work, in the event of his tender being accepted.

5. The acceptance of the lowest or any tender is not guaranteed.

R. J. SCOTT BUSHE,
Acting Colonial Civil Engineer.
Georgetown, 18th September, 1913.

TENDERS are invited for Painting Matron's Quarters, Public Hospital, Suddie, Essequebo.

2. Specification may be seen, and Surety Letter and Tender Forms obtained at the Office of the Colonial Civil Engineer, Georgetown, and at the Public Works Department Office in Suddie.

3. Tenders marked "Tender for Painting Matron's Quarters, Suddie Hospital," to be delivered at the Office of the Colonial Civil Engineer, Georgetown, until noon on Wednesday, the 1st day of October, 1913.

4. Each Tender must be accompanied by a Surety letter on the proper form signed by two persons of known responsibility prepared to bind themselves with the party tendering to execute a Contract for the faithful performance of the work, in the event of his tender being accepted.

5. The acceptance of the lowest or any Tender is not guaranteed.

R. J. SCOTT BUSHE,
Acting Colonial Civil Engineer,
Georgetown, 19th September, 1913.

TENDERS are invited for Painting the Post and Telegraph Station at Anna Regina, Essequebo.

2. Specification may be seen, and Surety Letter and Tender Forms obtained at the Office of the Colonial Civil Engineer, Georgetown, and at the Public Works Department Office in Suddie.

3. Tenders marked "Tenders for Painting Post and Telegraph Station, Anna Regina," to be delivered at the Office of the Colonial Civil Engineer, Georgetown, until noon on Wednesday, the 1st day of October, 1913.

4. Each Tender must be accompanied by a Surety letter on the proper form signed by two persons of known responsibility prepared to bind themselves with the party tendering to execute a Contract for the faithful performance of the work, in the event of his tender being accepted.

5. The acceptance of the lowest or any Tender is not guaranteed.

R. J. SCOTT BUSHE,
Acting Colonial Civil Engineer.
Georgetown, 18th September, 1913.

NOTICE.

SECTION 15 OF ORDINANCE 11 OF 1910.

NOTICE is hereby given that it is proposed to re-open the old Dutch road running in a southerly direction on the East Bank of the Demerara River from where the existing road ends, at the South side line of Craig to Plantation Coverden, a distance of about 9 miles.

2. A plan showing the location of the road and the lands through which it passes has been deposited at the Public Works Office in the County of Demerara, and will be open to inspection every day not being a Sunday or a Public Holiday from 10 a.m. to 4 p.m. for one month.

3. Any owner or occupier of any the lands through which the above-mentioned road passes who objects to the proposed work should, within one month of the date of the first publication ofthe notice, deliver to the Colonial Civil Engineer a statement in writing of his objection, and the grounds for such objection.

R. J. SCOTT BUSHE,
Acting Colonial Civil Engineer.
Public Works Department,
Georgetown, 3rd September, 1913

NOTICE.

SECTION 15 OF ORDINANCE 11 OF 1910.

NOTICE is hereby given that it is proposed to clear the old road running in a southerly direction, on the East Bank of the Essequebo River (in continuation of the present West Coast Demerara Public Road), from Mora to Maripa, Essequebo River, a distance of about 5 miles.

2. A plan showing the location of the road and the lands through which it passes has been deposited at the Public Works Office, in the County of Demerara, and will be open to inspection every day, not being a Sunday or a Public Holiday, from 10 a.m. to 4 p.m. for one month.

3. Any owner or occupier of any of the lands through which the above-mentioned road passes, who objects to the proposed work, should, within one month of the date of the first publication of the notice, deliver to the Colonial Civil Engineer a statement in writing of his objection, and the grounds for such objection.

R. J. SCOTT BUSHE,
Acting Colonial Civil Engineer.
Public Works Department,
Georgetown, 3rd September, 1913.

Digitized by Google

NOTICE.

SECTION 15 OF ORDINANCE 11 OF 1910.

NOTICE is hereby given that it is proposed to re-open the old road running in a southerly direction on the West Bank of the Demerara River, from Potosi, where the Public Road now ends, to Plantation Vreedenstein, a distance of about 2¾ miles.

2. A plan showing the location of the road and the lands through which it passes has been deposited at the Public Works Office in the county of Demerara, and will be open to inspection every day, not being a Sunday or a Public Holiday, from 10 a.m. to 4 p.m., for one month.

3. Any owner or occupier of any of the lands through which the above-mentioned road passes, who objects to the proposed work, should, within one month of the date of the first publication of the notice, deliver to the Colonial Civil Engineer a statement in writing of his objection, and the grounds for such objection.

R. J. SCOTT BUSHE,
Acting Colonial Civil Engineer.

Public Works Department,
Georgetown, 3rd September, 1913.

Post Office Notice.

ROYAL MAIL ARRANGEMENTS.

MAILS for Europe, the West Indies, and New York by the R.M.S. "Berbice," will be closed at the General Post Office on Saturday, 27th September, at 7 p.m.

Letters for despatch by this Mail may be posted in City Street Boxes up to 6 p.m.

Postal matter will be registered at G.P.O. and at City Branch Offices up to 5 p.m.

Parcels received at G.P.O. and at City Branch Offices up to 4 p.m.

British Postal Orders may be purchased at the City Branch Offices any day (Sundays excepted) from 6.30 a.m. to 5.30 p.m. and at G.P.O. from 7 a.m. to 5 p.m.

Money Orders issued at G.P.O. and Cornhill Street up to 1 p.m.

After the closing of this Mail, postal matter handed in at the G.P.O. counter will be received on payment of extra postage as follows:—

Ordinary postal matter within 30 minutes 2 cents.

Ordinary postal matter within 60 minutes 12 cents.

Registered matter within 30 minutes after closing of Registered Mail 4 cents.

ON SUNDAY, 28th September, ordinary letters only, from 1.30 p.m. to 3.30 p.m. 12 cents.

COUNTRY MAILS will be forwarded to Georgetown as follows:—

DEMERARA.—East Coast, by Train leaving Mahaica at 5.20 p.m.

DEMERARA.—West Coast, by Train leaving Greenwich Park at 5.25 p.m.

DEMERARA.—East Bank, by Carrier Tricycle leaving Grove at 2.05 p.m.

DEMERARA.—West Bank, by Carrier Tricycle leaving Wales at 1.50 p.m.

DEMERARA.—Upper River and Potaro District, by Steamer leaving Wismar at 8.30 a.m.

BERBICE.—By Train leaving Rosignol at 6.55 a.m.

ESSEQUEBO COAST, LEGUAN AND WAKENAAM.—By Steamer leaving Onderneeming at noon.

ESSEQUEBO-BARTICA.—By Steamer leaving at 8 a.m. on Friday, 26th September.

ESSEQUEBO, NORTH WESTERN DISTRICT.—By Steamer leaving Mt. Everard at 8 a.m on Thursday, 25th September.

N. FARRAR,
Postmaster General.

General Post Office,
Georgetown, 22nd September, 1913.

Local Government Board Notices.

THE following Declaration made by the Local Government Board of British Guiana is hereby published for general information.

DECLARATION.

The urgent need of providing a system of drainage for the Block of Estates lying between the Mahaica Creek and Pln. Fairfield on the East Coast, Demerara, having been brought to the notice of the Board, that portion of the Colony has been declared a Country District.

It has now been decided by the Country Authority to dig a draining Canal along the façade of the District discharging into the Mahaica Creek, each Estate to be provided with a koker discharging into the Canal.

These works being of such magnitude as to necessitate special provisions,

Be it Resolved that this Board, under the powers vested in it by Section 311 of Ordinance 13 of 1907, hereby declares that the works required to be executed in order to carry out the proposed Drainage Scheme shall be deemed "Special Works" under Part VI., Sections 311 to 316, of Ordinance 13 of 1907.

W. E. BELLAMY,
Acting Secretary to the Board, and
Inspector of Districts.

Local Government Board,
Georgetown,
24th September, 1913.

NOTICE is hereby given that the Governor-in-Council has approved of the following Order made by the Local Government Board declaring that on and after the first day of October, 1913, Beterverwagting Village District shall cease to be a Village District within the meaning of Section 8, sub-section (2) of Ordinance No. 13 of 1907.

W. E. BELLAMY,
Secretary to the Board, and
Inspector of Districts.

Local Government Board,
Georgetown,
25th September, 1913.

GENERAL ORDER.

COUNTRY DISTRICTS.

DECLARATION.

To all whom it may concern.

WHEREAS by Section 8, sub-sections (2) of the Local Government Act, 1907, it is, amongst other things, enacted as follows:—

The Board may with the approval of the Governor-in-Council, by notice to be published in the "Official Gazette," declare any Village or Country District shall cease to be a Village or a Country District and may make any orders which may be necessary to give effect to such declaration.

And Whereas on the 11th day of September, 1913, the Districts Committee of the Local Government Board, to whom the power is delegated under By-law 4, sub-section (3), made by virtue of the powers given the Board under Section 24, sub-section (2) of the Local Government Ordinance, 1907, as amended by Section 2 of Ordinance No. 20 of 1911, and approved by the Court of Policy on the 2nd day of October, 1911, ordered that Beterverwagting Village District, situate on the East Coast of the County of Demerara, bounded on the East by Plantation Triumph, on the West by Plantation La Bonne Intention, on the North by the Atlantic Ocean, and on the South by Crown Lands, which said District was defined in the notice published in the "Official Gazette," dated 21st day of December, 1892, shall cease to be a Village District.

Now, Therefore, We, the Local Government Board, in pursuance of the powers given to us in that behalf, do hereby order that Beterverwagting Village Districts situate and described heretofore shall, on and after the first day of October, 1913, cease to be a Village District within the meaning of Section 8, sub-section (2) of Ordinance No. 13 of 1907.

Given under the seal of Office of the Local Government Board, this 11th day of September, in the year One Thousand Nine Hundred and Thirteen.

FRANK FOWLER,
Chairman.

[L.S.]
W. E. BELLAMY,
Secretary.

Digitized by Google

Post Office Notice.

UNCLAIMED DEPOSITS IN SAVINGS BANK.

POST OFFICE DEPARTMENT,
Georgetown, 25th August, 1913.

NOTICE is hereby given that pursuant to the provisions of the Savings Bank Ordinance, 1889, the hereinafter mentioned sums, which remain in the Post Office Savings Bank unclaimed for a period of five years next after the date of the last deposit or payment, have been carried to separate Accounts.

Any sum not claimed within a period of three years from the date of first advertisement—by any person showing a lawful right thereto—will lapse and accrue to the Public Revenue of the Colony.

N. FARRAR,
Postmaster General.

LIST OF UNCLAIMED BALANCES IN THE POST OFFICE SAVINGS BANK TO 31ST DECEMBER, 1912.

SECOND ANNUAL PUBLICATION—1ST JULY, 1912.

(LAPSING 1ST JULY, 1914.)

CREOLES AND OTHERS.

No. OF A/C.	OFFICE.	SURNAME.	CHRISTAN NAME.	AMOUNT.
8,492	Anna Regina ...	Austin	James ...	$ 23
33,385	Bagotville ...	Adams	Silvia Elizabeth ...	33
33,492	Do. ...	Alexander	John Patrick ...	55
42,103	Bartica ...	Allicock	James ...	12
27,677	Beterverwagting ..	Anderson	Bristol ..	24
37,210	Buxton ...	Ageda	Hendricks ..	55
37,437	Do. ...	Adams	Jane Elizabeth ...	50
28,954	Carmichael Street ...	Arthur	Cornette, for Iris Garoner ...	08
47,855	Do. ...	Aaron	Henry ...	18
1,324b	Do. ...	Adams	Jane ...	70
45,945b	Cornhill ...	Archer	Henry ...	33
45,949	Do. ...	Abel	Thomas ...	1 78
45,952	Do. ..	Adams	M. H. ...	42
45,953b	Do. ...	Adams	Cornelia ...	50
45,960b	Do. ...	Allicock	Alexander ..	36
45,672b	Do. ..	Abrahams	James Alexander ...	24
12,401	Fellowship ...	Adams	William Josiah ...	1 00
36,857	Plaisance ...	Anderson	Alexander ...	58
46,667	Do. ...	Adams	George Augustus ...	72
43,129	Skeldon ...	Anderson	Luther ...	27
20,213	Suddie ...	Anderson	Herbert Canning ...	2 52
43,536	New Amsterdam ...	Abbensetts	Cecil ...	85
45,126	Do. ...	Adams	Kirton ...	27
45,133	Do. ...	August	Peter ...	75
45,162	Do.	Aitken	Margaret ...	28
9,336	Skeldon ...	Alert	Samuel J., for Jaraldin E. McL. Alert ..	36
41,382	Albouystown ...	Bolers	Reuben ...	24
42,588	Do. ...	Brown	Marian ..	36
42,732	Do. ...	Blake	Margarette Anne ...	3 02
49,598	Bagotville ...	Boody	Boody, James Augustus ...	16 18
25,497	Do. ...	Backer	Louis ..	46
42,174	Do. ..	Brandt	Gerald ...	26
11,024	Belfield ...	Bunyan	George Henry Aug. ...	52
39,424	Do. ...	Bookey	Esther O. ...	24
27,965	Beterverwagting ..	Barry	Rodney ...	24
47,030	Bourda ...	Burkett	Gertrude ...	04
31,029	Buxton ...	Booker	George W. ...	29
49,075	Do. ..	Bourne	Alexander ...	04
49,077	Do. ...	Bacchus	Hectorina B., for Drucilla Bacchus ...	43
28,699	Carmichael Street ...	Bynoe	Julia, for Cecil Seales ...	46

Digitized by Google

Creoles and others - Continued.

No. OF A/C.	OFFICE.	SURNAME.	CHRISTIAN NAME.	AMOUNT.
28,741	Carmichael Street	Best	Edward ...	$ 25
31,968	Do. ...	Bess	Virginia ...	12
34,385	Do. ...	Barima, Ltd., The	...	24 38
41,681	Do. ...	Bowen	Adolphus ...	23
47,570	Do. ...	Blackman	Joseph ...	12
47,764	Do. ...	Bryan	Hilda	24
47,866	Do. ...	Branch	Sarah ...	10
47,992	Do. ..	Butcher	Marian ...	36
44,022	Cornhill ...	Browne	Hubert Nathaniel ...	06
44,136	Do. ...	Belford	Alexander ...	08
44,175	Cornhill ...	Bettencourt	Antonio Peter ...	27
45,942b	Do. ...	Bernard	Thomas ...	1 54
45,962b	Do. ...	Bishop	William Herbert ...	49
45,970	Do. ...	Barclay	Gladys Emeline ...	36
45,972	Do. ...	Bowen	William ...	57
45,567	Do. ...	Beckett	Edgar ...	27
45,604	Do. ...	Belletty	Osborne ...	18
45,610	Do. ...	Barrow	Lillian ...	63
45,628	Do. ...	Belmonte	Mrs. (Executrix) for Est. of J. B. C. Belmonte ...	1 35
45,636	Do. ...	Barrow	Ormond O. T.	32
21,911	Danielstown ...	Bobb	Theophilus ...	1 15
35,376	Do. ...	Brummell	Thomas ...	24
38,154	Fort Wellington	Benn	John ...	1 09
44,623	Mahaica ...	Bovell	Martha Ann ...	12
29,975	Plaisance .	Burnett	William ...	56
36,934	Do. ...	Bareghems	Samuel Josiah ...	52
9,806	Reliance ...	Babrow	James Adolphus ...	08
29,140	Skeldon ...	Bradshaw	George A. ...	1 53
43,176	Do. ...	Bacchus	Charles Watson ...	82
46,244	Tuschen ...	Buntin	Caroline ...	24
30,935	Wakenaam ...	Brathwaite	Thos. Mortimer ...	50
40,035	Wismar ...	Bernard	Charles William ...	25
40,135	Do. ...	Benjamin	Venus ...	31
40,232	Do. ...	Brotherson	Hannah for Marcus A. Brotherson ...	4 42
40,234	Do. ...	Barrow	Ernest ...	05
43,506	New Amsterdam .	Bell	James E. ...	93
45,131	Do. ...	Benn	James ...	2 50
45,156	Do.	Brathwaite	Robert ...	45
45,191	Do. ...	Burke	J. A. ...	18
45,241	Do. ...	Brown	G. N. for M. I. Brown ...	50
45,275	Do. ..	Bone	Thomas ...	33
45,286	Do. ..	Brunswick	Thomas Houston ...	36
41,427	Albouystown ...	Cummings	James ..	1 20
42,561	Anna Regina ...	Chappelle	Howell ...	1 09
42,657	Do. ...	Clarke	John ...	27
25,240	Bartica ...	Correia	Catherine J. for Johanna E. Correia ...	74
25,333	Do. ...	Clarke	Prince ...	48
42,025	Do. ...	Cox	William ...	1 92
11,214	Belfield ...	Cockfield	Agnes for Caroline D. Cockfield ...	24
39,278	Do. ...	Collins	Thomas Theo. ...	04
39,281	Do. ...	Chester	Ernest Aug. ...	28
27,635	Beterverwagting ...	Charles	Moses ...	1 58
27,882	Do. ...	Cudjoe	Charles Whitfield ...	36
38,552	Do. ...	Cush	Johanna ...	24
38,638	Do. ..	Callender	Isaac ...	85
47,037	Bourda ...	Chander	Hannah ...	24
47,058	Do.	Cameron	Evelyn Louise ...	12
47,152	Do. ...	Cummings	Maria ...	24
47,535	Do. ...	Cummings	Prince William ...	63
44,049	Cornhill ...	Craig	Mary Agnes ...	08
44,093	Do. ...	Callender	John Timothy ...	28

Digitized by Google

Creoles and others—Continued.

No. of A/c.	Office.	Surname.	Christian Name.	Amount.
44,125	Cornhill ...	Croft	Joseph ..	24
45,965	Do. ...	Cox	Henry Soper ..	1 22
45,973	Do. ...	Charles	James A. ..	40
46,388	Do. ...	Cramer	Lucinia ...	14
44,325	Do. ...	Craig	Earnnest Adolphus ...	1 44
45,688	Do. ...	Cummings	Samuel ...	24
45,722	Do. ...	Clayton	Noel ...	38
48,531	Nigg ...	Crawford	Samuel Joseph ...	1 00
40,214	Wismar ..	Craig	Samuel Burrowes ...	$ 24
45,140	New Amsterdam ...	Craig	Elizabeth ...	43
45,217	Do. ...	Cort	H. M. ...	20
45,250	New Amsterdam ...	Cambridge	Thomas ...	1 03
45,299	Do. ...	Christian	Philip ...	05
15,694	Vreed-en-Hoop ...	Cameron	Evelina, for A. E. Booker ...	72
30,875	Wakenaam ...	Christmas	Ernest ...	1 38
45,665	Cornhill ...	Cush	Johanna, for Pereigal Daniel...	53
47,845	Carmichael Street ...	Callender	John ...	1 34
46,201	Tuschen ...	Cameron	Ezekiel ..	24
41,287	Albouystown ...	Dena	David ...	25
42,630	Anna Regina ...	Daniels	Clara Louisa ...	36
42,726	Do. ...	Desuit	Sarah A., for John Alex. Meade . .	77
48,025	Arakaka ...	Donaldson	Benjamin ...	22
49,579	Bagotville ...	Douglas	Angelina ...	24
33,257	Do. ...	Duncan	William Augustus W. ...	37
39,634	Aurora ...	Drayden	Rebecca ...	24
42,140	Bartica ...	Downes	Charles ...	12
39,032	Belfield ...	D'Aguiar	Manoel ...	24
39,367	Do. ...	Dublin	Jonathan ...	04
27,976	Beterverwagting ...	Dennis	Jane Elizabeth (*neé* Fraser) ...	45
45,513	Carmichael Street ...	Drakes	Jane ...	02
44,052	Cornhill ...	Davis	George Henry ...	05
45,951	Do. ...	During	Jane Louisa ...	15
42,303	Do. ...	De Souza	Jose Rodrigues ..	2 66
45,664	Do. .	December	Francis ...	50
38,203	Fellowship .	Duncan	Charles ...	31
28,259	Grove ...	Damond	Charles Augustus ...	22
43,521	New Amsterdam ...	Drummond	Jacob E. ...	39
43,720	Do. ..	D'Silva	Hygins ..	68
43,721	Do. ...	De Quay	John ...	16
43,725	Do. ...	D'Silva	John ...	07
45,196	Do. ...	Downer	H. D. ..	81
45,238	Do. ...	Denis	G. ...	18
45,288	Do. ...	D'Silva	Catherine ...	63
42,027	Bartica ...	Eversley	Joseph ...	1 04
31,232	Buxton ...	Edwards	Robert J. ...	24
49,007	Do. ...	Europe	Rose, Trustee of James B. Europe ...	24
45,620	Cornhill ...	Europe	Eliza ...	14
43,507	New Amsterdam	Edward	Christina ...	9 98
45,199	Do. ...	Edwards	Angelica ...	24
45,228	Do. ...	Edmonson	Elsie ...	04
45,247	Do. ...	Europe	Cecelia ...	14
45,248	Do. ...	Evelyn	Margaret ...	50
23,419	Carmichael Street ...	Evans	Julie ...	1 50
43,527	New Amsterdam ...	Ezekiels	E. J. ...	49
16,486	Aurora ...	Fortune	Leonard ...	01
42,187	Bartica ...	Fraser	Ben ...	28
39,201	Belfield ...	Fraser	Edward ...	30
35,612	Carmichael Street ...	Fraser	Charles Hamilton ...	28
41,614	Do. ...	Frank	Eleazer Nathaniel ...	31
46,385	Cornhill ...	Fraser	Donald M. ...	1 30
42,317	Do. ...	Faria	F. G., for Henriquetta Apolonio De Faria ...	6 50

Digitized by Google

Creoles and others—Continued.

No. of A/c.	Office.	Surname.	Christian Name.	Amount.
44,229	Cornhill ...	Franker	F. O. ...	$ 16 30
45,513	Do. ...	Felix	John ...	41
45,645	Do. ...	Ford	Wm. E. ...	35
45,654	Do. ...	Franker	Frank O., for F. Owen Franker	5 74
12,103	Fellowship ...	Freeman	Alicia ...	07
28,328	Grove ...	Fredericks	Nathaniel ...	11
48,507	Nigg ...	Frank	Hamlet Rickford ...	24
36,790	Plaisance ...	France	Benjamin ...	75
43,723	New Amsterdam ...	Ferre ra	J. A. ...	33
45,223	Do. ...	Fraser	John D. ...	10
45,240	Do. ...	Francis	William ...	1 14
45,189	Do. ...	Ferrell	Margaret ..	08
36,653	Nigg ...	Franklin	Catherine, for Mortimer Soloman ...	88
41,428	Albouystown ...	Gill	Alexander ...	48
48,033	Arakaka ...	Grant	Samuel Alexander ...	74
42,088	Bartica ...	Gaskin	Nathaniel ...	24
38,672	Beterverwagting ...	Govia	John (jnr.) ...	3 89
31,265	Buxton ...	Glasgow	G. ...	14
37,446	Do. ...	Gordon	Margaret .	24
49,050	Do. ...	Glasgow	Mary Cummings ..	77
43,958	Carmichael Street ...	Gewand	Regina ...	82
45,941b	Cornhill ...	Glasgow	S. B. .	5 27
45,966	Do. ...	Griffith	Mary Albertina ...	43
45,967	Do. ...	Greaves	J. W., for George Cameron R. Greaves ...	17
46,428	Do. ...	Grooms	James ...	36
47,254	Do. ...	Gittens	Martin ...	39
47,255	Do. ...	George	Joseph ...	2 58
47,299	Do. ..	Gilkes	William E. ...	03
42,304	Do. ...	Gonsalves	Antonio ...	28
45,609	Do. ...	Greaves	Martha ..	36
45,642	Do. ..	Gaskin	Letitia ..	1 40
38,395	Fort Wellington ...	Greene	Georgiana ...	27
14,416	Morawhanna ...	Gillet	Rev. S., for Guforoso Brisino	1 00
14,421	Do. ...	Gillet	Rev. S., for Pedro Marcelius...	1 00
29,659	Plaisance ...	Griffith	Rebecca ...	12
40,216	Wismar ...	Godfrey	Eleazer ...	72
45,208	New Amsterdam ...	Gordon	Clotilde ..	14
45,295	Do. ...	Gill	R., for G. Gill ...	12
41,430	Albouystown ...	Gonsalves	Turner ...	24
14,417	Morawhanna ...	Gillet	Rev. S., for Samuel (Warrau Indian) ...	1 00
41,330	Albouystown ...	Hall	Sarah ...	04
41,378	Do. ...	Hopkinson	Alfred Gardener ...	24
33,473	Bagotville ...	Haywood	George Vincent	14
13,649	Bartica ..	Humphrey	Helena Augusta ...	08
42,033	Do. ...	Husbands	Prince ...	1 35
42,135	Do ...	Harris	James ...	26
38,577	Beterverwagting ...	Herbert	James Augustus ...	24
38,727	Do ...	Hope	Virginia ...	24
38,845	Do. ...	Harvey	Susan ...	29
45,933	Carmichael Street ...	Hinds	Beresford Carlington ...	72
47,559	Do. ...	Hendricks	Arthur ...	34
44,163	Cornhill ...	Hutson	James ..	48
44,194	Do. ...	Herbert	James William ...	48
45,954	Do. ...	Hercules	Charles E. ...	1 60
45,964b	Do. ...	Harmonstine	Alexander ...	20
47,261	Do. ...	Harvey	John ...	11
45,559	Do. ...	Haynes	Laura for Ursula Beatrice Haynes ...	41
45,572	Cornhill ...	Hassell	Sarah ...	1 30
45,675	Do. ...	Howell	Amy ...	24
38,259	Fort Wellington ...	Hunte	James ...	04
28,266	Grove ...	Haywood	Elizabeth ...	1 08
48,646	Nigg ...	Henry	Colin ...	98

Digitized by Google

Creoles and others—Continued.

No. of A/c.	Office.	Surname.	Christian Name.	Amount.
29,862	Plaisance ...	Halley	John ...	$ 1 02
43,694b	New Amsterdam ...	Ho-a-Chen		54
43,696	Do. ...	Ho-a-Yun		50
45,173	Do. ...	Hercules	Thomas ...	24
45,185	Do. ...	Harris	J. N. ...	14
45,207	Do. ...	Hunter	Donald H. ...	12
45,209	Do. ...	Henery	Richard ...	26
45,224	Do. ...	Herod	Antonio ...	04
45,237	Do. ...	Hunter	W. ...	05
45,272	Do. ...	Hinds	E. H. ...	30
45,304	New Amsterdam ...	Horatio	Maria ...	25
36,585	Plaisance ...	Ince	Susan ...	30
45,210	New Amsterdam ...	Isaacs	Phillip ...	08
31,466	Buxton ...	James	Joseph Adolphus ...	13
45,669	Cornhill ...	James	Adolphus ...	24
38,343	Fellowship ...	Joseph	Samuel Theophilus ...	5 66
44,542	Mahaica ...	James	John Helidorus ...	07
45,141	New Amsterdam ...	Jacob	Alfred ...	04
45,211	Do. ...	Jones	Margaret M. ...	01
45,214	Do. ...	Jacobs	James L. ...	06
45,278	Do. ...	Joseph	Fredericks ...	1 83
9,660	Reliance ...	Jupiter	Georgiana ...	1 64
47,259	Cornhill ...	King	William E. ...	24
27,032	Carmichael Street ...	Kearns	Dalzel Grace for Minor G. A. Kearns ...	37 99
43,968	Do. ...	Kandle	Henry Maydwell as Trustee of Ch. Ch. Mens Union ...	32
44,498	Cornhill ...	Kelly	Edward ...	06
45,521	Do. ...	King	N. W. ...	52
45,608	Do. ...	Knight	Theodore ...	24
45,680	Do. ...	King	John Hampden ...	40
46,579	Nigg ...	King	James ...	28
45,163	New Amsterdam ...	King	M. for Minor C. J. B. King ...	81
39,148	Belfield ...	Kingston	Rose ...	63
45,263	New Amsterdam ...	Kidney	Samuel ...	02
49,503	Bagotville ...	Lynch	James ...	24
49,511	Do. ...	Lekuix	William Edward ...	24
42,516	Annn Regina ...	Lawson	Charles ...	45
42,022	Bartica ...	Legay	Ernest Merril ...	2 11
36,237	Belfield ...	Lammie	Henry ...	32
39,358	Do. ...	Luke	Wilfred Castro ...	36
39,379	Do. ...	Lawrence	David Edward ...	25
32,839	Carmichael Street ...	Long	Edwin ...	35
35,747	Do. ...	La fleur	Catherine ...	1 32
45,824	Do. ...	Layne	Ethel ...	12
47,564	Do. ...	Leopold	Alexander ...	37
47,794	Do. ...	Lim	James Hubert ...	24
44,111	Cornhill ...	Lim	James Hubert ...	24
45,979	Do. ...	Lawson	Moses ...	71
45,599	Do. ...	Lewis	David ...	69
45,613	Do. ...	Levin	Lucretia ...	12
45,637	Do. ...	Levi	Albertha ...	66
45,684	Do. ...	Lewis	John ...	34
45,743	Do. ...	Lewis	Anna ...	32
34,753	Tuschen ...	Levon	George Nathaniel ...	31
45,294	New Amsterdam ...	Little	Adolphus ...	08
43,695	Do. ...	Lim	James ...	08
41,317	Albouystown ...	Mensa	Ellen for Minor Gladstone N. Mensa ...	1 00
41,333	Do. ...	Mike	Samuel ...	25
41,365	Do. ...	Michael	Seth for Isaac France ...	18 41
26,263	Anna Regina ...	Mortley	Richard T. ...	37
42,713	Do. ...	Mahase	D. Pedro ...	3 30

Digitized by Google

Creoles and others—Continued.

No. of A/c.	Office.	Surname.	Christian Name.	Amount.
33,403	Bagotville ...	McCurious	Joseph Alexander for George McClaren McCurious ...	$ 52
33,415	Do, ...	McNab	Theophilus ..	1 08
33,419	Do. ...	Martin	Caroline Elizabeth ...	24
42,004	Bartica ...	Moses	Ethel ...	25
42,090	Do. ...	Marshall	Elvira ...	39
42,147	Do. ...	Mason	Frank ...	08
42,183	Do ...	Murray	Francis ...	48
39,151	Belfield ...	Montrose	Wilson Woodman ...	59
39,204	Do. ...	Major	Jessie ...	71
37,258	Buxton ..	Martin	Joseph ...	25
37,456	Do. ...	Marcus	Marie as Trustee for Joseph Marcus ...	50
47,675	Carmichael Street ...	Moxey	William ...	78
47,986	Do. ...	Miller	Christina ...	16
45,958	Cornhill ...	Martindale	R. A. ...	96
45,959	Do. ...	Moore	Mary ...	95
45,963	Do. ...	Mansfield	Bacharius ...	55
45,964	Do. ...	McQuillan	James B.	32
45,651	Do. ...	McCampbell	Henrietta ...	2 09
45,685	Do. ...	Munroe	Albertha ...	24
12,324	Fellowship ..	Miller	Samuel Gabriel C. ...	30
12,449	Do. ...	Morris	Joseph Gabriel ...	85
29,394	Skeldon ...	McGregor	David ...	81
20,046	Suddie ...	McDonald	J. A. Est. of; on behalf of Julia Cozier ...	11
20,053	Do. ...	McDonald	J. A. (decd.) Executors Alex. Glen, E. T. McDonald; Eliz. McDonald ...	46 00
46,020	Tuschen ..	Mackenzie	George Alexander ..	1 02
43,538	New Amsterdam ..	Moore	Margaret ...	6 34
43,135	Do. ...	McLeod	Frederick ...	90
45,174	Do. ...	Matthews	David ...	27
45,206	Do. ...	Moneys	Niebt .	42
45,261	Do. ...	Matthews	E. ...	24
45,292	Do. ...	McDonald	A. E. ...	02
26,192	Anna Regina ...	Noble	George ...	64
47,089	Bourda ...	Nunes	Anthony ...	88
31,430	Buxton ...	Nero	Sarah ...	20
32,508	Carmichael Street ...	Nurse	Henry A. G. .	12
45,955	Do. ...	Niles	Cyril Edward ...	05
43,717	New Amsterdam ...	Nascimento	John ...	1 31
45,204	Do. ...	Norman	Lewse ...	28
34,997	Tuschen ...	Niles	George ..	24
42,189	Bartica ...	Odwin	Arnold ...	1 03
23,619	Buxton ...	Ogle	Emma Jane for Amy Ogle ...	24
18,046	Do. ...	Oliver	S. B. for Sam Theo. Oliver .	26
18,109	Do. ...	Ogle	C. J. for May I. W. Ogle ...	24
37,026	Do. ...	Ogle	Emma for Minor George McL. Ogle ...	51
49,085	Do. ...	Ogle	Emma for Alice C. Ogle ...	76
20,192	Suddie ...	Oberwayen	John ...	24
20,282	Do. ...	Omnibourne	Napoleon ...	1 44
42,010	Bartica ...	Peters	Simon ...	28
38,881	Beterverwating ...	Palmer	William Henry	51
47,106	Bourda ...	Prescod	Sylvia Alberta ...	10
47,155	Do. ...	Payne	Mary	1 00
1,166	Carmichael Street ...	Pistano	John Augusto ...	36
45,769	Cornhill ...	Patterson	Mary J. ...	03
45,627	Do. ..	Payter	A. M. ...	1 84
45,646	Do. ...	Pile	A. W. for Stanley R. Pile (minor) ...	25
45,663	Do. ...	Phillips	Joseph ...	24
44,564	Mahaica ...	Phillips	Herbert John ...	69
40,286	Wismar ...	Pinder	Charles ...	48

Digitized by Google

Creoles and others—Continued.

No. of A/c.	Office.	Surname.	Christian Name.	Amount.
45,124	New Amsterdam ...	Prass	John ...	$ 13
45,137	Do. ...	Prince	Moses ...	1 25
45,239	Do ...	Proffitt	William ...	25
45,253	Do. ...	Phillips	W. ...	04
45,258	Do. ...	Plowell	William S. ...	02
38,178	Fellowship ...	Payne	Thomas Alexander ..	17
47,297	Cornhill ...	Primo	Samuel	01
42,764	Anna Regina ...	Rodrigues	Manoel Constancio ..	24
33,493	Bagotville ...	Richards	Jonathan ...	05
25,197	Bartica ...	Rynartt	Jusviner ...	12
11,451	Belfield ...	Roberts	Jacob Nathaniel ...	95
39,103	Do. ...	Reid	William ...	33
31,016	Buxton	Reid	Henrietta M. ...	29
31,431	Do.	Reid	Eliza for Minor Martha Moore.	1 24
37,162	Do. ...	Robinson	Elizabeth ...	30
37,276	Do. ...	Ralph	Margaret ...	26
37,473	Do. ..	Ross	Algernon O. L. Trustee of Jason E. Dover ...	08
35,882	Carmichael Street ...	Rogers	Joseph N. M. ...	12
40,884	Do. ...	Ruck	Rosaline ...	04
41,513	Do. ...	Reed	Griffin .	2 38
47,891	Do. ...	Risien	William Augustus ...	71
45,957	Cornhill ...	Ryhel	Julietta Cecilia ...	1 28
45,961	Do. ...	Rolleston	A. M. ...	68
45,977	Do. ...	Rodney	Thomas ...	22
45,978	Do. ...	Robertson	Iris ...	32
42,255	Do. ...	Richards	Henry ...	32
44,497	Do.	Reece	Joseph N. ...	41
45,597	Do. ...	Roman	Catholic Mutual Aid Society ..	15 67
45,643b	Cornhill ...	Rose	Donald or David ..	87
36,129	Mahaicony ...	Romeo	Sankey ..	26
32,040	Nigg ...	Rowley	Bethune R. ...	64
9,539	Reliance ...	Roland	Edith, for Nathlie B. Roland	49
43,020	Skeldon ...	Richardson	Henry Cardwell ...	10 88
30,925	Wakenaam ...	Roberts	Rebecca ...	35
40,167	Wismar ...	Risien	Harry Rupurtie ...	29
40,184	Do. ...	Ruperti	Charles Edward ...	08
45,197	New Amsterdam ...	Rawlins	Simon ...	1 01
45,276	Do. ...	Richards	Sophia	13 20
41,215	Albouystown ...	Shepherd	Prince William ...	18
41,283	Do. ...	Sears	James Edward ...	28
26,423	Anna Regina ...	Sulton	Henry ..	50
33,279	Bagotville ...	Seuraj	James ...	2 50
25,265	Bartica ...	Simon	Matilda ...	72
42 129	Bartica ...	Scoble	Gamaliel Reuben ...	3 24
39,004	Belfield ...	Samuel	Rebecca, for minor Mary Samuel ...	82
27 836	Beterverwagting ...	Stanley	Percival E. ...	43
38,829	Do. ...	Sealey	Martha ..	24
37,428	Buxton ...	Sam	James Belasco ...	12
32 540	Carmichael Street ...	Smith	Sophia ...	1 00
35,763	Do. ...	Selman	Simeon Lawrie ...	1 36
40,605	Do. ...	Smart	Helton Hubert ..	38
45,782	Do. ...	Sumner	Mercy Ann ..	05
45,858	Do. ...	Solomon	Arthur ..	64
47,640	Do. ...	Smith	Elizabeth ..	12
1,176b	Co. ...	Sumner	Ventris Rebecca Elizabeth ...	24
45,95 b	Cornhill ...	Shepherd	Edward ...	26
45,980	Do. ...	Soes	Emanuel ...	12
47,083	Do. ...	Sampson	Estella ...	25
47,099	Do. ...	Sykes	A. L. ...	04
47,248	Do. ...	Simmons	Emma ...	09
42,256	Do. ...	Stephens	Catherine E. ...	56
45,515	Do. ...	Shankland	William ...	60
45,618	Do. ...	Sobers	James E. ...	60
45,671	Do. ...	Straughn	James A. ...	20

Digitized by Google

Creoles and Others.—Continued.

No. OF A/C.	OFFICE.	SURNAME.	CHRISTIAN NAME.	AMOUNT.
35,391	Danie'stown ...	Smith	James ...	$ 04
38,183	Fellowship ...	Sarrabo	Richard ...	24
38,278	Do. ...	Stoute	Joseph ...	4 45
44,580	Mahaica ...	Syfox	Robe t ...	1 57
36,752	Plaisance ..	Smith	Margaret ...	25
46,765	Do. ...	Sultan	Aaron ...	24
43,107	Skeldon ...	Simon	Alexander ...	64
20,266	Suddie ...	Siebs	Ernest A. ...	51
43,555	New Amsterdam ...	Saywack	E. ...	4 82
43,716	Do. .	Santos	Julia Rosa ...	35
45,143	Do. ..	Simon	Henry ..	24
45,177	Do. .	Stanley	Isabella ...	43
45,259	Do. .	Stuart	Trenton .	12
45,296	New Amsterdam ...	Selin	J. A. ...	56
45,277	Do. ...	Scuffling	Joseph ...	20
39,139	Belfield ..	St. Kitts	George ...	66
42,105	Bartica ...	Torrington	Christina E. ...	24
42,128	Do. ...	Trim	James ...	24
47,938	Carmichael Street ...	Tuller	Edward ...	24
45,969	Cornhill ...	Trotman	Aleisha ...	1 04
47,251	Do. ...	Thorpe	John ...	25
47,257	Do. ...	Taylor	Johanna ...	29
42,306	Do. ...	Teixeira	Manoel ...	26
45,652	Do. ...	Tafares	Helen ...	30
35,060	Danielstown ..	Trapp	Lucretia ...	1 08
45,136b	New Amsterdam ...	Timothy	Joseph ..	20
45,157	Do. ...	Timothy	Thomas ..	47
45,195	Do. ...	Thomas	Elizabeth ...	16
45,198	Do. ...	Threlfall	E. ...	05
45,291	Do. ...	Thomas	Elizabeth ...	32
44,496	Cornhill ...	Trotman	Margaret ...	96
45,971	Do. ...	Thomas	Joseph ...	24
26,380	Anna Regina ..	Vieria	Henry ...	47
27,943	Beterverwagting .	Van Holton	Carl ...	02
1,174b	Carmichael Street .	Vaughan	William ...	04
43,520	New Amsterdam ...	Vaso	Elizabeth ...	27
41,421	Albouystown ...	White	Susan ...	25
26,118	Anna Regina ...	Walker	Eliza, for George Alex. Walker ...	53
26,459	Do. ...	Waldron	Alexander George ...	59
25,255	Bartica ..	Williams	Robert ...	53
39,066	Belfield ...	Wood	Elizabeth Eliz ...	2 32
39,392	Do. ...	Washington	Beatrice ...	30
27,875	Beterverwagting ...	Wolte	Primrose ...	24
27,990	Do. ...	Williams	John William ...	62
38,952	Do. ...	Ward	Martha ...	24
47,039	Bourda ...	Williams	James ...	40
47,112	Do. ...	Williams	Frederick Euston ...	37
37,352	Buxton ...	Wood	Paul Josephus, Trustee of John E. Wills ..	28
47,947	Carmichael Street ...	Williams	Soobrian ...	12
1,287b	Do. ...	Weeks	Adrianna ...	1 00
44,165	Cornhill ...	Williams	James Adolphus ...	1 40
44,210	Do. ...	Woodrooffe	Harold McDonald	24
45,773	Do. ...	Williams	Maria ..	24
45,955	Do. ...	Williams	Aaron ...	3 77
45,975	Do. ...	Wen	Stephen ...	37
45,976	Do. ...	White	Isabella ...	42
47,260	Do. ...	Wentt	Beatrice ...	06
45,550	Do. ...	Walrond	Louisa ...	23
35,275	Danielstown ...	Waddle	King Massiah ...	78
38,156	Fellowship ...	Williams	Elizabeth, for Drucilla Williams ...	50
38,385	Do. ...	Willings	Charles Cæsar ...	04
48,512	Nigg ...	Walrond	Albert ...	49

Digitized by Google

Creoles and Others—Continued.

No. of A/c.	Office.	Surname	Christian Name.	Amount
36,529	Plaisance	Williams	Christina	
46,112	Tuschen	Warren	Richard Benjamin	$ 64
37,596	Vreed-en-Hoop	Watson	Rebecca Jane	39
40,148	Wismar	Williams	William Martin	04
40,160	Do.	West	James Adolphus	14 65
45,193b	New Amsterdam	Whain	Eliza	26
45,202	Do.	Weber	W. P.	12
45,212	Do.	Warthe	Frances	1 51
45,226	Do.	Welcome	Samuel	08
45,282	Do.	Wilson	Jessie A.	25
41,522	Carmichael Street	Wharton	Herman Fitz Roy	65
37,245	Buxton	Williams	Alice, for Eldica Alfred	2 15
				08
				$ 504 88

Digitized by Google

EAST INDIANS.

No. of A/c.	Office.	Name of Depositor.	Amount.
44,186	Cornhill	Adheen, M., 72,246, ex Lena, 1895	$ 24
45,612	Do.	Agnes at disposal of Protector of Indians	8 95
33,568	Leguan	Anant, M., 50,260, ex Sheila, 1891	99
33,645	Do.	Abdovlinojud, M., 14,702, ex Plassey, 1882	99
43,976	New Amsterdam	Anandoo, M., 96,202, ex Moy, 1903	02
35,343	Danielstown	Baijnath, C. C.	1 17
42,083	Bartica	Bokhoria, M., 390, ex Linguist, 1876	1 09
37,417	Do.	Budhia, F., 29, ex Berkshire, 1874	3 10
37,454	Do.	Bhaginaneah, C. C.	14
42,414	Cornhill	Boodhun, M., 91, Casual, 1886	27
42,498	Do.	Bhagan. at disposal of I. A. G.	13 66
44,011	Do.	Behari, M., 21,303, ex Allanshaw	1 27
35,356	Danielstown	Binda M., 41,754, ex Sheila, 1889	29
43,184	Skeldon	Balu, M., 95,600, ex Clyde, 1903	30
37,588	Vreed-en-Hoop	Babuni, F., 98,799, ex Moy, 1905	48
43,601	New Amsterdam	Brijlall, M., 44,452, ex Sheila, 1890	24
43,611	Do.	Bhundu, M., 78,898, ex Jura, 1898	33
43,624	Do.	Badal, M., 80 161, ex Forth, 1899	08
43,651	Do.	Budhoo, M., 74,795, ex Brenda, 1896	39
43,922	Do.	Bhagwatising, M., 87,682, ex Main, 1900	20
43,938	Do.	Barhoo, M., 99,905, ex Rhone, 1905	04
43,951	Do.	Beekoo, M., 91,093, ex Ems, 1901	26
43,968	Do.	Bandhan, M., 101,443, ex Elbe, 1906	30
43,543	Do.	Bunosuty, F., 343, ex Poonah, 1872	24
29,700	Nigg	Chinta, C. C.	65
42,158	Bartica	Dallajohn	27
33,595	Leguan	Dindayal, M., C. C.	21
43,701	New Amsterdam	Dookney, F., 238 of 1869	92
43,925	Do.	Dostmohamed, M., 95,117, ex Ems, 1893	08
43,935	Do.	Drigpal, M., 99,995, ex Rhine, 1905	10
46,600	Plaisance	Etwarry	48
43,591	New Amsterdam	Etwaria, F., C. C.	1 27
9,218	Skeldon	Eujananth, C. C., M., 43	1 70
6,318	Wakenaam	Etwarrea, C. C.	2 32
43,505	New Amsterdam	Fooljhari, F., 37,064, ex Ganges, 1888	05
42,272	Cornhill	Gunesh, M., 37,097, ex Ganges, 1888	83
43,614	New Amsterdam	Gowra, F. 22,071, ex Jorawar, 1884	23
43,592	Do.	Ghurhoo, M., 87,791, ex Main, 1900	45
26,480	Anna Regina	Hooblall, M., 91,933, ex Wardha, 1901	28
43,618	New Amsterdam	Heera, M., 29,893, ex Ganges, 1886	32
47,298	Cornhill	Isson, M., 98,888, ex Moy, 1905	01
38,852	Beterverwagting	Jhallo, F., 415, B.R.	28
44,551	Mahaica	Janki, F. 82,794, ex Moy, 1900	2 16
43,647	New Amsterdam	Jonchia, F., 257, ex Howard, 1878	19 39
43,650	Do.	Jumni, F., 38,835, ex Brenda, 1888	06
43,652	Do.	Jabarsing, M., 95,206, ex Erne, 1903	22
43,704	Do.	Josudia, F., 78,477, ex Mersey, 1898	08
43,955	Do.	Jawahir, M., 101,036, ex Clyde, 1906	36
39,608	Aurora	Kalpan, M., 40,126, ex Volga, 1889	24
43,161	Skeldon	Khatrani, F., 24,858, ex Grecian, 1885	32
43,595	New Amsterdam	Kodirun, F., 277, ex Jura, 1887	50
43,606	Do.	Kaloo, M., 41,323, ex Allanshaw, 1889	1 64
43,923	Do.	Kalicharan, M., 95,262, ex Ems, 1900	40
43,930	Do	Karimboksh, M., 99,527, ex Forth, 1905	02
43,933	New Amsterdam	Kulleah, F., 406, ex Trevelyan, 1872	08
32,497	Nigg	Karunklava, M., 93,992, ex Forth, 1902	28 10
44,225	Cornhill	Kissnasamy	25

Digitized by Google

EAST INDIANS.—Continued.

No. of A/c.	Office.	Name of Depositor.	Amount.
39,347	Belfield ...	Luklum, M., 138, ex India, 1869 ..	$ 1 25
24,210	Tuschen ...	Lutchman, C. C. ...	48
43,929	New Amsterdam ...	Lucheah, F., 90 of 1872 ...	68
31,392	Buxton ...	Miturgi , M., 266, ex Ellora, 1878 ...	25
43,557	New Amsterdam ...	Matoo, M., 73,238, ex Jura, 1895 ...	83
43,571	Do. ...	Mohamed Bux, M., 51,627, ex Grecian, 1891 ..	10 98
43,582	Do. ...	Modan, M., 72,624, ex Lena, 1895 ...	84 54
43,703	Do. ...	Monila, M., 457, ex Artist, 1878 ...	1 22
43,943	Do. ...	Malli, M., 87,330, ex Mersey, 1900 ...	32
43,944	Do. ...	Mobadeo, M., 32,374, ex Bann, 1886 ...	34
43,966	Do. ...	Matadin, M., 101,671, ex Elbe, 1906 ...	28
41,405	Albouystown ...	Monna, M., 40,219, ex Volga, 1889 ...	24
42,416	Cornhill ...	Nusseebia, F., 216, ex Lassa, 1879 ...	24
33,743	Leonora ...	Narain, M., 73,884, ex Ems, 1895 ...	33
43,559	New Amsterdam ...	Narain, M., 32,944, ex Main, 1887 ...	44
43,575	Do. ...	Nisarankhan, M., 9,454, ex Poonah, 1881 ...	26
43,632	Do. ...	Nuthoony, M., 305, ex Neva, 1877 ...	34
39,502	Aurora ...	Purdeesee, M., 1,019, C. C. ...	34
31,876	Carmichael Street ...	Parma, M., 88,027, ex Main, 1900 ...	28
42,266b	Cornhill ...	Pitambar, M., B.R., 1,148, 1888 ...	56
20,309	Suddie ...	Pepoa, M., 34,571, ex British Peer, 1887 ...	55
43,565b	New Amsterdam ..	Pancham, M., 85,460, ex Lena, 1900 ...	05
43,959	Do. ...	Pema, M., 95,990, ex Clyde, 1903 ...	26
43,965	Do. ...	Parshadi, M., 84,800, ex Clyde, 1900 ...	26
32,284	Nigg ...	Panchoo, M., 91,472, ex Ems, 1901 ...	14 10
19,593	New Amsterdam ...	Ramsammy Annamunthodus ...	48
43,626	Do. ...	Ramdhuni, M., 53,760, ex Ganges, 1891 ...	37
42,737	Anna Regina ...	Rajamatiya ..	44
46,554	Plaisance ...	Rumomy, F., 364, ex Lucelles, 1864 ...	28
43,263	Skeldon ...	Roopna *alias* Roopun 386, ex Dacca, 1875 ...	1 06
20,377	Suddie ...	Ramchurran, M., C. C. ...	34
15,906	Vreed-en-Hoop ...	Ramkhelawon, M., C.C., Versailles ...	62
43,700	New Amsterdam ...	Raghunandan, M., 22 ...	50
43,947	Do. ...	Ramdhanny ...	21
43,974	Do. ...	Ramburran, C. C. ...	50
41,280	Albouystown ...	Seepersaud ...	24
38,573	Beterverwagting ..	Sheoraj, M., 37,416, ex Ganges, 1888 ...	51
42,412b	Cornhill ...	Suraj Ganesh, M., 70,918, ex Bann, 1895 ...	13 50
42,415	Do. ...	Sheoraj, M., 60,398, ex Brenda, 1893 ...	08
44,006	Do. ...	Sunker, M., 399, ex Howrah, 1869 ..	48
4,308	Leguan ...	Surjoo, M., 55,246, ex Volga, 1892 ...	1 88
33,828	Do. ...	Sugrim, M.. 84 254, ex Erne, 1900 ...	1 96
3b	General Post Office...	Sarjoo, M., 100,299, ex Rhone, 1905 ...	02
44,630	Mahaica ...	Sookul, M., 147, ex Pandoro, 1878 ...	24
36,723	Plaisance ...	Sookney, F., 100, ex Jura, 1877 ...	11 22
16,878	Taymouth Manor ...	Sukhia, F., C. C. ...	78
43,541b	New Amsterdam ...	Soberan, M., 75,871, ex Ems, 1896 ...	30
43,568	Do. ...	Sheomangal, M., 52,834, ex Ganges, 1891 ...	1 30
43,597	Do. ...	Sarjoosingh, M., 66 817, ex Jura, 1894 ...	24
43,932	Do. ...	Sheogulam, M., 96,083, ex Clyde, 1903 ...	1 02
43,934	Do. ..	Salim, M., 67,997, ex Grecian, 1905 ...	03
43,937	Do. ...	Shewcharan, M., 100,293 ex Rhone, 1905 ...	04
43,962	Do. ..	Surjoo, M., 29, ex Dover Castle, 1871 ...	54
43,964	Do. ...	Sona, F., 14,658, ex Ellora, 1882 ...	28
43,967	Do. ..	Sejwa, M., 101,878, ex Elbe, 1906 ...	30
43,936	Do. ...	Sookhram, M., 100,361, ex Rhine, 1905 ...	08
38,248	Fellowship ...	Tajh, C. C. ...	67

Digitized by Google

EAST INDIANS. Continued.

No. of A/c.	Office.	Name of Depositor.	Amount.
43,566	New Amsterdam ...	Thakur, M., 47,264, ex Brenda, 1890 ...	7 31
43,577	Do. ..	Thakurwa, M.. 35,841, ex Bruce, 1887 ..	1 28
43,598	Do. ..	Wled. Sophi, M., 89,296, ex Fazilka, 1901 ...	40
			$ 263 23

SUMMARY.

480	Creoles and others ...	$ 504 88
117	East Indians	263 23
	Total ...	$ 768 11

Digitized by Google

LIST OF UNCLAIMED BALANCES IN THE POST OFFICE SAVINGS BANK TO 31ST DECEMBER, 1912.

SECOND ANNUAL PUBLICATION—1ST JULY, 1913.

(LAPSING 1ST JULY, 1915.)

CREOLES AND OTHERS.

OFFICE.	No. OF A/C.	SURNAME.	CHRISTIAN NAME.	AMOUNT.
Mahaicony ...	36,108	Abel	Samuel U. ...	$ 28
Leguan ...	33,763	Agard	Samuel ...	50
Wismar ...	40,091	Allicock	Amelia S. ...	42
Plaisance ...	36,855	Alves	Diogo M. ...	33
Plaisance ...	46,804	Agard	Jno. William ...	52
Suddie ...	20,458	Austin	Diana ...	50
Anna Regina ...	42,783	Austin	Jas. B. ...	24
Bourda ...	47,029	Abrahams	Nancy ...	06
Do. ...	47,133	Anderson	Wilhelmina ...	85
Do. ...	47,142	Agard	Jessie G. ...	08
Albouystown ...	4,083b	Agard	Theresa ...	10
Do. ...	41,237	Agard	Emily ...	02
Fellowship ...	5,559b	Azore	John ...	12
Bartica ...	13,966	Ansdell	Sinclair ...	1 11
Do. ...	42,192	Abdool	George Thos. ...	25
Do. ...	42,320	Adams	Joseph Nathaniel ...	25
Belfield ...	11,243	Abrams	Peter ...	90
Beterverwagting ...	38,804	Abel	Princess Elvira ...	24
Do. ...	38,981	Azore	Louisa ...	04
Fellowship ...	5,521b	Bartholomew	James William ...	79
Do. ...	5,548b	Billey	John A. ...	07
Cornhill ...	5,168b	Bedford	Alexander ...	09
New Amsterdam ...	19,648	Benjamin	D. E. ...	24
Albouystown ...	4,028b	Bowman	Alexander ...	02
Do. ...	4,086b	Barton	Drucilla S. ...	04
Do. ...	41,453	Bess	Samuel ...	02
Do. ...	41,460	Blackman	Isabella ...	04
Do. ...	41,484	Braithwaite	David ...	14
Suddie ...	20,364	Bell	William G. ...	92
Anna Regina ...	42,811	Bayley	John Thomas ...	1 23
Aurora ...	39,574	Bobb	Gilbert ...	4 86
Plaisance ...	36,711	Bayley	Louisa ...	2 72
Tuschen ...	34,680	Bailey	Theophilus ...	1 44
Do. ...	46,200	Bascom	Theophilus ...	25
Vreed-en-Hoop ...	15,863	Boyce	Joseph R. ...	08
Wismar ...	40,037	Brotherson	Stephen ...	15
Do. ...	40,147	Badaire	Francis V. ...	28
Nigg ...	48,667	Bacchus	Charles ...	40
Morawhanna ...	45,025	Birmingham	Henry D'Urban ...	89
Do. ...	14,484	Bennett	Theodore ...	6 23
Carmichael Street...	1,188b	Bowman	Margaret ...	02
Do. ...	2,560b	Belgrave	Haidee ...	42
Do. ...	2,621b	Bowman	C. L. ...	50
Do. ...	2,808b	Bromley	Chas. ...	60
Do. ...	35,670	Bertram	Chas. T. D. ...	4 98
Do. ...	45,771	Bourne	P. J. (P.C. 2,193) ...	09
Do. ...	45,818	Barker	Betsy Ann ...	17
Do. ...	41,637	Bruce	Joseph A. ...	60
Do. ...	47,747	Bailey	Chas. C. ...	05
Do. ...	47,892	Barry	Arabella ...	16
Bartica ...	42,013	Barry	Elizabeth ...	25
Do. ...	42,062	Benjamin	Jenny Lind ...	35
Belfield ...	10,466	Bayne	Frederick ...	24
Buxton ...	49,271	Baird	George ...	20
Carmichael Street...	13,66b	Conron	Jno. ...	16
Do. ...	43,534	Carrington	James E. ...	10

Digitized by Google

Creoles and others - Continued.

OFFICE.	No. OF A/C.	SURNAME.	CHRISTIAN NAME.	AMOUNT.
				$ c.
Carmichael Street...	45,862	Carrington	Joseph N. ...	72
Do. ...	47,543	Cummings	Percy ...	1 80
Buxton ...	23,979	Chester	Elizabeth ...	1 34
Anna Regina ...	26,451	Cyrus	James Adolphus ...	35
Cornhill ...	44,233	Clarke	Henry ...	27
Do. ...	5,171b	Colthurst	Chas. G. ...	08
New Amsterdam ...	19,598	Clinkett	James ...	96
Albouystown ...	41,359	Cummings	Muriel C. ...	24
Do. ...	41,429	Charles	Alice ...	06
Arakaka ...	48,083	Chase	Felix A. ...	48
Suddie ...	20,318	Charles	Adolphus (P.C. 2,183) ...	15
Anna Regina ...	42,593	Chase	S. H. ...	14
Tuschen ...	34,661	Charles	Francis ...	25
Do. ...	46,342	Ching	Isaac N. ...	24
Plaisance ...	46,507	Corbin	John ...	92
Do. ...	46,637	Cust	Charles R. ...	20
Do. ...	46,702	Codrington	Henry ...	42
Wakenaam ...	30,726	Christmas	Madeline ...	2 35
Grove ...	3,505	Clement	Charles R. ...	28
Danielstown ...	35,421	Crichlow	William Henry ...	1 30
Bartica ...	42,308	Cornelius	Beatrice Helena ...	1 50
Carmichael Street...	47,851	Duke	Constance ...	48
Do. ...	1,404b	De Freitas	Jose ...	25
Cornhill ...	44,302	De Abreu	William J. ...	20
Do. ...	44,311	De LaPara	Robert D. ...	61
Do. ...	44,339	Dey	Joseph N. ...	42
Do. ...	5,021b	De Freitas	Joseph ...	24
Albouystown ...	40,40b	De Freitas	Augustus ...	24
Sisters ...	9,030b	Day	George ...	24
Vreed-en-Hoop ...	37,623	De Souza	Antonia D. ...	44
Do. ...	37,632	Daniels	Ellen E. ...	24
Nigg ...	48,856	Douglas	Caroline A. ...	48
Wismar ...	40,391	Dowrich	Fitz Herbert ...	04
Carmichael Street...	2,775b	Daniels	Charlotte ...	26
Mahaica ...	25,988	Doris	Margaret ...	48
Bagotville ...	49,591	Deane	Edward ...	49
Belfield ..	1,561b	Davilar	Robert Egbert ...	51
Beterverwagting ...	27,798	Da Silva	Joseph Possinger ...	62
New Amsterdam ...	19,625	Evelyn	James ...	1 25
Albouystown ...	4,076b	Eidy	Nathaniel A. ...	02
Belfield ...	39,207	Eversley	Marian ...	24
Do. ...	39,390	Evelyn	Maria ...	88
Carmichael Street...	40,637	Fernandes	Joseph ...	1 26
Do. ...	1,175b	Ferreira	Polly ...	20
Do. ...	1,432b	Fletchman	R. T. ...	75
Do. ...	2,643b	Foster	M. ...	12
Albouystown ...	4,064b	Ferreira	George ...	08
Do. ...	41,315	Francis	Georgiana R. ...	24
Cornhill ...	44,097	France	W. S. ...	06
Do. ...	44,485	Farley	James ...	03
Do. ...	5,216b	Ferguson	Mary Ann ...	25
Suddie ...	20,319	Ferdinand	James ...	09
Suddie ...	20,486	Forde	Charles Henry ...	50
Wismar ...	40,267	Fry	John F. ...	17
Do. ...	40,309	Fraser	Charles ...	14
Do. ...	40,315	Fraser	Charles ...	05
Morawhanna ...	45,062	Floris	Isabella ...	36
Carmichael Street...	1,030b	Graham	George ...	30
Do. ...	1,429b	Gilkes	Elizabeth ...	36
Do. ...	1,478b	Gill	Reginald ...	24
Do. ...	2,574b	Griffith	Alexander ...	27
Do. ...	2,822b	Green	Richard ...	01

Digitized by Google

Creoles and others - Continued.

OFFICE.	No. OF A/C.	SURNAME.	CHRISTIAN NAME.	AMOUNT.
				$ c.
Albouystown ...	4,043b	Giddings	Augustus ...	50
Do. ...	41,311	Gilbert	Thomas P. ...	08
Do. ...	41,436	Gomes	Elizabeth ...	50
Do. ...	41,469	Gonsalves	John ...	20
Do. ...	41,473	Grimes	Albert ...	02
Cornhill ...	44,120	Gittens	Julia M. ...	13
Do. ...	5,024b	Gordon	William ...	01
Albouystown ...	41,477	Greenidge	Letitia ...	08
Bourda ...	47,018	Greenidge	Robert T. ...	04
Do. ...	47,026	Greene	Holburn ...	11
Do. ...	47,115	Griffith	Irene ...	08
Do. ..	47,168	Griffith	Helena ...	08
Suddie ...	20,302	Goulding	James A. ...	68
Tuschen ...	46,173	Giddings	Mary ...	43
Skeldon ...	43,327	Graham	Christina ...	1 56
Plaisance ...	36,681	Giles	Mabel F. ...	24
Wismar ...	40,398	Green	James A. ...	34
Belfield ...	39,440	Glasgow	Theodosius Washington ...	54
Beterverwagting ...	2,031b	Gill	Joseph ...	27
Do. ...	2,038b	Goliah	Peter Chatterton Cornelius ...	48
Buxton ...	31,371	Grant	Catherine ...	13
Do. ...	49,165	Gentle	Margaret ...	10
Carmichael Street...	47,582	Haynes	E. M. ...	16
Do. ...	1,119b	Harris	Rosaline ...	48
New Amsterdam ...	19,657	Humphrey	Thomas S. ...	12
Albouystown ...	4,024b	Henry	James ...	06
Suddie ...	6,006b	Hazlewood	Lewis ...	50
Do. ...	6,043b	Harry	Prince ...	1 00
Anna Regina ...	42,624	Henry	Theresa L. ...	28
Tuschen ...	24,207	Haly	Georgiana ...	2 97
Fellowship ...	38,479	Hector	Amelia ...	25
Wismar ...	40,143	Hinds	Joseph ...	48
Mahaicony ...	36,143	Hamer	Rodwell ...	30
Bagotville ...	33,011	Hilton	Anne H. ...	1 71
Do. ...	33,165	Hamlet	Madeline Justina ...	40
Do. ...	33,227	Huntley	Rebecca ...	1 57
Bartica ...	42,305	Henry	James ...	08
Belfield ...	39,461	Hamer	Ellen Rebecca ...	11
Buxton ...	31,083	Hope	Daniel ...	21
Do. ...	49,148	Hamilton	Millicent M. ...	40
Do. ...	49,199	Harry	Rebecca ...	32
Carmichael Street...	2,551b	Innis	E. A. ...	01
Do. ...	2,659b	James	J. A. (P.C. 2197) ...	21
Albouystown ...	4,046b	Jeffrey	Elizabeth ...	12
Do. ...	4,053b	Johnson	William ...	25
Cornhill ...	44,118	Jones	Lucretia ...	12
Do. ...	44,420	Jardine	Manoel P. ...	12
New Amsterdam ...	19,636	Joseph	David I. ...	24
Do. ...	19,655	Janniere	Angelic ...	12
Suddie ...	20,471	Joseph	Thomas ...	1 00
Do. ...	6,027	Johnson	Mary E. ...	25
Anna Regina ..	42,884	Jordan	Catherine E. ...	24
Plaisance ...	46,634	Jemmott	James ...	76
Mahaica ...	25,940	Jervis	Mahala ...	55
Wismar ...	40,300	Jonas	William Augustus ...	2 77
Fellowship ...	12,455	Jackson	Sarah ...	26
Bagotville ...	33,082	Joseph	Solomon ...	1 22
Bartica ...	42,172	James	Louisa ...	54
Buxton ...	49,291	Joe	Eliza ...	24
Bartica ...	42,229	Johnson	Theodore ...	08
Do. ...	42,235	Jardine	Manoel P. for A. P. Jardine...	22
Belfield ...	1,543b	James	Antoinetta ...	13

Digitized by Google

Creoles and others Continued.

OFFIC	No. OF A/C.	SURNAME.	CHRISTIAN NAME.	AMOUNT.
				$ c.
Beterverwagting ...	38,757	John	Manoel ...	1 16
Buxton ...	18,201	Jones	Mary M. H. ...	32
Do. ...	49,229	Jacobs	Matilda ...	28
Buxton ...	18,110	Knights	Princess ...	24
Carmichael Street...	2,647b	King	C. A. ...	19
Do. ...	43,967	King	Elizabeth ...	05
Bartica ...	42,252	Kase	William ...	7 73
Do. ...	42,295	Keizer	Adolphus ...	24
Wakenaam ...	30,766	Lazarus	Jno. H. ...	86
Belfield ...	39,153	Leander	Robert Agard ...	55
Do. ...	11,328	Luke	Theophilus A. ...	09
Carmichael Street...	1,247b	Lynch	E. A. St. F. ...	44
Do. ...	2,625b	Leacock	F. L. ...	40
Do. ...	1,165b	Leader	William M ...	14
Buxton ...	37,302	Lustal	Adelaide ...	75
Arakaka ...	48,148	Lucas	John A. ...	24
Buxton ...	18,313	Loncke	Georgiana ...	56
Anna Regina ...	42,898	Lyte	Andrew A N. ...	16 77
Vreed-en-Hoop ...	37,614	Lewis	James A. ...	24
Carmichael Street...	43,999	Lushington	Mabel S. ...	1 85
Bartica ...	42,236	Lynch	William ...	41
Do. ...	42,259	Legay	Emile Alphonso ...	85
Carmichael Street...	40,853	Michael	Seth ...	2 36
Albouystown ...	41,465	Mars	Theresa ...	08
Do. ...	41,474	Marques	Jose ...	24
Cornhill ...	44,222	Moe	D. McK. ...	01
Do. ...	5,106b	Mc Kinnon	Eliza ...	24
Do. ...	5,108b	Mc Donald	John Henry J. ...	08
Suddie ...	20,064	Moore	Rebecca ...	80
Do. ...	20,423	Morris	Jane E. ...	01
Do. ...	6,104b	Marlborough	Joseph ...	25
Carmichael Street...	2,544b	Morris	Joseph A. ...	24
Do. ...	2,820b	Mc Calman	Theresa ...	24
Anna Regina ...	8,200	Merkle	James Alex. ...	32
Do. ...	42,609	Morris	Hester ...	20
Do. ...	42,802	Melville	Edward A. ...	1 00
Sisters ...	9,020b	Michael	John ...	48
Plaisance ...	46,636	Mc Lean	Gertrude Blanche ...	25
Vreed-en-Hoop ...	37,651	Morgan	Charity A. ...	48
Wismar ...	40,277	Marshall	Alice G. ...	30
Do. ...	40,299	Mansfield	Henrietta M. ...	24
Nigg ...	32,164	Mayers	Louisa ...	32
Nigg ...	32,234	Mark	Henry ...	4 57
Bagotville ...	49,643	Mason	Martha Pomelia ...	28
Bartica ...	25,374	McKenzie	Charles Wm. (P.C. 2097) ...	13
	42,104	Merlin	Jacob ...	03
	42,164	Millar	Florence ...	55
	42,245	Mentus	Benjamin ...	06
Buxton ...	49,136	Milne	Craigie ...	12
Carmichael Street...	35,665	Northey	Alice ...	51
Cornhill ...	44,032	Nurse	William Hy. C. ...	04
Albouystown ...	41,230	Norville	W. H. ...	80
Bourda ...	47,245	Neblet	Elvira Kate ...	24
Suddie ...	20,102	Norman	Edward ...	1 27
Aurora ...	39,725	Newark	Mc Loud ...	25
Wismar ...	40,269	Neptune	T. ...	24
Leguan ...	33,934	Nurse	Peter A. ...	32
	33,963	Newland	Henry ...	30
Bartica ...	42,279	Nascimento	Charles Rodrigues ...	24
Buxton ...	49,086	Nestor	Joseph ...	22

Digitized by Google

Creoles and others—Continued.

OFFICE	No. OF A/C.	SURNAME.	CHRISTIAN NAME.	AMOUNT.
				$ c.
Albouystown ...	41,268	Osborne	Rebecca ...	12
Carmichael Street...	2,834b	Oxley	John S. ...	21
Do. ...	2,964b	Peterson	Eugene ...	
Cornhill ...	44,053	Phill	Mary A. ...	28
Do. ...	44,367	Phillips	F. A. ...	23
Albouystown ...	41,485	Peters	Elizabeth ...	07
Arakaka ...	48,104	Prescott	Samuel E. ...	12
Suddie ...	20,430	Prince	Rebecca ...	1 00
Anna Regina ..	42,681	Payne	Elkanah ...	2 14
Do. ...	42,768	Pasea	William Essex ...	1 30
Do. ...	42,772	Paul	Reginald ...	2 11
Tuschen ...	34,886	Parry	Annie ...	41
Vreed-en-Hoop ...	37,650	Prowell	James ...	39
Wakenaam ...	30,815	Pierre	George ...	12
Wismar ...	40,379	Pollydore	Thomas ...	16
Danielstown ...	35,292	Pereira	Anthony ...	04
Do. ...	21,714	Prescott	Elizabeth ...	25 67
Belfield ...	39,334	Peach	John Henry ...	42
Do. ...	39,500	Purcell	John Jas. for Society of Blessed Sacrament ...	10
Beterverwagting ...	2,049b	Prince	Isaac Ebenezer ...	3 12
				12
Albouystown ...	41,434	Rodrigues	Caroline ...	23
Do. ...	41,439	Robinson	Nellie ...	04
Bourda ...	47,009	Rutherford	Jno. Chas. ...	10
Do. ...	47,160	Roberson	Margretta ...	60
Carmichael Street...	41,774	Ramsey	Henrietta ...	23
Vreed-en-Hoop ...	37,664	Robertson	Letitia ...	24
Skeldon ...	29,331	Richard	Albert ...	1 30
Whim ...	19,308	Ross	Albert N. ...	48
Wismar ...	40,281	Roberts	James ...	24
Fellowship ...	5,603b	Romulus	Benjamin ...	1 00
Bartica ...	42,253	Rodrigues	John ...	41
Do. ...	42,285	Rose	James ...	12
Buxton ...	49,281	Robinson	Beatrice ...	08
Carmichael Street...	40,968	Shepherd	Geo. Hy. F. ...	1 28
Carmichael Street...	1,245b	Samuels	Susan ...	24
Do. ...	2,540b	Subramany	Jos. A. ...	32
Do. ...	2,871b	Seymour	Hy. ...	28
Albouystown ...	4,056b	Smith	Philip A. ...	04
Do. ...	41,371	Stephens	Edward E. ...	04
Cornhill ...	44,208	Surrey	S. E. S. ...	08
Do. ...	5,006b	Stewart	Wm. ...	82
Do. ...	5,035b	Stoute	Alfred ...	03
Suddie ...	20,457	Simon	Edward ...	50
Do. ...	20,488	Simon	Adrianna ...	50
Albouystown ...	41,478	Shepherd	Alfred ...	25
Arakaka ...	48,081	Spencer	Nathaniel ...	55
Do. ...	48,143	Swan	Jno. H. ...	58
Bourda ...	47,184	Sinclair	Rachael E. ...	1 38
Do. ...	47,187	Scott	Rosaline ...	19
Do. ...	47,195	Sproston	Emily ...	47
Do. ...	47,244	Subramanny	Baby ...	48
Tuschen ...	46,390	Simpson	Dornford ...	52
Vreed-en-Hoop ...	37,672	Silos	Marie ...	50
Fellowship ...	38,425	Sampson	I. H. ...	48
Wismar ...	40,273	Smith	Naomi ...	04
Nigg ...	48,556	Simon	David P. ...	95
Fort Wellington ...	15,482	Spencer	Edward ...	24
Danielstown ...	35,407	Sargeant	P. ...	1 00
Bagotville ...	49,606	Stoby	William ...	25
Do. ...	49,650	Simpson	Henry ...	20
Do. ...	49,680	Stephen	James ...	18

Digitized by Google

Creoles and Others Continued.

OFFICE.	No. OF A/C.	SURNAME.	CHRISTIAN NAME.	AMOUNT.
				$ c.
Bartica ...	42,179	Small	Elizabeth ...	24
Do. ...	42,209	Skeet	Charles ...	10
Belfield ...	39,425	Solomon	Lucy Ann Elizabeth ...	24
Beterverwagting ...	2,206b	Slowe	Isaac Theophilus ...	25
Buxton ...	37,418	Spencer	Caroline ...	04
Do. ...	49,247	Scott	Dublin ...	5 55
Do. ...	49,424	Sam	Jno. Alfred ...	12
Carmichael Street...	47,841	Thorne	Margaret ...	20
Albouystown ...	4,019b	Trotman	Rose E. ...	28
Do. ...	4,054b	Tross	Thomas ...	25
Suddie ...	6,032b	Thompson	Evan ...	50
Morawhanna ...	45,084	Thomas	James ...	29
Mahaica ...	8,882	Thomas	Caroline S. ...	70
Bartica ...	25,142	Telamachus	Christina ...	12
Do. ...	42,217	Thompson	George ...	26
Belfield ...	1,574b	Thompson	Elizabeth ...	55
Buxton ...	49,257	Theodore	Elfrida ...	24
Plaisance ...	29,707	Vincent	Eleanor ...	1 31
Bagotville ...	49,648	Vincent	Elizabeth ...	5 72
Carmichael Street...	1,059b	Wiltshire	Amelia ...	34
Do. ...	2,626b	Welcome	Jno. Alex. ...	80
Do. ...	2,969b	Wither	Jno. Edward ...	28
Cornhill ...	44,214	Wickham	Josephine A. ...	31
Tuschen ...	46,242	Williams	George ...	88
Do. ...	46,413	Williams	Jos. Nathaniel C. ...	60
Vreed-en-Hoop ...	37,586	Willings	Amelia ...	29
Do. ...	37,648	Waldron	Mary E. ...	24
Plaisance ...	46,544	Wills	Isaiah ...	1 60
Morawhanna ...	45,074	Williams	Joseph ...	52
Bagotville ...	49,605	Williams	Joseph ...	25
Do. ...	49,821	Williams	Moses ...	25
Do. ...	33,462	Williams	Joseph ...	12 02
Bagotville ...	33,500	Walker	Catherine ...	36
Bartica ...	25,216	Williams	Peter ...	78
Do. ...	42,064	Walters	Danzell ...	05
Do. ...	42,246	Wilson	John James ...	36
Belfield ...	1,685b	Wilson	Frederick ...	24
Do. ...	10,822	Williams	Joseph C. ...	50 01
Do. ...	39,474	Wilson	Margaret ...	26
Buxton ...	49,079	Willery	Ethelina ...	24
Do. ...	49,235	Whitney	Sarah ...	24
Buxton ...	37,335	Zephyr	Joseph ...	43
				$ 288 68

Digitized by Google

EAST INDIANS.

OFFICE.	No. OF A/C.	NAME AND DESCRIPTION.	AMOUNT.
Wakenaam ...	30,943	Ammavasi, M., 2,7376, ex Bayard, 1885 ...	$ 28
Skeldon ...	43,188	Azmat, M., 97,317, ex Elbe, 1904 ...	49
Suddie ...	20,342	Ajudhia, M., C.C. ...	52
Do. ...	20,404	Arjoon, M., C.E.I. ...	77
Aurora ...	39,598	Alleenamaz, M., 1,041–1879, C.C. ...	05
Nigg ...	32,102	Autar, M., 88,830, ex Fazilka, 1901 ...	1 42
Carmichael Street...	2,510b	Baldeo, E.I.C.	
Do. ...	47,936	Bodhi, M., 53,566, ex Foyle, 1892 ...	04
Leguan ...	33,763	Bahoran, M., 61,052, ex Main, 1893 ...	12
Aurora ...	39,643	Behari, M., 33,189, ex Allanshaw, 1887 ...	78
Sisters ...	9,017b	Boodhoo, C.C. ...	1 01
Cornhill ...	44,426	Babulal, *alias* Dukhi, M., 271, B.R., 1881 ...	52
Suddie ...	20,391	Bheekha, M., 35, ex Boyne, 1878 ...	50
Do. ...	20,138	Boodhun, M., C.E.I. ...	50
			76
Mahaicony ...	36,234	Chjood Ismail, M., C.C.	
Arakaka ...	48,146	Cheddi, M., 36,485, ex Allanshaw, 1887 ...	43
Belfield ...	11,310	Chhotkan, M., 85,779, ex Forth, 1900 ...	13 69
Leguan ...	33,849	Charles, M., C.C. ...	42
			39
Mahaica ...	25,884	Dussain, M., 30,972, ex Avoca, 1886 ...	5 13
Skeldon ...	43,273	Deendayal, M., 97,448, ex Elbe, 1904 ...	1 20
Tuschen ...	34,653	Dinakhan, M., 85,137, ex Lena, 1900 ...	1 05
Do. ...	34,786	Dwarka, M., 82,685, ex Moy, 1900 ...	1 66
Do. ...	46,474	Dhanpaul, M., C.C. (F. N. Chalika) ...	24
Albouystown ...	41,475	Debidin, 146, ex Berkshire, 1874 ...	08
Morawhanna ...	45,082	Gainda, M., 87,784, ex Main, 1900 ...	01
Suddie ...	20,495	Goraby, F., C.C., B.R., 24 of 1876 ...	73
Danielstown ...	35,164	Gajjoo, M., 77,811, ex Brenda, 1898 ...	1 18
Skeldon ...	29,490	Hanoman, M., 93,262, ex Arno, 1902 ...	74
Carmichael Street...	2,831b	Heerallal, C.C. ...	96
Leguan ...	33,969	Jhagroo, M., C.C.	
Tuschen ...	46,019	Jagroo, C.C. ...	3 20
Anna Regina ...	8,163	Jokie, 156, ex Poonah, 1880 ...	25
Danielstown ...	21,735	Jhagroo, M., 77,342, ex Jura, 1897 ...	40
Carmichael Street...	2,688b	Jagroop, M. ...	24
			27
Plaisance ...	46,796	Kandhai, M., 70,149, ex Ganges, 1895 ...	08
Danielstown ...	35,075	Kooldeep, M., 33,389, ex Allanshaw, 1887 ...	1 02
Arakaka ...	48,147	Kishun, M., ex Casual, from Surinam ...	09
Beterverwagting ...	2,119b	Laltu, M., 70,185, ex Ganges, 1895 ...	24
Nigg ...	48,598	Magalee, Donald E., C.E.I. ...	90
Wakenaam ...	6,471	Mungala, C.C. ...	77
Leguan ...	33,901	Mahangoo, M., 84,737, ex Clyde, 1900 ...	20
Do. ...	33,958	Mohul, M., C.C. ...	4 78
Do. ...	33,962	Munsabali, Mohammad, M., C.C. ...	50
Tuschen ...	46,442	Mangli, M., 56,748, ex Main, 1892 ...	49
Suddie ...	20,117	Mohorajia, F., 5.540, ex Dinapore, 1874 ...	51
Do. ...	20,445	Mohabeer, C.C. ...	30
Bartica ...	42,161	Moonia, F., 348, ex Jura, 1877 ...	01
Beterverwagting ...	38,840	Mathura, M., 53,814, ex Foyle, 1892 ...	26
Fellowship ...	5,517b	Nirhoo, M., 92,813, ex Main, 1902 ...	12
Danielstown ...	35,249	Nathoo, M., 87,365, ex Mersey, 1900 ...	83
Do. ...	35,165	Ojageer, C.C. ...	1 51
Plaisance ...	36,774	Parbattea, F., 430, ex Suffolk, 1879 ...	82
Tuschen ...	34,623	Puran, M., 66,172, ex Brenda, 1894 ...	1 13

Digitized by Google

East Indians.—Continued.

OFFICE.	No. OF A/C.	NAME AND ADDRESS.	AMOUNT.
Danielstown ...	21,689	Pancham, M., 78,023, ex Brenda, 1898 ...	3 86
Beterverwagting ...	2,041b	Rose, F., C.C. ...	25
Nigg ...	48,661	Ragunath, M., 99,694, ex Forth, 1905 ...	27
Anna Regina ...	42,829	Ramgolam, M., 82,376, ex Mersey, 1899 ...	13
Plaisance ...	46,645	Ramgolam, M., 231, ex Atlanta, 1875 ...	69
Anna Regina ...	42,703	Ramlall, M., B.R., 147 of 1865 ...	40
Beterverwagting ...	2,054b	Ramratan, M., 67,389, ex Rhine, 1894 ...	24
Buxton ...	49,487	Ramdeehal, M., 75,791, ex Ems, 1896 ...	60
Carmichael Street...	1,393b	Sunath, M., 62,115, ex Sheila, 1893 ...	72
Do. ...	43,988	Sookdeah, F., C.E.I. ...	12
Do. ...	45,913	Soondree, F., C.C. ...	29
Mahaica ..	25,744	Sam, M., 336, ex Victoria, 1861 ...	2 24
Leguan ...	33,763	Sohun, M., 53,988, ex Foyle, 1892 ...	37
Skeldon ...	43,252	Sukhlal, M., 39,116, ex Brenda, 1888 ...	1 20
Tuschen ...	46,060	Seetaram, M., 81,830, ex Foyle, 1899 ...	60
Belfield ...	1,523b	Sewkha, M., C.C., 90, B.R., 1874 ...	205 58
Beterverwagting ...	38,714	Somwaree, M., C.C., B.R., 115 ...	51
Belfield ...	39,344	Seejutton, M., C.C., B.R., 134, 1870 ...	61
Tuschen ...	46,094	Sookdeo, F., 84,958, ex Clyde, 1900 ...	49
Anna Regina ...	42,761	Sherkan, Solomon, M., 43,297, ex Rhine, 1889	37
Fellowship ...	5,508b	Senghain, M., 28,949, ex Hereford, 1885 ...	06
Danielstown ...	35,370	Surfuraj, M., 25,592, ex Boyne, 1885 ...	92
Do. ...	35,475	Sahti, M., 98,333, ex Lena, 1904 ...	1 14
Bagotville ...	25,381	Tejmam, M., 40,431, ex Volga, 1889 ...	1 25
Carmichael Street...	2,539b	Teckah, Raghunath ...	91
			$ 278 41

SUMMARY.

343	Creoles and others	...$ 288 68
78	East Indians	... 278 41
421	Total	...$ 567 09

Digitized by Google

LIST OF UNCLAIMED BALANCES IN THE POST OFFICE SAVINGS BANK TO 31ST DECEMBER, 1912.

FIRST ANNUAL PUBLICATION—1ST JULY, 1913.

(LAPSING 1ST JULY, 1916.)

CREOLES AND OTHERS.

OFFICE.	No. OF A/C.	SURNAME.	CHRISTIAN NAME.	AMOUNT.
				$ c.
Albouystown ...	41,401	Allen	Elizabeth ...	13
Do. ...	4,003b	Applewhaite	James ...	50
Grove ...	3,568b	Alexis	James ...	32
Buxton ...	49,037	Austin	Joseph C. ...	16
Do. ...	49,359	Anderson	Christina ...	14
Bartica ...	42,324	Adams	John ...	25
Belfield ...	1,578b	Andries	Anthony A. ...	04
Do. ...	1,665b	Adams	Maria ...	28
Do. ...	1,791b	Adams	Martha ...	26
Do. ...	1,802b	Aaron	John ...	37
Do. ...	1,863b	Adams	Alexander ...	36
Buxton ...	31,276	Abrams	Isaac N. ...	16
Leonora ...	8,051b	Allmore	Thomas ...	30
Anna Regina ...	26,460	Austin	Joseph B. ...	24
Bagotville ...	22,591	Abrams	Charlotte ...	2 61
Carmichael Street...	45,767	Agard	Bertha ...	68
Do. ...	7,517b	Andries	Sophia ...	48
Do. ...	7,698b	Atkins	Marcus ...	12
Do. ...	17,084	Ashwood	William A. ...	04
Do. ...	2,807b	Armstrong	Edward J. ...	37
Do. ...	1,310b	Antrobus	Jearldeen ...	3 31
Do. ...	1,422b	Adams	Horatio ...	40
Do. ...	12,759b	Ashby	Isaac ...	06
Cornhill ...	44,177	Amos	James T. ...	24
Do. ...	5,361b	Aird	William ...	1 92
Do. ...	5,395b	Agard	Matilda ...	15
Do. ...	14,599b	Alleyne	Dulcina ...	25
Do. ...	14,646b	Allicock	Georgiana B. ...	14
General Post Office	70b	Ambrose	Joseph E. ...	21
Do. ...	199b	Allen	John ...	72
New Amsterdam ...	1,978b	Anthony	Charlotte ...	48
Sisters ...	9,034b	Alexander	Charlotte ...	2 10
Reliance ...	9,803b	Answick	Phillis E. ...	10
Skeldon ...	43,312	Andrews	Robert Henry ...	24
Tuschen ...	46,216	Alleyne	Eli A. ...	44
Arakaka ...	48,176	Bobb	Closson ...	15
Do. ...	48,207	Beete	Isaac Theo. ...	54
Albouystown ...	41,310	Boyer	Miriam ...	48
Do. ...	4,137b	Baird	Albert ...	24
Fellowship ...	5,573b	Boodie	Christopher J. ...	01
Do. ...	5,686b	Browne	Theophilus B. ...	25
Leguan ...	33,941	Bennett	Philip E. ...	08
Buxton ...	11,094b	Blair	Susan ...	08
Do. ...	49,234	Booker	John ...	55
Do. ...	49,376	Brandt	Margaret ...	03
Do. ...	31,386	Brutus	Elizabeth ...	97
Bartica ...	42,356	Belgrave	Allan Stewart ...	66
Belfield ...	1,746b	Blande	Ellen ...	74
Beterverwagting ...	2,224b	Benjamin	Hubert Alex. ...	24
Wismar ...	40,393	Birmingham	Philip ...	12
Met-en-Meer Zorg...	8,575b	Barnett	James A. ...	24
Morawhanna ...	45,010	Belgrave	William T. ...	36
Do. ...	45,054	Bolton	Charles ...	55
Do. ...	45,100	Busey	Duncan C. ...	06
Anna Regina ...	26,241	Beauclerk	Henry for Jose Correia (minor	27 61
Do. ...	26,415	Belloney	Mary ...	60

Digitized by Google

Creoles and Others.—Continued.

OFFICE.	No. OF A/C.	SURNAME.	CHRISTIAN NAME.	AMOUNT.
				$ c.
Anna Regina ...	42,958	Butters	Wm. ...	24
Bagotville .	33,393	Bruton	Charles Aug. ...	09
Bartica ...	25,416	Bailey	Thomas ...	3 19
Do. ...	42,077	Bynoe	John Lewis ...	1 10
Do. ...	42,123	Bourne	Henry ...	51
Do. ...	42,181	Biggs	John William ...	03
Do. ...	42,241	Bunthorne	Samuel Alonza ...	25
Do. ...	42,266	Bush	Alfred Ernest ...	08
Do. ...	42,310	Bradford	Joseph Albert ...	08
Carmichael Street...	7,667b	Best	Samuel A. ...	66
Do. ...	7,670b	Blenman	Charlotte ...	48
Do. ...	7,704b	Benjamin	Isaac ...	41
Do. ...	43,600	Barclay	Hugh A. ...	20
Do. ...	47,718	Blackman	Henry F. ...	20
Do. ...	47,925	Brooms	Edward A. ...	12
Do. ...	45,762	Burnham	Joshua N.	08
Do. ...	2,582b	Babb	Ernest E. ...	84
Do. ...	2,609b	Brathwaite	Samuel ...	05
Do. ...	1,127b	Brooms	Margaret ...	84
Do. ...	41,949	Babb	Muriel V. ...	12
Do. ...	12,566b	Blackman	Reynold F. ...	15
Cornhill ...	5,176b	Blackmore	Joseph D. ...	12
Do. ...	5,394b	Bourne	Elether ...	24
General Post Office	61b	Brathwaite	James L. ...	04
New Amsterdam ...	19,772	Berkeley	James for Central Wesleyan Ch. ...	89
Do. ...	19,776	Berkeley	James for Glasgow Wesleyan Ch. ...	28
Suddie ...	6,123b	Blackman	Joseph ...	1 50
Do. ...	20,045	By the Executors	Est. G. A. McDonald on behalf of Allen Thompson	76
Plaisance ...	11,561b	Bazil	James ...	15
Do. ...	46773	Baird	Henry ...	39
Nigg ...	32,047	Brown	Carr ...	60
Skeldon ...	43,478	Balsam	Alfred ...	24
Tuschen ...	34,712	Bentick	Mary M. ...	1 71
Wales ...	9,514b	Benjamin	Adolphus ...	12
Wakenaam ...	30,984	Birmingham	Bala ...	76
Arakaka ...	48,202	Cato	Zechariah Aug. ...	18
Do. ...	48,203	Caby	Gershom ...	04
Buxton ...	11,036b	Caleb	William ...	12
Belfield ...	11,287	Conway	Rebecca Eliza ...	1 16
Do. ...	1,648b	Collins	Theo. Thomas ...	20
Do. ...	1,752b	Crawford	George Alexander ...	26
Blairmont ...	13,506b	Cæsar	Charles ...	33
Beterverwagting ...	38,794	Callander	Charles ...	40
Do. ...	2,211b	Campbell	Cecil Gordon ..	01
Wismar ...	40,412	Croal	James ...	40
Do ...	40,447	Cumberbatch	Isabella ...	44
Met-en-Meerzorg ...	8,563b	Cummings	David N. ...	80
Leonora ...	8,009b	Critchlow	Frederick N. ...	50
Anna Regina ...	42,557	Cadogan	Rosaline ...	35
Bartica ...	42,005	Cramer	Elliott Christia	1 32
Carmichael Street...	7,764b	Couron	John ...	20
Do. ...	7,774b	Cook	Mary ...	12
Do. ...	7,822b	Corry	Eliza ...	12
Do. ...	27,175	Cummings	Madaline ...	04
Do. ...	45,532	Childebert	Joseph St. Rose ...	09
Do. ...	12,571b	Cust	Albert L. ...	12
Do. ...	12,859b	Campbell	Allister ...	28
Cornhill ...	44,348	Chester	Idona M. ...	08
Do. ...	5,211b	Collins	Moses A. ...	04
Do. ...	5,389b	Clements	James W. ...	50
Do. ...	5,449b	Caul	Beatrice ...	07

Digitized by Google

Creoles and Others—Continued.

OFFICE.	No. OF A/C.	SURNAME.	CHRISTIAN NAMES.	AMOUNT.
				$ c.
Cornhill ...	5,490b	Clarke	Eustace E. ...	28
General Post Office	51b	Chisholm	Gladys B. ...	13 24
Do.	54b	Chilcott	Richard S. ...	79
Do.	74b	Clarke	Charlotte ...	01
Do.	118b	Clarke	Rebecca J. ...	46
Do.	154b	Campbell	Charles E. ...	1 17
Do.	174b	Clarke	James ...	25
Suddie ...	6,232b	Conway	Ernest ...	29
Nigg ...	48,735	Carbury	Isiah ...	98
Potaro ...	543b	Cambridge	Vernon ...	1 20
Tuschen ...	46,253	Cox	Henrietta ...	63
Do. ...	46,311	Clarke	Theresa E. ...	08
Do. ...	46,443	Carlow	George ...	63
Taymouth Manor ...	16,794	Carbery	Alicia J. ...	7 00
Do. ...	16,950	Carvans	Susan ...	40
Do. ...	16,992	Cooke	Ethel ...	56
Do. ...	16,996	Corbett	William ...	25
Vreed-en-Hoop ...	37,638	Cumberbatch	Charles W. ...	37
Met-en-Meerzorg ...	8,503b	Cameron	John G. ...	10
Arakaka ...	48,140	Duncan	Thos. Alex. ...	73
Albouystown ...	4,026b	De Barker	Ellen ...	60
Bourda ...	47,276	Devonish	Maria Henrietta ...	04
Grove ...	28,452	Damon	Henry U. ...	24
Danielstown ...	35,213	David	Solomon ...	24
Buxton ...	11,144b	Doralt	Thomas ...	25
Do. ...	49,027	Dorset	Elizabeth ...	10
Do. ...	49,455	Dooker	Henrietta ...	05
Do. ...	49,470	Dover	Zaffie ...	08
Belfield ...	39,338	Davidson	Nathaniel ...	49
Buxton ...	31,254	De Windt	Cecil Arch. ...	2 17
Wismar ...	40,055	Douglas	Joseph ...	10
Do. ...	40,326	Dannett	James H. ...	68
Do. ...	40,417	Danny	Manoel ...	02
Mahaicony ...	36,255	David	Stephen ...	24
Anna Regina ...	26,437	Duncan	Donald E. ...	1 05
Do. ...	42,797	Dalton	Robert Richard ...	02
Do. ...	42,825	Douglas	Hamlet Jones ...	48
Bagotville ...	49,734	Devonish	Augustus ...	56
Bartica ...	42,244	Daniel	Angela M. ...	04
Do. ...	42,254	Duke	Rebecca ...	66
Carmichael Street...	7,785b	Delph	Florence I. ...	02
Do. ...	31,995	Drakes, Alonza N. ; Joseph, Jane A. ; Brathwaite, Jane E. ; Lawrence, Florence ; for Rose of the E. Lodge No. 16 of the B. O. A. Free Gardeners F. Society...	...	26 01
Do. ...	34,054	Davis	Annie Jane ...	38
Do. ...	47,751	Davidson	Jane ...	05
Do. ...	12,586b	Dinally	Charles A. ...	41
Do. ...	12,636b	Donald	Ralph ...	26
Cornhill ...	44,138	Davis	William (*alias* Feddy Lewis)	9 91
Do. ...	5,161b	Drusis	Frances ...	50
Do. ...	5,303b	Daniel	Irene R ...	38
General Post Office	241b	Douglas	Ella ...	05
New Amsterdam ...	19,736	Duncan	Annie ...	04
Suddie ...	6,202b	De Weever	Jessie R. ...	48
Do. ...	6,204b	De Weever	Pauline A. ...	24
Do. ...	6,223b	Devonish	Josephus T. ...	25
Skeldon ...	43,063	Davidson	James ...	72
Tuschen ...	46,004	Duncan	Maxwell A. ...	25
Taymouth Manor ...	16,863	Dainty	David A. ...	29
Do. ...	16,993	Dover	James ...	1 00
Wismar ...	40,055	Douglas	Joseph ...	10
Leguan ...	33,990	Edwards	Maria ...	27

Digitized by Google

Creoles and Others—Continued.

OFFICE.	No. OF A/c.	SURNAME.	CHRISTIAN NAME.	AMOUNT.
				$ c.
Buxton ...	11,087	Edwards	Charlotte ...	51
Bartica ...	42,319	Edinboro	Thomas Joseph ...	25
Belfield ...	39,275	Edwards	Esther ...	06
Wismar ...	40,458	Edwards	James ...	24
Mahaicony ...	36,204	Enniss	James S. ...	36
Leonora ...	8,024b	Edwards	John ...	02
Carmichael Street ..	12,610b	Earl	Benjamin ...	60
Cornhill ...	5,448b	Elliott	Josephine ...	04
General Post Office	94b	Eassie	William O'Hanlon ...	42
Reliance ...	9,842	Evelyne	Benjamin A. ...	24
Tuschen ...	34,509	Evelyn	Priscilla ...	01
Wakenaam ...	30,780	Eastman	Francis ..	12
Albouystown ...	41,114	Frere	Alexander ..	25
Bartica ...	42,341	Ford	Reuben ..	24
Do. ...	42,387	Fraser	Frank ..	25
Blairmont ...	13,523b	Frizelle	John ...	24
Wismar ...	40,427	Fanfair	Arthur ...	07
Bagotville ...	33,278	Fraser	Aaron ...	45
Carmichael Street...	7,538b	Forsythe	James ...	44
Do. ...	7,726b	Forde	Frederick A. ...	08
Do. ...	7,859b	Fenty	Alonzo T. A. ...	04
Do. ...	43,744	Fraser	Agnes ...	13
Do. ...	34,060	Fraser	Caroline ...	12
Do. ...	47,787	Ferguson	Catherine ...	30
Cornhill ...	5,353b	Fraser	Samuel ...	03
Do. ...	5,367b	Fullington	Julia M. ..	28
General Post Office	23b	Forde	Theodore A. ..	20
Do. ...	256b	France	Marion ...	1 00
Reliance ...	9,844	Fraser	Amelia ...	1 48
Plaisance ...	46,827	Friday	Johannah ...	12
Potaro ...	513b	Fraser	William ...	18 31
Skeldon ...	43,409	Fraser	Theodore ...	1 02
Wakenaam ...	3,019b	Fortune	Samuel ...	2 38
Vreed-en-Hoop ...	37,706	French	Thomas A. ...	08
Do. ...	37,760	France	Philip ...	38
Do. ...	37,768.	French	Thomas A. ...	38
Albouystown ...	4,094b	Griffith	John ...	24
Do. ...	4,107b	George	Henry ...	25
Bourda ...	47,031	Gittens	Geo. Theo. ...	09
Fellowship ...	5,617b	Griffith	Samuel ...	06
Buxton ...	49,104	Giddings	Mary ...	46
Do. ...	31,425	Gordon	Benjamin ...	11
Mahaica ...	25,686	Gay	Chas. S. ...	33
Leguan ...	7,029b	Gibson	Amy B. ...	29
Anna Regina ...	42,911	Griffith	Adrian ...	20
Carmichael Street...	45,874	Griffith	Charles ...	38
Do. ...	30,011	Graham	Mabel ...	26
Do. ...	2,589b	Glasgow	Mehitabel ...	24
Do. ...	2,664b	Giddings	Isaac ...	29
Do. ...	1,340b	Goring	Ernest ...	12
Do. ...	12,533b	Grandison	William H. ...	61
Do. ...	12,666b	Gillis	Adam E. ...	82
Do. ...	12,667b	Gordon	Thomas ...	32
Cornhill ...	5,067b	Griffith	William T. ...	25
Do. ...	5,014b	Gibson	Christina ...	32
Do. ...	5,302b	Griffith	James ...	28
General Post Office	220b	Greathead	George Miles ...	15
Suddie ...	20,390	George	Alfred ...	34
Do. ...	20,421	Gallienne	Louisa ...	175 82
Sisters ...	9,063b	Greene	Joseph ...	32
Carmichael Street...	7,932b	Gall	Abram P. ...	40
Albouystown ...	41,068	Holder	Alfanzer Nathaniel ...	18

Digitized by Google

Creoles and Others.—Continued.

OFFICE.	No. OF A/C.	SURNAME.	CHRISTIAN NAMES.	AMOUNT.
				$ c.
Albouystown ...	4,068b	Harris	Mary Eliz. ...	13
Bourda ...	47,161	Harding	Theresa ...	08
Leonora ...	8,078b	Harry	John ...	12
Fellowship ...	38,087	Hunter	Charles A. ...	58
Grove ...	3,546b	Haden	Georgiana ...	10
Buxton ...	11,027b	Holder	Phillie ...	26
Do. ...	49,198	Headley	Johannah ...	22
Do. ...	49,492	Hamer	James ...	31
Bartica ...	42,355	Harris	James ...	73
Beterverwagting ...	38,660	Henry	Thomas Benj. ...	28
Do. ...	39,000	Holder	Joseph Aug. ...	18
Wismar ...	40,308	Henry	Lawrence ...	08
Mahaicony ...	36,093	Harry	Joseph ...	24
Do. ...	36,157	Hercules	Nathaniel ...	26
Leguan ...	8,035b	Hope	Robert T. ...	41
Do. ...	8,048b	Hopkinson	Robert ...	24
Anna Regina ...	26,325	Hynds	George Horatio ...	26
Do. ...	42,837	Hubbard	James Urias ...	89
Bagotville ...	22,641	Harding	Joseph ...	2 07
Do. ...	33,362	Halls	Isabella ...	08
Do. ...	49,758	Hodge	Joseph ...	39
Do. ...	49,771	Headley	Francis ...	28
Bartica ...	42,270	Henry	Helena Cornelius ...	24
Do. ...	42,313	Hillman	Charles ...	08
Carmichael Street...	7,888b	Hinds	Alonza ...	24
Do. ...	47,816	Hosannah	Albert P. ...	05
Do. ...	47,881	Hodgson	Wm. Aug. ...	65
Do. ...	7,941b	Holder	Alfred ...	24
Do. ...	2,766b	Haslam	Laura F. ...	21
Do. ...	2,851b	Harper	Samuel ...	34
Do. ...	2,883b	Hopkinson	Marion E. ...	32
Do. ...	2,983b	Harmon	Georgiana E. ...	53
Do. ...	35,892	Holder	Ellen ...	03
Cornhill ...	5,215b	Horatio	Emma ...	05
Do ...	5,383b	Halls	Frederick T. ...	3 02
Do. ...	14,566b	Harris	Adolphus ...	02
Do. ...	14,686b	Harris	Rehnie ...	24
New Amsterdam ...	19,615	Houston	William B. ...	25
Do. ...	19,758	Haly	Thomas A. ...	24
Suddie ...	6,230b	Hohenkirk	Joseph E. ...	5 57
Do. ...	20,199	Heywood	Adelaide ...	21
Reliance ...	9,798	Headecker	Edmund A. ...	67
Plaisance ...	29,945	Hall	Elvira ...	1 72
Do. ...	11,623b	Henry	James ...	1 00
Do. ...	46,750	Hinds	Rosamond ...	27
Skeldon ...	12,015b	Henery	Walter P. ...	24
Tuschen ...	35,000	Howrie	Catherine ...	92
Taymouth Manor ...	16,915	Hastings	Catherine ...	7 95
Do. ...	16,970	Harris	Charles ...	1 25
Wakenaam ...	3,102b	Howell	Rosaline ...	2 20
Wales ...	9,531b	Henry	James Lionel ...	59
Wakenaam ...	30,986	Hopkinson	Samuel H. ...	69
Whim ...	19,323	Holinsworth	Christina ...	1 32
Wismar ...	40,308	Henry	Lawrence ...	08
Carmichael Street...	40,627	Ince	Wm. Hy. ...	40
Bagotville ...	49,708	Isaacs	Eva Gertrude ...	06
Carmichael Street...	7,601b	Ifill	Joseph N. ...	1 08
Do. ...	12,514b	Isaacs	Anna M.	14
Albouystown	4,157b	Jordan	Jas. ...	02
Do. ...	4,232b	Jacobs	Simeon Wm. ...	50
Buxton ...	11,010b	Jervis	Robert ...	30
Belfield ...	1,664b	Jacobs	James ...	24
Mahaicony ...	36,304	Johnson	Frances ...	50

Digitized by Google

Creoles and Others.—Continued.

OFFICES.	No. OF A/C.	SURNAME.	CHRISTIAN NAME.	AMOUNT.
				$ c.
Bagotville ...	49,700	Julien	Fitz Augustus ...	06
Do. ...	49,780	Jacobs	Archibald ...	24
Bartica ...	42,291	Joseph	Charles ...	28
Carmichael Street...	7,526b	Jordan	Eliza ...	04
Do. ...	12,834	James	Adriana, for La Rose, John...	18
Do. ...	12,895b	Johnson	Henry A. ...	2 42
Do. ...	44,251	Joseph	Abel ...	12
Cornhill ...	14,721b	James	Ebenezer D. ...	96
New Amsterdam ...	19,822	Josa	Edgar F. C., for the Corentyne Mission of Orra Naaid, Epera	24
Suddie ...	20,339	Jordan	Frances ...	07
Sisters ...	9,064b	Johnson	Charlotte ...	28
Skeldon ...	43,490	Jordan	James N. ...	26
Tuschen ...	46,052	Jacobs	Rebecca ...	24
Wakenaam ...	3,003b	James	Alicia E. ...	28
Whim ...	1,9373	James	Mary B. ...	1 52
Leguan ...	7,034b	King	James ...	51
Bartica ...	42,311	Kramer	Caroline May ...	28
Carmichael Street...	2,857b	King	Emanuel ...	04
Do. ...	2,960b	Kidney	Marrie H. ...	08
New Asterdam ...	19,751	King	Alfred ...	11
Nigg ...	48,749	Kendell	Philip Emanuel ...	65
Do. ...	48,976	Kendall	Ellen Louisa ...	1 68
Tuschen ...	46,476	King	Martha ...	29
Vreed-en-Hoop ...	37,699	King	William N. T. ...	86
Albouystown ...	4,139b	Kilgoris	John ...	03
Arakaka ...	48,113	Layne	Michael Gabriel ...	39
Albouystown ...	41,373	Lee	Sampson ...	53
Fellowship ...	5,568b	Lucas	George H. ...	10
Do. ...	5,687b	London	David ...	24
Do. ...	38,411	Linton	Alexander ...	32
Buxton ...	11,051b	Leslie	Edward G. ...	08
Do. ...	49,106	Lewis	Modest ...	25
Morawhanna ...	45,156	Lendore	James N. ...	50
Carmichael Street...	7,865b	Lowden	Rachael ...	24
Do ...	2,839b	Luke	Cornelius ...	10
Do. ...	12,711b	Lyons	Edith A. ...	24
New Amsterdam ...	19,797	Layne	Edward D. ...	48
Suddie ...	20,433	Lowe	James ...	50
Plaisance ...	11,541b	Lucas	Noel P. ...	66
Do. ...	46,728	Lawrence	Prince ...	31
Tuschen ...	46,396	Langford	James H. ...	27
Taymouth Manor ...	16,971	London	Anna M. ...	25
Carmichael Street...	47,546	Laulis	Mary Ann ...	1 09
Albouystown ...	4,077b	Mitchell	David Norman ...	66
Bourda ...	47,246	Major	Eugenie Beatrice ...	08
Fellowship ...	5,643b	Marshall	Benjamin ...	49
Grove ...	28,382	Mathews	Henry C. ...	46
Belfield ...	39,376	McKinnon	Adolphus ...	01
Wismar ...	40,255	Mansfield	Frances Rebecca ...	24
Do. ...	40,387	McLean	John A. ...	18
Do. ...	40,496	MacFarel	Letitia ...	04
Mahaicony ...	7,304	Mackett	William ...	13
Do. ...	36,083	Moffett	Bymah ...	66
Do. ...	36,102	Mathews	James ...	11 84
Leguan ...	4,475	McDonald	Jas. ...	14
Mahaica ...	25,967	Maison	Arthur O. ...	24
Bagotville ...	49,766	McRae	William ...	24
Bartica ...	42,122	McGarrell	James ...	69
Carmichael Street...	31,989	Miller	Aaron ...	30
Do. ...	47,884	Marshall	Alice ...	12
Do. ...	2,934b	Millar	Letitia ...	36

Digitized by Google

Creoles and Others - Continued.

OFFICE.	No. OF A/C.	SURNAME.	CHRISTIAN NAMES.	AMOUNT.
				$ c.
Cornhill ...	5,307b	Maughn	Edward A. ...	10
Do. ...	5,488b	Marshall	Caroline ...	04
Do. ...	14,715b	McLean	James E. ...	25
General Post Office	166b	Moore	Angelina ...	04
Suddie ...	6,100b	Meggie	Ernest ...	60
Do. ...	6,198b	McQuieen	Josephine D'Rosa ...	57
Do. ...	20 493	Murray	Thomas U. ...	1 50
Sisters ...	9,065b	McPherson	James Herban (or Urban) ...	09
Skeldon ...	43,146	Mitchell	John ...	30
Do. ...	43,461	Moore	Gustavus L. ...	14
Taymouth Manor ..	16,828	Mars	James ...	1 28
Do. ...	16,967	Murray	Jacob ...	1 27
Vreed-en-Hoop ...	37,764	Melbourne	George ...	11
Wismar ...	15,001	Moses	Edward ...	1 44
Wales ...	9,528b	McQuieen	Margaret ...	01
Wismar ...	40,255	Mansfield	Francis R. ...	24
Belfield ...	1,747b	Nelson	James ...	1 02
Carmichael Street...	43,636	Norville	Mary ...	28
Do. ...	47,527	Norton	Edmund E. ...	12
Do. ...	2,541b	Nurse	Florence ...	60
Do. ...	1,204b	Neblett	Martha ...	41
Cornhill ...	5,403b	Nedd	Princess ...	24
Wakenaam ...	6,279	Nials	James A. ...	68
Arakaka ...	48,166	Osborne	Wm. Hy. ...	27
Leguan ...	33,985	Osborne	Charles B. ...	56
Carmichael Street...	7,622b	Omnibourne	Nathaniel A. ...	06
Do. ...	27,096	Oliver	Mary C. ...	28
Albouystown ...	41,351	Prince	Eliza ...	34
Buxton ...	37,431	Philadelphia	Ruth ...	1 08
Do. ...	37,441	Philips	Adina P. ...	02
Belfield ...	1,569b	Pollard	James Ewin ...	55
Mahaicony ...	36,281	Pollard	Luther ...	96
Bagotville ...	49,560	Profit	James Henry ...	25
Bartica ...	42,278	Parsoo	Robert ...	30
Carmichael Street...	45,919	Powlis	Sophia ...	66
Do. ...	7,527b	Prescod	Mary Louise ...	18
Plaisance ...	5,274b	Primo	James ...	25
Do. ...	47,512	Paul	Ella D. ...	12
Carmichael Street	47,516	Prescod	Robert G. ...	16
Cornhill ...	44,281	Powers	Daniel H. ...	1 32
Do. ...	5,030b	Poyah	Emmanuel ...	73
Do. ...	5,373b	Phang	Joseph ...	19
Do. ...	5,452b	Phillips	Julia ...	08
General Post Office	41b	Pemberton	Johanna ...	46
New Amsterdam ...	19,806	Porter	Miriam O. K. ...	12
Wakenaam ...	3,117b	Phillips	Reginald ...	24
Taymouth Manor	10,030	Prince	Angelina ...	26
Wismar ...	15,033b	Paradise	Henry ...	24
Taymouth Manor ...	16,962	Phillips	Marion ...	1 00
Mahaica ...	44,727	Quamina	William ...	24
Arakaka ...	48,112	Richardson	Lazarus ...	02
Albouystown ...	41,357	Redman	Josephine ...	07
Do. ...	41,379	Roach	Prince ...	25
Fellowship ...	11,513	Romulus	Mary A. ...	19
Bartica ...	42,336	Rodney	Charles Walter A. ...	28
Beterverwagting ...	2,191b	Richards	William Henry ...	11
Fort Wellington ...	6,548b	Rawlins	Alice ...	1 32
Bartica ...	42,261	Rieck	Christina ...	06
Carmichael Street...	22,318	Robinson	Joseph ...	36
Do. ...	2,523b	Ross	Henrietta A. for Rose E. A....	24

Digitized by Google

Creoles and Others.—(Continued.)

OFFICES.	No. OF A/C.	SURNAME.	CHRISTIAN NAME.	AMOUNT.
				$
Carmichael Street...	2,957b	Robertson	Charles W. ...	16
Do. ...	1,078b	Ramsay	Charlotte ...	60
Do. ...	12,561b	Rupine	William ...	06
General Post Office	14b	Roberts	Charles N. ...	08
Suddie ...	6,005b	Russell	Henry ...	1 22
Sisters ...	9,004b	Rutherford	Sarah Cecilia ...	26
Skeldon ...	43,405	Ralph	Richard T. ...	27
Whim ...	19,335	Rae	James (Rev.), in behalf of Rosehall Scotch Burial Guild	37 48
Do. ...	19,336	Richardson	Esther E. ...	11
Bourda ...	47,211	Shervington	Thos. ...	13
Leonora ...	8,124b	Symes	Edward ...	25
Fellowship ...	5,554b	Smith	Robert ...	07
Do. ...	5,590b	Small	Thomas A., as Captain and Treasurer of Anna Catherina Cricket Club ...	50
Leguan ...	33,933	Straghn	Joseph S. ...	24
Buxton ...	37,282	Syne	Albert ...	43
Bartica ...	42,317	Stephens	Henrietta ...	14
Do. ...	42,342	Shepperd	Joseph ...	12
Do. ...	42,404	Skeete	Joseph ...	12
Belfield ...	11,420	Sharper	Sarah ...	26
Do. ...	39,470	Stuart	James Augustus ...	09
Do. ...	1,690b	Sancho	Clarence ...	81
Morawhanna ...	45,127	Sampson	Richard ...	73
Anna Regina ...	26,469	Stevenson	Caroline Eliz. ...	56
Do. ...	26,481	Sampson	Priscilla Eliz. ...	85
Bagotville ...	49,762	Sealey	George Festus ...	24
Bartica ...	25,500	Scarville	John ...	89
Do. ...	42,082	Sutherland	Elias ...	59
Do. ...	42,290	Scott	Edward Van Walter ...	24
Carmichael Street...	7,502b	Simpson	Eliza ...	08
Do. ...	7,705b	Straker	Amy May ...	45
Do. ...	7,758b	Stewart	Arthur ...	46
Do. ...	7,815b	Samuels	Joseph A. ...	12
Do. ...	48,000	Smith	Bryce O. ...	21
Do. ...	2,739b	Scanterbury	Ruth A. ...	58
Do. ...	12,653b	Sharples	William H. ...	28
Do. ...	12,741b	Sobers	James ...	04
Cornhill ...	5,150b	Skeete	James ...	02
Do. ...	5,348b	Sarrabo	Joseph ...	02
Do. ...	14,630	Smith	David ...	12
General Post Office	112b	Stephenson	Arnold B. ...	1 00
New Amsterdam ...	19,685	Steele	William McDonald ...	22
Suddie ...	20,461	Sobers	Beatrice ...	97
Nigg ...	48,788	Saunders	Philip, for Courtland Sanitary District ...	40
Do. ...	48,816	Saunders	Philip, for Fyrish Sanitary District ...	51
Do. ...	48,882	Sinclair	Thomas Ruben ...	1 09
Tuschen ...	46,373	Sam	Maria ...	25
Vreed-en-Hoop ...	15,921	Schultz	Elizabeth ...	40
Taymouth Manor ...	16,977	Sampson	Lydia ...	32
Do. ...	16,995	Small	Joseph A. ...	50
Vreed-en-Hoop ...	37,705	Smith	Cecil L. F. ...	08
Wismar ...	15,043b	Stuart	Ernest N. ...	02
Arakaka ...	48,192	Tasher	Philip ...	19
Albouystown ...	41,396	Thomas	Alfred ...	02
Danielstown ...	35,451	Telford	Charlotte ...	42
Bartica ...	42,330	Tross	Victor Emanuel ...	24
Do. ...	42,395	Trotman	Josephus ...	50
Belfield ...	11,477	Thompson	Hubert Alfred ...	19
Anna Regina ...	42,920	Thomson	William A.	25

Digitized by Google

Creoles and others—Continued.

OFFICE.	No. OF A/C	SURNAME.	CHRISTIAN NAME.	AMOUNT.
				$
Bartica ...	42,293	Thompson	Robert Alfred ...	46
Carmichael Street...	7,781b	Thompson	Isabella ...	08
Do. ..	12,623b	Thompson	Louisa ...	08
Potaro ...	501b	Trim	Julian C. ...	08
Taymouth Manor ...	16,961	Tyrrell	Mary A. ...	29
Wakenaam ...	3,032b	Talbott	David P. ..	28
Cornhill ...	44,133	Union	Phillip A. ...	20
Grove ...	3,562b	Vickers	Benjamin ...	02
Bartica ...	42,370	Vaughan	James Benjamin ...	55
Mahaicony ...	36,274	Verwayen	Archer ...	24
Bartica ...	42,233	Vanderhyden	William H. ...	08
Carmichael Street...	7,839b	Vincent	Alvina ...	11
Do. ...	2,615b	Vanier	Abraham ...	28
Do. ...	12,502b	Van Tull	William A. ...	02
Suddie ...	6,127b	Vaughan	James ...	1 00
Skeldon ...	29,172	Vaughan	Jas. E. ...	2 80
Sisters ...	9,040b	Vanholst	William ...	48
Albouystown ...	41,448	Warrington	Chas. ...	01
Do. ...	4,100b	Welcome	Joseph ...	28
Leguan ...	33,622	Whyte	William ...	15 42
Buxton ...	49,410	Wright	Alexander ...	70
Bartica ...	42,326	Wilson	Josiah ...	1 60
Belfield ...	39,387	Wilson	Charles E. ...	2 25
Do. ...	39,483	Wills	Charles ...	1 16
Beterverwagting ...	38,711	Williams	Sarah M. ...	24
Wismar ...	40,415	Watkins	Jonah A. ...	04
Do. ...	40,443	Watson	James ...	1 00
Mahaicony ...	7,391	Washington	Augustus ...	57
Mahaica ...	44,711	Wilson	Jessie ...	24
Leonora ...	8,026b	Walk	James ...	04
Anna Regina ...	26,455	Ward	Regina ...	05
Bagotville ...	33,483	Winter	Andrew ...	1 46
Do. ...	49,764	Wiltshire	Rebecca ...	12
Bartica ...	25,414	Wishropp	Edmund A. ...	58
Carmichael Street...	45,702	Williams	Thomas ...	12
Cornhill ...	5,485b	Waith	Arthur ...	01
Do. ...	14,752b	Walker	Ernest ...	25
General Post Office..	202b	Watson	Frances ...	08
Suddie ...	6,168b	Worrell	Eliza ...	04
Do. ...	20,275	Warner	Ernest King ...	30
Sisters ...	9,054b	Welcome	Frankcombe ...	58
Plaisance ...	36,655	Webb	Griffin ...	42
Nigg ...	32,085	Wilson	Charles ...	1 92
Skeldon ...	9,131	Wilson	Abigail C. ...	59
Tuschen ...	46,494	Williams	Henry ...	2 06
Taymouth Manor ...	16,871	Wood	Ellen ...	12
Vreed-en-Hoop ...	37,551	Wood	James B. ...	92
Do. ...	37,720	Williams	Amy ...	40
Cornhill ...	42,285b	Young	Margaret ...	2 43
				$ 576 08

Digitized by Google

PORTUGUESE.

OFFICE.	No. OF A/c	SURNAME.	CHRISTIAN NAME.	AMOUNT.
				$ c.
Cornhill ...	5,288b	Corea	Fred ...	24
Anna Regina ...	42,967	De Santos	Mary ...	1 23
Carmichael Street...	7,699b	De Castro	Manoel ...	25
Do. ...	41,951	de Camba	Francis ...	59
General Post Office	203b	D'Andrade	Augusto A. ...	01
Carmichael Street...	7,980b	de Freitas	Virginia ..	24
Buxton ...	37,129	Gonsalves	Augusta ...	24
Bartica ...	42,111	Gonsalves	Manoel ...	19
Do. ...	42,315	Gonsalves	Emanuel ...	44
Cornhill ...	5,480b	Gomes	Manoel ...	12 85
Vreed-en-Hoop ...	37,710	Gomes	Daniel ...	34
Sisters ...	9,079b	Mathias	Phillip ...	32
Bartica ...	42,257	Nascimento	Adelaide ...	46
Belfield ...	11,384	Oliveira	John ...	12
Anna Regina ...	26,312b	Rodrigues	Francis, for Daniel, Joshua (minor) ...	38 90
Carmichael Street...	7,820b	Santos	Jose Pedro ...	48
				$ 56 90

EAST INDIANS.

OFFICE.	No. OF A/c	NAME OF DEPOSITOR.	AMOUNT.
			$ c.
Danielstown ...	4,544b	Ali Baksh Khan, M., 101,382, ex Elbe, 1906...	22
Belfield ...	1,787b	Ashurfee, F., 5, ex Jura, 1877 ...	84
Beterverwagting ...	2,238b	Ackbarally, M., C.C. ...	24
Met-en-Meer Zorg	8,512b	Amin, M., C.C. ...	2 88
Do. ...	8,538b	Adhni, M., 80,077, ex Forth, 1899 ...	85
Carmichael Street...	7,624b	Azeez Rahamat, C.C. ...	48
Skeldon ...	29,474	Abdul Rahman, M., B.R. 205, 1882, C.E.I ...	10 31
Wakenaam ...	3,101b	Alam, C.C., B.R. 44, 1881 ...	54
Leguan ...	33,974	Behari, M., 11,722, ex Ellora, 1881 ...	62
Buxton ...	49,225	Bagh, M., 64,590, ex Elbe, 1894 ...	75
Mahaica ...	8,678	Bamnot, C.C. ...	93
Do.	44,845	Budhu, M., 939, C.C., 1881 ...	1 06
Anna Regina ...	42,519	Beechusing, M., 34,784, ex Rhine, 1887 ...	73
Do. ...	42,940	Budhansing, C.C. ...	1 19
Aurora ...	39,664	Bhondoo, M., 66,398, ex Jura, 1894 ...	63
Nigg ...	48,703	Butchie, C.M. ...	72
Plaisance ...	11,546b	Binnodeni, F., C.C. ...	31
Skeldon ...	12,059b	Badari, M., 91,132, ex Ems, 1901 ...	5 58
Tuschen ...	46,408	Budhu, M., C.C. ...	14
Wakenaam ...	30,894	Busmotia, F., 29,171, ex Main, 1886 ...	294 41
Anna Regina ...	26,394	Chhedy, M., 140, ex Silhet, 1879 ...	3 33
Taymouth Manor ...	16,823	Chowthi, M., 43,428, ex The Bruce, 1890 ...	1 48
Wakenaam ...	3,131b	Chhedy, M., 11,774, ex Ellora, 1881 ...	26
Do. ...	3,144b	Chhanga, M., 24,700, ex Grecian, 1885 ...	24
Leguan ...	4,290	Dunmolhea, F., C.C. ...	1 40
Skeldon ...	43,067	Datadin, M., 77,264 ex Jura, 1897 ...	62
Do. ...	43,343	Dasu, M., 91,182, ex Ems, 1901 ...	1 63

Digitized by Google

East Indians—Continued.

OFFICE.	No. OF A/C.	NAME OF DEPOSITOR.	AMOUNT.
			$ c.
Belfield ...	1,633b	Etwarea, F., 1858—1889 ...	2 05
Carmichael Street..	40,569	Gangloo, M., 87,781., ex Main, 1900 ...	51
Grove ...	3,595b	Ghooraj, M., 22,679, ex s.s. Newnham, 1885 ..	1 15
Danielstown ...	4,616b	Guptar, M., 55,457, ex Jura, 1892 ...	03
Mahaica ...	25,738	Gyanchand, M., 45, ex Ellora, 1881 ...	02
Do. ...	44,713	Ganesh, M., 81,507, ex Foyle, 1899 ...	1 62
Do. ...	44,821	Gravesande, Alice, F. ...	20
Skeldon ...	43,246	Gangapershad, M., 25,200, ex Lena, 1900 ...	13
Do. ...	43,304	Ganaish M., 86,537, ex Ems, 1900 ...	59
Do. ...	43,392	Galldas, C.C. ...	28
Anna Regina ...	42,886	Huridoss, M., 185, ex Plassey, 1880 ...	1 14
Wakenaam ...	3,119b	Hurdoo, M., 103,066, ex Erne, 1906 ...	25
Wales ...	9,541b	Hashmat, M., 86,553, ex Ems, 1900 ...	50
Albouystown ...	41,276	Iberan, Baby, C.C. ...	02
Do. ...	41,408	Jumnee, C.C. ...	30
Do. ...	4,263b	Janokia, F, 38,347, ex Sheila, 1888 ..	60
Fellowship ...	5,513b	Jhoonuck, M., 16,881, ex North, 1853 ...	14
Danielstown ...	4,558b	Jahara, F., 67,776, ex Grecian, 1894 ...	27
Blairmont ...	13,541b	Johnnie, M., C.C.	24
Leguan ...	33,953	Khodnee, F., 375, ex Neva, 1878 ...	96
Danielstown ...	4,531b	Khicheri, M., 50,497, ex Sheila, 1891. . .	49
Do. ...	35,418	Khomani, F., 98,947, ex Moy, 1905 ...	42
Beterverwagting ...	38,970	Khomla, F., 36,107, ex Foyle, 1887 ...	28
Mahaicony ...	36,209	Khedoo, M., 38,353, ex Sheila, 1887 ..	17 46
Mahaica ...	44,607	Kedarsing, M., 31,140. ex Avoca, 1886 ...	12 04
Carmichael Street...	2,926b	Kalicharan, M., 63,039, ex Ganges, 1894 ...	02
Skeldon ...	29,285	Karim Bacchus ...	35
Wakenaam ...	30,703	Kheetraneah, F., 398, ex Gilana, 1861 ...	5 84
Danielstown ...	21,933	Laltoo Ghutwar, M., 25,397 ex Boyne, 1885 ...	1 07
Cornhill ...	44,205	Lalta, M., 20,290, ex Shannon, 1884 ...	14
Skeldon ...	43,059	Luchman, M., 94,676, ex Moy, 1902 ...	2 09
Do. ...	43,333	Lila, M., 40,748, ex Foyle, 1889 ...	60
Leonora ...	8,068b	Makjee, M., 84,095, ex Erne, 1900 ...	1 10
Belfield ...	1,527b	Madray, M., 1393-1879 ...	57
Do. ...	1,583b	Mohamed Husen, M., 62,497, ex Avoca, 1894...	1 34
Mahaica ...	44,671	Mohamdu, M., 74,462, ex Lena, 1896 ...	50
Carmichael Street...	2,684b	Munniruddin, M., 45 of 1885 ...	27
New Amsterdam ...	19,615	Marakhan, Albert ...	87
Plaisance ...	46,704	Mangru, C.C. ...	33
Skeldon ...	12,011b	Munna, M., 104,401 ex s.s. Ganges, 1907 ...	25
Do. ...	43,124	Madhoo, M., 90,064, ex Rhone, 1901 ..	93
Tuschen ...	46,290	Mohamed Issahawk, C.E I. ...	04
Do. ...	46,358	Matai, M., 64,264, ex Bann 1894 ...	44
Do. ...	46,426	Mathura Sing, M., 103,856, ex Mersey, 1906 ...	29
Morawhanna ...	45,155	Moonah, M., 40,219, ex Volga, 1889 ...	32
Skeldon ...	43,250	Maba, M., 84,723, ex Clyde, 1900 ...	30
General Post Office	205b	Mohamed Abdool Azeez	81
Beterverwagting ...	2,253b	Nabijan, 57,347, ex Brenda, 1892 ...	59
Met-en-Meer Zorg	8,532b	Orilall, M., 24,414, ex British Peer, 1885 ...	43
Leguan ...	33,821	Phoolesuri, F., 23,373, ex John Davie, 1885 ...	2 55
Cornhill ...	5,063b	Pitamber, M., 67, ex Avoca, 1894 .	24
Suddie ...	6,054b	Parewa, F., 48,351, ex Elbe, 1891 ...	1 73
Tuschen ...	46,232	Phalli, M., 89,445, ex Fazilka, 1901 ...	57
Do. ...	46,346	Parbittor, F., 16,126 ex Rohulla, 1883 ..	14
Wakenaam ...	30,884	Parawti, M., 50,620, ex Sheila, 1891 ...	25

Digitized by Google

East Indians.—(Continued.)

OFFICE.	No. OF A/C.	NAME.	AMOUNT.
			$ c.
Albouystown ...	4,215b	Roopkullia, F., C.C., B.R. 224 of 1880 ...	16
Danielstown ...	4,519b	Ramlagan, C.C. ...	26
Fellowship ...	12,447	Ramlochun, M., C.C., 567, B.R. 1895 ...	2 90
Danielstown ...	35,168	Rampersaud ...	37
Belfield ...	11,389	Ramantar, M., 86,468, ex Fazilka 1901 ...	46
Do. ...	1,817b	Rukni, F., 38,532, ex Sheila, 1888 ...	62 62
Mahaica ...	44,637	Rugobeer, M., 280, C.C. ...	44
Sisters ...	9,035b	Ramdass, 62,612, ex Avoca, 1894 ...	24
Plaisance ...	46,835	Raman Khan, C.C. ...	41
Do. ...	36,914	Ragbar, C.C. ...	1 13
Skeldon ...	43,411	Ramchand, M., 86,819, ex Ems, 1900 ...	29
Taymouth Manor ...	10,016b	Ramdyal, R. of T., M., 953, ex Grecian, 1894...	51
Wakenaam ...	30,635	Ramchuran, born B.G. ...	2 87
Whim ...	19,375	Ramdial, M., C.C. ...	66
Bourda ...	47,261	Sareepan, F., C.C. ...	06
Fellowship ...	5,708b	Sonnah, F., C.C. ...	24
Grove ...	3,596b	Sodhoo, M., 454, ex Newcastle, 1879 ...	11 88
Leguan ...	33,940	Singh, Alice ...	08
Belfield ...	1,662b	Surdarkhan, M., 83,074, ex Moy, 1900 ...	1 12
Mahaica ...	44,510	Sukhai, M., 86,252, ex Forth, 1900 ...	1 32
Do. ...	44,717	Shibsahai, M., 81,239, ex Lena, 1899 ...	64
Do. ...	44,792	Seepal, M., 102,483, ex Forth, 1906 ...	5 44
Do. ...	44,834	Sukai, M., 65,477, ex Lena, 1894 ...	70
Leguan ...	7,037b	Suncharia, F., C.C. ...	1 12
Leonora ...	8,025b	Soohoo, M., 439, 1870, C.C. ...	25
Carmichael Street...	7,607b	Sadddn, C.C. ...	07
Do. ...	7,663b	Sampath, M., 76, Casual, 18 1 ...	30
Plaisance ...	11,577b	Somaroo, C.C. ...	12
Skeldon ...	43,192	Seodarson, M., 96,091, ex Clyde, 1903 ...	25 72
Tuschen ...	46,438	Sajoonie, F., 84,952, ex Clyde, 1900 ...	41
Wakenaam ...	3,014b	Sundaya, C.C., B.R. 1.087 of 1886 ...	65
Do. ...	30,570	Sitaram, M., 50,705, ex Sheila, 1891 ...	61 15
Danielstown ...	4,523b	Tulsi, M., 101,358, ex Clyde, 1906 ...	34
Carmichael Street...	1,397b	Teeka, James, (E.I.C.) ...	1 62
Skeldon ...	43,012	Tehari, M., 94,956, ex Moy, 1902 ...	2 10
Bagotville ...	49,705	Waziruddin, M., 98,396, ex Lena, 1904 ...	57
Taymouth Manor ...	16,855	Wajidkhan, M., 71,694, ex Mersey, 1895 ...	34
			$ 588 61

SUMMARY.

530 Creoles and others	...	$ 576 08
119 East Indians	..	588 61
16 Portuguese	...	56 90
Total	..	$1,221 59

Digitized by Google

Board of Agriculture Notices.

ORDER OF THE BOARD OF AGRICULTURE.

WHEREAS the Board of Agriculture under the powers conferred upon it in that behalf by section 6 of the Board of Agriculture Ordinance, 1910, have delegated the powers conferred upon it by section 7 of the said Ordinance under the Contagious Diseases (Animals) Ordinance, 1892, to the Veterinary Committee of the said Board; and whereas in the opinion of the said Veterinary Committee, it is necessary to make an order that the Disease Surra shall be a Disease under the Contagious Diseases (Animals) Ordinance, 1892, the Veterinary Committee of the Board of Agriculture orders that the Disease Surra shall be from the date of this Order a Disease to which the provision of the said Ordinance apply.

E. S. CHRISTIANI,
Secretary to the Board.

Georgetown, Demerara,
22nd September, 1913.

ORDER OF THE BOARD OF AGRICULTURE.

WHEREAS the Board of Agriculture under the powers conferred upon it in that behalf by section 6 of the Board of Agriculture Ordinance, 1910, have delegated the powers conferred upon it by section 7 of the said Ordinance under the Contagious Diseases (Amimals) Ordinance, 1892, to the Veterinary Committee of the said Board; and whereas in the opinion of the said Veterinary Committee, it is necessary to make an order that the Disease *Mal de caderas* shall be a disease under the Contagious Diseases (Animals) Ordinance, 1892, the Veterinary Committee of the Board of Agriculture orders that the Disease *Mal de caderas* shall be from the date of this Order a Disease to which the provisions of the said Ordinance apply.

E. S. CHRISTIANI,
Secretary to the Board.

Georgetown, Demerara,
22nd September, 1913.

Education Notice.

BLAIR SCHOLARSHIP.

CANDIDATES for the Blair Scholarship are required to enter for the Cambridge Preliminary Local Examination which will be held at Queen's College on Monday, July 20th, 1914, and following days.

2. Any boy or girl shall be eligible to compete for the Scholarship who is under 14 years of age on the day the examination begins and who has been a pupil for not less than 2 years immediately preceding the month of the examination at a Government-aided Primary School.

3. The Scholarship shall be awarded to the boy or girl who is placed first among the Candidates, provided that the University Pass Certificate is gained. Candidates must satisfy the Examiners in Algebra, Geometry and either Latin or Chemistry.

4. The University fee for each candidate entering for the examination is $2 62 which must be paid to the Principal, Queen's College, on or before the 1st April, 1914.

5. Forms of entry for the examination can be obtained from the Principal, Queen's College; these forms, duly filled up and signed, must be returned to the Principal, on or before 1st April, 1914.

6. Head Teachers desiring to present candidates for the Blair Scholarship can obtain any further information they may require and full particulars of the Preliminary examination from the Inspector of Schools.

H. W. SCONCE,
Inspector of Schools.

Primary Education Department,
Georgetown, Demerara,
27th September, 1913.

Miscellaneous.

THE following notice calling for tenders for a Steamer Service in Dominica is hereby published for general information.

NOTICE.

Tenders are hereby invited for a service of not less than 9 knots an hour, by a steamer of not less than 300 tons, to ply round the island of Dominica.

or

(2) For

(*a.*) A steam boat service, of not less than 7 knots an hour, 3 days each week, between Rosseau and Portsmouth, calling at places on the Leeward Coast for freight and passengers—the steamer to be not less than 30 tons,

and

(*b.*) A sailing vessel service, with an *auxiliary screw*, from Rosseau round the island once a week, calling at places on the Windward Coast for freight and passengers, the vessel employed to be of not less than 75 tons.

Particulars of service, itinerary, etc., may be had on application.

Replies to be addressed to Administrator, Dominica, on or before November 30th.

The Administrator does not bind himself to accept the lowest or any tender.

SUMMARY OF REPORTS OF ESTATES' HOSPITAL FOR THE WEEK ENDING SATURDAY, 13TH SEPTEMBER, 1913.

	In-Patients.			Out-Patients.		
	M.	F.	T.	M.	F.	T.
Remaining from last week	564	255	819	89	88	177
Admitted during Week...	478	214	692	140	74	214
Discharged during week...	467	191	658	91	83	174
Died during week ...	9	6	15	...	1	1
Remaining at end of week	566	272	838	138	78	216
Increase	2	17	19	49	...	39
Decrease	...	...	...	...	10	...

E. D. ROWLAND,
Acting Surgeon General.

Digitized by Google

BRITISH GUIANA BANK.

PURSUANT to the Charter of Incorporation, is hereby published for the information of the Shareholders, the following Statement showing the whole amount of the Debts and Assets of the Corporation at the close of the half-year ending 30th June, 1913, and showing also the total amount of its Notes payable on demand which had been in circulation on the last day of each week of said period, together with the amount of Specie, distinguishing each kind, and other Assets immediately available in each week for the discharge of such Notes.

Liabilities.

Due to the Public on account of Lodgments, including Interest on Deposits Current, Drafts on London outstanding or unadvised as paid, etc. ...	$	2,112,249 00
Circulation		325,980 00
Dividends unclaimed		12,846 04
Superannuation and Retiring Allowance Fund		20,326 32
	$	2,471,401 36

Assets.

Due to the Bank on Securities on Bills Discounted, Bonds and other Investments, Cash in hand and in the hands of Agents, Remittances to London outstanding or unadvised as paid, etc.	$	3,646,896 73
Bank Premises, Office Furniture, etc...		33,500 00
	$	3,680,396 73

Dates. 1913.	Notes in Circulation.	Specie. Gold.	Specie. Silver.	Other Assets immediately available in Bonds and Cash in Agents' hands.
Jany. ... 4	$ 329,685	$ 24,508	$ 286,172	$ 781,334
11	315,415	25,056	303,287	761,996
18	306,215	25,112	276,828	733,567
25	299,690	25,414	293,243	732,569
Feb. ... 1	336,220	25,297	278,183	732,029
8	311,275	25,574	298,324	722,003
15	308,895	25,416	275,660	751,110
22	308,425	25,521	288,853	761,438
March 1	340,160	25,452	275,474	737,782
8	317,150	25,513	297,504	740,939
15	309,925	25,582	274,038	742,658
22	304,325	25,640	283,870	740,186
29	331,260	25,110	262,953	735,914
April ... 5	325,165	25,025	284,257	741,650
12	309,815	25,289	290,816	689,282
19	312,210	25,296	296,017	691,295
26	305,600	25,263	293,979	715,071
May ... 3	344,025	25,650	304,829	714,511
10	309,645	25,062	282,069	687,305
17	308,195	24,056	290,239	694,995
24	294,840	24,804	276,022	674,403
31	335,960	24,707	277,596	675,883
June ... 7	312,735	24,247	256,136	675,054
14	301,270	24,502	276,355	667,211
21	293,720	24,354	274,550	698,292
28	307,595	24,582	293,789	715,922

By Order of the Court of Directors,

JOHN B. LAING,
Managing Director.

Georgetown,
24th September, 1913.

Re M. P. OLTON, DECEASED.

CREDITORS of the estate of Manfred Percival Olton, late Registrar of British Guiana, who died at Rockley, Hastings, in the Island of Barbados, on the 14th day of August, 1913, are hereby required to file their claims with the undersigned at No. 7, Commerce Street, Georgetown, Demerara, within three calendar months from the date of the first publication of this notice, namely, the 27th day of September, 1913.

H. H. Laurence,
Executor.

26th September, 1913.

BRITISH GUIANA.—MEDICAL DEPARTMENT.

ABSTRACT OF REPORTS OF HOSPITALS AT THE UNDERMENTIONED INSTITUTIONS.

FOR THE WEEK ENDING SATURDAY, 13TH SEPTEMBER, 1913.

Hospitals at	Remaining from last Week. M.	F.	T.	Admitted in the Week. M.	F.	T.	Discharged in the Week. M.	F.	T.	Died in the Week. M.	F.	T.	Remaining at the end of the Week. M.	F.	T.	Increase. Total.	Decrease. Total.	Number of Inmates. M.	F.	T.	Percentage of Sickness. Total.	Remarks.
H.M.P. Settlement	11	...	11	*6	...	6	9	...	9	...	...	...	8	...	8	...	3	230	...	230	7·3	*One absconded and returned.
Georgetown Prison	1	...	1	...	1	1	...	...	...	...	...	...	1	1	2	1	...	144	19	163	1·2	
New Amsterdam Prison	...	...	...	...	...	...	...	...	...	...	...	...	...	...	...	...	...	61	14	75	...	
Suddie Prison	...	...	...	...	...	...	...	...	...	...	...	...	...	...	...	...	...	24	6	30	...	
Onderneeming Industrial School	...	...	...	...	...	...	...	...	...	...	...	...	...	...	...	...	...	107	...	107	...	
Total	12	...	12	6	1	7	9	...	9	...	...	...	9	1	10	1	3	566	39	605	3·1	

E. D. ROWLAND,
Acting Surgeon General.

Digitized by Google

NOTICE.

PROBATES (BRITISH AND COLONIAL) ORDINANCE, 1893.

In the Goods of FRANCIS HENRY ANDERSON, Doctor of Medicine, Deceased.

NOTICE is hereby given that after the expiration of Fourteen Days from the publication hereof, application will be made to the Registrar for the recording of the Probate of the Will and Codicil thereto of FRANCIS HENRY ANDERSON, late of 37, Cornwall Gardens, South Kensington, in the county of Middlesex, in England, deceased, granted by the Probate Division of His Majesty's High Court of Justice (Principal Registry) on the Sixth day of May, One Thousand Nine Hundred and Thirteen.

PERCY C. WIGHT,
Attorney in this Colony of
George James Middleton
to whom the said Probate was
granted under the said Will.

Georgetown, Demerara,
26th September, 1913.

IN THE SOUTH ESSEQUEBO JUDICIAL DISTRICT.

SEIZURE.

PURSUANT to the provisions of Ordinance No. 32 of 1903, I, the undersigned, or some person duly authorised by me in writing, will sell publicly to the highest bidder at the hour of 12, noon, on Friday, 3rd October, 1913, at the Magistrate's Court-room at Vergenoegen unless claimed in terms of the law the following articles :—

8 logs of crabwood containing 180 cubic feet (more or less).

The above seizure was made by H. A. C. Trotz, an Officer of the Department of Lands and Mines, from one Sunny John on the 21st July, 1913, of Crown land situate on the western side of Akurikuru Island in the Essequebo river, under section 25 on Ordinance No. 32 of 1903.

The logs are lying where seized.

Terms of Sale :—Cash, with Royalty and Auction dues.

SOUTHWELL G. T. BOURKE,
Stipendiary Magistrate,
South Essequebo Judicial District.

Leguan,
1st September, 1913.

DEMERARA RIVER JUDICIAL DISTRICT.

SEIZURE.

NOTICE is hereby given in terms of Section 26 of Ordinance No. 32 anno 1903, that I, or some one duly authorised by me in writing, will sell publicly to the highest bidder at Hyde Park Court Room on Tuesday, the 7th October, 1913, at 12 o'clock, noon, unless previously claimed according to law, the following articles seized by Vincent Roth, Land Officer, on the 1st August, 1913, from Sydney E. Mansfield, on Crown Land on left bank, Kulisorabo Creek, above Labba Creek :—

2 Trash houses about 20' x 10' and 18' x 8' with household goods and chattels.
3 acres ground provisions.

Terms of sale :—Cash, with auction dues.

J. McFARLANE CORRY,
Acting Stipendiary Magistrate,

Christianburg,
18th August, 1913.

NOTICE.

IN THE BERBICE JUDICIAL DISTRICT.

PURSUANT to the provisions of Ordinance No. 32 of 1903, I, the undersigned, or some person duly authorised by me in writing, will sell publicly to the highest bidder at the hour of 11 a.m. on Monday, the 13th day of October, 1913, at the New Amsterdam Magistrate's Court-yard in the aforesaid district the undermentioned articles seized by Isaac Nathaniel George, an Officer of the Department of Lands and Mines, under section 25 of the aforesaid Ordinance from one Alexander Clarke on the 27th August, 1913, at the landing to Grant No. 3770, right bank, Canje creek, Berbice, in the Berbice Judicial District, for a breach of the said Ordinance unless claimed in terms of law, to wit :—

1½ cords Firewood at 72 cents per cord	$1 08
Royalty on 1½ cords Firewood at 8 cents per cord	12
	$1 20

The seizure is lying at the landing to the said Grant.

Terms of Sale : Cash, with auction dues at 2 per cent.

W. J. DOUGLASS,
Stipendiary Magistrate.

New Amsterdam,
20th September, 1913.

DEMERARA RIVER JUDICIAL DISTRICT.

SEIZURE.

NOTICE is hereby given in accordance with section 26 of Ordinance 32 of 1903, that I, or some person duly authorised by me in writing, will sell publicly to the highest bidder at Christianburg Court-room in the above-named district on Monday, the 13th day of October, 1913, at 12 noon, unless previously claimed, the following articles seized by Vincent Roth, Land Officer, on the 29th August, 1913, from P. J. Willems at Christianburg :—

1 log Dukali containing 50 cubic feet.
1 log Maho ,, 25 ,,
6 logs Kurahara ,, 93 ,,
9 logs Sinnampa ,, 150 ,,

The seizure is now lying at Christianburg Government Station.

Terms of Sale :—Cash, with royalty and auction dues.

J. MacFARLANE CORRY,
Acting Stipendiary Magistrate.

Christianburg,
15th September, 1913.

NOTICE OF APPLICATION

FOR TRANSFER OF A LICENCE TAKEN OUT IN RESPECT OF ANY BUSINESS OR TRADE.

NOTICE is hereby given that D. F. Teixeira as liquidator of the Niagara Mineral Water Company, Limited, residing at lot 37, Camp Street, Georgetown, the holder of Licences Nos. 3, 8 and 27, for carrying on a business for the sale of fresh Milk, Bread, Cakes, Aerated and Mineral Waters, Drugs and Tobacco at lot 37, Camp Street, Georgetown, and D. F. Teixeira, residing at 37, Camp Street, have given the Commissary of Taxation of the Georgetown Fiscal District, notice of the intention to transfer the said licence to the said D. F. Teixeira, trading as the Niagara Mineral Water Company. Any person having a claim of over $100 for a liquidated sum against the said Niagara Mineral Water Company, Limited, and desiring to oppose the said transfer, must give to the said Commissary within 14 days of the date of this notice, a written notice objecting to the said transfer.

B. DAY,
District Commissary of Taxation,
Georgetown Fiscal District.

Commissary's Office,
23rd September, 1913.

Digitized by Google

Customs Notice.

LIST of "Unentered Goods" removed to the "Want of Entry Warehouse," under the authority of section 63 of the Customs Ordinance No. 7 of 1884, and not cleared therefrom during week ended 20th September, 1913.

Ship's Rotation.	Importing Vessel.	Marks.	Nos.	Number and Description of Packages and Description of Goods.	Consignee.	Receiving Store at which discharged.
321	St. Croix ...	S P S	1/4	4 cases Manftd. Tobacco	...	Sandbach Parker & Co.
,,	,, ...	W.C. W. & Co. ...	325	1 case Merchandise ...	Unknown ...	,,
,,	,, ...	,, ...	325 A	1 ,, ,, ...	,, ...	,,
310	Antilles ...	Add ...	N/N	1 ,, ,, ...	American Consul	Colonial Bonded Warehouse.

Custom House,
Georgetown,
23rd September, 1913

J. M. REID,
Comptroller of Customs.

Digitized by Google

LIST showing the number and description of all Strays in Pound at the following Pounds in the Colony, on the last day of the week ending Saturday, September 20, 1913, in accordance with Section 14, Ordinance 1 of 1866.

Name of Pound.	When brought to the Pound.		Name of Party Bringing.	Name of Party Sending.	Place from whence Stray was sent.	Description of Animal.	Brand, Marks, Colour, &c.	Remarks.
	Date.	Hour.						
DEMERARA—								
Sparendaam ...	Nil	Nil	Nil	Nil	Nil	Nil	Nil	
Beterverwagting ...	20.9.1913	5.30 p.m.	J. Huntley	J. Huntley	Beterverwagting	Cow	G/86 right hip.	
Do. ...	20.9.1913	5.30 p.m.	J. Huntley	J. Huntley	Beterverwagting	Heifer Calf	No brand. Brown.	
Vigilance ...	Nil	Nil	Nil	Nil	Nil	Nil	Nil	
Belfield ...	Nil	Nil	Nil	Nil	Nil	Nil	Nil	
Mahaica ...	Nil	Nil	Nil	Nil	Nil	Nil	Nil	
Cane Grove ...	Nil	Nil	Nil	Nil	Nil	Nil	Nil	
Mahaicony ...	Nil	Nil	Nil	Nil	Nil	Nil	Nil	
Vreed-en-Hoop ...	Nil	Nil	Nil	Nil	Nil	Nil	Nil	
La Grange ...	Nil	Nil	Nil	Nil	Nil	Nil	Nil	
Fellowship ...	16.9.1913	10.00 a.m.	Jos. Glasgow	D. A. Ryner	Blankenburg	She Ass	No brand. Grey.	
Do. ...	16.9.1913	10.00 a.m.	Jos. Glasgow	D. A. Ryner	Blankenburg	Filly	No brand. Grey.	
Stewartville ...	Nil	Nil	Nil	Nil	Nil	Nil	Nil	
Vergenoegen ...	Nil	Nil	Nil	Nil	Nil	Nil	Nil	
ESSEQUEBO—								
Aurora ...	Nil	Nil	Nil	Nil	Nil	Nil	Nil	
Capoey ...	Nil	Nil	Nil	Nil	Nil	Nil	Nil	
Suddie ...	15.9.1913	8.50 a.m	Matie	T. M. Marshall	Golden Fleece	Ewe Goat	No brand. Black.	
Anna Regina ...	Nil	Nil	Nil	Nil	Nil	Nil	Nil	
Leguan ...	Nil	Nil	Nil	Nil	Nil	Nil	Nil	
Sans Souci ...	Nil	Nil	Nil	Nil	Nil	Nil	Nil	
Bartica ...	Nil	Nil	Nil	Nil	Nil	Nil	Nil	
Morawhanna ...	Nil	Nil	Nil	Nil	Nil	Nil	Nil	
Arakaka ...	Nil	Nil	Nil	Nil	Nil	Nil	Nil	
BERBICE—								
Weldaad ...	20.9.1913	8.20 a.m.	Ellen Fraser	Ellen Fraser	Paradise Village	Ewe Goat	No brand or marks. Dark brown.	
Fort Wellington ...	19.9.1913	5.55 p.m.	J. A. Goddard, L.-Cpl. 1647	J. A. Goddard, L.-Cpl. 1647	Yeoville Public Road	Ewe Sheep	Right ear cut. Brown.	
Do. ...	19.9.1913	5.55 p.m.	J. A. Goddard, L.-Cpl. 1647	J. A. Goddard, L.-Cpl. 1647	Yeoville Public Road	Ewe Sheep	Right ear split and left cut V.	
Blairmont ...	Nil	Nil	Nil	Nil	Nil	Nil	Nil	
Reliance ...	Nil	Nil	Nil	Nil	Nil	Nil	Nil	
Albion ...	Nil	Nil	Nil	Nil	Nil	Nil	Nil	
Whim ...	12.9.1913	6.00 a.m.	Katwarroo	Katwarroo	Jones	She Ass	34/A right hip. Brown.	
Do. ...	12.9.1913	6.00 a.m.	Katwarroo	Katwarroo	Jones	He Ass	Brand not legible. Dark brown.	
Tarlogie ...	Nil	Nil	Nil	Nil	Nil	Nil	Nil	
No. 51 ...	Nil	Nil	Nil	Nil	Nil	Nil	Nil	
No. 63 ...	Nil	Nil	Nil	Nil	Nil	Nil	Nil	
Eliza and Mary ...	20.9.1913	4.30 p.m.	Tejia	H. S. Williams	Pln. Springlands	Cow	G/98 right leg, no mark. Dark brown. Round head.	
Do. ...	20.9.1913	4.30 p.m.	Tejia	H. S. Williams	Pln. Springlands	Bull	G/98 right leg, no marks. Black. White face and belly.	

Digitized by Google

PUBLIC HOSPITALS.—BRITISH GUIANA.

RETURN FOR THE WEEK ENDING SATURDAY, 13TH SEPTEMBER, 1913.

HOSPITAL AT	Remaining from last Week.			Admitted.			Discharged recovered.			Discharged for other causes.			Died.			Remaining at the end of the week.			Out-patients.		
	M.	F.	T.	M.	F.	T.	M.	F.	T.	M.	F.	T.	M.	F.	T.	M.	F.	T.	M.	F.	T.
Georgetown ...	232	172	404	98	93	191	33	50	83	36	24	60	10	5	15	251	186	437	174	174	348
New Amsterdam ...	73	46	119	28	24	52	14	7	21	8	6	14	3	2	5	76	55	131	167	204	371
Suddie ...	32	8	40	8	1	9	6	2	8	6	1	7	...	...	...	28	6	34	33	30	63
Bartica ...	2	6	8	5	2	7	1	3	4	1	2	3	...	1	1	5	2	7	9	9	18
Morawhanna	11	4	15	6	2	8	1	5	6	1	...	1	...	...	...	10	1	11	33	24	55
Potaro ...	1	...	1	2	...	2	...	...	...	1	...	1	...	...	...	2	...	2	11	6	17
Arakaka ...	2	...	2	3	...	3	...	...	...	...	...	...	...	...	...	5	...	5	11	1	12
Total ...	353	236	589	150	123	273	55	66	121	53	34	92	13	8	21	377	250	627	438	448	886

PUBLIC ASYLUMS.

Lunatic Asylum ...	437	289	726	...	1	1	1	1	2	*1	...	1	...	...	...	435	289	724	...	...	...
Leper Asylum ...	244	121	365	2	...	2	...	...	...	...	...	...	1	...	1	245	121	366	...	...	...
Total ...	681	410	1,091	2	1	3	1	1	2	1	...	1	1	...	1	680	410	1,091	...	...	...

PUBLIC DISPENSARIES.

DISPENSARIES AT	OUT-PATIENTS.		
	M.	F.	T.
Georgetown No. 1 ...	48	139	187
Do. No. 2 ...	38	62	100
Do. No. 3 ...	...	...	...
Albouy's Town Medical Station ...	39	65	104
Demerara River ...	8	11	19
Berbice (do. ...	22	1	23
Upper Pomeroon River ...	7	13	20
Lower Pomeroon River ...	10	14	24
Moruca ...	4	6	10
Total ...	176	311	487

* Under guarantee.

E. D. ROWLAND,
Acting Surgeon General.

GEORGETOWN, DEMERARA.—Printed and Published every *Wednesday and Saturday*, and on such Extraordinary Days as may be directed by His Excellency the Governor, by "The Argosy" Company, Limited, at their Office, Lot 35, Water Street, Robb's Town. Subscription—Four Dollars per annum; Single Copies, 4 Cents.
Saturday, 27th September, 1913.

Digitized by Google

Vol. XXXVII. No. 82.

3,119

The Official Gazette
OF BRITISH GUIANA.

Published by Authority of His Excellency the Governor.

GEORGETOWN, WEDNESDAY, OCTOBER 1st, 1913.

Government Notices.

GOVERNMENT SECRETARY'S OFFICE,
Georgetown, Demerara,

440. 30th September, 1913.

THE Deputy Governor has been pleased to grant to Miss Lucille Aimée Hunte, Clerical Assistant, Post Office Department, leave of absence with full salary from the 22nd September to the 2nd November.

441. 30th September, 1913.

REFERRING to Government Notice No. 224 of the 31st May, the Deputy Governor has been pleased to grant to Harold Percy McInroy, Fifth Class Clerk, Police Department, an extension of his leave of absence with half salary for three months from the 13th October

442. 30th September, 1913.

THE Deputy Governor has been pleased to grant to Charles A. Jones, Esquire, Fifth Class Clerk, Public Hospital, Georgetown, leave of absence on full salary for one month from the 1st October, with an extension of leave with half salary for two months.

443. 30th September, 1913.

REFERRING to Government Notice No. 422 of the 24th instant, Stephen William Cole, Esquire, Third Class Officer, Lands and Mines Department, has returned from leave of absence and resumed the duties of his office on the 24th instant.

444. 30th September, 1913.

THE Deputy Governor has been pleased to grant to William Campbell Calder, Esquire, Fourth Class Officer of Customs, leave of absence on full salary for three months from the 16th October.

445. 30th September, 1913.

THE Deputy Governor has been pleased to grant to Daniel Victor Jacobs, Esquire, Superintendent of Model Gardens, leave of absence on full salary for one month from the 1st October.

446. 30th September, 1913.

THE Deputy Governor has been pleased to grant to Robert Niven Gilchrist, Esquire, Fourth Class Clerk, Treasury Department, leave of absence on full salary for three months from the 4th October.

447. 30th September, 1913.

REFERRING to Government Notice No. 140 of the 2nd April, John Bulkeley Thelwall, Esquire, Harbour Master, has returned to the Colony from

Digitized by Google

leave of absence and resumed the duties of his office on the 28th instant.

By Command,

G. BALL GREENE,
Acting Assistant Government Secretary.

Judicial Notices.

SUPREME COURT OF BRITISH GUIANA.

COUNTY OF DEMERARY.

GENERAL JURISDICTION.

FULL COURT (APPEAL COURT.)

HEARING LIST.

THE following appeals are fixed for hearing on the undermentioned dates:—

Appellants.	Respondents.
Tuesday, 11th November, 1913.	
THE ATTORNEY GENERAL OF BRITISH GUIANA.	MANGAL SINGH, *et al.*
C. Rees Davies, Solicitor General.	E. A. V. Abraham. Solicitor.
Jos. A. King, Crown Solicitor.	
Wednesday, 12th November, 1913.	
THE DEMERARA TURF CLUB, Ltd.	J. H. A. BERKELEY.
E. G. Woolford, Counsel.	W. M. Payne, Counsel.
F. Dias, Solicitor.	A. McL. Ogle, Solicitor.

B. S. NEWSAM,
Acting Registrar.

Registrar's Office of British Guiana, Victoria Law Courts, Georgetown, Demerara, this 29th day of September, 1913.

GENERAL JURISDICTION.

HEARING LIST.

THE following action is fixed for hearing on the undermentioned date:—

Plaintiff.	Defendant.	Nature of Claim.
Monday, 10th November, 1913.		
JAMONIE.	BARRACOT.	Order declaring sentence obtained on 10th March, 1909, at Belfield Magistrate Court and sale at execution *null and void* and of no effect on ground of fraud.
J. S. McArthur, Counsel.	A. B. Brown, Counsel.	
A. McL. Ogle, Solicitor.	A. de Weever, Solicitor.	

B. S. NEWSAM,
Acting Registrar.

Registrar's Office of British Guiana, Victoria Law Courts, Georgetown, Demerara, this 29th day of September, 1913.

APPELLATE JURISDICTION.

HEARING LIST.

THE following appeals are fixed for hearing on the undermentioned date:—

Appellants.	Respondents.
Friday, 24th October, 1913.	
BENJAMIN THOMAS.	E. G. SEALY, L. S. M. of Police.
S. E. Wills, Counsel.	C. Rees Davies, Solicitor General.
ALEXANDER CORREIA.	J. H. LITT.
J. S. McArthur, Counsel.	P. N. Browne, Counsel.

B. S. NEWSAM,
Acting Registrar.

Registrar's Office of British Guiana, Victoria Law Courts, Georgetown, Demerara, this 29th day of September, 1913.

Registrar's Notices.

BRITISH GUIANA.—REGISTRAR'S OFFICE.

WHEREAS the following account has been rendered to this office, viz., the account and vouchers of Soondari Paneah Guyadeen as Administrator of the estate of Seeratan Guyadeen, deceased, for the period 19th July, 1912, to 5th September, 1913.

NOTICE is hereby given to all parties interested that the said account and vouchers will remain at this office for the space of three weeks from the 17th day of September, 1913, and all parties interested having objections to the said account and vouchers must state the same in writing during office hours within the said period of three weeks, after the expiration of which the said account and vouchers will be submitted to the Accountant of Court for examination and report.

Georgetown, Demerary, this 12th day of September, 1913.

B. S. NEWSAM,
Acting Registrar.

REGISTRAR'S OFFICE, BRITISH GUIANA.

IN pursuance of the provisions of "The Rules of Court, 1900," I, the undersigned Registrar of British Guiana, do hereby summon all known and unknown creditors, claimants on the net proceeds of *firstly*, Plantation Hampton Court, situate, lying and being on the west coast of Essequebo; *secondly*, the Plantation Windsor Castle, *cum annexis*, situate on the west sea coast of the county of Essequebo, which said Plantation Windsor Castle comprises the Plantations formerly known as Catherina Elizabeth and Kaap Eatave; *thirdly*, Plantation Walton Hall, situate on the west sea coast of the county of Essequebo, in the colony of British Guiana; and *fourthly* Plantation Devonshire Castle or lots numbers six and seven and Plantation Devonshire or lot number five, now known together as Plantation Devonshire Castle, situate on the west sea coast of the county of Essequebo, in the colony of British Guiana, which said Plantations are now known together as Plantation Hampton Court as appears by notice published in the "Official Gazette" of the Colony of British Guiana on the 10th day of September, 1887, with all the buildings, machinery, cultivation, live and other stock and other appurtenances thereon and thereto belonging, save and except such parts of the said Plantations as have been sold or transported to other parties and subject to the rights of all persons holding legal or valid leases of any lots of land being parts or portions of said Plantations leased by them, respectively; and *fifthly*; all the right, title and interest of the Hampton Court Estate Company, Limited, in and to the Licence of Occupancy No. A 161 in the tract of Crown Land situate in the rear of Plantations Windsor Castle, Hampton Court, Devonshire Castle and Walton Hall on the Aroabische Coast of the county of Essequebo and colony of British Guiana, and containing five thousand one hundred and eight Rhynland acres as shown by the diagram annexed to the said licence and subject to the conditions of the said licence, sold at Execution Sale on the 5th day of August, 1913, to file at my office, in the city of Georgetown, their respective claims against the said net proceeds, with

Digitized by Google

all the documents and vouchers in support thereof, within one calendar month after the 26th day of August, 1913, on pain in default thereof of being debarred from all or any part or portion in the said net proceeds.

B. S. NEWSAM,
Acting Registrar.

Georgetown, Demerary, this 26th day of August, 1913.

Official Receiver's Notices.

BRITISH GUIANA.—IN THE SUPREME COURT.

In Insolvency No. 15 of 1913.

Re JOAO DEFREITAS, Debtor.

NOTICE is hereby given that the first meeting of creditors in the above matter will be held on the 10th day of October, 1913, at my office in Georgetown, at 12 o'clock, noon.

To entitle any creditor to vote thereat his proof must be lodged with me not later than 4 o'clock on the 9th day of October, 1913.

Forms of proxies can be obtained from this office.

The Public Examination of the debtor is fixed for Saturday, the 11th day of October, 1913, at Victoria Law Courts, at 10.30 o'clock, in the forenoon.

W. A. PARKER,
Official Receiver.

Dated 23rd September, 1913.

BRITISH GUIANA.—IN THE SUPREME COURT.

In Insolvency No. 15 of 1913.

Re JOAO DEFREITAS, Debtor.

NOTICE is hereby given that on a petition of A. N. Santos, J. P. Santos & Company, Limited, Lopes, Fernandes & Company, Rodrigues & Camacho, and Antonio deFreitas, dated 6th September, 1913, a Receiving Order against Joao deFreitas, late of Light and Fifth Streets, Albert-town, Georgetown, was made by the Supreme Court on the 20th day of September, 1913.

Note.—All debts due to the estate must be paid to me.

W. A. PARKER,
Official Receiver.

Dated 23rd September, 1913.

BRITISH GUIANA.—IN THE SUPREME COURT.

In Insolvency No. 7 of 1913.

Re Estate JOHN LEOPOLD LAWRENCE, Insolvent.

NOTICE is hereby given that a first and final dividend of 26½ cents in the dollar has been declared in this matter and that the same may be received at my office in Georgetown on Wednesday, the 1st day of October, 1913, or on any subsequent day between the hours of 10 and 4.

Upon applying for payment a creditor must produce any Bills of Exchange or other Securities held by him if not already filed.

Dividends will at the request of creditors be remitted to them by post at their risk and expense.

Dated 29th day of September, 1913.

W. A. PARKER,
Official Receiver,
Assignee.

Post Office Notice.

RECEIPT OF POSTAL REVENUE AND PAYMENT OF ACCOUNTS AT THE GENERAL POST OFFICE, GEORGETOWN.

POST OFFICE DEPARTMENT,
Georgetown, British Guiana.
26th September, 1913.

NOTICE is hereby given, for general information, that from the 1st October, 1913, all moneys due to the Postal Department in Georgetown, must be paid at the Money Order counter, General Post Office. Accounts against the Department will be paid there also, instead of at Cornhill Post Office as hitherto.

N. FARRAR,
Postmaster General.

Customs' Notices.

STATEMENT SHOWING THE QUANTITIES OF BALATA EXPORTED FROM THE COLONY FOR THE WEEK ENDED 20TH SEPTEMBER, 1913.

Names of Exporters.	Marks and Numbers.	Quantities Exported.	Final Destination.
Nil	Nil	Nil	Nil

Custom House,
Georgetown,
29th September, 1913.

J. M. REID,
Comptroller of Customs.

STATEMENT SHOWING THE QUANTITIES OF BALATA EXPORTED FROM THE COLONY FOR THE WEEK ENDED 27TH SEPTEMBER, 1913.

Names of Exporters.	Marks and Numbers.	Quantities Exported.	Final Destination.
Edward Edwards..	E M 1769/85	17 Bales = 2,957 lbs.	New York
Booker Bros., McConnell & Co., Ld.	W H P N Y 1/12	12 Bales = 2,356 lbs.	do.
Idem ...	B B P S 1/5	5 Bales = 1,716 lbs.	do.
Edward Edwards..	E M 1786/96	11 Bales = 2,129 lbs.	do.
The Consolidated Rubber and Balata Estates, Ltd.	C R & B E	268 Bales = 118,054 lbs.	London
Idem ...	C R & B E	96 Bales = 42,540 lbs.	do.

Custom House,
Georgetown,
30th September, 1913.

J. M. REID,
Comptroller of Customs.

THE following notices to Mariners issued by the Department Marine and Fisheries, St. John's, Newfoundland, are hereby published for the information of all concerned.

J. M. REID,
Comptroller of Customs.

Custom House,
Georgetown, Demerara,
29th September, 1913.

NOTICE TO MARINERS.
(No. 5, 1913.)
NEWFOUNDLAND.

Happy Adventure—Bonavista Bay.

Latitude 48° 38' N.
Longitude 53° 44½ W.

Date of Lighting—1913.
Character—Lens Lantern. White.
Visibility—4 miles.
Structure—Framework.
Colour—White.

For the use of fishing craft during open navigation.

A. W. PICCOTT.
Minister of Marine and Fisheries.

Department Marine and Fisheries,
St. John's, Newfoundland,
July 23rd, 1913.

Digitized by Google

NOTICE TO MARINERS.
(No. 7, 1913.)
NEWFOUNDLAND.

Mill Point, Bay of Exploits, Notre Dame Bay.
Light Established.

Latitude 49° 09' N.
Longitude 55° 20' W.

Position—On Mill Point, between Peters' Arm and North Arm.
Description—Fixed green light.
Elevation—High water to centre of light, 28 feet.
Structure—Octagonal tower, sloping sides, 18 ft. high.
Material—Wood.
Colour—White.
Remarks—The light will be put in operation during September inst. and maintained during period of open navigation.

A. W. PICCOTT.
Minister of Marine and Fisheries.

Department Marine and Fisheries,
St. John's, Newfoundland,
Sept. 1st, 1913.

NOTICE TO MARINERS.
(No. 6, 1913.)
NEWFOUNDLAND.

Notice is hereby given that the establishment of Light Stations has been authorized by the Government of Newfoundland at the undermentioned positions on the northern coast of Labrador. The buildings should be completed in 1913, but permanent lights will not be installed until 1914. For the benefit of Coasters temporary hoist up lens lantern lights are shown during this season as described hereunder. Further notices will be issued in 19 4.

1. *Position*—Domino Point.
Latitude N. 53.28.00 } approx.
Longitude W. 55.44.00 }
Character—Fixed white.
2. *Position*—Tikkerasuk Island or Winsor's Harbor Point.
Latitude N. 55.20 00 } approx.
Longitude W. 59.43.00 }
Character—Fixed red.
3. *Position*—Napakataktalik or Manuel's Island.
Latitude N. 55.33.00 } approx.
Longitude W. 60.14.00 }
Character—Fixed white.
4. *Position*—Cape Harrigan.
Latitude N. 55.51.00 } approx.
Longitude W. 60.19.00 }
Character—Fixed red.
5. *Position*—Ford's Harbor.
Latitude N. 56.28.00 } approx.
Longitude W. 61.09.00 }
Character—Fixed white.

A. W. PICCOTT,
Minister of Marine and Fisheries.

Department Marine and Fisheries.
St. John's, Newfoundland,
August, 1913.

Public Works Department.

TENDERS are invited for Painting Post and Telegraph Station at Suddie, Essequebo.

2. Specification may be seen, and Surety Letter and Tender Forms obtained at the Office of the Colonial Civil Engineer, Georgetown, and at the Public Works Department Office in Suddie.

3. Tenders marked "Tender for Painting Post and Telegraph Station, Suddie," to be delivered at the Office of the Colonial Civil Engineer, Georgetown, until noon on Wednesday, the 1st day of October, 1913.

4. Each tender must be accompanied by a Surety letter on the proper form signed by two persons of known responsibility prepared to bind themselves with the party tendering to execute a Contract for the faithful performance of the work, in the event of his tender being accepted.

5. The acceptance of the lowest or any tender is not guaranteed.

R. J. SCOTT BUSHE,
Acting Colonial Civil Engineer.
Georgetown, 18th September, 1913.

TENDERS are invited for Painting Matron's Quarters, Public Hospital, Suddie, Essequebo.

2. Specification may be seen, and Surety Letter and Tender Forms obtained at the Office of the Colonial Civil Engineer, Georgetown, and at the Public Works Department Office in Suddie.

3. Tenders marked "Tender for Painting Matron's Quarters, Suddie Hospital," to be delivered at the Office of the Colonial Civil Engineer, Georgetown, until noon on Wednesday, the 1st day of October, 1913.

4. Each Tender must be accompanied by a Surety letter on the proper form signed by two persons of known responsibility prepared to bind themselves with the party tendering to execute a Contract for the faithful performance of the work, in the event of his tender being accepted.

5. The acceptance of the lowest or any Tender is not guaranteed.

R. J. SCOTT BUSHE,
Acting Colonial Civil Engineer,
Georgetown, 19th September, 1913.

TENDERS are invited for Painting the Post and Telegraph Station at Anna Regina, Essequebo.

2. Specification may be seen, and Surety Letter and Tender Forms obtained at the Office of the Colonial Civil Engineer, Georgetown, and at the Public Works Department Office in Suddie.

3. Tenders marked "Tenders for Painting Post and Telegraph Station, Anna Regina," to be delivered at the Office of the Colonial Civil Engineer, Georgetown, until noon on Wednesday, the 1st day of October, 1913.

4. Each Tender must be accompanied by a Surety letter on the proper form signed by two persons of known responsibility prepared to bind themselves with the party tendering to execute a Contract for the faithful performance of the work, in the event of his tender being accepted.

5. The acceptance of the lowest or any Tender is not guaranteed.

R. J. SCOTT BUSHE,
Acting Colonial Civil Engineer.
Georgetown, 18th September, 1913.

Police.

NOTICE.

THE following unclaimed property is now lying at Schepmoed Police Station and will be publicly sold at Auction for Cash to the highest bidder on the 1st October, 1913, if not previously claimed and ownership satisfactorily proved.

Viz., 2 Corials, 18 feet long.

A charge of 2% Church and Poor will be made.

A. H. BAKER,
County Inspector.

Head-quarters,
New Amsterdam,
13th September, 1913.

Digitized by Google

Board of Agriculture Notice.

Georgetown, Demerara,
22nd Septe nber, 1913.

THE following Orders of the Board of Agriculture are hereby published for general information:—

ORDERS OF THE BOARD OF AGRICULTURE.

WHEREAS the Board of Agriculture under the powers conferred upon it in that behalf by section 6 of the Board of Agriculture Ordinance, 1910, has delegated the powers conferred upon it by section 7 of the said Ordinance under the Contagious Diseases (Animals) Ordinance, 1892, to the Veterinary Committee of the said Board; and whereas in the opinion of the said Veterinary Committee, it is expedient that the County of Berbice and the County of Demerara, east of the Mahaicony Creek, shall be declared to be a part of the Colony infected with disease (Mal de Caderas) within the meaning of the Contagious Diseases (Animals) Ordinance, 1892: It is hereby ordered that from and after the publication of this Order the said part of the Colony shall be an infected area within the meaning of the Contagious Diseases (Animals) Ordinance, 1892.

E. S. CHRISTIANI,
Secretary to the Board.
22nd September, 1913.

WHEREAS, in the opinion of the Veterinary Committee of the Board of Agriculture, it is necessary to make an Order under the provisions of Section 6 of the Contagious Diseases (Animals) Ordinance, 1892, to regulate the movement of animals in the area declared by an Order of the said Veterinary Committee, of this date, to be infected with disease; It is hereby ordered that it shall not be lawful to allow any horse, mule, or ass, to be taken or moved or to stray out of such infected area.

E. S. CHRISTIANI,
Secretary to the Board.
22nd September, 1913.

By Order,
E. S. CHRISTIANI,
Secretary, Board of Agriculture.

Miscellaneous.

THE following notice calling for tenders for a Steamer Service in Dominica is hereby published for general information.

NOTICE.

Tenders are hereby invited for a service of not less than 9 knots an hour, by a steamer of not less than 300 tons, to ply round the island of Dominica.

or

(2) For

(*a.*) A steam boat service, of not less than 7 knots an hour, 3 days each week, between Rosseau and Portsmouth, calling at places on the Leeward Coast for freight and passengers—the steamer to be not less than 30 tons,

and

(*b.*) A sailing vessel service, with an *auxiliary screw*, from Rosseau round the island once a week, calling at places on the Windward Coast for freight and passengers, the vessel employed to be of not less than 75 tons.

Particulars of service, itinerary, etc., may be had on application.

Replies to be addressed to Administrator, Dominica, on or before November 30th.

The Administrator does not bind himself to accept the lowest or any tender.

In re ESTATE OF G. D. KING, DECEASED.

ALL persons having any claims against the above Estate are hereby requested to render same with the undersigned within three (3) months from the date hereof and all persons indebted to the said Estate are requested to make immediate payment.

MRS. G. A. KING,
Executrix,
236, South Road, Georgetown.
20th September, 1913.

[THIS IS THE SECOND PUBLICATION.]

Digitized by Google

BRITISH GUIANA.—MEDICAL DEPARTMENT.

ABSTRACT OF REPORTS OF HOSPITALS AT THE UNDERMENTIONED INSTITUTIONS.

FOR THE WEEK ENDING SATURDAY, 20TH SEPTEMBER, 1913.

HOSPITALS AT	Remaining from last Week.			Admitted in the Week.			Discharged in the Week.			Died in the Week.			Remaining at the end of the Week.			Increase.	Decrease.	Number of Inmates.			Percentage of Sickness.	REMARKS.
	M.	F.	T.	M.	F.	T.	M.	F.	T.	M.	F.	T.	M.	F.	T.	Total.	Total.	M.	F.	T.	Total.	
H.M.P. Settlement	8	...	8	8	...	8	4	...	4	...	...	...	12	...	12	4	...	223	...	223	7·1	
Georgetown Prison	1	...	1	2	...	3	...	1	1	...	...	...	4	...	4	2	...	140	21	161	3·1	
New Amsterdam Prison	...	...	...	...	...	...	...	...	...	...	...	...	...	...	...	...	...	...	...	...	...	
Suddie Prison	...	...	...	...	...	...	...	...	...	...	...	...	...	...	...	...	...	...	...	...	...	
Onderneeming Industrial School	...	...	...	...	...	...	...	...	...	...	...	...	...	...	...	...	...	...	...	...	...	
Total	9	1	10	11	...	11	4	1	5	...	...	...	16	...	16	6	...	363	21	384	5·4	

E. D. ROWLAND,
Acting Surgeon General.

SUMMARY OF REPORTS OF ESTATES' HOSPITAL FOR THE WEEK ENDING SATURDAY, 20TH SEPTEMBER, 1913.

	In-Patients.			Out-Patients.		
	M.	F.	T.	M.	F.	T.
Remaining from last week	566	272	838	138	73	216
Admitted during Week...	548	234	782	111	78	189
Discharged during week...	503	215	718	130	84	214
Died during week ...	5	4	9	...	...	...
Remaining at end of week	606	287	893	119	72	191
Increase	40	15	55	...	...	...
Decrease	...	...	...	19	6	25

E. D. ROWLAND,
Acting Surgeon General.

NOTICE.

MEDICAL DEPARTMENT.

An examination of Candidates desirous of qualifying as Nurse-Midwives will be held at the Public Hospital, Georgetown, on Friday and Saturday, the 24th and 25th October, 1913, at 11 a.m.

Candidates must produce proof of

1. Having had eight months' training at a recognised school or having passed the final examination for nurses and had three months' training in recognised school.
2. Having been present and assisted at not less than nine confinements under the supervision of a duly registered medical practitioner.
3. Having attended the prescribed course of lectures.

The subjects of examination will be:—

1. Midwifery.
2. Care of newly-born infants and young children, and nursing generally.
3. Elementary Pharmacy.

There will be a written, a practical and an oral examination in the above subjects. Any candidate who fails to pass will be required to undergo such further period of study as the examiners may direct.

Notice of intention to attend the examination must be given the undersigned not later than 10th October, 1913.

Such notice must be accompanied by the Certificates of Training, etc.

F. E. FIELD,
Secretary to the Medical Board.

Public Hospital, Georgetown,
Demerara, 16th September, 1913.

Digitized by Google

PUBLIC HOSPITALS.—BRITISH GUIANA.

RETURN FOR THE WEEK ENDING SATURDAY, 20TH SEPTEMBER, 1913.

HOSPITAL AT	Remaining from last Week.			Admitted.			Discharged recovered.			Discharged for other causes.			Died.			Remaining at the end of the week.			Out-patients.		
	M.	F.	T.	M.	F.	T.	M.	F.	T.	M.	F.	T.	M.	F.	T.	M.	F.	T.	M.	F.	T.
Georgetown ...	251	186	437	116	65	181	48	65	113	38	18	56	10	9	19	271	159	430	163	175	338
New Amsterdam ...	76	55	131	19	21	40	19	7	26	6	9	15	2	3	5	68	57	125	165	186	351
Suddie	28	6	34	5	3	8	3		5	8	1	9	1	...	1	21	6	27	40	41	81
Bartica	5	2	7	7	2	9	3		3	3	...	3	2	...	2	4	2	6	10	11	21
Morawhanna ...	10	1	11	5	2	7	1	...	1	6	1	7	...	1	1	8	1	9	24	24	48
Potaro	2	...	2	1	...	1	1	...	1	1	...	1	...	...	...	1	...	1	28	5	33
Arakaka	5	...	5	1	...	1	1	...	1	3	...	3	1	...	1	1	...	1	17	3	20
Total ...	377	250	627	154	93	247	76	76	152	65	29	94	16	13	29	374	225	599	447	445	892

PUBLIC ASYLUMS.

Lunatic Asylum ...	435	289	724	1	2	3	...	1	1	...	...	...	...	...	...	436	290	726	...	...	...
Leper Asylum ...	245	121	366	1	...	1	...	...	...	...	...	...	...	...	...	246	121	367	...	...	...
Total ...	680	410	1,090	2	2	4	...	1	1	...	...	...	...	...	...	682	411	1,093	...	...	...

PUBLIC DISPENSARIES.

DISPENSARIES AT	OUT-PATIENTS.		
	M.	F.	T.
Georgetown No. 1	52	123	175
Do. No. 2	38	51	89
Do. No. 3	...	...	...
Albouy's Town Medical Station	27	57	84
Demerara River	9	9	18
Berbice do.	15	...	15
Upper Pomeroon River	8	8	16
Lower Pomeroon River	14	6	20
Moruca	1	1	2
Total ...	164	255	419

E. D. ROWLAND,
Acting Surgeon General.

GEORGETOWN, DEMERARA.—Printed and Published every *Wednesday and Saturday*, and on such Extraordinary Days as may be directed by His Excellency the Governor, by "The Argosy" Company, Limited, at their Office, Lot 35, Water Street, Robb's Town. Subscription—Four Dollars per annum; Single Copies, 4 Cents. Wednesday, 1st October, 1913.

Digitized by Google

Digitized by Google

VOL. XXXVII. No. 83.
3,127

The Official Gazette
OF BRITISH GUIANA.

Published by Authority of His Excellency the Governor.

GEORGETOWN, SATURDAY, OCTOBER 4TH, 1913.

Government Notices.

GOVERNMENT SECRETARY'S OFFICE,
Georgetown, Demerara,
448. 3rd October, 1913.

THE following Bill, which it is proposed to introduce into the Court of Policy, is hereby published for general information.

By Command,

G. BALL GREENE,
Acting Assistant Government Secretary.

EXPLANATORY MEMORANDUM.

In the Contract as actually signed the draft Ordinance has been incorporated as a Schedule at the request of the Demerara Railway Company. In this Bill the Contract appears as the Schedule.

A BILL ENTITLED "AN ORDINANCE TO CONFIRM A CONTRACT FOR THE CONSTRUCTION, EQUIPMENT AND WORKING BY THE DEMERARA RAILWAY COMPANY OF AN EXTENSION OF THE EXISTING WEST COAST RAILWAY FROM GREENWICH PARK TO PARIKA."

WHEREAS the Demerara Railway Company hereinafter called "The Company" was incorporated by the Demerara Railway Company's Ordinance, 1846, and by the same Ordinance the Company's Deed of Settlement dated the 18th day of September, 1845, was confirmed and was thereby declared to be of as full force and effect as if the same were incorporated in that Ordinance;

Digitized by Google

And whereas the Demerara Railway Company's Ordinance, 1846, has been amended by divers other subsequent Ordinances and whereas under and by virtue of the said Demerara Railway Company's Ordinance, 1846, and of the said subsequent Ordinances and of the Companies Clauses and Powers Consolidation Ordinance, 1846, the Company has constructed and is now working a railway hereinafter referred to as " the West Coast Railway " in the Colony of British Guiana from Vreed-en-Hoop to Philadelphia the terminus of which is at Greenwich Park ;

And whereas by a Contract dated 31st day of July, 1913, and made between the Crown Agents for the Colonies in London acting on behalf of the Government of the Colony (hereinafter referred to as " The Government ") of the one part and the Company of the other part it was agreed that the Company might and should extend the said West Coast Railway from its present terminus at Greenwich Park to a new terminus at Parika which Extension is hereinafter referred to as " the Parika Extension ; "

And whereas by the said Contract it was provided that the Government should pay to the Company during the terms and upon the conditions therein mentioned the sum of Sixteen Thousand Pounds for the construction of the said Extension ;

And whereas the said Contract was conditional on the same being confirmed by a Special Ordinance to be passed by the Governor and Court of Policy of the Colony and it is expedient that the same should be confirmed accordingly ;

And whereas plans and sections showing the line and levels of the railways authorized by this Ordinance, and a book of reference to the plans containing the names of the owners and lessees or reputed owners and lessees, and of the occupiers of the lands required or which may be taken for the purposes or under the powers of this Ordinance have been duly deposited with the Government :

BE it therefore enacted by the Governor of British Guiana, with the advice and consent of the Court of Policy thereof, as follows :—

Short title.

1. This Ordinance may be cited as the " The Demerara Extension (Parika) Railway Ordinance, 1913."

Confirmation of contract of extension to Parika.

2. The said Contract of the 31st day of July, 1913, shall be and the same is hereby confirmed and made binding on the Government and the Company, and the Government and the Company are hereby authorized to carry the said Contract into effect and all the provisions of such Contract shall have the same force and effect as if they were incorporated in and enacted by this Ordinance : Provided, that for the purposes of the construction and maintenance of the Parika Extension or the buildings, works, or conveniences connected therewith, the Company may subject to the provisions of the said Contract enter upon, take and use such of the lands delineated on the said deposited plans and described in the said deposited book of reference as may be required for such purposes.

Deposit of plans under

3.—(1.) The plans and reference book relating to the lands required for the purpose of the Parika Extension, deposited in the

Digitized by Google

Registrar's Office in Georgetown, on the shall be deemed to be a compliance with section two hundred and thirty-one of Ordinance No. 1 of 1846, and it shall be lawful for the Company, notwithstanding the other provisions of the said section or otherwise contained in the said Ordinance or in Ordinance No. 2 of 1846, forthwith to enter upon, take, and use such of the lands delineated on the said deposited plans and described in the said deposited book of reference as may be required for the purposes of the construction of the Parika Extension and also to take proceedings for acquiring a title to such lands. Contract to be deemed deposit under Ord. 1 of 1846.

(2.) Whenever the plans and reference books relating to any other lands required for the purposes of the Parika Extension, after being approved by the Government, are deposited in the Registrar's Office the same shall be deemed to be a compliance with section two hundred and thirty-one of Ordinance No. 1 of 1846, and it shall be lawful for the Company, notwithstanding the other provisions of the said section, or otherwise contained in the said Ordinance or in Ordinance No. 2 of 1846, forthwith thereafter to enter upon, take, and use such of the lands delineated on the said last mentioned deposited plans, and described in the said last mentioned deposited book of reference as may be required for the purposes of the construction of the Parika Extension, and also to take proceedings for acquiring a title to such last mentioned lands.

4. The contract referred to in section two hereof is the contract set out in the Schedule to this Ordinance and shall be read and construed as one with the contract of the 31st day of January, 1896, which was confirmed by Ordinance 8 of 1896 and which is set out in the Schedule to Ordinance No. 10 of 1897 and with the Contract of the 15th day of April, 1901, which was confirmed by Ordinance No. 8 of 1901 and is set out in the Schedule thereto except so far as the provisions of the last two mentioned Contracts are modified by or are inconsistent with the provisions of the Contract confirmed by this Ordinance in which event the provisions of the Contract confirmed by this Ordinance are to prevail. Provisions of present contract to prevail.

5. Every notice or other document required to be given or served by the Company in the Colony for the purposes of or in connexion with the construction of the Parika Extension, and requiring authentication by the Company, may be signed either as it might have been before the commencement of this Ordinance, or by the General Manager or the Company's Chief Engineer of Works, and need not be under the common seal of the Company. Authentication of Notices, etc.

6. Save as provided in this Ordinance and in the Contract hereby confirmed the provisions of Ordinance No. 1 of 1846 shall apply to the Company in connexion with the construction, equipment and working of the Parika Extension and all the powers conferred by the said Ordinance may be exercised by the Company. Ordinance 1 of 1846.

Digitized by Google

SCHEDULE.

BRITISH GUIANA.

THIS INDENTURE made this 31st day of July, 1913, between Sir Reginald Laurence Antrobus, K.C.M.G., C.B., Maurice Alexander Cameron, C.M.G., late a Major in His Majesty's Corps of Royal Engineers and William Hepworth Mercer, Esq., C.M.G., all of Whitehall Gardens in the City of Westminster the Crown Agents for the Colonies (hereinafter referred to as "the Crown Agents") acting for and on behalf of the Government of the Colony of British Guiana (hereinafter referred to as "the Government") of the one part and The Demerara Railway Company, whose Registered Office is situate at 110, Cannon Street, in the City of London (hereinafter called "the Company") of the other part.

Whereas under or by virtue of Indentures made on the 31st day of January, 1896, and the 15th day of April, 1901, between the Crown Agents acting for and on behalf of the Government of the one part and the Company of the other part and under or by virtue of the powers contained in "The Demerara Railway Company's Ordinance 1846," and in "The Company's Clauses and Powers Consolidation Ordinance 1846," and in divers other subsequent Ordinances varying or adding to the provisions of the said Ordinances the Company has constructed and is now working in the said Colony certain Railways including one from Vreed-en-Hoop to Philadelphia the terminus of which is at Greenwich Park which Railway is known and is hereinafter referred to as the West Coast Railway.

And whereas the Railways referred to were constructed and are now working under Contracts embodied and given effect to by "The Demerara Extension Railway Ordinance 1896, The Demerara Extension Railway Ordinance 1896, Amendment Ordinance 1897," "The Demerara Railways Amendment Ordinance 1899, "The Demerara Railway Company's New Railways (Extension of Time) Ordinance 1900" and "The Demerara Railway Ordinance 1901."

And whereas it is desirable that the West Coast Railway should be extended from its existing terminus at Greenwich Park on the right bank of the Essequibo River to Parika on the right bank of the said river.

And whereas the aforesaid proposed Extension will be of public and local advantage.

And whereas for the considerations hereinafter set forth and in consideration of the powers intended to be conferred on the Company by the Special Ordinance embodying and giving effect to this Contract the Company is willing to undertake and perform the obligations imposed on it by this Contract.

Now this Indenture witnesseth and it is hereby agreed and declared by and between the said parties hereto as follows :—

1. That all the provisions of the Indentures made on the 31st day of January, 1896 and the 15th day of April, 1901, between the Crown Agents and the Company for the construction of the Railway from Mahaica to Blairmont, and from Vreed-en-Hoop to Philadelphia (which latter is known as the West Coast Railway) as embodied and given effect to by "The Demerara Extension Railway Ordinance 1896," "The Demerara Extension Railway Ordinance 1896, Amendmen Ordinance 1897," "The Demerara Railways Amendment Ordinance 1899," "The Demerara Railway Company's New Railways (Extension of Time) Ordinance 1900," and "The Demerara Railway Ordinance 1901," shall be applicable to the Extension of the West Coast Railway from Greenwich Park on the right bank of the Essequibo River to Parika on the right bank of the said river in so far as those Contracts and the Ordinances referred to in this Clause affect the West Coast Railway, except so far as they are modified by or are inconsistent with the Clauses of this Indenture and the Extension of the West Coast Railway from Greenwich Park to Parika shall be deemed an integral part of the West Coast Railway so that the covenants conditions and stipulations under the Contracts and Ordinances hereinbefore referred to relating to the West Coast Railway shall be binding on the said parties hereto in respect of the Extension of the West Coast Railway as hereinafter provided for subject, however, to the covenants conditions and stipulations of this Contract. This Contract shall be read together with the Contracts referred to as one Contract save in so far as the provisions of this Contract expressly or impliedly annul the same in which event the provisions of this Contract are to prevail.

Digitized by Google

2. This Contract is conditional on the same being confirmed by a special Ordinance to be passed by the Governor and Court of Policy of the Colony within six months of the date hereof and if this Contract be not so confirmed within such period or within such extended period as may be agreed upon between the said parties hereto then neither party hereto shall have any claim against the other for costs or otherwise hereunder and (subject as aforesaid) this Contract shall thenceforth be void and of no effect. Such Special Ordinance (being the Ordinance herein referred to as "the Special Ordinance") shall be in the terms set forth in the Schedule hereto.

3. The Government shall prepare and as soon as conveniently may be introduce the Special Ordinance into the said Court of Policy and shall recommend such Ordinance to be passed by the Government and the said Court of Policy.

4. Subject to the provisions of this Contract the Company may and shall within twelve months of the passing of the Special Ordinance with due diligence and expedition construct to the reasonable satisfaction of the Government and make ready and fit and equipped for being opened for the public carriage of mails passengers and goods the hereinafter referred to Extension of the West Coast Railway including the Stelling at Parika hereinafter described together with such station station yard sidings passing places conveniences and works as are hereinafter described and shall from the date of the opening of the extension give all possible facilities for the interchange of traffic between the Government Steamers working the Demerara Ferry and running between Parika and Bartica and Parika and Suddie it being understood that exceptional weather or strikes or such exceptional cirsumstances as could not ordinarily have been in the contemplation of the parties to this Contract, shall be considered by the Governor-in-Council to entitle the Company to such an extension of time for the completion of the work to be performed under this Contract as the Governor-in-Council may deem reasonable. "The West Coast Railway Extension" is as follows, viz:—

> A Railway with a single line of rails commencing at Greenwich Park on the right bank of the Essequibo River being the terminus of the existing West Coast Railway to Parika on the right bank of the said River provided that the Company may at any time with the previous consent of the Government lay down on all or any parts or part of the said Extension of the West Coast Railway an additional line of rails.

5. The trace and construction of the West Coast Railway Extension shall be in all respects similar in general type to the existing West Coast Railway. The Company shall be responsible for the construction of all the works required to be performed under this Contract. The West Coast Railway Extension shall be constructed along such route and in such manner and the terminus shall be in such position and the junction with the existing railway shall be effected at such point and with such conveniences as shall have been previously approved by the Government. Surveys plans and designs in relation to the construction of the West Coast Railway Extension and the stelling station and other works to be constructed under this Contract shall be furnished by the Company to the Government within three months from the date of passing the Special Ordinance and be subjected to its approval and no Contract for the construction of the West Coast Railway Extension or of any works connected therewith shall be made unless the same shall have been previously approved by the Government. But the approval of the Government shall not be unreasonably withheld or delayed. The whole work to be completed to the satisfaction of the Governor-in-Council.

6. The funds for the construction of the West Coast Railway Extension and all the works in connection therewith shall be provided by the Government, such funds not exceeding the sum of £16,000 free of interest subject as hereinafter provided. The amount shall be paid to the Company by the Government as required by the Company for the purpose of the aforesaid Extension. Of the said sum of £16,000 a sum of £1,650 or such smaller sum as may be approved by the Governor-in-Council shall be expended by the Company on the erection of the stelling with shed and store room thereon as hereinafter described. Provided, however, that in the event of the total amount so allocated not being expended on the erection of the said stelling shed and store room the unexpended balance shall be added to the item "Contingencies" set out in next paragraph.

7. The sum to be paid by the Government to the Company shall be at the rate of £3,500 for each mile of new main line constructed with an allowance of £250 towards increased freight and inspection of rails and of £875 for extra rails for

Digitized by Google

sidings, etc., and other alterations of the permanent way and works and a further allowance not exceeding £975 for "Contingencies."

7A. The amount spent on the construction of the Extension and all the works ancillary thereto shall be ascertained by the certificate of the Auditor for the time being appointed by the Government to audit the Railway Extension Accounts. The money shall be paid by the Government at demanded by the Company but the Company shall pay interest at the rate of Five per centum per annum on any sum paid more than eight months before the completion of the works such payment of interest if any to cease on the opening of the Extension for public traffic.

8. The Company shall erect a steamer stelling with usual fittings for easy shipping and landing of carriages motor vehicles and animals and an accommodation stairway at side of approach for small craft and boats such stelling shall be adjacent to the Railway Station at Parika to be properly constructed of good greenheart timber in accordance with a Specification to be approved by the Colonial Civil Engineer and Harbour Master of the Colony and with a depth at the outer end of not less than nine feet at low water at ordinary spring tide and to have running down the side or centre thereof a line of rails for the conveyance of mails and goods from the trains to the steamers lying at the said stelling and *vice versa*. The frontage of the said stelling shall be not less than 100 feet in length and the approach from shore to the stelling shall not be less than 15 feet in width.

9. The stelling when completed shall be handed over to and maintained by and at the expense of the Government as is now done with the one at Tuschen. Provided, however, that the line of rails on the stelling shall remain under the control and shall be maintained by and at the expense of the Company the rails to be so laid as not to interfere with other wheel traffic using the stelling.

10. The stelling at Parika shall have erected thereon an open shed for the protection of passengers with an enclosure for the storage of goods. A Specification of such shed and enclosure shall be approved by the Governor-in-Council.

11. The stelling when completed shall be open to the public without charge but only for the purpose of access of persons and goods in transit to and from craft in the river from or to the Railway Station and Public Road.

12. The fees if any for the use of the stelling by craft other than Government or Contract craft and for the storage of goods in the stelling shed shall be retained by the Government so long as the stelling staff is paid by the Government or the stelling is maintained by and at the expense of the Government.

13. The Company shall construct a metalled roadway fifteen feet in width from the Public Road across the Railway to the stelling the said roadway shall on construction be handed over to and be maintained by and at expense of the Government. Provided, however, that the crossing over the Railway shall be maintained by and at the expense of the Company.

14. The Station at Parika shall be laid between the Public Road and the River and as near to the shore end of the stelling as can be conveniently arranged.

15. The Company shall not increase the rates and fares now in force on the existing West Coast Railway beyond the rates now current without the approval of the Governor-in-Council but the existing rates and fares may be increased to Parika in proportion to the additional mileage and the Company shall carry all mails free over the West Coast Railway Extension and all Government passengers and Government goods at ordinary rates in the absence of any special Contract for such passengers and goods.

16. In consideration of the moneys to be provided by the Government under this Contract the Company shall pay to the Government one-sixth of the amount by which the revenue of the West Coast Railway from Vreed-en-Hoop to Parika exceeds the working expenses of such Railway such payment to begin from the time when the said Extension of the West Coast Railway is completed and ready for working and to be paid so soon as the accounts are made up in respect of each half-year ending June and December. Provided, however, that if in any half-year

Digitized by Google

a loss is sustained on the working of the extended West Coast Railway from Vreed-en-Hoop to Parika the Company shall be entitled to deduct one-sixth of such loss or losses from the surplus to be paid to the Government in any subsequent half-year or half-years as hereinbefore provided until the total amount of such loss or losses has been repaid. Working expenses in this Contract shall not be held to include any debenture stock interest.

17. The Company shall provide for the free transport from the stations at Vreed-en-Hoop and Parika to the steamers lying alongside the stelling or *vice versa* of all luggage of all first-class passengers travelling by rail and steamer.

18. In the event of the acquisition of the existing West Coast Railway from Vreed-en-Hoop to Greenwich Park by the Government the hereinbefore mentioned Extension of the West Coast Railway to Parika shall become *ipso facto* the property of the Government without any consideration.

19. If the Company fails to maintain and work the Extension of the West Coast Railway to Parika as an integral part of the West Coast Railway the total amount provided by the Government in respect of such Extension shall then but not otherwise become a debt due by the Company to the Government bearing interest at the rate of Five per centum per annum from the date of failure to run the service from Greenwich Park to Parika and *vice versa* but this Clause shall not take effect in the event of a steamer service between Parika and Bartica and between Parika and a point on the North Essequibo Coast not being maintained.

20. The subsidy payable by the Government to the Company under the aforesaid Indentures of 31st January, 1896, and 15th April, 1901, shall in no event be liable for any sum which may become due to the Government under this Contract and the said subsidy shall not be attachable by the Government for implement of any of the obligations of the Company in this Contract.

21. During the existence of the Contract the Government shall not at any time subsidise any steamer or other service for the conveyance of passengers mails or goods to and from Georgetown and Parika, or to and from Vreed-en-Hoop and Parika, or to and from any intermediate places between Georgetown or Vreed-in-Hoop and Parika. And in the event of any steamer service receiving a subsidy from the Government being instituted between Georgetown or Vreed-en-Hoop and places beyond Parika the conditions of payment of such subsidy shall be that all the steamers of such service shall call at Parika in connection with the Railway Company's trains at times to be specified by the Government and that the minimum rates and fares charged by all steamers of such service between Georgetown or Vreed-en-Hoop and Parika and any intermediate point and any point beyond Parika shall not be less than the combined fares between the same points by ferry rail and steamer.

22. The Government also agrees that should any balance not be required of the sum of £16,000 for the hereinbefore referred to Extension of the West Coast Railway, such balance may be used in giving direct connection between the Ferry Stelling at Vreed-en-Hoop and the railway line at that place in the construction of a stelling to connect the present terminus of the line with the front of the Ferry Stelling. Provided always that the Plan and Specification for any such work be previously approved by the Governor-in-Council.

23. The Company shall be at liberty to close Greenwich Park Station and to remove the buildings to Parika but shall retain the existing loop at Greenwich Park to allow of the crossing of trains at that place.

24. The Governor shall not nor shall any officer or Member of the Government or any of the Crown Agents be in anywise personally bound for the acts and obligations of the Government under these presents or answerable for any default or omission in the observance, performance or fulfilment of any of the acts, matters or things which are hereby made obligatory on the Government.

25. If any portion of the total sum to be provided by the Government for the construction and equipment of the Extension of the West Coast Railway be required in London for payment of any material supplied therefrom it shall be paid to the Company by the Crown Agents on application being made for the same.

Digitized by Google

In witness whereof the Crown Agents have hereunto set their respective hands and seals and the Company have caused their Common Seal to be hereunto affixed the day and year first above written.

Signed, sealed and delivered by the above-named Reginald Laurence Antrobus, and William Hepworth Mercer in presence of { R. L. ANTROBUS. [L.S] / W. H. MERCER. [L.S.]

HAROLD M. OMMANNEY,
314, Great Winchester Street,
London, E.C.,
Solicitor.

The Common Seal of the Demerara Railway Company was hereunto affixed pursuant to a Resolution of the Board of Directors in the presence of

The Common Seal of the Demerara Railway Company.

R. A. ROBERTSON, E. B. READ, } Directors.
HENRY S. McMURDIE, Secretary.

Digitized by Google

449. 1st October, 1913.

THE Deputy Governor directs the publication, for general information, of the following Report by the Assistant Government Bacteriologist on the probable cause of sickness amongst Mules on Plantations Bath, Blairmont, Providence and Springlands.

By Command,

G. BALL GREENE,
Acting Assistant Government Secretary.

REPORT OF EPIDEMIOLOGICAL SURVEY AND INVESTIGATION INTO PBOBABLE CAUSES OF SICKNESS AMONGST MULES ON PLANTATIONS BATH, BLAIRMONT, PROVIDENCE AND SPRINGLANDS.

History.—The first cases appear to have occurred amongst the horses owned by a man named Joseph, near Pln. Bath, who lost four or five horses about the month of August, 1912, all creole horses and all bred locally.

The next cases occurred amongst the horses owned by a man named Ram Persad in the same district, near Pln. Bath, in September, 1912. He lost eight horses at intervals of about a few days out of a total of iourteen animals affected.

The mules on Pln Bath appear to have been first affected early in October, 1912, during grinding operations on the estate; a total of forty-six mules were affected, of whom thirty-five died during a period of about twelve months. The most severe cases dying in five weeks and the more chronic ones taking as long as six months.

On Pln. Blairmont the grinding finished in February, 1913, and this estate lost three mules and two horses out of a total of about eight or ten mules and four horses affected, the total number of animals on the estate being thirty mules and four horses. The sickness started early in May, 1913. The mules had mixed freely with the Bath animals during the previous six months.

At Pln. Springlands eleven mules were loaned to Pln. Bath to assist in getting off the crops of that estate. The mules returned to Pln. Springlands about the end of March. 1913. The first case of sickness occurred about April 9th, 1913, and of a total of thirteen mules and two ponies affected four mules and one pony died.

At Pln. Providence sixteen mules were loaned to Pln. Bath for three months, these animals returned home in March, 1913: the whole of these animals were isolated for six weeks after their return from Pln. Bath.

About May, 1913, eight animals appeared to be affected and were isolated. Of these animals two died in June and two in July, 1913.

Incubation Period.—Very uncertain but would appear to be a matter of several weeks in most cases.

Description of Disease.—The accounts of the clinical symptoms given by the various observers interviewed tally so closely that there can be little doubt as to the identity of the disease in each case.

The main symptoms observed were briefly as follows:—

Loss of condition, pyrexia associated with a very slow pulse, progressive anæmia, paralysis of hind legs, paresis of hind-quarters, weakness, hæmaglobinuria in small percentage of the cases (33 per cent. one estate), on others it appears to have been transient only. The animals gradually become comatose and died quietly. No convulsions seem to have been present. Jaundice was seldom observed. Hæmorrhages into the conjunctiva appear to have been fairly frequent. Incontinence of urine was present in a fair proportion of cases and several observers noticed that after micturition the animals experienced considerable difficulty in retracting the penis, and in some cases the rectal mucus membrane after defæcation. Temperatures taken by me ranged from 98° to 101° but I was informed they had previously been up to 105° F.

Duration of Illness.—The more severe cases appear to have proved fatal in about three weeks after onset of symptoms, but the chronic cases ran a course of six months and over before proving fatal.

Morbid Anatomy.—*Post mortem* examinations have been made in three cases, and I am indebted to Capt. Farrant, F.R.C.V.S, for particulars of the two carried out by him, they differ in no important particulars from my own observations.

The internal organs generally were anæmic, and hæmorrhages were present under the pleura, pericardium and the serous coat of the intestine. The kidneys were very pale and anæmic but the capsules stripped well a few hæmorrhages under capsule. There were hæmorrhages under the capsule of the liver and in one case jaundice was present. The spleen did not appear specially enlarged in any case, a few hæmorrhages were present under the capsule and in the substance also, in one case old perisplenitis appears to have been present. The Brain, Spinal Cord, Cerebro-spinal Fluid and Meningies appeared normal in all these cases. In one case a clot of blood was observed over the optic thalamus.

Digitized by Google

Microscopic and Laboratory Examinations.

Fresh blood was examined immediately after being drawn from the mule. No flagellates were detected.

Fresh Brain Squash.—A fair quantity of pigment detected in the capillaries.

Fresh Cerebro-Spinal Fluid.—Nothing of an abnormal character detected.

Stained Spleen Smear.—A large amount of pigment present, with degenerated red blood cells.

Stained Blood Slides.—A general anæmia, with fair number of polymorphenuclear and large mononuclear cells present. No flagellates or Protozoa detected.

The following investigations were carried out on my return to the Laboratory :—

Meningococcus.—Sterile glucose broth inoculated with cerebro-spinal fluid with aseptic precautions as far as possible at time of *post mortem*. Subsequently plated out in blood agar plates and colonies investigated. The remainder of the broth was centrifugalised ; part of the deposit again plated in blood agar, the remainder spread on a glass slide and examined by Gram's stain. The presence of *Staphylococcus Albus* only was detected. The *Diplococcus Introcellularis Meningitides* was not detected.

Cerebro-Spinal Fluid.—A quantity of cerebro-spinal fluid was obtained from the sub-dural space with a sterile pipette, and preserved in sterilised normal saline.

Cultivations failed to show the Meningococcus.

Centrifugalised deposit showed the cells present in normal cerebro-spinal fluid only. No excess of polymorphonuclear cells detected.

No Meningococci detected in cultivation or deposit.

Blood.—About 5 cc. of blood was drawn off during life into sterile sodium citrate solution. Direct examination of the fluid failed to show the presence of flagellate forms of protozoa. The centrifugalised deposit suitably stained failed to show the presence of a Meningococcus, a Trypanesome or a Pyreplasma.

Forty blood smears obtained from ten mules showing a degree of pyrexia varying from 99° F. to 101.5° F. were microscopically examined. No Trypanosomes were detected.

Pathology.—Portions of Brain, Spinal Cord, Spleen, Liver, Kidneys, Lung and Intestines were preserved in sublimate alcohol, subsequently prepared, and sections cut in the Laboratory for examination.

The Kidneys showed a small amount of cloudy swelling in the urinary tubules. The spleen showed a large amount of pigment and degenerated blood cells present.

The spinal cord appeared normal except for a small amount of small round cell infiltration surrounding the blood capillaries. No pus cells were detected nor meningococci.

A similar condition was observed in a section taken from the base of the brain.

Ticks.—A large number of ticks were removed from infected mules. The contents of the intestines of several which were gorged with blood were examined for flagellates protozoa, etc.

The ticks examined were of the sub-family *Ixodinæ* genus. Ixodes.

Biting Flies.—The contents of the intestines from several flies caught whilst sucking blood from infected mules were examined as above. The flies examined were of the family *Muscidæ* genus. Stemoxys, and the family *Tabanidæ* genus. Tabanus.

Summary.—The failure to detect the presence of the *Diplococcus Introcellaleris Meningitidis* (Weichselbaun) together with the normal condition of the cerebro-spinal fluid, both as regards the absence of the organism and the character of its cellular elements, is opposed to the diagnosis of epidemic Cerebro-Spinal Meningitis. This conclusion is supported by the microscopic appearances of the spinal cords and brain examined, apart from clinical symptoms on which point I am unable to give an opinion. But the history of the outbreak, the varying time between exposure to infection and the onset of symptoms, together with the marked anæmia, occasional and transient hæmaglobinuria, would seem to point to an insect carried disease of a chronic nature. The clinical symptoms closely correspond to the disease known as Mal de Caderas and to a lesser degree to the disease known as Baberia Equi. The former disease is caused by *Trypanesoma Equinum* and is supposed to be conveyed by means of a biting fly. The latter disease is caused by the presence in the blood of *Pireplasma Equi* and conveyed to animals by the means of the tick.

Unfortunately I have been unable to demonstrate either of these organisms as present but the failure to do so may possibiy lie in the fact that these orgauisms are not present in the blood at all stages of the disease.

Prophylaxis.—Fortunately in all the above diseases the prophylactic measures are identical and are briefly as follows :—

1. Isolation of infected animals.
2. Thorough cleaning of stables with crude paraffin and subsequent lime-whiting with a lime-wash containing an antiseptic (5 per cent. crude Carbolic acid is suggested).
3. Thorough burning off of infected pastures.
4. Adoption of the two or three paddock system for segregating subsequent cases that may occur,

Digitized by Google

5. The systematic and regular use of an insecticide on the animals especially before crossing pastures suspected to be infected; a suitable wash for animals is as follows:—

Soft Soap	...	...	½ lb.
Water ...	...	...	½ gallon.

Dissolve the soap in the water and add with constant stirring 2 gallons crude Petroleum or Paraffin.

6. The harness should be treated with a similar mixture.

I beg to tender sincere thanks for assistance in this investigation to W. M.B. Shields, Esquire, Captain Farrant, F.R.C.V.S., and the Managers and Overseers of the various estates visited.

(Sgd.) E. P. MINETT,
Assistant Government Medical Officer of Health, and Bacteriologist.

N.B.—Since the above was written Dr. Minett has identified the *Trypanesoma Equinum* in blood of a horse recently ill in New Amsterdam.

E. D. R.

October 3, 1913.

Digitized by Google

Government Notices.

Government Secretary's Office,
Georgetown, Demerara.
450. 30th September, 1913.

THE Deputy Governor directs the publication, for general information, of the following instructions issued by the Board of Trade in connection with the precautions against explosives, fire, &c., on small vessels.

PRECAUTIONS AGAINST EXPLOSION AND FIRE ON FISHING AND OTHER SMALL VESSELS FITTED WITH INTERNAL COMBUSTION ENGINES.

AS numerous sailing vessels are now being fitted with auxiliary motors, the Board of Trade desire to draw the attention of owners, shipbuilders, motor manufacturers, and others, to the necessity for the adoption of such precautions as will minimise the special risk of explosion and fire accompanying the use of inflammable oil-fuel.

It should be well known that the lower the flash-point of the oil the greater is the danger of explosion or fire. Petroleum spirit, such as petrol, which has a low flash-point and gives off inflammable vapour at ordinary atmospheric temperatures, is more dangerous than the ordinary brands of kerosene or paraffin oil, which have guaranteed flash-points of 73 degrees Fahr. or above. Crude petroleum oils from which the spirit has been extracted or petroleum residues which have higher flash-points than common paraffin oil are still safer; but even these oils, when exposed to an atmosphere of higher temperature than the flash-point of the oil, give off inflammable vapour which only requires to be brought into contact with a light for an explosion to take place.

(1.) Vessels in which Ordinary Paraffin Oil only is Used.

Many vessels are now using ordinary paraffin oil for the motors both for starting and running. But, *notwithstanding that the flash-point is not below* 73 degrees Fahr. (close test), great care is required in arranging the motor, tanks, and fittings on board, and also in the subsequent management of the system at sea. There have been serious cases of fire through the ignition of paraffin oil in steel or iron vessels when there has been little or no woodwork near, and the danger is obviously greater in wooden vessels. Recently a fishing vessel which used paraffin oil in the motor, was totally destroyed by fire in the following circumstances:—The engineman, finding the bilge suction-pipe choked, blew steam through it to clear it. There was oil or oil-refuse in the bilge-well, which was heated by the steam, as it issued from the pipe, to above the flash-point, and oil vapour was given off. The vapour was ignited by the lamp which the engineman was using and an explosion occurred followed by a fire which spread rapidly causing the crew to take to the boat and abandon the ship shortly after the outbreak.

The greatest care should therefore be taken to *prevent* an outbreak of fire as paraffin oil or woodwork soaked with such oil, when once on fire, is very difficult to extingish. *The greatest safeguard against explosion of fire is cleanliness*; consequently, the bilges and woodwork should be kept free of oil or oil-refuse, and the tanks and fittings should be perfectly tight.

Fishing Vessels.

The motor, tanks, etc., should, in all ordinary cases be fitted in a separate compartment; and it is very desirable that the installation should be fitted on board under the supervision of some responsible person or body who will see that the arrangements and fittings are satisfactory.

Oil Tanks.—Either a metal tray or a metal-lined wooden casing or dam should be fitted under the tank to intercept any oil which may escape from the tank. The oil-filling, air, and relief pipes should be carried above the deck so that the oil vapour displaced from the tank when it is being filled may have free escape to the open air. The openings through the deck for the pipes should be oil-tight in order that any oil which may be spilled in filling or by an overflow will not escape below into the bilges. The deck round the filling and vent pipes should be sheathed with lead. The tanks should be tested hydraulically before being put on board, and wire gauze diaphragms should be fitted to all inlet and outlet pipe openings. The oil used for cleaning or for trimming lamps should not be drawn from the motor oil tanks but should be kept in a separate tank situated in a part of the vessel as distant as possible from the engine space and not within 6 feet of the cooking stove, and the lamps should be trimmed there. No cocks should be fitted to the motor tanks except for the motor pipe connections.

Oil-Pipes.—These should be seamless pipes, and made with easy bends, and the joints should be conical, metal to metal. Cocks should be fitted at each end of the fuel-pipe.

Blow-Lamps.—The flame from the blow-lamp when in use for starting the engine should be enclosed.

Bilge-Wells.—The bilge-wells and the recess for the flywheel should be accessible for cleaning. Cement is recommended for lining the bilges and wells, as it will pretect the woodwork from the oil which may obtain access to the bilges.

Flooring.—The wooden flooring, particularly near the motor or tank should be sheathed with metal. The motor should stand in a substantial metal tray, or the bilges should be cemented underneath to form a bed and there should be facilities for cleaning underneath the motor.

Ventilation.—The motor-space should be satisfactorily ventilated, preferably by substantial cowl-ventilators, one of which should be carried down to the lower part of the space. In lieu of the other ventilators, however, a suitable skylight or other uptake may be adopted.

Insulation.—Any part of the woodwork subject to excessive heat from the cylindor-heads or exhaust-pipes should be sheathed with metal, and, if necessary, an asbestos lining should also be fitted. It is also desirable that mushroom-ventilalators should be fitted in the deck, over the cylinder-heads, if there is excessive radiation of heat from them.

Exits.—The exit from the engine space should be easy, and situated as far as practicable from the oil-tank or bilge-well.

Existing Auxiliary Vessels.—In many of these vessels which were originally only provided with sails, the available space has been so limited that the motor and oil-tanks have been placed in the crew-space which has also contained the cooking-stove. This is a most undesirable arrangement, as the hot stove increases the risk of fire by heating the space to a temperature approaching that of the flash-point of the oil. There is also the possibility of red-hot cinders from the stove falling into the bilge and causing fire, if the bilge should contain paraffin oil, or if the woodwork should be saturated with oil. If in existing vessels it is not possible to fit the motors in a compartment separate from the crew-space, special precautions are necessary. The stove should be securely fixed on a metal bed, asbestos-lined, or otherwise insulated, to prevent the heat striking through. A metal guard of suitable height should be placed round it to prevent the escape of red-hot cinders. The stove should be placed at the side of the crew-space farthest from the tank, and the exit from the space should be at the end of the compartment farthest from the tank and stove. The oil-tanks, pipes, blow-lamps, bilge-wells, flooring, ventilation and insulation, should be as already described; the tanks being fitted, if at all possible, in a separate adjacent compartment.

Cargo Coasting Vessels.

The motor-space should in all cases be a separate compartment, and the general precaution to be taken against explosion and fire should be the same as described above for fishing vessels.

(2.) Vessels using Paraffin for General Running but using Petrol for Starting.

In fishing, cargo, or other vessels, which are fitted with engines using petrol for starting and which ply during the night, thus rendering it necessary to have lighted lamps in the motor space, the tanks containing the petrol should, whenever possible, be placed in a well-ventilated compartment, separate from the engine-room, and, preferably, on the deck. As the quantity of petrol carried for starting need only be small, there should be no difficulty in finding a suitable place for the tank. In no case should a petrol-tank or petrol-can, either empty or full, be placed in a crew's living-quarters, or in the compartment where the ship's lamps are trimmed and lighted. Wire-guaze diaphragms should be fitted to all outlets or openings in petrol tanks.

Receptacles should be provided to catch any overflow of petrol from the engine when starting; and these should be fitted with wire-guaze coverings, and should be emptied or removed to a safe place as soon as possible after an overflow has occurred.

Digitized by Google

(3.) GENERAL.

Fire Extinguishing Appliances.—An ample supply of sand in a box with a scoop for spreading it over a fire, or two or more chemical extinguishers, should be provided, in addition to the ordinary hose or equivalent bucket equipment for extinguishing fire by water.

Reversible Engines.—The motors should be capable of driving the propeller astern as well as ahead.

Boats.—Boats should be carried in accordance with the requirements of the Statutory Life-Saving Appliances Rules.

Lights and Sound-Signals—Any vessel at sea which is propelled by machinery must carry the lights and sound-signals for steam-vessels.

Engine Man.—It is very desirable that the man placed in charge of the motors should possess an elementary knowledge of oil-engines and of the nature of dangerous oils, and it would be well if makers of motors would supply printed instructions relating to the working of the engine and the nature of the oils used, to be exhibited in a prominent position in the vicinity of the engine.

451. 3rd Octobber, 1913.

REFERRING to Government Notice No. 380 of the 30th August, Miss E. A H. Bridge, Superintendent of Nurses, Public Hospital, Georgetown, has returned to the Colony from leave of absence and resumed the duties of her office on the 26th September.

452. 3rd October, 1913.

NOTICE is hereby given for general information that Jose E. Certad, Esquire, has been appointed Venezuelan Consul at Georgetown.

By Command,

G. BALL GREENE,
Acting Assistant Government Secretary.

Proclamations.

BRITISH GUIANA.

By the Honourable REGINALD CLIFTON GRANNUM, Deputy Governor in and over the Colony of British Guiana, &c., &c., &c.

L.S.

CLIFTON GRANNUM.

WHEREAS I have received a despatch dated the 30th day of August, from His Majesty's Secretary of State for the Colonies informing me that His Majesty will not be advised to exercise his power of disallowance in respect of the following Ordinance, vizt.:—No. 10 of the year 1913, entitled:

"An Ordinance to amend the Tax "Ordinance, 1913."

I DO HEREBY Proclaim and make known the same to the Inhabitants of this Colony.

Given under my Hand and the Public Seal of the Colony, at the Guiana Public Buildings, Georgetown, Demerara, this 1st day of October, 1913, and in the Fourth year of His Majesty's Reign.

GOD SAVE THE KING!

By Command,

G. BALL GREENE,
Acting Assistant Government Secretary.

BRITISH GUIANA.

By the Honourable REGINALD CLIFTON GRANNUM, Deputy Govenor in and over the Colony of British Guiana, &c., &c., &c.

L.S.

CLIFTON GRANNM.

WHEREAS I have received a despatch dated the 6th day of September, from His Majesty's Secretary of State for the Colonies, informing me that His Majesty will not be advised to exercise his power of disallowance in respect of the following Ordinance, vizt.:—No. 12 of the year 1913, entitled:

"An Ordinance to amend the Pensions "Ordinance, 1905."

I DO HEREBY Proclaim and make known the same to the Inhabitants of this Colony.

Given under my Hand and the Public Seal of the Colony, at the Guiana Public Buildings, Georgetown, Demerara, this 1st day of October, 1913, and in the Fourth year of His Majesty's Reign.

GOD SAVE THE KING!

By Command,

G. BALL GREENE,
Acting Assistant Government Secretary.

Militia and Volunteer Orders.

BY COLONEL G. C. DE RINZY,
Commandant, British Guiana Local Forces,
Headquarters, Georgetown,
3rd October, 1913.

DUTIES.

1. N.C. Officer on duty for the ensuing week:—Sergt. McPherson.
Next for duty:—Corpl. McWatt.

ARTILLERY.

PARADES.

2. The following is the detail of parades for the ensuing week:—
Tuesday, 5 p.m.—4.7 inch Gun Drill under Section Commanders. Coy. Sergt.-Major Collier will superintend the parade.
Thursday, 5 p.m.—Fort Manning Parade. (Paid.)
Friday, 5 p.m.—Squad Drill under Section Commanders. (Fort.)

RECRUITS.

Tuesday, 5 p.m.—Squad Drill under Sergeant McPherson.
Thursday, 5 p.m.— Do. do. do.
Friday, 5 p.m.—4·7-inch Gun Drill under Sergeant McPherson.

RE-ENROLMENT.

3. The undermentioned men having completed their original period of service have been permitted to re-enrol for a further period of 3 and 1 year respectively:—
No. 2,252 Gr. C. D'Ornellas for 3 years.
No. 2,075 Gr. Sykes for 1 year.

STRENGTH.

4. The undermentioned man having enrolled for service with the Artillery Company is taken on the strength and allotted Regimental Number:—
2,435 Gr. M. McTurk, Jr.

RESIGNATION.

5. His Excellency the Deputy Governor has been pleased to accept the resignation of the undermentioned man:—
No. 2,256 Gr. C. H. Jones.

VOLUNTEERS.

PARADES.

6. The following is the detail of parades for the ensuing week:—
Tuesday, 4 p.m.—Target Practice, Rifle Ranges.
Friday, 4 p.m.— Do. do. do.

Digitized by Google

The following N.C. Officers and men have not yet fired their Annual Course of Musketry and are asked to attend the Ranges on the above days :—

"A" Company.

34	Sergt. McPherson.	89	Pte. C. de V. Hill.
315	Pte. Yearwood.	378	Pte. Smith.
386	Pte. Serrao.	83	Pte. McKay.
291	Pte. Lovegrove.	290	Pte. Brooks.
289	Pte. MacFarlane.	364	Pte. McLean.
390	Pte. Ince.	391	Pte. De Gonzaque.
411	Pte. Slater.	14	Corpl. Speed.
256	Pte. Chatterton.	48	Pte. O'Dowd.
86	Pte. Jones.	327	Pte. Howard.
379	Pte. Fernandes.	413	Pte. MacFarlane.
326	Pte. Cornette.	374	Pte. Nolan
389	Pte. Roy.	393	Pte. Yearwood.

"B" Company.

106	Sergt, Valladares.	201	Pte. Brumell.
293	Gullen	371	Pte. Martins.
407	Pte. D'Andrade	409	Pte. Elder.
133	Corpl. Grimshaw	175	Pte. De Souza-
177	Pte. De Freitas	262	Pte. Denny.
335	Pte. Nurse.	336	Pte. Medas.
403	Pte. Gemon.	123	Pte. Lopes.
127	Pte. Outridge.	205	Pte. Elphage.
259	Pte. Jack.	394	Pte. Young.
101	Pte. Pollard..	167	Pte. Rodrigues.
192	Pte. Reed.	199	Pte. Skerrett.
207	Pte. Gouveia.	404	Pte. Scott.
330	Pte. Fernandes	331	Pte. Moe.
383	Pte. Piercy.	385	Pte. Callender.
386	Pte, Pierre	411	Pte. Valladares.
381	Pte Roach.		

A. B. ROSE, Captain,
Staff Officer, Local Forces.

Volunteer Notice.

British Guiana Volunteers,
Headquarters, Georgetown,
2nd October, 1913.

RESIGNATION.

His Excellency the Deputy Governor has been pleased to accept the following resignation in the British Guiana Volunteers :—

Captain T. J. Roy resigns his Commission dated 27th September, 1913

By Command,
CECIL MAY, Major,
for Colonel
Commandant, Local Forces.

Transports and Mortgages.

Counties of Demerary & Essequebo.

18th October, 1913.

[First Publication.]

The following TRANSPORTS and MORTGAGES are intended to be passed before one of Their Honours the Judges of the Supreme Court of British Guiana on any day after Saturday, the 18th day of October, 1913, which such Judge shall be pleased to appoint, viz. :—

1. By Isabella Henrietta Spooner, the wife of Walter Isaac Hamlet Spooner, both of lot 12, Henry Street, Georgetown, A FIRST MORTGAGE on the south half of lot number 12 (twelve) situate in South Freeburg District, Werk-en-Rust, in the city of Georgetown, county of Demerary and colony of British Guiana, and all the buildings and erections thereon,—to and in favour of The British Guiana Mutual Fire Insurance Company, Limited, of Lots Nos. 27, 28 and 29, corner of Robb and Hincks Streets, Georgetown.

2. By Henrique Joaquim, of Stewartville, West Coast, Demerara, TRANSPORT of part of Plantation Vrees-en-Hoop, now called Stewartville, situate on the west sea coast of the county of Demerary, known on a diagram thereof by the Sworn Land Surveyor Alexander Buchanan, dated 29th of October, 1842, and deposited in the Registrar's Office of the counties of Demerary and Essequebo on the 3rd of April, 1847, as lot number 131 (one hundred and thirty-one),—to and in favour of Azoro Augustus Licoris, of Stewartville, West Coast, Demerara.

3. By Jacob Williams, of Tenez Ferme, Canal No. 1, West Bank, Demerary, TRANSPORT of a piece of land being part of the east half of the west half of Plantation Tenez Ferme, situate in Canal No. 1 on the West Bank of the Demerara River, in the county of Demerary and colony of British Guiana, the said east half of the west half of said plantation being bounded on the east by a portion of the said plantation belonging to Bisnath, and on the west by a portion of the said plantation belonging to Joseph Harding, the said piece of land measuring two and a half roods in façade and commencing from the eastern boundary of the said east half of the west half of the said Plantation Tenez Ferme and extending in a westerly direction by the whole depth of the said plantation, the said two and a half roods of land hereby transported including one-half of the draining trench which is situated on the western side of the said two and a half roods of land,—to and in favour of Joseph DeSouza, of Tenez Ferme, Canal No. 1, West Bank, Demerary.

4. By Somaroo, male Indian immigrant, No. 443, ex *New Castle*, 1879, TRANSPORT of the north half of the west half of lot number 22 (twenty-two), part of that part of Plantation Peter's Hall, *cum annexis*, situate on the east bank of the river Demerary, in the county of Demerary and colony of British Guiana, known as Bagot's Town village and laid down and defined on a plan made at the request of the Registrar of Demerary and Essequebo of Bagot's Town village, formerly of Plantation Peter's Hall, situate on the east bank of the Demerary river, from a re-survey in January, 1867, in accordance with a survey by Thomas Hubbard, Sworn Land Surveyor, of date 1st January, 1841, by Cathcart Chalmers, Sworn Land Surveyor, deposited in the Registrar's Office of the counties of Demerary and Essequebo on the 26th September, 1867, subject to the life interest of Elizabeth Murray as bequeathed to her under the will of William Mars, deceased, no buildings thereon,—to and in favour of Hasnali, male, of Peter's Hall, East Bank, Demerara.

5. By Samuel Thomas Fredericks, of lot 125, Barracks Street, Kingston. Georgetown, in his own right and as heir, *ab intestato*, failing all relatives, of his deceased wife Rebecca Gibson Fredericks to whom he was married in community of property, a FIRST MORTGAGE on the eastern quarter of the concession or lot number 125 (one hundred and twenty-five), mentioned and referred to in the Town books as east quarter lot number 125 (one hundred and twenty-five), also known as 125B, situate in Kingston, city of Georgetown, county of Demerary, with the buildings and erections thereon,—to and in favour of Elisa deFreitas Browne, of lot 6, Brickdam, Georgetown.

6. By Ishmael Alexander Hughes, of La Retraite, West Bank, Demerara, TRANSPORT of, *firstly*, an undivided half of the piece of land known as L'Esperance, situate on the west bank of the river Demerary, the said piece of land having together with the adjoining piece of land commonly called Little Farm a façade of about one hundred and ten roods by the usual depth as measured and paaled off by H. Rainsford, Sworn Land Surveyor, in the month of September, 1849, and as laid down on a sketch thereof by said Surveyor, dated 24th of September, 1854, deposited in the Registrar's Office of the counties of Demerary and Essequebo on the 6th of November, 1854; and *secondly*, an undivided half of a piece of land commonly called Little Farm, situate opposite Plantation Coverden, on the west bank of the river Demerary, the said piece of land having together with the adjoining piece of land known as L'Esperance, a façade of about one hundred and ten roods by the usual depth as measured and paaled off by H. Rainsford, Sworn Surveyor, in the month of September, 1849, and as laid down on a sketch thereof by said Surveyor, dated 24th September, 1854, deposited in the Registrar's Office of the counties of Demerary and Essequebo on the 6th of November, 1854, no buildings thereon,—to and in favour of Abraham James Hughes, of La Retraite West Bank, Demerara.

7. By Rasulan, singlewoman, B.R., No. 690, of 1883, of Pouderoyen Village, West Bank, Demerary, a FIRST MORTGAGE on lot number 26 (twenty-six), Pouderyouen (Pouderoyen) Village, West Bank, Demerara, with all the buildings and erections thereon,—to and in favour of J. P. Santos, of lot 30, Hadfield Street, Georgetown.

8. By Pragdutt, male East Indian, native of the colony, of Friendship, East Coast, Demerara, TRANSPORT of the west quarter lot number 16 (sixteen), section A, west quarter of lot number 58 (fifty-eight), section B, west quarter of lot number 27 (twenty-seven), section C, west quarter of lot number 123 (one hundred and twenty-three), section D, which form one-quarter of a share in the Village of Friendship, situate on the east sea coast of the county of Demerary and in the colony of British Guiana, with all the buildings and erections thereon,—to and in favour of Josodha, female, No. 487 of 1883, singlewoman, of Friendship Village, aforesaid.

9. By Theophilus Augustus Moore, of lot 18, Second Street, Albert-town, in the city of Georgetown, a FIRST MORTGAGE on west half of a piece of land part of Plantation Thomas, situate on the sea coast east of the county of Demerary now called Albert-

Digitized by Google

town, known on a chart thereof by the Sworn Land Surveyor Joseph Hadfield, deposited in the Registrar's Office for the counties of Demerary and Essequebo as lot number 18 (eighteen), and all the buildings and erections thereon,—to and in favour of The Demerara Mutual Life Assurance Society, Limited, of lots 1, 2 and 3, High Street, Robbstown, Georgetown.

10. By Robert Hugh Birkett, of lot 78, Broad Street, in the city of Georgetown, A FIRST MORTGAGE on the east half of lot number 51 (fifty-one), situate in North Freeburg District, in the city of Georgetown, county of Demerary, and colony of British Guiana, and all the buildings and erections thereon,—to and in favour of The Demerara Mutual Life Assurance Society, Limited, of Lots 1, 2 and 3, High Street, Robbstown, Georgetown.

11. By William Alstein Parker, John Ernest Parker, and Edward Stanislaus Elliot Parker and by Caroline Georgiana Parker and Frances Henrietta Parker, spinsters, and by Johanna Maria Davis, born Parker, widow, as the sole heirs, *ab intestato*, of their mother, Margaret Maria Parker, widow, deceased, a FIRST MORTGAGE on lot number 223 (two hundred and twenty-three) and the east half of lot number 222 (two hundred and twenty-two), in that part of Georgetown called Bourda, as laid down and defined on the plan of the Town Districts, situated on the lands of the Vlissengen Estate, made by the Sworn Land Surveyor Luke M. Hill, dated 17th June, 1879, and deposited in the Registrar's Office of the counties of Demerary and Essequebo on the first of November, 1879, said plan having been approved of by the Governor and Court of Policy on the 22nd of September, 1879, and deposited in the Registrar's Office aforesaid, in pursuance of the provisions of section sixty-four of Ordinance No. 2 of the year 1876, and on all the buildings and erections thereon,—to and in favour of The Demerara Mutual Life Assurance Society, Limited.

12. By Richard David Nurse, of lot 47, Robb Street, Bourda, Georgetown, in his quality as the duly constituted attorney in this colony of Charles Theophilus Campbell Nurse, of Wilkes Barre, Pensylvania, United States of America, agreeably with power of attorney duly recorded in the office of the Registrar of British Guiana, in the Book of Records No. 52, Volume 1, folio 772, *et sequentibus*, and by Emma Georgiani Nurse, spinster, of 115, Regent Road, Bourda, Georgetown, in her own right and as the duly constituted attorney in this colony of Robert Arnold McMurdock, the father and natural guardian of the minors Maria Louisa, Robert Campbell, Gladys May and Yulisse Claribel McMurdock, agreeably with power of attorney duly recorded in the office of the Registrar of British Guiana, in the book of Records No. 53, Volume 1, folio (720), *et sequentibus*, being hereto authorised by an order of His Honour Sir T. C. Rayner, Chief Justice of British Guiana, bearing date 27th February, 1913, and by an order revival of His Honour A. Earnshaw, acting Chief Justice of British Guiana, dated 19th September, 1913, TRANSPORT of lot number 149 (one hundred and forty-nine), situate in Bourda District, in the City of Georgetown, in the County of Demerara and Colony of British Guiana, with all the buildings and erections hereon, subject to a First Mortgage passed on the 15th May, 1909, in favour of the estate of Pierre Louis de Saffon, deceased,—to and in favour of Richard Louis Ross, of 149, Regent Road, Bourda.

13. By Francisco Gomes De Barros, of lot 46, Urquhart Street, Georgetown, TRANSPORT of the west half of lot number 171 (one hundred and seventy-one), situate in that part of Georgetown called Bourda as laid down and defined on the plan of the Town Districts, situated on the lands of the Vlissengen Estate, made by the Sworn Land Surveyor Luke M. Hill, dated 17th June, 1879, and deposited in the Registrar's Office of the counties of Demerary and Essequibo on the first of November, 1879, said plan having been approved of by the Governor and Court of Policy on the 22nd of September, 1879, and deposited in the Registrar's Office aforesaid, in pursuance of the provisions of section sixty-four of Ordinance No. 2 of the year 1876, with all the buildings and erections thereon,—to and in favour of Manoel Ferreira, of lot 154, Oronoque Street, Georgetown.

14. By Bhoodoo, male Indian immigrant, No 33, ex *Belvedere*, 1872, of Kitty, Demerary, TRANSPORT of lots numbers 230 (two hundred and thirty) and 231 (two hundred and thirty-one), part of that portion of Plantation Kitty, situate on the east sea coast of the county of Demerary and colony of British Guiana, known as the Village of Alexanderville, which said lots are laid down and defined on a diagram of an extension of the Village of Alexanderville, being a portion of Plantation Kitty, made by John Peter Prass, Sworn Land Surveyor, dated 24th March, 1888, and deposited in the office in Georgetown of the Registrar of British Guiana on the 24th day of November, 1888, with all the buildings and erections thereon,—to and in favour of Caroline Beatrice Timmerman, widow, of Essequebo.

Registrar's Office of British Guiana, Georgetown Demerary, this 3rd day of October, 1913.

B. S. NEWSAM,
Acting Registrar.

Counties of Demerary & Essequebo.

11TH OCTOBER, 1913.

[SECOND PUBLICATION.]

THE following TRANSPORTS and MORTGAGES are intended to be passed before one of Their Honours the Judges of the Supreme Court of British Guiana on any day after Saturday, the 11th day of October, 1913, which such Judge shall be pleased to appoint, viz.:—

1. By Isabella Balle Browne, widow, of lot 70, Robb Street, Bourda, Georgetown, TRANSPORT of lot number 70 (seventy), in that part of Georgetown called Bourda, as laid down and defined on the plan of the Town Districts, situated on the lands of the Vlissengen estate, made by the Sworn Land Surveyor Luke M. Hill, dated 17th June, 1879, and deposited in the Registrar's Office of the counties of Demerary and Essequebo on the 1st November, 1879, said plan having been approved by the Governor and Court of Policy on the 22nd of September, 1879, and deposited in the Registrar's Office aforesaid in pursuance of the provisions of section sixty-four of Ordinance No. 2 of the year 1876, with all the buildings and erections thereon,—to and in favour of Edith G. Gownder, the wife of Joseph Nathaniel Gownder, of lot 41, Upper Robb Street, Bourda, Georgetown, Demerara.

2. By John Augustus Seymour, of Kitty Village, East Coast, Demerary, TRANSPORT of lots numbers 135 (one hundred and thirty-five) and 136 (one hundred and thirty-six), situate in the Village of Alexanderville, in the Parish of St. George, in the county of Demerary and in the colony of British Guiana, with all the buildings and erections thereon subject to a First Mortgage passed and executed on the 28th day of September, 1912, to and in favour of The British Guiana Building Society, Limited,—to and in favour of Charles Thomas Herbert, of Bel Air, Eeast Coast, Demerery.

3. By the Colony of British Guiana, TRANSPORT of lot number 7 (seven), First Street, part of the lands formerly known as the Town of Morawhanna, in the North West District, in the county of Demerara and colony of British Guiana, said lot being laid down and defined on a plan of the said Town of Morawhanna by W. A. Harrison, Government Surveyor, dated 8th December, 1892, and deposited in the Registrar's Office on the 16th October, 1893,—to and in favour of Julia Maria D'Aguiar, widow, of lot number 21, Brickdam, Georgetown.

4. By the Colony of British Guiana, TRANSPORT of cultivation lot number 146 (one hundred and forty-six), section B, part of Plantation Clonbrook, situate on the east sea coast of the county of Demerara and colony of British Guiana, said lot being laid down and defined on a plan of the said plantation by E. S. E. Parker, Government Surveyor, dated 25th March, 1908, and deposited in the Registrar's Office on the 28th April, 1910,—to and in favour of Biput, No. 72,964, ex *Jura*, 1895, a male East Indian immigrant, residing at Plantation Clonbrook.

5. By the Colony of British Guiana, TRANSPORT of cultivation lot number 173 (one hundred and seventy-three), section A, part of Plantation Triumph, situate on the east sea coast of the county of Demerara and colony of British Guiana, said lot being laid down and defined on a plan of portion of the said plantation by L. M. Nightingale, Government Surveyor, dated 20th March, 1911, and deposited in the Registrar's Office on the 11th July, 1912,—to and in favour of Lallu, No. 87,267, ex *Mersey*, 1900, a male East Indian immigrant, residing at Plantation Mon Repos.

6. By the Mayor and Town Council of the city of Georgetown, TRANSPORT of lot number 249 (two hundred and forty-nine), in that part of Georgetown called Queenstown Ward, as laid down and defined on the plan of the District, situated on the lands of the Thomas estate, made by the Sworn Land Surveyor, Luke M. Hill, C.E., dated 1st September, 1887, and deposited in the office in Georgetown of the Registrar of the colony of British Guiana on the seventh day of April, 1888, in pursuance of the provisions of section six of Ordinance two of 1887, said lot number 249 (two hundred and forty-nine), being subject to the By-Laws and Regulations passed by the Mayor and Town Council on the 15th May, 1888, and sanctioned by the Governor and Court of Policy on the 10th July, 1888,—to and in favour of George

Digitized by Google

Douglas Richardson, of lot 249, Forshaw Street, Queenstown Ward, aforesaid.

7. By Peter Vander Hyden, of lot 17, Broad Street, Georgetown, Demerara, TRANSPORT of lot number 9 (nine), part of the plantation or estate called Vreed-en-Hoop, *cum annexis*, situate on the west bank of the river Demerary, in the county of Demerary, in the colony of British Guiana, said lot number 9 (nine), being laid down and defined on a plan made by the Sworn Land Surveyor E. Chalmers, dated 9th July, 1898, and deposited in the Registrar's Office of British Guiana on the 12th of January, 1900, with all the buildings and erections thereon,—to and in favour of Margaret Theresa Fraser, spinster, of 44, Princes Street, Georgetown, aforesaid.

8. By Henry Beckles, of lot 333, Cumings Street, Georgetown, TRANSPORT of west half lot number 174 (one hundred and seventy-four), in that part of Georgetown called Lacytown as laid down and defined on the map of the several Wards of the city of Georgetown, situated on the lands of the Vlissengen estate, made by the Sworn Land Surveyor William Hayley, dated January, 1877, and deposited in the Registrar's Office of the counties of Demerary and Essequebo on the 24th July, 1878, said map having been approved of by the Governor and Court of Policy on the 15th May, 1878, and deposited in the Registrar's Office aforesaid in pursuance of the provisions of section sixty-four of Ordinance No. 2 of the year 1876, said west half of said lot number 174 (one hundred and seventy-four), being subject to the lien of the Receiver General of British Guiana, with the building and erections thereon,—to and in favour of Adelaide Griffith, spinster, of said lot 174.

9. By Mankaomar, singlewoman. R. of D., No. 19,213, ex *Ganges*, 1884, of Plantation Bachelor's Adventure, East Coast, Demerary, TRANSPORT of an undivided third part of lot number 46 (forty-six), part of the plantation or estate called Bachelor's Adventure, situate on the east sea coast of the county of Demerary and colony of British Guiana, bounded on the east by Plantation Paradise, on the west by Plantation Enterprise, on the north by the sea and on the south by Crown lands, the said lot 46 (forty-six), being laid down and defined on a plan of part of Plantation Bachelor's Adventure, East Coast, Demerary, British Guiana, surveyed and paaled off at the request of the proprietors by Ewald C. H. Klautky, Sworn Land Surveyor, dated 9th January, 1907, and deposited in the Registrar's Office of British Guiana on the 12th day of February, 1907, with one building thereon,—to and in favour of Matborsing, male East Indian immigrant, No. 73,809, ex *Ems*, 1895, of Enterprise, East Coast, Demerary, for an undivided three-fourths (¾) of the hereinbefore mentioned property and the building and to and in favour of James Lewis, of Enterprise aforesaid, for the remaining undivided one-fourth (¼) of the said property.

10. By Frank Esau Yhap, of Suddie, Essequebo, in his own right and as the father and natural guardian of his minor children Daisy Yhap, Eril Yhap and Gladys Yhap, being hereto duly authorised by an Order of His Honour Albert Earnshaw, acting Chief Justice of British Guiana, dated 1913, the said Daisy Yhap, Eril Yhap and Gladys Yhap, being the heirs, *ab intestato*, of their mother Ida Yhap, deceased, who was married in community of property to the said Frank Esau Yhap, TRANSPORT of lot number 14 (fourteen), section B, part of the lands of Plantation Onderneeming, situate on the left bank of the River Essequebo, in the county of Essequebo and colony of British Guiana, said lot being laid down and defined on a diagram of the front lands of the said Plantation by Henry Bouglé, Government Surveyor, dated 12th February, 1902, and deposited in the Registrar's Office of British Guiana, on the 6th May, 1902, without the buildings and erections thereon,—to and in favour of Joseph Molborough, of Sudddie, Essequebo.

11. By Isabella Armstrong, widow, of Alexander Village, East Bank, Demerary, as having been married in community of property to James Armstrong deceased and also as the sole heir, *ab intestato*, failing all relatives of her husband the said James Armstrong, deceased, TRANSPORT of a tract of Crown land, situate, lying and being at the southern point of Great Troolie Island, Essequibo River, commencing at a point on the eastern side of the Island, about 150 roods from the southern end and having a façade N. 211° 36' E. 65 roods by a mean depth N. 301° 36' E. of 115.38 roods being the northern portion of a Grant formerly in the occupancy of F. J. Kinch, in the county of Essequebo and colony of British Guiana, and containing 25 (twenty-five) acres as shown on a diagram by Henry H. Bouglé, Government Surveyor, dated the 14th day of February, 1900, and annexed to the Grant No. 2,374, a duplicate of which diagram together with a duplicate of the said Grant is deposited in the Office of the Government Land Department, subject to the conditions of the said Grant,—to and in favour of Isaac Waterman, of Noitgedacht, Wakenaam, Essequebo.

12. By Antonio de Freitas, of lot 21, Broad Street, Georgetown, a FIRST MORTGAGE on part of the concession or lots 15 (fifteen) and 16 (sixteen), situate in Cumingsburg, city of Georgetown, county of Demerary, being thirty feet in front and one hundred and sixty feet in depth and all the buildings and erections thereon,—to and in favour of The British Guiana Mutual Fire Insurance Company, Limited, of lots 27, 28 and 29, corner of Robb and Hincks Streets, Georgetown.

13. By Rampersaud, male, B.R., No. 292, of 1870, of Pln. Novar, Mahaicony Creek, TRANSPORT of a piece of land part of a tract of Crown Land situate lying and being on the right bank of the Mahaicony Creek, commencing 7 roods below the mouth of the Moco-Moco Creek, and extending thence upwards in façade S. 20° 15' W. 100 roods by a mean depth S. 69° 45' E. 300 roods in the county of Demerara, colony of British Guiana and containing 100 acres as shown on a diagram by F. U. Tronchin, acting Government Surveyor, dated 19th March, 1898, and annexed to Grant No. 1,683, the said piece of land hereby transported having a façade of 15 roods commencing 25 roods from the western extremity of the northern boundary of said Grant, and extending in a southerly direction by the whole depth of said Grant, subject to the conditions contained in the said Grant,—to and in favour of Beeputh, male, B.R., No. 181 of 1878, of Moco-Moco, Mahaicony Creek.

14. By Joseph Santos Fernandes, of lot 7, Broad Street, Georgetown, Demerara, A FIRST MORTGAGE on lot 20 (twenty), part of the abandoned Plantation called and known as Maria's Lodge situate on the west coast of the county of Essequebo, said lot number 20 (twenty), being laid down and defined on a diagram of Plantation Maria's Lodge made by Frank Fowler, acting Assistant Crown Surveyor, on the 27th September, 1897, and deposited in the Registrar's Office of British Guiana on the 20th February, 1900, save and except the draining trench running across said lot, and *secondly*, on all and singular the stock-in-trade, machinery, plant, good-will, goods, wares, merchandise, furniture, fixtures, fittings, utensils and further appurtenances of every description, book and other debts, assets and choses in action of the retail spirit and provisions business now or hereafter carried on by the mortgagor upon the said lot 20 (twenty), hereinbefore particularly described, whether carried on upon the said premises or elsewhere in the said colony of British Guiana and on all other stock-in-trade, machinery, plant, good-will, goods, wares, merchandise, furniture, fittings, utensils, book and other debts, assets and choses in action and further appurtenances of every description which may hereafter be brought in or taken into the said business either in addition to those at present existing, or in substitution therefor or which may be due to the mortgagor hereafter in regard to the business or businesses which may hereafter be carried on by him whether upon the said premises or elsewhere in the said colony of British Guiana, and the licences for carrying on the said business or businesses,—to and in favour of J. P. Santos and Company, Limited, whose registered office is at lots 54 and 55, Water Street, Robbstown, Georgetown.

15. By William Farnum Beamish Harris, of lot 18, Charles Street, Charlestown, TRANSPORT of east half of lot number 74 (seventy-four) or 87 (eighty-seven), situate in Werk-en-Rust, in the city of Georgetown, county of Demerary, with all the buildings and erections thereon,—to and in favour of Thomas Mendes, of lot 94, Smyth Street, Werk-en-Rust.

16. By Blanche Caroline Eveline Huthersall and Frederica Augusta Louisa Huthersall, spinsters, of lot 197, Charlotte Street, Georgetown, a FIRST MORTGAGE on lot number 197 (one hundred and ninety-seven) in that part of Georgetown called Lacytown as laid down and defined on the plan of the Town Districts, situated on the lands of the Vlissengen estate made by the Sworn Land Surveyor Luke M. Hill, dated 17th June, 1879, and deposited in the Registrar's Office of the counties of Demerary and Essequebo on the 1st of November, 1879, said plan having been approved of by the Governor and Court of Policy on the 22nd of September, 1879, and deposited in the Registrar's Office aforesaid, in pursuance of the provisions of section sixty-five of Ordinance No. 8 of the year 1876, said lot number 197 (one hundred and ninety-seven) being subject to the lien of the Receiver General of British Guiana and all the buildings and erections thereon,—to and in favour of The British Guiana Mutual Fire Insurance Company, Limited, of lots Nos. 27, 28 and 29, corner of Robb and Hincks Streets, Georgetown.

17. By Francis Marques, of lot 109, Leopold

Digitized by Google

Street, Georgetown, a FIRST MORTGAGE on the east half of east half of lot number 28 (twenty-eight), being part of Plantation La Penitence, situate on the east bank of the river Demerary and known on a chart or plan thereof by the Sworn Land Surveyor James Hackett deposited in the Registrar's Office of the counties of Demerary and Essequebo and in terms of a certain contract of sale and purchased dated the 16th of April, 1844, and recorded in the Registrar's Office aforesaid in the book of records No. 33, Vol. 1, folio 611, et sequentibus, and all the building and erections thereon,—to and in favour of The British Guiana Mutual Fire Insurance Company, Limited, of lots 27, 28 and 29, corner of Robb and Hinck Streets, Georgetown.

18. By Marian Adonis, the wife of William Adonis, of Robb Street Lacytown, Georgetown, a SECOND MORTGAGE on the south half of lot number 58 (fifty-eight), situate in North Newburg, Werk-en-Rust, city of Georgetown, county of Demerary and colony of British Guiana, and on all the buildings and erections thereon,—to and in favour of Eustace Gordon Woolford, of lots 134, 135 and 136, Kingston, Georgetown, and Edwin Angel Walbridge Sampson, of America Street, Georgetown.

19. By Mary Marshall, widow, of La Jalousie, West Coast, Demerary, as having been married in community of property to her husbtand Joseph Marshall, deceased, and by Ignatius Marshall, Susan Alleyne, born Marshall the wife of FitzGerald Alleyne, Blanche Marshall, Elizabeth Marshall and Ernest Straker, as having been married in community of property to Martha Straker, born Marshall, all of La Jalousie aforesaid, the said Ignatius Marshall Susan Alleyne born Marshall, Blanche Marshall, Elizabeth Marshall and Martha Straker born Marshall being the heirs, *ab intestato*, of their deceased father the said Joseph Marshall, TRANSPORT of lot number 15 (fifteen), part of the front lands of Plantation La Jalousie and Bien Fait, known together as Plantation La Jalousie, *cum annexis*, situate on the west sea coast of the county of Demerary and colony of British Guiana, the said lot being laid down and defined on a plan of part of the front lands of the said plantation, made by E. A. Haynes, Sworn Land Surveyor, dated 2nd September, 1907, and deposited in the Registrar's Office of British Guiana on the 19th November, 1907, —to and in favour of Sukihaji, No. 81,296, ex *Lena*, 1899, female East Indian residing at

20. By Rymond Gonsalves Ferreira of Pomeroon, TRANSPORT of a tract of Crown land situate and being on the left bank of the Pomeroon river, commencing at a paal marking the upper boundary of a tract of 25 acres held under licence No. 3,537, by John Correira, and about 2 miles below Eurowah point, and extending in façade upwards S. 28° 03' E. 25 roods, with a mean depth S. 61° 57' W 300 roods in the county of Essequebo and colony of British Guiana and containing twenty-five Rhynland acres as shown on a diagram by James A. P. Bowhill, Government Surveyor, dated the sixteenth day of May, 1904, a duplicate of which diagram together with a duplicate of the Grant (No. 3818) is deposited in the Office of the Department of Lands and Mines, subject to the conditions of the said Grant,—to and in favour of John Gonsalves, of Pomeroon, Essequebo.

21. By Robert Hugh Birkett, the duly constituted attorney of Esther Birkett, widow, both of lot 78 (seventy-eight), New Charlestown, agreeably with power of attorney executed and recorded in office of the Registrar of British Guiana on the 10th January, 1912, TRANSPORT of the east quarter of lot number 78 (seventy-eight), situate in New Charlestown District, city of Georgetown, county of Demerary, and colony of British Guiana with all the buildings and erections thereon, subject to a First Mortgage passsd thereon on the 15th February, 1912,—in favour of The British Guiana Building Society, Limited,—to and in favour of William Beresford Jordan, of 7, Sussex Street, Georgetown.

22. By Margaret Amanda Straker, the wife of Joseph Abraham Straker, both of lot 48, Robb Street, Bourda, in the city of Georgetown, A FIRST MORTGAGE on the west half of lot number 49 (forty-nine), in that part of Georgetown called Bourda, as laid down and defined on the plan of the town districts, situated on the lands of the Vlissengen estate, made by the Sworn Land Surveyor Luke M. Hill, dated 17th June, 1879, and deposited in the Registrar's Office of the counties of Demerary and Essequebo on the First of November, 1879, said plan having been approved of by the Governor and Court of Policy on the 22nd of September, 1879, and deposited in the Registrar's Office aforesaid in pursuance of the provisions of section sixty-four of Ordinance No. 2 of the year 1876, and all the buildings and erections thereon,—to and in favour of The British Guiana Building Society, Limited, of lots Nos. 1, 2, and 3, High Street, Georgetown.

23. By George Douglas Richardson, of lot 249, Queenstown, in the city of Georgetown, A FIRST MORTGAGE on lot number 249 (two hundred and forty-nine), in that part of Georgetown called Queenstown Ward, as laid down and defined on the plan of the district situated on the lands of the Thomas estate, made by the Sworn Land Surveyor Luke M. Hill, C.E., dated 1st September, 1887, and deposited in the Office in Georgetown of the Registrar of the colony of British Guiana on the Seventh day of April, 1888, in pursuance of the provisions of section six of Ordinance two of 1887, said lot number 249 (two hundred and forty-nine), being subject to the By-Laws and Regulations passed by the Mayor and Town Council on the 15th May, 1888, and sanctioned by the Governor and Court of Policy on the 10th July, 1888, and all the buildings and erections thereon,—to and in favour of The British Guiana Building Society, Limited, of lots Nos. 1, 2 and 3, High Street, Georgetown.

24. By Percival Thompson, of lot 149, Regent Street, Lacytown, in the city of Georgetown, A FIRST MORTGAGE on the west half of lot number 215 (two hundred and fifteen), in that part of Georgetown called Bourda, as laid down and defined on the plan of the Town districts, situated on the lands of the Vlissengen estate, made by the Sworn Land Surveyor Luke M. Hill, dated 17th June, 1879, and deposited in the Registrar's Office of the counties of Demerary and Essequebo on the 1st of November, 1879, said plan having been approved of by the Governor and Court of Policy on the 22nd of September, 1879, and deposited in the Registrar's Office aforesaid in pursuance of the provisions of section sixty-four of Ordinance No. 2 of the year 1876, and all the buildings and erections thereon,—to and in favour of The British Guiana Building Society, Limited, of lots Nos. 1, 2 and 3, High Street, Georgetown.

25. By Manoel Jacintho Carreiro, of lot 12, James Street, Albouystown, in the city of Georgetown, a FIRST MORTGAGE on lot number 28 (twenty-eight), in North Freeburg, in the city of Georgetown, and all the buildings and erections thereon,—to and in favour of The Demerara Mutual Life Assurance Society, Limited, of lots 1, 2, and 3, High Street, Robbstown, Georgetown.

26. By William Van Battenburg Gunning, of lot 69, Main Street, in the city of Georgetown, in his quality as one of the joint and several Attorneys in this colony of Adriana Catherine Van Battenburg Stafford, born Gunning, widow, a FIRST MORTGAGE on lot number 218 (two hundred and eighteen) in that part of Georgetown called Lacytown, as laid down and defined on the plan of the Town districts, situated on the lands of the Vlissengen estate, made by the Sworn Land Surveyor Luke M. Hill, dated 17th June, 1879, and deposited in the Registrar's Office of the counties of Demerary and Essequebo, on the 1st of November, 1879, said plan having been approved of by the Governor and Court of Policy on the 22nd of September, 1879, and deposited in the Registrar's Office aforesaid in pursuance of the provisions of section sixty-five of Ordinance No. 8 of the year 1876, and all the buildings and erections thereon,—to and in favour of The Demerara Mutual Life Assurance Society, Limited, of lots 1, 2, and 3, High Street, Robbstown, Georgetown.

27. By George Richard Vaughan, of lot 142, Regent Road, Bourda, in the city of Georgetown, TRANSPORT of east half of the concesssion or lot number 17 (seventeen), situate in Charlestown district, in the city of Georgetown, county of Demerary and colony of British Guiana with all the buildings and erections thereon,—to and in favour of Matilda Livingstone and the minor Ruth Leonie Livingstone, both of lot 14, Bent Street, in the city of Georgetown.

28. By Constantine Gonsalves, of 134, Church Street, Georgetown, TRANSPORT of the east half of lot number 51 (fifty-one), situate in North Freeburg District, in the city of Georgetown, county of Demerary and colony of British Guiana, with all the buildings and erections thereon,—to and in favour of Robert Hugh Birkett, of 78, Broad Street, Georgetown.

29. By Thomas Mendes, of lot 94, Smyth Street, Georgetown, Demerara, a FIRST MORTGAGE on *firstly* the east half of lot number 114 (one hundred and fourteen), in that part of Georgetown called Lacytown, as laid down and defined on the Town Districts, situated on the plan of the Vlissengen estate, made by the Sworn Land Surveyor Luke M. Hill, dated 17th June, 1879, and deposited in the Registrar's Office of the counties of Demerary and Essequebo on the first of November, 1879, said plan having been approved of by the Governor and Court of Policy on the 22nd of September, 1879, and deposited in the Registrar's Office aforesaid in pursuance of the provisions of section sixty-four of

Digitized by Google

Ordinance No. 2 of the year 1876, and all the building and erections thereon, said east half of lot 114, being subject to the lien of the Receiver General of British Guiana; *secondly*, the east half of lot number 74 (seventy-four) or 87 (eighty-seven), situate in Werk-en-Rust, in the city of Georgetown, county of Demerary and all the buildings and erections thereon,—to and in favour of The British Guiana Mutual Fire Insurance Company, Limited, of lots Nos. 27, 28 and 29, corner of Robb and Hincks Streets, Georgetown.

30. By Sookea (female), No. 285, ex *Ganges*, 1871, widow, as one of the legatees under the last will and testament of her husband Mutoye, deceased, No. 49, ex *Ganges*, 1871, bearing date 1st June, 1892, and deposited in the Registrar's Office of the counties of Demerary and Essequibo on the 20th June, 1892, and as the sole heiress, *ab intestato*, of Boodhia, deceased, who was also one of the legatees under the said last will and testament of the said Mutoye, deceased, TRANSPORT of five undivided twelfth parts or shares of and in lot No. 86 (eighty-six), part of Plantation Vereeniging, sometimes known as and called Plantation Supply, situate on the west bank of the Mahaica creek, in the county of Demerary, in the colony of British Guiana, the said lot being laid down and defined on a diagram of part of Vereeniging by the Sworn Land Surveyor W. J Fowler, dated 28th April, 1890, and deposited in the Registrar's Office of British Guiana on the 12th of February, 1891, —to and in favour of Buskulia, No. 45, ex *Pandora*, 1878.

Registrar's Office of British Guiana, Georgetown, Demerary, this 26th day of September, 1913.

B. S. NEWSAM,
Acting Registrar.

Counties of Demerary & Essequebo.

4th October, 1913.

[Third Publication.]

THE following TRANSPORTS and MORTGAGES are intended to be passed before one of Their Honours the Judges of the Supreme Court of British Guiana on any day after Saturday, the 4th day of October, 1913, which such Judge shall be pleased to appoint:—

1. By Susan Hart, of lot 5, Hadfield Street, Georgetown, a FIRST MORTGAGE on the west half of lot number 5 (five), situate in Newburg, Werk-en-Rust, city of Georgetown, county of Demerary and all the buildings and erections thereon,—to and in favour of The British Guiana Mutual Fire Insurance Company, Limited, of lot Nos. 27, 28 and 29, corner of Robb and Hincks Street, Georgetown.

2. By Sarah Brathwaite, of lot 201, Camp Street, Lacytown, Georgetown, a FIRST MORTGAGE on the south half of lot number 201 (two hundred and one), in that part of Georgetown called Lacytown, as laid down and defined on a plan of the Town districts, situated on the lands of the Vlissengen estate, made by the Sworn Land Surveyor Luke M. Hill, dated 17th June, 1879, and deposited in the Registrar's Office of the counties of Demerary and Essequebo on the 1st of November 1879, said plan having been approved of by the Governor and Court of Policy on the 22nd of September, 1879, and deposited in the Registrar's Office aforesaid in pursuance of the provisions of section 64 of Ordinance No. 2 of the year 1876, and all the buildings and erections thereon, subject to the lien of the Receiver General of British Guiana,—to and in favour of The British Guiana Mutual Fire Insurance Company, Limited, of lots Nos. 27, 28 and 29, corner of Robb and Hincks Streets, Georgetown.

3. By George Forrester King, of Georgetown, TRANSPORT of, *firstly*, lot 297 (two hundred and (ninety-seven), in South Cumingsburg District, in the city of Georgetown, county of Demerary and colony of British Guiana and all the buildings and erections thereon, subject to a First Mortgage thereon, in favour of The British Guiana Mutual Fire Insurance Company, Limited, passed on the 29th July, 1911; and *secondly*, three undivided fourth parts or shares of and in the north half of part of the front lands of the Plantation Peter's Hall, situate on the east bank of the river Demerary and known on a diagram thereof by the Sworn Land Surveyor Thomas Hubbard, dated 18th June, 1841, deposited in the Registrar's Office in the counties of Demerary and Essequebo on the 24th February, 1848, as lot number 39 (thirty-nine), with the building thereon,—to and in favour of Robert James Kingsland, of Peter's Hall, East Bank, Demerara.

4. By Pollycarpia Pawlar Pistana, the wife of Francis John Pistana, of lot 241, South Road, Bourda Georgetown, TRANSPORT of the east half of lot number 241 (two hundred and forty-one), in that part of Georgetown called Bourda as laid down and defined on the plan of the Town Districts, situated on the lands of the Vlissengen Estate, made by the Sworn Land Surveyor Luke M. Hill, dated 17th June, 1879, and deposited in the Registrar's Office of the counties of Demerary and Essequibo on the first of November, 1879, said plan having been approved of by the Governor and Court of Policy on the 22nd of September, 1879, and deposited in the Registrar's Office aforesaid, in pursuance of the provisions of section sixty-four of Ordinance No. 2 of the year 1876, and all the buildings and erections thereon, and subject to a First Mortgage passed to and in favour of The British Guiana Building Society, Limited, on 14th October, 1911,—to and in favour of Richard Sydney Ross, of lot 106, Regent Street, Bourda, Georgetown.

5. By Gerald Adolphus Spencer, of Plantation LaUnion, Essequebo, TRANSPORT of lots B and C., parts of the lands of Plantation Huis't Dieren, *cum annexis*, situate on the left bank of the River Essequibo in the County of Essequebo and colony of British Guiana, said lots being laid down and defined on a plan of the said plantation by L. S. Hohenkerk, Government Surveyor, dated 26th November, 1907, and deposited in the Registrar's Office on 24th February, 1909, no buildings thereon,—to and in favour of Benjamin Nathaniel Nurse and Charles Nathaniel Seals, both of Plantation Zorg, Essequibo.

6. By the Colony of British Guiana, TRANSPORT of cultivation lots number 101 (one hundred and one) and 102 (one hundred and two), section C, parts of Plantation Triumph, situate on the east sea coast of the county of Demerara and colony of British Guiana, said lots being laid down and defined on a plan of portion of the said plantation by L. M. Nightingale, Government Surveyor, dated 4th September, 1912, and deposited in the Registrar's Office on the 19th December, 1912,—to and in favour of Robert Cadogan, residing at Plantation Triumph.

7. By the Colony of British Guiana, TRANSPORT of cultivation lots numbers 319 (three hundred and nineteen) and 320 (three hundred and twenty), section A, parts of Plantation Triumph, situate on the east sea coast of the county of Demerara and colony of British Guiana, said lots being laid down and defined on a plan of a portion of the said plantation by L. M. Nightingale, Government Surveyor, dated 20th March, 1911, and deposited in the Registrar's Office on the 11th July, 1912, lot 319 (three hundred and nineteen), being marked "Reserved for dam" on the said plantation, —to and in favour of James Alleyne, residing at Plantation Triumph.

8. By the Colony of British Guiana, TRANSPORT of cultivation lot number 86 (eighty-six), section A, part of Plantation Triumph, situate on the east sea coast of the county of Demerara and colony of British Guiana, said lot being laid down and defined on a plan of portion of the said plantation by L. M. Nightingale, Government Surveyor, dated 20th March, 1911, and deposited in the Registrar's Office on the 11th July, 1912,—to and in favour of Parbhu, No. 96,612, ex *Moy*, 1903, a male East Indian immigrant, residing at Plantation Good Hope.

9. By Thomas Arthur Durant, of lot 173, Charlotte Street, Bourda, Georgetown, TRANSPORT of the quarter lot of land number 309 (three hundred and nine), adjoining the west quarter situate in Cumingsburg, also known and described in the Town Books as east half of west half lot number 309 (three hundred and nine), South Cumingsburg, city of Georgetown, county of Demerary, with all the buildings and erections thereon, subject to a First Mortgage passed on the 6th September, 1913, to and in favour of The Demerara Mutual Life Assurance Society, Limited,—to and in favour of Samuel Ignatius Cyrus, of lot 10, Longden Street, Georgetown, aforesaid.

10. By Frank Owen Franker, of lot 62, Brickdam, Georgetown, liquidator of the Cornelia Ida Estate Syndicate, Limited, in liquidation, TRANSPORT of lot 1 (one) part of the front lands of Plantation Cornelia Ida, situate on the west coast of the county of Demerary, colony of British Guiana, described on a plan or chart of a portion of the front lands of Plantation Cornelia Ida, made by the Sworn Land Surveyor J. T. Seymour, dated 25th June, 1910, and deposited in the Registrar's Office in British Guiana on the 27th day of June, 1910,—to and in favour of John Gabriel Vieira, of Plantation Anna Catharina, West Coast, Demerara.

11. By William Beresford Jordan, of lot 7, Sussex Street, Albouys Town, TRANSPORT of the east half of the north half of lot number 7 (seven) part of that part of Plantation La Penitence, situate on the east bank of the River Demerary, known as Albouys Town, as laid down and defined on a chart by Cathcart Chalmers, Sworn Land Surveyor, dated 17th

Digitized by Google

March, 1868, and deposited in the Registrar's Office of the counties of Demerary and Essequebo, on the 24th March, 1868, with all the buildings and erections thereon, subject to a First Mortgage passed on the 22nd September, 1910, in favour of The British Guiana Building Society, Limited,—to and in favour of Timothy Reuben Waldron, of lot 19, Norton Street, Wortmanville.

12. By Anthony Gregory Rodrigues, of lot 9, Lombard Street, Georgetown, TRANSPORT of inner lot number 7 (seven) or 9 (nine) situate in Werk-en-Rust District, in the city of Georgetown and county of Demerary, with all the buildings and erections thereon, subject to a First Mortgage passed on the 5th March, 1913, in favour of The Demerara Mutual Life Assurance Society, Limited, of lots 1, 2 and 3, High Street, Georgetown, and subject also to a Second Mortgage passed on the 5th March, 1913, in favour of Jose Vieira, of Den Amstel Village, West Coast, Demerara,—to and in favour of Antonio Nepomuceno Santos, of lot 232, Middle Street, Georgetown.

13. By John Ebenezer Williams, residing at Friendship, East Coast, Demerara, TRANSPORT of the east quarter of lot number 111 (one hundred and eleven), section A, east quarter of lot number 149 (one hundred and forty-nine), section B, east quarter of lot number 102 (one hundred and two), section C, east quarter of lot number 100 (one hundred), section D, which form one quarter of a share in the village of Friendship, in the parish of Saint Paul, in the county of Demerary and in the colony of British Guiana, without the buildings and erections thereon,—to and in favour of Albertha Accra, born David, the wife of Abraham Accra, both of Friendship, East Coast, Demerara.

14. By the Colony of British Guiana, TRANSPORT of lot number 12 (twelve), part of Plantation Anna Maria, situate in the island of Leguan, in the Essequibo river, in the county of Essequebo and colony of British Guiana, said lot being laid down and defined on a plan of portion of the front lands of Plantation Anna Maria and DeWitte Zwaan by James A. P. Bowhill, Government Surveyor, dated 29th July, 1913, and deposited in the Registrar's Office on the 11th September, 1913, and showing lots as originally laid down by Sworn Land Surveyor A. Buchanan during years 1841 and 1843,—to and in favour of Milly Henrietta Bennett, spinster, residing at Kingston, Leguan.

15. By Abraham Van Battenburg Cameron, one of *joint* and several attorneys of Thomas Mayers, of the island of Barbados, agreeably with power of attorney executed and recorded in the Registrar's Office of British Guiana on the 18th day of March, 1913, TRANSPORT of one bed or ¼ (quarter) part in lot 39 (thirty-nine), section E, being the sixth bed from the eastern boundary of the said lot part of Plantation La Grange, *cum annexis*, situate on the west bank of the river Demerary, in the county of Demerara and colony of British Guiana, said lot number 39 (thirty-nine), being laid down and defined on a diagram of said plantation by Ewald C. H. Klautky, Sworn Land Surveyor, dated 12th December, 1906, and deposited in the Registrar's Office of British Guiana on the 4th day of March, 1907,—to and in favour of Sanjhari, female, No. 72,870, ex *Lena*, 1895, singlewoman, of La Grange, West Bank, Demerara.

16. By Abraham Van Battenburg Cameron, one of the joint and several attorneys in this colony of Thomns Mayers, agreeably with Power of Attorney executed and recorded in the Registrar's Office of British Guiana on the 18th day of March, 1913, TRANSPORT of cultivation lot number 9 (nine), section F, part of Plantation La Grange, *cum annexis*, situate on the left bank of the Demerara River, in the county of Demerara, and colony of British Guiana, said lot number 9 (nine), being laid down and defined on a diagram of the said Plantation by E. C. H. Klautky, Sworn Land Surveyor, dated 18th April, 1908, and deposited in the Registrar's Office of British Guiana on the 21st September, 1910,—to and in favour of Ramchhubi Lal, male East Indian immigrant, No. 96,023, ex *Clyde*, 1903, of La Grange, aforesaid.

17. By The Colony of British Guiana, TRANSPORT of lot T, situate on the Esplanade in the Town of Bartica now known as Bartica Village in the county of Essequebo and colony of British Guiana as laid down and defined on a plan by William Chalmers, Assistant Crown Surveyor, dated 19th August, 1887, and deposited in the Registrar's Office of British Guiana on the 26th January, 1889,—to and in favour of Peter Nobb, residing at Bartica aforesaid.

18. By the British Guiana Building Society, Limited, of lots Nos. 1, 2 and 3, High Street, Georgetown, TRANSPORT of west half of lot number 43 (forty-three), also known in the Town Books as west half of lot number 51 (fifty-one), Newburg, Werk-en-Rust, city of Georgetown county of Demerary, with all the buildings and erections thereon, subject to leases in favour of Edward Boyce and Charles Meertins, respectively, and save and except two buildings thereon belonging to the said Edward Boyce and Charles Meertins, respectively,—to and in favour of Saffron Flower Lodge, No. 220 of lot 26, John Street, in the city of Georgetown.

19. By Saffron Flower Lodge, No. 220, of lot 26, John Street, in the city of Georgetown, A FIRST MORTGAGE on west half of lot number 43 (forty-three) also known in the Town Books as west half of lot number 51, Newburg, Werk-en-Rust, city of Georgetown, county of Demerary and all the buildings and erections thereon subject to leases in favour of Edward Boyce and Charles Meertins, respectively, and save and except two buildings thereon belonging to the said Edward Boyce and the said Charles Meertins, respectively,—to and in favour of the British Guiana Building Society, Limited, of lots Nos. 1, 2, and 3, High Street, Georgetown.

20. By Bhowaney Persaud, of Kitty Village, East Coast, Demerary, TRANSPORT of west half lot number 245 (two hundred and forty-five), part of that portion of Plantation Kitty, situate on the east sea coast of the county of Demerary and colony of British Guiana, known as the village of Alexanderville which said lot is laid down and defined on a diagram of an extension of the village of Alexanderville being a portion of Plantation Kitty made by E. G. Pairaudeau, Sworn Land Surveyor, dated 24th February, 1893, and deposited in the Registrer's Office of British Guiana on the 28th day of January, 1897, with the buildings and erections thereon,—to and in favour of Louise Griffith, singlewoman, of Kitty Village, EastCoast, Demerary.

21. By John Tat, of lot 2 or 4, Lombard Street, Georgetown, Demerara, TRANSPORT of the southern three-fourths of a lot of land section F, part of Plantation Golden Grove, situate on the east bank of the river Demerary, in the county of Demerary, in the colony of British Guiana, as shown on a diagram by A. S. Jeffrey, Sworn Land Surveyor, dated the 3rd day of May, 1877, and deposited in the Registrar's Office of the counties of Demerary and Essequebo, on the 15th day of May, 1877, the said lot section F, being part of a piece of land part of Plantation Golden Grove situate on the east bank of the river Demerary, being 3 acres more or less, bounded on the north by the north side-line trench of the said Plantation Golden Grove, on the south by a punt trench, on the east by a draining trench, on the west side of and running parallel with the public road of the said Plantation Golden Grove to the extent of 37 roods and on the west by the river Demerary where the said piece of land measures 45 (forty-five) roods façade or thereabouts, it being expressly understood that the proprietor of the said three-quarter lot F, shall have no right to, nor property in, the trenches and the front or river dam, and the trench on the east side thereof hereinbefore mentioned with right, however, of drainage and navigation to the proprietor of the said ¾ (three-quarter) lot section F, through the said trench and also right of access from the river by a stelling or otherwise across the said river dam subject to the expense of keeping in good order and repair the said trenches and the public road running parallel with the said three-quarter lot section F. to the extent of the façade of section F, with all the buildings and erections thereon,—to and in favour of Luckrania, single female East Indian, No. 16,427, ex *Plassey*, 1881.

22. By The Demerara Development Company, Limited, of 38, Eastcheap, in the city of London, in England, and Philip Stewart MacKenzie Arbuthnot, of 38, Eastcheap, in the said city of London, in England, the liquidator of the said Company, by their duly constituted Attorney in this Colony George Russell Garnett, of Colgrain House, Camp Street, in the City of Georgetown. TRANSPORT of a tract of Crown land situate, lying and being on the left bank of the Essequibo River, at "Agatash" commencing at an iron paal D.L.M. at the mouth of the Rurumaikabra Creek, and extending S. 88° 04' W. 226.25 roods, thence along the left bank of the Rurumaikabra and a branch creek to a point 402.5 roods from the river, thence S. 88° 04' W. 278.5 roods, thence N. 1° 56' W. 600 roods, thence N. 88° 04' E. 6613 roods, thence along the right bank of the Arakabra Creek, to its mouth and thence along the left bank of the Essequibo River, to the point of commencement, in the county of Essequebo and colony of British Guiana, and containing 1,500 (one thousand, five hundred) Rhynland acres, as shown on a diagram by L. S. Hohenkerk, Government Surveyor, dated the 25th day of April, 1907, annexed to the Grant (No. 4,231), of the said tract of land issued to Walter Sydney Harvey on the 10th day of July, 1907, with all the buildings and erections thereon subject to the conditions of the

Digitized by Google

said Grant,—to and in favour of Agatash Estates, Limited, of No. 38, Eastcheap, in the city of London, in England.

23. By Rattah, free female East Indian immigrant, No. 60 Casual, of 1881, widow, of Bachelor's Adventure, East Coast, Demerary, in her own right and as having been married in community of property to her late husband Bindrabun, deceased, free East Indian, No. 59 Casual, 1881 and as the residuary heiress under the last will and testament of the said Bindrabun dated 18th April, 1881, duly proved and deposited in the Registrar's Office of British Guiana on the 9th day of August, 1911, TRANSPORT of the west half of lot number 147 (one hundred and forty-seven) and west half of three-quarters of lot number 148 (one hundred and forty-eight), parts of that portion of Plantation Kitty, situate on the east sea coast of the county of Demerary and colony of British known as the village of Alexanderville, which said lot and three-fourths of a lot are laid down and defined on a diagram of an extension of the village of Alexanderville being a portion of Plantation Kitty made by John Peter Prass, Sworn Land Surveyor, dated 24th March, 1888, and deposited in the Registrar's Office of British Guiana on the 24th November, 1888, with all the buildings and erections thereon, save and except one zinc-roofed cottage, one cow-pen, and a small bridge all belonging to Benassee otherwise called Approo,—to and in favour of Rughobar and Mungal, natives of this colony, residing at Barr Street, Kitty village, aforesaid.

Registrar's Office of British Guiana, Georgetown, Demerary, this 19th day of September, 1913.

B. S. NEWSAM,
Acting Registrar.

County of Berbice.

18th October, 1913.

[First Publication.]

THE following TRANSPORTS and MORTGAGES are intended to be passed before one of Their Honours the Judges of the Supreme Court of British Guiana on any day after Saturday, the 18th day of October, 1913, which such Judge shall be pleased to appoint:—

1. By Henry Young, of Kingelly village, West Coast, Berbice, TRANSPORT of lot number 24 (twenty-four), part of Plantation Kingelly, situate on the west sea coast of the county of Berbice, said lot number 24 (twenty-four), being laid down and designated on a diagram of said Plantation Kingelly, made by William Chalmers, Sworn Land Surveyor, bearing date 1st February, 1868, and deposited in the Registrar's Office in Berbice on the 24th March, 1873, no building thereon,—to and in favour of William Alfred Douglas, of Pitt Street, New Amsterdam, Berbice.

2. By Bondhiram, male, No. 10,603, ex *Lightning*, 1881, of Plantation Bath, West Coast, Berbice, TRANSPORT of lot number 3 (three), part of lot number 3 (three), known as Plantation Mon Choisi, situate on the west coast of Berbice, the said lot number 3 (three) hereby transported being laid down and defined on a diagram of said plantation made by Frank Fowler, Sworn Land Surveyor, bearing date 13th May, 1895, and deposited in the Registrar's Office of British Guiana at New Amsterdam on the 9th day of November, 1896, save and except a strip of land measuring 100 feet in width at present enclosed by wire fences running through the said lot number 3 (three), the property of The Demerara Railway Company, no buildings thereon,—to and in favour of Hablal Sing, male, No. 89,912, ex *Rhone*, 1901, of Plantation Bath, aforesaid.

3. By Peter Augustus Francis, of lot 26, Harkman's Lane, New Amsterdam, Berbice, a FIRST MORTGAGE on part of the northern back quarter of lot number 26 (twenty-six), situate in that part of the town of New Amsterdam called Smyth town, bounded on the east by part of said lot the property of Judy Summersall, on the west by the trench along High Street, on the south by the drain along the street running through the centre of said lot number 26 (twenty-six), and on the north by the drain dividing lots number 25 (twenty-five) and 26 (twenty-six), and all the buildings and erections thereon,—to and in favour of The British Guiana Building Society, Limited, of lots Nos. 1, 2, and 3, High Street, Georgetown.

4. By Redeye, No. 466, ex *King Arthur*, 1876, male Indian immigrant, of Plantation Cotton Tree, in the county of Berbice, a FIRST MORTGAGE on lot number 11 (eleven), being a portion of Plantation Cotton Tree, situate on the west coast of the county of Berbice, agreeably with a diagram thereof, dated 26th September, 1892, made by Frank Fowler, Sworn Land Surveyor, and deposited in the Registrar's Office of British Guiana New Amsterdam, on the 11th October, 1892, and all the buildings and erections thereon, save and except lot letter B, part of said lot number 11 (eleven), transported to Mahuree,—to and in favour of The British Guiana Building Society, Limited, of lots Nos. 1, 2 and 3, High Street, Georgetown.

5. By the Colony of British Guiana, TRANSPORT of lot number 13 (thirteen) on the western half of Plantation Brighton or lot 37, situate on the Corentyne Coast, in the county of Berbice and colony of British Guiana, said lot number 13 (thirteen) being laid down and defined on a diagram of said plantation by Frank Fowler, Third Government Surveyor, dated 20th October, 1887, and deposited in the Registrar's Office of British Guiana on the 19th December, 1887,—to and in favour of Simon McKenzie Rose, of Plantation Brighton, aforesaid.

Registrar's Office of British Guiana, New Amsterdam, Berbice, this 3rd day of October, 1913.

B. S. NEWSAM,
Acting Registrar.

County of Berbice.

11th October, 1913.

[Second Publication.]

THE following TRANSPORTS and MORTGAGES are intended to be passed before one of Their Honours the Judges of the Supreme Court of British Guiana on any day after Saturday, the 11th day of October, 1913, which such Judge shall be pleased to appoint, viz.:—

1. By Boodhun, male, B.R., No. 111 of 1878, of Plantation No. 47, Corentyne coast, Berbice, TRANSPORT of lot number 26 (twenty-six), part of the back lands of Plantation lot No. 64 or Babylon, situate on the Corentyne coast of the county of Berbice, the said lot number 26 (twenty-six) extending from the public road running across the said lot number 64 or Babylon as far as it goes aback measuring three and a half roods in breadth as laid down and defined on a diagram of said Plantation lot No. 64 or Babylon by the Sworn Land Surveyor John Peter Prass, dated 5th May, 1880, and deposited in the Registrar's Office of British Guiana, New Amsterdam, on the 15th day of September, 1886, subject to the conditions contained in the transport of the back lands of the said lot number 64 or Babylon as transported by the Colony of British Guiana to Eli Hughes and Adam Baillie, with the building thereon,—to and in favour of Jandy, male, No. 274, ex *Clarence*, 1868, of Plantation No. 64, Corentyne coast, Berbice.

2. By Hugh Lindsay Franck, of lot 53, Brickdam, in the city of Georgetown, and Susan Kaufmann, widow, of lot 48, Brickdam, Georgetown, or either of them in their quality as the joint and several attorneys in this colony of Albert Edward Manning, of lot 48, Brickdam, Georgetown, agreeably with power of attorney executed in the Registrar's Office of British Guiana at Georgetown, Demerara, on the 25th day of July, 1913, TRANSPORT of the eastern half of Plantation Hermitage or lot number 13 (thirteen), situate on the east sea coast of Berbice, with all the buildings and erections thereon,—to and in favour of Isaac Edward Adrian Patoir, of Plantation East Lothian, East Coast, Berbice.

3. By S. Davson & Company, Limited, a Company incorporated under the Companies Acts 1862 to 1900, and whose registered office is situate at 79, Mark Lane, in the city of London, in England, by their duly constituted attorney in this colony, Cecil Farrar, of the city of Georgetown, a FIRST MORTGAGE on *firstly*, the right, title and interest in the Grant or Licence of Occupancy of the mud lot in front of lot number 7 (seven), first empolder of the Town of New Amsterdam, in the county of Berbice, and all the buildings and erections thereon; *secondly*, the right, title and interest in and to the Licence of Occupancy of the mud lot in front of lot 8 (eight), in the Town of New Amsterdam, in the county of Berbice, and all the buildings and erections thereon; *thirdly*, the right, title and interest in and to the Grant of occupancy of the northern half of the mud lot in front of lot number 9 (nine), in the first empolder of the Town of New Amsterdam, agreeably to Grant dated 14th August, 1838, and all the buildings and erections thereon; *fourthly*, all that piece or parcel of land situate in the Town of New Amsterdam, shewn and delineated as mud lots No. 7, 8 and N½ 9 on a plan by L. S. Hohenkerk, Government Surveyor, dated the twenty-first day of May, 1902, and deposited in the Office of the Registrar of British Guiana, at New Amsterdam, on the 11th day of June, 1903, and all the buildings and erections thereon; and *fifthly*, all and singular the stock-in-trade, good-will, machinery, plant, goods,

Digitized by Google

wares, merchandise, furniture, fittings, fixtures, utensils, articles and further appurtenances of every description, book and other debts, assets, and choses in action of the business or businesses carried on by the mortgagors upon the aforesaid premi-es or upon a part or parts thereof, and whether carried on upon the said premises or elsewhere in the said county of Berbice, in the said colony, and all other stock-in-trade, machinery, plant, goods, wares, merchandise, furniture, fittings, fixtures, utensils, articles and further appurtenances of every description, book and other debts, asssets and choses in action which may hereafter be brought in or taken into the said business or businesses either in addition to those at present existing or in substitution therefor or which may be or become due to the mortgagors in connection with the said business or businesses whether carried on upon the said premises or elsewhere in the said county of Berbice,—to and in favour of Edward Rae Davson, Ivan Buchanan Davson and Thomas Gordon Davson, carrying on business together in co-partnership as Merchants at 79, Mark Lane, in the city of London, in England, under the name, style and firm of H. K. Davson & Company.

4. By Robert Fredericks, of lot 15, Cooper's Lane, New Amsterdam, Berbice, A FIRST MORTGAGE on part of the northern back quarter of lot number 15 (fifteen), situate in that part of the Town of New Amsterdam called Smyth Town, bounded on the east by part of said lot, the property of Colin Lewis, on the west by part of said lot, the property of F. Taitt, on the north by the drain dividing lots numbers 14 (fourteen) and 15 (fifteen) and on the south by the drain along the street running through the centre of said lot number 15 (fifteen) and all the buildings and erections thereon,—to and in favour of The British Guiana Building Society, Limited, of lots Nos. 1, 2 and 3, High Street, Georgetown.

Registrar's Office of British Guiana, New Amsterdam, Berbice, this 26th day of September, 1913.

B. S. NEWSAM,
Acting Registrar.

County of Berbice.

4TH OCTOBER, 1913.

[THIRD PUBLICATION.]

THE following TRANSPORTS and MORTGAGE are intended to be passed before one of Their Honours the Judges of the Supreme Court of British Guiana on any day after Saturday, the 4th day of October, 1913, which such Judge shall be pleased to appoint, viz.:—

1. By Charles Andrew Hicken, of lot 24, Alexander Street, New Amsterdam, a FIRST MORTGAGE on part of the Southern back quarter of lot number twenty-four, situate in that part of the Town of New Amsterdam called Smyth Town, bounded on the east by the property of C. Mitchell, on the west by the middle road, on the north by the drain running along the street and on the south by the drain dividing lots numbers twenty-four and twenty-five and all the buildings and erections thereon,—to and in favour of The British Guiana Mutual Fire Insurance Company, Limited, of lots Nos. 27, 28 and 29, corner of Robb and Hincks Streets, Georgetown.

2. By Soonah also known as and called Soonah Bhurruth, native of this colony, of Plantation Kingelly, West Coast, Berbice, as one of the heirs under the last will and testament of his father, Bhurruth, No. 138, ex *William Gibson*, 1851, deceased, and as sole heir, *ab intestato*, of his mother, Poonoo, deceased, who was the other heir under the said last will and testament of the said Bhurruth, deceased, TRANSPORT of the western half of a piece of land, part of the leeward two-thirds of a lot of land situated on the west sea coast of the county of Berbice, and numbered 35 (thirty-five), being abandoned and without any cultivation next to lot number 36, commonly called Kingelly, (the said leeward two-thirds of lot number 35 and lot number 36, being described in the letters of decree to B. E. Foderingham, dated tenth of January, 1850, as Plantation Kingelly and Phœnix, the said piece of land being laid down as lot number 15 (fifteen), on a diagram made by William Chalmers, Sworn Land Surveyor, on the first day of February, 1868, and deposited in the Registrar's Office of the county of Berbice, on the twenty-fourth day of March, 1873, with the right of grazing cattle and other stock on the front lands of the said leeward two-thirds of lot number 35, marked on the said diagram as "pasture land,"—to and in favour of William Davidson, of Plantation Ross, West Coast, Berbice.

3. By Nundlol, male, C.R., No. 42, of 1876, of Plantation Cotton Tree, West Coast, Berbice, TRANSPORT of lot number 17 (seventeen), part of Plantation Cotton Tree, situate on the west coast of the county of Berbice, the said lot number 17 (seventeen), being laid down and defined on a diagram of part of said plantation, made by Frank Fowler Sworn Land Surveyor, dated 16th January, 1895, and deposited in the Registrar's Office of British Guiana at New Amsterdam, on the 26th day of March, 1895, with the building and erections thereon,—to and in favour of John William Isaacs, of Plantation Bath, West Coast, Berbice.

Registrar's Office of British Guiana, New Amsterdam, Berbice, this 19th day of September, 1913.

B. S. NEWSAM,
Acting Registrar.

Execution Sales.

BY THE REGISTRAR.

Counties of Demerary & Essequebo.

[FIRST PUBLICATION.]

PURSUANT to an Order granted by His Honour Albert Earnshaw, acting Chief Justice o British Guiana, bearing date 5th August, 1913, on the petition of Ramlogan, whose place of abode is at Clonbrook, East Coast, Demerary, plaintiff.

I, the undersigned, Registrar of British Guiana, or my lawful deputy, will expose for sale to the highest bidder, in the presence of a Sworn Clerk or Assistant Sworn Clerk, at the Victoria Law Courts, in the city of Georgetownn, on Monday, the 20th day of October, 1913, at 12 o'clock, noon:—

1. In behalf of the abovenamed petitioner *versus* H. S. Gaskin, defendant:—The rice factory and machinery situate on lot B, Clonbrook, on the east sea coast of the county of Demerary and colony of British.

[FIRST PUBLICATION.]

PURSUANT to an Order granted by His Honour Albert Earnshaw, acting Chief Justice of of British Guiana, bearing date 26th September, 1913, on the petition of S. P. Parrah, an inhabitant of the county of Demerara and colony of British Guiana, plaintiff:—

I, the undersigned Registrar of British Guiana, or my lawful deputy, will expose for sale to the highest bidder, in the presence of a Sworn Clerk or Assistant Sworn Clerk, at the Victoria Law Courts, in the city of Georgetown, on Monday, the 20th day of October, 1913, at 12 o'clock, noon:—

2. In behalf of the abovenamed petitioner *versus* Buphum, defendant:—The west half of lot 180, situate in Albouystown, in the city of Georgetown, east bank, Demerara river, with the building and erection thereon.

[FIRST PUBLICATION.]

PURSUANT to an Order granted by His Honour Albert Earnshaw, acting Chief Justice of British Guiana, bearing date 4th September, 1913, on the petition of Sina Ann Roberts, an inhabitant of the county of Demerary and colony of British Guiana, plaintiff:—

I, the undersigned Registrar of British Guiana, or my lawful deputy will expose for sale to the highest bidder, in the presence of a Sworn Clerk, or Assistant Sworn Clerk, at the Victoria Law Courts, in the city of Georgetown, on Monday, the 20th day of October, 1913, at 12 o'clock, noon:—

3. In behalf of the abovenamed petitioner *versus* Alexander Chester, defendant:—*Firstly*, one undivided third part or share of and into lot 16, situate at Supply Village, formerly called Veereniging, East Coast, Demerara, without the buildings and erections thereon; and *secondly*, one undivided third part or share of and into lot 59, situate at Mahaica Village, East Coast, Demerara, with one undivided third part or share of and into the buildings and erections thereon, save and except one building thereon used as a butcher's shop, the property of one Granville, and save and except the lease therefor.

[FIRST PUBLICATION.]

PURSUANT to an Order granted by His Honour Sir Thomas Crossley Rayner, Knight, Chief Justice of British Guiana, bearing date 11th February 1913, on the petition of Antonio Ferreira Cabral, of Plantation Vergenoegen, West Coast, Demerara, plaintiff.

I, the undersigned Registrar of British Guiana, or my lawful deputy, will expose for sale to the highest bidder, in the presence of a Sworn Clerk or Assistant Sworn Clerk, at the Victoria Law Courts, in the city of Georgetown, on Monday, the 20th day of October, 1913, at 12 o'clock, noon:—

4. In behalf of the abovenamed petitioner *versus* S. C. Bowen, as executor of the estate of C. A.

Digitized by Google

Bowen, deceased, defendant:—A piece of land comprising eight acres, more or less, part of lot number 16 (sixteen), section E, comprising 29 (twenty-nine) acres, 160 (one hundred and sixty) roods, part of Plantation Het Vergenoegen, *cum annexis*, situate, lying and being on the west coast of the county of Demerary, in the colony of British Guiana, bounded on the east by Plantation Tuschen de Vrienden, on the west by Plantation Philadelphia, on the north by the Atlantic and on the south by the Government lands, the said lot being laid down and defined on a plan of the front lands of Plantation Vergenoegen, *cum annexis*, made by James A. P. Bowhill, Sworn Land Surveyor, dated 24th December, 1907, and recorded in the office of the Commissioner of Lands and Mines on the 28th day of January, 1908, and to be deposited in the Registrar's Office of British Guiana, with the right to the transportees, their servants and agents to use the dam and navigation trenches of the said plantation running from the public road to the said lot 16 (sixteen) and the cross canal running aback of the said lot for the purpose of ingress to and egress from the said lot, on foot or by boat and with right to drain the said lot through the side-line trench of the said plantation and to use the koker trench for loading and discharging punts, sloops, boats and other crafts used in connection with the said lot, but without any obligation on the part of the Bank to maintain or keep clean the said dams, trenches and canal, the said piece of land comprising eight acres, more or less, being bounded on the east by the side-line of Plantation Het Vergenoegen, on the west by the middle-walk dam of Plantation Het Vergenoegen, on the north by the said lot 16 aforesaid and on the south by the back lands of the said Plantation Het Vergenoegen.

[First Publication.]

PURSUANT to an order granted by His Honour Albert Earnshaw, acting Chief Justice of British Guiana, bearing date 23rd September, 1913, on the petition of Cheddie, of De Ridder's Faith, west Bank, Demerara river and colony of British Guiana, plaintiff:—

I, the undersigned Registrar of British Guiana, or my lawful deputy, will expose for sale to the highest bidder, in presence of a Sworn Clerk or Assistant Sworn Clerk, at the Victoria Law Courts, in the city of Georgetown, on Monday, the 20th day of October, 1913, at 12 o'clock, noon:—

5. In behalf of the abovenamed petitioner *versus* A. McCalman and Dia, defendants:—The east half of the south half of lot number 100 (one hundred) in the village of Bagotville, situate on the west bank of the river Demerary, in the colony of British Guiana, with all the buildings and erections thereon, the property of the abovenamed defendant Dia.

[First Publication.]

PURSUANT to writs of execution in the matters following:—

I, the undersgned Reigistrar of British Guiana or my lawful deputy, will expose for sale to the highest bidder, in the presence of a Sworn Clerk or Assistant Sworn Clerk, at the Victoria Law Courts, in the city of Georgetown, on Monday, the 20th day of October, 1913, at 12 o'clock, noon:—

6. In behalf of William Alstein Parker, Official Receiver of British Guiana, and Bartholomew Austin Day, Administrator Guardians of the estate of Pierre Louis de Saffon, deceased, plaintiffs, *versus* Shiprah Eliah Bob, the wife of and assisted as far as need be by her husband Alexander Bob, defendant: The west half of lot number 79 (seventy-nine), in that part of Georgetown called Bourda, as laid down and defined on the plan of the Town districts situated on the lands of the Vlissengen Estate, made by the Sworn Land Surveyor Luke M. Hill, dated 17th June, 1879, and deposited in the Registrar's Office of the counties of Demerary and Essequebo on the 1st of November, 1879, said plan having been approved of by the Governor and Court of Policy on the 22nd of September, 1879, and deposited in the Registrar's Office, aforesaid, in pursuance of the provisions of section 64 of Ordinance No. 2 of the year 1876, and all the buildings and erections thereon.

7. In behalf of the Chairman of the Local Authority of the Den Amstel and Fellowship Village District *versus* the proprietor of N½ of lot No. 2, section A, Fellowship, in the Den Amstel and Fellowship Village District:—North half of lot number 2, section A, Fellowship, in the Den Amstel and Fellowship Village District, in the county of Demerary, and colony of British Guiana, no building thereon, appraised as the property of Moses Moss.

8. In behalf of the Chairman of the Local Authority of the Den Amstel and Fellowship Village District *versus* the proprietor of N½ of lot No. 7, section A, Fellowship, in the Den Amstel and Fellowship Village District:—North half of Lot number 7, section A, Fellowship, in the Den Amstel and Fellowship Village District, in the county of Demerary, and colony of British Guiana, no building thereon, appraised as the property of James Roberts,

9. In behalf of the Chairman of the Local Authority of the Den Amstel and Fellowship Village District *versus* the proprietor of S½ of E½ of lot No. 14, section A, Fellowship, in the Den Amstel and Fellowship Village District:—South half of east half of lot number 14, section A, Fellowship, in the Den Amstel and Fellowship Village District, in the county of Demerary and colony of British Guiana, with the buildings thereon, appraised as the property of Chan-a-Chung.

10. In behalf of the Chairman of the Local Authority of the Den Amstel and Fellowship Village District *versus* the proprietor of N½ of lot No. 16, section A; the undivided 500th part of section B; W½ of lot No. 107, section E, and the undivided 500th part of section F, Den Amstel, in the Den Amstel and Fellowship Village District:—North quarter of lot number 16, section A; the undivided 500th part of section B; west half of lot number 107, section E, and the undivided 500th part of section F, Den Amstel, in the Den Amstel and Fellowship Village District, in the county of Demerary and colony of British Guiana, no building thereon, appraised as the property of Joseph Smart.

11. In behalf of the Chairman of the Local Authority of the Den Amstel and Fellowship Village District *versus* the proprietor of N½ of lot No. 40, section A; the undivided 250th part of section B; E½ of lot No. 87, section C; W½ of lot No. 87, section D; E½ of lot No. 87, section E; and the undivided 250th part of section F, Den Amstel, in the Den Amstel and Fellowship Village District:—North half of lot number 40, section A; the undivided 250th part of section B; east half of lot number 87, section C; west half of lot number 87, section D; east half of lot number 87, section E; and the undivided 250th part of section F, Den Amstel, in the Den Amstel and Fellowship Village District, in the county of Demerary, and colony of British Guiana, without the buildings thereon, appraised as the property of heirs of Samuel Paul.

12. In behalf of the Chairman of the Local Authority of the Den Amstel and Fellowship Village District *versus* the proprietor of S ½ of lot No. 48, section A; the undivided 250th part of section B; W ½ of lot No. 103, section C; E½ of lot No. 103, section D; W½ of lot No. 103, section E; and the undivided 250th part of section F, Den Amstel, in the Den Amstel and Fellowship Village District:—South half of lot number 48, section A; the undivided 250th part of section B; west half of lot number 103, section C; east half of lot number 103, section D; west half of lot number 103, section E; and the undivided 250th part of section F, Den Amstel, in the Den Amstel and Fellowship Village District, in the county of Demerary and colony of British Guiana, without the building thereon, appraised as the property of Nancy Small.

13. In behalf of the Chairman of the Local Authority of the Den Amstel and Fellowship Village District *versus* the proprietor of S½ half lot No. 78, section A; the undivided 250th part of section B; and the undivided 250th part of section F, Den Amstel, in the Den Amstel and Fellowship Village District:—South half of lot number 78, section A; the undivided 250th part of section B; and the undivided 250th part of section F, Den Amstel, in the Den Amstel and Fellowship Village District, in the county of Demerary, and colony of British Guiana, no building thereon, appraised as the property of Jose Louis Da Silva.

14. In behalf of the Chairman of the Local Authority of the Den Amstel and Fellowship Village District *versus* the proprietor of N ½ of lot No. 77 section A; the undivided 250th part of section B; E ½ of lot No. 93, section C; W ½ of lot No. 93, section D; E ½ of lot No. 93, section E; and the undivided 250th part of section F, Den Amstel, in the Den Amstel and Fellowship Village District:—North half of lot number 77, section A; the undivided 250th part of section B; east half of lot number 93, section C; west half of lot number 93, section D; east half of lot number 93, section E; and the undivided 250th part part of section F, Den Amstel, in the Den Amstel and Fellowship Village District, in the county of Demerary, and colony of British Guiana, no building thereon, appraised as the property of L. Amsterdam and Aurelia.

15. In behalf of the Chairman of the Local Authority of the Den Amstel and Fellowship Village District *versus* the proprietor of S ½ of lot No. 73, section A; the undivided 250th part of section B; E ½ of lot No. 36, section C; W ½ of lot No. 36, section D; E ½ of lot No. 36, section E; and the undivided 250th part of section F, Den Amstel, in the Den Amstel and Fellowship Village District:—South half of lot number 73, section A; the undivided 250th

Digitized by Google

part of section B; east half of lot number 36, section C; west half of lot number 36, section D; east half of lot number 36, section E; and the undivided 250th part of section F, Den Amstel, in the Den Amstel and Fellowship Village District, in the county of Demerary, and colony of British Guiana, without the building thereon, appraised as the property of Subhan.

16. In behalf of the Chairman of the Local Authority of the Den Amstel and Fellowship Village District *versus* the proprietor of N½ of Lot No. 31, section A; the undivided 250th part of section B; E½ of Lot No. 9, section C; W½ of Lot No. 9, section D; E½ of Lot No. 9, section E; and the undivided 250th part of section F, Den Amstel, in the Den Amstel and Fellowship Village District:—North half of lot number 31, section A; the undivided 250th part of section B; east half of lot number 9, section C; west half of lot number 9, section D; east half of lot number 9, section E; and the undivided 250th part of section F, Den Amstel, in the Den Amstel and Fellowship Village District, in the county of Demerary and colony of British Guiana, no buiiding thereon, appraised as the property of S. P. James.

17. In behalf of the Chairman of the Local Authority of the Plaisance Village District *versus* the proprietor of S½ of W½ of lot No. 100, section A; S½ of W½ of lot No. 100, section B; S½ of W½ of lot No. 100, section C, Plaisance, in the Plaisance Village District:—South half of west half of lot number 100, section A; south half of west half of lot number 100, section B; south half of west half of lot number 100, section C, Plaisance, in the Plaisance Village District, in the county of Demerary, and colony of British Guiana, no building thereon, appraised as the property of Paiboo Sawh.

18. In behalf of the Chairman of the Local Authority of the Plaisance Village District *versus* the proprietor of E½ of N½ of W½ of lot No. 42, section A; N½ of W½ of lot No. 23, section B; N½ of W½ of lot No. 23, section C, Plaisance, in the Plaisance Village District:—East half of north half of west half of lot number 42, section A; north half of west half of lot number 23, section B; north half of west half of lot number 23, section C, Plaisance, in the Plaisance Village District, in the county of Demerary, and colony of British Guiana, no building thereon, appraised as the property of Johnadan.

19. In behalf of the Chairman of the Local Authority of the Plaisance Village District *versus* the proprietor of one house on E½ of W½ of lot No. 27, section A, Plaisance, in the Plaisance Village District:—One house on east half of west half of lot number 27, section A, Plaisance, in the Plaisance Village District, in the county of Demerary, and colony of British Guiana, appraised as the property of Antonio D'Mattos.

20. In behalf of the Chairman of the Local Authority of the Plaisance Village District *versus* the proprietor of one house on W½ of W½ of lot No. 6, section A, Plaisance, in the Plaisance Village District:—One house on west half of west half of lot number 6, section A, Plaisance, in the Plaisance Village District, in the county of Demerary and colony of British Guiana, appraised as the property of John Edward Greene.

21. In behalf of the Chairman of the Local Authority of the Plaisance Village District *versus* the proprietor of S½ of W½ of lot No. 42, section A; S½ of W½ of lot No. 73, section B; S½ of W½ of lot No. 73, section C, Plaisance, in the Plaisance Village District:—South half of west half of lot number 42, section A; south half of west half of lot number 73, section B; south half of west half of lot number 73, section C, Plaisance, in the Plaisance Village District, in the county of Demerary and colony of British Guiana, with the building thereon, appraised as the property of Sarajet Persaud.

22. In behalf of the Chairman of the Local Authority of the Plaisance Village District *versus* the proprietor of W½ of lot No. 4, section A; W½ of lot No. 42, section B; W½ lot No. 42, section C, Plaisance, in the Plaisance Village District:—West half of lot number 4, section A; west half of lot number 42, sectian B; west half of lot number 42, section C, Plaisance, in the Plaisance Village District, in the county of Demerary and colony of British Guiana, no building thereon, appraised as the property of Ann Easton.

23. In behalf of the Chairman of the Local Authority of the Plaisance Village District *versus* the proprietor of E½ of lot No. 78, section A; E½ of lot 77, section B; E½ of lot No. 77, section C, Plaisance, in the Plaisance Village District:—East half of lot number 78, section A; east half of lot number 77, section B; east of lot number 77, sction C, Plaisance, n the Plaisance Village District, in the county of Demerary and colony of British Guiana, no building thereon, appraised as the property of Dindeall.

24. In behalf of the Chairman of the Local Authority of the Plaisance Village District *versus* the proprietor of W½ of lot No. 87, section A; W½ of lot No. 87, section B, W½ of lot No. 86, section C, Plaisance, in the Plaisance Village District:—West half of lot number 87, section A; west half of lot number 87, section B; west half of lot number 86, section C, Plaisance, in the Plaisance Village District, in the county of Demerary and colony of British Guiana, no building thereon, appraised as the property of Jno. Codrington.

25. In behalf of the Chairman of the Plaisance Village District *versus* the proprietor of N½ of E½ of lot No. 79, section A; N½ of E½ of lot No. 79, section B; N½ of E½ of lot No. 79, section C, Plaisance, in the Plaisance Village District:—North half of east half of lot number 79, section A; north half of east half of lot number 79, section B; north half of east half of lot number 79, section C, Plaisance, in the Plaisance Village District, in the county of Demerary and colony of British Guiana, without the building thereon, appraised as the property of the estate of Gunderdeen.

26. In behalf of the Chairman of the Local Authority of the Plaisance Village Country District *versus* the proprietor of N ½ of E ½ of lot No. 41, section A; N ½ of E ½ of lot No. 72, section B; N ½ of E ½ of lot No. 72, section C, Plaisance, in the Plaisance Village District:—North half of east half of lot number 41, section A; north half of east half of lot number 72, section B; north half of east half of lot number 72, section C, Plaisance, in the Plaisance Village District, in the county of Demerary and colony of British Guiana, without the building thereon, appraised as the property of Ghoorahoo.

27. In behalf of the Chairman of the Local Authority of the Plaisance Village District *versus* the proprietor of E ½ of W ½ of lot No. 43, section A; E ½ of W ½ of lot No. 53, section B; E ½ of W ½ of lot No. 53, section C, Plaisance, in the Plaisance Village District:—East half of west half of lot number 43, section A; east half of west half of lot number 53, section B; east half of west half of lot number 53, section C, Plaisance, in the Plaisance Village District, in the county of Demerary, and colony of British Guiana, without the building thereon, appraised as the property of Manoel D'Silva.

28. In behalf of the Chairman of the Local Authority of the Plaisance Village District *versus* the proprietor of two houses on W ½ of W ½ of lot No. 43, section A, Plaisance, in the Plaisance Village District:—2 houses on west half of west half of lot number 43, section A: Plaisance, in the Plaisance Village District, in the county of Demerary, and colony of British Guiana, appraised as the property of Sarajeh Persaud.

29. In behalf of the Chairman of the Local Authority of the Plaisance Village District *versus* the proprietor of W½ of W½ of lot No. 58, section A; W½ of W½ of lot No. 10, section B; W½ of W½ of lot No. 10, section C, Plaisance, in the Plaisance Village District:—West half of west half of lot number 58, section A; west half of west half of lot number 10, section B; west half of west half of lot number 10, section C, Plaisance, in the Plaisance Village District, in the county of Demerary and colony of British Guiana, without the building thereon, appraised as the property of Matilda Octave.

30. In behalf of the Chairman of the Local Authority of the Plaisance Village District *versus* the proprietor of W½ of W½ of lot No. 6, section A; W½ of W½ of lot No. 28, section B; W½ of W½ lot No. 28, section C, Plaisance, in the Plaisance Village District:—West half of west half of lot number 6, section A; west half of west half of lot number 28, section B; west half of west half of lot number 28, section C, Plaisance, in the Plaisance Village District, in the county of Demerary and colony of British Guiana, without the building thereon, appraised as the property of Jane Imrith.

All persons having any right, title, interest or claim in and to any of the above properties, and who may have just grounds to oppose the sale thereof, are hereby required to do so in due form of law at the Registrar's Office in Georgetown within fourteen days after the first Saturday's advertisement, setting forth his, her or their reason of opposition in writing, duly signed by a Barrister-at-Law or Solicitor, and thereafter to proceed according to law. Those inclined to purchase will attend at the time and place beforementioned.

Payment must be made as follows:—As regards numbers 2 to 6 (both numbers included)—one hundred dollars and under, Cash; exceeding $100—the purchaser or purchasers shall, unless they pay the purchase money at the time of sale, forthwith deposit with the Marshal 25 per cent. of the purchase money and shall, if the purchase money does not exceed the sum of $500, pay the balance by three equal instalments from the day of sale, with interest at the rate of six per cent. per annum, at the expiration of one, two and three months, respectively, and if the purchase money

Digitized by Google

exceeds the sum of $500, he shall pay such balance with such interest by three equal instalments at the expiration of two, four and six months, respectively.

In the event of the purchaser making any default in payment of any of the instalments, the amount of the deposit shall be forfeited and the property may, after being re-advertised, be put up for sale at auction and sold, and as regards numbers 7 to 30 (both numbers included) $100 and under, Cash; above that sum one month's credit with interest from the day of sale, and as regards number 1, Cash, on the knock of the hammer.

Registrar's Office of British Guiana, Georgetown, Demerary, this 3rd day of October, 1913.

B. S. NEWSAM,
Acting Registrar.

Counties of Demerary & Essequebo.

[Third Publication.]

PURSUANT to writs of execution in the matters following:

I, the undersigned Registrar of British Guiana, or my lawful deputy, will expose for sale to the highest bidder, in presence of a Sworn Clerk or Assistant Sworn Clerk, at the Victoria Law Courts, in the city of Georgetown, on Monday, the 6th day of October, 1913, at 12 o'clock, noon:—

1. In behalf of Bhowaney Persaud, of Kitty Village, East Coast, Demerary, plaintiff *versus* Rampersaud, male, B.R., No. 292, 1870 of Plantation Novar, Mahaicony, defendant:—*Firstly*, an undivided third part or share of and in lot number 19 (nineteen), part of the abandoned estate or cattle farm Novar or lot number 3 (three), situated between the Creek of Mahaicony and Abary, in the East Coast of Demerary, said lot number 19 (nineteen), being laid down and defined on a diagram of Plantation Novar situated in the Abary district, of the county of Demerary and colony of British Guiana, by John Peter Prass, Sworn Land Surveyor, dated Demerary, 16th December, 1880, and deposited in the Registrar's Office of British Guiana on the 20th day of March, 1882, with an undivided third part or share of and in the buildings and erections thereon; and, *secondly*, 60 roods of land being part of a Grant of the tract of Crown land situate, lying and being on the right bank of the Mahaicony Creek, commencing 7 roods below the mouth of the Moco-Moco Creek and extending thence upwards in façade S 20° 15′ W. 100 roods by a mean depth S 69° 45′ E. of 300 roods, in the county of Demerara and colony aforesaid, and containing one hundred acres as shown on a diagram by F. V. Tronchin, acting Government Surveyor, dated 19th day of March, 1898, hereunto annexed a duplicate of which diagram together with a duplicate of this Grant is deposited in the Office of the Government Land Department, subject to the conditions of the said grant.

2. In behalf of the Receiver General of British Guiana, plaintiff, *versus* the proprietor or proprietors, representative or representatives of lot number 26, Plantation Hague, defendant or defendants:—Lot number 26, Plantation Hague, situate on the west sea coast of the county of Demerary and colony of British Guiana.

3. In behalf of the Receiver General of Britith Guiana, plaintiff, *versus* the proprietor or proprietors, representative or representatives of the tract of 113 Rhynland roods of land east of the middle-walk dam and adjoining the public road at Plantation Hague, defendant or defendants:—The tract of 113 Rhynland roods of land east of the middle-walk dam and adjoining the public road at Plantation Hague, as shown on a plan by E. C. H. Klautky, Sworn Land Surveyor, and situate on the west sea coast of the county of Demerary and colony of British Guiana.

All persons having any right, title, interest or claim in and to any of the above properties, and who may have just grounds to oppose the sale thereof, are hereby required to do so in due form of law at the Registrar's Office in Georgetown, Demerara, within fourteen days after the first Saturday's advertisement, setting forth his, her or their reasons of opposition in writing, duly signed by a Barrister-at-Law or Solicitor, and thereafter to proceed according to law. Those inclined to purchase will attend at the time and place beforementioned.

Payment must be made as follows:—As regards No. 1 $100 and under, Cash; exceeding $100—the purchaser or purchasers shall, unless they pay the purchase money at the time of sale, forthwith deposit with the Marshal 25 per cent. of the purchase money and shall, if the purchase money does not exceed the sum of $500, pay the balance by three equal instalments, from the day of sale, with interest at the rate of six per cent. per annum, at the expiration of one, two and three months, respectively, and if the purchase money exceeds the sum of $500, he shall pay such balance with such interest by three equal instalments at the expiration of two, four and six months, respectively.

In the event of the purchaser making any default in payment of any of the instalments, the amount of the deposit shall be forfeited and the property may, after being re-advertised, be put up for sale at auction and sold.

And as regards Nos. 2 and 3, one hundred dollars and under, Cash; above that sum one month's credit with interest from the day of sale.

Registrar's Office of British Guiana, Georgetown Demerary, this 19th day of September, 1913.

B. S. NEWSAM,
Acting Registrar.

County of Berbice.

[First Publication.]

PURSUANT to an Order granted by His Honour Maurice Julian Berkeley, then acting Chief Justice of British Guiana, bearing date 27th May, 1913, on the petition of Naggeah, of the county of Berbice, plaintiff.

I, the undersigned Registrar of British Guiana, or my lawful deputy, will expose for sale to the highest bidder, in the presence of a Sworn Clerk or Assistant Sworn Clerk, at the Court House, New Amsterdam, Berbice, on Thursday, the 23rd day of October, 1913, at 12 o'clock, noon:—

1. In behalf of the abovenamed petitioner *versus* Siddanie, defendant:—*Firstly*, a piece of land part of the eastern half of plantation lot number 43 (forty-three), also known as Plantation Joppa, situate on the Corentyne Coast, Berbice, the said piece of land being laid down and designated as lot number 11 (eleven), on a diagram of the said eastern half of the said plantation by H. Ormonde Durham, Sworn Land Surveyor, bearing date 22nd December, 1911, and deposited in the Registrar's Office in Berbice on the 28th of July, 1915, with the buildings and erections thereon; *secondly*, a piece of land part of the eastern half of plantation lot number 43 (forty-three), also known as Plantation Joppa, situate on the Corentyne Coast, Berbice, said piece of land being laid down and designated as lot number 4 (four), on a diagram of the said eastern half of said plantation by H. Ormonde Durham, Sworn Land Surveyor, bearing date 22nd December, 1911, and deposited in the Registrar's Office in Berbice, on the 28th day of July, 1913, no buildings thereon.

[First Publication.]

PURSUANT to writ of execution in the matter following:—

I, the undersigned Registrar of British Guiana, or my lawful deputy, will expose for sale to the highest bidder, in the presence of a Sworn Clerk or Assistant Sworn Clerk, at the Court House, New Amsterdam, Berbice, on Thursday, the 23rd day of October, 1913, at 12 o'clock, noon:—

2. In behalf of Ragoonandan, plaintiff, *versus* Sookraj, defendant:—*Firstly*, a tract of Crown land situate, lying and being on the left bank of the Corentyne River commencing at a paal about 130 roods below the mouth of Tiger Creek and having a façade N. 6° 19′ E. of 25 roods by a mean depth N. 83° 41′ W. of 300 roods; *secondly*, a tract of Crown land situate, lying and being on the left bank of the Corentyne River commencing at a paal about 155 roods below the mouth of the Tiger Creek and having a façade N. 6° 19′ E. 25 roods by a mean depth N. 83° 41′ W. of 300 roods.

[First Publication.]

PURSUANT to an Order granted by His Honour Maurice Julian Berkeley, then acting Chief Justice of British Guiana, bearing date 6th June, 1913, on the petition of Richard James, trading under the name, style and firm of R. James and Company, an inhabitant of the county of Berbice, and colony of British Guiana, plaintiff.

I, the undersigned Registrar of British Guiana, or my lawful deputy, will expose for sale to the highest bidder, in the presence of a Sworn Clerk or Assistant Sworn Clerk, at the Court House in New Amsterdam, Berbice, on Thursday, the 23rd day of October, 1913, at 12 o'clock, noon:—

3. In behalf of the abovenamed petitioner *versus* Thomas Christiani, defendant:—A piece of land forming the south half of the south half of lot number 31 (thirty-one), part of plantation number 60 (sixty), situate on the Corentyne Coast of the county of Berbice, the said lot number 31 (thirty-one) being laid down and defined on a diagram of said lot number 60 (sixty), made by C. Wilgress Anderson, Government Surveyor, deposited in the Registrar's Office of British Guiana, New Amsterdam, on the 8th day of January, 1897, with the buildings and erections thereon.

Digitized by Google

[FIRST PUBLICATION.]

PURSUANT to an Order granted by His Honour Maurice Julian Berkeley, then acting Chief Justice of British Guiana, bearing date 27th May, 1913, on the petition of Thomas Drepaul, of Plantation Cromarty, Corentyne Coast, Berbice, plaintiff.

I, the undersigned Registrar of British Guiana or my lawful deputy, will expose for sale to the highest bidder in presence of a Sworn Clerk or Assistant Sworn Clerk, at the Court House, New Amsterdam, Berbice, on Thursday, the 23rd day of October, 1913, at 12 o'clock, noon:—

4. In behalf of the abovenamed petitioner *versus* Jonas Khargee, defendant:—A piece of land forming the western half of lot number 4 (four), situate at Plantation Kiltearn, also known as plantation lot number 38 (thirty-eight), on the Corentyne Coast in the county of Berbice, in the colony of British Guiana, the said lot number 4 (four), being laid down and defined on a diagram by James Chalmers, Sworn Land Surveyor, dated 17th February, 1869, and deposited in the Registrar's Office in Berbice on the 18th day of March, 1869.

In behalf of the Mayor and Town Council of New Amsterdam *versus* the proprietor or proprietors representative or representatives of the undermentioned properties:—

5. Part of the southern back quarter of lot number 9 (nine), situate in that part of the Town of New Amsterdam called Smyth Town, bounded on the east by part of the said lot the property of S. T. Cox, on the west by the trench along High Street, on the north by part of said lot the property of the Lutheran community, and on the south by the drain dividing lots numbers 9 (nine) and 10 (ten) with the buildings and erections thereon,—appraised as the property of the Berbice Library.

6. Part of the northern front quarter of lot number 42 (forty-two), situate in that part of the town of New Amsterdam called Stanley Town, bounded on the east by part of said lot the property of Jacob Williams, on the west by part of said lot the property of W. H. Gravesande, on the north by the drain dividing lots numbers 41 (forty-one) and 42 (forty-two), and on the south by the drain running through the centre of said lot number 42 (forty-two), no building thereon,—appraised as the property of A. W. Fawkes.

7. Part of the northern front quarter of lot number 37 (thirty-seven), situate in that part of the town of New Amsterdam called Stanley Town, bounded on the east by the drain along Providence Road, on the west by part of said lot the property of I. E. A. Patoir, on the north by the drain dividing lots numbers 36 (thirty-six) and 37 (thirty-seven) and on the south by the drain running through the centre of said lot number 37 (thirty-seven) with the buildings and erections thereon,—appraised as the property of A. W. Fawkes.

All persons having any right, title, interest or claim in and to any of the above property, and who may have just grounds to oppose the sale thereof, are hereby required to do so in due form of law at the Registrar's Office in New Amsterdam, Berbice, within fourteen days after the first Saturday's advertisement, setting forth his, her or their reasons of opposition in writing, duly signed by a Barrister-at-Law or Solicitor, and thereafter to proceed according to law. Those inclined to purchase will attend at the time and place beforementioned.

Payment must be made as follows:—As regards Nos. 1 to 4:—One hundred dollars and under, Cash; exceeding $100 the purchaser or purchasers shall, unless they pay the purchase money at the time of sale, forthwith deposit with the Marshal 25 per cent. of the purchase money and shall, if the purchase money does not exceed the sum of $500, pay the balance by three equal instalments, from the day of sale, with interest at the rate of six per cent. per annum, at the expiration of one, two and three months, respectively, and if the purchase money exceeds the sum of $500, he shall pay such balance with such interest by three equal instalments at the expiration of two, four and six months, respectively.

As regards Nos. 5 to 7 payment must be made as follows:—One hundred dollars and under, Cash; above that sum one month's credit with interest from the day of sale.

In the event of the purchaser making any default in payment of any of the instalments, the amount of the deposit shall be forfeited and the property may, after being re-advertised, be put up for sale at auction and sold.

Registrar's Office of New Amsterdam, Berbice, this 3rd day of October, 1913.

B. S. NEWSAM,
Acting Registrar.

County of Berbice.

[SECOND PUBLICATION.]

PURSUANT to writs of execution in the matters following:—

I, the undersigned Registrar of British Guiana, or my lawful deputy will expose for sale to the highest bidder in the presence of a Sworn Clerk, or Assistant Sworn Clerk at the Court House, New Amsterdam, Berbice, on Thursday, the 16th day of October, 1913, at 12 o'clock, noon:—

In behalf of the Mayor and Town Council of New Amsterdam *versus* the proprietor or proprietors, representative or representatives of the undermentioned properties:—

1. Part of the northern back quarter of lot number 3 (three), situate in that part of the town of New Amsterdam called Smyth Town, bounded on the east by part of the said lot the property of T. D. Houston, on the west by part of the said lot, the property of Scotland Ned, on the north by the drain dividing lots numbers 2 (two) and 3 (three), and on the south by the drain along the street running through the centre of said lot number 3 (three), with the buildings and erections thereon, appraised as the property of the estate of P. H. Dyer.

2. Part of the southern front quarter of lot number 3 (three), situate in that part of the town of New Amsterdrm called Smyth Town, bounded on the east by part of said lot, the property of Elizabeth J. Ashurst, on the west by part of said lot, the property of James D. Schultz, on the north by the drain along the street running through the centre of said lot number 3 (three) and on the south by the drain dividing lots numbers 3 (three) and 4 (four), with the buildings and erections thereon, appraised as the property of Henry A. McLean,

3. Part of the southern back quarter of lot number 7 (seven) situate in that part of the town of New Amsterdam called Smyth Town, bounded on the east by part of said lot, the property of N. Skeete, on the west by part of the said lot, the property of Samuel C. Westley, on the north by the drain along the street running through the centre of lot number 7 (seven) and on the south by the drain dividing lots numbers 7 (seven) and 8 (eight), with the buildings and erections thereon, appraised as the property of the estate of P. H. Dyer.

4. Part of the southern back quarter of lot number 8 (eight) situate in that part of the town of New Amsterdam called Smyth Town, bounded on the east by part of the said lot, the property of Ho-a-Hing, on the west by part of said lot the property of Chatteah, on the north by the drain along the street running through the centre of the said lot number 8 (eight), and on the south by the drain dividing lots numbers 8 (eight) and 9 (nine), with the buildings and erections thereon, appraised as the property of A. W. Fawkes.

All persons having any right, title, interest or claim in and to any of the above properties, and who may have just grounds to oppose the sale thereof, are hereby required to do so in due form of law at the Registrar's Office in New Amsterdam, Berbice, within fourteen days after the first Saturday's advertisement, setting forth his, her, or their reasons of opposition in writing duly signed by a Barrister-at-Law or Solicitor, and thereafter to proceed according to law. Those inclined to purchase will attend at the time and place beforementioned.

Payment must be made as follows:—One hundred dollars and under, Cash; above that sum, one month's credit with interest from the day of sale.

Registrar's Office of British Guiana, New Amsterdam, Berbice, this 26th day of September, 1913.

B. S. NEWSAM,
Acting Registrar.

County of Berbice.

[THIRD PUBLICATION.]

PURSUANT to writs of execution in the matters following:—

I, the undersigned Registrar of British Guiana or my lawful deputy, will expose for sale to the highest bidder in the presence of a Sworn Clerk or Assistant Sworn Clerk, at the Court House, in New Amsterdam, Berbice, on Thursday, the 9th day of October, 1913, at 12 o'clock, noon:—

In behalf of the Mayor and Town Council of New Amsterdam *versus* the proprietor or proprietors, representative or representatives of the undermentioned properties:—

1. Part of the northern front quarter of lot number 19 (nineteen), situate in that part of the town of New Amsterdam called Smyth Town, bounded on the east by part of the said lot the property of E. P. Horatio, on the west by the trench along the Strand, on the north by the drain dividing lots numbers 18

Digitized by Google

(eighteen) and 19 (nineteen), and on the south by the drain along the street running through the centre of the said lot number 19 (nineteen) with the buildings and erections thereon,—appraised as the property of the minors Rodrigues.

2. Part of the northern front quarter of lot number 23 (twenty-three), situate in that part of the town of New Amsterdam called Smyth Town, bounded on the east by part of said lot the property of F. H. E. Broer, on the west by the draining trench along the Strand, on the north by the drain dividing lots numbers 22 (twenty-two) and 23 (twenty-three), and on the south by part of said lot the property of J. C. A. Green with the buildings and erections thereon,—appraised as the property of F. G. dos Reis.

3. Part of the northern back quarter of lot number 24 (twenty-four), situate in that part of the town of New Amsterdam called Smyth Town, bounded on the east by the trench along Savannah road, on the west by part of said lot the property of J. A. Cummings, on the north dy the drain dividing lots numbers 23 (twenty-three) and 24 (twenty-four), and on the south by the drain along the street running through the centre of said lot number 24 (twenty-four) with the buildings and erections thereon,—appraised as the property of the estate of Moses Luckhoo

4. Part of the northern front quarter of lot number 29 (twenty-nine), situate in that part of the town of New Amsterdam called Smyth Town, bounded on the east by part of said lot the property of Eliza A. Smith, on the west by part of said lot the property of the estate of James Trehane, on the north by the drain dividing lots numbers 28 (twenty-eight) and 29 (twenty-nine), and on the south by part of said lot the property of the minors Van Sertima, with the buildings and erections thereon,—appraised as the property of the estate of James Trehane.

All persons having any right, title, interest or claim in and to any of the above property, and who may have just grounds to oppose the sale thereof, are hereby required to do so in due form of law at the Registrar's Office in New Amsterdam, Berbice, within fourteen days after the first Saturday's advertisement, setting forth his, her or their reasons of opposition in writing duly signed by a Barrister-at-Law or Solicitor and thereafter to proceed according to law. Those inclined to purchase will attend at the time and place beforementioned.

Payment must be made as follows:—One hundred dollars and under, Cash; above that sum one month's credit with interest from the day of sale.

Registrar's Office of British Guiana, New Amsterdam, Berbice, this 19th day of September, 1913.

B. S. NEWSAM,
Acting Registrar.

Official Receiver's Notices.

TENDERS.

BRITISH GUIANA.
OFFICIAL RECEIVER'S OFFICE,
Georgetown, Demerara,
3rd October, 1913.

Estate WILLIAM CYRUS, Deceased.

TENDERS will be received at this Office until noon of Wednesday, the 15th day of October, 1913, for the purchase of the north quarter lot number eighty-five, situate in Werk-en-Rust District, in the city of Georgetown, county of Demerary, with the buildings thereon, known on Hilhouse's Chart as the north quarter of lots numbers one hundred and two and one hundred and three, with the right of a passage known as the terrace on the west end of lot number one hundred and three, leading from Leopold Street thereto, belonging to the above estate.

Persons tendering are requested to insert the above description of the property in their tenders and to name a fixed sum as their maximum offer.

Acceptance of the highest or any tender not guaranteed.

Terms of Sale.—Cash.

W. A. PARKER,
Official Receiver, and Public Trustee.

NOTICES.

BRITISH GUIANA.

The Public Trustee Ordinance, 1910.

Estate of WILLIAM CYRUS, DECEASED.

NOTICE is hereby given, that on the application of Albertina Cyrus, Susan Cyrus, Rosetta Cyrus, in her own right and as mother and natural guardian of the minors Egbert Cyrus, Samuel Cyrus, Cyril Cyrus, Rosetta Cecelia Cyrus, Hilda Prowell, Susan Prowell, and Sophia Rodney, born Prowell, heirs of William Cyrus, deceased, I have undertaken the administration of the estate of the above-named William Cyrus, who died at Georgetown on the 16th day of April, 1875, intestate.

All creditors on the estate are required to file their claims within three months from the date of the first publication of this notice, at my office in the Victoria Law Courts, Georgetown.

W. A. PARKER,
Official Receiver, and Public Trustee.
Dated this 30th September, 1913.

BRITISH GUIANA.

The Public Trustee Ordinance, 1910.

Estate of PERENAI, male Indian immigrant, No. 36,749, ex *Allanshaw*, 1887, deceased.

NOTICE is hereby given that on the application of Tapasir, a creditor, I have undertaken the administration of the estate of the above-named Perenai, male, No. 36,749, ex *Allanshaw*, 1887, who died at Edinburgh village, East Bank, Berbice, on the 6th January, 1913, intestate.

All creditors on the estate are required to file their claims within three months from the date of the first publication of this notice, at my office in the Victoria Law Courts, Georgetown.

Dated 1st October, 1913.

W. A. PARKER,
Official Receiver, and Public Trustee.

SUPREME COURT OF BRITISH GUIANA.

APPELLATE JURISDICTION.

THIS 23RD DAY OF SEPTEMBER, 1913.

JAMES
versus
JABOUR.

The following decision was read:—

HILL, actg. J.: This is an appeal from the decision of a Magistrate who gave judgment for the plaintiff (respondent) for damages for breach of contract.

The men Boason and Hercules, although suggested by the respondent to the appellant to do certain work in connection with the making of the garments for breach of contract in connection with which damages are claimed, were nevertheless, in my opinion, properly found to be servants of the appellant for whose acts he would in the circumstances be responsible, and I do not consider the facts as to "trying on" and payment to Hercules, remove them from the category of persons in the employ of appellant for whose acts he would be liable.

As a matter of fact, the Magistrate found that the misfit of the garments arose from bad "cutting out" for which appellant himself was responsible.

I see no reason to disturb the Magistrate's decision, and dismiss the appeal with costs.

LIMITED JURISDICTION.

THIS 23RD DAY OF SEPTEMBER, 1913.

FOO
versus
HENRY.

The following judgment was read:—

HILL, actg. J.: This is an action on an agreement by which defendant agreed to deliver 176 bags paddy or pay the value.

Plaintiff sues on transfer of session and action and there is no defence filed. The value of paddy in November, 1911—the date of the agreement—is shown by the evidence of Mr. Davis to have been $1.80 per bag, and defendant has paid in all $115.00 on account. There will be judgment for $201.80 and costs.

Digitized by Google

SCHMEIDEN.

versus

ALTAFFHUSEIN.

The following judgment was read :—

HILL, actg. J.: Plaintiff in this action is suing on *quantum meruit*. He entered into a contract with defendant to do certain work. He alleges that, *ab initio*, there was a rescission of the contract, and that he was told to "go ahead" with the understanding that his weekly pay-list for labour would be paid by defendant. This was not done, and he ceased to work, and now sues on *quantum meruit*. His story is uncorroborated, and most improbable. For instance, defendant, in order to safeguard himself, inserted in the original contract a proviso that the weekly payments were to be fixed by him. Is it likely that he would have, without question, departed from this agreement, from the very commencement, and agreed to pay plaintiff whatever amount he (plaintiff) might ask for, every week?

The principle of law involved is that a plaintiff having contracted to do an entire work for a specific sum can recover nothing except it can be shown that it was the defendant's fault that the work was incomplete, or that there is something to justify the conclusion that the parties have entered into a new contract but no claim in the nature of *quan um meruit* can be founded on a special contract which has not been performed, unless the person who has a right to insist on its performance has elected to accept some benefit resulting from its partial performance, or the circumstances are such as to show, in some other way, that a new contract has arisen between the parties.

I find that there never was any rescission of the original contract, and never any departure from it, and that plaintiff has received all he was entitled to receive under his contract. If he made an unremunerative contract it is his misfortune, but this Court cannot assist him in the matter.

There will be judgment for defendant with costs.

THIS 25TH DAY OF SEPTEMBER, 1913.

RECEIVER GENERAL.

versus

MANOEL DE PAIVA.

The following judgment was read :—

EARNSHAW, actg. C.J. : In this case the Receiver General petitions for a fiat for the recovery by parate execution of $171.96 being duly payable on $104.22 proof gallons of rum at the rate of $1.65 per proof gallon which is the difference between the late Excise Duty of fifty cents and the duty of two dollars and fifteen cents a proof gallon on so much of the stock of rum on hand on 1st April, 1913, as represents an excess of the assessment for the financial year 1912-1913.

Manoel de Paiva, the opposer, opposed the granting of the fiat and requested to be heard. The hearing took place on September 5th last.

The grounds of opposition are as follows :—

1. The opposer denies that the stock on hand on the 1st of April, 1912-1913, was 406 gallons as alleged in the bill of particulars or that the excess was 104.22 gallons as alleged or any amount.

2. The opposer says that no stock was ever taken at his licensed premises on the 1st of April, 1913, and will contend that any stock taken subsequent to that date would be misleading and would not show the true position of the opposer's drawings of spirit from the Bond.

3. The opposer denies that he was ever assessed for the purpose of Retail Spirit Licence during the year 1912-1913 at the amount of 1,011 gallons or at any amount whatever.

4. The opposer says that so far from having any excess he has never availed himself of the full privileges pertaining to him by virtue of the system instituted by the Government covering a period of 5 years—and was and is still entitled by virtue of that system to draw from the Bond up to the 31st March, 1913, far more spirit than he has attempted to; on the contrary he has drawn far less spirit than the amount permitted to him.

5. The opposer will contend at the hearing that the spirit in his Retail Spirit Shop is his own *bona fide* property in connection with which he has already paid all just dues and taxes, excise or otherwise demanded by the Government and that any attempt to exact additional payment in regard therewith is unconstitutional and illegal inasmuch as such attempt savours of retrospective legislation.

In the decision in the case of the Receiver General v. De Freitas which I delivered as recently as August 26th last I dealt fully with the law and the practice as applied to petitions of this nature and I refer the parties thereto if necessary.

I restrict myself now to a consideration of the above grounds of opposition.

Ground (1) imputes inaccuracy to the claim but I find on the evidence, documentary and oral, that there is no inaccuracy as alleged and the opposition therefore fails.

Even if the inaccuracy had been proved it would not, in my opinion, be fatal to the claim. An amendment which would have prejudiced nobody might have been made, and the fiat granted accordingly.

As regards ground (2) the counsel for the opposer did not seriously address me. As however the same ground was strenuously and exhaustively argued in another case in which I shall deliver my decision immediately (Receiver General v. M. J. De Frietas) I do not deal with it at any length here.

I decide on it that if the stock was "checked" within a reasonable time of April 1st and under such circumstances that the stock in hand on that date or that stock minus the small quantity possibly sold in the interval between April 1st and the time when the stock was checked is properly carried out, there is a sufficient compliance with the law. The words on "the date of the coming into force of this Ordinance" are directory merely, not imperative or obligatory and it is not a condition precedent to making a valid claim that the stock should have been "checked" in this case on April 1st. On the facts I find such a compliance with the law as above set forth and I over-rule this ground of opposition.

Ground (3) out of deference to my decision in the case decided on August 26th was not argued. For the reasons there given I find that this opposer was assessed for the purpose of Retail Spirit Licence during 1912-1913 at 1,011 gallons.

Ground (4) also was not argued. I cannot however see in it, even if the statements therein are true, any reason for refusing to grant the fiat.

The opposer relied chiefly on ground (5). It alleges that any attempt to exact additional payment in the circumstances is unconstitutional and illegal as savouring of retrospective legislation.

As far as I understood the argument the alleged illegality lies in the alleged retrospective nature of the legislation.

But even if the Ordinance in question were retrospective I cannot find that it would therefore be illegal and unconstitutional. In one sense almost all legislation is retrospective. It contemplates the immediate past and introduces changes for the future. This Ordinance is not retrospective in the sense of making legal acts which when they were committed in the past were illegal, as in the case of Acts of Indemnity, nor does it render illegal any past acts which were legal at the time of their commission. The Legislature could even do the latter, though from an ethical standpoint such legislation might be condemned.

The Ordinance in question was passed on March 29th and section 12 deals with a state of affairs existing later. It imposes a further tax on rum already out of bond and in the retail spirit shops. In that way it differs from the usual practice. But a new system of imposing and collecting duties on rum was being introduced, and the object of this special legislation is as I have said before to provide that spirit dealers should pay $1.65 per gallon more in cases where they had paid 50 cents per gallon only on the same or a similar amount of rum which they still had in stock on April 1st, or at the beginning of the financial year. About such legislation I see nothing retrospective, nothing illegal and nothing unconstitutional.

The opposition therefore fails and the fiat is granted with costs.

THE RECEIVER GENERAL

versus

M. J. DE FREITAS.

(5 or 7 Werk-en-Rust.)

The following judgment was read :—

EARNSHAW, Actg. C.J. In this case the Receiver General petitions for a *fiat* for the recovery by parate execution from the opposer of the sum of $2,623.50, being duty payable on 1,590 gallons of rum under the provisions of section 12 of Ordinance 1 of 1913 as amended by section 2 of Ordinance 11 of 1913.

This is the fourth petition of this nature which I have heard, and as I have discussed fully the law and practice as applied to such petitions in the decisions in those cases I refer the parties thereto if necessary, and particularly to the first of them. The three cases are Receiver General v. De Freitas, August 26th, Receiver General v. De Paiva, September 25th and the Receiver General v. A. De Freitas, September 25th.

The grounds of opposition now set forth are as follows :—

Digitized by Google

1. The said Maria Jose De Freitas denies that any duty is or ever was payable in respect of the quantity of rum mentioned in the summation or any part thereof.

2. She denies that there was ever any assessment of the retail spirit shop in question for the year 1912-1913. If there was any assessment it was not made in terms of the Tax Ordinance, 1912.

3. If there was any assessment it was from the 16th day of May, 1912, the date the Licence was issued to the 31st March, 1913, and not for the preceding 12 months as required by the Ordinance and such an assessment is not within the terms of section 12 of Ordinance No. 1 of 1913.

4. She denies that there was any excess of the assessment (if any) for the financial year 1912-1913 or that 1,590 gallons of rum represent the excess for the said period.

5. She says that if there was any excess such excess is not correctly stated.

6. She denies that she took from bond the amount of rum stated in the summation during the preceding 12 months, *i.e.*, 1912-1913.

7. If any rum was taken from bond by her she says such rum was taken between the 16th day of May, 1912, the date when the Licence was issued and the 31st day of March, 1913, and not during the preceding 12 months.

8. She says that she will contend that no additional duty is recoverable from her because her takings from bond if any were not during the preceding 12 months but during part thereof, to wit 10½ months only.

9. She denies that the stock in hand was on the 1st April, 1913, 1,590 gallons or any part thereof.

10. She will contend that no legal obligation to pay any part of the duty sought to be recovered is imposed on her by Ordinance or otherwise.

11. She will contend that it is a condition precedent to the imposition or collection of additional duty on stock in hand on the 1st April, 1913, that :—

(a) The Spirit Dealer should be holder of Retail Spirit Licence for the 12 months preceding 1st April, 1913, and not as in this case from 16th May, 1912.

(*b*) The assessment must be for the same period and such assessment must have been made in accordance with section 47 of Ordinance No. 2 of 1912.

(c) The rum alleged to have been taken from bond must have been taken during the said period and not as in this case during the 10½ months preceding the 1st April, 1913.

It appears that the opposer acquired a "Retail Spirit Shop Licence" . . . . "to keep from 16th day of May, 1912, to the 31st day of March, 1913, a Retail Spirit Shop" on premises situated at lot No. 5 or 7, Werk-en-Rust.

The circumstances under which she acquired that licence are set forth in Exhibit A, which is her petition therefor to the Excise Board.

For at least fifteen years previous to March 31st, 1913, the premises aforesaid had been used as a retail spirit shop, and the usual licence had been granted annually.

Messrs. Nascimento and Rodrigues were the holders of the licence for the financial year 1912-1913, and that licence expired on March 31st, 1913.

They had mortgaged "the said shop with the premises" to the opposer for the sum of $17,500.

One of the terms of the Mortgage was that the Licencees should every year apply for a renewal of the said Licence and sign the necessary bonds ; but in March this year (I am quoting the petition of the opposer) the said Licencees with the deliberate intention of preventing Your Petitioner (*i.e.*, the present opposer) from obtaining the fruit of the Mortgage failed to sign their bond although they had applied for the renewal of the Licence.

Under the above and many other circumstances set forth in Exhibit A the opposer applied for a Retail Spirit Shop Licence to sell spirits on the aforesaid premises, and because of those circumstances a period of nearly seven weeks elapsed before the licence was granted. The licence therefore dates from May 16th instead of from April 1st.

The chief object of the opposer was to maintain the value of the property which had been mortgaged to her, and by sanctioning the licence the Excise Board assisted her. She now tries to take advantage of those peculiar circumstances so as to defeat, if possible, the plain and manifest intention of Ordinances 1 and 11 of 1913.

Her first contention is that the licence above granted is a "new licence" within the terms of section 47 (1) of Ordinance 2 of 1912 and that the assessment should have been made as "in the case of a new licence granted for the first time after the commencement" of that Ordinance.

In such cases, *i.e.*, cases of new licences, the law provided that "the holder of such licence shall pay the same sum as is paid by the person who keeps the retail spirit shop nearest to the shop for which such new licence is granted."

The Excise Board did not regard the licence granted to the opposer as a new licence and assessed it in accordance with the provisions in force as regards shops for which other than new licences are granted.

The section (47 (1) of Ordinance 2 of 1912) satisfies me that by "new licence" is meant primarily a licence granted for premises on which a retail spirit shop had not existed at any rate immediately before as in this case. There was a licence to keep this retail spirit shop before, and the licence granted to the opposer was not new in the sense meant by the Ordinance. Any other interpretation would result in "a manifest absurdity."

The assessment could very well be made, and was made under the provisions which apply in the case of premises previously licensed : and it would have been at least foolish to have sought out the nearest rumshop and to have made the assessment according to that. Moreover the opposer acquiesced in the assessment then made. Indeed not the slightest objection was taken thereto, and if necessary, I should hold that it is too late to take the objection now and in the present proceedings. Her previous conduct in accepting the assessment amount to an estoppel.

As her licence Exhibit C shows the assessment was at the yearly rate of $3,908 (or 1,954 gallons).

Because she held this licence from May 16th instead of from April 1st, and took out rum from bond thereunder from May 16th instead of from April 1st, she now contends that no additional duty is recoverable under Ordinances 1 and 11 of 1913. It is contended that the words "whose takings from bond during the preceding twelve months have exceeded their assessments for the same period" cannot be applied to her.

As the licence shows the assessment was at a yearly rate, and was therefore for the whole of the twelve months in question, and in arriving at the amount of rum on which excise was payable she has been given credit for twelve months in deducting the amount of the assessment instead of for twelve months minus forty-six days. This is an advantage to the opposer.

I interpret the words "during the preceding twelve months" as meaning "any time during the currency of the preceding twelve months." The period from May 16th, 1912, to April 1st, 1913, was a time during the currency of the preceding twelve months and I over-rule the objection.

As any other objection has been already discussed in the three cases above referred to, I decide that all the objections fail and I grant the *fiat* as prayed with costs.

RECEIVER GENERAL

versus

A. DE FREITAS.

(A & B, Albouystown.)

The following Judgment was read :—

EARNSHAW, Actg. C. J. : In this case the Receiver General petitions the Chief Justice for a *fiat* for the recovery by parate execution of $4,318.64 being "duty payable on 2,617.36 proof gallons of rum at the rate of $1.65 per proof gallon which is "the difference between the Excise Duty of fifty cents and the duty of two dollars and fifteen cents a gallon on so much of the stock of rum on hand on 1st April, 1913, as represents an excess of the assessment for the financial year 1912-1913.

The opposer opposes the granting of the same on the following grounds :—

1. The said Antonio De Freitas denies that any duty is or ever was payable in respect of the quantity of rum mentioned in the summation or any part thereof.

2. He denies that there was ever any assessment for the financial year 1912-1913. If there was any assessment for the said period it was not made as required by law.

3. He denies that there was any excess of the assessment (if any) for the financial year 1912-1913.

4. He says that if there was any excess such excess is not correctly stated.

5. That duty had already been paid on all the rum alleged to have been on hand on the 1st April, 1913, in accordance with the law which was in existence when the said rum was taken from Bond and it is not competent for the Legislature to impose a further and additional duty thereon.

6. He denies that he took from Bond the quantity of rum stated in the summation to have been taken by him or any part thereof.

7. He denies that the stock in hand was on the 1st April, 1913, 2,921 gallons.

8. He says that the stock was checked on the 3rd

Digitized by Google

day of April, 1913, and not on the 1st day of April, 1913, as required by the Ordinance.

9. He will contend that checking the stock on the 1st day of April, 1913, is a condition precedent to the right to recover duty under the Ordinance.

10. He denies that the amount claimed is now due or payable by him.

11. He will contend that no legal obligation to pay any part of the duty to be recovered is imposed on him by Ordinance or otherwise.

In a previous case in which I delivered my decision on August 16th last I dealt fully with the law and practice as applied to petitions of this nature.

I also considered fully in that case grounds (1), (2), (3), (4), (6), (10) and (11) alleged in this case, and for that reason counsel for the opposer did not argue those grounds at the hearing of this petition.

For the reasons given in the case referred to I overrule the objections made on the above grounds.

There are left grounds (5), (7), (8) and (9). Grounds (7), (8) and (9) really depend on each other and will be considered together.

It is alleged in ground (5) that under the circumstances it was not competent for the Legislature to impose the further and additional duty now claimed.

No argument was however advanced which tended in any way to show that the sections of the Ordinance in question were in any way *ultra vires*.

The same question was argued in the case of Receiver General v. De Paiva in which I have given my decision this morning. There the legislation was said to be retrospective and therefore unconstitutional and illegal. I do not see that I can usefully add anything to what I said then, and for the reasons then given I decide that the sections of the Ordinances in question are not *ultra vires* retrospective, unconstitutional or illegal.

The objection taken in grounds (7), (8) and (9) turn on the following words of section 12 of the Ordinance (*i.e.*, Ord. 1 of 1913) :—

"Provided that on the date of the coming into force of this Ordinance the stocks . . . . shall be checked."

Section 69 of the Ordinance fixes this date as the "first day of April, 1913."

It is clear on the evidence that the stock in question was not checked on the 1st April. It is also clear that it was checked not later than the 3rd April.

The opposer contends that this direction to check on the 1st April is imperative or obligatory, and that checking on that date is a condition precedent to recovering the duty claimed under the Ordinance.

On behalf of the Receiver General it was argued that the direction to check on the 1st April is "directory" merely and not imperative, and that if the checking took place on that date or within a reasonable time therefrom there was a sufficient compliance with the terms of the section.

Now it is quite clear that checking on the 2nd or the 3rd April as distinct from the 1st April would not in any way injure the opposer.

No rum was taken into stock during those days, and even if more rum had been taken into stock, it would have been very easy under the regulations to discover the amount and make the necessary deduction. It is possible that some of the rum in stock might have been sold between April 1st and the time of the checking, but this sale could only be an advantage to a spirit seller where the excess on the assessment happened to be more than the rum found in stock at the checking. In this case however the stock on hand when checked was 2,921 gallons and the taxable excess was 2,617.36 gallons only. The opposer is therefore not injured in any way by the late checking. Nor does the Receievr General suffer from any sales which may have taken place in the interval between April 1st and the time of the checking.

Justice therefore does not require that the words should be interpreted as imperative or obligatory.

Now the Ordinance in question is an Ordinance to enfore certain taxes for the Public Use of the Colony during the Financial Year 1913-1914.

I have examined the last nine of these annual Ordinances and I find in each a section which provides that it shall come into force on April 1st. That date fixes the beginning of the financial year. The words now being considered, namely :—"the date of the coming into force of this Ordinance" merely adopt that date. There is no particular virtue in April 1st as opposed to April 2nd or April 3rd, and it might well have happened that April 1st was a Sunday, on which day of course no checking would have been done.

Without discussing here the numerous cases in which certain words were held to be directory merely, and the numerous other cases in which other words were held to be imperative or obligatory I hold in this case that the direction is not imperative, and therefore that checking on April 1st is not a condition precedent.

I find as a fact that the checking was done at or about the beginning of the financial year and within a reasonable time reckoning from April 1st, and I hold that this is a sufficient compliance with the Ordinance. To hold otherwise would manifestly defeat the plain intention of the Ordinance, which in this case is that on 2,617.36 gallons of rum on which a duty of fifty cents only per gallon had been paid, there shall be collected a further duty of $1.65 per gallon.

I therefore overrule all the objections and grant the *fiat* as prayed with costs.

Digitized by Google

Judicial Notice.

BRITISH GUIANA.

LIST of Cases for trial at the Session of the Supreme Court (Criminal Jurisdiction) for the County of Demerary, commencing the Seventh day of October, 1913

No.	Name of Accused.	Offence.	Date of Trial.
1	Emanuel Williams	Larceny after previous convictions ...	7th October, 1913.
2	Dowrie	Larceny after previous convictions ...	,, ,, ,,
3	James Annibal, otherwise called James Onnibourne, otherwise called Joseph Onnibourne	Larceny after previous convictions ...	,, ,, ,,
4	Kalli	Larceny on a navigable river ...	,, ,, ,,
5	Maurice Lopes	Breaking and entering a shop and committing a felony therein ...	,, ,, ,,
6	Isaac Swan	Breaking and entering a dwelling house and committing a felony therein	,, ,, ,,
7	Patrick Pickett	Breaking and entering a shop with intent to commit a felony therein ...	,, ,, ,,
8	Augustus Fraser	Breaking and entering a shop with intent to commit a felony therein ...	,, ,, ,,
9	Charles Packwood...	Burglary	,, ,, ,,
10	Rughbur, Shewraj and Bissonath ...	Felonious wounding with intent to cause grievous bodily harm ...	,, ,, ,,
11	Rajjaba Alli	Felonious wounding with intent to disfigure	,, ,, ,,
12	Ramyard	Felonious wounding with intent to cause grievous bodily harm ...	,, ,, ,,
13	David Thomas	Felonious wounding with intent to disfigure	8th October, 1913.
14	George Cumberbatch	Discharging loaded fire-arm with intent to commit murder ...	,, ,, ,,
15	Barrack...	Discharging loaded fire-arm with intent to disable	,, ,, ,,
16	James Sancho	Throwing corrosive fluid with intent to disfigure	,, ,, ,,
17a	Angelina Lynch	Throwing corrosive fluid with intent to disfigure	,, ,, ,,
17b	Angelina Lynch	Throwing corrosive fluid with intent to disfigure	,, ,, ,,
17c	Angelina Lynch	Throwing corrosive fluid with intent to cause grievous bodily harm ...	,, ,, ,,
18	Mohammed Sadik	Attempt to defeat the course of justice	,, ,, ,,
19	Ramsadarath and James Lickorish ...	Buggery	,, ,, ,,
20	Nehemiah Cummings	Forgery	,, ,, ,,
21	David Nurse	Committing a felony in a dwelling house and breaking out of the same.	,, ,, ,,
22	Joseph Osbourne	Larceny in a dwelling house to the value of twenty-five dollars ...	,, ,, ,,

JOSEPH J. NUNAN.
Attorney General.

Digitized by Google

Public Works Department.

NOTICE.

Section 15 of Ordinance 11 of 1910.

NOTICE is hereby given that it is proposed to clear the old road running in a southerly direction, on the East Bank of the Essequebo River (in continuation of the present West Coast Demerara Public Road), from Mora to Maripa, Essequebo River, a distance of about 5 miles.

2. A plan showing the location of the road and the lands through which it passes has been deposited at the Public Works Office, in the County of Demerara, and will be open to inspection every day, not being a Sunday or a Public Holiday, from 10 a.m. to 4 p.m. for one month.

3. Any owner or occupier of any of the lands through which the above-mentioned road passes, who objects to the proposed work, should, within one month of the date of the first publication of the notice, deliver to the Colonial Civil Engineer a statement in writing of his objection, and the grounds for such objection.

R. J. SCOTT BUSHE,
Acting Colonial Civil Engineer.
Public Works Department,
Georgetown, 3rd September, 1913.

NOTICE.

Section 15 of Ordinance 11 of 1910.

NOTICE is hereby given that it is proposed to re-open the old road running in a southerly direction on the West Bank of the Demerara River, from Potosi, where the Public Road now ends, to Plantation Vreedenstein, a distance of about $2\frac{3}{4}$ miles.

2. A plan showing the location of the road and the lands through which it passes has been deposited at the Public Works Office in the county of Demerara, and will be open to inspection every day, not being a Sunday or a Public Holiday, from 10 a.m. to 4 p.m., for one month.

3. Any owner or occupier of any of the lands through which the above-mentioned road passes, who objects to the proposed work, should, within one month of the date of the first publication of the notice, deliver to the Colonial Civil Engineer a statement in writing of his objection, and the grounds for such objection.

R. J. SCOTT BUSHE,
Acting Colonial Civil Engineer.
Public Works Department,
Georgetown, 3rd September, 1913.

NOTICE.

Section 15 of Ordinance 11 of 1910.

NOTICE is hereby given that it is proposed to re-open the old Dutch road running in a southerly direction on the East Bank of the Demerara River from where the existing road ends, at the South side-line of Craig to Plantation Coverden, a distance of about 9 miles.

2. A plan showing the location of the road and the lands through which it passes has been deposited at the Public Works Office in the County of Demerara, and will be open to inspection every day not being a Sunday or a Public Holiday from 10 a.m. to 4 p.m. for one month.

3. Any owner or occupier of any the lands through which the above-mentioned road passes who objects to the proposed work should, within one month of the date of the first publication ofthe notice, deliver to the Colonial Civil Engineer a statement in writing of his objection, and the grounds for such objection.

R. J. SCOTT BUSHE,
Acting Colonial Civil Engineer.
Public Works Department,
Georgetown, 3rd September, 1913.

TENDERS are invited for Painting the Police Inspector's Quarters at Fellowship, West Coast, Demerara.

2. Specification may be seen, and Letter and Tender Forms obtained at the Office of the Colonial Civil Engineer, Georgetown, and at the Public Works Branch Offices at "Windsor Forest" and New Amsterdam.

3. Tenders marked "Tender for Painting Inspector's House, Fellowship," to be delivered at the Office of the Colonial Civil Engineer, Georgetown, until noon on Wednesday, the 15th day of October, 1913.

4. Each tender must be accompanied by a Letter signed by two persons of known responsibility prepared to bind themselves with the party tendering to execute a Contract for the faithful performance of the work, in the event of his tender being accepted.

5. The acceptance of the lowest or any tender is not guaranteed.

R. J. SCOTT BUSHE,
Acting Colonial Civil Engineer.
Georgetown, 29th September, 1913.

TENDERS are invited for Painting the Medical Officer's Quarters, Nismes, West Bank, Demerara.

2. Specification may be seen, and Letter and Tender Forms obtained at the Office of the Colonial Civil Engineer, Georgetown, and at the Public Works Branch Offices at Windsor Forest and New Amsterdam.

3. Tenders marked "Tender for Painting Medical Officer's Quarters, Nismes," to be delivered at the Office of the Colonial Civil Engineer, Georgetown, until noon on Wednesday, the 15th day of October, 1913.

4. Each Tender must be accompanied by a Letter signed by two persons of known responsibility prepared to bind themselves with the party tendering to execute a Contract for the faithful performance of the work, in the event of his tender being accepted.

5. The acceptance of the lowest or any Tender is not guaranteed.

R. J. SCOTT BUSHE,
Acting Colonial Civil Engineer,
Georgetown, 29th September, 1913.

Digitized by Google

Education Notice.

BLAIR SCHOLARSHIP.

CANDIDATES for the Blair Scholarship are required to enter for the Cambridge Preliminary Local Examination which will be held at Queen's College on Monday, July 20th, 1914, and following days.

2. Any boy or girl shall be eligible to compete for the Scholarship who is under 14 years of age on the day the examination begins and who has been a pupil for not less than 2 years immediately preceding the month of the examination at a Government-aided Primary School.

3. The Scholarship shall be awarded to the boy or girl who is placed first among the Candidates, provided that the University Pass Certificate is gained. Candidates must satisfy the Examiners in Algebra, Geometry and either Latin or Chemistry.

4. The University fee for each candidate entering for the examination is $2 62 which must be paid to the Principal, Queen's College, on or before the 1st April, 1914.

5. Forms of entry for the examination can be obtained from the Principal, Queen's College; these forms, duly filled up and signed, must be returned to the Principal, on or before 1st April, 1914.

6. Head Teachers desiring to present candidates for the Blair Scholarship can obtain any further information they may require and full particulars of the Preliminary examination from the Inspector of Schools.

H. W. SCONCE,
Inspector of Schools.

Primary Education Department.
Georgetown, Demerara,
27th September, 1913.

Police.

NOTICE.

THE attention of the Public is directed to the Regulations relating to the carrying of lights in the night time by Vehicles, published in the "Official Gazette" of the 13th May, 1905, which require lamps to be lighted at 6 of the clock in the evening from the first day of October to the thirty-first day of January.

G. C. DeRINZY, Colonel,
Inspector General of Police.

Police Headquarters,
Georgetown, Demerara,
3rd October, 1913.

NOTICE.

THE following unclaimed property is now in possession of the Police at Providence, East Bank, Demerara River, viz:—

1 Fowl-cock.
1 Fowl hen.

If not claimed and expenses paid the same will be sold at public auction on Monday, 6th October, 1913, in accordance with section 77, Ordinance 10 of 1891.

JOSEPH E. BANN, Sgt., 2,208,
N.C.Officer.

Providence Police Station,
29th September, 1913.

Pound Notice.

Whim Pound,
29th day of September, 1913.

THERE is impounded at the above-named Pound, one gray donkey stallion of the following description, viz:—Branded $\frac{34}{A}$ right hip. This animal was brought to the Pound on Monday, 22nd day of September, 1913, at 6.20 o'clock, a.m., by Katwaroo, for trespassing on his rice land at Jones. If not claimed within one week from date, it will be publicly sold on Monday, 6th October, 1913, in accordance with Ordinance No. 1 of the year 1866.

C. A. STRICK, L.S.M., 929,
Pound Keeper.

Local Government Board Notice.

SPECULATION COUNTRY DISTRICT.

THE Local Authority of the Speculation Country District having prepared a Statement showing the property within that District to be appraised and the value of such property ascertained by the said Authority, notice is hereby given that the above-mentioned Statement can be seen at the residence of Mr. F. Schwiers, situate in the said District.

WM. ROHLEHR,
Chairman, Local Authority of
Speculation Country District.

Speculation, Canje Creek, Berbice,
29th September, 1913

General Register Office Notices.

REFERRING to General Register Office Notices of the 5th March, 1912, and the 1st August, 1913, notice is hereby given that the Reverend W. W. Nicholls, Marriage Officer, has returned to the colony and has been appointed *vice* Reverend C. G. Smith, to the ministerial charge of the Registered buildings hereinafter mentioned:—

Meeting House, 192, Camp Street,		Georgetown District.
Do.	Victoria Village,	East Coast Demerara District.
Do.	Plaisance,	do.
Do.	Kitty,	do.
Do.	Peter's Hall,	East Bank Demerara River.
Do.	Arcadia,	do.
Do.	Craig,	do.
Do.	Peter's Hall (Chinese)	do.
Do.	Supply Village,	do.
Do.	Alexander Village	do.
Do.	Hyde Park Village,	Demerara River District.
Do.	Dunoon,	do.
Do.	Issuru,	do.
Do.	Mahaicabally,	do.
Do.	Aratah, Comoonie Creek,	do.

E. D. ROWLAND,
Acting Registrar General.

General Register Office,
Victoria Law Courts,
Georgetown, Demerara,
2nd October, 1913.

REFERRING to General Register Office Notice of the 19th ultimo, notice is hereby given that the Reverend C. Cooksey, Marriage Officer, has been appointed to the ministerial charge of the registered buildings hereinafter mentioned:—

Church at Malgre Tout, West Bank Demerara District.
Church at Hague, West Coast Demerara District.
Church at Leguan, Essequibo River District.

J. FARNUM,
Deputy Registrar General.

General Register Office,
Victoria Law Courts,
Georgetown, Demerara,
3rd October, 1913.

IN accordance with the provisions of Section 14 of the Marriage Ordinance No. 25 of 1901, notice is hereby given of the Postal Address of the following Marriage Officer:—

Reverend C. Cooksey,
Magre Tout,
West Bank, Demerara,

J. FARNUM,
Deputy Registrar General.

General Register Office,
Victoria Law Courts,
Georgetown, Demerara,
3rd October, 1913.

Digitized by Google

Post Office Notice.

UNCLAIMED DEPOSITS IN SAVINGS BANK.

POST OFFICE DEPARTMENT,
Georgetown, 25th August, 1913.

NOTICE is hereby given that pursuant to the provisions of the Savings Bank Ordinance, 1889, the hereinafter mentioned sums, which remain in the Post Office Savings Bank unclaimed for a period of five years next after the date of the last deposit or payment, have been carried to separate Accounts.

Any sum not claimed within a period of three years from the date of first advertisement—by any person showing a lawful right thereto—will lapse and accrue to the Public Revenue of the Colony.

N. FARRAR,
Postmaster General.

LIST OF UNCLAIMED BALANCES IN THE POST OFFICE SAVINGS BANK TO 31ST DECEMBER, 1912.

SECOND ANNUAL PUBLICATION—1ST JULY, 1912.

(LAPSING 1ST JULY, 1914.)

CREOLES AND OTHERS.

No. OF A/c.	OFFICE.	SURNAME.	CHRISTAN NAME.	AMOUNT.
8,492	Anna Regina ...	Austin	James ...	$ 23
33,385	Bagotville ...	Adams	Silvia Elizabeth ...	33
33,492	Do. ...	Alexander	John Patrick ..	55
42,103	Bartica ...	Allicock	James ...	12
27,677	Beterverwagting ..	Anderson	Bristol ..	24
37,210	Buxton ...	Ageda	Hendricks ..	55
37,437	Do. ...	Adams	Jane Elizabeth ...	50
28,954	Carmichael Street ...	Arthur	Cornette, for Iris Garoner ...	08
47,855	Do. ...	Aaron	Henry ...	18
1,324b	Do. ...	Adams	Jane ...	70
45,945b	Cornhill ...	Archer	Henry ...	33
45,949	Do. ...	Abel	Thomas ...	1 78
45,952	Do. ..	Adams	M. H. ...	42
45,953b	Do. ...	Adams	Cornelia ...	50
45,960b	Do. ...	Allicock	Alexander ..	36
45,672b	Do. ..	Abrahams	James Alexander ...	24
12,401	Fellowship ...	Adams	William Josiah ...	1 00
36,857	Plaisance ...	Anderson	Alexander ...	58
46,667	Do. ...	Adams	George Augustus ...	72
43,129	Skeldon ...	Anderson	Luther ...	27
20,213	Suddie ...	Anderson	Herbert Canning ...	2 52
43,536	New Amsterdam ...	Abbensetts	Cecil ...	85
45,126	Do. ...	Adams	Kirton ...	27
45,133	Do. ...	August	Peter ...	75
45,162	Do.	Aitken	Margaret ...	28
9,336	Skeldon ...	Alert	Samuel J., for Jaraldin E. McL. Alert ..	36
41,382	Albouystown ...	Bolers	Reuben ...	24
42,588	Do. ...	Brown	Marian .	36
42,732	Do. ...	Blake	Margarette Anne ...	3 02
49,598	Bagotville ...	Boody	Boody, James Augustus ...	16 18
25,497	Do. ...	Backer	Louis ..	46
42,174	Do. ..	Brandt	Gerald ...	26
11,024	Belfield ...	Bunyan	George Henry Aug. ...	52
39,424	Do. ...	Bookey	Esther O. ...	24
27,965	Beterverwagting ..	Barry	Rodney ...	24
47,030	Bourda ...	Burkett	Gertrude ...	04
31,029	Buxton ...	Booker	George W. ...	29
49,075	Do. ..	Bourne	Alexander ...	04
49,077	Do. ...	Bacchus	Hectorina B., for Drucilla Bacchus ...	43
28,699	Carmichael Street ...	Bynoe	Julia, for Cecil Seales ...	46

Digitized by Google

Creoles and others - Continued.

No. of A/c.	Office.	Surname.	Christian Name.	Amount.
28,741	Carmichael Street	Best	Edward	$ 25
31,968	Do.	Bess	Virginia	12
34,385	Do.	Barima, Ltd., The		24 38
41,681	Do.	Bowen	Adolphus	23
47,570	Do.	Blackman	Joseph	12
47,764	Do.	Bryan	Hilda	24
47,866	Do.	Branch	Sarah	10
47,992	Do.	Butcher	Marian	36
44,022	Cornhill	Browne	Hubert Nathaniel	06
44,136	Do.	Belford	Alexander	08
44,175	Cornhill	Bettencourt	Antonio Peter	27
45,942b	Do.	Bernard	Thomas	1 54
45,962b	Do.	Bishop	William Herbert	49
45,970	Do.	Barclay	Gladys Emeline	36
45,972	Do.	Bowen	William	57
45,567	Do.	Beckett	Edgar	27
45,604	Do.	Belletty	Osborne	18
45,610	Do.	Barrow	Lillian	63
45,628	Do.	Belmonte	Mrs. (Executrix) for Est. of J. B. C. Belmonte	1 35
45,636	Do.	Barrow	Ormond O. T.	32
21,911	Danielstown	Bobb	Theophilus	1 15
35,376	Do.	Brummell	Thomas	24
38,154	Fort Wellington	Benn	John	1 09
44,623	Mahaica	Bovell	Martha Ann	12
29,975	Plaisance	Burnett	William	56
36,934	Do.	Bareghems	Samuel Josiah	52
9,806	Reliance	Babrow	James Adolphus	08
29,140	Skeldon	Bradshaw	George A.	1 53
43,176	Do.	Bacchus	Charles Watson	82
46,244	Tuschen	Buntin	Caroline	24
30,935	Wakenaam	Brathwaite	Thos. Mortimer	50
40,035	Wismar	Bernard	Charles William	25
40,135	Do.	Benjamin	Venus	31
40,232	Do.	Brotherson	Hannah for Marcus A. Brotherson	4 42
40,234	Do.	Barrow	Ernest	05
43,506	New Amsterdam	Bell	James E.	93
45,131	Do.	Benn	James	2 50
45,156	Do.	Brathwaite	Robert	45
45,191	Do.	Burke	J. A.	18
45,241	Do.	Brown	G. N. for M. I. Brown	50
45,275	Do.	Bone	Thomas	33
45,286	Do.	Brunswick	Thomas Houston	36
41,427	Albouystown	Cummings	James	1 20
42,561	Anna Regina	Chappelle	Howell	1 09
42,657	Do.	Clarke	John	27
25,240	Bartica	Correia	Catherine J. for Johanna E. Correia	74
25,333	Do.	Clarke	Prince	48
42,025	Do.	Cox	William	1 92
11,214	Belfield	Cockfield	Agnes for Caroline D Cockfield	24
39,278	Do.	Collins	Thomas Theo.	04
39,281	Do.	Chester	Ernest Aug.	28
27,635	Beterverwagting	Charles	Moses	1 58
27,882	Do.	Cudjoe	Charles Whitfield	36
38,552	Do.	Cush	Johanna	24
38,638	Do.	Callender	Isaac	85
47,037	Bourda	Chander	Hannah	24
47,058	Do.	Cameron	Evelyn Louise	12
47,152	Do.	Cummings	Maria	24
47,535	Do.	Cummings	Prince William	63
44,049	Cornhill	Craig	Mary Agnes	08
44,093	Do.	Callender	John Timothy	28

Digitized by Google

Creoles and others—Continued.

No. of A/c.	Office.	Surname.	Christian Name.	Amount.
44,125	Cornhill ...	Croft	Joseph ..	24
45,965	Do. ...	Cox	Henry Soper ..	1 22
45,973	Do. ...	Charles	James A. ...	40
46,388	Do. ...	Cramer	Lucinia ...	14
44,325	Do. ...	Craig	Earnnest Adolphus ...	1 44
45,688	Do. ...	Cummings	Samuel ...	24
45,722	Do. ...	Clayton	Noel ...	38
48,531	Nigg ...	Crawford	Samuel Joseph ...	1 00
40,214	Wismar ..	Craig	Samuel Burrowes ...	$ 24
45,140	New Amsterdam ...	Craig	Elizabeth ...	43
45,217	Do. ...	Cort	H. M. ...	20
45,250	New Amsterdam ...	Cambridge	Thomas ...	1 03
45,299	Do. ...	Christian	Philip ...	05
15,694	Vreed-en-Hoop ...	Cameron	Evelina, for A. E. Booker ...	72
30,875	Wakenaam ...	Christmas	Ernest ...	1 38
45,665	Cornhill ...	Cush	Johanna, for Pereigal Daniel...	53
47,845	Carmichael Street ...	Callender	John ...	1 34
46,201	Tuschen ...	Cameron	Ezekiel ..	24
41,287	Albouystown ...	Dena	David ...	25
42,630	Anna Regina ...	Daniels	Clara Louisa ...	36
42,726	. Do. ...	Desuit	Sarah A., for John Alex. Meade ..	77
48,025	Arakaka ...	Donaldson	Benjamin ...	22
49,579	Bagotville ...	Douglas	Angelina ...	24
33,257	Do. ...	Duncan	William Augustus W. ...	37
39,634	Aurora ...	Drayden	Rebecca ...	24
42,140	Bartica ...	Downes	Charles ...	12
39,032	Belfield ...	D'Aguiar	Manoel ...	24
39,367	Do. ...	Dublin	Jonathan ...	04
27,976	Beterverwagting ...	Dennis	Jane Elizabeth (*nee* Fraser) ...	45
45,513	Carmichael Street ...	Drakes	Jane ...	02
44,052	Cornhill ...	Davis	George Henry ...	05
45,951	Do. ...	During	Jane Louisa ...	15
42,303	Do. ...	De Souza	Jose Rodrigues ..	2 66
45,664	Do. .	December	Francis ...	50
38,203	Fellowship ..	Duncan	Charles ...	31
28,259	Grove ...	Damond	Charles Augustus ...	22
43,521	New Amsterdam ...	Drummond	Jacob E. ...	39
43,720	Do. ..	D'Silva	Hygins ...	68
43,721	Do. ...	De Quay	John ...	16
43,725	Do. ...	D'Silva	John ...	07
45,196	Do. ...	Downer	H. D. ...	81
45,238	Do. ...	Denis	G. ...	18
45,288	Do. ...	D'Silva	Catherine ...	63
42,027	Bartica ...	Eversley	Joseph ...	1 04
31,232	Buxton ...	Edwards	Robert J. ...	24
49,007	Do. ...	Europe	Rose, Trustee of James B. Europe ...	24
45,620	Cornhill ...	Europe	Eliza ...	14
43,507	New Amsterdam	Edwards	Christina ...	9 98
45,199	Do. ...	Edwards	Angelica ...	24
45,228	Do. ...	Edmonson	Elsie ...	04
45,247	Do. ...	Europe	Cecelia ...	14
45,248	Do. ...	Evelyn	Margaret ...	50
23,419	Carmichael Street ...	Evans	Julie ...	1 50
43,527	New Amsterdam ...	Ezekiels	E. J. ...	49
16,486	Aurora ...	Fortune	Leonard ...	01
42,187	Bartica ...	Fraser	Ben ...	28
39,201	Belfield ...	Fraser	Edward ...	30
35,612	Carmichael Street ...	Fraser	Charles Hamilton ...	28
41,614	Do. ...	Frank	Eleazer Nathaniel ...	31
46,385	Cornhill ...	Fraser	Donald M. ...	1 30
42,317	Do. ...	Faria	F. G., for Henriquetta Apolonio De Faria ..	6 50

Digitized by Google

Creoles and others—Continued.

No. of A/c.	Office.	Surname.	Christian Name.	Amount.
44,229	Cornhill ...	Franker	F. O. ...	$ 16 30
45,513	Do. ...	Felix	John ...	41
45,645	Do. ...	Ford	Wm. E. ...	35
45,654	Do. ...	Franker	Frank O., for F. Owen Franker	5 74
12,103	Fellowship ...	Freeman	Alicia ...	07
28,328	Grove ...	Fredericks	Nathaniel ...	11
48,507	Nigg ...	Frank	Hamlet Rickford ...	24
36,790	Plaisance ...	France	Benjamin ...	75
43,723	New Amsterdam ...	Ferreira	J. A. ...	33
45,223	Do. ...	Fraser	John D. ...	10
45,240	Do. ...	Francis	William ...	1 14
45,189	Do. ...	Ferrell	Margaret ...	08
36,653	Nigg ...	Franklin	Catherine, for Mortimer Soloman ...	88
41,428	Albouystown ...	Gill	Alexander ...	48
48,033	Arakaka ...	Grant	Samuel Alexander ...	74
42,088	Bartica ...	Gaskin	Nathaniel ...	24
38,672	Beterverwagting ...	Govia	John (jnr.) ...	3 89
31,265	Buxton ...	Glasgow	G. ...	14
37,446	Do. ...	Gordon	Margaret ...	24
49,050	Do. ...	Glasgow	Mary Cummings ...	77
43,958	Carmichael Street ...	Gewand	Regina ...	82
45,941b	Cornhill ...	Glasgow	S. B.	5 27
45,966	Do. ...	Griffith	Mary Albertina ...	43
45 967	Do. ...	Greaves	J. W., for George Cameron R. Greaves ...	17
46,428	Do. ...	Grooms	James ...	36
47,254	Do. ...	Gittens	Martin ...	39
47,255	Do. ...	George	Joseph ...	2 58
47,299	Do. ...	Gilkes	William E. ...	03
42,304	Do. ...	Gonsalves	Antonio ...	28
45,609	Do. ...	Greaves	Martha ...	36
45,642	Do. ...	Gaskin	Letitia ...	1 40
38,395	Fort Wellington ...	Greene	Georgiana ...	27
14,416	Morawhanna ...	Gillet	Rev. S., for Guforoso Brisino	1 00
14,421	Do. ...	Gillet	Rev. S., for Pedro Marcelius...	1 00
29,659	Plaisance ...	Griffith	Rebecca ...	12
40,216	Wismar ...	Godfrey	Eleazer ...	72
45,208	New Amsterdam ...	Gordon	Clotilde ...	14
45,295	Do. ...	Gill	R., for G. Gill ...	12
41,430	Albouystown ...	Gonsalves	Turner ...	24
14,417	Morawhanna ...	Gillet	Rev. S., for Samuel (Warrau Indian) ...	1 00
41,330	Albouystown ...	Hall	Sarah ...	04
41,378	Do. ...	Hopkinson	Alfred Gardener ...	24
33,473	Bagotville ...	Haywood	George Vincent ...	14
13,649	Bartica ...	Humphrey	Helena Augusta ...	08
42,033	Do. ...	Husbands	Prince ...	1 35
42,135	Do ...	Harris	James ...	26
38,577	Beterverwagting ...	Herbert	James Augustus ...	24
38,727	Do ...	Hope	Virginia ...	24
38,845	Do. ...	Harvey	Susan ...	29
45,933	Carmichael Street ...	Hinds	Beresford Carlington ...	72
47,559	Do. ...	Hendricks	Arthur ...	34
44,163	Cornhill ...	Hutson	James ...	48
44,194	Do. ...	Herbert	James William ...	48
45,954	Do. ...	Hercules	Charles E. ...	1 60
45,964b	Do. ...	Harmonstine	Alexander ...	20
47,261	Do. ...	Harvey	John ...	11
45,559	Do. ...	Haynes	Laura for Ursula Beatrice Haynes ...	41
45,572	Cornhill ...	Hassell	Sarah ...	1 30
45,675	Do. ...	Howell	Amy ...	24
38,259	Fort Wellington ...	Hunte	James ...	04
28,266	Grove ...	Haywood	Elizabeth ...	1 08
48,646	Nigg ...	Henry	Colin ...	98

Digitized by Google

Creoles and others—Continued.

No. of A/c.	Office	Surname.	Christian Name.	Amount.
29,862	Plaisance	Halley	John	$ 1 02
48,694b	New Amsterdam	Ho-a-Chen		54
43,696	Do.	Ho-a-Yun		50
45,173	Do.	Hercules	Thomas	24
45,185	Do.	Harris	J. N.	14
45,207	Do.	Hunter	Donald H.	12
45,209	Do.	Henery	Richard	26
45,224	Do.	Herod	Antonio	04
45,237	Do.	Hunter	W.	05
45,272	Do.	Hinds	E. H.	30
45,304	New Amsterdam	Horatio	Maria	25
36,585	Plaisance	Ince	Susan	30
45,210	New Amsterdam	Isaacs	Phillip	08
31,466	Buxton	James	Joseph Adolphus	13
45,669	Cornhill	James	Adolphus	24
38,343	Fellowship	Joseph	Samuel Theophilus	5 66
44,542	Mahaica	James	John Helidorus	07
45,141	New Amsterdam	Jacob	Alfred	04
45,211	Do.	Jones	Margaret M.	01
45,214	Do.	Jacobs	James L.	06
45,278	Do.	Joseph	Fredericks	1 83
9,660	Reliance	Jupiter	Georgiana	1 34
47,259	Cornhill	King	William E.	24
27,032	Carmichael Street	Kearns	Dalzel Grace for Minor G. A. Kearns	37 99
43,968	Do.	Kandle	Henry Maydwell as Trustee of Ch. Ch. Mens Union	32
44,498	Cornhill	Kelly	Edward	06
45,521	Do.	King	N. W.	52
45,608	Do.	Knight	Theodore	24
45,680	Do.	King	John Hampden	40
46,579	Nigg	King	James	28
45,163	New Amsterdam	King	M. for Minor C J. B. King	81
39,148	Belfield	Kingston	Rose	63
45,263	New Amsterdam	Kidney	Samuel	02
49,503	Bagotville	Lynch	James	24
49,511	Do.	Lekuix	William Edward	24
42,516	Annn Regina	Lawson	Charles	45
42,022	Bartica	Legay	Ernest Merril	2 11
39,237	Belfield	Lammie	Henry	32
39,358	Do.	Luke	Wilfred Castro	36
39,379	Do.	Lawrence	David Edward	25
32,839	Carmichael Street	Long	Edwin	35
35,747	Do.	La fleur	Catherine	1 32
45,824	Do.	Layne	Ethel	12
47,564	Do.	Leopold	Alexander	37
47,794	Do.	Lim	James Hubert	24
44,111	Cornhill	Lim	James Hubert	24
45,979	Do.	Lawson	Moses	71
45,599	Do.	Lewis	David	69
45,613	Do.	Levin	Lucretia	12
45,637	Do.	Levi	Albertha	66
45,684	Do.	Lewis	John	34
45,743	Do.	Lewis	Anna	32
34,753	Tuschen	Levon	George Nathaniel	31
45,294	New Amsterdam	Little	Adolphus	08
43,695	Do.	Lim	James	08
41,317	Albouystown	Mensa	Ellen for Minor Gladstone N. Mensa	1 00
41,333	Do.	Mike	Samuel	25
41,365	Do.	Michael	Seth for Isaac France	18 41
26,263	Anna Regina	Mortley	Richard T.	37
42,713	Do.	Mahase	D. Pedro	8 30

Digitized by Google

Creoles and others—Continued.

No. of A/c.	Office.	Surname.	Christian Name.	Amount.
33,403	Lagotville ...	McCurious	Joseph Alexander for George McClaren McCurious ...	$ 52
33,415	Do, ...	McNab	Theophilus ..	1 08
33,419	Do. ...	Martin	Caroline Elizabeth ...	24
42,004	Bartica ...	Moses	Ethel ...	25
42,090	Do. ...	Marshall	Elvira ...	39
42,147	Do. ...	Mason	Frank ...	08
42,183	Do ...	Murray	Francis ...	48
39,151	Belfield ...	Montrose	Wilson Woodman ...	59
39,204	Do. ...	Major	Jessie ...	71
37,258	Buxton ..	Martin	Joseph ...	25
37,456	Do. ...	Marcus	Marie as Trustee for Joseph Marcus ...	50
47,675	Carmichael Street ...	Moxey	William ...	78
47,986	Do. ...	Miller	Christina ...	16
45,958	Cornhill ...	Martindale	R. A. ...	96
45,959	Do. ...	Moore	Mary ...	95
45,963	Do. ...	Mansfield	Bacharius ...	55
45,964	Do. ...	McQuillan	James B.	32
45,651	Do. ...	McCampbell	Henrietta ...	2 09
45,685	Do. ...	Munroe	Albertha ...	24
12,324	Fellowship ...	Miller	Samuel Gabriel C. ...	30
12,449	Do. ...	Morris	Joseph Gabriel ...	85
29,394	Skeldon ...	McGregor	David ...	81
20,046	Suddie ...	McDonald	J. A. Est. of; on behalf of Julia Cozier ...	11
20,053	Do. ...	McDonald	J. A. (decd.) Executors Alex. Glen, E. T. McDonald; Eliz. McDonald ...	46 00
46,020	Tuschen ..	Mackenzie	George Alexander ..	1 02
43,538	New Amsterdam ..	Moore	Margaret ...	6 34
43,135	Do. ...	McLeod	Frederick ...	90
45,174	Do. ...	Matthews	David ...	27
45,206	Do. ...	Moneys	Niebt ..	42
45,261	Do. ...	Matthews	E. ...	24
45,292	Do. ...	McDonald	A. E. ...	02
26,192	Anna Regina ...	Noble	George ...	64
47,089	Bourda ...	Nunes	Anthony ...	88
31,430	Buxton ...	Nero	Sarah ...	20
32,508	Carmichael Street ...	Nurse	Henry A. G. ..	12
45,955	Do. ...	Niles	Cyril Edward ...	05
43,717	New Amsterdam ...	Nascimento	John ...	1 31
45,204	Do. ...	Norman	Lewse ...	28
34,997	Tuschen ...	Niles	George ..	24
42,189	Bartica ...	Odwin	Arnold ...	1 03
23,619	Buxton ...	Ogle	Emma Jane for Amy Ogle ...	24
18,046	Do. ...	Oliver	S. B. for Sam Theo. Oliver .	26
18,109	Do. ...	Ogle	C. J. for May I. W. Ogle ...	24
37,026	Do. ...	Ogle	Emma for Minor George McL. Ogle ...	51
49,085	Do. ...	Ogle	Emma for Alice C. Ogle ...	76
20,192	Suddie ...	Oberwayen	John ...	24
20,282	Do. ...	Omnibourne	Napoleon ...	1 44
42,010	Bartica ...	Peters	Simon ...	28
38,881	Beterverwating ...	Palmer	William Henry	51
47,106	Bourda ...	Prescod	Sylvia Alberta ...	10
47,155	Do. ...	Payne	Mary	1 00
1,166	Carmichael Street ...	Pistano	John Augusto ...	36
45,769	Cornhill ...	Patterson	Mary J. ...	03
45,627	Do. ..	Payter	A. M. ...	1 84
45,646	Do. ...	Pile	A. W. for Stanley R. Pile (minor) ...	25
45,663	Do. ...	Phillips	Joseph ...	24
44,564	Mahaica ...	Phillips	Herbert John ...	69
40,286	Wismar ...	Pinder	Charles ...	48

Digitized by Google

Creoles and others—Continued.

No. of A/c.	Office.	Surname.	Christian Name.	Amount.
45,124	New Amsterdam	Prass	John	
45,137	Do.	Prince	Moses	$ 13
45,239	Do.	Proffitt	William	1 25
45,253	Do.	Phillips	W.	25
45,258	Do.	Plowell	William S.	04
38,178	Fellowship	Payne	Thomas Alexander	02
47,297	Cornhill	Primo	Samuel	17
				01
42,764	Anna Regina	Rodrigues	Manoel Constancio	
33,493	Bagotville	Richards	Jonathan	24
25,197	Bartica	Rynartt	Jusviner	05
11,451	Belfield	Roberts	Jacob Nathaniel	12
39,103	Do.	Reid	William	95
31,016	Buxton	Reid	Henrietta M.	33
31,431	Do.	Reid	Eliza for Minor Martha Moore.	29
37,162	Do.	Robinson	Elizabeth	1 24
37,276	Do.	Ralph	Margaret	30
37,473	Do.	Ross	Algernon O. L. Trustee of Jason E. Dover	26
35,882	Carmichael Street	Rogers	Joseph N. M.	08
40,884	Do.	Ruck	Rosaline	12
41,513	Do.	Reed	Griffin	04
47,891	Do.	Risien	William Augustus	2 38
45,957	Cornhill	Ryhel	Julietta Cecilia	71
45,961	Do.	Rolleston	A. M.	1 28
45,977	Do.	Rodney	Thomas	68
45,978	Do.	Robertson	Iris	22
42,255	Do.	Richards	Henry	32
44,497	Do.	Reece	Joseph N.	32
45,597	Do.	Roman	Catholic Mutual Aid Society	41
45,643b	Cornhill	Rose	Donald or David	15 67
36,129	Mahaicony	Romeo	Sankey	87
32,040	Nigg	Rowley	Bethune R.	26
9,539	Reliance	Roland	Edith, for Nathlie B. Roland	64
43,020	Skeldon	Richardson	Henry Cardwell	49
30,925	Wakenaam	Roberts	Rebecca	10 88
40,167	Wismar	Risien	Harry Rupurtie	35
40,184	Do.	Ruperti	Charles Edward	29
45,197	New Amsterdam	Rawlins	Simon	08
45,276	Do.	Richards	Sophia	1 01
				13 20
41,215	Albouystown	Shepherd	Prince Wi liam	18
41,283	Do.	Sears	James Edward	28
26,423	Anna Regina	Sulton	Henry	50
33,279	Bagotville	Seuraj	James	2 50
25,265	Bartica	Simon	Matilda	72
42,129	Bartica	Scoble	Gamaliel Reuben	3 24
39,004	Belfield	Samuel	Rebecca, for minor Mary Samuel	82
27,836	Beterverwagting	Stanley	Percival E.	43
38,829	Do.	Sealey	Martha	24
37,428	Buxton	Sam	James Belasco	12
32,540	Carmichael Street	Smith	Sophia	1 00
35,763	Do.	Selman	Simeon Lawrie	1 36
40,605	Do.	Smart	Helton Hubert	38
45,782	Do.	Sumner	Mercy Ann	05
45,858	Do.	Solomon	Arthur	64
47,640	Do.	Smith	Elizabeth	12
1,176b	Co.	Sumner	Ventris Rebecca Elizabeth	24
45,956b	Cornhill	Shepherd	Edward	26
45,980	Do.	Soes	Emanuel	12
47,083	Do.	Sampson	Estella	25
47,099	Do.	Sykes	A. L.	04
47,248	Do.	Simmons	Emma	09
42,256	Do.	Stephens	Catherine E.	56
45,515	Do.	Shankland	William	60
45,618	Do.	Sobers	James E.	60
45,671	Do.	Straughn	James A.	20

Digitized by Google

Creoles and Others.—Continued.

No. of A/c.	Office.	Surname.	Christian Name.	Amount.
				$ 04
35,391	Danielstown	Smith	James	24
38,183	Fellowship	Sarrabo	Richard	4 45
38,278	Do.	Stoute	Joseph	1 57
44,580	Mahaica	Syfox	Robert	25
36,752	Plaisance	Smith	Margaret	24
46,765	Do.	Sultan	Aaron	64
43,107	Skeldon	Simon	Alexander	51
20,266	Suddie	Siebs	Ernest A.	4 82
43,555	New Amsterdam	Saywack	E.	35
43,716	Do.	Santos	Julia Rosa	24
45,143	Do.	Simon	Henry	43
45,177	Do.	Stanley	Isabella	12
45,259	Do.	Stuart	Trenton	56
45,296	New Amsterdam	Selin	J. A.	20
45,277	Do.	Scuffling	Joseph	66
39,139	Belfield	St. Kitts	George	24
42,105	Bartica	Torrington	Christina E.	24
42,128	Do.	Trim	James	24
47,938	Carmichael Street	Tuller	Edward	1 04
45,969	Cornhill	Trotman	Aleisha	25
47,251	Do.	Thorpe	John	29
47,257	Do.	Taylor	Johanna	26
42,306	Do.	Teixeira	Manoel	30
45,652	Do.	Tafares	Helen	1 08
35,060	Danielstown	Trapp	Lucretia	20
45,136b	New Amsterdam	Timothy	Joseph	47
45,157	Do.	Timothy	Thomas	16
45,195	Do.	Thomas	Elizabeth	05
45,198	Do.	Threlfall	E.	32
45,291	Do.	Thomas	Elizabeth	96
44,496	Cornhill	Truman	Margaret	24
45,971	Do.	Thomas	Joseph	47
26,380	Anna Regina	Vieria	Henry	02
27,943	Beterverwagting	Van Holton	Carl	04
1,174b	Carmichael Street	Vaughan	William	27
43,520	New Amsterdam	Vaso	Elizabeth	25
41,421	Albouystown	White	Susan	53
26,118	Anna Regina	Walker	Eliza, for George Alex. Walker	59
26,459	Do.	Waldron	Alexander George	53
25,255	Bartica	Williams	Robert	2 32
39,066	Belfield	Wood	Elizabeth Eliz	30
39,392	Do.	Washington	Beatrice	24
27,875	Beterverwagting	Wolte	Primrose	62
27,990	Do.	Williams	John William	24
38,952	Do.	Ward	Martha	40
47,039	Bourda	Williams	James	37
47,112	Do.	Williams	Frederick Euston	28
37,352	Buxton	Wood	Paul Josephus, Trustee of John E. Wills	12
47,947	Carmichael Street	Williams	Soobrian	1 00
1,287b	Do.	Weeks	Adrianna	1 40
44,165	Cornhill	Williams	James Adolphus	24
44,210	Do.	Woodrooffe	Harold McDonald	24
45,773	Do.	Williams	Maria	3 77
45,955	Do.	Williams	Aaron	37
45,975	Do.	Wen	Stephen	42
45,976	Do.	White	Isabella	06
47,260	Do.	Wentt	Beatrice	23
45,550	Do.	Walrond	Louisa	78
35,275	Danielstown	Waddle	King Massiah	50
38,156	Fellowship	Williams	Elizabeth, for Drucilla Williams	04
38,385	Do.	Willings	Charles Cæsar	49
48,512	Nigg	Walrond	Albert	

Digitized by Google

Creoles and Others—Continued.

No. of A/c.	Office.	Surname.	Christian Name.	Amount
36,529	Plaisance	Williams	Christina	$ 64
46,112	Tuschen	Warren	Richard Benjamin	39
37,596	Vreed-en-Hoop	Watson	Rebecca Jane	04
40,148	Wismar	Williams	William Martin	14 65
40,160	Do.	West	James Adolphus	26
45,193b	New Amsterdam	Whain	Eliza	12
45,202	Do.	Weber	W. P.	1 51
45,212	Do.	Warthe	Frances	08
45,226	Do.	Welcome	Samuel	25
45,282	Do.	Wilson	Jessie A.	65
41,522	Carmichael Street	Wharton	Herman Fitz Roy	2 15
37,245	Buxton	Williams	Alice, for Eldica Alfred	08
				$ 504 88

Digitized by Google

EAST INDIANS.

No. of A/c.	Office.	Name of Depositor.	Amount.
44,186	Cornhill	Adheen, M., 72,246, ex Lena, 1895	$ 24
45,612	Do.	Agnes at disposal of Protector of Indians	8 95
33,568	Leguan	Anant, M., 50,260, ex Sheila, 1891	99
33,645	Do.	Abdovlinojud, M., 14,702, ex Plassey, 1882	99
43,976	New Amsterdam	Anandoo, M., 96,202, ex Moy, 1903	02
35,343	Danielstown	Baijnath, C. C.	1 17
42,083	Bartica	Bokhoria, M., 390, ex Linguist, 1876	1 09
37,417	Do.	Budhia, F., 29, ex Berkshire, 1874	3 10
37,454	Do.	Bhaginaneah, C. C.	14
42,414	Cornhill	Boodhun, M., 91, Casual, 1886	27
42,498	Do.	Bhagan, at disposal of I. A. G.	13 66
44,011	Do.	Behari, M., 21,303, ex Allanshaw	1 27
35,356	Danielstown	Binda M., 41,754, ex Sheila, 1889	29
43,184	Skeldon	Balu, M., 95,600, ex Clyde, 1903	30
37,588	Vreed-en-Hoop	Babuni, F., 98,799, ex Moy, 1905	48
43,601	New Amsterdam	Brijlall, M., 44,452, ex Sheila, 1890	24
43,611	Do.	Bhundu, M., 78,898, ex Jura, 1898	33
43,624	Do.	Badal, M., 80 161, ex Forth, 1899	08
43,651	Do.	Budhoo, M., 74,795, ex Brenda, 1896	39
43,922	Do.	Bhagwatising, M., 87,682, ex Main, 1900	20
43,938	Do.	Barhoo, M., 99,905, ex Rhone, 1905	04
43,951	Do.	Beekoo, M., 91,093, ex Ems, 1901	26
43,968	Do.	Bandhan, M., 101,443, ex Elbe, 1906	30
43,543	Do.	Bunosuty, F., 343, ex Poonah, 1872	24
29,700	Nigg	Chinta, C. C.	65
42,158	Bartica	Dallajohn	27
33,595	Leguan	Dindayal, M., C. C.	21
43,701	New Amsterdam	Dookney, F., 238 of 1869	92
43,925	Do.	Dostmohamed, M., 95,117, ex Ems, 1893	08
43,935	Do.	Drigpal, M., 99,995, ex Rhine, 1905	10
46,600	Plaisance	Etwarry	48
43,591	New Amsterdam	Etwaria, F., C. C.	1 27
9,218	Skeldon	Eujananth, C. C., M., 43	1 70
6,318	Wakenaam	Etwarrea, C. C.	2 32
43,905	New Amsterdam	Fooljhari, F., 37,064, ex Ganges, 1888	05
42,272	Cornhill	Gunesh, M., 37,097, ex Ganges, 1888	83
43,614	New Amsterdam	Gowra, F., 22,071, ex Jorawar, 1884	23
43,592	Do.	Ghurhoo, M., 87,791, ex Main, 1900	45
26,480	Anna Regina	Hooblall, M., 91,933, ex Wardha, 1901	28
43,618	New Amsterdam	Heera, M., 29,893, ex Ganges, 1886	32
47,298	Cornhill	Isson, M., 98,888, ex Moy, 1905	01
38,852	Beterverwagting	Jhallo, F., 415, B.R.	28
44,551	Mahaica	Janki, F. 82,794, ex Moy, 1900	2 16
43,647	New Amsterdam	Jonchia, F., 257, ex Howard, 1878	19 39
43,650	Do.	Jumni, F., 38,835, ex Brenda, 1888	06
43,652	Do.	Jabarsing, M., 95,206, ex Erne, 1903	22
43,704	Do.	Josudia, F., 78,477, ex Mersey, 1898	08
43,955	Do.	Jawahir, M., 101,036, ex Clyde, 1906	36
39,608	Aurora	Kalpan, M., 40,126, ex Volga, 1889	24
43,161	Skeldon	Khatrani, F., 24,858, ex Grecian, 1885	32
43,595	New Amsterdam	Kodirim, F., 277, ex Jura, 1887	50
43,606	Do.	Kaloo, M., 41,323, ex Allanshaw, 1889	1 64
43,923	Do.	Kalicharan, M., 95,262, ex Ems, 1900	40
43,930	Do.	Karimboksh, M., 99,527, ex Forth, 1905	02
43,933	New Amsterdam	Kulleah, F., 406, ex Trevelyan, 1872	08
32,497	Nigg	Karunklaya, M., 93,992, ex Forth, 1902	23 10
44,225	Cornhill	Kissnasamy	25

Digitized by Google

EAST INDIANS.—Continued.

No. of A/c.	Office.	Name of Depositor.	Amount.
39,347	Belfield	...Luklum, M., 138, ex India, 1869	...
24,210	Tuschen	...Lutchman, C. C.	...$ 1 25
43,929	New Amsterdam	...Lucheah, F., 90 of 1872	... 48
			... 68
31,392	Buxton	...Miturgi', M., 266, ex Ellora, 1878	
43,557	New Amsterdam	...Matoo, M., 73,238, ex Jura, 1895	... 25
43,571	Do.	...Mohamed Bux, M., 51,627, ex Grecian, 1891	... 83
43,582	Do.	...Modan, M., 72,624, ex Lena, 1895	... 10 98
43,703	Do.	...Monila, M., 457, ex Artist, 1878	... 84 54
43,943	Do.	...Malli, M., 87,330, ex Mersey, 1900	... 1 22
43,944	Do.	...Mohadeo, M., 32,374, ex Bann, 1886	... 32
43,966	Do.	...Matadin, M., 101,671, ex Elbe, 1906	... 34
41,405	Albouystown	...Monna, M., 40,219, ex Volga, 1889	... 28
			... 24
42,416	Cornhill	...Nusseebia, F., 216, ex Lassa, 1879	
33,743	Leonora	...Narain, M., 73,884, ex Ems, 1895	... 24
43,559	New Amsterdam	...Narain, M., 32,944, ex Main, 1887	... 33
43,575	Do.	...Nisarankhan, M., 9,454, ex Poonah, 1881	... 44
43,632	Do.	...Nuthoony, M., 305, ex Neva, 1877	... 26
			... 34
39,502	Aurora	...Purdeesee, M., 1,019, C. C.	
31,876	Carmichael Street	...Parma, M., 88,027, ex Main, 1900	... 34
42,266b	Cornhill	...Pitambar, M., B.R., 1,148, 1888	... 28
20,309	Suddie	...Pepoa, M., 34,571, ex British Peer, 1887	... 56
43,565b	New Amsterdam	..Pancham, M., 85,460, ex Lena, 1900	... 55
43,959	Do.	..Pema, M., 95,990, ex Clyde, 1903	... 05
43,965	Do.	...Parshadi, M., 84,800, ex Clyde, 1900	... 26
32,284	Nigg	...Panchoo, M., 91,472, ex Ems, 1901	... 26
			... 14 10
19,593	New Amsterdam	...Ramsammy Annamunthodus	
43,626	Do.	...Ramdhuni, M., 53,760, ex Ganges, 1891	... 48
42,737	Anna Regina	...Rajamatiya	... 37
46,554	Plaisance	...Rumomy, F., 364, ex Lucelles, 1864	.. 44
43,263	Skeldon	...Roopna *alias* Roopun 386, ex Dacca, 1875	... 28
20,377	Suddie	...Ramchurran, M., C. C.	... 1 06
15,906	Vreed-en-Hoop	...Ramkhelawon, M., C.C., Versailles	... 34
43,700	New Amsterdam	..Raghunandan, M., 22	... 62
43,947	Do.	...Ramdhanny	... 50
43,974	Do.	...Ramburran, C. C.	... 21
			... 50
41,280	Albouystown	...Seepersaud	
38,573	Beterverwagting	..Sheoraj, M., 37,416, ex Ganges, 1888	... 24
42,412b	Cornhill	...Suraj Ganesh, M., 70,918, ex Bann, 1895	... 51
42,415	Do.	...Sheoraj, M., 60,398, ex Brenda, 1893	... 13 50
44,006	Do.	...Sunker, M., 399, ex Howrah, 1869	... 08
4,308	Leguan	...Surjoo, M., 55,246, ex Volga, 1892	.. 48
33,828	Do.	...Sugrim, M., 84,254, ex Erne, 1900	... 1 88
3b	General Post Office	...Sarjoo, M., 100,299, ex Rhone, 1905	... 1 96
44,630	Mahaica	...Sookul, M., 147, ex Pandoro, 1878	... 02
36,723	Plaisance	...Sookney, F., 100, ex Jura, 1877	... 24
16,878	Taymouth Manor	...Sukhia, F., C. C.	... 11 22
43,541b	New Amsterdam	...Soberan, M., 75,871, ex Ems, 1896	... 78
43,568	Do.	...Sheomangal, M., 52,834, ex Ganges, 1891	... 30
43,597	Do.	...Sarjoosingh, M., 66 817, ex Jura, 1894	... 1 30
43,932	Do.	...Sheogulam, M., 96,083, ex Clyde, 1903	... 24
43,934	Do.	..Salim, M., 67,997, ex Grecian, 1905	... 1 02
43,937	Do.	...Shewcharan, M., 100,293 ex Rhone, 1905	... 03
43,962	Do.	...Surjoo, M., 29, ex Dover Castle, 1871	... 04
43,964	Do.	...Sona, F., 14,658, ex Ellora, 1882	... 54
43,967	Do.	...Sejwa, M., 101,878, ex Elbe, 1906	... 28
43,936	Do.	...Sookhram, M., 100,361, ex Rhine, 1905	... 30
			... 08
38,248	Fellowship	...Tajh, C. C.	... 67

Digitized by Google

EAST INDIANS. Continued.

No. of A/c.	Office.	Name of Depositor.	Amount.
43,566	New Amsterdam ...	Thakur, M., 47,264, ex Brenda, 1890 ...	7 31
43,577	Do. ...	Thakurwa, M.. 35,841, ex Bruce, 1887 ...	1 28
43,598	Do. ..	Wled. Sophi, M., 89,296, ex Fazilka, 1901 ...	40
			$ 263 23

SUMMARY.

480 Creoles and others	...	$ 504 88
117 East Indians ...	...	263 23
Total	...	$ 768 11

Digitized by Google

LIST OF UNCLAIMED BALANCES IN THE POST OFFICE SAVINGS BANK TO 31ST DECEMBER, 1912.

SECOND ANNUAL PUBLICATION—1ST JULY, 1913.

(LAPSING 1ST JULY, 1915.)

CREOLES AND OTHERS.

OFFICE.	No. OF A/C.	SURNAME.	CHRISTIAN NAME.	AMOUNT.
Mahaicony ...	36,108	Abel	Samuel U. ...	$ 28
Leguan ...	33,763	Agard	Samuel ...	50
Wismar ...	40,091	Allicock	Amelia S. ...	42
Plaisance ...	36,855	Alves	Diogo M. ...	33
Plaisance ...	46,804	Agard	Jno. William ...	52
Suddie ...	20,458	Austin	Diana ...	50
Anna Regina ...	42,783	Austin	Jas. B. ...	24
Bourda ...	47,029	Abrahams	Nancy ...	06
Do. ...	47,133	Anderson	Wilhelmina ...	85
Do. ...	47,142	Agard	Jessie G. ...	08
Albouystown ...	4,083b	Agard	Theresa ...	10
Do. ...	41,237	Agard	Emily ...	02
Fellowship ...	5,559b	Azore	John ...	12
Bartica ...	13,966	Ansdell	Sinclair ...	1 11
Do. ...	42,192	Abdool	George Thos. ...	25
Do. ...	42,320	Adams	Joseph Nathaniel ...	25
Belfield ...	11,243	Abrams	Peter ...	90
Beterverwagting ...	38,804	Abel	Princess Elvira ...	24
Do. ...	38,981	Azore	Louisa ...	04
Fellowship ...	5,521b	Bartholomew	James William ...	79
Do. ...	5,548b	Billey	John A. ...	07
Cornhill ...	5,168b	Bedford	Alexander ...	09
New Amsterdam ...	19,648	Benjamin	D. E. ...	24
Albouystown ...	4,028b	Bowman	Alexander ...	02
Do. ...	4,086b	Barton	Drucilla S. ...	04
Do. ...	41,453	Bess	Samuel ...	02
Do. ...	41,460	Blackman	Isabella ...	04
Do. ...	41,484	Braithwaite	David ...	14
Suddie ...	20,364	Bell	William G. ...	92
Anna Regina ...	42,811	Bayley	John Thomas ...	1 23
Aurora ...	39,574	Bobb	Gilbert ...	4 86
Plaisance ...	36,711	Bayley	Louisa ...	2 72
Tuschen ...	34,680	Bailey	Theophilus ...	1 44
Do. ...	46,200	Bascom	Theophilus ...	25
Vreed-en-Hoop ...	15,863	Boyce	Joseph R. ...	08
Wismar ...	40,037	Brotherson	Stephen ...	15
Do. ...	40,147	Badaire	Francis V. ...	28
Nigg ...	48,667	Bacchus	Charles ...	40
Morawhanna ...	45,025	Birmingham	Henry D'Urban ...	89
Do. ...	14,484	Bennett	Theodore ...	6 23
Carmichael Street...	1,188b	Bowman	Margaret ...	02
Do. ...	2,560b	Belgrave	Haidee ...	42
Do. ...	2,621b	Bowman	C. L. ...	50
Do. ...	2,808b	Bromley	Chas. ...	60
Do. ...	35,670	Bertram	Chas. T. D. ...	4 98
Do. ...	45,771	Bourne	P. J. (P.C. 2,193) ...	09
Do. ...	45,818	Barker	Betsy Ann ...	17
Do. ...	41,637	Bruce	Joseph A. ...	60
Do. ...	47,747	Bailey	Chas. C. ...	05
Do. ...	47,892	Barry	Arabella ...	16
Bartica ...	42,013	Barry	Elizabeth ...	25
Do. ...	42,062	Benjamin	Jenny Lind ...	35
Belfield ...	10,466	Bayne	Frederick ...	24
Buxton ...	49,271	Baird	George ...	20
Carmichael Street...	13,66b	Conron	Jno. ...	16
Do. ...	43,534	Carrington	James E. ...	10

Digitized by Google

Creoles and others - Continued.

Office.	No. of A/c.	Surname.	Christian Name.	Amount.
				$ c.
Carmichael Street...	45,862	Carrington	Joseph N. ...	72
Do. ...	47,543	Cummings	Percy ...	1 80
Buxton ...	23,979	Chester	Elizabeth ...	1 34
Anna Regina ...	26,451	Cyrus	James Adolphus ...	35
Cornhill ...	44,233	Clarke	Henry ...	27
Do. ...	5,171b	Colthurst	Chas. G. ...	08
New Amsterdam ...	19,598	Clinkett	James ...	96
Albouystown ...	41,359	Cummings	Muriel C. ...	24
Do. ...	41,429	Charles	Alice ...	06
Arakaka ...	48,083	Chase	Felix A. ...	48
Suddie ...	20,318	Charles	Adolphus (P.C. 2,183) ...	15
Anna Regina ...	42,593	Chase	S. H. ...	14
Tuschen ...	34,661	Charles	Francis ...	25
Do. ...	46,342	Ching	Isaac N. ...	24
Plaisance ...	46,507	Corbin	John ...	92
Do. ...	46,637	Cust	Charles R. ...	20
Do. ...	46,702	Codrington	Henry ...	42
Wakenaam ...	30,726	Christmas	Madeline ...	2 35
Grove ...	3,505	Clement	Charles R. ...	28
Danielstown ...	35,421	Crichlow	William Henry ...	1 20
Bartica ...	42,308	Cornelius	Beatrice Helena ...	1 50
Carmichael Street...	47,851	Duke	Constance ...	48
Do. ...	1,404b	De Freitas	Jose ...	2[illegible]
Cornhill ...	44,302	De Abreu	William J. ...	20
Do. ...	44,311	De LaPara	Robert D. ...	61
Do. ...	44,339	Dey	Joseph N. ...	42
Do. ...	5,021b	De Freitas	Joseph ...	24
Albouystown ...	40,40b	De Freitas	Augustus ...	24
Sisters ...	9,030b	Day	George ...	24
Vreed-en-Hoop ...	37,623	De Souza	Antonia D. ...	44
Do. ...	37,632	Daniels	Ellen E. ...	24
Nigg ...	48,856	Douglas	Caroline A. ...	48
Wismar ...	40,391	Dowrich	Fitz Herbert ...	04
Carmichael Street...	2,775b	Daniels	Charlotte ...	26
Mahaica ...	25,988	Doris	Margaret ...	48
Bagotville ...	49,591	Deane	Edward ...	49
Belfield ..	1,561b	Davilar	Robert Egbert ...	51
Beterverwagting ...	27,798	Da Silva	Joseph Possinger ...	62
New Amsterdam ...	19,625	Evelyn	James ...	1 25
Albouystown ...	4,076b	Eidy	Nathaniel A. ...	02
Belfield ...	39,207	Eversley	Marian ...	24
Do. ...	39,390	Evelyn	Maria ...	88
Carmichael Street...	40,637	Fernandes	Joseph ...	1 26
Do. ...	1,175b	Ferreira	Polly ...	20
Do. ...	1,432b	Fletchman	R. T. ...	75
Do. ...	2,643b	Foster	M. ...	12
Albouystown ...	4,064b	Ferreira	George ...	08
Do. ...	41,315	Francis	Georgiana R. ...	24
Cornhill ...	44,097	France	W. S. ...	06
Do. ...	44,485	Farley	James ...	03
Do. ...	5,216b	Ferguson	Mary Ann ...	25
Suddie ...	20,319	Ferdinand	James ...	09
Suddie ...	20,486	Forde	Charles Henry ...	50
Wismar ...	40,267	Fry	John F. ...	17
Do. ...	40,309	Fraser	Charles ...	14
Do. ...	40,315	Fraser	Charles ...	05
Morawhanna ...	45,062	Floris	Isabella ...	36
Carmichael Street...	1,030b	Graham	George ...	30
Do. ...	1,429b	Gilkes	Elizabeth ...	36
Do. ...	1,478b	Gill	Reginald ...	24
Do. ...	2,574b	Griffith	Alexander ...	27
Do. ...	2,822b	Green	Richard ...	01

Digitized by Google

Creoles and others—Continued.

OFFICE.	No. OF A/C.	SURNAME.	CHRISTIAN NAME.	AMOUNT.
				$ c.
Albouystown ...	4,043b	Giddings	Augustus	50
Do. ...	41,311	Gilbert	Thomas P. ...	08
Do. ...	41,436	Gomes	Elizabeth ...	50
Do. ...	41,469	Gonsalves	John ...	20
Do. ...	41,473	Grimes	Albert ...	02
Cornhill ...	44,120	Gittens	Julia M. ...	13
Do. ...	5,024b	Gordon	William ...	01
Albouystown ...	41,477	Greenidge	Letitia ...	08
Bourda ...	47,018	Greenidge	Robert T ...	04
Do. ...	47,026	Greene	Holburn ...	11
Do. ...	47,115	Griffith	Irene ...	08
Do. ...	47,168	Griffith	Helena ...	08
Suddie ...	20,302	Goulding	James A. ...	68
Tuschen ...	46,173	Giddings	Mary ...	43
Skeldon ...	43,327	Graham	Christina ...	1 56
Plaisance ...	36,681	Giles	Mabel F. ...	24
Wismar ...	40,398	Green	James A. ...	34
Belfield ...	39,440	Glasgow	Theodosius Washington ...	54
Beterverwagting ...	2,031b	Gill	Joseph ...	27
Do. ...	2,038b	Goliah	Peter Chatterton Cornelius ...	48
Buxton ...	31,371	Grant	Catherine ...	13
Do. ...	49,165	Gentle	Margaret ...	10
Carmichael Street...	47,582	Haynes	E. M.	16
Do. ...	1,119b	Harris	Rosaline ...	48
New Amsterdam ...	19,657	Humphrey	Thomas S. ...	12
Albouystown ...	4,024b	Henry	James ...	06
Suddie ...	6,006b	Hazlewood	Lewis ...	50
Do. ...	6,043b	Harry	Prince ...	1 00
Anna Regina ...	42,624	Henry	Theresa L. ...	28
Tuschen ...	24,207	Haly	Georgiana ...	2 97
Fellowship ...	38,479	Hector	Amelia ...	25
Wismar ...	40,143	Hinds	Joseph ...	48
Mahaicony ...	36,143	Hamer	Rodwell ...	30
Bagotville ...	33,011	Hilton	Anne H. ...	1 71
Do. ...	33,165	Hamlet	Madeline Justina ...	40
Do. ...	33,227	Huntley	Rebecca ...	1 57
Bartica ...	42,305	Henry	James ...	08
Belfield ...	39,461	Hamer	Ellen Rebecca ...	11
Buxton ...	31,083	Hope	Daniel ...	21
Do. ...	49,148	Hamilton	Millicent M. ...	40
Do. ...	49,199	Harry	Rebecca ...	32
Carmichael Street...	2,551b	Innis	E. A. ...	01
Do. ...	2,659b	James	J. A. (P.C. 2197) ...	21
Albouystown ...	4,046b	Jeffrey	Elizabeth ...	12
Do. ...	4,053b	Johnson	William ...	25
Cornhill ...	44,118	Jones	Lucretia ...	12
Do. ...	44,420	Jardine	Manoel P. ...	12
New Amsterdam ...	19,636	Joseph	David I. ...	24
Do. ...	19,655	Janniere	Angelic ...	12
Suddie ...	20,471	Joseph	Thomas ...	1 00
Do. ...	6,027	Johnson	Mary E. ...	25
Anna Regina ...	42,884	Jordan	Catherine E. ...	24
Plaisance ...	46,634	Jemmott	James ...	76
Mahaica ...	25,940	Jervis	Mahala ...	55
Wismar ...	40,300	Jonas	William Augustus ...	2 77
Fellowship ...	12,455	Jackson	Sarah ...	26
Bagotville ...	33,082	Joseph	Solomon ...	1 22
Bartica ...	42,172	James	Louisa ...	54
Buxton ...	49,291	Joe	Eliza ...	24
Bartica ...	42,229	Johnson	Theodore ...	08
Do. ...	42,235	Jardine	Manoel P. for A. P. Jardine...	22
Belfield ...	1,543b	James	Antoinetta ...	13

Digitized by Google

Creoles and others Continued.

Office.	No. of A/c.	Surname.	Christian Name.	Amount.
				$ c.
Beterverwagting ...	38,757	John	Manoel ...	1 16
Buxton ...	18,201	Jones	Mary M. H. ...	32
Do. ...	49,229	Jacobs	Matilda ...	28
Buxton ...	18,110	Knights	Princess ...	24
Carmichael Street...	2,647b	King	C. A. ...	19
Do. ...	43,967	King	Elizabeth ...	05
Bartica ...	42,252	Kase	William ...	7 73
Do. ...	42,295	Keizer	Adolphus ...	24
Wakenaam ...	30,766	Lazarus	Jno. H. ...	86
Belfield ...	39,153	Leander	Robert Agard ...	55
Do. ...	11,328	Luke	Theophilus A. ...	09
Carmichael Street...	1,247b	Lynch	E. A. St. F. ...	44
Do. ...	2,625b	Leacock	F. L. ...	40
Do. ...	1,165b	Leader	William M ...	14
Buxton ...	37,302	Lustal	Adelaide ...	75
Arakaka ...	48,148	Lucas	John A. ...	24
Buxton ...	18,313	Loncke	Georgiana ...	56
Anna Regina ...	42,898	Lyte	Andrew A N. ...	16 77
Vreed-en-Hoop ...	37,614	Lewis	James A. ...	24
Carmichael Street...	43,999	Lushington	Mabel S. ...	1 85
Bartica ...	42,236	Lynch	William ...	41
Do. ...	42,259	Legay	Emile Alphonso ...	85
Carmichael Street...	40,853	Michael	Seth ...	2 36
Albouystown ...	41,465	Mars	Theresa ...	08
Do. ...	41,474	Marques	Jose ...	24
Cornhill ...	44,222	Moe	D. McK. ...	01
Do. ...	5,106b	Mc Kinnon	Eliza ...	24
Do. ...	5,108b	Mc Donald	John Henry J. ...	08
Suddie ...	20,064	Moore	Rebecca ...	80
Do. ...	20,423	Morris	Jane E. ...	01
Do. ...	6,104b	Marlborough	Joseph ...	25
Carmichael Street...	2,544b	Morris	Joseph A. ...	24
Do. ...	2,820b	Mc Calman	Theresa ...	24
Anna Regina ...	8,200	Merkle	James Alex. ...	32
Do. ...	42,609	Morris	Hester ...	20
Do. ...	42,802	Melville	Edward A. ...	1 00
Sisters ...	9,020b	Michael	John ...	48
Plaisance ...	46,636	Mc Lean	Gertrude Blanche ...	25
Vreed-en-Hoop ...	37,651	Morgan	Charity A. ...	48
Wismar ...	40,277	Marshall	Alice G. ...	30
Do. ...	40,299	Mansfield	Henrietta M. ...	24
Nigg ...	32,164	Mayers	Louisa ...	32
Nigg ...	32,234	Mark	Henry ...	4 57
Bagotville ...	49,643	Mason	Martha Pomelia ...	28
Bartica ...	25,374	McKenzie	Charles Wm. (P.C. 2097) ...	13
	42,104	Merlin	Jacob ...	03
	42,164	Millar	Florence ...	55
	42,245	Mentus	Benjamin ...	06
Buxton ...	49,136	Milne	Craigie ...	12
Carmichael Street...	35,665	Northey	Alice ...	51
Cornhill ...	44,032	Nurse	William Hy. C. ...	04
Albouystown ...	41,230	Norville	W. H. ...	80
Bourda ...	47,245	Neblet	Elvira Kate ...	24
Suddie ...	20,102	Norman	Edward ...	1 27
Aurora ...	39,725	Newark	Mc Loud ...	25
Wismar ...	40,269	Neptune	T. ...	24
Leguan ...	33,934	Nurse	Peter A. ...	32
	33,963	Newland	Henry ...	30
Bartica ...	42,279	Nascimento	Charles Rodrigues ...	24
Buxton ...	49,086	Nestor	Joseph ...	22

Digitized by Google

Creoles and others—Continued.

OFFICE	No. OF A/c.	SURNAME.	CHRISTIAN NAME.	AMOUNT.
				$ c.
Albouystown ...	41,268	Osborne	Rebecca	12
Carmichael Street...	2,834b	Oxley	John S. ...	21
Do. ...	2,964b	Peterson	Eugene	
Cornhill ...	44,053	Phill	Mary A. ...	28
Do. ...	44,367	Phillips	F. A. ...	23
Albouystown ...	41,485	Peters	Elizabeth ...	07
Arakaka ...	48,104	Prescott	Samuel E. ...	12
Suddie ...	20,430	Prince	Rebecca ...	1 00
Anna Regina ..	42,681	Payne	Elkanah ...	2 14
Do. ...	42,768	Pasea	William Essex ...	1 30
Do. ...	42,772	Paul	Reginald ...	2 11
Tuschen ...	34,886	Parry	Annie ...	41
Vreed-en-Hoop ...	37,650	Prowell	James ...	39
Wakenaam ...	30,815	Pierre	George ...	12
Wismar ...	40,379	Pollydore	Thomas ...	16
Danielstown ...	35,292	Pereira	Anthony ...	04
Do. ...	21,714	Prescott	Elizabeth ...	25 67
Belfield ...	39,334	Peach	John Henry ...	42
Do. ...	39,500	Purcell	John Jas. for Society of Blessed Sacrament ...	10
Beterverwagting ...	2,049b	Prince	Isaac Ebenezer ...	3 12
				12
Albouystown ...	41,434	Rodrigues	Caroline	
Do. ...	41,439	Robinson	Nellie ...	23
Bourda ...	47,009	Rutherford	Jno. Chas. ...	04
Do. ...	47,160	Roberson	Margretta ...	10
Carmichael Street...	41,774	Ramsey	Henrietta ...	60
Vreed-en-Hoop ...	37,664	Robertson	Letitia ...	23
Skeldon ...	29,331	Richard	Albert ...	24
Whim ...	19,308	Ross	Albert N. ...	1 30
Wismar ...	40,281	Roberts	James ...	48
Fellowship ...	5,603b	Romulus	Benjamin ...	24
Bartica ...	42,253	Rodrigues	John ...	1 00
Do. ...	42,285	Rose	James ...	41
Buxton ...	49,281	Robinson	Beatrice ...	12
				08
Carmichael Street...	40,968	Shepherd	Geo. Hy. F.	
Carmichael Street...	1,245b	Samuels	Susan ...	1 28
Do. ...	2,540b	Subramany	Jos. A. ...	24
Do. ...	2,871b	Seymour	Hy. ...	32
Albouystown ...	4,056b	Smith	Philip A. ...	28
Do. ...	41,371	Stephens	Edward E. ...	04
Cornhill ...	44,208	Surrey	S. E. S. ...	04
Do. ...	5,006b	Stewart	Wm. ...	08
Do. ...	5,035b	Stoute	Alfred ...	82
Suddie ...	20,457	Simon	Edward ...	03
Do. ...	20,488	Simon	Adrianna	50
Albouystown ...	41,478	Shepherd	Alfred ...	50
Arakaka ...	48,081	Spencer	Nathaniel ...	25
Do. ...	48,143	Swan	Jno. H. ...	55
Bourda ...	47,184	Sinclair	Rachael E. ...	58
Do. ...	47,187	Scott	Rosaline ...	1 38
Do. ...	47,195	Sproston	Emily ...	19
Do. ...	47,244	Subramanny	Baby ...	47
Tuschen ...	46,390	Simpson	Dornford ...	48
Vreed-en-Hoop ...	37,672	Silos	Marie ...	52
Fellowship ...	38,425	Sampson	I. H. ...	50
Wismar ...	40,273	Smith	Naomi ...	48
Nigg ...	48,556	Simon	David P. ...	04
Fort Wellington ...	15,482	Spencer	Edward ...	95
Danielstown ...	35,407	Sargeant	P. ...	24
Bagotville ...	49,606	Stoby	William ...	1 00
Do. ...	49,650	Simpson	Henry ...	25
Do. ...	49,680	Stephen	James ...	20
				18

Digitized by Google

Creoles and Others Continued.

Office.	No. of A/c.	Surname.	Christian Name.	Amount.
				$ c.
Bartica ...	42,179	Small	Elizabeth ...	24
Do. ...	42,209	Skeet	Charles ...	10
Belfield ...	39,425	Solomon	Lucy Ann Elizabeth ...	24
Beterverwagting ...	2,206b	Slowe	Isaac Theophilus ...	25
Buxton ...	37,418	Spencer	Caroline ...	04
Do. ...	49,247	Scott	Dublin ...	5 55
Do. ...	49,424	Sam	Jno. Alfred ...	12
Carmichael Street...	47,841	Thorne	Margaret ...	20
Albouystown ...	4,019b	Trotman	Rose E. ...	28
Do. ...	4,054b	Tross	Thomas ...	25
Suddie ...	6,032b	Thompson	Evan ...	50
Morawhanna ...	45,084	Thomas	James ...	29
Mahaica ...	8,882	Thomas	Caroline S. ...	70
Bartica ...	25,142	Telamachus	Christina ...	12
Do. ...	42,217	Thompson	George ...	26
Belfield ...	1,574b	Thompson	Elizabeth ...	55
Buxton ...	49,257	Theodore	Elfrida ...	24
Plaisance ...	29,707	Vincent	Eleanor ...	1 31
Bagotville ...	49,648	Vincent	Elizabeth ...	5 72
Carmichael Street...	1,059b	Wiltshire	Amelia ...	34
Do. ...	2,626b	Welcome	Jno. Alex. ...	80
Do. ...	2,969b	Wither	Jno. Edward ...	28
Cornhill ...	44,214	Wickham	Josephine A. ...	31
Tuschen ...	46,242	Williams	George ...	88
Do. ...	46,413	Williams	Jos. Nathaniel C. ...	60
Vreed-en-Hoop ...	37,586	Willings	Amelia ...	29
Do. ...	37,648	Waldron	Mary E. ...	24
Plaisance ...	46,544	Wills	Isaiah ...	1 60
Morawhanna ...	45,074	Williams	Joseph ...	52
Bagotville ...	49,605	Williams	Joseph ...	25
Do. ...	49,821	Williams	Moses ...	25
Do. ...	33,462	Williams	Joseph ...	12 02
Bagotville ...	33,500	Walker	Catherine ...	36
Bartica ...	25,216	Wiiliams	Peter ...	78
Do. ...	42,064	Walters	Danzell ...	05
Do. ...	42,246	Wilson	John James ...	36
Belfield ...	1,685b	Wilson	Frederick ...	24
Do. ...	10,822	Williams	Joseph C. ...	50 01
Do. ...	39,474	Wilson	Margaret ...	26
Buxton ...	49,079	Willery	Ethelina ...	24
Do. ...	49,235	Whitney	Sarah ...	24
Buxton ...	37,335	Zephyr	Joseph ...	43
				$ 288 68

Digitized by Google

EAST INDIANS.

OFFICE.	No. OF A/C.	NAME AND DESCRIPTION.	AMOUNT.
Wakenaam ...	30,943	Ammavasi, M., 2,7376, ex Bayard, 1885 ...	$ 28
Skeldon ...	43,188	Azmat, M., 97,317, ex Elbe, 1904 ...	49
Suddie ...	20,342	Ajudhia, M., C.C. ...	52
Do. ...	20,404	Arjoon, M., C.E.I. ...	77
Aurora ...	39,598	Alleenamaz, M., 1,041–1879, C.C. ...	05
Nigg ...	32,102	Autar, M., 88,830, ex Fazilka, 1901 ...	1 42
Carmichael Street...	2,510b	Baldeo, E.I.C.	
Do. ...	47,936	Bodhi, M., 53,566, ex Foyle, 1892 ...	04
Leguan ...	33,763	Bahoran, M., 61,052, ex Main, 1893 ...	12
Aurora ...	39,643	Behari, M., 33,189, ex Allanshaw, 1887 ...	78
Sisters ...	9,017b	Boodhoo, C.C. ...	1 01
Cornhill ...	44,426	Babulal, *alias* Dukhi, M., 271, B.R., 1881 ...	52
Suddie ...	20,391	Bheekha, M., 35, ex Boyne, 1878 ...	50
Do. ...	20,138	Boodhun, M., C.E.I. ...	50
Mahaicony ...	36,234	Chjood Ismail, M., C.C. ...	76
Arakaka ...	48,146	Cheddi, M., 36,485, ex Allanshaw, 1887 ...	43
Belfield ...	11,310	Chhotkan, M., 85,779, ex Forth, 1900 ...	13 69
Leguan ...	33,849	Charles, M., C.C. ...	42
Mahaica ...	25,884	Dussain, M., 30,972, ex Avoca, 1886 ...	39
Skeldon ...	43,273	Deendayal, M., 97,448, ex Elbe, 1904 ...	5 13
Tuschen ...	34,653	Dinakhan, M., 85,137, ex Lena, 1900 ...	1 20
Do. ...	34,786	Dwarka, M., 82,685, ex Moy, 1900 ...	1 05
Do. ...	46,474	Dhanpaul, M., C.C. (F. N. Chalika) ...	1 66
Albouystown ...	41,475	Debidin, 146, ex Berkshire, 1874 ...	24
Morawhanna ...	45,082	Gainda, M., 87,784, ex Main, 1900 ...	08
Suddie ...	20,495	Goraby, F., C.C., B.R., 24 of 1876 ...	01
Danielstown ...	35,164	Gajjoo, M., 77,811, ex Brenda, 1898 ...	73
Skeldon ...	29,490	Hanoman, M., 93,262, ex Arno, 1902 ...	1 18
Carmichael Street...	2,831b	Heerallal, C.C. ...	74
Leguan ...	33,969	Jhagroo, M., C.C. ...	96
Tuschen ...	46,019	Jagroo, C.C. ...	3 20
Anna Regina ...	8,163	Jokie, 156, ex Poonah, 1880 ...	25
Danielstown ...	21,735	Jhagroo, M., 77,342, ex Jura, 1897 ...	40
Carmichael Street...	2,688b	Jagroop, M. ...	24
Plaisance ...	46,796	Kandhai, M., 70,149, ex Ganges, 1895 ...	27
Danielstown ...	35,075	Kooldeep, M., 33,389, ex Allanshaw, 1887 ...	08
Arakaka ...	48,147	Kishun, M., ex Casual, from Surinam ...	1 02
Beterverwagting ...	2,119b	Laltu, M., 70,185, ex Ganges, 1895 ...	09
Nigg ...	48,598	Magalee, Donald E., C.E.I. ...	24
Wakenaam ...	6,471	Mungala, C.C. ...	90
Leguan ...	33,901	Mahangoo, M., 84,737, ex Clyde, 1900 ...	77
Do. ...	33,958	Mohul, M., C.C. ...	20
Do. ...	33,962	Munsabali, Mohammad, M., C.C. ...	4 78
Tuschen ...	46,442	Mangli, M., 56,748, ex Main, 1892 ...	50
Suddie ...	20,117	Mohorajia, F., 5.540, ex Dinapore, 1874 ...	49
Do. ...	20,445	Mohabeer, C.C. ...	51
Bartica ...	42,161	Moonia, F., 348, ex Jura, 1877 ...	30
Beterverwagting ...	38,840	Mathura, M.. 53,814, ex Foyle, 1892 ...	01
Fellowship ...	5,517b	Nirhoo, M., 92,813, ex Main, 1902 ...	26
Danielstown ...	35,249	Nathoo, M., 87,365, ex Mersey, 1900 ...	12
Do. ...	35,165	Ojageer, C.C. ...	83
Plaisance ...	36,774	Parbattea, F., 430, ex Suffolk, 1879 ...	1 51
Tuschen ...	34,623	Puran, M., 66,172, ex Brenda, 1894 ...	82
			1 13

Digitized by Google

East Indians.—Continued.

Office.	No. of A/c.	Name and Address.	Amount.
			$
Danielstown ...	21,689	Pancham, M., 78,023, ex Brenda, 1898 ...	3 86
Beterverwagting ...	2,041b	Rose, F., C.C. ...	25
Nigg ...	48.661	Ragunath, M., 99,694, ex Forth, 1905 ...	27
Anna Regina ...	42,829	Ramgolam, M., 82,376, ex Mersey, 1899 ...	13
Plaisance ...	46,645	Ramgolam, M., 231, ex Atlanta, 1875 ...	69
Anna Regina ...	42,703	Ramlall, M., B.R., 147 of 1865 ...	40
Beterverwagting ...	2,054b	Ramratan, M., 67,389, ex Rhine, 1894 ...	24
Buxton ...	49,487	Ramdeehal, M., 75,791, ex Ems, 1896 ...	60
Carmichael Street...	1,393b	Sunath, M., 62,115, ex Sheila, 1893 ...	72
Do. ...	43,988	Sookdeah, F., C.E.I. ...	12
Do. ...	45,913	Soondree, F., C.C. ...	29
Mahaica ...	25,744	Sam, M., 336, ex Victoria, 1861 ...	2 24
Leguan ...	33,763	Sohun, M., 53,988, ex Foyle, 1892 ...	37
Skeldon ...	43,252	Sukhlal, M., 39,116, ex Brenda, 1888 ...	1 20
Tuschen ...	46,060	Seetaram, M., 81,830, ex Foyle, 1899 ...	60
Belfield ...	1,523b	Sewkha, M., C.C., 90, B.R., 1874 ...	205 58
Beterverwagting ...	38,714	Somwaree, M., C.C., B.R., 115 ...	51
Belfield ...	39,344	Seejutton, M., C.C., B.R., 134, 1870 ...	61
Tuschen ...	46,094	Sookdeo, F., 84,958, ex Clyde, 1900 ...	49
Anna Regina ...	42,761	Sherkan, Solomon, M., 43,297, ex Rhine, 1889	37
Fellowship ...	5,508b	Senghain, M., 28,949, ex Hereford, 1885 ...	06
Danielstown ...	35,370	Surfuraj, M., 25,592, ex Boyne, 1885 ...	92
Do. ...	35,475	Sahti, M., 98,333, ex Lena, 1904 ...	1 14
Bagotville ...	25,381	Tejmam, M., 40,431, ex Volga, 1889 ...	1 25
Carmichael Street...	2,539b	Teekah, Raghunath ...	91
			$ 278 41

SUMMARY.

343	Creoles and others	$ 288 68
78	East Indians	278 41
421	Total	$ 567 09

Digitized by Google

LIST OF UNCLAIMED BALANCES IN THE POST OFFICE SAVINGS BANK TO 31ST DECEMBER, 1912.

FIRST ANNUAL PUBLICATION—1ST JULY, 1913.

(LAPSING 1ST JULY, 1916.)

CREOLES AND OTHERS.

OFFICE.	No. OF A/C.	SURNAME.	CHRISTIAN NAME.	AMOUNT.
				$ c.
Albouystown ...	41,401	Allen	Elizabeth	13
Do. ...	4,003b	Applewhaite	James ...	50
Grove ...	3,568b	Alexis	James ...	32
Buxton ...	49,037	Austin	Joseph C. ...	16
Do. ...	49,359	Anderson	Christina ...	14
Bartica ...	42,324	Adams	John ...	25
Belfield ...	1,578b	Andries	Anthony A. ...	04
Do. ...	1,665b	Adams	Maria ...	28
Do. ...	1,791b	Adams	Martha ...	26
Do. ...	1,802b	Aaron	John ...	37
Do. ...	1,863b	Adams	Alexander ...	36
Buxton ...	31,276	Abrams	Isaac N. ...	16
Leonora ...	8,051b	Allmore	Thomas ...	20
Anna Regina ...	26,460	Austin	Joseph B. ...	24
Bagotville ...	22,591	Abrams	Charlotte ...	2 61
Carmichael Street...	45,767	Agard	Bertha ...	68
Do. ...	7,517b	Andries	Sophia ...	48
Do. ...	7,698b	Atkins	Marcus ...	12
Do. ...	17,084	Ashwood	William A. ...	04
Do. ...	2,807b	Armstrong	Edward J. ...	37
Do. ...	1,310b	Antrobus	Jearldeen ...	3 31
Do. ...	1,422b	Adams	Horatio ...	40
Do. ...	12,759b	Ashby	Isaac ...	06
Cornhill ...	44,177	Amos	James T. ...	24
Do. ...	5,361b	Aird	William ...	1 92
Do. ...	5,395b	Agard	Matilda ...	15
Do. ...	14,599b	Alleyne	Dulcina ...	25
Do. ...	14,646b	Allicock	Georgiana B. ...	14
General Post Office	70b	Ambrose	Joseph E. ...	21
Do. ...	199b	Allen	John ...	72
New Amsterdam ...	1,978b	Anthony	Charlotte ...	48
Sisters ...	9,034b	Alexander	Charlotte ...	2 10
Reliance ...	9,803b	Answick	Phillis E. ...	10
Skeldon ...	43,312	Andrews	Robert Henry ...	24
Tuschen ...	46,216	Alleyne	Eli A. ...	44
Arakaka ...	48,176	Bobb	Closson	15
Do. ...	48,207	Beete	Isaac Theo. ...	54
Albouystown ...	41,310	Boyer	Miriam ...	48
Do. ...	4,137b	Baird	Albert ...	24
Fellowship ...	5,573b	Boodie	Christopher J. ...	01
Do. ...	5,686b	Browne	Theophilus B. ...	25
Leguan ...	33,941	Bennett	Philip E. ...	08
Buxton ...	11,094b	Blair	Susan ...	08
Do. ...	49,234	Booker	John ...	55
Do. ...	49,376	Brandt	Margaret ...	03
Do. ...	31,386	Brutus	Elizabeth ...	97
Bartica ...	42,356	Belgrave	Allan Stewart ...	66
Belfield ...	1,746b	Blande	Ellen ...	74
Beterverwagting ...	2,224b	Benjamin	Hubert Alex. ...	24
Wismar ...	40,393	Birmingham	Philip ...	12
Met-en-Meer Zorg...	8,575b	Barnett	James A. ...	24
Morawhanna ...	45,010	Belgrave	William T. ...	36
Do. ...	45,054	Bolton	Charles ...	55
Do. ...	45,100	Busey	Duncan C. ...	06
Anna Regina ...	26,241	Beauclerk	Henry for Jose Correia (minor	27 61
Do. ...	26,415	Belloney	Mary ...	60

Digitized by Google

Creoles and Others.—Continued.

Office.	No. of A/c.	Surname.	Christian Name.	Amount.
				$ c.
Anna Regina ...	42,958	Butters	Wm. ...	24
Bagotville .	33,393	Bruton	Charles Aug. ...	09
Bartica ...	25,416	Bailey	Thomas ...	3 19
Do. ...	42,077	Bynoe	John Lewis ...	1 10
Do. ...	42,123	Bourne	Henry ...	51
Do. ...	42,181	Biggs	John William ...	03
Do. ...	42,241	Bunthorne	Samuel Alonza ...	25
Do. ...	42,266	Bush	Alfred Ernest ...	08
Do. ...	42,310	Bradford	Joseph Albert ...	08
Carmichael Street...	7,667b	Best	Samuel A. ...	66
Do. ...	7,670b	Blenman	Charlotte ...	48
Do. ...	7,704b	Benjamin	Isaac ...	41
Do. ...	43,600	Barclay	Hugh A. ...	20
Do. ...	47,718	Blackman	Henry F. ...	20
Do. ...	47,925	Brooms	Edward A. ...	12
Do. ...	45,762	Burnham	Joshua N. ..	08
Do. ...	2,582b	Babb	Ernest E. ...	84
Do. ...	2,609b	Brathwaite	Samuel ...	05
Do. ...	1,127b	Brooms	Margaret ...	84
Do. ...	41,949	Babb	Muriel V. ...	12
Do. ...	12,566b	Blackman	Reynold F. ...	15
Cornhill ...	5,176b	Blackmore	Joseph D. ...	12
Do. ...	5,394b	Bourne	Elether ...	24
General Post Office	61b	Brathwaite	James L. ...	04
New Amsterdam ...	19,772	Berkeley	James for Central Wesleyan Ch. ...	89
Do. ...	19,776	Berkeley	James for Glasgow Wesleyan Ch. ...	28
Suddie ...	6,123b	Blackman	Joseph ...	1 50
Do. ...	20,045	By the Executors	Est. G. A. McDonald on behalf of Allen Thompson	76
Plaisance ...	11,561b	Bazil	James ...	15
Do. ...	46[illegible]7,3	Baird	Henry ...	39
Nigg ...	32,047	Brown	Carr ...	60
Skeldon ...	43,478	Balsam	Alfred ...	24
Tuschen ...	34,712	Bentick	Mary M. ...	1 71
Wales ...	9,514b	Benjamin	Adolphus ...	12
Wakenaam ...	30,984	Birmingham	Bala ...	76
Arakaka ...	48,202	Cato	Zechariah Aug. ...	18
Do. ...	48,203	Caby	Gershom ...	04
Buxton ...	11,036b	Caleb	William ...	12
Belfield ...	11,287	Conway	Rebecca Eliza ...	1 16
Do. ...	1,648b	Collins	Theo. Thomas ...	20
Do. ...	1,752b	Crawford	George Alexander ...	26
Blairmont ...	13,506b	Cæsar	Charles ...	33
Beterverwagting ...	38,794	Callander	Charles ...	40
Do. ...	2,211b	Campbell	Cecil Gordon ...	01
Wismar ...	40,412	Croal	James ...	40
Do. ...	40,447	Cumberbatch	Isabella ...	44
Met-en-Meerzorg ...	8,563b	Cummings	David N. ...	80
Leonora ...	8,009b	Critchlow	Frederick N. ...	50
Anna Regina ...	42,557	Cadogan	Rosaline ...	35
Bartica ...	42,005	Cramer	Elliott Christia	1 32
Carmichael Street...	7,764b	Couron	John ...	20
Do. ...	7,774b	Cook	Mary ...	12
Do. ...	7,822b	Corry	Eliza ...	12
Do. ...	27,175	Cummings	Madaline ...	04
Do. ...	45,532	Childebert	Joseph St. Rose ...	09
Do. ...	12,571b	Cust	Albert L. ...	12
Do. ...	12,859b	Campbell	Allister ...	28
Cornhill ...	44,348	Chester	Idona M. ...	08
Do. ...	5,211b	Collins	Moses A. ...	04
Do. ...	5,389b	Clements	James W. ...	50
Do. ...	5,449b	Caul	Beatrice ...	07

Digitized by Google

Creoles and Others—Continued.

OFFICE.	No. OF A/C.	SURNAME.	CHRISTIAN NAMES.	AMOUNT.
				c.
Cornhill ...	5,490b	Clarke	Eustace E. ...	28
General Post Office	51b	Chisholm	Gladys B. ...	13 24
Do.	54b	Chilcott	Richard S. ...	79
Do.	74b	Clarke	Charlotte ...	01
Do.	118b	Clarke	Rebecca J. ...	46
Do.	154b	Campbell	Charles E. ...	1 17
Do.	174b	Clarke	James ...	25
Suddie ...	6,232b	Conway	Ernest ...	29
Nigg ...	48,735	Carbury	Isiah ...	98
Potaro ...	543b	Cambridge	Vernon ...	1 20
Tuschen ...	46,253	Cox	Henrietta ...	63
Do. ...	46,311	Clarke	Theresa E. ...	08
Do. ...	46,443	Carlow	George ...	63
Taymouth Manor ...	16,794	Carbery	Alicia J. ...	7 00
Do. ...	16,950	Carvans	Susan ...	40
Do. ...	16,992	Cooke	Ethel ...	56
Do. ...	16,996	Corbett	William ...	25
Vreed-en-Hoop ...	37,638	Cumberbatch	Charles W. ...	37
Met-en-Meerzorg ...	8,503b	Cameron	John G. ...	10
Arakaka ...	48,140	Duncan	Thos. Alex.	
Albouystown ...	4,026b	De Barker	Ellen ...	73
Bourda ...	47,276	Devonish	Maria Henrietta ...	60
Grove ...	28,452	Damon	Henry U. ...	04
Danielstown ...	35,213	David	Solomon ...	24
Buxton ...	11,144b	Dorant	Thomas ...	24
Do. ...	49,027	Dorset	Elizabeth ...	25
Do. ...	49,455	Dooker	Henrietta ...	10
Do. ...	49,470	Dover	Zaffie ...	05
Belfield ...	39,338	Davidson	Nathaniel ...	08
Buxton ...	31,254	De Windt	Cecil Arch. ...	49
Wismar ...	40,055	Douglas	Joseph ...	2 17
Do. ...	40,326	Dannett	James H. ...	10
Do. ...	40,417	Danny	Manoel ...	68
Mahaicony ...	36,255	David	Stephen ...	02
Anna Regina ...	26,437	Duncan	Donald E. ...	24
Do. ...	42,797	Dalton	Robert Richard ...	1 05
Do. ...	42,825	Douglas	Hamlet Jones ...	02
Bagotville ...	49,734	Devonish	Augustus ...	48
Bartica ...	42,244	Daniel	Angela M. ...	56
Do. ...	42,254	Duke	Rebecca ...	04
Carmichael Street...	7,785b	Delph	Florence I. ...	66
Do. ...	31,995	Drakes, Alonza N. ; Joseph, Jane A. ; Brathwaite, Jane E. ; Lawrence, Florence ; for Rose of the E. Lodge No. 16 of the B. O. A. Free Gardeners F. Society...	...	02
Do. ...	34,054	Davis	Annie Jane ...	26 01
Do. ...	47,751	Davidson	Jane ...	38
Do. ...	12,586b	Dinally	Charles A. ...	05
Do. ...	12,636b	Donald	Ralph ...	41
Cornhill ...	44,138	Davis	William (*alias* Feddy Lewis)	26
Do. ...	5,161b	Drusis	Frances ...	9 91
Do. ...	5,303b	Daniel	Irene R ...	50
General Post Office	241b	Douglas	Ella ...	38
New Amsterdam ...	19,736	Duncan	Annie ...	05
Suddie ...	6,202b	De Weever	Jessie R. ...	04
Do. ...	6,204b	De Weever	Pauline A. ...	48
Do. ...	6,223b	Devonish	Josephus T. ...	24
Skeldon ...	43,063	Davidson	James ...	25
Tuschen ...	46,004	Duncan	Maxwell A. ...	72
Taymouth Manor ...	16,863	Dainty	David A. ...	25
Do. ...	16,998	Dover	James ...	29
Wismar ...	40,055	Douglas	Joseph ...	1 00
Leguan ...	33,990	Edwards	Maria ...	10
				27

Digitized by Google

Creoles and Others—Continued.

Office.	No. of A/c.	Surname.	Christian Name.	Amount.
				$ c.
Buxton ...	11,087	Edwards	Charlotte ...	51
Bartica ...	42,319	Edinboro	Thomas Joseph ...	25
Belfield ...	39,275	Edwards	Esther ...	06
Wismar ...	40,458	Edwards	James ...	24
Mahaicony ...	36,204	Enniss	James S. ...	36
Leonora ...	8,024b	Edwards	John ...	02
Carmichael Street ..	12,610b	Earl	Benjamin ...	60
Cornhill ...	5,448b	Elliott	Josephine ...	04
General Post Office	94b	Eassie	William O'Hanlon ...	42
Reliance ...	9,842	Evelyne	Benjamin A. ...	24
Tuschen ...	34,509	Evelyn	Priscilla ...	01
Wakenaam ...	30,780	Eastman	Francis ..	12
Albouystown ...	41,114	Frere	Alexander ..	25
Bartica ...	42,341	Ford	Reuben ..	24
Do. ...	42,387	Fraser	Frank ...	25
Blairmont ...	13,523b	Frizelle	John ...	24
Wismar ...	40,427	Fanfair	Arthur ...	07
Bagotville ...	33,278	Fraser	Aaron ...	45
Carmichael Street...	7,538b	Forsythe	James ...	44
Do. ...	7,726b	Forde	Frederick A. ...	08
Do. ...	7,859b	Fenty	Alonzo T. A. ...	04
Do. ...	43,744	Fraser	Agnes ...	13
Do. ...	34,060	Fraser	Caroline ...	12
Do. ...	47,787	Ferguson	Catherine ...	30
Cornhill ...	5,353b	Fraser	Samuel ...	03
Do. ...	5,367b	Fullington	Julia M. ..	28
General Post Office	23b	Forde	Theodore A. ..	20
Do. ...	256b	France	Marion ...	1 00
Reliance ...	9,844	Fraser	Amelia ...	1 48
Plaisance ...	46,827	Friday	Johannah ...	12
Potaro ...	513b	Fraser	William ...	18 31
Skeldon ...	43,409	Fraser	Theodore ...	1 02
Wakenaam ...	3,019b	Fortune	Samuel ...	2 38
Vreed-en-Hoop ...	37,706	French	Thomas A ...	08
Do. ...	37,760	France	Philip ...	38
Do. ...	37,768	French	Thomas A. ...	38
Albouystown ...	4,094b	Griffith	John ...	24
Do. ...	4,107b	George	Henry ...	25
Bourda ...	47,031	Gittens	Geo. Theo ...	09
Fellowship ...	5,617b	Griffith	Samuel ...	06
Buxton ...	49,104	Giddings	Mary ...	46
Do. ...	31,425	Gordon	Benjamin ...	11
Mahaica ...	25,686	Gay	Chas. S. ...	33
Leguan ...	7,029b	Gibson	Amy B. ...	29
Anna Regina .	42,911	Griffith	Adrian ...	20
Carmichael Street...	45,874	Griffith	Charles ...	38
Do. ...	30,011	Graham	Mabel ...	26
Do. ...	2,589b	Glasgow	Mehitabel ...	24
Do. ...	2,664b	Giddings	Isaac ...	29
Do. ...	1,340b	Goring	Ernest ...	12
Do. ...	12,533b	Grandison	William H. ...	61
Do. ...	12,666b	Gillis	Adam E. ...	82
Do. ...	12,667b	Gordon	Thomas ...	32
Cornhill ...	5,067b	Griffith	William T. ...	25
Do. ...	5,014b	Gibson	Christina ...	32
Do. ...	5,302b	Griffith	James ...	28
General Post Office	220b	Greathead	George Miles ...	15
Suddie ...	20,390	George	Alfred ...	34
Do. ...	20,421	Gallienne	Louisa ...	175 82
Sisters ...	9,063b	Greene	Joseph ...	32
Carmichael Street...	7,932b	Gall	Abram P. ...	40
Albouystown ...	41,068	Holder	Alfanzer Nathaniel ...	18

Digitized by Google

Creoles and Others.—Continued.

OFFICE.	No. OF A/C.	SURNAME.	CHRISTIAN NAMES.	AMOUNT.
				$ c.
Albouystown ...	4,068b	Harris	Mary Eliz. ...	13
Bourda ...	47,161	Harding	Theresa ...	08
Leonora ...	8,078b	Harry	John ...	12
Fellowship ...	38,087	Hunter	Charles A. ...	58
Grove ...	3,546b	Haden	Georgiana ...	10
Buxton ...	11,027b	Holder	Phillie ...	26
Do. ...	49,198	Headley	Johannah ...	22
Do. ...	49,492	Hamer	James ...	31
Bartica ...	42,355	Harris	James ...	73
Beterverwagting ...	38,660	Henry	Thomas Benj. ...	28
Do. ...	39,000	Holder	Joseph Aug. ...	18
Wismar ...	40,308	Henry	Lawrence ...	08
Mahaicony ...	36,093	Harry	Joseph ...	24
Do. ...	36,157	Hercules	Nathaniel ...	26
Leguan ...	8,035b	Hope	Robert T. ...	41
Do. ...	8,048b	Hopkinson	Robert ...	24
Anna Regina ...	26,325	Hynds	George Horatio ...	26
Do. ...	42,837	Hubbard	James Urias ...	89
Bagotville ...	22,641	Harding	Joseph ...	2 07
Do. ...	33,362	Halls	Isabella ...	08
Do. ...	49,758	Hodge	Joseph ...	39
Do. ...	49,771	Headley	Francis ...	28
Bartica ...	42,270	Henry	Helena Cornelius ...	24
Do. ...	42,313	Hillman	Charles ...	08
Carmichael Street...	7,888b	Hinds	Alonza ...	24
Do. ...	47,816	Hosannah	Albert P. ...	05
Do. ...	47,881	Hodgson	Wm. Aug. ...	65
Do. ...	7,941b	Holder	Alfred ...	24
Do. ...	2,766b	Haslam	Laura F. ...	21
Do. ...	2,851b	Harper	Samuel ...	34
Do. ...	2,883b	Hopkinson	Marion E. ...	32
Do. ...	2,983b	Harmon	Georgiana E. ...	53
Do. ...	35,892	Holder	Ellen ...	03
Cornhill ...	5,215b	Horatio	Emma ...	05
Do ...	5,383b	Halls	Frederick T. ...	3 02
Do. ...	14,566b	Harris	Adolphus ...	02
Do. ...	14,686b	Harris	Rehnie ...	24
New Amsterdam ...	19,615	Houston	William B. ...	25
Do. ...	19,758	Haly	Thomas A. ...	24
Suddie ...	6,230b	Hohenkirk	Joseph E. ...	5 57
Do. ...	20,199	Heywood	Adelaide ...	21
Reliance ...	9,798	Headecker	Edmund A. ...	67
Plaisance ...	29,945	Hall	Elvira ...	1 72
Do. ...	11,623b	Henry	James ...	1 00
Do. ...	46,750	Hinds	Rosamond ...	27
Skeldon ...	12,015b	Henery	Walter P. ...	24
Tuschen ...	35,000	Howrie	Catherine ...	92
Taymouth Manor ...	16,915	Hastings	Catherine ...	7 95
Do. ...	16,970	Harris	Charles ...	1 25
Wakenaam ...	3,102b	Howell	Rosaline ...	2 20
Wales ...	9,531b	Henry	James Lionel ...	59
Wakenaam ...	30,986	Hopkinson	Samuel H. ...	69
Whim ...	19,323	Holinsworth	Christina ...	1 32
Wismar ...	40,308	Henry	Lawrence ...	08
Carmichael Street...	40,627	Ince	Wm. Hy. ...	40
Bagotville ...	49,708	Isaacs	Eva Gertrude ...	06
Carmichael Street...	7,601b	Ifill	Joseph N. ...	1 08
Do. ...	12,514b	Isaacs	Anna M.	14
Albouystown	4,157b	Jordan	Jas. ...	02
Do. ...	4,232b	Jacobs	Simeon Wm. ...	50
Buxton ...	11,010b	Jervis	Robert ...	30
Belfield ...	1,664b	Jacobs	James ...	24
Mahaicony ...	36,304	Johnson	Frances ...	50

Digitized by Google

Creoles and Others.—Continued.

OFFICES.	No. OF A/C.	SURNAME.	CHRISTIAN NAME.	AMOUNT.
				$ c.
Bagotville ...	49,700	Julien	Fitz Augustus ...	05
Do. ...	49,780	Jacobs	Archibald ...	24
Bartica ...	42,291	Joseph	Charles ...	28
Carmichael Street...	7,526b	Jordan	Eliza ...	04
Do. ...	12,834	James	Adriana, for La Rose, John...	48
Do. ...	12,895b	Johnson	Henry A. ...	2 42
Do. ...	44,251	Joseph	Abel ...	12
Cornhill ...	14,721b	James	Ebenezer D. ...	96
New Amsterdam ...	19,822	Josa	Edgar F. C., for the Corentyne Mission of Orra Naaid, Epera	24
Suddie ...	20,339	Jordan	Frances ...	07
Sisters ...	9,064b	Johnson	Charlotte ...	28
Skeldon ...	43,490	Jordan	James N. ...	26
Tuschen ...	46,052	Jacobs	Rebecca ...	24
Wakenaam ...	3,003b	James	Alicia E. ...	28
Whim ...	1,9373	James	Mary B. ...	1 52
Leguan ...	7,034b	King	James ...	51
Bartica ...	42,311	Kramer	Caroline May ...	28
Carmichael Street...	2,857b	King	Emanuel ...	04
Do. ...	2,960b	Kidney	Marrie H. ...	08
New Asterdam ...	19,751	King	Alfred ...	11
Nigg ...	48,749	Kendell	Philip Emanuel ...	65
Do. ...	48,976	Kendall	Ellen Louisa ...	1 68
Tuschen ...	46,476	King	Martha ...	29
Vreed-en-Hoop ...	37,699	King	William N. T. ...	86
Albouystown ...	4,139b	Kilgoris	John ...	03
Arakaka ...	48,113	Layne	Michael Gabriel ...	39
Albouystown ...	41,373	Lee	Sampson ...	53
Fellowship ...	5,568b	Lucas	George H. ...	10
Do. ...	5,687b	London	David ...	24
Do. ...	38,411	Linton	Alexander ...	32
Buxton ...	11,051b	Leslie	Edward G. ...	08
Do. ...	49,106	Lewis	Modest ...	25
Morawhanna ...	45,156	Lendore	James N. ...	50
Carmichael Street...	7,865b	Lowden	Rachael ...	24
Do ...	2,839b	Luke	Cornelius ...	10
Do. ...	12,711b	Lyons	Edith A. ...	24
New Amsterdam ...	19,797	Layne	Edward D. ...	48
Suddie ...	20,433	Lowe	James ...	50
Plaisance ...	11,541b	Lucas	Noel P. ...	66
Do. ...	46,728	Lawrence	Prince ...	31
Tuschen ...	46,396	Langford	James H. ...	27
Taymouth Manor ...	16,971	London	Anna M. ...	25
Carmichael Street...	47,546	Laulis	Mary Ann ...	1 09
Albouystown ...	4,077b	Mitchell	David Norman ...	66
Bourda ...	47,246	Major	Eugenie Beatrice ...	08
Fellowship ...	5,643b	Marshall	Benjamin ...	49
Grove ...	28,382	Mathews	Henry C. ...	46
Belfield ...	39,376	McKinnon	Adolphus ...	01
Wismar ...	40,255	Mansfield	Frances Rebecca ...	24
Do. ...	40,387	McLean	John A. ...	18
Do. ...	40,496	MacFarel	Letitia ...	04
Mahaicony ...	7,304	Mackett	William ...	13
Do. ...	36,083	Moffett	Bymah ...	66
Do. ...	36,102	Mathews	James ...	11 84
Leguan ...	4,475	McDonald	Jas. ...	14
Mahaica ...	25,967	Maison	Arthur O. ...	24
Bagotville ...	49,766	McRae	William ...	24
Bartica ...	42,122	McGarrell	James ...	69
Carmichael Street...	31,989	Miller	Aaron ...	30
Do. ...	47,884	Marshall	Alice ...	12
Do. ...	2,934b	Millar	Letitia ...	36

Digitized by Google

Creoles and Others—Continued.

OFFICE.	No. OF A/C.	SURNAME.	CHRISTIAN NAMES.	AMOUNT.
				$ c.
Cornhill ...	5,307b	Maughn	Edward A. ...	10
Do. ...	5,488b	Marshall	Caroline ...	04
Do. ...	14,715b	McLean	James E. ...	25
General Post Office	166b	Moore	Angelina ...	04
Suddie ...	6,100b	Meggie	Ernest ...	60
Do. ...	6,198b	McQuieen	Josephine D'Rosa ...	57
Do. ...	20 493	Murray	Thomas U. ...	1 50
Sisters ...	9,065b	McPherson	James Herban (or Urban) ...	09
Skeldon ...	43,146	Mitchell	John ...	30
Do. ...	43,461	Moore	Gustavus L. ...	14
Taymouth Manor ..	16,828	Mars	James ...	1 28
Do. ...	16,967	Murray	Jacob ...	1 27
Vreed-en-Hoop ...	37,764	Melbourne	George ...	11
Wismar ...	15,001	Moses	Edward ...	1 44
Wales ...	9,528b	McQuieen	Margaret ...	01
Wismar ...	40,255	Mansfield	Francis R. ...	24
Belfield ...	1,747b	Nelson	James ...	1 02
Carmichael Street...	43,636	Norville	Mary ...	28
Do. ...	47,527	Norton	Edmund E. ...	12
Do. ...	2,541b	Nurse	Florence ...	60
Do. ...	1,204b	Neblett	Martha ...	41
Cornhill ...	5,403b	Nedd	Princess ...	24
Wakenaam ...	6,279	Nials	James A. ...	68
Arakaka ...	48,166	Osborne	Wm. Hy. ...	27
Leguan ...	33,985	Osborne	Charles B. ...	56
Carmichael Street...	7,622b	Omnibourne	Nathaniel A. ...	06
Do. ...	27,096	Oliver	Mary C. ...	28
Albouystowu ...	41,351	Prince	Eliza ...	34
Buxton ...	37,431	Philadelphia	Ruth ...	1 08
Do. ...	37,441	Philips	Adina P. ...	02
Belfield ...	1,569b	Pollard	James Ewin ...	55
Mahaicony ...	36,281	Pollard	Luther ...	96
Bagotville ...	49,560	Profit	James Henry ...	25
Bartica ...	42,278	Parsoo	Robert ...	30
Carmichael Street...	45,919	Powlis	Sophia ...	66
Do. ...	7,527b	Prescod	Mary Louise ...	18
Plaisance ...	5,274b	Primo	James ...	25
Do. ...	47,512	Paul	Ella D. ...	12
Carmichael Street	47,516	Prescod	Robert G. ...	16
Cornhill ...	44,281	Powers	Daniel H. ...	1 32
Do. ...	5,030b	Poyah	Emmanuel ...	73
Do. ...	5,373b	Phang	Joseph ...	19
Do. ...	5,452b	Phillips	Julia ...	08
General Post Office	41b	Pemberton	Johanna ...	46
New Amsterdam ...	19,806	Porter	Miriam O. K. ...	12
Wakenaam ...	3,117b	Phillips	Reginald ...	24
Taymouth Manor	10,030	Prince	Angelina ...	26
Wismar ...	15,033b	Paradise	Henry ...	24
Taymouth Manor ...	16,962	Phillips	Marion ...	1 00
Mahaica ...	44,727	Quamina	William ...	24
Arakaka ...	48,112	Richardson	Lazarus ...	02
Albouystown ...	41,357	Redman	Josephine ...	07
Do. ...	41,379	Roach	Prince ...	25
Fellowship ...	11,513	Romulus	Mary A. ...	19
Bartica ...	42,336	Rodney	Charles Walter A. ...	28
Beterverwagting ...	2,191b	Richards	William Henry ...	11
Fort Wellington ...	6,548b	Rawlins	Alice ...	1 32
Bartica ...	42,261	Rieck	Christina ...	06
Carmichael Street...	22,318	Robinson	Joseph ...	36
Do. ...	2,523b	Ross	Henrietta A. for Rose E. A....	24

Digitized by Google

Creoles and Others.—(Continued.)

OFFICES.	No. OF A/C.	SURNAME.	CHRISTIAN NAME.	AMOUNT.
				$
Carmichael Street...	2,957b	Robertson	Charles W. ...	16
Do. ...	1,078b	Ramsay	Charlotte ...	60
Do. ...	12,561b	Rupine	William ...	06
General Post Office	14b	Roberts	Charles N. ...	08
Suddie ...	6,005b	Russell	Henry ...	1 22
Sisters ...	9,004b	Rutherford	Sarah Cecilia ...	26
Skeldon ...	43,405	Ralph	Richard T. ...	27
Whim ...	19,335	Rae	James (Rev.), in behalf of Rosehall Scotch Burial Guild	37 48
Do. ...	19,356	Richardson	Esther E. ...	11
Bourda ...	47,211	Shervington	Thos. ...	13
Leonora ...	8,124b	Symes	Edward ...	25
Fellowship ...	5,554b	Smith	Robert ...	07
Do. ...	5,590b	Small	Thomas A., as Captain and Treasurer of Anna Catherina Cricket Club ...	50
Leguan ...	33,933	Straghn	Joseph S. ...	24
Buxton ...	37,282	Syne	Albert ...	43
Bartica ...	42,317	Stephens	Henrietta ...	14
Do. ...	42,342	Shepperd	Joseph ...	12
Do. ...	42,404	Skeete	Joseph ...	12
Belfield ...	11,420	Sharper	Sarah ...	26
Do. ...	39,470	Stuart	James Augustus ...	09
Do. ...	1,690b	Sancho	Clarence ...	81
Morawhanna ...	45,127	Sampson	Richard ...	73
Anna Regina ...	26,469	Stevenson	Caroline Eliz. ...	56
Do. ...	26,481	Sampson	Priscilla Eliz. ...	85
Bagotville ...	49,762	Sealey	George Festus ...	24
Bartica ...	25,500	Scarville	John ...	89
Do. ...	42,082	Sutherland	Elias ...	59
Do. ...	42,290	Scott	Edward Van Walter ...	24
Carmichael Street...	7,502b	Simpson	Eliza ...	08
Do. ...	7,705b	Straker	Amy May ...	45
Do. ...	7,758b	Stewart	Arthur ...	46
Do. ...	7,815b	Samuels	Joseph A. ...	12
Do. ...	48,000	Smith	Bryce O. ...	21
Do. ...	2,739b	Scanterbury	Ruth A. ...	58
Do. ...	12,653b	Sharples	William H. ...	28
Do. ...	12,741b	Sobers	James ...	04
Cornhill ...	5,150b	Skeete	James ...	02
Do. ...	5,348b	Sarrabo	Joseph ...	02
Do. ...	14,630	Smith	David ...	12
General Post Office	112b	Stephenson	Arnold B. ...	1 00
New Amsterdam ...	19,685	Steele	William McDonald ...	22
Suddie ...	20,461	Sobers	Beatrice ...	97
Nigg ...	48,788	Saunders	Philip, for Courtland Sanitary District ...	40
Do. ...	48,816	Saunders	Philip, for Fyrish Sanitary District ...	51
Do. ...	48,882	Sinclair	Thomas Ruben ...	1 09
Tuschen ...	46,373	Sam	Maria ...	25
Vreed-en-Hoop ...	15,921	Schultz	Elizabeth ...	40
Taymouth Manor ...	16,977	Sampson	Lydia ...	32
Do. ...	16,995	Small	Joseph A. ...	50
Vreed-en-Hoop ...	37,705	Smith	Cecil L. F. ...	08
Wismar ...	15,043b	Stuart	Ernest N. ...	02
Arakaka ...	48,192	Tasher	Philip ...	19
Albouystown ...	41,396	Thomas	Alfred ...	02
Danielstown ...	35,451	Telford	Charlotte ...	42
Bartica ...	42,330	Tross	Victor Emanuel ...	24
Do. ...	42,395	Trotman	Josephus ...	50
Belfield ...	11,477	Thompson	Hubert Alfred ...	19
Anna Regina ...	42,920	Thomson	William A.	25

Digitized by Google

Creoles and others—Continued.

OFFICE.	No. OF A/C	SURNAME.	CHRISTIAN NAME.	AMOUNT.
				$
Bartica ...	42,293	Thompson	Robert Alfred ...	46
Carmichael Street...	7,781b	Thompson	Isabella ...	08
Do. ...	12,623b	Thompson	Louisa ...	08
Potaro ...	501b	Trim	Julian C. ...	08
Taymouth Manor ...	16,961	Tyrrell	Mary A. ...	29
Wakenaam ...	3,032b	Talbott	David P. ..	28
Cornhill ...	44,133	Union	Phillip A. ...	20
Grove ...	3,562b	Vickers	Benjamin ...	02
Bartica ...	42,370	Vaughan	James Benjamin ...	55
Mahaicony ...	36,274	Verwayen	Archer ...	24
Bartica ...	42,233	Vanderhyden	William H. ...	08
Carmichael Street...	7,839b	Vincent	Alvina ...	11
Do. ...	2,615b	Vanier	Abraham ...	28
Do. ...	12,502b	Van Tull	William A. ...	02
Suddie ...	6,127b	Vaughan	James ...	1 00
Skeldon ...	29,172	Vaughan	Jas. E. ...	2 80
Sisters ...	9,040b	Vanholst	William ...	48
Albouystown ...	41,448	Warrington	Chas.	
Do. ...	4,100b	Welcome	Joseph ..	28
Leguan ...	33,622	Whyte	William ...	15 42
Buxton ...	49,410	Wright	Alexander ...	70
Bartica ...	42,326	Wilson	Josiah ...	1 60
Belfield ...	39,387	Wilson	Charles E. ...	2 25
Do. ...	39,483	Wills	Charles ...	1 16
Beterverwagting ...	38,711	Williams	Sarah M. ...	24
Wismar ...	40,415	Watkins	Jonah A. ...	04
Do. ...	40,443	Watson	James ...	1 00
Mahaicony ...	7,391	Washington	Augustus ...	57
Mahaica ...	44,711	Wilson	Jessie ...	24
Leonora ...	8,026b	Walk	James ...	04
Anna Regina ...	26,455	Ward	Regina ...	05
Bagotville ...	33,483	Winter	Andrew ...	1 46
Do. ...	49,764	Wiltshire	Rebecca ...	12
Bartica ...	25,414	Wishropp	Edmund A. ...	58
Carmichael Street...	45,702	Williams	Thomas ...	12
Cornhill ...	5,485b	Waith	Arthur ...	01
Do. ...	4,752b	Walker	Ernest ...	25
General Post Office..	202b	Watson	Frances ...	08
Suddie ...	6,168b	Worrell	Eliza ...	04
Do. ...	20,275	Warner	Ernest King ...	30
Sisters ...	9,054b	Welcome	Frankcombe ...	58
Plaisance ...	36,655	Webb	Griffin ...	42
Nigg ...	32,085	Wilson	Charles ...	1 92
Skeldon ...	9,131	Wilson	Abigail C. ...	59
Tuschen ...	46,494	Williams	Henry ...	2 06
Taymouth Manor ...	16,871	Wood	Ellen ...	12
Vreed-en-Hoop ...	37,551	Wood	James B. ...	92
Do. ...	37,720	Williams	Amy ...	40
Cornhill ...	42,285b	Young	Margaret ...	2 43
				$ 576 08

Digitized by Google

PORTUGUESE.

Office.	No. of A/c	Surname.	Christian Name.	Amount.
				$ c.
Cornhill ...	5,288b	Corea	Fred ...	24
Anna Regina ...	42,967	De Santos	Mary ...	1 23
Carmichael Street...	7,699b	De Castro	Manoel ...	25
Do. ...	41,951	de Camba	Francis ...	59
General Post Office	203b	D'Andrade	Augusto A. ...	01
Carmichael Street...	7,980b	de Freitas	Virginia ..	24
Buxton ...	37,129	Gonsalves	Augusta ...	24
Bartica ...	42,111	Gonsalves	Manoel ...	19
Do. ...	42,315	Gonsalves	Emanuel ...	44
Cornhill ...	5,480b	Gomes	Manoel ...	12 85
Vreed-en-Hoop ...	37,710	Gomes	Daniel ...	34
Sisters ...	9,079b	Mathias	Phillip ...	32
Bartica ...	42,257	Nascimento	Adelaide ..	46
Belfield ...	11,384	Oliveira	John ...	12
Anna Regina ...	26,312b	Rodrigues	Francis, for Daniel, Joshua (minor) ...	38 90
Carmichael Street...	7,820b	Santos	Jose Pedro ...	48
				$ 56 90

EAST INDIANS.

Office.	No. of A/c	Name of Depositor.	Amount.
			$ c.
Danielstown ...	4,544b	Ali Baksh Khan, M., 101,382, ex Elbe, 1906...	22
Belfield ...	1,787b	Ashurfee, F., 5, ex Jura, 1877 ...	84
Beterverwagting ...	2,238b	Ackbarally, M., C.C. ...	24
Met-en-Meer Zorg	8,512b	Amin, M., C.C. ...	2 88
Do. ...	8,538b	Adhni, M., 80,077, ex Forth, 1899 ...	85
Carmichael Street...	7,624b	Azeez Rahamat, C.C. ...	48
Skeldon ...	29,474	Abdul Rahman, M., B.R. 205, 1882, C.E.I ...	10 31
Wakenaam ...	3,101b	Alam, C.C., B.R. 44, 1881 ...	54
Leguan ...	33,974	Behari, M., 11,722, ex Ellora, 1881 ...	62
Buxton ...	49,225	Bagh, M., 64,590, ex Elbe, 1894 ...	75
Mahaica ...	8,678	Bamnot, C.C. ...	93
Do.	44,845	Budhu, M., 939, C.C., 1881 ...	1 06
Anna Regina ...	42,519	Beechusing, M., 34,784, ex Rhine, 1887 ...	73
Do. ...	42,940	Budhansing, C.C. ...	1 19
Aurora ...	39,664	Bhondoo, M., 66,398, ex Jura, 1894 ...	63
Nigg ...	48,703	Butchie, C.M. ...	72
Plaisance ...	11,546b	Binnodeni, F., C.C. ...	31
Skeldon ...	12,059b	Badari, M., 91,132, ex Ems, 1901 ...	5 58
Tuschen ...	46,408	Budhu, M., C.C. ...	14
Wakenaam ...	30,894	Busmotia, F., 29,171, ex Main, 1886 ...	294 41
Anna Regina ...	26,394	Chhedy, M., 140, ex Silhet, 1879 ...	3 33
Taymouth Manor ...	16,823	Chowthi, M., 43,428, ex The Bruce, 1890 ...	1 48
Wakenaam ...	3,131b	Chhedy, M., 11,774, ex Ellora, 1881 ...	26
Do. ...	3,144b	Chhanga, M., 24,700, ex Grecian, 1885 ...	24
Leguan ...	4,290	Dunmolhea, F., C.C. ...	1 40
Skeldon ...	43,067	Datadin, M., 77,264 ex Jura, 1897 ...	62
Do. ...	43,343	Dasu, M., 91,182, ex Ems, 1901 ...	1 63

Digitized by Google

East Indians—Continued.

OFFICE.	No. OF A/C.	NAME OF DEPOSITOR.	AMOUNT.
			$ c.
Belfield ...	1,633b	Etwarea, F., 1858—1889 ...	2 05
Carmichael Street..	40,569	Gangloo, M., 87,781., ex Main, 1900 ...	51
Grove ...	3,595b	Ghooraj, M., 22,679, ex s.s. Newnham, 1885 ..	1 15
Danielstown ...	4,616b	Guptar, M., 55,457, ex Jura, 1892 ...	03
Mahaica ...	25,738	Gyanchand, M., 45, ex Ellora, 1881 ...	02
Do. ...	44,713	Ganesh, M., 81,507, ex Foyle, 1899 ...	1 62
Do. ...	44,821	Gravesande, Alice, F. ...	20
Skeldon ...	43,246	Gangapershad, M., 25,200, ex Lena, 1900 ...	13
Do. ...	43,304	Ganaish M,, 86,537, ex Ems, 1900 ...	59
Do. ...	43,392	Galldas, C.C. ...	28
Anna Regina ...	42,886	Huridoss, M., 185, ex Plassey, 1880	
Wakenaam ...	3,119b	Hurdoo, M., 103,066, ex Erne, 1906 ...	1 14
Wales ...	9,541b	Hashmat, M., 86,553, ex Ems, 1900 ...	25
			50
Albouystown ...	41,276	Iberan, Baby, C.C. ...	02
Do. ...	41,408	Jumnee, C.C.	
Do. ...	4,263b	Janokia, F, 38,347, ex Sheila, 1888 ...	30
Fellowship ...	5,513b	Jhoonuck, M., 16,881, ex North, 1853 ..	60
Danielstown ...	4,558b	Jahara, F., 67,776, ex Grecian, 1894 ...	14
Blairmont ...	13,541b	Johnnie, M., C.C. ...	27
			24
Leguan ...	33,953	Khodnee, F., 375, ex Neva, 1878	
Danielstown ...	4,531b	Khicheri, M., 50,497, ex Sheila, 1891. ...	96
Do. ...	35,418	Khomani, F., 98,947, ex Moy, 1905 ..	49
Beterverwagting ...	38,970	Khomla, F., 36,107, ex Foyle, 1887 ...	42
Mahaicony ...	36,209	Khedoo, M., 38,353, ex Sheila, 1887 ...	28
Mahaica ...	44,607	Kedarsing, M., 31,140, ex Avoca, 1886 ..	17 46
Carmichael Street...	2,926b	Kalicharan, M., 63,039, ex Ganges, 1894 ...	12 04
Skeldon ...	29,285	Karim Bacchus ...	02
Wakenaam ...	30,703	Kheetraneah, F., 398, ex Gilana, 1861 ...	35
			5 84
Danielstown ...	21,933	Laltoo Ghutwar, M., 25,397 ex Boyne, 1885 ...	1 07
Cornhill ...	44,205	Lalta, M., 20,290, ex Shannon, 1884 ...	14
Skeldon ...	43,059	Luchman, M., 94,676, ex Moy, 1902 ...	2 09
Do. ...	43,333	Lila, M., 40,748, ex Foyle, 1889 ...	60
Leonora ...	8,068b	Makjee, M., 84,095, ex Erne, 1900	
Belfield ...	1,527b	Madray, M., 1393-1879 ...	1 10
Do. ...	1,583b	Mohamed Husen, M., 62,497, ex Avoca, 1894...	57
Mahaica ...	44,671	Mohamdu, M., 74,462, ex Lena, 1896 ...	1 34
Carmichael Street...	2,684b	Munniruddin, M., 45 of 1885 ...	50
New Amsterdam ...	19,615	Marakhan, Albert ...	27
Plaisance ...	46,704	Mangru, C.C. ...	87
Skeldon ...	12,011b	Munna, M., 104,401 ex s.s. Ganges, 1907 ...	33
Do. ...	43,124	Madhoo, M., 90,064, ex Rhone, 1901 ...	25
Tuschen ...	46,290	Mohamed Issahawk, C.E I. ..	93
Do. ...	46,358	Matai, M., 64,264, ex Bann 1894 ...	04
Do. ...	46,426	Mathura Sing, M., 103,856, ex Mersey, 1906 ...	44
Morawhanna ...	45,155	Moonah, M., 40,219, ex Volga, 1889 ...	29
Skeldon ...	43,250	Maba, M., 84,723, ex Clyde, 1900 ...	32
General Post Office	205b	Mohamed Abdool Azeez ...	30
			81
Beterverwagting ...	2,253b	Nabijan, 57,347, ex Brenda, 1892 ...	59
Met-en-Meer Zorg	8,532b	Orilall, M., 24,414, ex British Peer, 1885 ...	43
Leguan ...	33,821	Phoolesuri, F., 23,373, ex John Davie, 1885 ...	2 55
Cornhill ...	5,063b	Pitamber, M., 67, ex Avoca, 1894	24
Suddie ...	6,054b	Parewa, F., 48,351, ex Elbe, 1891 ...	1 73
Tuschen ...	46,232	Phalli, M., 89,445, ex Fazilka, 1901 ...	57
Do. ...	46,346	Parbittor, F., 16,126 ex Rohulla, 1883 ..	14
Wakenaam ...	30,884	Parawti, M., 50,620, ex Sheila, 1891 ...	25

Digitized by Google

East Indians.—(Continued.)

OFFICE.	No. OF A/C.	NAME.	AMOUNT.
			$ c.
Albouystown ...	4,215b	Roopkullia, F., C.C., B.R. 224 of 1880 ...	16
Danielstown ...	4,519b	Ramlagan, C.C. ...	26
Fellowship ...	12,447	Ramlochun, M., C.C., 567, B.R. 1895 ...	2 90
Danielstown ...	35,168	Rampersaud ...	37
Belfield ...	11,389	Ramantar, M., 86,468, ex Fazilka 1901 ...	46
Do. ...	1,817b	Rukni, F., 38,532, ex Sheila, 1888 ...	62 62
Mahaica ...	44,637	Rugobeer, M., 280, C.C. ...	44
Sisters ...	9,035b	Ramdass, 62,612, ex Avoca, 1894 ...	24
Plaisance ...	46,835	Raman Khan, C.C. ...	41
Do. ...	36,914	Ragbar, C.C. ...	1 13
Skeldon ...	43,411	Ramchand, M., 86,819, ex Ems, 1900 ...	29
Taymouth Manor ...	10,016b	Ramdyal, R. of T., M., 953, ex Grecian, 1894...	51
Wakenaam ...	30,635	Ramchuran, born B.G. ...	2 87
Whim ...	19,375	Ramdial, M., C.C. ...	66
Bourda ...	47,261	Sareepan, F., C.C. ...	06
Fellowship ...	5,708b	Sonnah, F., C.C. ...	24
Grove ...	3,596b	Sodhoo, M., 454, ex Newcastle, 1879 ...	11 88
Leguan ...	33,940	Singh, Alice ...	08
Belfield ...	1,662b	Surdarkhan, M., 83,074, ex Moy, 1900 ...	1 12
Mahaica ...	44,510	Sukhai, M., 86,252, ex Forth, 1900 ...	1 32
Do. ..	44,717	Shibsahai, M., 81,239, ex Lena, 1899 ..	64
Do. ...	44,792	Seepal, M., 102,483, ex Forth, 1906 ...	5 44
Do. ...	44,834	Sukai, M., 65,477, ex Lena, 1894 ...	70
Leguan ...	7,037b	Suncharia, F., C.C. ...	1 12
Leonora ...	8,025b	Soohoo, M., 439, 1870, C.C. ...	25
Carmichael Street...	7,607b	Sadddn, C.C. ...	07
Do. ...	7,663b	Sampath, M., 76, Casual, 1891 ...	30
Plaisance ...	11,577b	Somaroo, C.C. ...	12
Skeldon ...	43,192	Seodarson, M., 96,091, ex Clyde, 1903 ...	25 72
Tuschen ...	46,438	Sajoonie, F., 84,952, ex Clyde, 1900 ...	41
Wakenaam ...	3,014b	Sundaya, C.C., B.R. 1,087 of 1886 ...	65
Do. ...	30,570	Sitaram, M., 50,705, ex Sheila, 1891 ...	61 15
Danielstown ...	4,523b	Tulsi, M., 101,358, ex Clyde, 1906 ...	34
Carmichael Street...	1,397b	Teeka, James, (E.I.C.) ...	1 62
Skeldon ...	43,012	Tehari, M., 94,956, ex Moy, 1902 ...	2 10
Bagotville ...	49,705	Waziruddin, M., 98,396, ex Lena, 1904 ...	57
Taymouth Manor ...	16,855	Wajidknan, M., 71,694, ex Mersey, 1895 ...	34
			$ 588 61

SUMMARY

530 Creoles and others	...	$ 576 08
119 East Indians	..	588 61
16 Portuguese	...	56 90
Total	..	$1,221 59

Digitized by Google

BRITISH GUIANA.

DEPARTMENT OF LANDS AND MINES,

Georgetown, Demerara,
18th September, 1913.

RETURN of Grants, Licences, etc., issued, transferred, renewed and cancelled during the month of August, 1913.

FRANK FOWLER,
Commissioner of Lands and Mines.

No.	NAME.	LOCALITY.	ACRES.	DATE.
		GRANTS.		
		DEMERARA.		
5507	B. Bacchus	Left bank Mahaicony creek, at a place known as "Gordon Table," commencing at a paal about 4 miles above the Kokerite creek, and below Licence No. 3,023. (Absolute Grant in lieu of Homestead Grant No. 3,333.)	5	7.8.13.
5508	Koylass, M., No. 60, ex "Malabar," 1880	Right bank Mahaicony creek, commencing at a paal at the south eastern boundary of Grant No, 2,047, held by Dookie.	25	16.8.13.
5509	Dripal, M., No. 1,460, of 1890.	Right bank Mahaicony creek, commencing at a paal at the back boundary of Grant No. 2,047, 50 roods from the south eastern boundary paal.	5	"
5510	Chitri, M., No. 41,793, ex "Sheila," 1889.	Right bank Mahaicony creek, commencing at a paal at the south eastern boundary of Grant No. 3,281.	8	"
5511	Gopi, M., No. 70,062 ex "Ganges," 1895.	Right bank Mahaicony creek, commencing at a paal at the north eastern boundary of Grant No. 3,252.	25	"
5512	Dheerjaram, M., No. 61, ex "Casual," 1864	Left bank Mahaicony creek, commencing at a paal 5 roods above Grant No. 1,796, and about 420 roods above Johanna creek.	25	"
		ESSEQUIBO.		
5513	J. W. Johannis	West side Fort Island, commencing at a paal at the northern extremity of the island.	10.96	16.8.13.
5514	G. D. Henry	West side Fort Island, commencing at a paal about 119 roods above the northern extremity of the island.	10	"
5515	J. McKenzie	West side Fort Island, commencing at a paal about 23 roods above Richards' Path.	5	"
5516	A. L. deCamp	West side Fort Island, commencing at a paal about 100 roods below Richards' Path, and next to and below a tract of 10 acres surveyed for Ennis de Camp.	5	"
5517	Lutchman, M., B. R., No. 647 of 1873.	Big Dukalabu Island, commencing at a paal about 336 roods from the northern extremity of the island and next to and below a tract of 5 acres surveyed for Jane Matthews.	5	"
5518	Jane Matthews	Big Dukalabu Island, commencing at a paal about 347 roods from the northern extremity of the island, next above Grant No. 5,517.	5	"
5519	Goolabia, F., B.R., No. 720 of 1883.	Big Dukalabu Island, commencing at a paal about 357 roods from the northern extremity of the island, next above Grant No. 5,518.	5	"
5520	Ramsewak, M., B. R., No. 634 of 1882.	Big Dukalabu Island, commencing at a paal abont 369 roods from the northern extremity of the island, next above Grant No. 5,519.	5	
5521	Alex. Graves	East side Great Troolie Island, commencing at a paal about 570 roods from the southern point of the island, being the northern portion of Grant No. 3,534, now cancelled.	5	"
5522	C. Evans	East side Great Troolie Island, commencing at a paal about 547 roods from the southern point of the island, next above Grant No. 5,521.	5	"
5523	C. A. Forte, Jnr.	Lot No. 10, Third Avenue, Bartica.	.25	"
5524	Chung-Yow	Right bank Pomeroon river, commencing at a paal on the lower boundary of Grant No. 3,704, and about 2¼ miles above Wakapou creek, on the opposite bank.	25	"
5525	Protector of Indians	Right bank Moruca river, at a place known as Hobo, commencing at a paal about 1¼ miles below Acquero.	1	"

Digitized by Google

GRANTS.

BERBICE.

No.	Name.	Locality.	Acres.	Date.
5526	H. S. Colthurst ...	Right bank Ikuruwa creek, right bank Canje creek, commencing at a paal about 25 roods below the Koyeri creek, next above Grant No. 4,686.	25	16.8.13.
5527	John Lambert ...	Right bank Canje creek, commencing at a paal about 32 roods above the month of the Sandaker creek.	25	,,
5528	M. Pereira ...	Right bank Canje creek, commencing at a paal about 57 roods above the mouth of the Sandaker creek.	5	,,
5529	T. Canterbury ...	Right bank Canje creek, commencing at a paal about 110 roods above the Yarcosari creek.	10	,,
5530	S. Thomas ...	Right bank Canje creek, commencing at a paal about 200 roods above Hooma creek, and 2 roods below a creek known as Coffee Gutter.	10	,,
5531	C. V. Bobb ...	Right bank Canje creek, commencing at a paal about 227 roods below Brotherson creek, next below Grant No. 4,647.	5	,,
5532	W. H. Lewis ..	Right bank Canje creek, commencing at a paal about 219 roods above Brotherson creek, 5 roods above a tract of 25 acres surveyed for Joseph Rudder.	5	,,
5533	J. A. Richards ...	Right bank Canje creek, commencing at a paal about 194 roods above Brotherson creek, next above Grant No. 5,323.	10	,,
5534	Jos. Rudder ...	Right bank Canje creek, commencing at a paal about 209 roods above Brotherson creek, next above Grant No. 5,533.	25	,,
5535	R. T. January ..	Left bank Canje creek, commencing at a paal about 760 roods above Cabojary creek, next below Grant No. 5,426.	10	,,
5536	Sprostons, Ltd. ...	Left bank Canje creek, commencing at a paal about 325 roods below the Barakara creek, next below Grant No. 3,676.	5	,,
5537	W. Harlequin ...	Left bank Canje creek, commencing at a paal about 115 roods above the Barakara creek, 5 roods above Grant No. 1,418.	10	,,

HOMESTEAD GRANTS.

DEMERARA.

No.	Name.	Locality.	Acres.	Date.
5538	Holi Sing, M., No. 102,123, ex "Forth," 1906.	Right bank Hauraruni creek, right bank Demerara river, commencing at a paal on the Kautabally creek.	4.83	16.8.13.
5539	Bhagwat, M., No. 1,340, of 1886.	Right bank Hauraruni creek, right bank Demerara river, commencing at a paal about 20 roods above the Kautabally creek.	4.78	,,
5540	A. Leeman ...	Right bank Hauraruni creek, right bank Demerara river, commencing at a paal about 35 roods above the Kautabally creek.	4.88	,,
5541	Jhoree, M., No. 70,131, en "Ganges," 1895.	Right bank Hauraruni creek, right bank Demerara river, commencing at a paal about 50 roods above the Kautabally creek.	4.90	,,
5542	Gobind, M., No. 57,177, ex "Brenda," 1892.	Right bank Hauraruni creek, right bank Demerara river, commencing at a paal about 65 roods above the Kautabally creek.	5	,,
5543	Bipat, M., No. 77,709, ex "Brenda," 1898.	Right bank Hauraruni creek, right bank Demerara river, commencing at a paal about 81 roods above the Kautabally creek.	5	,,
5544	Dwarka, M., No 86,481, ex "Ems," 1900.	Right bank Hauraruni creek, right bank Demerara river, commencing at a paal about 96 roods above the Kautabally creek.	4.93	,,
5545	Mahataub, M., No. 589, ex "Racehorse," 1867	Right bank Hauraruni creek, right bank Demerara river, commencing at a paal about 111 roods above the Kautabally creek.	4.83	,,
5546	Levia Hayes ...	Left bank Demerara river, commencing at a paal about 230 roods above the Kutuwalikabra creek, at Tibicourcuyah, 28 roods above Grant No. 2,972.	5	,,

LICENCES OF OCCUPANCY.

DEMERARA.

No.	Name.	Locality.	Acres.	Term.	Date.
A 350	Bipat, M., B. R., No. 1,670 of 1886.	Left bank Abary creek, commencing at a paal at the north western extremity of Grant No. 3,361, issued to Jewdhun.	100	20 years from 1.4.13.	30.7.13.
A 353	Rajmohun, M., No. 203, ex "Trevelyan," 1867	Right bank Mahaica creek, being the southern half of the Company's Path between Plantations Chapman's and Gehruchy and Ruyters.	12	21 years from 28.8.13.	28.8.13.

Digitized by Google

LICENCE OF OCCUPANCY.

ESSEQUIBO.

No.	Name.	Locality.	Acres.	Term.	Date
A 351	Bartica Agricultural Estates, Ltd.	Right bank Mazaruni river, at a place known as "The Hills," commencing about 1 mile above Bartica point.	7500	99 years from 1.8.13.	1.8.13.

BERBICE.

A 352	Abary Plantation, Ltd.	Right bank Abary creek, being the Government Reserve in front of Grant No. 5,196.	23.25	D.H.M.P.	14.8.13.
A 354	H. Y. Delafons, as Attorney of the Trustees of the Estate of J. McConnell, decd.	Left bank Courantyne river, in rear of Lots 77, 79 and 80, commencing at the upper back corner of Lot No. 77.	437.21	,,	28.8.13.

WOOD-CUTTING LICENCES.

DEMERARA.

A 609	S. J. Persaud	Left bank Mahaicony creek, commencing at a point about 60 roods below First Savannah Creek, on the opposite bank, next to and above Grant No. 3,326 held by William Toney.	100	1 year from 6.8.13.	6.8.13.

PERMISSIONS UNDER CLAUSE 65.

ESSEQUIBO.

No.	Name.	Locality.	Date of Expiry.	Date of Issue.
1206	Thom & Cameron, Ltd., as Assignees of Ernest Farnum.	To cut scattered crabwood trees on the right bank of the Barama river, extending upwards from a point one mile below Hoorie creek, on the opposite bank to Meecoora creek with a depth inwards of 300 roods.	31.3.14.	2.8.13.
1207	J. C. Vinton	To occupy ½ acre of Crown land at Aremu Landing, Big Aremu creek, Cuyuni river, next above the Lot held by Manoel Vieira, under Permission No. 1,162, being Lot No. 3.	,,	15.8.13.
1208	J. Fernandes	To occupy Lot No. 4 at Pigeon Island Landing, left bank Cuyuni river, for business purposes, said Lot being situate about 1,100 roods below the mouth of the Aranka creek.	,,	,,

PERMISSIONS UNDER CLAUSE 67 (1).

TO CONSTRUCT AND USE A TIMBER PATH.

218	Demerara Development Co., Limited.	To construct and use a Timber Path 200 roods in length by 4 roods in width along the northern boundary of Grant No. 4,231, situate on the left bank of the Essequibo river, at Agatash.	1.8.14.		2.8.13.

No.	Name.	Locality.	Acres.	Term.	Date.

RENEWALS.

WOOD-CUTTING LICENCES.

DEMERARA.

A 308	M. Charles	Right bank Kurukyku creek, right bank Kuruabaru creek, right bank Demerara river.	185	1 year to 31.3.14.	6.8.13.
A 527	T. Craig	Right bank Tenabu creek, left bank Demerara river.	690	1 year to 17.7.14.	18.8.13.
A 519	Pimento & D'Oliveira	Left bank Haimaruni creek, right bank Demerara river.	207	1 year to 3.9.14.	20.8.13.
A 513	M. P. Comacho	Between the Elizabeth and Maibia creeks, right bank Demerara river.	314	1 year to 29.7.14.	22.8.13.
A 454	E. B. Gordon	Left bank Mahaicony creek.	68	1 year to 11.7.14.	29.8.13.

Digitized by Google

No.	Name.	Locality.	Acres.	Term.	Date.
		RENEWALS.			
		WOOD-CUTTING LICENCES.			
		ESSEQUIBO.			
A 505	E. A. Matthews	.. Right bank Wiapi creek, left bank Cuyuni river.	1340	1 year to 11.7.14.	18.8.13.
		BERBICE.			
A 540	J. T. Sauers	... Left bank Mambacca creek, right bank Berbice river.	320	1 year to 30.7.14.	6.8.13.
A 539	A. Kersting	.. Right bank Ituni creek, left bank Berbice river.	315	1 year to 31.7.14.	8.8.13.

No.	Name.	Locality.	Term.	Date.
		PERMISSIONS UNDER CLAUSE 65.		
1111	Subwa	... To occupy 5 acres of Crown land on the right bank of the Amacura river, 300 roods above Sawaikum creek.	1 year to 31.3.14.	6.8.13.
		PERMISSIONS UNDER CLAUSE 67 (2.)		
219	J. Solomon	.. To occupy a tract of Crown land not exceeding 5 acres situate on the right bank Aritak creek, left bank Pokerero creek, right bank Kamuni creek, left bank Demerara river.	1 year to 25.5.14.	6.8.13.

No.	Name.	Locality.	Acres.	Term.	Date.
		EXTENSIONS.			
		WOOD-CUTTING LICENCES.			
A 392	H. Benjamin	... Left bank Kurnabaru creek, right bank Demerara river.	600	6 months to 3.10.13.	6.8.13.

Transferrer.	Transferee.	No. and Description.	Date.
		TRANSFERS.	
		WOOD-CUTTING LICENCES.	
Daniel Sinclair ...	Mary E. Mordle ...	Licence No. A352, to cut wood on 886 acres, left bank Maberi creek, left bank Waratilla creek, right bank Kamuni creek, left bank Demerara river.	22.8.13.

No.	Name.	Locality.	Acres.	Date.
		CANCELLATIONS.		
		HOMESTEAD GRANTS.		
5471	Ramkalli, M., No. 60,909, ex "Jura," 1893.	Left bank Pomeroon river, commencing at a paal one rood above a tract surveyed for Malhu, and about 86 roods above the Wanasurukuru creek, on the opposite bank.	5	31.7.13.
		LICENCES OF OCCUPANCY.		
2303	Charles Fraser	... Left bank Pomeroon river commencing 5 roods above a tract formerly in the occupancy of L. E Campbell.	100	30.8.13.

Digitized by Google

No.	NAME.	LOCALITY.	DATE.
		BALATA LICENCES.	
A 1262	Bartica Syndicate, Ltd.	Left bank Demerara river, from Tenabu creek, to 1 mile above Nerva creek, in rear of private property.	29.8.13.
A 1263	Do.	... Left bank Demerara river, from 1 mile above Nerva creek, to ½ mile below Aroabaia creek, in rear of private property.	,,
A 1264	Do.	... Left bank Demerara river, from ½ mile below Aroabaia creek, to Arimabu creek, in rear of private property.	,,
A 1265	Do.	.. Right bank Demerara river, from Waramalli creek, to a point ½ mile above Loo creek, in rear of private property.	,,
A 1266	Do.	... Right bank Demerara river, from ½ mile above Loo creek to 1 mile above Kairuni creek, in rear of private property.	,,
A 1267	Do.	... Right bank Demerara river, from 1 mile above Kairuni creek to Kumaru creek, in rear of private property.	,,
A 1269	Do.	... Right bank Demerara river, from Madewini creek to a point opposite Hiberu creek, in rear of private property.	,,
A 1270	Do.	... Right band Demerara river, from opposite Hiberu creek to opposite Good Hope creek.	,,
A 1271	Do.	... Right bank Demerara river, from opposite Good Hope creek to 4 miles up.	,,
A 1272	Do.	... Right bank Demerara river, from 4 miles above Good Hope creek to Waramalli creek, in rear of private property.	,,

Digitized by Google

LIST of Claim Licences issued and transferred during August, 1913.

J. MULLIN,
For Commissioner of Lands and Mines.

Department of Lands of Mines,
September 27th, 1913.

No. of Licence.	No. of Location Papers.	District No.	Date of Issue.	Name of Licensee.	Locality of Claim.	Remarks.
				DISTRICT No. 2.		
B 2584	2247	...	15.8.13	P. W. Morley	Conrakbaru, R.B. Potaro.	Precious Stones
B 2585	2248	...	,,	Do.	do. do.	do.
B 2586	2249	...	,,	Do.	do. do.	do.
B 2587	2250	...	,,	Do.	do. do.	do.
B 2588	2251	...	,,	Do.	do. do.	do.
B 2589	2252	...	,,	Do.	Adjoining Conrakbaru locations, R.B. Potaro.	do.
B 2590	2253	...	,,	Do.	do. do. do.	do.
B 2591	2254	...	,,	Do.	do. do. do.	do.
B 2592	2255	...	,,	Do.	do. do. do.	do.
B 2593	2256	...	,,	Do.	do. do. do.	do.
B 2594	2257	...	,,	Do.	do. do. do.	do.
B 2595	2258	...	,,	Do. ...	Conrakbaru, R.B. Potaro.	do.
B 2605	2404	69	,,	Levi Bacchus	In Time, R.B. Hand Rail, R.B. Potaro.	
B 2610	2358	70	22.8.13	E. Thompson, E. Semple and E. Sampson.	Perseverance, Conawarook.	
				DISTRICT No. 3.		
B 2496	2290	295	5.8.13	N. Declos and A. Spiers ...	King of Diamonds, Amaparu, Issenero, L.B. Mazaruni.	Precious Stones
B 2497	2291	296	,,	Do. ...	Camaparu, Issenero, L.B. Mazaruni.	do.
B 2498	2292	297	,,	Do. ...	Mamoo, Issenero, L.B. Mazaruni.	do.
B 2499	2293	301	1.8.13	T. A. White and E. N. Phipps.	Enterprise, L.B. Camp, R.B. Ohio, L.B. Caburi, R.B. Mazaruni.	
B 2500	2294	302	,,	Do. ...	Camp No. 2, R.B. Ohio, L.B. Caburi, R.B. Mazaruni.	
B 2501	2297	303	,,	Do. ...	Lena Flat, L.B. Camp, R.B. Ohio, L.B. Caburi, R.B. Mazaruni.	
B 2502	2295	305	5.8.13	N. Carter and S. Williams ...	Chance, L.B. Issenero, L.B. Mazaruni.	
B 2503	2296	304	,,	Jos. Saunders and Samuel Li.	Majuba, R.B. Ohio, L.B. Caburi, L.B. Mazaruni	
B 2504	2298	298	1.8.13	C. S. Solomon	Camp No. 2 do. do. do.	
B 2505	2299	299	,,	Do.	Tiger Camp, do. do. do.	
B 2506	2300	300	,,	Do.	Perseverance, Enterprise. L.B. Camp, R.B. Ohio, L.B. Caburi, Mazaruni.	
B 2516	2321	307	5.8.13	Evan Wong	Endeavour, Ohio, L.B. Caburi, Mazaruni.	
B 2517	2320	306	,,	Do.	Pioneer, do. R.B. do. do.	
B 2518	2322	308	,,	Do.	Turtle, do. L.B. do. do.	
B 2519	2323	309	,,	Do.	Industry, do. L.B. do. do.	
B 2526	2343	311	,,	J. Alleyne and J. Young ...	Hill, Good Faith, R.B. do. do.	
B 2527	2344	310	,,	M. Malouf	Peter, R.B. do. do.	
B 2596	2259	284	15.8.13	N. King, C. Lybad, and W. Welch.	Comaparoo, L.B. Isseneroo. do.	Precious Stones
B 2597	2260	...	,,	Do. ...	Do. do. do.	do.
B 2604	2126	...	,,	D. H. Harrison	Trial, do. do.	do.
B 2606	2405	312	,,	G. A. December, Deane and Cephas.	Bond Fire, R.B. Ohio, L.B. Caburi do.	
B 2611	2361	313	22.8.13	Jas. W. Browne	Powis, L.B. Ohio do. do.	
B 2612	2362	314	,,	Do.	Do. do. do. do.	
B 2613	2364	316	,,	T. De Chalus & W. Henderson	Turtle, R.B. Monkey, L.B. Putareng do.	Precious Stones
B 2614	2365	317	,,	A. Samuel and T. Chung ...	Powis, R.B. Ohio, L.B. Caburi do.	
B 2615	2368	318	,,	C. & G. Cozier, I. Matthews & H. Williams.	Sawarrie do. do. do.	
B 2616	2369	319	,,	Charlotte London	Perseverance, Semang, L.B. do.	
B 2622	2360	315	,,	James Wilson	England, L.B. Isseneroo, L.B. do.	Precious Stones
B 2624	2121	40	,,	W. J. Kenswell	Carounie do. do. do.	do.
B 2625	2120	40	,,	Do.	Do. do. do. do.	do.
				DISTRICT No. 4.		
B 2507	2229	389	5.8.13	J. N. Small and J. G. Vieira...	Lady Walter, L.B. Aranka, L.B. Cuyuni	
B 2508	2301	418	,,	Ho-a-Shoo, Ltd	Pang, L.B. Sir Walter do. do.	
B 2509	2302	419	,	Do.	Do. do. do. do.	
B 2510	2304	417	,,	I. E. H. Chin	Doubt No. 2 do. do. do.	
B 2511	2305	416	,,	Do.	Do. No. 1 do. do. do.	
B 2512	2306	420	,,	H. Walker and B. King ...	Sir Walter Flat do. do.	
B 2513	2307	422	,,	Do. ...	Colation, L.B. Powis, Sir Walter do.	
B 2514	2308	421	,,	Do. ...	Maybell do. do.	
B 2520	2316	426	,,	J. N. Small ond J. G. Vieira...	Lady Walter do. do.	
B 2521	2315	427	,,	J. C. Wilkinson	Do. do. do.	
B 2522	2314	425	,,	E. Stephen and A. Toney ...	Aranka, L.B. Cuyuni.	
B 2528	2345	440	,,	Thos. N. Herod ...	Mafeking, L.B. Little Aremu, Cuyuni	
B 2529	2346	441	,,	Prince Patrick	Sun Fish, R.B. Arangoy, L.B. Aranka, Cuyuni.	
B 2530	2347	442	,,	John Martin	Katy, L.B. Rupa, L.B. Cuyuni.	
B 2531	2348	443	,,	N. Carter and S. Willlams ...	Crib, Sir Walter, L.B. Aranka, do.	
B 2532	2349	444	,,	I. E. H. Chin	Restless No. 1, R. and L. Banks, Blackwater, L.B. Aranka, Cuyuni.	
B 2533	2350	445	,,	Do.	Aside, L.B. Blackwater, L.B. Aranka, Cuyuni.	
B 2534	2351	446	,,	Do.	Restless, No. 2, R. and L. Banks, Blackwater, L.B. Aranka, Cuyuni.	
B 2535	2352	447	,,	Do.	Our Best, R. and L. Banks, Blackwater, L.B. Aranka, Cuyuni.	
B 2536	2353	448	,,	Do.	Contented, R. and L. Banks, Blackwater, L.B. Aranka, Cuyuni.	

Digitized by Google

No. of Licence.	No. of Location Papers.	District No.	Date of Issue.	Name of Licence.	Locality of Claim.	Remarks.

DISTRICT No. 4—(CONTD.)

B 2537	2354	449	5.8.13	I. E. H. Chin ...	William Tell, R. and L. Banks, Blackwater, L.B. Aranka, Cuyuni.
B 2538	2355	450	,,	Do. ...	Astonished, R. and L. Banks, Blackwater, L.B. Aranka, Cuyuni.
B 2539	2356	451	,,	Do. ...	Satisfied, R. and L. Banks, Blackwater, L.B. Aranka, Cuyuni.
B 2540	2357	452	,,	Do. ...	Come In, L.B. Blackwater, L.B. Aranka, Cuyuni
B 2541	2336	433	,,	J. A. E. Small ...	Aranka, L.B. Cuyuni.
B 2542	2328	431	,,	Do. ...	Do. do.
B 2543	2329	432	,,	A. Fraser, A. Chesar and J. Hector.	Trust-in-Hope, Oko, R.B. Cuyuni.
B 2544	2337	434	,,	Manoel Vieira ...	Lady Walter, No. 2, L.B. Aranka, Cuyuni.
B 2545	2338	435	,,	Do. ...	Do. No. 3, do. do.
B 2546	2339	436	,,	Do. ...	Do. No. 4, do. do.
B 2547	2340	437	,,	Do. ...	Do. No. 5, do. do.
B 2548	2341	438	,,	Do. ...	Do. No. 6, do. do.
B 2549	2342	439	,,	Do. ...	Fish, L.B. Sir Walter do. do.
B 2554	2161	370	,,	E. W. Medas ...	Gibraltar Hill, R.B. Powis, R.B. Sir Walter, L.B. Aranka, Cuyuni.
B 2555	2162	371	,,	Do. ...	Kid, R.B. Ebenezer, L.B. Trail, R.B. Sir Walter, Cuyuni.
B 2556	2163	360	,,	Do ...	Good Hope 1, R.B. Expectation, L.B. Aranka, Cuyuni.
B 2557	2164	361	,,	Do. ...	Good Hope 2, R.B. Expectation, L.B. Aranka, Cuyuni.
B 2558	2165	362	,,	Do. ...	Deer, R.B. Expectation, L.B. Aranka, Cuyuni.
B 2559	2166	363	,,	Do. ...	Annie, L.B. Deer, R.B. Expectation, L.B. Aranka, Cuyuni.
B 2560	2167	364	,,	Do. ...	Try Best, L.B. Good Hope, R.B. Expectation, L.B. Aranka, Cuyuni.
B 2561	2169	365	,,	Do. ...	Ebenezer, L.B. Powis, L.B. Trial, R.B. Sir Walter, L.B. Aranka, Cuyuni.
B 2562	2170	366	,,	Do. ...	Adventure, L.B. Trial, R.B. Sir Walter, L.B. Aranka, Cuyuni.
B 2563	2171	367	,,	Do ...	Faith, L.B. Trial, R.B. Sir Walter, L.B. Aranka, Cuyuni.
B 2564	2172	368	,,	Do. ...	Satan (1), L.B. Charity, L.B. Trial, R.B. Sir Walter, L.B. Aranka, Cuyuni.
B 2565	2173	369	,,	Do. ...	Victory, R.B. Powis, L.B. Trial, R.B. Sir Walter, L.B. Aranka, Cuyuni.
B 2566	2174	342	,,	Do. ...	Sir Walter No. 1, L.B. Aranka, Cuyuni.
B 2567	2175	343	,,	Do. ...	Do. No. 2, do. do.
B 2568	2176	344	,,	Do. ...	Do. No. 3, do. do.
B 2569	2177	345	,,	Do. ...	Do. No. 4, do. do.
B 2570	2178	346	,,	Do. ...	Do. No. 5, do. do.
B 2571	2179	347	,,	Do. ...	Do. No. 6, do. do.
B 2572	2189	348	,,	Do. ...	Do. No. 7, do. do.
B 2573	2181	349	,,	Do. ...	Do. No. 8, do. do.
B 2574	2182	350	,,	Do. ...	Do. No. 9, do. do.
B 2575	2183	351	,,	Do. ...	Do. No. 10, do. do.
B 2576	2184	352	,,	Do. ...	Determination No. 1, R.B. Sir Walter, L.B. Aranka, Cuyuni.
B 2577	2185	353	,,	Do. ...	Determination No. 2, R.B. Sir Walter, Cuyuni.
B 2578	2186	354	,,	Do. ...	Determination No. 3, R.B. Sir Walter, Cuyuni.
B 2579	2187	355	,,	Do. ...	Trial No. 1 R.B. Sir Walter, L.B. Aranka, Cuyuni
B 2580	2188	356	,,	Do. ...	Trial No. 2, do. do. do.
B 2581	2189	357	,,	Do. ...	Trial No 3, do. do do.
B 2582	2190	358	,,	Do. ...	Charity (1), R.B Ebenezer, L.B. Powis, R.B. Sir Walter, L.B. Aranka, Cuyuni
B 2583	2191	359	,,	Do. ...	Charity (2), R.B. Ebenezer, L.B. Powis, R.B. Sir Walter, L.B. Aranka, Cuyuni
B 2598	2261	410	15.8.13	Louisa Jacobs ...	Providence, L.B. Aranka, L.B. Cuyuni
B 2599	2262	409	,,	Do. ...	Do. do. do.
B 2600	2263	406	,,	Ho-a-Shoo, Ltd. ...	Perseverance, L.B Sir Walter, L.B. Aranka, L.B. Cuyuni.
B 2601	2264	407	,,	Mabel Murrell ...	Lady Walter, L.B. Aranka L.B. Cuyuni.
B 2602	2270	408	,,	Chas. Davilar ...	Sir Walter, do. do.
B 2603	2181	331	,,	Mabel Murrell ...	Mabel, R.B. Sir Walter, do. do.
B 2607	2406	444	,,	A. Fraser, N. Ying & Yee Kai..	Lady Walter, do. do.
B 2608	2407	445	,,	Do. ...	Darling, do. do. do.
B 2609	2408	446	,,	J. A. H. Wong ...	Mizpha, R. & L.B. Lady Walter, L.B. Aranka, Cuyuni
B 2617	2363	457	22.8.13	Geo. Parris ...	In Time, Aranka, Cuyuni.
B 2618	2359	456	,,	J. B. Shaw & C Thompson ...	Enterprise, L.B. Arangoy, L.B. Cuyuni
B 2619	2366	458	,,	Emmanuel Roach ...	Providence, L.B. Aranka, L.B. Cuyuni
B 2623	2126	317	,,	W. & H. Adams ...	Klondyke, R.B. Aremu, R.B. Cuyuni

DISTRICT No. 5.

B 2515	23 9	377	5.8.13	Samuel Spencer ...	Manicole, R.B. Whanna, Barima.
B 2523	2318	7	,,	Herman Thorpe ...	Bushmaster, R.B. Annamoo, Barama.
B 2524	2317	NWD	,,	George Gunputh ...	Jowahur, R.B. Hiarene, R.B. Kaituma, Barima.
B 2550	2335	381	,,	James Liverpool ...	Sand, Manwarine, L.B. Barima.
B 2551	2330	9	,,	Chas. Luccenne ...	Hopeful, R.B. Imoti, L.B. Waini.
B 2552	2331	10	,,	D. ...	Do. do.
B 2553	2 93	25	,,	Cyril Farnum ...	Mudshoff, R.B. Iana, Barama.
B 2621	2370	NWD	22.8.13	W. H. Walker ...	Fortune, R.B. Triumph, R.B. Kaituma, Barima.

Digitized by Google

TRANSFERS.

No. of Claim Licence	District.	Description of Transfer.	Transferer.	Transferee.	Locality and Description of Claim.	Date.
B. 2305	5	All right, title and interest.	F. Marshal ...	E. B. Leung ...	In Hope, Triumph, White, L.B. Anabisie, Kaituma, L.B. Barima.	11.8.13.
B. 2317	,,	Do.	Do. ...	Do. ...	Triumph, do. do.	,,
B. 2214	,,	Do.	J. Peters ...	J. Allen ...	Triumph, R.B. Kaituma, L.B. Barima.	19.8.13.

Digitized by Google

Lands and Mines Notices.

Under Crown Lands Regulations.

DEPARTMENT OF LANDS & MINES.
GEORGETOWN, DEMERARA,
[1.] 4th October, 1913.

NOTICE is hereby given, for general information, that the following applications to transfer the undermentioned tracts of Crown land made under the Crown Lands Regulations, 1910, have been lodged with the Commissioner of Lands and Mines, viz.:—

PART I—TRANSFERS.

BY JONAS MELVILLE TO JOSEPH FRANCISCO MARTINS.

The right, title and interest in and to Homestead Grant No. 4,941, for 5 acres of Crown land, situate on the left bank of the Pomeroon River, commencing at a pasl about 223 roods below a point opposite the Cozier Canal.

BY JOHANNA GOMES TO JOSE GOMES AND JEREMIAH GOMES.

The right, title and interest in and to an undivided two-thirds of Licence of Occupancy No. 1,019, for 273·38 acres in rear of Plantation Broomhall, East Coast, Demerara, to Jose Gomes, and the right, title and interest in and to an undivided one-third of the said Licence No. 1,019 to Jeremiah Gomes.

All persons having any right, title, or claim in and to the aforementioned tracts of Crown land, and who may have just grounds to oppose the transferring thereof, are hereby required to do so in due form at the Office of the Department of Lands and Mines at the Victoria Law Courts, in the City of Georgetown, at any time during office hours, on any day within twenty-one days from the date of this advertisement, setting forth his, her, or their reasons of opposition in writing duly signed.

FRANK FOWLER,
Commissioner of Lands and Mines.

DEPARTMENT OF LANDS & MINES,
GEORGETOWN, DEMERARA,
[2.] 27th September, 1913.

NOTICE is hereby given, for general information, that the following applications to transfer the undermentioned tracts of Crown Land made under the Crown Lands Regulations, 1910, have been lodged with the Commissioner of Lands and Mines, viz.:—

TRANSFERS—PART I.

LICENCES OF OCCUPANCY.

BY G. ALLAN TO THOM AND CAMERON, LIMITED.

The right, title and interest in and to Licence No. A 34, to occupy 278·73 acres of Crown land in rear of the first depth of Plantation Fairfield, situate on the east sea coast of the county of Demerara, being 250 acres Second Depth, and 28·73 acres Extra Depth.

WOOD-CUTTING LICENCES.

BY MANOEL GONSALVES TO JOAO GONSALVES.

The right, title and interest in and to Licence No. A 211, to cut wood on 440 acres of Crown land situate on the right bank of the Turu creek, a tributary of the Bywarrie creek, Hyama creek, left bank Demerara river.

All persons having any right, title, or claim in and to any of the aforementioned tracts of Crown land, and who may have just grounds to oppose the transferring thereof, are hereby required to do so in due form at the Office of the Department of Lands and Mines, at the Victoria Law Courts, in the City of Georgetown, at any time during office hours, on any day within twenty-one days from the date of this advertisement, setting forth his, her, or their reasons of opposition n writing duly signed.

J. MULLIN,
for Commissioner of Lands and Mines.

NOTICE.

NOTICE is hereby given that, in accordance with the provisions of Section 10 of Ordinance No. 4 of 1884, I, or some person duly authorised by me in writing, will at 12, noon, on Monday, the 20th October, 1913, at the Office of the Department of Lands and Mines at New Amsterdam sell publicly for cash to the highest bidder, one boat "Iona" (without tent) condemned by Board of Survey and ordered to be sold.

Terms of Sale:—Cash, with 2 per cent. auction dues.

The boat can be inspected at any time previous to the sale on application to the Land Officer at New Amsterdam.

FRANK FOWLER,
Commissioner of Lands and Mines.
Department of Lands and Mines,
Georgetown, Demerara,
25th September, 1913.

Under the Mining Regulations.

APPLICATIONS FOR LICENCES.

DEPARTMENT OF LANDS AND MINES,
GEORGETOWN, DEMERARA,
[1.] 4th October, 1913.

IN accordance with Clause 11 of the Mining Regulations, 1905:

Notice is hereby given that the following applications for Claim Licences have been lodged with the Commissioner at the Office of the Department of Lands and Mines.

TO MINE FOR PRECIOUS STONES.

DISTRICT NO. 3.

BY S. E. TULLOCH & HENRY VANDERHEYDEN.

1,500 x 1,500 feet of Crown land, "Elaine Hill," Right Bank, Ewagyke Creek, Left Bank, Putareng Creek, Left Bank, Mazaruni.
Distance of claim to river or creek landing—12 miles.
Nearest claim holder—Mazaruni Company, Limited.
1,500 x 800 feet of Crown land, Shell Creek, Right Bank, Ewagyke, Left Bank, Putareng, Left Bank, Mazaruni River, being S.E. Tulloch and Louisa Waldron's old location.
Distance of claim to river or creek landing—About 9 miles.
Nearest claim holder—A. S. Roberts.

TO MINE FOR GOLD.

DISTRICT NO. 2.

BY LEON ROMAIN & FREDERICK OCTAIVE.

1,500 x 800 feet of Crown land, Deer, Left Bank, Clifton Creek, Left Bank, Trial Creek, Left Bank, Kuribrong, Potaro River.
Distance of claim to river or creek landing—3 miles.
Nearest claim holder—Musa & Brown.

DISTRICT NO. 3.

BY PETER SOLOMON, JOSEPH, & WILLIAM AUGUST.

1,800 x 500 feet of Crown laud, Less Beholding, Right Bank, Ohio, Caburi, Right Bank, Mazaruni River.
Distance of claim to river or creek landing—14 miles.
Nearest claim holder—J. Collymore & H. Codrington.

BY CHARLES BANNERMAN BRITTON.

1,500 x 500 feet of Crown land, Daisy, Right Bank. Handrail, Right Bank, Ohio, Caburi, Right Bank, Mazaruni River.
Distance of claim to river or creek landing—6 miles.
Nearest claim holder—J. A. Sanders.

BY CHARLES STEPHEN SOLOMON.

1,800 x 500 feet of Crown land, Bill Bird, Right Bank, Rose Creek, Right Bank, Powis, Right Bank, Handrail, Ohio, Caburi, Right Bank, Mazaruni.
Distance of claim to river or creek landing—10 miles.
Nearest claim holder—Charles Stephen Solomon.
1,800 x 500 feet of Crown land, Rose Creek, Right Bank, Powis Creek, Right Bank, Handrail, Ohio, Caburi, Right Bank, Mazaruni.
Distance of claim to river or creek landing—10 miles.
Nearest claim holder—Charles Stephen Solomon.

Digitized by Google

By Joseph Saunders.

1,500 x 800 feet of Crown land, Passover Creek, Ohio Creek, Caburi, Right Bank, Mazaruni River, Saunders' Landing.
Distance of claim to river or creek landing—About 9 miles.
Nearest claim holder—C. C. Solomon.

DISTRICT NO. 4.

By David Gordon.

1,500 x 800 feet of Crown land, Turtle Creek, Left Bank, Perseverance, Right Bank, Iroma, Left Bank, Cuyuni
Distance of claim to river or creek landing—32 miles.
Nearest claim holder—Carter, Philips & Chung.

By Philip Thomas & Stephenson Oliver Canterbury.

1,500 x 800 feet of Crown land, Perseverance, Tributary of Neverfail Creek, Aranka, Cuyuni.
Distance of claim to river or creek landing—At or about 8 miles.
Nearest claim holder—Benjamin Kingston.

By W. Kirton, H. Tsoi a Khen, Chin Fan Phui and J. Wong.

1,500 x 800 feet of Crown land, Sir Walter, Left Bank, Aranka, Cuyuni.
Distance of claim to river or creek landing—About 10 miles.
Nearest claim holder—Major, Brotherson & Venture.

By Chas. Greene & John Smith.

1,500 x 800 feet of Crown land, Clara Belle, Right Bank, Sir Walter, Right Bank, Arangoy, Aranka, Cuyuni River.
Distance of claim to river or creek landing—About 7 miles.
Nearest claim holder—Nil.
1,500 x 800 feet of Crown land, Clara Belle, Right Bank, Sir Walter, Right Bank, Arangoy, Aranka, Cuyuni River.
Distance of claim from river or creek landing—About 7 miles.
Nearest claim holder—Nil.

DISTRICT NO. 5.

By William Phang.

1,500 x 800 feet of Crown land, Marudie, Left Bank, Barima River.
Distance of claim to river or creek landing—About 8 miles.
Nearest claim holder—Nil.
1,500 x 800 feet of Crown land, Marudie, Left Bank, Barima River.
Distance of claim from river or creek landing—About 8 miles.
Nearest claim holder—Nil.

All persons having any right, title and interest in and to the abovementioned tracts of Crown Land, and who may have just grounds to oppose the granting thereof, are hereby required to do so in due form at the Office of the Department of Lands and Mines, in the City of Georgetown, within the time specified by the Regulations, setting forth his, her or their reasons of opposition in writing, duly signed.

FRANK FOWLER,
Commissioner of Lands and Mines.

TRANSFER OF CLAIMS.

[1.] 4th October, 1913.

In accordance with Clause 44 (2) of the Mining Regulations, 1905:

Notice is hereby given that the following Notice of intended Transfer of right, title and interest in and to the undermentioned Claim Licences have been received by the Commissioner of Lands and Mines:—

DISTRICT NO. 2.

By P. W. Morley to and in favour of M. Malouf.

All the right, title and interest in Claim Licences Nos. B 2,584, B 2,585, B 2,586, B 2,587, B 2,588, B 2,589, B 2,590, B 2,591, B 2,592, B 2,593, B 2,594, and B 2,595, Right Bank, Potaro River.

All persons having any right, title, interest or claim in and to the abovementioned Claim Licences, and who may have just grounds to oppose the transfer thereof, are hereby required to do so in due form at the Office of the Department of Lands and Mines, in the City of Georgetown, within the time specified by the Regulations, setting forth his, her or their reasons of opposition in writing, duly signed.

FRANK FOWLER,
Commissioner of Lands and Mines.

CLAIMS LICENCES ABANDONED.

[1.] 4th October, 1913.

Notice is hereby given in accordance with Section 14 (6) of the Mining Regulations, 1905, that the undermentioned Claim for which the Claim Licence Fees have not been paid, are declared abandoned as from 12th April, 1913.

FRANK FOWLER,
Commissioner of Lands and Mines.

DISTRICT. NO 4.

By Thomas Daly.

1,500 x 800 feet of Crown land, Perseverance, Right Bank, Aramatta Creek, Right Bank, Iroma Creek, Left Bank, Cuyuni River.
Distance of claim to river or creek landing—About 12 miles.
Nearest claim holder—Field & Houston.
1,500 x 800 feet of Crown land, Aramatta, Right Bank, Iroma Creek, Left Bank, Cuyuni River.
Distance of claim to river or creek landing—About 15 miles.
Nearest claim holder—Aug. Stephen.
1,500 x 800 feet of Crown land, Powis, Right Bank, Perseverance Creek, Right Bank, Aramatta Creek, Right Bank, Iroma Creek, Left Bank, Cuyuni River.
Distance of claim to river or creek landing—About 12 miles.
Nearest claim holder—J. N. Caesar.

By George Henry Baxter & Timothy Isidore Jupiter.

1,500 x 800 feet of Crown land, Assay, Left Bank, Cuyuni River.
Distance of claim to river or creek landing—About 18 miles
Nearest claim holder—G. Pollard.
1,500 x 800 feet of Crown land, Aramatta, Right Bank, Iroma, Left Bank, Cuyuni River.
Distance of claim to river or creek landing—About 18 miles.
Nearest claim holder—A. Stephen.
1,500 x 800 feet of Crown land, Aramatta Creek, Right Bank, Iroma, Left Bank, Cuyuni River.
Distance of claim to river or creek landing—18 miles.
Nearest claim holder—A. Stephen.
1,500 x 800 feet of Crown land, Aramatta, Right Bank, Iroma, Left Bank, Cuyuni River.
Distance of claim to river or creek landing—About 18 miles.
Nearest claim holder—A. Stephen.

APPLICATIONS FOR LICENCES

DEPARTMENT OF LANDS & MINES,
Georgetown, Demerara,

[2.] 27th September, 1913

In accordance with Clause 11 of the Mining Regulations, 1905:

Notice is hereby given that the following applications for Claim Licences have been lodged with the Commissioner at the Office of the Department of Lands and Mines:—

TO MINE FOR GOLD.

DISTRICT NO. 2.

By Diana Scipio.

1,500 x 800 feet of Crown land, Mexico, Right Bank, Newang, Left Bank, Potaro.
Distance of claim to river or creek landing—2 miles.
Nearest claim holder—F. A. Gibbons.

DISTRICT No. 3.

By Shadrach Porter, Mathew Wong & A. Johnson.

1,500 x 300 feet of Crown land Anaroka, Paruni.
Distance of claim to river or creek landing—8 miles.
Nearest claim holder—Reid.

By Charles Stephen Solomon.

1,500 x 500 feet of Crown land, Trial Creek, Left Bank, Enterprise Creek, Left Bank, Camp Creek, Left Bank, Ohio, Left Bank, Caburi, Right Bank, Massaruni.
Distance of claim from river or creek landing—4¼ miles.
Nearest claim holder—T. A. White & E. N. Phipps.

Digitized by Google

BY L. JONES, J. DE CRUSE & BENJAMIN FOO.

1,500 x 500 feet of Crown land, Faith Creek, Right Bank, Handrail, Right Bank, Ohio, Left Bank, Caburi, Right Bank, Mazaruni.

Distance of claim to river or creek landing—10 miles.

Nearest claim holder—J. C. Collymore & H. Codrington.

BY CEDRIC SMITH.

1,500 x 800 feet of Crown land, Perseverance, Comaparu Creek, Left Bank, Issenero, Left Bank, Mazaruni River.

Distance of claim to river or creek landing—About 10 miles from Issenero Falls Landing.

Nearest claim holder—N. King and others.

1,500 x 800 feet of Crown land, Lady Smith, Right Bank, Dreadnought, Right Bank, Monkey Creek, Left Bank, Putareng, Left Bank, Mazaruni River.

Distance of claim to river or creek landing—About 11½ miles from Issenero Landing.

Nearest claim holder—De Chalus & Henderson.

DISTRICT NO. 4.

BY T. A. SLOWE & FUNG TEEN YONG.

1,500 x 500 feet of Crown land, Mahawa Creek, Left Bank, Cuyuni River.

Distance of claim to river or creek landing—About 8 miles.

Nearest claim holder—R. D. Fields.

1,500 x 500 feet of Crown land, Mahawa Creek, Lef Bank, Cuyuni River.

Distance of claim from river or creek landing—About 8 miles.

Nearest claim holder—R. D. Fields.

BY JACOB MC DONALD.

1,500 x 800 feet of Crown land, Luckie Creek, Tributary, Left Bank, Trial Creek, Left Bank, Cuyuni River.

Distance of claim to river or creek landing—14 miles.

Nearest claim holder—Archer.

BY LUCY A. SCHOODT.

1,500 x 800 feet of Crown land, Sir Walter Hill, Aranka, Cuyuni River.

Distance of claim to river or creek landing—About 9 miles.

Nearest claim holder—E. W. Medas.

BY WILLIAM NICHOLS.

1,500 x 800 feet of Crown land Tiger Creek, Right Bank, Aranka, Left Bank, Cuyuni River.

Distance of claim to river or creek landing—About 9 miles.

Nearest claim holder—Trentan Philips.

1,500 x 800 feet of Crown land, Tiger Creek, Right Bank, Aranka, Left Bank, Cuyuni River.

Distance of claim to river or creek landing—About 9 miles.

Nearest claim holder—Trentan Phiiips.

1,500 x 800 feet of Crown land, Tiger Creek, Right Bank, Aranka, Left Bank, Cuyuni River.

Distance of claim to river or creek landing—About 9 miles.

Nearest claim holder—Trentan Philips.

BY MARGARET BELGRAVE.

1,500 x 800 feet of Crown land, In Time, Tributary to Perseverance, Left Bank, Cuyuni River.

Distance of claim to river or creek landing—About 8 miles.

Nearest claim holder—Nil.

1,500 x 800 feet of Crown land, Perseverance, Tributary to Iroma Creek, Left Bank, Cuyuni River.

Distance of claim to river or creek landing—About 8 miles.

Nearest claim holder—Nil.

1,500 x 800 feet of Crown land, Butterfly, Tributary to Perseverance, Left Bank, Cuyuni River.

Distance of claim to river or creek landing—About 8 miles.

Nearest claim holder—Nil.

1,500 x 800 feet of Crown land, Powis, Tributary to Perseverance, Left Bank, Cuyuni River.

Distance of claim to river or creek landing—About 8 miles.

Nearest claim holder—Nil.

BY HANNAH STEPHENS.

1,500 x 800 feet Crown land, Aranka Creek, Left Bank, Cuyuni River.

Distance of claim to river or creek landing - 9 miles.

Nearest claim holder—E. Stephens & A. Toney.

BY EBENEZER STEPHEN & AUGUSTUS TONEY.

1,500 x 800 feet Crown land, Left Bank, Aranka Creek, Left Bank, Cuyuni River.

Distance of claim to river or creek landing—About 9 miles from River landing.

Nearest claim holder—Edwin Simon.

BY ZETMAN JACOBS, AUGUSTUS ELLIOTT AND CHARLES JACOBS.

1,500 x 800 feet of Crown land, Left Bank, Aranka Creek, Left Bank, Aranka Creek, Left Bank, Cuyuni River.

Distance of claim to river or creek landing—About 9 miles from River Landing.

Nearest claim holder—Edwin Simon.

All persons having any right, title and interest in and to the abovementioned tracts of Crown Land, and who may have just grounds to oppose the granting thereof, are hereby required to do so in due form at the Office of the Department of Lands and Mines, in the City of Georgetown, within the time specified by the Regulations, setting forth his, her, or their reasons of opposition in writing, duly signed.

J. MULLIN,
for Commissioner of Lands and Mines.

LIST of Tablets issued to Claim-holders during the month of August, 1913.

J. MULLIN,
for Commissioner of Lands and Mines.

Department of Lands and Mines,
27th September, 1913.

Date of Issue, 1913.	No. of Tablet.	Corresponding No. of Claim Licence.	Mining District.	Name of Claim-Holder.
Aug. 1	3603	B 2495	4	Josephus Headley.
,, 2	3604	B 2487	3	C. S. Solomon.
,, 2	3605	B 2488	3	do.
,, 2	3606	B 2504	3	do.
,, 2	3607	B 2505	3	do.
,, 2	3608	B 2506	3	do.
,, 2	3609	B 2489	3	T. A. White and E. N. Phipps.
,, 2	3610	B 2490	3	do.
,, 2	3611	B 2499	3	do.
,, 2	3612	B 2500	3	do.
,, 2	3613	B 2501	3	do.
,, 7	3614	B 2440	3	H. S. Vanderhyden and S. E. Tulloch.
,, 12	3615	B 2341	5	Short, Moffat, Joseph & Peters.
,, 12	3616	B 2483	3	Honiball, Hunte and Coelho.
,, 12	3617	B 2484	3	do.
,, 14	3618	B 2467	4	E. Manoel Harris.
,, 14	3619	B 2468	4	do.
,, 15	3620 to	B 2460 to	3	Jos. Saunders and Saml. Li.
,, 15	3622	B 2462	3	do.
,, 15	3623	B 2503	3	do.
,, 20	3624	B 2502	4	N. Carter and S. Williams.
,, 20	3625	B 2531	4	do.
,, 20	3626 to	B 2516 to	3	Evan Wong.
,, 20	3629	B 2519	3	do.
,, 20	3630	B 2520	4	Mabel Murrell
,, 20	3631	B 2521	4	do.
,, 21	3632 to	B 2554 to	4	E. W. Medas.
,, 21	3661	B 2583	4	do.
,, 21	3662	B 2364	4	do.
,, 26	3663	B 2609	4	J. A. H. Wong.
,, 26	3664	B 1991	5	Wm. Phang.
,, 26	3665	B 1992	5	do.
,, 26	3666	B 2178	2	I. E. H. Chin.
,, 26	3667	B 2376	2	Frederic Li.
,, 26	3668	B 2508	4	Ho-a-Shoo, Ltd.
,, 26	3669	B 2509	4	do.
,, 26	3670	B 2510	4	I. E. H. Chin.
,, 26	3671	B 2511	4	do.
,, 26	3672	B 2532	4	do.
,, 26	3673	B 2533	4	do.
,, 26	3674	B 2534	4	do.
,, 26	3675	B 2535	4	do.
,, 26	3676	B 2536	4	do.
,, 26	3677	B 2537	4	do.
,, 26	3678	B 2538	4	do.
,, 26	3679	B 2539	4	do.
,, 26	3680	B 2540	4	do.
,, 26	3681	B 2600	4	Ho-a-Shoo, Ltd.
,, 26	3682	B 2529	4	Prince Patrick.
,, 26	3683	B 2469	4	D. Collins and M. Chin.
,, 27	3684	B 2526	3	J. Alleyne and J. Yong.
,, 29	3685	B 2444	3	Evan Wong.
,, 29	3686	B 2493	3	J. W. Browne.
,, 29	3687	B 2611	3	do.
,, 29	3688	B 2612	3	do.

APPLICATIONS FOR LICENCES.

DEPARTMENT OF LANDS & MINES,
GEORGETOWN, DEMERARA.

[3.] 20th September, 1913.

IN accordance with Clause 11 of the Mining Regulations, 1905:

Digitized by Google

Notice is hereby given that the following applications for Claim Licences have been lodged with the Commissioner at the Office of the Department of Lands and Mines:—

DISTRICT NO. 3.

TO MINE FOR GOLD.

By Joseph C. Collymore & Henry Codrington.

1,500 x 500 feet of Crown land, Consideration, Right Bank, Ohio, Left Bank, Caburi, Right Bank, Mazaruni River.
Distance of claim to river or creek landing—10 miles.
Nearest claim holder—Evan Wong.
1,500 x 800 feet of Crown land, Luckie, Right Bank, Ohio, Left Bank, Caburi, Right Bank, Mazaruni River.
Distance of claim to river or creek landing—10 miles.
Nearest claim holder—Evan Wong.
1,500 x 300 feet of Crown land, Due Dannie, Right Bank, Ohio, Left Bank, Caburi, Right Bank, Mazaruni River.
Distance of claim to river or creek landing—10 miles.
Nearest claim holder—Evan Wong.
1,500 x 300 feet of Crown land, Powis, Right Bank, Ohio, Left Bank, Caburi, Ri ht Bank, Mazaruni River.
Distance of claim to river or creek landing—10 miles.
Nearest claim holder—Evan Wong.
1,500 x 500 feet of Crown land, Powis, Right Bank, Ohio, Left Bank, Caburi, Right Bank, Mazaruni.
Distance of claim to river or creek landing—10 miles.
Nearest claim holder—Evan Wong.
1,500 x 800 feet of Crown land, Joe Murray, Right Bank, Ohio, Left Bank, Caburi, Right Bank, Mazaruni River.
Distance of claim to river or creek landing—10 miles.
Nearest claim holder—Evan Wong.
1,500 x 400 feet of Crown land, Good Hope, Right Bank, Ohio, Left Bank, Caburi, Right Bank, Mazaruni River.
Distance of claim to river or creek landing—10 miles.
Nearest claim holder—Evan Wong.

By Fred. A. Hope, John Savory & Dundee Davidson.

1,500 x 500 feet of Crown land, Baboon Creek, Left Bank, Ohio, Left Bank, Caburi, Right Bank, Mazaruni River.
Distance of claim to river or creek landing—About 8 miles.
Nearest claim holder—M. Malouf.

DISTRICT NO. 4.

By Daniel Austin Albert Holder & William Richardson.

1,500 x 800 feet of Crown land, Aranka, Creek, Left Bank, Cuyuni River.
Distance of claim to river or creek landing—12 miles.
Nearest claim holder—Sir Walter Syndicate.

By Samuel Williams & Fung Chung Fa.

1,500 x 800 feet of Crown land, Aranka Creek, Left Bank, Cuyuni River.
Distance of claim to river or creek landing—10 miles.
Nearest claim holder— osiah H. Thibou.

By Josiah Hartwell Thibou.

1,500 x 800 feet of Crown land, Aranka Creek, Left Bank, Cuyuni River.
Distance of claim to river or creek landing—About 10 miles.
Nearest claim holder—Thomas Jacobs.

By Josiah Haynes for M. Murrell.

1,500 x 800 feet of Crown land, Aranka Creek, Left Bank, Cuyuni River.
Distance of claim to river or creek landing—10 miles.
Nearest claim holder—Josiah H. Thibou.

By Thomas A. Blair & Theodesius Glasgow.

1,500 x 800 feet of Crown land, Crab Creek Left Bank, Lady Walter Creek, Left Bank, Cuyuni River.
Distance of claim to river or creek landing—15 miles.
Nearest claim holder—A. Hutson.
1,500 x 800 feet of Crown land, Perseverance Creek, Left Bank, Lady Walter Creek, Left Bank, Cuyuni River.
Distance of claim to river or creek landing - 15 miles.
Nearest claim holder—Alfred Griffith.

By A. Rodney & J. Waddell.

1,500 x 800 feet of Crown land, Crab Creek, Left Bank, Lady Walter Creek, Cuyuni River.
Distance of claim to river or creek landing — — —.
Nearest claim holder - A. Hutson.
1,500 x 800 feet of Crown land, Crab Creek, Left Bank, Lady Walter Creek, Cuyuni River.
Distance of claim to river or creek landing—15 miles.
Nearest claim holder—A. Hutson.
1,500 x 800 feet of Crown land, Crab Creek, Left Lady Walter Creek, Cuyuni River.
Distance of claim to creek river or landing—15 miles.
Nearest claim holder—A. Hutson.
1,500 x 800 feet of Crown land, In Time, Right Bank, Crab Creek, Left Bank, Lady Walter Creek, Cuyuni River.
Distance of claim to river or crnek landing—15 miles.
Nearest claim holder—A. Hutson.
1,500 x 800 feet of Crown land, Lilian Creek, Right Bank, Crab Creek, Left Bank, Lady Walter, Cuyuni River.
Distance of claim to river or creek landing—15 miles.
Nearest claim holder—A. Hutson.
1,500 x 800 feet of Crown land, Ruby Creek, Right Bank, Crab Creek, Left Bank, Lady Walter Cuyuni River.
Distance of claim to river or creek landing—15 miles.
Nearest claim holder—A. Hutson.
1,500 x 800 feet of Crown land, Fish Creek, Right Bank, Crab Creek, Left Bank, Lady Walter Cuyuni River.
Distance of claim to river or creek landing—15 miles.
Nearest claim holder—A. Hutson.

DISTRICT NO. 5.

By William Cornelius Krwley.

1,500 x 800 feet of Crown land, Rock Hill, between Hope and Triumph Creeks, Left Bank, White Creek, Left Bank, Anabisci, Right Bank, Kaituma, Right Bank, Barima River.
Distance of claim to river or creek landing—1½ hours.
Nearest claim holder—T. C. Alves & D. C. Busey.

By Thomas Cornelius Alves & C. I. Leung.

1,500 x 800 feet of Crown land, Excelsior No. 1, Left Bank, White Creek, Left Bank, Anabisci. Right Bank, Kaituma, Left Bank, Barima River.
Distance of claim to river or creek landing—About 6 miles.
Nearest claim holder—None.
1,500 x 800 feet of Crown land, Excelsior No. 2, Left Bank, White Creek, Left Anabisci, Right Bank, Kaituma, Left Bank, Barima River.
Distance of claim to river or creek landing—About 6 miles.
Nearest claim holder—None.
1,500 x 800 feet of Crown land, Excelsior No. 3, Left Bank, White Creek, Left Bank, Anabisci, Right Bank, Kaituma, Left Bank, Barima River.
Distance of claim to river or creek landing—About 6 miles.
Nearest claim holder—None.
1,500 x 800 feet of Crown land, Excelsior No. 4, Left Bank, White Creek, Left Bank, Anabisci, Right Bank, Kaituma, Left Bank, Barima River.
Distance of claim from river or creek landing—About 6 miles.
Nearest claim holder—None.

By Jno. A. Ferreira & Louisa Agatha M. Leung.

1,500 x 800 feet of Crown land, Trinity Creek, Left Bank, Sun Bird, Left Bank, Butterfly Creek, Left Bank, Anabisci Creek, Left Bank, Barima River.
Distance of claim to river or creek landing—16 miles.
Nearest claim holder—Jos. Chu & H. Inniss.

All persons having any right, title, interest or claim in and to any of the abovementioned tracts of Crown Land and who may have just grounds to oppose the granting thereof, are hereby required to do so in due form at the Office of the Department of Lands and Mines, in the City of Georgetown, within the time specified by the Regulations, setting forth his, her, or their reasons of opposition in writing, duly signed.

J. MULLIN,
for Commissioner of Lands and Mine

Miscellaneous.

THE following notice calling for tenders for a Steamer Service in Dominica is hereby published for general information.

NOTICE.

Tenders are hereby invited for a service of not less than 9 knots an hour, by a steamer of not less than 300 tons, to ply round the island of Dominica.

or

(2) For

(a.) A steam boat service, of not less than 7 knots an hour, 3 days each week, between Rosseau and Portsmouth, calling at

Digitized by Google

places on the Leeward Coast for freight and passengers—the steamer to be not less than 30 tons,

and

(*b.*) A sailing vessel service, with an *auxiliary screw*, from Rosseau round the island once a week, calling at places on the Windward Coast for freight and passengers, the vessel employed to be of not less than 75 tons.

Particulars of service, itinerary, etc., may be had on application.

Replies to be addressed to Administrator, Dominica, on or before November 30th.

The Administrator does not bind himself to accept the lowest or any tender.

NOTICE.

PROBATES (BRITISH AND COLONIAL) ORDINANCE, 1893.

In the Goods of FRANCIS HENRY ANDERSON, Doctor of Medicine, Deceased.

NOTICE is hereby given that after the expiration of Fourteen Days from the publication hereof, application will be made to the Registrar for the recording of the Probate of the Will and Codicil thereto of FRANCIS HENRY ANDERSON, late of 37, Cornwall Gardens, South Kensington, in the county of Middlesex, in England, deceased, granted by the Probate Division of His Majesty's High Court of Justice (Principal Registry) on the Sixth day of May, One Thousand Nine Hundred and Thirteen.

PERCY C. WIGHT,
Attorney in this Colony of
George James Middleton
to whom the said Probate was
granted under the said Will.

Georgetown, Demerara,
25th September, 1913.

Re M. P. OLTON, DECEASED.

CREDITORS of the estate of Manfred Percival Olton, late Registrar of British Guiana, who died at Rockley, Hastings, in the Island of Barbados, on the 14th day of August, 1913, are hereby required to file their claims with the undersigned at No. 7, Commerce Street, Georgetown, Demerara, within three calendar months from the date of the first publication of this notice, namely, the 27th day of September, 1913.

H. H. LAURENCE,
Executor.

26th September, 1913.

NOTICE.

ALL Claims against the Estate of James Frankland, deceased, must be rendered with the first undersigned, at the Stabroek Market, Georgetown, within three months from the date of the first publication of this notice: and all parties indebted to the said Estate are requested to make immediate payment.

THOS. FLOOD,
J. SLATER.
Executors under the Last Will and
Testament of James Frankland, deceased.

Georgetown,
1st October, 1913.

DEMERARA RIVER JUDICIAL DISTRICT.

SEIZURE.—

NOTICE is hereby given in terms of Section 26 of Ordinance No. 32 anno 1903, that I, or some one duly authorised by me in writing, will sell publicly to the highest bidder at Hyde Park Court Room on Tuesday, the 7th October, 1913, at 12 o'clock, noon, unless previously claimed according to law, the following articles seized by Vincent Roth, Land Officer, on the 1st August, 1913, from Sydney E. Mansfield, on Crown Land on left bank, Kuliserabo Creek, above Labba Creek:—

2 Trash houses about 20' x 10' and 18' x 8' with household goods and chattels.
3 acres ground provisions.

Terms of sale:—Cash, with auction dues.

J. MCFARLANE CORRY,
Acting Stipendiary Magistrate,

Christianburg,
13th August, 1913.

NOTICE.

IN THE BERBICE JUDICIAL DISTRICT.

PURSUANT to the provisions of Ordinance No. 32 of 1903, I, the undersigned, or some person duly authorised by me in writing, will sell publicly to the highest bidder at the hour of 11 a.m. on Monday, the 13th day of October, 1913, at the New Amsterdam Magistrate's Court-yard in the aforesaid district the undermentioned articles seized by Isaac Nathaniel George, an Officer of the Department of Lands and Mines, under section 25 of the aforesaid Ordinance from one Alexander Clarke on the 27th August, 1913, at the landing to Grant No. 3770, right bank, Canje creek, Berbice, in the Berbice Judicial District, for a breach of the said Ordinance unless claimed in terms of law, to wit:—

1½ cords Firewood at 72 cents per cord	$1 08
Royalty on 1½ cords Firewood at 8 cents per cord	12
	$1 20

The seizure is lying at the landing to the said Grant.

Terms of Sale: Cash, with auction dues at 2 per cent.

W. J. DOUGLASS,
Stipendiary Magistrate.

New Amsterdam,
20th September, 1913.

DEMERARA RIVER JUDICIAL DISTRICT.

SEIZURE.

NOTICE is hereby given in accordance with section 26 of Ordinance 32 of 1903, that I, or some person duly authorised by me in writing, will sell publicly to the highest bidder at Christianburg Court-room in the above-named district on Monday, the 13th day of October, 1913, at 12, noon, unless previously claimed, the following articles seized by Vincent Roth, Land Officer, on the 29th August, 1913, from P. J. Willems at Christianburg:—

1 log	Dukali	containing 50	cubic feet.
1 log	Maho	,, 25	,,
6 logs	Kurahara	,, 93	,,
9 logs	Sinnampa	,, 150	,,

The seizure is now lying at Christianburg Government Station.

Terms of Sale:—Cash, with royalty and auction dues.

J. MACFARLANE CORRY,
Acting Stipendiary Magistrate.

Christianburg,
15th September, 1913.

NOTICE OF APPLICATION

FOR TRANSFER OF A LICENCE TAKEN OUT IN RESPECT OF ANY BUSINESS OR TRADE.

NOTICE is hereby given that D. F. Teixeira as liquidator of the Niagara Mineral Water Company, Limited, residing at lot 37, Camp Street, Georgetown, the holder of Licences Nos. 3, 8 and 27, for carrying on a business for the sale of fresh Milk, Bread, Cakes, Aerated and Mineral Waters, Drugs and Tobacco at lot 37, Camp Street, Georgetown, and D. F. Teixeira, residing at 37, Camp Street, have given the Commissary of Taxation of the Georgetown Fiscal District, notice of the intention to transfer the said licence to the said D. F. Teixeira, trading as the Niagara Mineral Water Company. Any person having a claim of over $100 for a liquidated sum against the said Niagara Mineral Water Company, Limited, and desiring to oppose the said transfer, must give to the said Commissary within 14 days of the date of this notice, a written notice objecting to the said transfer.

B. DAY,
District Commissary of Taxation,
Georgetown Fiscal District.

Commissary's Office,
23rd September, 1913.

Digitized by Google

LIST showing the number and description of all Strays in Pound at the following Pounds in the Colony, on the last day of the week ending Saturday, September 27, 1913, in accordance with Section 14, Ordinance 1 of 1866.

Name of Pound.	When brought to the Pound.		Name of Party Bringing.	Name of Party Sending.	Place from whence Stray was sent.	Description of Animal.	Brand, Marks, Colour, &c.	Remarks.
	Date.	Hour.						
DEMERARA—								
Spitrenfaam	Nil	Nil	Nil	Nil	Nil	Nil	Nil	
Beterverwagting	Nil	Nil	Nil	Nil	Nil	Nil	Nil	
Vigilance	Nil	Nil	Nil	Nil	Nil	Nil	Nil	
Belfield	22.9.1913	12.00 noon	Pabaroo	Lynch King	Haslington	Ewe Goat	No brand, both ears cut. Brown.	
Mahaica	Nil	Nil	Nil	Nil	Nil	Nil	Nil	
Cane Grove	Nil	Nil	Nil	Nil	Nil	Nil	Nil	
Mahaicony	Nil	Nil	Nil	Nil	Nil	Nil	Nil	
Vreed-en-Hoop	Nil	Nil	Nil	Nil	Nil	Nil	Nil	
La Grange	Nil	Nil	Nil	Nil	Nil	Nil	Nil	
Fellowship	16.9.1913	10.00 a.m.	Jos. Glasgow	D. A. Ryner	Pln. Blankenburg	She Ass	No brand. Brown.	
Do.	16.9.1913	10.00 a.m.	Jos. Glasgow	D. A. Ryner	Pln. Blankenburg	Foal	No brand. Brown.	
Stewartville	Nil	Nil	Nil	Nil	Nil	Nil	Nil	
Vergenoegen	Nil	Nil	Nil	Nil	Nil	Nil	Nil	
ESSEQUEBO—								
Aurora	Nil	Nil	Nil	Nil	Nil	Nil	Nil	
Capoey	Nil	Nil	Nil	Nil	Nil	Nil	Nil	
Suddie	Nil	Nil	Nil	Nil	Nil	Nil	Nil	
Anna Regina	Nil	Nil	Nil	Nil	Nil	Nil	Nil	
Leguan	Nil	Nil	Nil	Nil	Nil	Nil	Nil	
Sans Souci	Nil	Nil	Nil	Nil	Nil	Nil	Nil	
Bartica	Nil	Nil	Nil	Nil	Nil	Nil	Nil	
Morawhanna	Nil	Nil	Nil	Nil	Nil	Nil	Nil	
Arakaka	Nil	Nil	Nil	Nil	Nil	Nil	Nil	
BERBICE—								
Weldaad	Nil	Nil	Nil	Nil	Nil	Nil	Nil	
Fort Wellington	Nil	Nil	Nil	Nil	Nil	Nil	Nil	
Bigmoudt	Nil	Nil	Nil	Nil	Nil	Nil	Nil	
Rellandt	Nil	Nil	Nil	Nil	Nil	Nil	Nil	
Sisters	Nil	Nil	Nil	Nil	Nil	Nil	Nil	
Goedemoed	Nil	Nil	Nil	Nil	Nil	Nil	Nil	
Alkon	Nil	Nil	Nil	Nil	Nil	Nil	Nil	
Whim	22.9.1913	6.00 a.m.	Katwarroo	Katwarroo	Jones	He Ass	$\frac{34}{A}$ right hip. Grey.	
Do.	22.9.1913	6.00 a.m.	Katwarroo	Katwarroo	Jones	He Ass	Brand not legible. Brown.	
Do.	26.9.1913	3.45 p.m.	Boodhoo	F. Nandon	Letter Kenny	He Ass	WB right hip. Brown.	
Do.	27.9.1913	6.00 a.m.	Katwarroo	Katwarroo	Jones	She Ass	Brand not legible. Brown.	
Do.	27.9.1913	6.00 a.m.	Katwarroo	Katwarroo	Jones	He Ass	Brand not legible. Dark brown.	
Do.	27.9.1913	6.00 a.m.	Katwarroo	Katwarroo	Jones	He Ass	4G left neck. Brown.	
Wellagie	Nil	Nil	Nil	Nil	Nil	Nil	Nil	
Do. 50	Nil	Nil	Nil	Nil	Nil	Nil	Nil	
Do. 68	Nil	Nil	Nil	Nil	Nil	Nil	Nil	
Hunt and Mary	Nil	Nil	Nil	Nil	Nil	Nil	Nil	

Digitized by Google

Customs Notice.

LIST of "Unentered Goods" removed to the "Want of Entry Warehouse," under the authority of section 63 of the Customs Ordinance No. 7 of 1884, and not cleared therefrom during week ended 27th September, 1913.

Ship's Rotation.	Importing Vessel.	Marks.	Nos.	Number and Description of Packages and Description of Goods.	Consignee.	Receiving Store at which discharged.
329	Catalina ...	E D H D 5	1398/1400	3 crates Chimneys ...	Order ...	Garnett's.
330	P. der N'landen..	M C	63	10 bags Stearine		
334	Commewijne ...	J. F. de Freitas	N/N	1 bale Safe ...	,, ...	,,
337	Balantia ...	Add	324	1 parcel Photograph ...	,, ...	,,
,,	,, ...	B ,, P	547	1 case Furniture ...	S. M. Loquan...	,,
					H. H. Laurence	,,
,,	,, ...	G B & Co	260/261	2 cases Boot Polish ...	Order ...	,,
,,	,, ...	Add	N/N	1 box Sundries ...	I. Patrick ...	,,
,,	,, ...	H O	122/123	2 cases Manftd. Tobacco	Order ...	,,
,,	,, ...	S S	231/233	3 cases do. ...	,, ...	,,
333	Guiana ...	R & C	8460	¼ hhd. Tobacco in leaf...	,, ...	Thom & Camer n.
,,	,, ...	C. S. I. D.	2/7	6 cases Oysters ...	Wieting & Richter	,,
,,	,, ...	J. F. de Freitas	N/N	1 box Tinware ...	Order ...	,,
,,	,, ...	Dr. H.L. Hymans	1077/1078	2 cases Dental Goods ...	B.G. Bank ...	,,
,,	,, ...	M E	27324	1 box Phono Records ...	J. E. O. L. Leow	,,
,,	,, ...	W.P. Humphrey R & C	N/N	1 parcel Merchandise ...	... ...	,,
,,	,, ...		8562	¼ hhd. Tobaccoin leaf ...	Order ...	,,

Custom House,
Georgetown,
29th September, 1913.

J. M. REID,
Comptroller of Customs.

GEORGETOWN, DEMERARA.—Printed and Published every *Wednesday and Saturday*, and on such Extraordinary Days as may be directed by His Excellency the Governor, by "The Argosy" Company, Limited, at their Office, Lot 35, Water Street, Robb's Town. Subscription—Four Dollars per annum; Single Copies, 4 Cents. Saturday, 4th October, 1913.

Digitized by Google

Digitized by Google

VOL. XXXVII. No. 84.
3,207

The Official Gazette
OF BRITISH GUIANA.

Published by Authority of His Excellency the Governor.

GEORGETOWN, WEDNESDAY, OCTOBER 8TH, 1913.

Government Notices.

GOVERNMENT SECRETARY'S OFFICE,
Georgetown, Demerara,
453. 7th October, 1913.

REFERRING to Government Notice No. 118 of the 26th March, the Secretary of State for the Colonies has been pleased to grant to Charles Campbell Murtland, Esquire, District Inspector of Police, an extension of his leave of absence with half salary from the 2nd September to the 6th November.

454. 7th October, 1913.

THE Deputy Governor has been pleased to grant to Brace Fowler, Esquire, Second Class Clerk, Treasury Department, leave of absence on full salary for one month from the 26th ultimo.

455. 7th October, 1913.

REFERRING to Government Notice No. 203 of the 17th May, the Secretary of State for the Colonies has been pleased to grant to Harold Arthur Frere, Esquire, Superintendent, Georgetown Gaol, an extension of his leave of absence with half salary for six months from the 5th November.

456. 7th October, 1913.

REFERRING to Government Notice No. 349 of the 9th August, James Charles Richardson Bennernagle, Esquire, First Marshal in the Registrar's Office has returned from leave of absence and resumed the duties of his office on the 1st instant.

457. 7th October, 1913.

REFERRING to Government Notice No. 407 of the 17th ultimo, the Deputy Governor has been pleased to grant to Gustave D'Ornellas, Esquire, Fifth Class Officer of Customs, an extension of his leave of absence on full salary for six weeks from the 3rd instant.

458. 7th October, 1913.

THE Deputy Governor has been pleased to grant to James Bamfield Henderson, Esquire, Fifth Class Clerk, Post Office Department, leave of absence with full salary for six weeks from the 16th instant.

459. 7th October, 1913.

REFERRING to Government Notice No. 424 of the 24th ultimo, George H. F. Bennett, Esquire, Clerical Assistant in the Immigration Office, has returned to the Colony from leave of absence and resumed the duties of his office on the 1st instant.

Digitized by Google

460. 7th October, 1913.

THE Deputy Governor has been pleased to appoint Edward Drayton Hunte, Esquire, Harold Frederick Brook, Esquire, and James Rice Skerrett, Esquire, Assistant Commissaries (Distillery Officers), to be Commissaries of Taxation.

By Command,

G. BALL GREENE,
Acting Assistant Government Secretary.

Official Receiver's Notices.

BRITISH GUIANA.—IN THE SUPREME COURT.

In Insolvency No. 15 of 1913.

Re JOAO DEFREITAS, Debtor.

NOTICE is hereby given that the first meeting of creditors in the above matter will be held on the 10th day of October, 1913, at my office in Georgetown, at 12 o'clock, noon.

To entitle any creditor to vote thereat his proof must be lodged with me not later than 4 o'clock on the 9th day of October, 1913.

Forms of proxies can be obtained from this office.

The Public Examination of the debtor is fixed for Saturday, the 11th day of October, 1913, at Victoria Law Courts, at 10.30 o'clock, in the forenoon.

W. A. PARKER,
Official Receiver.

Dated 23rd September, 1913.

BRITISH GUIANA.—IN THE SUPREME COURT.

In Insolvency No. 15 of 1913.

Re JOAO DEFREITAS, Debtor.

NOTICE is hereby given that on a petition of A. N. Santos, J. P. Santos & Company, Limited, Lopes, Fernandes & Company, Rodrigues & Camacho, and Antonio deFreitas, dated 6th September, 1913, a Receiving Order against Joao deFreitas, late of Light and Fifth Streets, Albert-town, Georgetown, was made by the Supreme Court on the 20th day of September, 1913.

Note.—All debts due to the estate must be paid to me.

W. A. PARKER,
Official Receiver.

Dated 23rd September, 1913.

BRITISH GUIANA.—IN THE SUPREME COURT.

In Insolvency No. 7 of 1913.

Re Estate JOHN LEOPOLD LAWRENCE, Insolvent.

NOTICE is hereby given that a first and final dividend of 26½ cents in the dollar has been declared in this matter and that the same may be received at my office in Georgetown on Wednesday, the 1st day of October, 1913, or on any subsequent day between the hours of 10 and 4.

Upon applying for payment a creditor must produce any Bills of Exchange or other Securities held by him if not already filed.

Dividends will at the request of creditors be remitted to them by post at their risk and expense.

Dated 29th day of September, 1913.

W. A. PARKER,
Official Receiver,
Assignee.

Post Office Notices.

RECEIPT OF POSTAL REVENUE AND PAYMENT OF ACCOUNTS AT THE GENERAL POST OFFICE, GEORGETOWN.

POST OFFICE DEPARTMENT,
Georgetown, British Guiana.
26th September, 1913.

NOTICE is hereby given, for general information, that from the 1st October, 1913, all moneys due to the Postal Department in Georgetown, must be paid at the Money Order counter, General Post Office. Accounts against the Department will be paid there also, instead of at Cornhill Post Office as hitherto.

N. FARRAR,
Postmaster General.

ROYAL MAIL ARRANGEMENTS.

MAILS for Europe, the West Indies, and New York by the R.M.S. "Balantia," will be closed at the General Post Office on Saturday, 11th October, at 7 p.m.

Letters for despatch by this Mail may be posted in City Street Boxes up to 6 p.m.

Postal matter will be registered at G.P.O. and at City Branch Offices up to 5 p.m.

Parcels received at G.P.O. and at City Branch Offices up to 4 p.m.

British Postal Orders may be purchased at the City Branch Offices any day (Sundays excepted) from 6.30 a.m. to 5.30 p.m. and at G.P.O. from 7 a.m. to 5 p.m.

Money Orders issued at G.P.O. and Cornhill Street up to 1 p.m.

After the closing of this Mail, postal matter handed in at the G.P.O. counter will be received on payment of extra postage as follows:—

Ordinary postal matter within 30 minutes 2 cents.

Ordinary postal matter within 60 minutes 12 cents.

Registered matter within 30 minutes after closing of Registered Mail 4 cents.

ON SUNDAY, 12th October, ordinary letters only, from 2 p.m. to 4 p.m. 12 cents.

COUNTRY MAILS will be forwarded to Georgetown as follows:—

DEMERARA.—East Coast, by Train leaving Mahaica at 5.20 p.m.

DEMERARA.—West Coast, by Train leaving Greenwich Park at 5.25 p.m.

DEMERARA.—East Bank, by Carrier Tricycle leaving Grove at 2.05 p.m.

DEMERARA.—West Bank, by Carrier Tricycle leaving Wales at 1.50 p.m.

DEMERARA.—Upper River and Potaro District, by Steamer leaving Wismar at 8.30 a.m.

BERBICE.—By Train leaving Rosignol at 6.55 a.m.

ESSEQUEBO COAST, LEGUAN AND WAKENAAM.—By Steamer leaving Onderneeming at noon.

ESSEQUEBO-BARTICA.—By Steamer leaving at 8 a.m. on Friday, 10th October.

ESSEQUEBO, NORTH WESTERN DISTRICT.—By Steamer leaving Mt. Everard at 8 a.m. on Thursday, 9th October.

N. FARRAR,
Postmaster General.

General Post Office,
Georgetown, 6th October, 1913.

Judicial Notice.

SUPREME COURT OF BRITISH GUIANA.

COUNTY OF BERBICE.

NOTICE is hereby given that there will be a sitting of the Supreme Court of British Guiana at the Colony House, New Amsterdam, Berbice, on Monday, the 20th day of October, 1913, at the hour of 1.30 o'clock, p.m., for the purpose of passing Transports and Mortgages and transacting any other business before the Court.

B. S. NEWSAM,
Acting Registrar.

Registrar's Office of British Guiana, Georgetown, Demerary, this 6th day of October, 1913.

Pound Notice.

Whim Pound,
3rd day of October, 1913.

THERE is impounded at the above-named Pound, one brown donkey stallion of the following description, viz.:—Branded W.B. right hip. This animal was brought to the Pound on Friday, 26th day of September, 1913, at 3.45 o'clock, p.m., by Boodhoo with an authorisation from F. S. Nandan for trespassing on his land at Letter Kenny. If not claimed within one week from date it will be publicly sold on Friday, 10th October, 1913, in accordance with Ordinance No. 1 of the year 1866.

C. A. STRICT, L.S.M., 929,
Pound Keeper.

Digitized by Google

Board of Agriculture Notice.

GEORGETOWN, DEMERARA,
22nd September, 1913.

THE following Orders of the Board of Agriculture are hereby published for general information :—

ORDERS OF THE BOARD OF AGRICULTURE.

THE Veterinary Committee of the Board of Agriculture having this day been pleased, under the provisions of the Board of Agriculture Ordinance, 1910, to revoke the orders dated 2nd July, 1913, declaring the Factory and the Factory Yard of Plantation Springlands, Corentyne, Berbice, to be infected areas within the meaning of the Contagious Diseases (Animals) Ordinance, 1892, notice thereof is hereby given for general information.

E. S. CHRISTIANI,
22nd September, 1913. Secretary to the Board.

THE Veterinary Committee of the Board of Agriculture having this day been pleased, under the provisions of the Board of Agriculture Ordinance, 1910, to revoke the orders of the 13th August, 1913, declaring the stables in the Factory yard of Plantation Providence, East Bank, Berbice River, to be an infected area within the meaning of the Contagious Diseases (Animals) Ordinance, 1892, notice thereof is hereby given for general information.

E. S. CHRISTIANI,
22nd September, 1913. Secretary to the Board.

THE Veterinary Committee of the Board of Agriculture having this day been pleased under the provisions of the Board of Agriculture Ordinance, 1910, to revoke the orders dated the 13th August, 1913, declaring the Stables, the Factory, and the Factory yard of Plantation Blairmont, West Bank, Berbice River, to be infected areas within the meaning of the Contagious Diseases (Animals) Ordinance, 1892, notice thereof is hereby given for general information.

E. S. CHRISTIANI,
22nd September, 1913. Secretary to the Board.

By order,

E. S. CHRISTIANI,
Secretary, Board of Agriculture.

Digitized by Google

Board of Agriculture Notices.

GEORGETOWN, DEMERARA,
3rd October, 1913.

THE following Orders of the Board of Agriculture are hereby published for general information :—

ORDERS OF THE BOARD OF AGRICULTURE.

WHEREAS the Acting Government Veterinary Surgeon has, under the provisions of the Contagious Diseases (Animals) Ordinance, 1892, served a declaration on the occupier of the Factory, the Factory Yard and the adjacent Paddock enclosed by a wire fence of Plantation Providence, East Bank, Berbice River, that it appears that Mal de caderas exists in the above-mentioned places of the said plantation, and whereas the Board of Agriculture under the powers conferred upon it in that behalf by Section 6 of the Board of Agriculture Ordinance, 1910, has delegated the powers conferred upon it by Section 7 of the said Ordinance under the Contagious Diseases (Animals) Ordinance, 1892, to the Veterinary Committee of the said Board: and whereas in the opinion of the said Veterinary Committee it is expedient that the above-mentioned places on Plantation Providence shall be declared to be infected places within the meaning of the Contagious Diseases (Animals) Ordinance, 1892; it is hereby ordered that from and after the publication of this Order the above-mentioned places on the said Plantation shall be infected areas within the meaning of the Contagious Diseases (Animals) Ordinance, 1892.

E. S. CHRISTIANI,
Secretary to the Board.

3rd October, 1913.

WHEREAS, in the opinion of the Veterinary Committee of the Board of Agriculture, it is necessary to make an Order under the provisions of section 15 of the Contagious Diseases (Animals) Ordinance, 1892, for prescribing and regulating the isolation and separation of animals and the destruction, burial, disposal and treatment of carcases of animals dying of disease within the areas declared by an Order of the said Veterinary Committee, of this date, to be infected with disease: It is hereby ordered that all animals infected with disease within the areas abovementioned shall be isolated and kept separate from all animals not so infected, by means of pens, palings, or other fences, and that the carcases of all animals which may die within such infected areas shall be burnt, the whole animal, hide and carcase, being destroyed, without the hide or any part thereof being removed, and any person who acts in contravention of this Order or who omits or neglects to do anything provided or required to be done by this Order, shall be guilty of an offence against the said Ordinance, and the owner of the said animals is hereby required to carry out the provisions of this Order.

E. S. CHRISTIANI,
Secretary to the Board.

3rd October, 1913.

WHEREAS, in the opinion of the Veterinary Committee of the Board of Agriculture it is necessary to make an Order under the provisions of section 15 of the Contagious Diseases (Animals) Ordinance, 1892, for prescribing and regulating the destruction, burial, disposal and treatment of fodder, litter, utensils, pens, hurdles, dung, or other things being within the areas declared by an Order of the said Veterinary Committee, of this date, to be infected with disease: It is hereby ordered that all fodder, litter, utensils, pens, hurdles, dung or other things within the areas abovementioned shall be destroyed, buried, disposed of, and treated in such manner as may be required in writing by the Government Veterinary Surgeon, and any person who acts in contravention of this Order or who omits or neglects to do anything provided or required to be done by this Order shall be guilty of an offence against the said Ordinance, and the occupier of the siad infected area is hereby required to carry out the provisions of this Order.

E. S. CHRISTIANI,
Secretary to the Board.

3rd October, 1913.

WHEREAS, in the opinion of the Veterinary Committee of the Board of Agriculture it is necessary to make an Order under the provisions of section 15 of the Contagious Diseases (Animals) Ordinance, 1892, for prescribing and regulating the cleansing and disinfecting of the buildings within the areas declared by an Order of the said Veterinary Committee, of this date, to be infected with disease: It is hereby ordered that the buildings within the areas abovementioned, shall be cleansed and disinfected in such manner as may be required in writing by the Government Veterinary Surgeon, and any person who acts in contravention of this Order or who omits or neglects to do anything provided or required to be done by this Order, shall be guilty of an offence against the said Ordinance, and the occupier of the said infected areas is hereby required to carry out the provisions of this Order.

E. S. CHRISTIANI,
Secretary to the Board.

3rd October, 1913.

By Order,

E. S. CHRISTIANI,
Secretary, Board of Agriculture.

Digitized by Google

3rd October, 1913.

THE following Orders of the Board of Agriculture are hereby published for general information :—

ORDERS OF THE BOARD OF AGRICULTURE.

WHEREAS the Acting Government Veterinary Surgeon has, under the provisions of the Contagious Diseases (Animals) Ordinance, 1892, served a declaration on the occupier of the Factory, the Factory Yard and the adjacent paddock enclosed by a barbed wire fence of Plantation Springlands, Corentyne, Berbice, that it appears that Mal de caderas exists in the above-mentioned places of the said plantation, and whereas the Board of Agriculture under the powers conferred upon it in that behalf by Section 6 of the Board of Agriculture Ordinance, 1910, has delegated the powers conferred upon it by Section 7 of the said Ordinance under the Contagious Diseases (Animals) Ordinance, 1892, to the Veterinary Committee of the said Board : and whereas in the opinion of the said Veterinary Committee it is expedient that the above-mentioned places on Plantation Springlands shall be declared to be infected places within the meaning of the Contagious Diseases (Animals) Ordinance, 1892; it is hereby ordered that from and after the publication of this Order the above-mentioned places on the said Plantation shall be infected areas within the meaning of the Contagious Diseases (Animals) Ordinance, 1892.

E. S. CHRISTIANI,
3rd October, 1913. Secretary to the Board.

WHEREAS, in the opinion of the Veterinary Committee of the Board of Agriculture, it is necessary to make an Order under the provisions of section 15 of the Contagious Diseases (Animals) Ordinance, 1892, for prescribing and regulating the isolation and separation of animals and the destruction, burial, disposal and treatment of carcases of animals dying of disease within the areas declared by an order of the said Veterinary Committee, of this date, to be infected with disease: It is hereby ordered that all animals infected with disease within the areas abovementioned shall be isolated and kept separate from all animals not so infected, by means of pens, palings, or other fences, and that the carcases of all animals which may die within such infected areas shall be burnt, the whole animal, hide and carcase, being destroyed, without the hide or any part thereof being removed, and any person who acts in contravention of this Order or who omits or neglects to do anything provided or required to be done by this Order, shall be guilty of an offence against the said Ordinance, and the owner of the said animals is hereby required to carry out the provisions of this Order.

E. S. CHRISTIANI,
3rd October, 1913. Secretary to the Board.

WHEREAS, in the opinion of the Veterinary Committee of the Board of Agriculture, it is necessary to make an Order under the provisions of section 15 of the Contagious Disease (Animals) Ordinance, 1892, for prescribing and regulating the destruction, burial, disposal and treatment of fodder, litter, utensils, pens, hurdles, dung, or other things being within the areas declared by an Order of the said Veterinary Committee, of this date, to be infected with disease : It is hereby ordered that all fodder, litter, utensils, pens, hurdles, dung or other things within the areas abovementioned shall be destroyed, buried, disposed of, and treated in such manner as may be required in writing by the Government Veterinary Surgeon, and any person who acts in contravention of this Order or who omits or neglects to do anything provided or required to be done by this Order shall be guilty of an offence against the said Ordinance, and the occupier of the said infected areas is hereby required to carry out the provisions of this Order.

E. S. CHRISTIANI,
3rd October, 1913. Secretary to the Board.

WHEREAS, in the opinion af the Veterinary Committee of the Board of Agriculture, it is necessary to make an Order under the provisions of section 15 of the Contagious Diseases (Animals) Ordinance, 1892, for prescribing and regulating the cleansing and disinfecting of the buildings within the areas decleared by an Order of the said Veterinary Committee, of this date, to be infected with diesase : It is hereby ordered that the buildings within the areas abovementioned, shall be cleansed and disinfected in such manner as may be required in writing by the Government Veterinary Surgeon, and any person who acts in contravention of this Order or who omits or neglects to do anything provided or required to be done by this Order, shall be guilty of an offence against the said Ordinance, and the occupier of the said infected areas is hereby required to carry out the provisions of this Order.

E. S. CHRISTIANI,
3rd October, 1913. Secretary to the Board.

By Order,

E. S. CHRISTIANI,
Secretary, Board of Agriculture.

Digitized by Google

3rd October, 1913.

THE following Orders of the Board of Agriculture are hereby published for general information :—

ORDERS OF THE BOARD OF AGRICULTURE.

WHEREAS the acting Government Veterinary Surgeon has, under the provisions of the Contagious Diseases (Animals) Ordinance, 1892, served a declaration on the occupier of the Factory, the Factory Yard and the adjacent Paddock enclosed by a barbed wire fence of Plantation Blairmont, West Bank, Berbice River, that it appears that Mal de caderas exists in the above-mentioned places of the said plantation, and whereas the Board of Agriculture under the powers conferred upon it in that behalf by Section 6 of the Board of Agriculture Ordinance, 1910, has delegated the powers conferred upon it by Section 7 of the said Ordinance under the Contagious Diseases (Animals) Ordinance, 1892, to the Veterinary Committee of the said Board: and whereas in the opinion of the said Veterinary Committee it is expedient that the above-mentioned places on Plantation Blairmont shall be declared to be infected places within the meaning of the Contagious Diseases (Animals) Ordinance, 1892; it is hereby ordered that from and after the publication of this Order the above-mentioned places on the said Plantation shall be infected areas within the meaning of the Contagious Diseases (Animals) Ordinance, 1892.

E. S. CHRISTIANI,
Secretary to the Board.

3rd October, 1913.

WHEREAS, in the opinion of the Veterinary Committee of the Board of Agriculture it is necessary to make an Order under the provisions of section 15 of the Contagious Diseases (Animals) Ordinance, 1892, for prescribing and regulating the isolation and separation of animals and the destruction, burial, disposal and treatment of carcases of animals dying of disease within the areas declared by an Order of the said Veterinary Committee, of this date, to be infected with disease: It is hereby ordered that all animals infected with disease within the areas abovementioned shall be isolated and kept separate from all animals not so infected, by means of pens, palings, or other fences, and that the carcases of all animals which may die within such infected area shall be burnt, the whole animal, hide and carcase, being destroyed, without the hide or any part thereof being removed, and any person who acts in contravention of this Order or who omits or neglects to do anything provided or required to be done by this Order shall be guilty of an offence against the said Ordinance and the owner of the said animals is hereby required to carry out the provisions of this Order.

E. S. CHRISTIANI,
Secretary to the Board.

3rd October, 1913.

WHEREAS in the opinion of the Veterinary Committee of the Board of Agriculture, it is necessary to make an Order under the provisions of section 15 of the Contagious Diseases (Animals) Ordinance, 1892, for prescribing and regulating the destruction, burial, disposal and treatment of fodder, litter, utensils, pens, hurdles, dung, or other things being within the areas declared by an Order of the said Veterinary Committee, of this date, to be infected with disease: It is hereby ordered that all fodder, litter, utensils, pens, hurdles, dung or other things within the areas abovementioned shall be destroyed, buried, disposed of, and treated in such manner as may be required in writing by the Government Veterinary Surgeon, and any person who acts in contravention of this Order or who omits or neglects to do anything provided or required to be done by this Order shall be guilty of an offence against the said Ordinance, and the occupier of the said infected areas is hereby required to carry out the provisions of this Order.

E. S. CHRISTIANI,
Secretary to the Board.

3rd October, 1913.

WHEREAS in the opinion of the Veterinary Committee of the Board of Agriculture, it is necessary to make an Order under the provisions of section 15 of the Contagious Diseases (Animals) Ordinance, 1892, for prescribing and regulating the cleansing and disinfecting of the buildings within the areas declared by an Order of the said Veterinary Committee, of this date, to be infected with disease: It is hereby ordered that the buildings within the areas abovementioned shall be cleansed and disinfected in such manner as may be required in writing by the Government Veterinary Surgeon, and any person who acts in contravention of this Order or who omits or neglects to do anything provided or required to be done by this Order shall be guilty of an offence against the said Ordinance and the occupier of the said infected areas is hereby required to carry out the provisions of this Order.

E. S. CHRISTIANI,
Secretary to the Board.

3rd October, 1913.

By Order,

E. S. CHRISTIANI,
Secretary, Board of Agriculture.

Digitized by Google

3rd October, 1913.

THE following Orders of the Board of Agriculture are hereby published for general information:—

ORDERS OF THE BOARD OF AGRICULTURE.

WHEREAS the Acting Government Veterinary Surgeon has, under the provisions of the Contagious Diseases (Animals) Ordinance, 1892, served a declaration on the occupier of the mule pen and pasture one and a half miles aback of the buildings at Plantation Skeldon, Corentyne, Berbice, that it appears that Mal de caderas exists in the above-mentioned places of the said plantation, and whereas the Board of Agriculture under the powers conferred upon it in that behalf by Section 6 of the Board of Agriculture Ordinance, 1910, has delegated the powers conferred upon it by Section 7 of the said Ordinance under the Contagious Diseases (Animals) Ordinance, 1892, to the Veterinary Committee of the said Board: and whereas in the opinion of the said Veterinary Committee it is expedient that the above-mentioned places on Plantation Skeldon shall be declared to be infected places within the meaning of the Contagious Diseases (Animals) Ordinance, 1892; it is hereby ordered that from and after the publication of this Order the above-mentioned places on the said Plantation shall be infected areas within the meaning of the Contagious Diseases (Animals) Ordinance, 1892.

E. S. CHRISTIANI,
Secretary to the Board.

3rd October, 1913.

WHEREAS, in the opinion of the Veterinary Committee of the Board of Agriculture, it is necessary to make an Order under the provisions of section 15 of the Contagious Diseases (Animals) Ordinance, 1892, for prescribing and regulating the isolation and separation of animals and the destruction, burial, disposal and treatment of carcases of animals dying of disease within the areas declared by an order of the said Veterinary Committee, of this date, to be infected with disease: It is hereby ordered that all animals infected with disease within the areas above-mentioned shall be isolated and kept separate from all animals not so infected, by means of pens, palings, or other fences, and that the carcases of all animals which may die within such infected areas shall be burnt, the whole animal, hide and carcase, being destroyed, without the hide or any part thereof being removed, and any person who acts in contravention of this Order or who omits or neglects to do anything provided or required to be done by this Order, shall be guilty of an offence against the said Ordinance, and the owner of the said animals is hereby required to carry out the provisions of this Order.

E. S. CHRISTIANI,
Secretary to the Board.

3rd October, 1913.

WHEREAS, in the opinion of the Veterinary Committee of the Board of Agriculture, it is necessary to make an Order under the provisions of section 15 of the Contagious Diseases (Animals) Ordinance, 1892, for prescribing and regulating the destruction, burial, disposal and treatment of fodder, litter, utensils, pens, hurdles, dung, or other things being within the areas declared by an Order of the said Veterinary Committee, of this date, to be infected with disease: It is hereby ordered that all fodder, litter, utensils, pens, hurdles, dung or other things within the areas abovementioned shall be destroyed, buried, disposed of, and treated in such manner as may be required in writing by the Government Veterinary Surgeon, and any person who acts in contravention of this Order or who omits or neglects to do anything provided or required to be done by this Order shall be guilty of an offence against the said Ordinance, and the occupier of the said infected areas is hereby required to carry out the provisions of this Order.

E. S. CHRISTIANI,
Secretary to the Board.

3rd October, 1913.

WHEREAS, in the opinion of the Veterinary Committee of the Board of Agriculture, it is necessary to make an Order under the provisions of section 15 of the Contagious Diseases (Animals) Ordinance, 1892, for prescribing and regulating the cleansing and disinfecting of the buildings within the areas declared by an Order of the said Veterinary Committee, of this date, to be infected with disease: It is hereby ordered that the buildings within the areas abovementioned, shall be cleansed and disinfected in such manner as may be required in writing by the Government Veterinary Surgeon, and any person who acts in contravention of this Order or who omits or neglects to do anything provided or required to be done by this Order, shall be guilty of an offence against the said Ordinance, and the occupier of the said infected areas is hereby required to carry out the provisions of this Order.

E. S. CHRISTIANI,
Secretary to the Board.

3rd October, 1913.

By Order,

E. S. CHRISTIANI,
Secretary, Board of Agriculture.

Digitized by Google

3rd October, 1913.

THE following Orders of the Board of Agriculture are hereby published for general information :—

ORDERS OF THE BOARD OF AGRICULTURE.

WHEREAS the acting Government Veterinary Surgeon has, under the provisions of the Contagious Diseases (Animals) Ordinance, 1892, served a declaration on the occupier of the mule stable and enclosed paddock on the west of Plantation Bath, West Coast, Berbice, that it appears that Mal de caderas exists in the abovementioned places of the said plantation, and whereas the Board of Agriculture under the powers conferred upon it in that behalf by Section 6 of the Board of Agriculture Ordinance, 1910, has delegated the powers conferred upon it by Section 7 of the said Ordinance under the Contagious Diseases (Animals) Ordinance, 1892, to the Veterinary Committee of the said Board: and whereas in the opinion of the said Veterinary Committee it is expedient that the abovementioned places on Plantation Bath shall be declared to be infected places within the meaning of the Contagious Diseases (Animals) Ordinance, 1892 ; it is hereby ordered that from and after the publication of this Order the abovementioned places on the said plantation shall be infected areas within the meaning of the Contagious Diseases (Animals) Ordinance, 1892.

E. S. CHRISTIANI,
Secretary to the Board.

13th October, 1913.

WHEREAS, in the opinion of the Veterinary Committee of the Board of Agriculture, it is necessary to make an Order under the provisions of section 15 of the Contagious Diseases (Animals) Ordinance, 1892, for prescribing and regulating the isolation and separation of animals and the destruction, burial, disposal and treatment of carcases of animals dying of disease within the areas declared by an order of the said Veterinary Committee, of this date, to be infected with disease: It is hereby ordered that all animals infected with disease within the areas abovementioned shall be isolated and kept separate from all animals not so infected, by means of pens, paling, or other fences, and that the carcases of all animals which may die within such infected areas shall be burnt, the whole animal, hide and carcase, being destroyed, without the hide or any part thereof being removed, and any person who acts in contravention of this Order or who omits or neglects to do anything provided or required to be done by this Order shall be guilty of an offence against the said Ordinance, and the owner of the said animals is hereby required to carry out the provisions of this Order.

E. S. CHRISTIANI,
Secretary to the Board.

3rd October, 1913.

WHEREAS, in the opinion of the Veterinary Committee of the Board of Agriculture, it is necessary to make an Order under the provisions of section 15 of the Contagious Diseases (Animals) Ordinance, 1892, for prescribing and regulating the destruction, burial, disposal and treatment of fodder, litter, utensils, pens, hurdles, dung, or other things being within the areas declared by an Order of the said Veterinary Committee, of this date, to be infected with disease: It is hereby ordered that all fodder, litter, utensils, pens, hurdles, dung or other things within the areas abovementioned shall be destroyed, buried, disposed of, and treated in such manner as may be required in writing by the Government Veterinary Surgeon, and any person who acts in contravention of this Order or who omits or neglects to do anything provided or required to be done by this Order shall be guilty of an offence against the said Ordinance, and the occupier of the said infected areas is hereby required to carry out the provisions of this Order.

E. S. CHRISTIANI,
Secretary to the Borad.

3rd October, 1913.

WHEREAS, in the opinion of the Veterinary Committee of the Board of Agriculture, it is neccesary to make an Order under the provisions of section 15 of the Contagious Diseases (Animals) Ordinance, 1892, for prescribing and regulating the cleansing and disinfecting of the buildings within the areas declared by an Order of the said Veterinary Committee, of this date, to be infected with disease: It is hereby ordered that the buildings within the areas abovementioned, shall be cleansed and disinfected in such manner as may be required in writing by the Government Veterinary Surgeon, and any person who acts in contravention of this Order or who omits or neglects to do anything provided or required to be done by this Order, shall be guilty of an offence against the said Ordinance, and the occupier of the said infected areas is hereby required to carry out the provisions of this Order.

E. S. CHRISTIANI,
Secretary to the Board.

3rd October, 1913.

By Order,
E. S. CHRISTIANI,
Secretary, Board of Agriculture.

Digitized by Google

GEORGETOWN, DEMERARA,
29th September, 1913.

THE Veterinary Committee of the Board of Agriculture directs the attention of Planters, Horse and Stock-owners to the existence in British Guiana of the fatal equine disease "Mal de caderas." This disease is at present widespread in the county of Berbice.

Its principal symptoms are:—

1. Weakness which makes rapid progress even though the appetite remains good.
2. Fever in the initiatory or acute stages; later and in the chronic ones the temperature tends to become normal to sub-normal.
3. Early in the attack the hind-quarters of the animal become paralyzed, as the animal walks its hind-quarters sway and it often falls down. Whilst in the stable the animal supports itself against the wall.
4. In some cases blood or albumen is present in the urine.
5. Eruptions may occur on the neck, shoulders and hind-quarters.
6. In acute cases the animals may die in about three weeks from the time the symptoms become noticeable whilst in chronic cases they may live as long as from four to six months.

The following precaution should be taken against the transmission of this disease:—

1. The immediate isolation of animals suspected of being infected.
2. The thorough washing-down of stables with kerosine oil or chloro-naphtholeum and subsequent lime-washing with a strong lime-wash containing 5 per cent. of crude carbolic acid or of similar antiseptic strong-smelling preparation.
3. The burning-off of pastures where infected animals have grazed.
4. It is highly important that the animals should be protected from the bites of cowflies, stable flies, ticks, fleas, etc. The systematic and regular use of an insecticide on all horses, mules, and asses which are subject to infection by the disease especially before crossing pastures where infected animals have been is strongly recommended.

A good wash for this purpose is prepared by dissolving $\frac{1}{2}$ lb. of soft soap in $\frac{1}{2}$ gallon of water and adding with constant stirring a mixture of 2 gallons of kerosine and $\frac{1}{2}$ gallon of fish oil. 1 part of this mixture is to be added to 8 parts of water and the animals washed with it daily.

In view of the very dangerous and fatal nature of this disease and the slight probability of any animal attacked by it making a satisfactory recovery, the acting Government Veterinary Surgeon recommends that affected animals be at once destroyed and their carcases burned.

Notification of suspected cases should be made at the earliest opportunity directly to the acting Government Veterinary Surgeon at his office, Science and Agriculture Department, Georgetown.

E. S. CHRISTIANI
Secretary to the Board.

Digitized by Google

Public Works Department.

TENDERS are invited for Painting the Police Inspector's Quarters at Fellowship, West Coast, Demerara.

2. Specification may be seen, and Letter and Tender Forms obtained at the Office of the Colonial Civil Engineer, Georgetown, and at the Public Works Branch Offices at "Windsor Forest" and New Amsterdam.

3. Tenders marked "Tender for Painting Inspector's House, Fellowship," to be delivered at the Office of the Colonial Civil Engineer, Georgetown, until noon on Wednesday, the 15th day of October, 1913.

4. Each tender must be accompanied by a Letter signed by two persons of known responsibility prepared to bind themselves with the party tendering to execute a Contract for the faithful performance of the work, in the event of his tender being accepted.

5. The acceptance of the lowest or any tender is not guaranteed.

R. J. SCOTT BUSHE,
Acting Colonial Civil Engineer.

Georgetown, 29th September, 1913.

TENDERS are invited for Painting the Medical Officer's Quarters, Nismes, West Bank, Demerara.

2. Specification may be seen, and Letter and Tender Forms obtained at the Office of the Colonial Civil Engineer, Georgetown, and at the Public Works Branch Offices at Windsor Forest and New Amsterdam.

3. Tenders marked "Tender for Painting Medical Officer's Quarters, Nismes," to be delivered at the Office of the Colonial Civil Engineer, Georgetown, until noon on Wednesday, the 15th day of October, 1913.

4. Each Tender must be accompanied by a Letter signed by two persons of known responsibility prepared to bind themselves with the party tendering to execute a Contract for the faithful performance of the work, in the event of his tender being accepted.

5. The acceptance of the lowest or any Tender is not guaranteed.

R. J. SCOTT BUSHE,
Acting Colonial Civil Engineer,

Georgetown, 29th September, 1913.

Local Government Board Notices.

IT is hereby notified that the Local Government Board has appointed Mr. E. C. M. Gibbs to be a Councillor of the Cumberland Village Council in the room of the late Reverend J. R. Mittelholzer.

W. E. BELLAMY,
Acting Secretary to the Board, and Inspector of Districts.

Local Government Board Office,
Georgetown, 7th October, 1913.

IT is hereby notified that the Local Government Board has appointed Mr. Robert Ramdeholl to be a Member of the Local Authority of Sheet Anchor Country District in the room of the late Mr. A. T. Lowe.

W. E. BELLAMY,
Acting Secretary to the Board, and Inspector of Districts.

Local Government Board Office,
Georgetown, 7th October, 1913.

IT is hereby notified that the Local Government Board has appointed Mr. F. A. Tross to act as Chairman of the Cumberland Village District during the absence of Mr. R. W. Morrison, on leave.

W. E. BELLAMY,
Acting Secretary to the Board, and Inspector of Districts.

Local Government Board Office,
Georgetown, 7th October, 1913.

IT is hereby notified that the Local Government Board has appointed Messrs. James A. George and William Daniel to be Members of the Local Authority of Golden Grove Country District in the room of Messrs. J. Bowman and Colin Fraser, deceased.

W. E. BELLAMY,
Acting Secretary to the Board, and Inspector of Districts.

Local Government Board Office,
Georgetown, 7th October, 1913.

IT is hereby notified that the Local Government Board, acting under the provisions of Section 116 (5) of Ordinance No. 13 of 1907, framed Estimates and made Assessments for the Local Authorities of the undermentioned Country Districts, for the service of the financial year ending the 31st March, 1914, which Estimates and Assessments were approved at the last meeting of the Districts Committee of the Board:—

1. Golden Grove,
2. Speculation,
3. Woodley Park.

W. E. BELLAMY,
Acting Secretary to the Board, and Inspector of Districts.

Local Government Board Office,
Georgetown, 7th October, 1913.

Digitized by Google

Miscellaneous.

In re ESTATE OF G. D. KING, DECEASED.

ALL persons having any claims against the above Estate are hereby requested to render same with the undersigned within three (3) months from the date hereof and all persons indebted to the said Estate are requested to make immediate payment.

Mrs. G. A. KING,
Executrix,
236, South Road, Georgetown.

20th September, 1913.

[THIS IS THE THIRD PUBLICATION.]

NOTICE.

MEDICAL DEPARTMENT.

An examination of Candidates desirous of qualifying as Nurse-Midwives will be held at the Public Hospital, Georgetown, on Friday and Saturday, the 24th and 25th October, 1913, at 11 a.m.

Candidates must produce proof of

1. Having had eight months' training at a recognised school or having passed the final examination for nurses and had three months' training in recognised school.
2. Having been present and assisted at not less than nine confinements under the supervision of a duly registered medical practitioner.
3. Having attended the prescribed course of lectures.

The subjects of examination will be:—

1. Midwifery.
2. Care of newly-born infants and young children, and nursing generally.
3. Elementary Pharmacy.

There will be a written, a practical and an oral examination in the above subjects. Any candidate who fails to pass will be required to undergo such further period of study as the examiners may direct.

Notice of intention to attend the examination must be given the undersigned not later than 10th October, 1913.

Such notice must be accompanied by the Certificates of Training, etc.

F. E. FIELD,
Secretary to the Medical Board.

Public Hospital, Georgetown,
Demerara, 16th September, 1913.

GEORGETOWN, DEMERARA.—Printed and Published every *Wednesday and Saturday*, and on such Extraordinary Days as may be directed by His Excellency the Governor, by "The Argosy" Company, Limited, at their Office, Lot 35, Water Street, Robb's Town. Subscription—Four Dollars per annum; Single Copies, 4 Cents.
Wednesday, 8th October, 1913.

Digitized by Google

Digitized by Google

VOL. XXXVII. No. 85.

3,219

The Official Gazette

OF BRITISH GUIANA.

Published by Authority of His Excellency the Governor.

GEORGETOWN, SATURDAY, OCTOBER 11TH, 1913.

Government Notice.

GOVERNMENT SECRETARY'S OFFICE,
Georgetown, Demerara,
461. 10th October, 1913.

THE following Order, made by the Deputy Governor under the provisions of the Aliens Ordinance, 1886, is hereby published for the information of those whom it may concern.

By Command,

G. BALL GREENE,
Acting Assistant Government Secretary.

ORDER.

WHEREAS by the Aliens Ordinance, 1886, it is provided that where the Governor has reason to believe, from information given as therein mentioned, that, for the preservation of the peace and good order of the Colony, it is expedient to remove therefrom any alien, the Governor may, by order under his hand, to be published in the *Gazette*, direct that such aliens shall depart from the Colony within a time limited in such order; and whereas I have reason to believe, from information so given, that, for the preservation of such peace and good order, it is expedient to remove from this Colony the Aliens hereinafter mentioned: Now, therefore, in exercise of the power so as aforesaid in me vested, I do by this order under my hand, direct that

Eugene Gremond *alias* Ambrose Leon.
Edmond William *alias* Jules Decon.

shall depart from this Colony on or before the 25th day of October, 1913.

Dated this 8th day of October, 1913.

CLIFTON GRANNUM,
Deputy Governor.

Digitized by Google

Militia and Volunteer Orders.

By Colonel G. C. De Rinzy,
Commandant, British Guiana Local Forces,
Headquarters, Georgetown,
10th October, 1913.

VOLUNTEER NOTICE.

Headquarters, Georgetown,
2nd October, 1913.

1. The following extract from the *Official Gazette* of the 4th October, 1913, is published for general information:—

RESIGNATION.

His Excellency the Deputy Governor has been pleased to accept the following resignation in the British Guiana Volunteers:—

Captain T. J. Roy resigns his Commission dated 27th September, 1913.

By Command,
CECIL MAY, Major,
for Colonel
Commandant, Local Forces.

DUTIES.

2. N.C. Officer on duty for the ensuing week:—Corpl. McWatt.

Next for duty:—Sergt. Pearce.

ARTILLERY.

PARADES.

3. The following is the detail of parades for the ensuing week:—

Monday, 5 p.m.—4·7 inch Gun Drill.

Tuesday, 5 p.m.—Fort Manning Parade. Paid.

BAND.

STRENGTH.

4. No. 2267 3rd Class Bandsman S. G. Ramos having completed his original period of service, is struck off the strength accordingly. He will be paid up to and for the 8th October.

VOLUNTEERS.

6. The following is the detail of parades for the ensuing week:—

Tuesday, 4 p.m.—"A" and "B" Companies will parade at Eve Leary Barracks for Company Drill.

LEAVE.

6. Leave of absence has been granted to the undermentioned man as follows:—

No. 83 Pte. McKay, from 12th October, 1913, till the 12th February, 1914.

A. B. ROSE, Captain,
Staff Officer, Local Forces.

Transports and Mortgages.

Counties of Demerary & Essequebo.

25th October, 1913.

[First Publication.]

THE following TRANSPORTS and MORTGAGES are intended to be passed before one of Their Honours the Judges of the Supreme Court of British Guiana on any day after Saturday, the 25th day of October, 1913, which such Judge shall be pleased to appoint:—

1. By Julia Maria D'Aguiar, widow, of lot number 21, Brickdam, Georgetown, TRANSPORT of lot number 7 (seven), First Street, part of the lands formerly known as the Town of Morawhanna, in the North West District, in the county of Demerary and colony of British Guiana, said lot being laid down and defined on a plan of the said Town of Morawhanna by W. A. Harrison, Government Surveyor, dated 8th December, 1892, and deposited in the Registrar's Office on the 16th October, 1893,—to and in favour of Antonio Gonsalves Jardine, or Morawhanna, aforesaid.

2. By the Colony of British Guiana, TRANSPORT of cultivation lots numbers 20 (twenty), 115 (one hundred and fifteen), section A, 130 (one hundred and thirty), 140 (one hundred and forty), 219 (two hundred and nineteen) and 220 (two hundred and twenty), section B, parts of Plantation Triumph, situate on the east sea coast of the county of Demerary and colony of British Guiana, said lots being laid down and defined on a plan of portion of the said plantation by L. M. Nightingale, Government Surveyor, dated 20th March, 1911, and deposited in the Registrar's Office on the 11th July, 1912,—to and in favour of Luchminia, No. 36,660, ex *Allanshaw*, 1887, a single female East Indian immigrant, residing at Plantation Triumph.

3. By the Colony of British Guiana, TRANSPORT of cultivation lot number 112 (one hundred and twelve), section A, part of Plantation Triumph, situate on the east sea coast of the county of Demerara and colony of British Guiana, said lot being laid down and defined on a plan of portion of the said plantation by L. M. Nightingale, Government Surveyor, dated 20th March, 1911, and deposited in the Registrar's Office on the 11th July, 1912,—to and in favour of Maria, No. 69,001, ex *Avon*, 1894, a single East Indian woman, residing at Plantation Mon-Repos.

4. By the Colony of British Guiana, TRANSPORT of cultivation lots numbers 15 (fifteen), 261 (two hundred and sixty-one), and 262 (two hundred and sixty-two), section B, parts of Plantation Triumph, situate on the east sea coast of the county of Demerara and colony of British Guiana, said lots being laid down and defined on a plan of portion of the said plantation by L. M. Nightingale, Government Surveyor, dated 20th March, 1911, and deposited in the Registrar's Office on the 11th July, 1912,—to and in favour of Manfukeena, No. 451, ex *K. Kelloch*, 1872, a single female East Indian immigrant residing at Plantation Triumph.

5. By the Colony of British Guiana, TRANSPORT of cultivation lot number 46 (forty-six), section B, part of Plantation Triumph, situate on the east sea coast of the county of Demerara and colony of British Guiana, said lot being laid down and defined on a plan of a portion of the said plantation by L. M. Nightingale, Government Surveyor, dated 20th March, 1911, and deposited in the Registrar's Office on the 11th July, 1912,—to and in favour of Soonder, female, 24, Casual, 1913, residing at Plantation Triumph.

6. By the Colony of British Guiana, TRANSPORT of cultivation lots numbers 20 (twenty) and 21 (twenty-one), section A, parts of Plantation Clonbrook, situate on the east sea coast of the county of Demerara and colony of British Guiana, said lots being laid down and defined on a plan of of the said plantation by E. S. E. Parker, Government Surveyor, dated 25th March, 1908, and deposited in the Registrar's Office on the 28th April, 1910,—to and in favour of Pearey Lall, No. 103,285, ex *Erne*, 1906, a male east Indian immigrant, residing at Plantation Clonbrook.

7. By the Colony of British Guiana, TRANSPORT of cultivation lot number 124 (one hundred and twenty-four), section B, part of Plantation Clonbrook, situate on the east sea coast of the county of Demerara and colony of British Guiana, said lot being laid down and defined on a plan of the said plantation by E. S. E. Parker, Government Surveyor, dated 25th March, 1908, and deposited in the Registrar's Office on the 28th April, 1910,—to and in favour of Abdool Huck, male, B.R., 1,332 of 1879, residing at Plantation Clonbrook.

8. By Joseph Arthur King, of lot 237, Camp Street, in the city of Georgetown, in the county of Demerary and colony of British Guiana, TRANSPORT of Plantation Le Desir, *cum annexis*, situate in Canal No. 1 (one), west bank of the river Demerary, in the county of Demerary and colony of British Guiana, and all the cultivation, buildings and erections thereon,—to and in favour of Thomas Earle, of Orange Field, La Grange, east bank of the river Demerary, in the county and colony aforesaid.

9. By the Colony of British Guiana, TRANSPORT of a piece of land (marked A) being part of the eastern portions of lots numbers 9 (nine) and 10 (ten), surveyed by J. T. Seymour, Sworn Land Surveyor, on 20th January, 1910, and situate in the rear of the village lots south of the public road on the western half of Plantation Hague, West Coast, Demerara, in the county of Demerara and colony of British Guiana, said piece of land (marked A) being shewn on a diagram by A. J. Cheong, Government Surveyor, dated 29th September, 1913, and deposited in the Registrar's Office on the 8th October, 1913,—to and in favour of Mohabir, male, 24, Casual, 1895, residing at Anna Catherina, West Coast, Demerara.

10. By Gharbharan B.R., No. 892, of 1886, male, residing at Supply Village, East Coast, Demerary, A FIRST MORTGAGE on a strip of land measuring 5½ (five and a half) roods in façade commencing from the northern boundary of here-in-after fully described piece of land and extending southwards by 23 (twenty-three) roods in depth, more or less, said strip of land being a part of a piece of land measuring 68 (sixty-eight) roods in width, by 50 (fifty) roods, more or less, in depth and bounded on the north by lands belonging to Peter-Cuffy, on the south by Supply Village, on the east by the Mahaica creek, and on the west by the public road, said piece of land being part of the front lands of Plantation Supply, situate on the west bank of the Mahaica creek, in the county of Demerary and colony of British Guiana, with the buildings thereon, save and except one small building thereon belonging to Henry Canter-

Digitized by Google

bury,—to and in favour of M. P. Comacho, of 61, 62, High Street, Kingston, Georgetown, Demerary.

11. By Charles Alfred Parrett, of Plantation Broomlands, Mahaicony, in his own right and as legatee under the mutual last will and testament of Richard Kelly and Eliza Kelly, both deceased, who were married in community of property agreeably with said last will and testament, deposited in the Registrar's Office of British Guiana on the 13th of November, 1874, TRANSPORT of lot number 24 (twenty-four), part of the abandoned Plantation Strath Campbell, *cum annexis*, situate in Mahaicony creek, and known on the general chart as sub-numbers 12 and 13, the said lot being laid down and defined on a chart of lot number 12, or the northern half of Strath Campbell by Frank Fowler, Sworn Land Surveyor, dated 24th November, 1900, and deposited in the Registrar's Office of British Guiana on the 29th November, 1900,—to and in favour of Budhua, male, B.R. No. 1453 of 1,896, of Mahaicony, aforesaid.

12. By Matthew Alexander French, of Arakaka, North West District, in his quality as the testamentary guardian appointed under the last will and testament of David Young, deceased, agreeably with said will duly deposited in the Registrar's Office of British Guiana, on the 13th April, 1911, of the minors John Malcolm Young, Margaret Roberta Young, Robert Young, Cecil David Young, Matthew French Young, Howard Jamieson Young and by William Alstein Parker, Public Trustee of British Guiana, as the co-guardian of the said minors being thereto duly appointed by an order of His Honour Maurice Julian Berkeley, acting Chief Justice of British Guiana, dated 30th September, 1912, the said guardians being hereto duly authorised by an order of His Honour Sir Thomas Crossley Rayner, Knight, Chief Justice of British Guiana, dated 9th May, 1913, the minors John Malcolm Young, Margaret Roberta Young, Cecil David Young, Matthew French Young, and Howard Jamieson Young, being the heirs under the aforesaid last will and testament of the said David Young, deceased, TRANSPORT of the west half of lot number 87 (eighty-seven), in that part of Georgetown called Bourda, as laid down and defined on the plan of the Town Districts, situated on the lands of the Vlissengen estate, made by the Sworn Land Surveyor Luke M. Hill, dated 17th June, 1879, and deposited in the Registrar's Office of the counties of Demerary and Essequebo on the 1st of November, 1879, said plan having been approved of by the Governor and Court of Policy on the 22nd of September, 1879, and deposited in the Registrar's Office afore-aid in pursuance of the provisions of section 64 of Ordinance No. 2 of the year 1876, and all the buildings and erections thereon,—to and in favour of Alfred Barrington Hazlewood, of the city of Georgetown.

13. By Alfred Barrington Hazlewood, of lot 54, Upper Robb Street, Bourda, in the city of Georgetown, A FIRST MORTGAGE on west half of lot 87 (eighty-seven) in that part of Georgetown called Bourda, as laid down and defined on the plan of the Town Districts, situated on the lands of the Vlissengen estate, made by the Sworn Land Surveyor Luke M. Hill, C.E., dated 17th June, 1879, and deposited in the Registrar's Office of the counties of Demerary and Essequebo on the 1st of November, 1879, said plan having been approved of by the Governor and Court of Policy on the 22nd of September, 1879, and deposited in the Registrar's Office aforesaid, in pursuance of the provisions of section sixty-four of Ordinance No. 2 of the year 1876, and all the buildings and erections thereon,—to and in favour of The Demerara Mutual Life Assurance Society, Limited, of lots 1, 2 and 3, High Street, Robbstown, Georgetown.

14. Joao Gonsalves D'Azevedo, of lot 79, Robb Street, Lacytown, in the city of Georgetown, a FIRST MORTGAGE on lot number 79 (seventy-nine), in that part of Georgetown called Lacytown, as laid down and defined on the plan of the Town Districts, situated on the lands of the Vlissengen estate, made by the Sworn Land Surveyor Luke M. Hill, dated 17th June, 1879, and deposited in the Registrar's Office of the counties of Demerary and Essequebo, on the 1st day of November, 1879, said plan having been approved of by the Governor and Court of Policy on the 22nd of September, 1879, and deposited in the Registrar's Office aforesaid in pursuance of the provisions of section sixty-four of Ordinance No. 2 of the year 1876, and all the buildings and erections thereon, subject to the lien of the Receiver General of British Guiana,—to and in favour of The Hand-in-Hand Mutual Guarantee Fire Insurance Company of British Guiana, Limited, of lots 1, 2 and 3, High Street, Robbstown, Georgetown.

15. By Elfreda Louisa Johnson, late Holder, born Robertson, the widow of Edwin Lauraine Johnson, deceased, of lot 81, Adelaide Street, in the city of Georgetown, a FIRST MORTGAGE on south half of north two-thirds of lot number 2 (two), part of that of Plantation Peter's Hall, situate on the east bank of the river Demerary, in the parish of St Matthew, laid down and defined on a diagram of 54 lots in the front of Plantation Peter's Hall, the property of J. T. Osborne, and T. C. Bagot, Esquires, by Thomas Hubbard, Sworn Land Surveyor, dated June 18th, 1841, and deposited in the Registrar's Office of the counties of Demerary and Essequebo, on the 24th of February, 1848, and all the buildings and erections thereon,—to and in favour of The British Guiana Building Society, Limited, of lots Nos. 1, 2 and 3, High Street, Georgetown.

16. By Caroline Beatrice Timmerman, widow, of Essequebo, a FIRST MGRTGAGE on lots numbers 230 (two hundred and thirty) and 231 (two hundred and thirty-one), part of that portion of Plantation Kitty, situate on the east sea coast of the county of Demerary and colony of British Guiana, known as the village of Alexanderville, which said lots are laid down and defined on a diagram of an extension of the village of Alexanderville, being a portion of Plantation Kitty, made by John Peter Prass, Sworn Land Surveyor, dated 24th March, 1888, and deposited in the office in Georgetown of the Registrar of British Guiana, on the 24th day of November, 1888, with all the buildings and erections thereon,—to and in favour of The British Guiana Building Society, Limited, of lots Nos. 1, 2 and 3, High Street, Georgetown.

17. By Gowrah, female East Indian, singlewoman, and Abdool Roof, male East Indian, both of 79, Robb Street, Bourda, in the city of Georgetown, as joint and several executors under the last will and testament of Abdool Rahman, deceased, said will being duly deposited in the office of the Registrar of British Guiana, on the 21st day of July, 1913, in his own right and as one of the residuray legatees under the last will and testament of Mir Elahibun, deceased, deposited in the office of the Registrar of British Guiana on the 13th July, 1903, TRANSPORT of the east half of lot number 79 (seventy-nine), in that of Georgetown called Bourda as laid down and defined on the plan of the Town District, situated on the lands of the Vlissengen estate made by the Sworn Land Surveyor, Luke M, Hill, dated 17th June, 1879, and deposited in the Registrar's Office of the counties of Demerary and Essequebo, on the first of November, 1879, said plan having been approved of by the Governor and Court of Policy on the 22nd September, 1879, and deposited in the Registrar's Office aforesaid, in pursuance of the provisions of section sixty-four of Ordinance No. 2 of the year 1876, with all the buildings and erections thereon,—to and in favour of Richard David Nurse, of lot 47, Robb Street, Bourda, Georgetown.

18 By Samuel Augustus Bourne, Lazarus Beete, Eleazer Brown, bachelors, Advira Anderson and Rebecca Johnson, spinsters, all of Hydronie Village, West Coast, Demerara, in their quality as the heirs under the last will and testament of their mother, Mary Alexander, deceased, who was one of the legatees under the last will and testament of Mary Browne, deceased, agreeable with said last wills and testaments duly deposited in the Registrar's Office of British Guiana on the 11th May, 1903, and 28th August, 1899, respectively, TRANSPORT of the south half of lot number 150 (one hundred and fifty), part of Plantation Mindenburg now called Bagotville, situate on the west bank of the river Demerary, known on a plan or chart thereof by the Sworn Land Surveyor, Henry Rainsford, dated April, 1844, and deposited in the Registrar's Office of the counties of Demerary and Eesequebo on the 14th day of April, 1847, with the buildings thereon,—to and in favour of Josiah Brathwaite, of lot 98, Hadfield Street Georgetown.

19. By James Harris, of lot 4, Upper D'Urban Street, Wortmanville, TRANSPORT of north half of lot number 4 (four), Upper D'Urban and Norton Streets, in Wortmanville District, in the city of Georgetown, in the county of Demerary and colony of British Guiana, with the buildings and erections thereon, subject to a First Mortgage passed on the 14th April, 1912, in favour of The British Guiana Building Society Limited,—to and in favour of Percy Claude Wight, of lot 52, Brickdam, Georgetown.

20. By Mangoo, No. 41,390, ex *Allanshaw*, 1889, a male East Indian immigrant, residing at Agricola Village, East Bank, Demerara river, TRANSPORT of three undivided tenth (3/10) parts or shares of and in lot number 154 (one hundred and fifty-four), section A, in the village of Craig, in the county of Demerara, and in the colony of British Guiana, without the buildings thereon,—to and in favour of Antonio Franco D'Andrade, of lot 71, Hadfield Street, Georgetown.

21. By William Moore, of Plantation Diamond, East Bank, Demerara, in his quality as the sole executor to and under the last will and testament of John Fernandes Viveiros, deceased, and by Edward

Digitized by Google

Fleming Grenada, as having in marriage in community of goods his wife Mary Grenada, born Viveiros, both of lot 35, Fort Street, Kingston, Georgetown, the said John Fernandes Viveiros, deceased, and Mary Grenada born Viveiros being the heirs, *ab intestato*, of their deceased brother Alfred Viveiros, and as having adiated the estate of their said brother agreeably with said last will and testament duly proved and deposited in the Registrar's Office of British Guiana, on the 4th of October, 1913, and with act of adiation duly executed and recorded in the said office on the 7th June, 1913, TRANSPORT of north half of lot number 84 (eighty-four), also known as 34 (thirty four) A, situate in Kingston District, city of Georgetown, county of Demerary, with all the buildings and erections thereon,—to and in favour of Maria Julia Gomes, widow, of lot 77, Fort Street, Georgetown.

22. By William Moore, of Plantation Diamond, East Bank, Demerara, in his quality as the sole executor to and under the last will and testament of John Fernandes Viveiros, deceased, and by Edward Fleming Grenada, as having in marriage in community of goods his wife Mary Grenada, born Viveiros, both of lot 35, Fort Street, Kingston, Georgetown, the said John Fernandes Viveiros, deceased, and Mary Grenada, born Viveiros, being the heirs *ab intestato* of their deceased brother, Alfred Viveiros, and as having adiated the estate of their said brother agreeably with said last will and testament duly proved and deposited in the Registrar's Office of British Guiana, on the 4th of October, 1913, and with Act of Adiation duly executed and recorded in the said office on the 7th of June, 1913. TRANSPORT of an undivided half of part lot number 76 (seventy-six) also known as 8 (eight) C, in Kingston District, in the city of Georgetown, in the county of Demerary and colony of British Guiana, with all the buildings and erections thereon,—to and in favour of Matriania, No. 50,590, ex *Sheila*, 1891, of New Amsterdam, Berbice, widow.

23. By William Moore, of Plantation Diamond, East Bank, Demerara, in his quality as the sole executor to and under the last will and testament of John Fernandes Viveiros, deceased, and by Edward Fleming Grenada, as having in marriage in community of goods his wife Mary Grenada, born Viveiros, both of lot 35, Fort Street, Kingston, Georgetown, the said John Fernandes Viveiros, deceased, and Mary Grenada, born Viveiros, being the heirs, *ab intestato*, of their deceased brother Alfred Viveiros and as having adiated the estate of their said brother agreeably with said last will and testament duly proved and deposited in the Registrar's Office of British Guiana on the 4th of October, 1913, and with Act of Adiation duly executed and recorded in the said Office on the 7th of June, 1913, TRANSPORT of an undivided half part or share of and in the west half of lot number 22 (twenty-two), situate in New Charlestown District, in the city of Georgetown, in the county of Demerary and colony of British Guiana, with an undivided half of and in the buildings and erections thereon,—to and in favour of Edward Fleming Grenada, of Plantation Diamond, East Bank, Demerara, the proprietor of the other undivided half of the said property.

24. By Edward Fleming Grenada, as having in marriage in community of Goods his wife Mary Grenada, born Viveiros, both of 35, Fort Street, Kingston, Georgetown, the said Mary Grenada, born Viveiros, being one of the heirs, *ab intestato*, of her dec ased brothe Alfred Viveiros, and as having adiated the estate of her said brother, agreeably with Act of Adiation duly executed and recorded in the Registrar's Office of British Guiana on the 7th of June, 1913, TRANSPORT of an undivided half part or share of and in the east half of lot number 202 (two hundred and two), in Lacytown District, in the city of Georgetown, county of Demerara, an colony of British Guiana, with an undivided half of and in the buildings and erections thereon,—to and in favour of the estate of John Fernandes Viveiros, deceased, the proprietor of the other undivided half of the said property.

Registrar's Office of British Guiana, Georgetown, Demerary, this 10th day of October, 1913.

B. S. NEWSAM,
Acting Registrar.

Counties of Demerary & Essequebo.

18th October, 1913.

[Second Publication.]

THE following TRANSPORTS and MORTGAGES are intended to be passed before one of Their Honours the Judges of the Supreme Court of British Guiana on any day after Saturday, the 18th day of October, 1913, which such Judge shall be pleased to appoint, viz.:—

1. By Isabella Henrietta Spooner, the wife of Walter Isaac Hamlet Spooner, both of lot 12, Henry Street, Georgetown, A FIRST MORTGAGE on the south half of lot number 12 (twelve) situate in South Freeburg District, Werk-en-Rust, in the city of Georgetown, county of Demerary and colony of British Guiana, and all the buildings and erections thereon,—to and in favour of The British Guiana Mutual Fire Insurance Company, Limited, of Lots Nos. 27, 28 and 29, corner of Robb and Hincks Streets, Georgetown.

2. By Henrique Joaquim, of Stewartville, West Coast, Demerara, TRANSPORT of part of Plantation Vrees-en-Hoop, now called Stewartville, situate on the west sea coast of the county of Demerary, known on a diagram thereof by the Sworn Land Surveyor Alexander Buchanan, dated 29th of October, 1842, and deposited in the Registrar's Office of the counties of Demerary and Essequebo on the 3rd of April, 1847, as lot number 131 (one hundred and thirty-one),—to and in favour of Azoro Augustus Licoris, of Stewartville, West Coast, Demerara.

3. By Jacob Williams, of Tenez Ferme, Canal No. 1, West Bank, Demerary, TRANSPORT of a piece of land being part of the east half of the west half of Plantation Tenez Ferme, situate in Canal No. 1 on the West Bank of the Demerara River, in the county of Demerary and colony of British Guiana, the said east half of the west half of said plantation being bounded on the east by a portion of the said plantation belonging to Bisnath, and on the west by a portion of the said plantation belonging to Joseph Harding, the said piece of land measuring two and a half roods in façade and commencing from the eastern boundary of the said east half of the west half of the said Plantation Tenez Ferme and extending in a westerly direction by the whole depth of the said plantation, the said two and a half roods of land hereby transported including one-half of the draining trench which is situated on the western side of the said two and a half roods of land,—to and in favour of Joseph DeSouza, of Tenez Ferme, Canal No. 1, West Bank, Demerary.

4. By Somaroo, male Indian immigrant, No. 443, ex *New Castle*, 1879, TRANSPORT of the north half of the west half of lot number 22 (twenty-two), part of that part of Plantation Peter's Hall, *cum annexis*, situate on the east bank of the river Demerary, in the county of Demerary and colony of British Guiana, known as Bagot's Town village and laid down and defined on a plan made at the request of the Registrar of Demerary and Essequebo of Bagot's Town village, formerly of Plantation Peter's Hall, situate on the east bank of the Demerary river, from a re-survey in January, 1867, in accordance with a survey by Thomas Hubbard, Sworn Land Surveyor, of date 1st January, 1841, by Cathcart Chalmers, Sworn Land Surveyor, deposited in the Registrar's Office of the counties of Demerary and Essequebo on the 26th September, 1867, subject to the life interest of Elizabeth Murray as bequeathed to her under the will of William Mars, deceased, no buildings thereon,—to and in favour of Hasnali, male, of Peter's Hall, East Bank, Demerara.

5. By Samuel Thomas Fredericks, of lot 125, Barracks Street, Kingston, Georgetown, in his own right and as heir, *ab intestato*, failing all relatives, of his deceased wife Rebecca Gibson Fredericks to whom he was married in community of property, a FIRST MORTGAGE on the eastern quarter of the concession or lot number 125 (one hundred and twenty-five), mentioned and referred to in the Town books as east quarter lot number 125 (one hundred and twenty-five), also known as 125B, situate in Kingston, city of Georgetown, county of Demerary, with the buildings and erections thereon, -to and in favour of Elsa deFreitas Browne, of lot 6, Brickdam, Georgetown.

6. By Ishmael Alexander Hughes, of La Retraite, West Bank, Demerara, TRANSPORT of, *firstly*, an undivided half of the piece of land known as L'Esperance, situate on the west bank of the river Demerary, the said piece of land having together with the adjoining piece of land commonly called Little Farm a façade of about one hundred and ten roods by the usual depth as measured and paaled off by H. Rainsford, Sworn Land Surveyor, in the month of September, 1849, and as laid down on a sketch thereof by said Surveyor, dated 24th of September, 1854, deposited in the Registrar's Office of the counties of Demerary and Essequebo on the 6th of November, 1854; and *secondly*, an undivided half of a piece of land commonly called Little Farm, situate opposite Plantation Coverden, on the west bank of the river Demerary, the said piece of land having together with the adjoining piece of land known as L'Esperance, a façade of about one hundred and ten roods by the usual depth as

Digitized by Google

measured and paaled off by H. Rainsford, Sworn Surveyor, in the month of September, 1849, and as laid down on a sketch thereof by said Surveyor, dated 24th September, 1854, deposited in the Registrar's Office of the counties of Demerary and Essequebo on the 6th of November, 1854, no buildings thereon,—to and in favour of Abraham James Hughes, of La Retraite West Bank, Demerara.

7. By Rasulan, singlewoman, B. R., No. 690, of 1883, of Pouderoyen Village, West Bank, Demerary, a FIRST MORTGAGE on lot number 26 (twenty-six), Pouderyouen (Pouderoyen) Village, West Bank, Demerara, with all the buildings and erections thereon,—to and in favour of J. P. Santos, of lot 30, Hadfield Street, Georgetown.

8. By Pragdutt, male East Indian, native of the colony, of Friendship, East Coast, Demerara, TRANSPORT of the west quarter lot number 16 (sixteen), section A, west quarter of lot number 58 (fifty-eight), section B, west quarter of lot number 27 (twenty-seven), section C, west quarter of lot number 123 (one hundred and twenty-three), section D, which form one-quarter of a share in the Village of Friendship, situate on the east sea coast of the county of Demerary and in the colony of British Guiana, with all the buildings and erections thereon,—to and in favour of Josodha, female, No. 487 of 1883, singlewoman, of Friendship Village, aforesaid.

9. By Theophilus Augustus Moore, of lot 18, Second Street, Albert-town, in the city of Georgetown, a FIRST MORTGAGE on west half of a piece of land part of Plantation Thomas, situate on the sea coast east of the county of Demerary now called Albert-town, known on a chart thereof by the Sworn Land Surveyor Joseph Hadfield, deposited in the Registrar's Office for the counties of Demerary and Essequebo as lot number 18 (eighteen), and all the buildings and erections thereon, to and in favour of The Demerara Mutual Life Assurance Society, Limited, of lots 1, 2 and 3, High Street, Robbstown, Georgetown.

10. By Robert Hugh Birkett, of lot 78, Broad Street, in the city of Georgetown, A FIRST MORTGAGE on the east half of lot number 51 (fifty-one), situate in North Freeburg District, in the city of Georgetown, county of Demerary, and colony of British Guiana, and all the buildings and erections thereon,—to and in favour of The Demerara Mutual Life Assurance Society, Limited, of Lots 1, 2 and 3, High Street, Robbstown, Georgetown.

11. By William Alstein Parker, John Ernest Parker, and Edward Stanislaus Elliot Parker and by Caroline Georgiana Parker and Frances Henrietta Parker, spinsters, and by Johanna Maria Davis, born Parker, widow, as the sole heirs, *ab intestato*, of their mother, Margaret Maria Parker, widow, deceased, a FIRST MORTGAGE on lot number 223 (two hundred and twenty-three) and the east half of lot number 222 (two hundred and twenty-two), in that part of Georgetown called Bourda, as laid down and defined on the plan of the Town Districts, situated on the lands of the Vlissengen Estate, made by the Sworn Land Surveyor Luke M. Hill, dated 17th June, 1879, and deposited in the Registrar's Office of the counties of Demerary and Essequebo on the first of November, 1879, said plan having been approved of by the Governor and Court of Policy on the 22nd of September, 1879, and deposited in the Registrar's Office aforesaid, in pursuance of the provisions of section sixty-four of Ordinance No. 2 of the year 1876, and on all the buildings and erections thereon,—to and in favour of The Demerara Mutual Life Assurance Society, Limited.

12. By Richard David Nurse, of lot 47, Robb Street, Bourda, Georgetown, in his quality as the duly constituted attorney in this colony of Charles Theophilus Campbell Nurse, of Wilkes Barre, Pensylvania, United States of America, agreeably with power of attorney duly recorded in the office of the Registrar of British Guiana, in the Book of Records No. 52, Volume 1, folio 772, *et sequentibus*, and by Emma Georgiani Nurse, spinster, of 115, Regent Road, Bourda, Georgetown, in her own right and as the duly constituted attorney in this colony of Robert Arnold McMurdock, the father and natural guardian of the minors Maria Louisa, Robert Campbell, Gladys May and Yulisse Claribel McMurdock, agreeably with power of attorney duly recorded in the office of the Registrar of British Guiana, in the book of Records No. 53, Volume 1, folio (720), *et sequentibus*, being hereto authorised by an order of His Honour Sir T. C. Rayner, Chief Justice of British Guiana, bearing date 27th February, 1913, and by an order revival of His Honour A. Earnshaw, acting Chief Justice of British Guiana, dated 19th September, 1913, TRANSPORT of lot number 149 (one hundred and forty-nine), situate in Bourda District, in the City of Georgetown, in the County of Demerara and Colony of British Guiana, with all the buildings and erections thereon, subject to a First Mortgage passed on the 15th May, 1909, in favour of the estate of Pierre Louis de Saffon, deceased,—to and in favour of Richard Louis Ross, of 149, Regent Road, Bourda.

13. By Francisco Gomes De Barros, of lot 46, Urquhart Street, Georgetown, TRANSPORT of the west half of lot number 171 (one hundred and seventy-one), situate in that part of Georgetown called Bourda as laid down and defined on the plan of the Town Districts, situated on the lands of the Vlissengen Estate, made by the Sworn Land Surveyor Luke M. Hill, dated 17th June, 1879, and deposited in the Registrar's Office of the counties of Demerary and Essequibo on the first of November, 1879, said plan having been approved of by the Governor and Court of Policy on the 22nd of September, 1879, and deposited in the Registrar's Office aforesaid, in pursuance of the provisions of section sixty-four of Ordinance No. 2 of the year 1876, with all the buildings and erections thereon,—to and in favour of Manoel Ferreira, of lot 154, Oronoque Street, Georgetown.

14. By Bhoodoo, male Indian immigrant, No. 33, ex *Belvedere*, 1872, of Kitty, Demerary, TRANSPORT of lots numbers 230 (two hundred and thirty) and 231 (two hundred and thirty-one), part of that portion of Plantation Kitty, situate on the east sea coast of the county of Demerary and colony of British Guiana, known as the Village of Alexanderville, which said lots are laid down and defined on a diagram of an extension of the Village of Alexanderville, being a portion of Plantation Kitty, made by John Peter Prass, Sworn Land Surveyor, dated 24th March, 1888, and deposited in the office in Georgetown of the Registrar of British Guiana on the 24th day of November, 1888, with all the buildings and erections thereon,—to and in favour of Caroline Beatrice Timmerman, widow, of Essequebo.

Registrar's Office of British Guiana, Georgetown Demerary, this 3rd day of October, 1913.

B. S. NEWSAM,
Acting Registrar.

Counties of Demerary & Essequebo.

11TH OCTOBER, 1913.

[THIRD PUBLICATION.]

THE following TRANSPORTS and MORTGAGES are intended to be passed before one of Their Honours the Judges of the Supreme Court of British Guiana on any day after Saturday, the 11th day of October, 1913, which such Judge shall be pleased to appoint, viz.:—

1. By Isabella Balle Browne, widow, of lot 70, Robb Street, Bourda, Georgetown, TRANSPORT of lot number 70 (seventy), in that part of Georgetown called Bourda, as laid down and defined on the plan of the Town Districts, situated on the lands of the Vlissengen estate, made by the Sworn Land Surveyor Luke M. Hill, dated 17th June, 1879, and deposited in the Registrar's Office of the counties of Demerary and Essequebo on the 1st November, 1879, said plan having been approved by the Governor and Court of Policy on the 22nd of September, 1879, and deposited in the Registrar's Office aforesaid in pursuance of the provisions of section sixty-four of Ordinance No. 2 of the year 1876, with all the buildings and erections thereon,—to and in favour of Edith G. Gowndar, the wife of Joseph Nathaniel Gowndar, of lot 41, Upper Robb Street, Bourda, Georgetown, Demerara.

2. By John Augustus Seymour, of Kitty Village, East Coast, Demerary, TRANSPORT of lots numbers 135 (one hundred and thirty-five) and 136 (one hundred and thirty-six), situate in the Village of Alexanderville, in the Parish of St. George, in the county of Demerary and in the colony of British Guiana, with all the buildings and erections thereon subject to a First Mortgage passed and executed on the 28th day of September, 1912, to and in favour of The British Guiana Building Society, Limited,—to and in favour of Charles Thomas Herbert, of Bel Air, Eeast Coast, Demerery.

3. By the Colony of British Guiana, TRANSPORT of lot number 7 (seven), First Street, part of the lands formerly known as the Town of Morawhanna, in the North West District, in the county of Demerara and colony of British Guiana, said lot being laid down and defined on a plan of the said Town of Morawhanna by W. A. Harrison, Government Surveyor, dated 8th December, 1892, and deposited in the Registrar's Office on the 16th October, 1893,—to and in favour of Julia Maria D'Aguiar, widow, of lot number 21, Brickdam, Georgetown.

4. By the Colony of British Guiana, TRANSPORT of cultivation lot number 146 (one hundred and forty-six), section B, part of Plantation Clonbrook, situate on the east sea coast of the county of Demerara and colony of British Guiana, said lot being laid down and defined on a plan of the said plantation by E. S.

Digitized by Google

E. Parker, Government Surveyor, dated 25th March, 1908, and deposited in the Registrar's Office on the 28th April, 1910, —to and in favour of Biput, No. 72,964, ex *Jura*, 1895, a male East Indian immigrant, residing at Plantation Clonbrook.

5. By the Colony of British Guiana, TRANSPORT of cultivation lot number 173 (one hundred and seventy-three), section A, part of Plantation Triumph, situate on the east sea coast of the county of Demerara and colony of British Guiana, said lot being laid down and defined on a plan of portion of the said plantation by L. M. Nightingale, Government Surveyor, dated 20th March, 1911, and deposited in the Registrar's Office on the 11th July, 1912,—to and in favour of Lallu, No. 87,267, ex *Mersey*, 1900, a male East Indian immigrant, residing at Plantation Mon Repos.

6. By the Mayor and Town Council of the city of Georgetown, TRANSPORT of lot number 249 (two hundred and forty-nine), in that part of Georgetown called Queenstown Ward, as laid down and defined on the plan of the District, situated on the lands of the Thomas estate, made by the Sworn Land Surveyor, Luke M. Hill, C.E., dated 1st September, 1887, and deposited in the office in Georgetown of the Registrar of the colony of British Guiana on the seventh day of April, 1888, in pursuance of the provisions of section six of Ordinance two of 1887, said lot number 249 (two hundred and forty-nine), being subject to the By-Laws and Regulations passed by the Mayor and Town Council on the 15th May, 1888, and sanctioned by the Governor and Court of Policy on the 10th July, 1888,—to and in favour of George Douglas Richardson, of lot 249, Forshaw Street, Queenstown Ward, aforesaid.

7. By Peter Vander Hyden, of lot 17, Broad Street, Georgetown, Demerara. TRANSPORT of lot number 9 (nine), part of the plantation or estate called Vreed-en-Hoop, *cum annexis*, situate on the west bank of the river Demerary, in the county of Demerary, in the colony of British Guiana, said lot number 9 (nine), being laid down and defined on a plan made by the Sworn Land Surveyor E. Chalmers, dated 9th July, 1898, and deposited in the Registrar's Office of British Guiana on the 12th of January, 1900, with all the buildings and erections thereon,—to and in favour of Margaret Theresa Fraser, spinster, of 44, Princes Street, Georgetown, aforesaid.

8. By Henry Beckles, of lot 333, Cumings Street, Georgetown, TRANSPORT of west half lot number 174 (one hundred and seventy-four), in that part of Georgetown called Lacytown as laid down and defined on the map of the several Wards of the city of Georgetown, situated on the lands of the Vlissengen estate, made by the Sworn Land Surveyor William Hayley, dated January, 1877, and deposited in the Registrar's Office of the counties of Demerary and Essequebo on the 24th July, 1878, said map having been approved of by the Governor and Court of Policy on the 15th May, 1878, and deposited in the Registrar's Office aforesaid in pursuance of the provisions of section sixty-four of Ordinance No. 2 of the year 1876, said west half of said lot number 174 (one hundred and seventy-four), being subject to the lien of the Receiver General of British Guiana, with the building and erections thereon,—to and in favour of Adelaide Griffith, spinster, of said lot 174.

9. By Mankaomar, singlewoman, R. of D., No. 19,213, ex *Ganges*, 1884, of Plantation Bachelor's Adventure, East Coast, Demerary, TRANSPORT of an undivided third part of lot number 46 (forty-six), part of the plantation or estate called Bachelor's Adventure, situate on the east sea coast of the, county of Demerary and colony of British Guiana bounded on the east by Plantation Paradise, on the west by Plantation Enterprise, on the north by the sea and on the south by Crown lands, the said lot 46 (forty-six), being laid down and defined on a plan of part of Plantation Bachelor's Adventure, East Coast, Demerary, British Guiana, surveyed and paaled off at the request of the proprietors by Ewald C. H. Klautky, Sworn Land Surveyor, dated 9th January, 1907, and deposited in the Registrar's Office of British Guiana on the 12th day of February, 1907, with one building thereon,—to and in favour of Matborsing, male East Indian immigrant, No. 73,809, ex *Ems*, 1895, of Enterprise, East Coast, Demerary, for an undivided three-fourths (¾) of the hereinbefore mentioned property and the building and to and in favour of James Lewis, of Enterprise aforesaid, for the remaining undivided one-fourth (¼) of the said property.

10. By Frank Esau Yhap, of Suddie, Essequebo, in his own right and as the father and natural guardian of his minor children Daisy Yhap, Eril Yhap and Gladys Yhap, being hereto duly authorised by an Order of His Honour Albert Earnshaw, acting Chief Justice of British Guiana, dated , 1913, the said Daisy Yhap, Eril Yhap and Gladys Yhap, being the heirs, *ab intestato*, of their mother Ida Yhap, deceased, who was married in community of property to the said Frank Esau Yhap, TRANSPORT of lot number 14 (fourteen), section B, part of the lands of Plantation Onderneeming, situate on the left bank of the River Essequebo, in the county of Essequebo and colony of British Guiana, said lot being laid down and defined on a diagram of the front lands of the said Plantation by Henry Bouglé, Government Surveyor, dated 12th February, 1902, and deposited in the Registrar's Office of British Guiana, on the 6th May, 1902, without the buildings and erections thereon,—to and in favour of Joseph Molborough, of Sudddie, Essequebo.

11. By Isabella Armstrong, widow, of Alexander Village, East Bank, Demerary, as having been married in community of property to James Armstrong deceased and also as the sole heir, *ab intestato*, failing all relatives of her husband the said James Armstrong, deceased, TRANSPORT of a tract of Crown land, situate, lying and being at the southern point of Great Troolie Island, Essequibo River, commencing at a point on the eastern side of the Island, about 150 roods from the southern end and having a façade N. 211° 36′ E. 65 roods by a mean depth N. 301° 36′ E. of 115.38 roods being the northern portion of a Grant formerly in the occupancy of F. J. Kinch, in the county of Essequebo and colony of British Guiana, and containing 25 (twenty-five) acres as shown on a diagram by Henry H. Bouglé, Government Surveyor, dated the 14th day of February, 1900, and annexed to the Grant No. 2,374, a duplicate of which diagram together with a duplicate of the said Grant is deposited in the Office of the Government Land Department, subject to the conditions of the said Grant,—to and in favour of Isaac Waterman, of Noitgedacht, Wakenaam, Essequebo.

12. By Antonio de Freitas, of lot 21, Broad Street, Georgetown, a FIRST MORTGAGE on part of the concession or lots 15 (fifteen) and 16 (sixteen), situate in Cumingsburg, city of Georgetown, county of Demerary, being thirty feet in front and one hundred and sixty feet in depth and all the buildings and erections thereon,—to and in favour of The British Guiana Mutual Fire Insurance Company, Limited, of lots 27, 28 and 29, corner of Robb and Hincks Streets, Georgetown.

13. By Rampersaud, male, B.R., No. 292, of 1870, of Pln. Novar, Mahaicony Creek, TRANSPORT of a piece of land part of a tract of Crown Land situate lying and being on the right bank of the Mahaicony Creek, commencing 7 roods below the mouth of the Moco-Moco Creek, and extending thence upwards in façade S. 20° 15′ W. 100 roods by a mean depth S. 69° 45′ E. 300 roods in the county of Demerara, colony of British Guiana and containing 100 acres as shown on a diagram by F. C. Tronchin acting Government Surveyor, dated 19th March, 1898, and annexed to Grant No. 1,683, the said piece of land hereby transported having a façade of 15 roods commencing 25 roods from the western extremity of the northern boundary of said Grant, and extending in a southerly direction by the whole depth of said Grant, subject to the conditions contained in the said Grant.—to and in favour of Beeputh, male, B.R., No. 181 of 1878, of Moco-Moco, Mahaicony Creek.

14. By Joseph Santos Fernandes, of lot 7, Broad treet, Georgetown, Demerara, A FIRST MORTGAGE on lot 20 (twenty), part of the abandoned Plantation called and known as Maria's Lodge situate on the west coast of the county of Essequebo, said lot number 20 (twenty), being laid down and defined on a diagram of Plantation Maria's Lodge made by Frank Fowler, acting Assistant Crown Surveyor, on the 27th September, 1897, and deposited in the Registrar's Office of British Guiana on the 20th February, 1900, save and except the draining trench running across said lot, and on all the buildings and erections thereon; and *secondly*, on all and singular the stock-in-trade, machinery, plant, good-will, goods, wares, merchandise, furniture, fixtures, fittings, utensils and further appurtenances of every description, book and other debts, assets and choses in action of the retail spirit and provisions business now or hereafter carried on by the mortgagor upon the said lot 20 (twenty), hereinbefore particularly described, whether carried on upon the said premises or elsewhere in the said colony of British Guiana and on all other stock-in-trade, machinery, plant, good-will, goods, wares, merchandise, furniture, fittings, utensils, book and other debts, assets and choses in action and further appurtenances of every description which may hereafter be brought in or taken into the said business either in addition to those at present existing, or in substitution therefor or which may be due to the mortgagor hereafter in regard to the business or businesses which may hereafter be carried on by him whether upon the said premises or elsewhere in the said colony of British Guiana, and the licences for carrying on the said business or businesses,—to and in favour of J. P. Santos and Company, Limited, whose registered

Digitized by Google

office is at lots 54 and 55, Water Street, Robbstown, Georgetown.

15. By William Farnum Beamish Harris, of lot 18, Charles Street, Charlestown, TRANSPORT of east half of lot number 74 (seventy-four) or 87 (eighty-seven), situate in Werk-en-Rust, in the city of Georgetown, county of Demerary, with all the buildings and erections thereon,—to and in favour of Thomas Mendes, of lot 94, Smyth Street, Werk-en-Rust.

16. By Blanche Caroline Eveline Huthersall and Frederica Augusta Louisa Huthersall, spinsters, of lot 197, Charlotte Street, Georgetown, a FIRST MORTGAGE on lot number 197 (one hundred and ninety-seven) in that part of Georgetown called Lacytown as laid down and defined on the plan of the Town Districts, situated on the lands of the Vlissengen estate made by the Sworn Land Surveyor Luke M. Hill, dated 17th June, 1879, and deposited in the Registrar's Office of the counties of Demerary and Essequebo on the 1st of November, 1879, said plan having been approved of by the Governor and Court of Policy on the 22nd of September, 1879, and deposited in the Registrar's Office aforesaid, in pursuance of the provisions of section sixty-five of Ordinance No. 8 of the year 1876, said lot number 197 (one hundred and ninety-seven) being subject to the lien of the Receiver General of British Guiana and all the buildings and erections thereon,—to and in favour of The British Guiana Mutual Fire Insurance Company, Limited, of lots Nos. 27, 28 and 29, corner of Robb and Hincks Streets, Georgetown.

17. By Francis Marques of lot 109, Leopold Street, Georgetown, a FIRST MORTGAGE on the east half of east half of lot number 28 (twenty-eight), being part of Plantation La Penitence, situate on the east bank of the river Demerary and known on a chart or plan thereof by the Sworn Land Surveyor James Hackett deposited in the Registrar's Office of the counties of Demerary and Essequebo and in terms of a certain contract of sale and purchased dated the 16th of April, 1844, and recorded in the Registrar's Office aforesaid in the book of records No. 33, Vol. 1, folio 611, et sequentibus, and all the building and erections thereon,—to and in favour of The British Guiana Mutual Fire Insurance Company, Limited, of lots 27, 28 and 29, corner of Robb and Hinck Streets, Georgetown.

18. By Marian Adonis, the wife of William Adonis, of Robb Street Lacytown, Georgetown, a SECOND MORTGAGE on the south half of lot number 58 (fifty-eight), situate in North Newburg, Werk-en-Rust, city of Georgetown, county of Demerary and colony of British Guiana, and on all the buildings and erections thereon,—to and in favour of Eustace Gordon Woolford, of lots 134, 135 and 136, Kingston, Georgetown, and Edwin Angel Walbridge Sampson, of America Street, Georgetown.

19. By Mary Marshall, widow, of La Jalousie, West Coast, Demerary, as having been married in community of property to her husbtand Joseph Marshall, deceased and by Ignatius Marshall, Susan Alleyne, born Marshall the wife of FitzGerald Alleyne, Blanche Marshall, Elizabeth Marshall and Ernest Straker, as having been married in community of property to Martha Straker, born Marshall all of La Jalousie aforesaid, the said Ignatius Marshall Susan Alleyne born Marshall, Blanche Marshall, Elizabeth Marshall and Martha Straker born Marshall being the heirs, *ab intestato*, of their deceased father the said Joseph Marshall, TRANSPORT of lot number 15 (fifteen), part of the front lands of Plantation La Jalousie and Bien Fait, known together as Plantation La Jalousie, *cum annexis*, situate on the west sea coast of the county of Demerary and colony of British Guiana, the said lot being laid down and defined on a plan of part of the front lands of the said plantation, made by E. A. Haynes, Sworn Land Surveyor, dated 2nd September, 1907, and deposited in the Registrar's Office of British Guiana on the 19th November, 1907, —to and in favour of Sukihaji, No. 81,296, ex *Lena*, 1899, female East Indian residing at

20. By Rymond Gonsalves Ferreira of Pomeroon, TRANSPORT of a tract of Crown land situate and being on the left bank of the Pomeroon river, commencing at a paal marking the upper boundary of a tract of 25 acres held under licence No 3,537, by John Correira, and about 2 miles below Eurowah point, and extending in façade upwards S. 28° 03' E. 25 roods, with a mean depth S. 61° 57' W 300 roods in the county of Essequebo and colony of British Guiana and containing twenty-five Rhynland acres as shown on a diagram by James A. P. Bowhill, Government Surveyor, dated the sixteenth day of May, 1904, a duplicate of which diagram together with a duplicate of the Grant (No. 3818) is deposited in the Office of the Department of Lands and Mines, subject to the conditions of the said Grant,—to and in favour of John Gonsalves, of Pomeroon, Essequebo.

21. By Robert Hugh Birkett, the duly constituted attorney of Esther Birkett, widow, both of lot 78 (seventy-eight), New Charlestown, agreeably with power of attorney executed and recorded in office of the Registrar of British Guiana on the 10th January, 1912, TRANSPORT of the east quarter of lot number 78 (seventy-eight), situate in New Charlestown District, city of Georgetown, county of Demerary, and colony of British Guiana with all the buildings and erections thereon, subject to a First Mortgage passsd thereon on the 15th February, 1912,—in favour of The British Guiana Building Society, Limited.—to and in favour of William Beresford Jordan, of 7, Sussex Street, Georgetown.

22. By Margaret Amanda Straker, the wife of Joseph Abraham Straker, both of lot 48, Robb Street, Bourda, in the city of Georgetown, A FIRST MORTGAGE on the west half of lot number 49 (forty-nine), in that part of Georgetown called Bourda, as laid down and defined on the plan of the town districts, situated on the lands of the Vlissengen estate, made by the Sworn Land Surveyor Luke M. Hill, dated 17th June, 1879, and deposited in the Registrar's Office of the counties of Demerary and Essequebo on the First of November, 1879, said plan having been approved of by the Governor and Court of Policy on the 22nd of September, 1879, and deposited in the Registrar's Office aforesaid in pursuance of the provisions of section sixty-four of Ordinance No. 2 of the year 1876, and all the buildings and erections thereon,—to and in favour of The British Guiana Building Society, Limited, of lots Nos. 1, 2, and 3, High Street, Georgetown.

23. By George Douglas Richardson, of lot 249, Queenstown, in the city of Georgetown, A FIRST MORTGAGE on lot number 249 (two hundred and forty-nine), in that part of Georgetown called Queenstown Ward, as laid down and defined on the plan of the district situated on the lands of the Thomas estate, made by the Sworn Land Surveyor Luke M. Hill, C.E., dated 1st September, 1887, and deposited in the Office in Georgetown of the Registrar of the colony of British Guiana on the Seventh day of April, 1888, in pursuance of the provisions of section six of Ordinance two of 1887, said lot number 249 (two hundred and forty-nine), being subject to the By-Laws and Regulations passed by the Mayor and Town Council on the 15th May, 1888, and sanctioned by the Governor and Court of Policy on the 10th July, 1888, and all the buildings and erections thereon,—to and in favour of The British Guiana Building Society, Limited, of lots Nos. 1, 2 and 3, High Street, Georgetown.

24. By Percival Thompson, of lot 149, Regent Street, Lacytown, in the city of Georgetown, A FIRST MORTGAGE on the west half of lot number 215 (two hundred and fifteen), in that part of Georgetown called Bourda, as laid down and defined on the plan of the Town districts, situated on the lands of the Vlissengen estate, made by the Sworn Land Surveyor Luke M. Hill, dated 17th June, 1879, and deposited in the Registrar's Office of the counties of Demerary and Essequebo on the 1st of November, 1879, said plan having been approved of by the Governor and Court of Policy on the 22nd of September, 1879, and deposited in the Registrar's Office aforesaid in pursuance of the provisions of section sixty-four of Ordinance No. 2 of the year 1876, and all the buildings and erections thereon,—to and in favour of The British Guiana Building Society, Limited, of lots Nos. 1, 2 and 3, High Street, Georgetown.

25. By Manoel Jacintho Carreiro, of lot 12, James Street, Albouystown, in the city of Georgetown, a FIRST MORTGAGE on lot number 28 (twenty-eight), in North Freeburg, in the city of Georgetown, and all the buildings and erections thereon,—to and in favour of The Demerara Mutual Life Assurance Society, Limited, of lots 1, 2, and 3, High Street, Robbstown, Georgetown.

26. By William Van Battenburg Gunning, of lot 69, Main Street, in the city of Georgetown, in his quality as one of the joint and several Attorneys in this colony of Adriana Catherine Van Battenburg Stafford, born Gunning, widow, a FIRST MORTGAGE on lot number 218 (two hundred and eighteen) in that part of Georgetown called Lacytown, as laid down and defined on the plan of the Town districts, situated on the lands of the Vlissengen estate, made by the Sworn Land Surveyor Luke M. Hill, dated 17th June, 1879, and deposited in the Registrar's Office of the counties of Demerary and Essequebo, on the 1st of November, 1879, said plan having been approved of by the Governor and Court of Policy on the 22nd of September, 1879, and deposited in the Registrar's Office aforesaid in pursuance of the provisions of section sixty-five of Ordinance No. 8 of the year 1876, and all the buildings and erections thereon,—to and in favour of The Demerara Mutual Life

Digitized by Google

Assurance Society, Limited, of lots 1, 2, and 3, High Street, Robbstown, Georgetown.

27. By George Richard Vaughan, of lot 142, Regent Road, Bourda, in the city of Georgetown, TRANSPORT of east half of the concesssion or lot number 17 (seventeen), situate in Charlestown district, in the city of Georgetown, county of Demerary and colony of British Guiana with all the buildings and erections thereon,—to and in favour of Matilda Livingstone and the minor Ruth Leonie Livingstone, both of lot 14, Bent Street, in the city of Georgetown.

28. By Constantine Gonsalves, of 144, Church Street, Georgetown, TRANSPORT of the east half of lot number 51 (fifty-one), situate in North Freeburg District, in the city of Georgetown, county of Demerary and colony of British Guiana, with all the buildings and erections thereon,—to and in favour of Robert Hugh Birkett, of 78, Broad Street, Georgetown.

29. By Thomas Mendes, of lot 94, Smyth Street, Georgetown, Demerara, a FIRST MORTGAGE on *firstly* the east half of lot number 114 (one hundred and fourteen), in that part of Georgetown called Lacytown, as laid down and defined on the Town Districts, situated on the plan of the Vlissengen estate, made by the Sworn Land Surveyor Luke M. Hill, dated 17th June, 1879, and deposited in the Registrar's Office of the counties of Demerary and Essequebo on the first of November, 1879, said plan having been approved of by the Governor and Court of Policy on the 22nd of September, 1879, and deposited in the Registrar's Office aforesaid in pursuance of the provisions of section sixty-four of Ordinance No. 2 of the year 1876, and all the building and erections thereon, said east half of lot 114, being subject to the lien of the Receiver General of British Guiana; *secondly*, the east half of lot number 74 (seventy-four) or 87 (eighty-seven), situate in Werk-en-Rust, in the city of Georgetown, county of Demerary and all the buildings and erections thereon,—to and in favour of The British Guiana Mutual Fire Insurance Company, Limited, of lots Nos. 27, 28 and 29, corner of Robb and Hincks Streets, Georgetown.

30. By Sookea (female), No. 285, ex *Ganges*, 1871, widow, as one of the legatees under the last will and testament of her husband Mutoye, deceased, No. 49, ex *Ganges*, 1871, bearing date 1st June, 1892, and deposited in the Registrar's Office of the counties of Demerary and Essequibo on the 20th June, 1892, and as the sole heiress, *ab intestato*, of Boodhia, deceased, who was also one of the legatees under the said last will and testament of the said Mutoye, deceased. TRANSPORT of five undivided twelfth parts or shares of and in lot No. 86 (eighty-six), part of Plantation Vereeniging, sometimes known as and called Plantation Supply, situate on the west bank of the Mahaica creek, in the county of Demerary, in the colony of British Guiana, the said lot being laid down and defined on a diagram of part of Vereeniging by the Sworn Land Surveyor W. J. Fowler, dated 28th April, 1890, and deposited in the Registrar's Office of British Guianajon the 12th of February, 1891, —to and in favour of Buskulia, No. 45, ex *Pandora*, 1878.

Registrar's Office of British Guiana, Georgetown, Demerary, this 26th day of September, 1913.

B. S. NEWSAM,
Acting Registrar.

County of Berbice.

25th October, 1913.

[First Publication.]

THE following TRANSPORTS are intended to be passed before one of Their Honours the Judges of the Supreme Court of British Guiana on any day after Saturday, the 25th day of October, 1913, which such Judge shall be pleased to appoint, viz.:—

1. By Seerutton, a male Indian immigrant, also known as and called Seeruthun, male, No. 21, ex *Devonshire*, 1869, of Essex Street, New Amsterdam, Berbice, TRANSPORT of a piece of land forming part of the southern back quarter of lot number 4 (four), situate in that part of the town of New Amsterdam called Smyth's Town, bounded on the east by the property belonging to Leonard Cæsar, formerly the property of Antonio De Santos, west by the public middle road, north by the street running through the centre of the said lot, and south by lot number 5 (five), the said piece of land being one hundred and fifty-eight (158) Rhynland feet in depth and marked "A" on a diagram by the Sworn Land Surveyor, William Chalmers, dated 29th October, 1875, and deposited in the Registrar's Office of Berbice, on the 1st day of November, 1875, with the buildings and erections thereon,—to and in favour of Sirtajia, female, No. 44,377, ex *Foyle*, 1890, single woman, of Essex Street, New Amsterdam, Berbice.

2. By Henry Ebenezer Jones, of lot 8, St. Ann's Street, New Amsterdam, Berbice, in his quality as the duly constituted attorney in this colony of Joseph Charles George Westley, TRANSPORT of lot number 10 (ten), part of the eastern third part of the lots numbers 1 (one), 2 (two), 3 (three) and 4 (four), situate, lying and being on the east sea coast of Berbice, and comprising six hundred acres of land or thereabout, now known as Plantation Palmyra, the said lot number 10 (ten), being laid down and defined on a diagram of the western half of the said lot number 4 (four), known as Palmyra, made by George D. Bayley, Sworn Land Surveyor, dated 17th April, 1895, and deposited in the Registrar's Office of British Guiana, in the county of Berbice on the 23rd day of May, 1898, with the right of grazing cattle and other stock on the pasturage grounds of the whole said lot number 4 (four), and reserving to the present and future proprietors of the said lot number 4 (four) the right of grazing cattle and other stock on the pasturage grounds of the said lot hereby transported, with the buildings and erections thereon,—subject to a First Mortgage in favour of the British Guiana Building Society, Limited, dated the 9th day of December, 1911,—to and in favour of William Winter Evans, of Plantation Palmyra, aforesaid.

3. By Julia Maria Sardinha, widow, of Asylum Street, New Amsterdam, Berbice, in her own right as having been married in community of property to her husband Manoel Jose Sardinha, deceased, and as mother and natural guardian of the minors, John Aloysius Sardinha, Luzia Sardinha, Manoel Julio Sardinha and Antonio Cæsar Sardinha, four of the heirs, *ab intestato*, of their father the said Manoel Jose Sardinha, deceased, being hereto duly authorized by an order made by His Honour Albert Earnshaw, acting Chief Justice of British Guiana, dated the 16th August, 1913, and by Maria Julia Sardinha, spinster, of Asylum Street, aforesaid, as the other heir, *ab intestato*, of the said Manoel Jose Sardinha, deceased, TRANSPORT of a tract of land, situate, lying and being on the right bank of the Berbice river, known as Glastulich or lot number 23 (twenty-three), and beginning 5 (five) roods above the upper side line dam of lot number 22 (twenty-two), and extending thence S. 62° 35' E. 7.0 (seven hundred and thirty) roods, thence S. 24° 2' W. 149 (one hundred and forty-nine) roods, and thence N. 63° 2' W. 719 (seven hundred and nineteen) roods to the river, in the county of Berbice and containing 367½ (three hundred and sixty-seven and a half) acres, as shown on a diagram by F. U. Tronchin, acting Government Surveyor, dated the 14th day of June, 1900, annexed to the Grant (No. 2,541) of the said tract of land issued to the said Manoel Jose Sardinha on the 16th November, 1900, with the buildings, erections and appurtenances thereon and thereto belonging,—to and in favour of Matthias Ferreira, of Lad Lane, New Amsterdam, Berbice.

Registrar's Office of British Guiana, New Amsterdam, Berbice, this 10th day of October 1913.

B. S. NEWSAM,
Acting Registrar.

County of Berbice.

18th October, 1913.

[Second Publication.]

THE following TRANSPORTS and MORTGAGES are intended to be passed before one of Their Honours the Judges of the Supreme Court of British Guiana on any day after Saturday, the 18th day of October, 1913, which such Judge shall be pleased to appoint:—

1. By Henry Young, of Kingelly village, West Coast, Berbice, TRANSPORT of lot number 24 (twenty-four), part of Plantation Kingelly, situate on the west sea coast of the county of Berbice, said lot number 24 (twenty-four), being laid down and designated on a diagram of said Plantation Kingelly, made by William Chalmers, Sworn Land Surveyor, bearing date 1st February, 1868, and deposited in the Registrar's Office in Berbice on the 24th March, 1875, no building thereon, save and except a strip of land, 100 feet in width, presently enclosed by wire fences, running across the said lot number 24 (twenty-four), said strip being the property of the Demerara Railway Company,—to and in favour of William Alfred Douglas, of Pitt Street, New Amsterdam, Berbice.

2. By Boudhiram male, No. 10,663, ex *Lightning*, 1881, of Plantation Bath, West Coast, Berbice, TRANSPORT of lot number 3 (three), part of lot number 3 (three), known as Plantation Mon Choisi, situate on the west coast of Berbice, the said lot number 3 (three) hereby transported being laid down and defined on a diagram of said plantation made by Frank Fowler, Sworn Land Surveyor, bearing date

Digitized by Google

13th May, 1895, and deposited in the Registrar's Office of British Guiana at New Amsterdam on the 9th day of November, 1896, save and except a strip of land measuring 100 feet in width at present enclosed by wire fences running through the said lot number 3 (three), the property of The Demerara Railway Company, no buildings thereon,—to and in favour of Hublal Sing, male, No. 89,912, ex *Rhone*, 1901, of Plantation Bath, aforesaid.

3. By Peter Augustus Francis, of lot 26, Harkman's Lane, New Amsterdam, Berbice, a FIRST MORTGAGE on part of the northern back quarter of lot number 26 (twenty-six), situate in that part of the town of New Amsterdam called Smyth town, bounded on the east by part of said lot the property of Judy Summersall, on the west by the trench along High Street, on the south by the drain along the street running through the centre of said lot number 26 (twenty-six), and on the north by the drain dividing lots number 25 (twenty-five) and 26 (twenty-six), and all the buildings and erections thereon,—to and in favour of The British Guiana Building Society, Limited, of lots Nos. 1, 2, and 3, High Street, Georgetown.

4. By Redeye, No. 466, ex *King Arthur*, 1876, male Indian immigrant, of Plantation Cotton Tree, in the county of Berbice, a FIRST MORTGAGE on lot number 11 (eleven), being a portion of Plantation Cotton Tree, situate on the west coast of the county of Berbice, agreeably with a diagram thereof, dated 26th September, 1892, made by Frank Fowler, Sworn Land Surveyor, and deposited in the Registrar's Office of British Guiana New Amsterdam, on the 11th October, 1892, and all the buildings and erections thereon, save and except lot letter B, part of said lot number 11 (eleven), transported to Mahuree,—to and in favour of The British Guiana Building Society, Limited, of lots Nos. 1, 2 and 3, High Street, Georgetown.

5. By the Colony of British Guiana, TRANSPORT of lot number 13 (thirteen) on the western half of Plantation Brighton or lot 37, situate on the Corentyne Coast, in the county of Berbice and colony of British Guiana, said lot number 13 (thirteen) being laid down and defined on a diagram of said plantation by Frank Fowler, Third Government Surveyor, dated 20th October, 1887, and deposited in the Registrar's Office of British Guiana on the 19th December, 1887,—to and in favour of Simon McKenzie Rose, of Plantation Brighton, aforesaid.

Registrar's Office of British Guiana, New Amsterdam, Berbice, this 3rd day of October, 1913.

B. S. NEWSAM,
Acting Registrar.

County of Berbice.

11TH OCTOBER, 1913.

[THIRD PUBLICATION.]

THE following TRANSPORTS and MORTGAGES are intended to be passed before one of Their Honours the Judges of the Supreme Court of British Guiana on any day after Saturday, the 11th day of October, 1913, which such Judge shall be pleased to appoint, viz.:—

1. By Boodhun, male, B.R., No. 111 of 1878, of Plantation No. 47, Corentyne coast, Berbice, TRANSPORT of lot number 26 (twenty-six), part of the back lands of Plantation lot No. 64 or Babylon, situate on the Corentyne coast of the county of Berbice, the said lot number 26 (twenty-six) extending from the public road running across the said lot number 64 or Babylon as far as it goes aback measuring three and a half roods in breadth as laid down and defined on a diagram of said Plantation lot No. 64 or Babylon by the Sworn Land Surveyor John Peter Prass, dated 5th May, 1889, and deposited in the Registrar's Office of British Guiana, New Amsterdam, on the 15th day of September, 1886, subject to the conditions contained in the transport of the back lands of the said lot number 64 or Babylon as transported by the Colony of British Guiana to Eli Hughes and Adam Baillie, with the building thereon,—to and in favour of Jandy, male, No. 274, ex *Clarence*, 1868, of Plantation No. 64, Corentyne coast, Berbice.

2. By Hugh Lindsay Franck, of lot 53, Brickdam, in the city of Georgetown, and Susan Kaufmann, widow, of lot 48, Brickdam, Georgetown, or either of them in their quality as the joint and several attorneys in this colony of Albert Edward Manning, of lot 48, Brickdam, Georgetown, agreeably with power of attorney executed in the Registrar's Office of British Guiana at Georgetown, Demerara, on the 25th day of July, 1913, TRANSPORT of the eastern half of Plantation Hermitage or lot number 13 (thirteen), situate on the east sea coast of Berbice, with all the buildings and erections thereon,—to and in favour of Isaac Edward Adrian Patoir, of Plantation East Lothian, East Coast, Berbice.

3. By S. Davson & Company, Limited, a Company incorporated under the Companies Acts 1862 to 1900, and whose registered office is situate at 79, Mark Lane, in the city of London, in England, by their duly constituted attorney in this colony, Cecil Farrar, of the city of Georgetown, a FIRST MORTGAGE on *firstly*, all that piece or parcel of land situate in the Town of New Amsterdam, shewn and delineated as mud lots No. 7, 8 and N½ 9 on a plan by L. S. Hohenkerk, Government Surveyor, dated the twenty-first day of May, 1902, and deposited in the Office of the Registrar of British Guiana, at New Amsterdam, on the 11th day of June, 1903, and all the buildings and erections thereon; and *secondly*, all and singular the stock-in-trade, good-will, machinery, plant, goods, wares, merchandise, furniture, fittings, fixtures, utensils, articles and further appurtenances of every description, book and other debts, assets, and choses in action of the business or businesses carried on by the mortgagors upon the aforesaid premises or upon a part or parts thereof, and whether carried on upon the said premises or elsewhere in the said county of Berbice, in the said colony, and all other stock-in-trade, machinery, plant, goods, wares, merchandise, furniture, fittings, fixtures, utensils, articles and further appurtenances of every description, book and other debts, asssets and choses in action which may hereafter be brought in or taken into the said business or businesses either in addition to those at present existing or in substitution therefor or which may be or become due to the mortgagors in connection with the said business or businesses whether carried on upon the said premises or elsewhere in the said county of Berbice,—to and in favour of Edward Rae Davson, Ivan Buchanan Davson and Thomas Gordon Davson, carrying on business together in copartnership as Merchants at 79, Mark Lane, in the city of London, in England, under the name, style and firm of H. K. Davson & Company.

4. By Robert Fredericks, of lot 15, Cooper's Lane, New Amsterdam, Berbice, A FIRST MORTGAGE on part of the northern back quarter of lot number 15 (fifteen), situate in that part of the Town of New Amsterdam called Smyth Town, bounded on the east by part of said lot, the property of Colin Lewis, on the west by part of said lot, the property of F. Taitt, on the north by the drain dividing lots numbers 14 (fourteen) and 15 (fifteen) and on the south by the drain along the street running through the centre of said lot number 15 (fifteen) and all the buildings and erections thereon,—to and in favour of The British Guiana Building Society, Limited, of lots Nos. 1, 2 and 3, High Street, Georgetown.

Registrar's Office of British Guiana, New Amsterdam, Berbice, this 26th day of September, 1913.

B. S. NEWSAM,
Acting Registrar.

Execution Sales.

BY THE REGISTRAR.

Counties of Demerary & Essequebo

[FIRST PUBLICATION.]

PURSUANT to writs of execution in the matters following:—

I, the undersigned Registrar of British Guiana, or my lawful deputy, will expose for sale to the highest bidder, in the presence of a Sworn Clerk or Assistant Sworn Clerk, at the Victoria Law Courts, in the city of Georgetown, on Monday, the 27th day of October, 1913, at 12 o'clock, noon:—

1. In behalf of the Chairman of the Local Authority of the Golden Grove and Nabaclis Village District *versus* the proprietor of S½ of lot No. 21, section C; W½ of lot No. 55, section D, and all right, title, and interest in and to W½ of lot No. 88, section F; E½ of N½ of lot No. 55, section G, Nabaclis, during the continuance of the Licence of Occupancy No. 367, dated 17th July, 1889, and granted to the proprietors of Plantation Nabaclis, in the Golden Grove and Nabaclis Village District:—South half of lot number 21, section C; west half of lot number 55, section D; and all right, title, and interest in and to west half of lot number 88, section F; east half of north half of lot number 55, section G, Nabaclis, during the continuance of the Licence of Occupancy No. 367, dated 17th July, 1889, and granted to the proprietors of Plantation Nabaclis, in the Golden Grove and Nabaclis Village District, in the county of Demerary and colony of British Guiana, no building thereon, appraised as the property of heirs of Henry Quashie.

2. In behalf of the Chairman of the Local Authority of the Golden Grove and Nabaclis Village

Digitized by Google

District *versus* the proprietor of N½ of lot No. 66, section B; E½ of lot No. 11, section D; and all right, title, interest in and to E½ of lot No. 66, section E; W½ of lot No. 14, section G, Nabaclis, during the continuance of the Licence of Occupancy No. 367, dated 17th July, 1889, and granted to the proprietors of Plantation Nabaclis, in the Golden Grove and Nabaclis Village District:—North half of lot number 66, section B; east half of lot number 11, section D; and all right, title, and interest in and to east half of lot number 66, section E; west half of lot number 14, section G, Nabaclis, during the continuance of the Licence of Occupancy No. 367, dated 17th July, 1889, and granted to the proproprietors of Plantation Nabaclis, in the Golden Grove and Nabaclis Village District, in the county of Demerary and colony of British Guiana, no building thereon, appraised as the property of William Jemmott.

3. In behalf of the Chairman of the Local Authority of the Golden Grove and Nabaclis Village District *versus* the proprietor of W½ of lot No. 15, section B, E½ of lot No. 61, section D; and all right, title, and interest in and to W½ of 8½ lot No. 2 and E½ of lot No. 35, section E, Nabaclis, during the continuance of the Licence of Occupancy No. 367, dated 17th July, 1889, and granted to the proprietors of Plantation Nabaclis, in the Golden Grove and Nabaclis Village District:—West half of lot number 15, section B; east half of lot number 61, section D, and all right, title, and interest in and to west half of south half of lot number 2, and east half of lot number 35, section E, Nabaclis, during the continuance of the Licence of Occupancy No. 367, dated 17th July, 1889, and granted to the proprietors of Plantation Nabaclis, in the Golden Grove and Nabaclis Village District, in the county of Demerary and colony of British Guiana, no building thereon, appraised as the property of Emily James and others.

4. In behalf of the Chairman of the Local Authority of the Helena Country District *versus* the proprietor of S ½ of house lot No. 2, section B, south Supply; W ½ of cultivation lot No. 36, section B, south Veereniging, in the Helena Country District:—South half of house lot number 2, section B, south Supply; west half of cultivation lot number 36, section B, south Veereniging, in the Helena Country District, in the county of Demerary, and colony of British Guiana, no building thereon, appraised as the property of Mohesh.

5. In behalf of the Chairman of the Local Authority of the Helena Country District *versus* the proprietor of house lots Nos. 23 and 24 section B, south Belmont; cultivation lots 28 and 29, section D, south Supply, in the Helena Country District:—House lots numbers 23 and 24 section B, south Belmont; cultivation lots numbers 28 and 29, section D, south Supply, in the Helena Country District, in the county of Demerary, and colony of British Guiana, no building thereon, appraised as the property of Chas. Hydman.

6. In behalf of the Chairman of the Local Authority of the Helena Country District *versus* the proprietor of E ½ of house lot No. 19, section B, south Belmont; W ½ of cultivation lot No. 48, section C, north Supply, in the Helena Country District:—East half of house lot number 19, section B, south Belmont; West half of cultivation lot number 48, section C, north Supply, in the Helena Country District, in the county of Demerary and colony of British Guiana, without the building thereon, appraised as the property of Sukhdeyia.

7. In behalf of the Chairman of the Local Authority of the Helena Country District *versus* the proprietor of house lots 37, 38 and 39 section A, north Supply, in the Helena Country District:—House lots numbers 37, 38 and 39 section A, north Supply, in the Helena Country District, in the county of Demerary, and colony of British Guiana, no building thereon, appraised as the property of Pollydore Higgings.

8. In behalf of the Chairman of the Local Authority of the Helena Country District *versus* the proprietor of house lot No. 72, section C; cultivation lot No. 68, section F, north Good Hope, in the Helena Country District:—House lot number 72, section C; cultivation lot number 68, section F, north Good Hope, in the Helena Country District, in the county of Demerary, and colony of British Guiana, no building thereon, appraised as the property of Sawoyalayah.

9. In behalf of the Chairman of the Local Authority of the Helena Country District *versus* the proprietor of house lot No. 48, section D, south Good Hope; cultivation lot No. 49, section C, north Helena 2, in the Helena Country District:—House lot number 48, section D, south Good Hope; cultivation lot number 49, section C, north Helena 2, in the Helena Country District, in the county of Demerary, and colony of British Guiana, no building thereon, appraised as the property of Baljou deceased.

10. In behalf of the Chairman of the Local Authority of the Abram Zuil Country District *versus* the proprietor of lot No. 16 (sixteen), Abram Zuil, in the Abram Zuil Country District:—Lot number 16 (sixteen), Abram Zuil, in the Abram Zuil Country District, in the county of Essequebo and colony of British Guiana, no building thereon appraised as the property of

All persons having any right, title, interest or claim in and to any of the above properties, and who may have just grounds to oppose the sale thereof, are hereby required to do so in due form of law at the Registrar's Office in Georgetown, Demerara, within fourteen days after the first Saturday's advertisement setting forth his, her or their reasons of opposition in writing duly signed by a Barrister-at-Law or Solicitor, and thereafter to proceed according to law. Those inclined to purchase will attend at the time and place beforementioned.

Terms of Sale.—$100 and under, Cash; above that sum, one month's credit with interest from the day of sale.

Registrar's Office of British Guiana, Georgetown, this 10th day of October, 1913.

B. S. NEWSAM,
Acting Registrar.

Counties of Demerary & Essequebo.

[Second Publication.]

PURSUANT to an Order granted by His Honour Albert Earnshaw, acting Chief Justice of British Guiana, bearing date 5th August, 1913, on the petition of Ramlogan, whose place of abode is at Clonbrook, East Coast, Demerary, plaintiff.

I, the undersigned, Registrar of British Guiana, or my lawful deputy, will expose for sale to the highest bidder, in the presence of a Sworn Clerk or Assistant Sworn Clerk, at the Victoria Law Courts, in the city of Georgetown, on Monday, the 20th day of October, 1913, at 12 o'clock, noon:—

1. In behalf of the abovenamed petitioner *versus* H. S. Gaskin, defendant:—The rice factory and machinery situate on lot B, Clonbrook, on the east sea coast of the county of Demerary and colony of British.

[Second Publication.]

PURSUANT to an Order granted by His Honour Albert Earnshaw, acting Chief Justice of of British Guiana, bearing date 26th September, 1913, on the petition of S. P. Parrah, an inhabitant of the county of Demerara and colony of British Guiana, plaintiff:—

I, the undersigned Registrar of British Guiana, or my lawful deputy, will expose for sale to the highest bidder, in the presence of a Sworn Clerk or Assistant Sworn Clerk, at the Victoria Law Courts, in the city of Georgetown, on Monday, the 20th day of October, 1913, at 12 o'clock, noon:—

2. In behalf of the abovenamed petitioner *versus* Buphum, defendant:—The west half of lot 180, situate in Albouystown, in the city of Georgetown, east bank, Demerara river, with the building and erection thereon.

[Second Publication.]

PURSUANT to an Order granted by His Honour Albert Earnshaw, acting Chief Justice of British Guiana, bearing date 4th September, 1913, on the petition of Sina Ann Roberts, an inhabitant of the county of Demerary and colony of British Guiana, plaintiff:—

I, the undersigned Registrar of British Guiana, or my lawful deputy will expose for sale to the highest bidder, in the presence of a Sworn Clerk, or Assistant Sworn Clerk, at the Victoria Law Courts, in the city of Georgetown, on Monday, the 20th day of October, 1913, at 12 o'clock, noon:—

3. In behalf of the abovenamed petitioner *versus* Alexander Chester, defendant:—*Firstly*, one undivided third part or share of and into lot 16, situate at Supply Village, formerly called Veereniging, East Coast, Demerara, without the buildings and erections thereon; and *secondly*, one undivided third part or share of and into lot 59, situate at Mahaica Village, East Coast, Demerara, with one undivided third part or share of and into the buildings and erections thereon, save and except one building thereon used as a butcher's shop, the property of one Granville and save and except the lease therefor.

[Second Publication.]

PURSUANT to an Order granted by His Honour Sir Thomas Crossley Rayner, Knight, Chief Justice of British Guiana, bearing date 11th Feb-

Digitized by Google

ruary 1913, on the petition of Antonio Ferreira Cabral, of Plantation Vergenoegen, West Coast, Demerara, plaintiff.

I, the undersigned Registrar of British Guiana, or my lawful deputy, will expose for sale to the highest bidder, in the presence of a Sworn Clerk or Assistant Sworn Clerk, at the Victoria Law Courts, in the city of Georgetown, on Monday, the 20th day of October, 1913, at 12 o'clock, noon :—

4. In behalf of the abovenamed petitioner *versus* S. C. Bowen, as executor of the estate of C. A. Bowen, deceased, defendant :—A piece of land comprising eight acres, more or less, part of lot number 16 (sixteen), section E, comprising 29 (twenty-nine) acres, 160 (one hundred and sixty) roods, part of Plantation Het Vergenoegen, *cum annexis*, situate, lying and being on the west coast of the county of Demerary, in the colony of British Guiana, bounded on the east by Plantation Tuschen de Vrienden, on the west by Plantation Philadelphia, on the north by the Atlantic and on the south by the Government lands, the said lot being laid down and defined on a plan of the front lands of Plantation Vergenoegen, *cum annexis*, made by James A. P. Bowhill, Sworn Land Surveyor, dated 24th December, 1907, and recorded in the office of the Commissioner of Lands and Mines on the 28th day of January, 1908, and to be deposited in the Registrar's Office of British Guiana, with the right to the transportees, their servants and agents to use the dam and navigation trenches of the said plantation running from the public road to the said lot 16 (sixteen) and the cross canal running aback of the said lot for the purpose of ingress to and egress from the said lot, on foot or by boat and with right to drain the said lot through the side-line trench of the said plantation and to use the koker trench for loading and discharging punts, sloops, boats and other crafts used in connection with the said lot, bnt without any obligation on the part of the Bank to maintain or keep clean the said dams, trenches and canal, the said piece of land comprising eight acres, more or less, being bounded on the east by the side-line of Plantation Het Vergenoegen, on the west by the middle-walk dam of Plantation Het Vergenoegen, on the north by the said lot 16 aforesaid and on the south by the back lands of the said Plantation Het Vergenoegen.

[SECOND PUBLICATION.]

PURSUANT to an order granted by His Honour Albert Earnshaw, acting Chief Justice of British Guiana, bearing date 23rd September, 1913, on the petition of Cheddie, of De Ridder's Faith, west Bank, Demerara river and colony of British Guiana, plaintiff :—

I, the undersigned Registrar of British Guiana, or my lawful deputy, will expose for sale to the highest bidder, in presence of a Sworn Clerk or Assistant Sworn Clerk, at the Victoria Law Courts, in the city of Georgetown, on Monday, the 20th day of October, 1913, at 12 o'clock, noon :—

5. In behalf of the abovenamed petitioner *versus* A. McCalman and Dia, defendants :—The east half of the south half of lot number 100 (one hundred) in the village of Bagotville, situate on the west bank of the river Demerary, in the colony of British Guiana, with all the buildings and erections thereon, the property of the abovenamed defendant Dia.

[SECOND PUBLICATION.]

PURSUANT to writs of execution in the matters following :—

I, the undersgned Reigistrar of British Guiana or my lawful deputy, will expose for sale to the highest bidder, in the presence of a Sworn Clerk or Assistant Sworn Clerk, at the Victoria Law Courts, in the city of Georgetown, on Monday, the 20th day of October, 1913, at 12 o'clock, noon :—

6. In behalf of William Alstein Parker, Official Receiver of British Guiana, and Bartholomew Austin Day, Administrator Guardians of the estate of Pierre Louis de Saffon, deceased, plaintiffs, *versus* Shiprah Eliah Bob, the wife of and assisted as far as need be by her husband Alexander Bob, defendant : The west half of lot number 79 (seventy-nine), in that part of Georgetown called Bourda, as laid down and defined on the plan of the Town districts situated on the lands of the Vlissengen Estate, made by the Sworn Land Surveyor Luke M. Hill, dated 17th June, 1879, and deposited in the Registrar's Office of the counties of Demerary and Essequebo on the 1st of November, 1879, said plan having been approved of by the Governor and Court of Policy on the 22nd of September, 1879, and deposited in the Registrar's Office, aforesaid, in pursuance of the provisions of section 64 of Ordinance No. 2 of the year 1876, and all the buildings and erections thereon.

7. In behalf of the Chairman of the Local Authority of the Den Amstel and Fellowship Village District *versus* the proprietor of N½ of lot No. 2, section A, Fellowship, in the Den Amstel and Fellowship Village District :—North half of lot number 2, section A, Fellowship, in the Den Amstel and Fellowship Village District, in the county of Demerary, and colony of British Guiana, no building thereon, appraised as the property of Moses Moss.

8. In behalf of the Chairman of the Local Authority of the Den Amstel and Fellowship Village District *versus* the proprietor of N½ of lot No. 7, section A, Fellowship, in the Den Amstel and Fellowship Village District :—North half of Lot number 7, section A, Fellowship, in the Den Amstel and Fellowship Village District, in the county of Demerary, and colony of British Guiana, no building thereon, appraised as the property of James Roberts,

9. In behalf of the Chairman of the Local Authority of the Den Amstel and Fellowship Village District *versus* the proprietor of S½ of E½ of lot No. 14, section A, Fellowship, in the Den Amstel and Fellowship Village District :—South half of east half of lot number 14, section A, Fellowship, in the Den Amstel and Fellowship Village District, in the county of Demerary and colony of British Guiana, with the buildings thereon, appraised as the property of Chan-a-Chung.

10. In behalf of the Chairman of the Local Authority of the Den Amstel and Fellowship Village District *versus* the proprietor of N¼ of lot No. 16, section A ; the undivided 500th part of section B ; W½ of lot No. 107, section E, and the undivided 500th part of section F, Den Amstel, in the Den Amstel and Fellowship Village District :—North quarter of lot number 16, section A ; the undivided 500th part of section B ; west half of lot number 107, section E, and the undivided 500th part of section F, Den Amstel, in the Den Amstel and Fellowship Village District, in the county of Demerary and colony of British Guiana, no building thereon, appraised as the property of Joseph Smart.

11. In behalf of the Chairman of the Local Authority of the Den Amstel and Fellowship Village District *versus* the proprietor of N½ of lot No. 40, section A ; the undivided 250th part of section B ; E½ of lot No. 87, section C ; W½ of lot No. 87, section D ; E½ of lot No. 87, section E ; and the undivided 250th part of section F, Den Amstel, in the Den Amstel and Fellowship Village District :—North half of lot number 40, section A ; the undivided 250th part of section B ; east half of lot number 87, section C ; west half of lot number 87, section D ; east half of lot number 87, section E ; and the undivided 250th part of section F, Den Amstel, in the Den Amstel and Fellowship Village District, in the county of Demerary, and colony of British Guiana, without the buildings thereon, appraised as the property of heirs of Samuel Paul.

12. In behalf of the Chairman of the Local Authority of the Den Amstel and Fellowship Village District *versus* the proprietor of S ½ of lot No. 48, section A ; the undivided 250th part of section B ; W ½ of lot No. 103, section C ; E½ of lot No. 103, section D ; W½ of lot No. 103, section E ; and the undivided 250th part of section F, Den Amstel, in the Den Amstel and Fellowship Village District :—South half of lot number 48, section A ; the undivided 250th part of section B ; west half of lot number 103, section C ; east half of lot number 103, section D ; west half of lot number 103, section E ; and the undivided 250th part of section F, Den Amstel, in the Den Amstel and Fellowship Village District, in the county of Demerary and colony of British Guiana, without the building thereon, appraised as the property of Nancy Small.

13. In behalf of the Chairman of the Local Authority of the Den Amstel and Fellowship Village District *versus* the proprietor of S½ half lot No. 78, section A ; the undivided 250th part of section B ; and the undivided 250th part of section F, Den Amstel, in the Den Amstel and Fellowship Village District :—South half of lot number 78, section A ; the undivided 250th part of section B ; and the undivided 250th part of section F, Den Amstel, in the Den Amstel and Fellowship Village District, in the county of Demerary, and colony of British Guiana, no building thereon, appraised as the property of Jose Louis Da Silva.

14. In behalf of the Chairman of the Local Authority of the Den Amstel and Fellowship Village District *versus* the proprietor of N ½ of lot No. 77 section A ; the undivided 250th part of section B ; E ½ of lot No. 93, section C ; W ½ of lot No. 93, section D ; E ½ of lot No. 93, section E ; and the undivided 250th part of section F, Den Amstel, in the Den Amstel and Fellowship Village District :—North half of lot number 77, section A ; the undivided 250th part of section B ; east half of lot number 93, section C ; west half of lot number 93, section D ; east half of lot number 93, section E ; and the undivided 250th part part of section F, Den Amstel, in the Den Amstel and Fellowship Village District, in the county of Demerary, and colony of British Guiana,

Digitized by Google

no building thereon, appraised as the property of L. Amsterdam and Aurelia.

15. In behalf of the Chairman of the Local Authority of the Den Amstel and Fellowship Village District *versus* the proprietor of S ½ of lot No. 73, section A; the undivided 250th part of section B; E ½ of lot No. 36, section C; W ½ of lot No. 36, section D; E ½ of lot No. 36, section E; and the undivided 250th part of section F, Den Amstel, in the Den Amstel and Fellowship Village District:—South half of lot number 73, section A; the undivided 250th part of section B; east half of lot number 36, section C; west half of lot number 36, section D; east half of lot number 36, section E; and the undivided 250th part of section F, Den Amstel, in the Den Amstel and Fellowship Village District, in the county of Demerary, and colony of British Guiana, without the building thereon, appraised as the property of Subhan.

16. In behalf of the Chairman of the Local Authority of the Den Amstel and Fellowship Village District *versus* the proprietor of N½ of Lot No. 31, section A; the undivided 250th part of section B; E½ of Lot No. 9, section C; W½ of Lot No. 9, section D; E½ of Lot No. 9, section E; and the undivided 250th part of section F, Den Amstel, in the Den Amstel and Fellowship Village District:—North half of lot number 31, section A; the undivided 250th part of section B; east half of lot number 9, section C; west half of lot number 9, section D; east half of lot number 9, section E; and the undivided 250th part of section F, Den Amstel, in the Den Amstel and Fellowship Village District, in the county of Demerary and colony of British Guiana, no buiiding thereon, appraised as the property of S. P. James.

17. In behalf of the Chairman of the Local Authority of the Plaisance Village District *versus* the proprietor of S½ of W½ of lot No. 100, section A; S½ of W½ of lot No. 100, section B; S½ of W½ of lot No. 100, section C, Plaisance, in the Plaisance Village District:—South half of west half of lot number 100, section A; south half of west half of lot number 100, section B; south half of west half of lot number 100, section C, Plaisance, in the Plaisance Village District, in the county of Demerary, and colony of British Guiana, no building thereon, appraised as the property of Paiboo Sawh.

18. In behalf of the Chairman of the Local Authority of the Plaisance Village District *versus* the proprietor of E½ of N½ of W½ of lot No. 42, section A; N½ of W½ of lot No. 23, section B; N½ of W½ of lot No. 23, section C, Plaisance, in the Plaisance Village District:—East half of north half of west half of lot number 42, section A; north half of west half of lot number 23, section B; north half of west half of lot number 23, section C, Plaisance, in the Plaisance Village District, in the county of Demerary, and colony of British Guiana, no building thereon, appraised as the property of Johnadan.

19. In behalf of the Chairman of the Local Authority of the Plaisance Village District *versus* the proprietor of one house on E½ of W½ of lot No. 27, section A, Plaisance, in the Plaisance Village District:—One house on east half of west half of lot number 27, section A, Plaisance, in the Plaisance Village District, in the county of Demerary, and colony of British Guiana, appraised as the property of Antonio D'Mattos.

20. In behalf of the Chairman of the Local Authority of the Plaisance Village District *versus* the proprietor of one house on W½ of W½ of lot No. 6, section A, Plaisance, in the Plaisance Village District:—One house on west half of west half of lot number 6, section A, Plaisance, in the Plaisance Village District, in the county of Demerary and colony of British Guiana, appraised as the property of John Edward Greene.

21. In behalf of the Chairman of the Local Authority of the Plaisance Village District *versus* the proprietor of S½ of W½ of lot No. 42, section A; S½ of W½ of lot No. 73, section B; S½ of W½ of lot No. 73, section C, Plaisance, in the Plaisance Village District:—South half of west half of lot number 42, section A; south half of west half of lot number 73, section B; south half of west half of lot number 73, section C, Plaisance, in the Plaisance Village District, in the county of Demerary and colony of British Guiana, with the building thereon, appraised as the property of Sarajet Persaud.

22. In behalf of the Chairman of the Local Authority of the Plaisance Village District *versus* the proprietor of W½ of lot No. 4, section A; W½ of lot No. 42, section B; W½ lot No. 42, section C, Plaisance, in the Plaisance Village District:—West half of lot number 4, section A; west half of lot number 42, sectian B; west half of lot number 42, section C, Plaisance, in the Plaisance Village District, in the county of Demerary and colony of British Guiana, no building thereon, appraised as the property of Ann Easton.

23. In behalf of the Chairman of the Local Authority of the Plaisance Village District *versus* the proprietor of E½ of lot No. 78, section A; E½ of lot 77, section B; E½ of lot No. 77, section C, Plaisance, in the Plaisance Village District:—East half of lot number 78, section A; east half of lot number 77, section B; east of lot number 77, section C, Plaisance, n the Plaisance Village District, in the county of Demerary and colony of British Guiana, no building thereon, appraised as the property of Dindeall.

24. In behalf of the Chairman of the Local Authority of the Plaisance Village District *versus* the proprietor of W½ of lot No. 87, section A; W½ of lot No. 87, section B, W½ of lot No. 86, section C, Plaisance, in the Plaisance Village District:—West half of lot number 87, section A; west half of lot number 87, section B; west half of lot number 86, section C, Plaisance, in the Plaisance Village District, in the county of Demerary and colony of British Guiana, no building thereon, appraised as the property of Jno. Codrington.

25. In behalf of the Chairman of the Local Authority of the Plaisance Village District *versus* the proprietor of N½ of E½ of lot No. 79, section A; N½ of E½ of lot No. 79, section B; N½ of E½ of lot No. 79, section C, Plaisance, in the Plaisance Village District:—North half of east half of lot number 79, section A; north half of east half of lot number 79, section B; north half of east half of lot number 79, section C, Plaisance, in the Plaisance Village District, in the county of Demerary and colony of British Guiana, without the building thereon, appraised as the property of the estate of Gunderdeen.

26. In behalf of the Chairman of the Local Authority of the Plaisance Village Country District *versus* the proprietor of N ½ of E ½ of lot No. 41, section A; N ½ of E ½ of lot No. 72, section B; N ½ of E ½ of lot No. 72, section C, Plaisance, in the Plaisance Village District:—North half of east half of lot number 41, section A; north half of east half of lot number 72, section B; north half of east half of lot number 72, section C, Plaisance, in the Plaisance Village District, in the county of Demerary and colony of British Guiana, without the building thereon, appraised as the property of Ghoorahoo.

27. In behalf of the Chairman of the Local Authority of the Plaisance Village District *versus* the proprietor of E ½ of W ½ of lot No. 43, section A; E ½ of W ½ of lot No. 53, section B; E ½ of W ½ of lot No. 53, section C, Plaisance, in the Plaisance Village District:—East half of west half of lot number 43, section A; east half of west half of lot number 53, section B; east half of west half of lot number 53, section C, Plaisance, in the Plaisance Village District, in the county of Demerary, and colony of British Guiana, without the building thereon, appraised as the property of Manoel D'Silva.

28. In behalf of the Chairman of the Local Authority of the Plaisance Village District *versus* the proprietor of two houses on W ½ of W ½ of lot No. 43, section A, Plaisance, in the Plaisance Village District:—2 houses on west half of west half of lot number 43, section A: Plaisance, in the Plaisance Village District, in the county of Demerary, and colony of British Guiana, appraised as the property of Sarajeh Persaud.

29. In behalf of the Chairman of the Local Authority of the Plaisance Village District *versus* the proprietor of W½ of W½ of lot No. 58, section A; W½ of W½ of lot No. 10, section B; W½ of W½ of lot No. 10, section C, Plaisance, in the Plaisance Village District:—West half of west half of lot number 58, section A; west half of west half of lot number 10, section B; west half of west half of lot number 10, section C, Plaisance, in the Plaisance Village District, in the county of Demerary and colony of British Guiana, without the building thereon, appraised as the property of Matilda Octave.

30. In behalf of the Chairman of the Local Authority of the Plaisance Village District *versus* the proprietor of W½ of W½ of lot No. 6, section A; W½ of W½ of lot No. 28, section B; W½ of W½ lot No. 28, section C, Plaisance, in the Plaisance Village District:—West half of west half of lot number 6, section A; west half of west half of lot number 28, section B; west half of west half of lot number 28, section C, Plaisance, in the Plaisance Village District, in the county of Demerary and colony of British Guiana, without the building thereon, appraised as the property of Jane Imrith.

All persons having any right, title, interest or claim in and to any of the above properties, and who may have just grounds to oppose the sale thereof, are hereby required to do so in due form of law at the Registrar's Office in Georgetown within fourteen days after the first Saturday's advertisement, setting forth his, her or their reason of opposition in writing, duly signed by a Barrister-at-Law or Solicitor, and thereafter to proceed according to law. Those inclined to purchase will attend at the time and place beforementioned.

Payment must be made as follows:—As regards

Digitized by Google

numbers 2 to 6 (both numbers included)—one hundred dollars and under, Cash; exceeding $100—the purchaser or purchasers shall, unless they pay the purchase money at the time of sale, forthwith deposit with the Marshal 25 per cent. of the purchase money and shall, if the purchase money does not exceed the sum of $500, pay the balance by three equal instalments from the day of sale, with interest at the rate of six per cent. per annum, at the expiration of one, two and three months, respectively, and if the purchase money exceeds the sum of $500, he shall pay such balance with such interest by three equal instalments at the expiration of two, four and six months, respectively.

In the event of the purchaser making any default in payment of any of the instalments, the amount of the deposit shall be forfeited and the property may, after being re-advertised, be put up for sale at auction and sold, and as regards numbers 7 to 30 (both numbers included) $100 and under, Cash; above that sum one month's credit with interest from the day of sale, and as regards number 1, Cash, on the knock of the hammer.

Registrar's Office of British Guiana, Georgetown, Demerary, this 3rd day of October, 1913.

B. S. NEWSAM,
Acting Registrar.

County of Berbice.

[FIRST PUBLICATION.]

PURSUANT to writ of execution in the matter following:—

I, the undersigned Registrar of British Guiana or my lawful deputy, will expose for sale to the highest bidder in the presence of a Sworn Clerk or Assistant Sworn Clerk, at the Court House, in New Amsterdam, Berbice, on Thursday, the 30th day of October, 1913, at 12 o'clock, noon:—

1. In behalf of William H. Arthur, plaintiff *versus* Jacob C. Welcome, defendant:—All that abandoned Estate or Plantation called Buse's Lust, containing 500 (five hundred) acres of land, more or less, situate on the east bank of the river Berbice, bounded on the south side by that part of Plantation Highbury, which was formerly called Plantation St. Jan, and on the north side by Plantation De Kinderen, no buildings thereon.

All persons having any right, title, interest or claim in and to any of the above property, and who may have just grounds to oppose the sale thereof, are hereby required to do so in due form of law at the Registrar's Office in New Amsterdam, Berbice, within fourteen days after the first Saturday's advertisement, setting forth his, her or their reasons of opposition in writing duly signed by a Barrister-at-Law or Solicitor and thereafter to proceed according to law. Those inclined to purchase will attend at the time and place beforementioned.

Payment must be made as follows:—One hundred dollars and under, Cash exceeding $100 the purchaser or purchasers shall, unless they pay the purchase money at the time of sale, forthwith deposit with the Marshal 25 per cent. of the purchase money and shall, if the purchase money does not exceed the sum of $500, pay the balance by three equal instalments, from the day of sale, with interest at the rate of six per cent. per annum, at the expiration of one, two and three months, respectively, and if the purchase money exceeds the sum of $500, he shall pay such balance with such interest by three equal instalments at the expiration of two, four and six months, respectively.

In the event of the purchaser making any default in payment of any of the instalments, the amount of the deposit shall be forfeited and the property may, after being re-advertised, be put up for sale at auction and sold.

Registrar's Office of British Guiana, New Amsterdam, Berbice, this 10th day of October, 1913.

B. S. NEWSAM,
Acting Registrar.

County of Berbice.

[SECOND PUBLICATION.]

PURSUANT to an Order granted by His Honour Maurice Julian Berkeley, then acting Chief Justice of British Guiana, bearing date 27th May, 1913, on the petition of Naggeah, of the county of Berbice, plaintiff.

I, the undersigned Registrar of British Guiana, or my lawful deputy, will expose for sale to the highest bidder, in the presence of a Sworn Clerk or Assistant Sworn Clerk, at the Court House, New Amsterdam, Berbice, on Thursday, the 23rd day of October, 1913, at 12 o'clock, noon:—

1. In behalf of the abovenamed petitioner *versus* Siddanie, defendant:—*Firstly*, a piece of land part of the eastern half of plantation lot number 43 (forty-three), also known as Plantation Joppa, situate on the Corentyne Coast, Berbice, the said piece of land being laid down and designated as lot number 11 (eleven), on a diagram of the said eastern half of the said plantation by H. Ormonde Durham, Sworn Land Surveyor, bearing date 22nd December, 1911, and deposited in the Registrar's Office in Berbice on the 28th of July, 1913, with the buildings and erections thereon; *secondly*, a piece of land part of the eastern half of plantation lot number 43 (forty-three), also known as Plantation Joppa, situate on the Corentyne Coast, Berbice, said piece of land being laid down and designated as lot number 4 (four), on a diagram of the said eastern half of said plantation by H. Ormonde Durham, Sworn Land Surveyor, bearing date 22nd December, 1911, and deposited in the Registrar's Office in Berbice, on the 28th day of July, 1913, no buildings thereon.

[SECOND PUBLICATION.]

PURSUANT to writ of execution in the matter following:—

I, the undersigned Registrar of British Guiana, or my lawful deputy, will expose for sale to the highest bidder, in the presence of a Sworn Clerk or Assistant Sworn Clerk, at the Court House, New Amsterdam, Berbice, on Thursday, the 23rd day of October, 1913, at 12 o'clock, noon:—

2. In behalf of Ragoonandan, plaintiff, *versus* Sookraj, defendant:—*Firstly*, a tract of Crown land situate, lying and being on the left bank of the Corentyne River commencing at a paal about 130 roods below the mouth of Tiger Creek and having a façade N. 6° 19' E. of 25 roods by a mean depth N. 83° 41' W. of 300 roods; *secondly*, a tract of Crown land situate, lying and being on the left bank of the Corentyne River commencing at a paal about 155 roods below the mouth of the Tiger Creek and having a façade N. 6° 19' E. 25 roods by a mean depth N. 83° 41' W. of 300 roods.

[SECOND PUBLICATION.]

PURSUANT to an Order granted by His Honour Maurice Julian Berkeley, then acting Chief Justice of British Guiana, bearing date 6th June, 1913, on the petition of Richard James, trading under the name, style and firm of R. James and Company, an inhabitant of the county of Berbice, and colony of British Guiana, plaintiff.

I, the undersigned Registrar of British Guiana, or my lawful deputy, will expose for sale to the highest bidder, in the presence of a Sworn Clerk or Assistant Sworn Clerk, at the Court House in New Amsterdam, Berbice, on Thursday, the 23rd day of October, 1913, at 12 o'clock, noon:—

3. In behalf of the abovenamed petitioner *versus* Thomas Christiani, defendant:—A piece of land forming the south half of the south half of lot number 31 (thirty-one), part of plantation number 60 (sixty), situate on the Corentyne Coast of the county of Berbice, the said lot number 31 (thirty-one) being laid down and defined on a diagram of said lot number 60 (sixty), made by C. Wilgress Anderson, Government Surveyor, deposited in the Registrar's Office of British Guiana, New Amsterdam, on the 8th day of January, 1897, with the buildings and erections thereon.

[SECOND PUBLICATION.]

PURSUANT to an Order granted by His Honour Maurice Julian Berkeley, then acting Chief Justice of British Guiana, bearing date 27th May, 1913, on the petition of Thomas Drepaul, of Plantation Cromarty, Corentyne Coast, Berbice, plaintiff.

I, the undersigned Registrar of British Guiana or my lawful deputy, will expose for sale to the highest bidder in presence of a Sworn Clerk or Assistant Sworn Clerk, at the Court House, New Amsterdam, Berbice, on Thursday, the 23rd day of October, 1913, at 12 o'clock, noon:—

4. In behalf of the abovenamed petitioner *versus* Jonas Khargee, defendant:—A piece of land forming the western half of lot number 4 (four), situate at Plantation Kiltearn, also known as plantation lot number 38 (thirty-eight), on the Corentyne Coast in the county of Berbice, in the colony of British Guiana, the said lot number 4 (four), being laid down and defined on a diagram by James Chalmers, Sworn Land Surveyor, dated 17th February, 1869, and deposited in the Registrar's Office in Berbice on the 18th day of March, 1869.

In behalf of the Mayor and Town Council of New Amsterdam *versus* the proprietor or proprietors representative or representatives of the undermentioned properties:—

5. Part of the southern back quarter of lot number 9 (nine), situate in that part of the Town of New Amsterdam called Smyth Town, bounded on the east by part of the said lot the property of S. T. Cox, on

Digitized by Google

the west by the trench along High Street, on the north by part of said lot the property of the Lutheran community, and on the south by the drain dividing lots numbers 9 (nine) and 10 (ten) with the buildings and erections thereon,—appraised as the property of the Berbice Library.

6. Part of the northern front quarter of lot number 42 (forty-two), situate in that part of the town of New Amsterdam called Stanley Town, bounded on the east by part of said lot the property of Jacob Williams, on the west by part of said lot the property of W. H. Gravesande, on the north by the drain dividing lots numbers 41 (forty-one) and 42 (forty-two), and on the south by the drain running through the centre of said lot number 42 (forty-two), no building thereon,—appraised as the property of A. W. Fawkes.

7. Part of the northern front quarter of lot number 37 (thirty seven), situate in that part of the town of New Amsterdam called Stanley Town, bounded on the east by the drain along Providence Road, on the west by part of said lot the property of I. E. A. Patoir, on the north by the drain dividing ots numbers 36 (thirty-six) and 37 (thirty-seven) and on the south by the drain running through the centre of said lot number 37 (thirty-seven) with the buildings and erections thereon,—appraised as the property of A. W. Fawkes.

All persons having any right, title, interest or claim in and to any of the above property, and who may have just grounds to oppose the sale thereof, are hereby required to do so in due form of law at the Registrar's Office in New Amsterdam, Berbice, within fourteen days after the first Saturday's advertisement, setting forth his, her or their reasons of opposition in writing, duly signed by a Barrister-at-Law or Solicitor, and thereafter to proceed according to law. Those inclined to purchase will attend at the time and place beforementioned.

Payment must be made as follows:—As regards Nos. 1 to 4:—One hundred dollars and under, Cash; exceeding $100 the purchaser or purchasers shall, unless they pay the purchase money at the time of sale, forthwith deposit with the Marshal 25 per cent. of the purchase money and shall, if the purchase money does not exceed the sum of $500, pay the balance by three equal instalments, from the day of sale, with interest at the rate of six per cent. per annum, at the expiration of one, two and three months, respectively, and if the purchase money exceeds the sum of $500, he shall pay such balance with such interest by three equal instalments at the expiration of two, four and six months, respectively.

As regards Nos. 5 to 7 payment must be made as follows:—One hundred dollars and under, Cash; above that sum one month's credit with interest from the day of sale.

In the event of the purchaser making any default in payment of any of the instalments, the amount of the deposit shall be forfeited and the property may, after being re-advertised, be put up for sale at auction and sold.

Registrar's Office of New Amsterdam, Berbice, this 3rd day of October, 1913.

B. S. NEWSAM,
Acting Registrar.

County of Berbice.

[THIRD PUBLICATION.]

PURSUANT to writs of execution in the matters following:—

I, the undersigned Registrar of British Guiana, or my lawful deputy will expose for sale to the highest bidder in the presence of a Sworn Clerk, or Assistant Sworn Clerk at the Court House, New Amsterdam, Berbice, on Thursday, the 16th day of October, 1913, at 12 o'clock, noon:—

In behalf of the Mayor and Town Council of New Amsterdam *versus* the proprietor or proprietors, representative or representatives of the undermentioned properties:—

1. Part of the northern back quarter of lot number 3 (three), situate in that part of the town of New Amsterdam called Smyth Town, bounded on the east by part of the said lot the property of T. D. Houston, on the west by part of the said lot, the property of Scotland Ned, on the north by the drain dividing lots numbers 2 (two) and 3 (three), and on the south by the drain along the street running through the centre of said lot number 3 (three), with the buildings and erections thereon, appraised as the property of the estate of P. H Dyer.

2. Part of the southern front quarter of lot number 3 (three), situate in that part of the town of New Amsterdrm called Smyth Town, bounded on the east by part of said lot, the property of Elizabeth J. Ashurst, on the west by part of said lot, the property of James D. Schultz, on the north by the drain along the street running through the centre of said lot number 3 (three) and on the south by the drain dividing lots numbers 3 (three) and 4 (four), with the buildings and erections thereon, appraised as the property of Henry A. McLean,

3. Part of the southern back quarter of lot number 7 (seven) situate in that part of the town of New Amsterdam called Smyth Town, boundcd on the east by part of said lot, the property of N. Skeete, on the west by part of the said lot, the property of Samuel C. Westley, on the north by the drain along the street running through the centre of lot number 7 (seven) and on the south by the drain dividing lots numbers 7 (seven) and 8 (eight), with the buildings and erections thereon, appraised as the property of the estate of P. H. Dyer.

4. Part of the southern back quarter of lot number 8 (eight) situate in that part of the town of New Amsterdam called Smyth Town, bounded on the east by part of the said lot, the property of Ho-a-Hing, on the west by part of said lot the property of Chatteah, on the north by the drain along the street running through the centre of the said lot number 8 (eight), and on the south by the drain dividing lots numbers 8 (eight) and 9 (nine), with the buildings and erections thereon, appraised as the property of A. W. Fawkes.

All persons having any right, title, interest or claim in and to any of the above properties, and who may have just grounds to oppose the sale thereof, are hereby required to do so in due form of law at the Registrar's Office in New Amsterdam, Berbice, within fourteen days after the first Saturday's advertisement, setting forth his, her, or their reasons of opposition in writing duly signed by a Barrister-at-Law or Solicitor, and thereafter to proceed according to law. Those inclined to purchase will attend at the time and place beforementioned.

Payment must be made as follows:—One hundred dollars and under, Cash; above that sum, one month's credit with interest from the day of sale.

Registrar's Office of British Guiana, New Amsterdam, Berbice, this 26th day of September, 1913.

B. S. NEWSAM,
Acting Registrar.

SUPREME COURT OF BRITISH GUIANA.

APPELLATE JURISDICTION.

THIS 30TH DAY OF SEPTEMBER, 1913.

J. M. REID, Appellant,

versus

M. J. DEPASSOS, Respondent.

The following decision was read:—

EARNSHAW, acting C.J.: The respondent herein was charged in the Court below with unlawfully and knowingly concealing on the 2nd July, 1913, certain tobacco the duties in respect of which had not been paid.

The Magistrate in his reasons for decision after reviewing the evidence finds that there is no sufficient evidence of concealment by the defendant as to banish from his mind the doubt which necessarily and reasonably arises as to whether some one other than the defendant might not have put the tobacco where it was without defendant's knowledge and dismisses the complaint without calling on the defendant. From this decision the prosecution appeals on one ground only, as follows:—"The decision is *erroneous in point of law* inasmuch as the evidence given by the complainant was *prima facie* proof that the defendant knowingly concealed the tobacco as charged" . . . "and such proof threw the onus on the defendant of proving his innocence which he failed to do; and the Magistrate erred in dismissing the complaint on the ground set forth in his reasons for decision."

In the argument the appellant relied on the case of the Attorney General v. Siddon (1830) 1 C. & J. 220 where the only evidence in support of proceedings for a penalty for harbouring and concealing uncustomed tobacco was the fact that it was found upon the defendant's premises, and Alexander C.B. in delivering judgment said: "It is an occurrence of every day to convict upon such evidence, as if the rule were otherwise the law would be completely inoperative. It is always competent to the defendant to prove his innocence if he can, but the finding is *prima facie* evidence upon which these convictions proceed. If he does not prove his innocence, the law presumes his guilt from the fact of the goods being found concealed upon his premises."

I agree entirely with Alexander, C.B., in the above statement of the practice, and magistrates should

Digitized by Google

certainly follow the same. In the majority of cases of concealment the evidence is necessarily circumstantial. When a person conceals anything, he does not call the world to witness his concealment. To say that he conceals with all the world looking on would be a contradiction in terms. Usually, as in divorce cases, where direct evidence of acts of adultery is seldom forthcoming, the best evidence in such cases as these is circumstantial, not direct, and if circumstantial evidence by itself is regarded as insufficient in making out a *prima facie* case the law would, as Alexander, C.B., says, be completely inoperative.

I have set forth the above in order that complainants may not be unduly hampered when bringing such charges as this, but there is nothing in what I have said which can be regarded as a ground for reversing the decision of the Magistrate on this occasion.

The only ground alleged by the appellant is that the decision is *erroneous in point of law* and that the Magistrate erred in dismissing the complaint on the ground set forth. I cannot see that the Magi-trate, when he, considering the evidence as a jury, finds a doubt which, he says, "necessarily and reasonably arises" as to the guilt of the defendant, is in any way dealing with a point of law. He is considering facts and facts merely, and deciding, just as a jury would, on the evidence before him.

He did not find a *prima facie* made out, and I cannot say that because he did not so find, he erred in law.

It is possible, or one might even say probable, that another Magistrate, bearing in mind what Alexander, C.B., said in the case quoted, might have come to a different conclusion on the evidence, found a *prima facie* case made out, and called upon the defendant to prove his innocence if he could.

But that is no ground for saying that the Magistrate in this case erred in point of law in finding as he did.

To adopt what Vaughan, B. said in the case already referred to I hold that in order to fix a party with the penalties of the Ordinance it is necessary that the Magistrate sitting as a jury should be satisfied by reasonable evidence that the party accused did the illegal act charged.

If the Magistrate after considering the evidence as in this case, is not so satisfied, but has a doubt which he says reasonably and necessarily arises, this Court cannot get behind his decision on the ground that it is erroneous in point of law. Of course in some cases if the alleged reason for appeal were that set forth in sub-section 8 of section 9 of Ordinance 13 of 1893 this Court might review a finding of fact but it cannot do so here. The appeal is therefore dismissed with costs.

THIS 1ST DAY OF OCTOBER, 1913.

APPLEWHAITE.

versus.

MAYOR AND TOWN COUNCIL.

The following Judgment was read:—

HILL J. (acting): This is an appeal from the decision of a Magistrate convicting the appellant of an offence under section 339 (2, Ordinance 13 of 1907, which is as follows:—

"If the occupier of any premises when requested "by or on behalf of the Local Authority to state the "name of the owner of the premises occupied by him, refuses or wilfully omits to disclose or wil-"fully mis-states the same, he shall, unless he shows "cause, to the satisfaction of the court for his re-"fusal, be liable to a penalty not exceeding twenty-"four dollars."

"Owner" is defined in Section 2 as "the person for "the time receiving the rack rent of the lands or "premises in connexion with which the word is used, "whether on his own account or as agent or repre-"sentative for any other person, or who would so "receive the same if such lands or premises were "let at a rack rent."

To be liable under the Section above referred to a person has to

(a) Be the occupier of the premises.

(b) Be requested by or on behalf of the Local Authority to state the name of the owner of the premises.

(c) Refuse or wilfully omit to disclose or wilfully mis-state, the name of the owner.

(d) To show cause for his refusal, or be liable.

The reasons of appeal are:

1. The decision is erroneous in point of law

(a) Because it has not been proved that the Defendant was the occupier.

(b) Because the contrary was proved.

(c) Because it has not been proved that the Defendant refused to give the name of the owner.

(d) Because it does not appear as to what part of lot 47 the name of the owner was required.

2. The decision is altogether unwarranted by the evidence in like manner as if the case had been tried by a jury there would not have been sufficient evidence to sustain the verdict for the reasons mentioned in reason 1.

The appellant is the wife of a man named Applewhaite who lives on the premises, and she lives with him. He rents, he says, the premises from the owner Smith and pays rent to his agent Kingsley. It is contended that the appellant is as an occupier, in actual physical occupation, liable for refusal to disclose the name of the owner, knowledge having been proved against her.

I may say, at once, that in such cases knowledge can in the absence of express admission, be shown by conduct or acts and that, in my opinion, there need be no specific form of request, once what is intended is clear to the person to whom the request is made.

In the present case it is not contended for the appellant that no request was made, but by reasons 1 (c) it is alleged that she did not refuse to give the name of the owner. I am of opinion that, by her conduct, the Magistrate was justified in holding that it amounted to a refusal on her part to disclose his name, and I think also he was justified in, as he no doubt did, holding she knew who the owner was, or for her to refuse to disclose, there must be ability for her to disclose, had she so minded. This disposes of reason 1 (c) and (d), and as regards reason 1 (e) the evidence is sufficient to enable the Magistrate to conclude that the lot was sufficiently identified in connection with the request for the name of the owner.

But I am of opinion that the "occupier" in Section 339 (2) refers to the hirer or tenant of the premises, and not to his wife, except she be the hirer or tenant under such circumstances as would render her liable for the rent, *e.g.*, long absence of her husband to whom she might be married (as in this case) in community, when she no doubt, would be for certain consequences, as well as advantages, be considered *feme sole*. In the present circumstances it is clear she would not be liable for any rent, there is no privity between her and the owner and I cannot see that the fact that she is in actual physical residence, as distinct from occupation, with her husband, can render her liable as an occupier to the penalty attached under Section 339 (2) to the occupier who refuses to disclose the name of the owner. She might almost be said to be there *virtute officii*. To use the words of Counsel for the appellant, the occupier is the person who *must* know the name of the owner (that is, the hirer of the premises) and not the person who *may* know (such as the wife, the appellant, in the present case) and the fact that she *does* know, as I think the Magistrate inferentially found, does not make her the "occupier" who is alone liable under the Section.

The appellant is entitled to succeed on this reason and the Magistrate's decision is reversed and the appeal allowed, with costs.

THIS 3RD DAY OF OCTOBER, 1913

BERT CHUNKOO

versus

SANDBACH, PARKER & CO.

The following judgment was read:—

HILL, J., (actg.): In this appeal Mr. Abraham for the appellant admitted that the provisions of section 16 (1) Ordinance 13 of 1893 had not been complied with.

The appeal is dismissed and the decision affirmed with costs.

HARLEQUIN

versus

RAMASSURSING, Corporal of Police.

The following decision was read:—

HILL, acting J.: This is an appeal from the decision of a Magistrate convicting the appellant for that he on the 27th July, 1913, at Georgetown, in the Georgetown Judicial District, county of Demerara and colony of British Guiana, being the occupier of a place situate at lot 17, North Street, Georgetown, in the aforesaid Judicial District did use the same as a common gaming house.

The reasons of appeal are:

(1.) The decision is erroneous in point of law.

(*a.*) Because it has not been proved that the *fiat prosecutio* of the Attorney General was obtained before the institution of proceedings in the case.

(*b.*) Because the contrary has been proved.

(*c.*) Because a specific illegality substantially affecting the merits of the case was committed in the course of the proceedings in the case, namely that the original charge or complaint was not placed before the Magistrate but an unsigned paper purport-

Digitized by Google

ng to be a complaint without oath was placed before the Magistrate apparently in the stead of the said original charge or complaint.

(*d.*) Because it has not been proved that the defendant is the occupier of the place in question.

(*e.*) Because the contrary has been proved.

(*f.*) Because the original charge or complaint not being before the Court it is impossible to say on what charge the defendant was arrested, especially in view of the fact that neither amendment nor substitution was asked for by the complainant.

(*g.*) Because it has not been proved that the defendant used the place in question as a common gaming house.

(*h.*) Because the contrary has been proved.

2. The decision is altogether unwarranted by the evidence in like manner as if the case had been tried by a jury there would not have been sufficient evidence to sustain the verdict.

(*a.*) For the foregoing reasons

(*b.*) Because of the peculiar nature of all the evidence concerning the dice in question and especially on account of the substantial difference between the statement of the complainant and that of Inspector Gamble as to where the three dice in question were found.

Reason 2 was not argued, counsel for appellant admitting that this Court would not interfere with a Magistrate's finding on the facts, where there was sufficient evidence to enable him so to find.

And with regard to reason 1 (*c*) and (*f*) the allegations as to there being some original charge or complaint is in no way borne out by the record nor does it appear that any objection was taken on those grounds in the Magistrate's Court to the complaint on which the appellant was convicted.

There remains three points therefore:

(1.) The *fiat prosecutio.*

(2.) The question of defendant being the occupier of the premises.

(3.) The use of the premises as a common gaming house.

1. By Section 20, Ordinance 42 of 1902, it is enacted that "no proceedings shall be taken against any person for an offence under Sections 4 (*the section under which appellant is charged*), 5 and 6 of this "Ordinance without the *fiat* of the Attorney General "being first obtained."

From the evidence it appears that a search warrant on sworn information was obtained on 26th July, 1913, and on Sunday morning 27th July, at 1 a.m. the police raided a house on lot 17, North Street, and found the appellant and 21 other persons therein under circumstances which, in their opinion, enabled them to charge the appellant under Section 4 (*a*) of Ordinance 42 of 1902. Harlequin was taken to the Brickdam Station and was there admitted to bail by the police to appear on 28th July, (Monday) before the Magistrate. He did so appear and a complaint on which was the *fiat prosecutio* of the Attorney General was placed before the Magistrate and on that complaint he was tried and convicted.

It is contended that the information on which the search warrant was obtained was a "proceeding taken" and that on that information the *fiat prosecutio* should have been first obtained

I am unable to agree with this contention—the "proceedings" in the matter were "taken" in the matter when the complaint was placed before the Magistrate and read to accused and at that time the *fiat* was on the complaint, as it was bound to be. "No proceedings shall be taken" is, in my opinion, equivalent to "no prosecution shall be commenced." And that this must be so, would seem to be the case, on reference to Section 5 for an offence under which no proceeding shall be taken without the *fiat* of the Attorney General.

That section reads as follows:—

5.—(1.) "Whoever plays in a common gaming "house, shall, on being convicted thereof be liable, "to a penalty not exceeding twenty-four dollars "&c, &c"

(2.) "A person found in a common gaming house, "or found escaping therefrom on the occasion of its "being entered under this Ordinance, shall be pre-"sumed, until the contrary is proved, to be or to "have been playing therein." Now, the police obtain a search warrant on suspicion, and in searching, find twenty persons under circumstances which warrant them, in their opinion, in charging them under Section 5 (1). Can it be said that on such a charge the *fiat* of the Attorney General would be invalid? Certainly not, in my opinion. And see also Sections 12 and 13 which, in my opinion, clearly point to the fact that the search is a preliminary for the obtaining of information on which the Attorney General's *fiat* being obtained, "proceedings" can then be "taken." There can be no "offence" until one is ascertained to have been committed. I overrule reason 1 (*a*) and (*b*).

With regard to reason 1 (*d*) and (*e*) the Magistrate found "from the attitude, behaviour, and remarks "of the defendant, as proved by the witness for the "prosecution, strengthened by the evidence for the "defendant that defendant was the occupier of the "the place situate on lot 17, North Road." He had ample grounds for coming to that conclusion. It is unnecessary for this Court to enumerate the instances of incidents—verbal or by act—appearing on the evidence which entitled him to hold that defendant was the occupier. Gowdy's statement to the police that Harlequin and Callender were the tenants and sometimes rent was paid by Harlequin and sometimes by Callender is strong evidence; although when called for the defence he contradicts it in his evidence before the Magistrate. Nevertheless, he admits he did sign the statement and that it was read over to him before he so signed it. He adds in answer to the Court "I can't say now "whether I said Harlequin and Callender were the "occupiers of the upstairs or front house." The Magistrate might well say that the evidence for the defendant strengthened that for the prosecution on this point.

There remains reason 1 (*g*) and (*h*) The evidence of what the police heard as they approached the house, what they found, the bets being made, the evidence of the number of persons in the house at 1 a.m. on Sunday morning, their attempts to escape, all justified the Magistrate in concluding that the premises came within the presumption of section 14 of Ordinance 42 of 1902, and the defendant has made no attempt whatever to rebut this.

Appellant was rightly convicted and the appeal is dismissed and the decision of the Magistrate affirmed with costs.

Official Receiver's Notices.

TENDERS.

BRITISH GUIANA.

Official Receiver's Office,
Georgetown, Demerara,
3rd October, 1913.

Estate William Cyrus, Deceased.

TENDERS will be received at this Office until noon of Wednesday, the 15th day of October, 1913, for the purchase of the north quarter lot number eighty-five, situate in Werk-en-Rust District, in the city of Georgetown, county of Demerary, with the buildings thereon, known on Hilhouse's Chart as the north quarter of lots numbers one hundred and two and one hundred and three, with the right of a passage known as the terrace on the west end of lot number one hundred and three, leading from Leopold Street thereto, belonging to the above estate.

Persons tendering are requested to insert the above description of the property in their tenders and to name a fixed sum as their maximum offer.

Acceptance of the highest or any tender not guaranteed.

Terms of Sale.—Cash.

W. A. PARKER,
Official Receiver, and Public Trustee.

BRITISH GUIANA.

Official Receiver's Office,
Georgetown, Demerara,
10th October, 1913.

Re Estate John Henry Humphrey, Decd.

TENDERS will be received at this Office until noon, of Wednesday, the 22nd day of October 1913, for the purchase of the following property belonging to the above estate:—

East half lot number 48 (forty-eight) situate in Newburg District, in the City of Georgetown, in the County of Demerary and Colony of British Guiana, save and except the buildings thereon, the properties of James Warren and Joseph Lovell.

Persons tendering are requested to insert the above description of the property in their tenders and to name a fixed price as their maximum offer.

Acceptance of the highest or any tender not guaranteed.

Terms of Sale.—Cash.

W. A. PARKER,
Official Receiver, and Public Trustee.

Digitized by Google

NOTICES.

BRITISH GUIANA—IN THE SUPREME COURT.

In Insolvency No. 10 of 1913.

Re HUGH ALBERT PEMBERTON SMITH, Insolvent.

A DIVIDEND is intended to be declared in the above matter. Creditors who have not proved their debts by the 5th day of November, 1913, will be excluded from this dividend.

W. A. PARKER,
Official Receiver,
Assignee.

Dated 10th October, 1913.

BRITISH GUIANA.

The Public Trustee Ordinance, 1910.

Estate of WILLIAM CYRUS, DECEASED.

NOTICE is hereby given, that on the application of Albertina Cyrus, Susan Cyrus, Rosetta Cyrus, in her own right and as mother and natural guardian of the minors Egbert Cyrus, Samuel Cyrus, Cyril Cyrus, Rosetta Cecelia Cyrus, Hilda Prowell, Susan Prowell, and Sophia Rodney, born Prowell, heirs of William Cyrus, deceased, I have undertaken the administration of the estate of the above-named William Cyrus, who died at Georgetown on the 16th day of April, 1875, intestate.

All creditors on the estate are required to file their claims within three months from the date of the first publication of this notice, at my office in the Victoria Law Courts, Georgetown.

W. A. PARKER,
Official Receiver, and Public Trustee.

Dated this 30th September, 1913.

BRITISH GUIANA.

The Public Trustee Ordinance, 1910.

Estate of PERMAI, male Indian immigrant, No. 36,749, ex *Allanshaw*, 1887, deceased.

NOTICE is hereby given that on the application of Tapasir, a creditor, I have undertaken the administration of the estate of the above-named Permai, male, No. 36,749, ex *Allanshaw*, 1887, who died at Edinburgh village, East Bank, Berbice, on the 6th January, 1913, intestate.

All creditors on the estate are required to file their claims within three months from the date of the first publication of this notice, at my office in the Victoria Law Courts, Georgetown.

Dated 1st October, 1913.

W. A. PARKER,
Official Receiver, and Public Trustee.

Lands and Mines Notices.

Under Crown Lands Regulations.

DEPARTMENT OF LANDS AND MINES,

GEORGETOWN, DEMERARA,
[1.] 11th October, 1913.

NOTICE is hereby given, for general information, that the following application to transfer the undermentioned tract of Crown land made under the Crown Lands Regulations, 1910, has been lodged with the Commissioner of Lands and Mines, viz.:—

PART I—TRANSFERS.

BY BAPA CHUNDRIA, M. No. 33, EX "KING ARTHUR," 1877, TO AND IN FAVOUR OF RAMLACHUN, M. (CREOLE.)

The right, title and interest in and to 3·32 acres of Crown Land, forming part of Licence No. 2,125 for 12·32 acres known as lot No. 3, Section A and lot No. 18, Section B, west half, situate in the rear of Plantation Letter Kenny, Courantyne Coast, originally issued to Roghubuns, the portion hereinbefore referred to being subsequently transferred to Bapa Chundria, the said portions about to be transferred being marked "b" on a plan by C. W. Anderson, dated 29th July, 1899, on record in the Office of the Department of Lands and Mines.

All persons having any right, title, or claim in and to the aforementioned tract of Crown Land, and who may have just grounds to oppose the transferring thereof, are hereby required to do so in due form at the Office of the Department of Lands and Mines, at the Victoria Law Courts, in the City of Georgetown, at any time during office hours, on any day within twenty-one days from the date of this advertisement, setting forth his, her, or their reasons of opposition in writing duly signed.

FRANK FOWLER,
Commissioner of Lands and Mines.

DEPARTMENT OF LANDS & MINES.

GEORGETOWN, DEMERARA,
[2.] 4th October, 1913.

NOTICE is hereby given, for general information, that the following applications to transfer the undermentioned tracts of Crown land made under the Crown Lands Regulations, 1910, have been lodged with the Commissioner of Lands and Mines, viz.:—

PART I—TRANSFERS.

BY JONAS MELVILLE TO JOSEPH FRANCISCO MARTINS.

The right, title and interest in and to Homestead Grant No. 4,941, for 5 acres of Crown land, situate on the left bank of the Pomeroon River, commencing at a paal about 223 roods below a point opposite the Cozier Canal.

BY JOHANNA GOMES TO JOSE GOMES AND JEREMIAH GOMES.

The right, title and interest in and to an undivided two-thirds of Licence of Occupancy No. 1,019, for 273·38 acres in rear of Plantation Broomhall, East Coast, Demerara, to Jose Gomes, and the right, title and interest in and to an undivided one-third of the said Licence No. 1,019 to Jeremiah Gomes.

All persons having any right, title, or claim in and to the aforementioned tracts of Crown land, and who may have just grounds to oppose the transferring thereof, are hereby required to do so in due form at the Office of the Department of Lands and Mines at the Victoria Law Courts, in the City of Georgetown, at any time during office hours, on any day within twenty-one days from the date of this advertisement, setting forth his, her, or their reasons of opposition in writing duly signed.

FRANK FOWLER,
Commissioner of Lands and Mines.

DEPARTMENT OF LANDS & MINES,

GEORGETOWN, DEMERARA,
[3.] 27th September, 1913.

NOTICE is hereby given, for general information, that the following applications to transfer the undermentioned tracts of Crown Land made under the Crown Lands Regulations, 1910, have been lodged with the Commissioner of Lands and Mines, viz.:—

TRANSFERS—PART I.

LICENCES OF OCCUPANCY.

BY G. ALLAN TO THOM AND CAMERON, LIMITED.

The right, title and interest in and to Licence No. A 34, to occupy 278·73 acres of Crown land in rear of the first depth of Plantation Fairfield, situate on the east sea coast of the county of Demerara, being 250 acres Second Depth, and 28·73 acres Extra Depth.

WOOD-CUTTING LICENCES.

BY MANOEL GONSALVES TO JOAO GONSALVES.

The right, title and interest in and to Licence No. A 211, to cut wood on 440 acres of Crown land situate on the right bank of the Turu creek, a tributary of the Bywarrie creek, Hyama creek, left bank Demerara river.

All persons having any right, title, or claim in and to any of the aforementioned tracts of Crown land, and who may have just grounds to oppose the transferring thereof, are hereby required to do so in due form at the Office of the Department of Lands and Mines, at the Victoria Law Courts, in the City of Georgetown, at any time during office hours, on any day within twenty-one days from the date of this advertisement, setting forth his, her, or their reasons of opposition n writing duly signed.

J. MULLIN,
for Commissioner of Lands and Mines.

Digitized by Google

NOTICE.

NOTICE is hereby given that, in accordance with the provisions of Section 10 of Ordinance No. 4 of 1884, I, or some person duly authorised by me in writing, will at 12, noon, on Monday, the 20th October, 1913, at the Office of the Department of Lands and Mines at New Amsterdam sell publicly for cash to the highest bidder, one boat "Iona" (without tent) condemned by Board of Survey and ordered to be sold.

Terms of Sale:—Cash, with 2 per cent. auction dues.

The boat can be inspected at any time previous to the sale on application to the Land Officer at New Amsterdam.

FRANK FOWLER,
Commissioner of Lands and Mines.

Department of Lands and Mines,
Georgetown, Demerara,
25th September, 1913.

Under the Mining Regulations.

APPLICATIONS FOR LICENCES.

DEPARTMENT OF LANDS & MINES,
GEORGETOWN, DEMERARA.

[1.] 11th October, 1913

IN accordance with Clause 11 of the Mining Regulations, 1905:

Notice is hereby given that the following applications for Claim Licences have been lodged with the Commissioner at the Office of the Department of Lands and Mines:—

TO MINE FOR GOLD.

DISTRICT NO. 2.

BY T. A. MUSA & JONATHAN R. BROWN.

1,500 x 800 feet of Crown land, Clifton (No. 1), Right Bank, Trial Creek, Right Bank, Kuribrong River, Left Bank, Potaro, Left Bank, Essequibo.
Distance of claim to river or creek landing—About 4 miles.
Nearest claim holder—Romain & Octaive.

BY GEORGE ELLIS & DAVID GILLIRD.

1,500 x 800 feet of Crown land, Enterprise Flat, Konawak, Right Bank, Potaro River.
Distance of claim to river or creek landing—5½ miles.
Nearest claim holder—H. F. Gallienne.

BY THE MINNEHAHA DEVELOPMENT CO., LTD.

1,500 x 800 feet of Crown land, Crown land, Mahdia Flat, Relief No. 1, Left Bank, Mahdia, Potaro.
Distance of claim to river or creek landing—10 miles.
Nearest claim holder—Minnehaha Development Coy., Limited.

1,500 x 800 feet of Crown land, Mahdia Flat, Relief No. 2, Left Bank, Mahdia Creek, Potaro.
Distance of claim to river or creek landing—10 miles.
Nearest claim holder—Minnehaha Development Coy., Limited.

1,500 x 800 feet of Crown land, Mahdia Flat, Eldorado No. 1, Right Bank, Mahdia Creek, Potaro.
Distance of claim to river or creek landing—10 miles.
Nearest claim holder—Minnehaha Development Coy., Limited.

1,500 x 800 feet of Crown land, Mahdia Flat, Eldorado No. 2, Right Bank, Mahdia Creek, Potaro.
Distance of claim to river or creek landing—10 miles.
Nearest claim holder—Minnehaha Development Coy., Limited.

DISTRICT NO. 3.

BY S. A. PETERS & CHARLES W. B. PARRETT.

1,500 x 800 feet of Crown land, Black Water Creek, No. 1 Claim, Right Bank, Ohio, Left Bank, Kaburi, Right Bank, Mazaruni.
Distance of claim to river or creek landing—About 20 miles from Creek Landing.
Nearest claim holder—None.

1,500 x 800 feet of Crown land, Black Water Creek, No. 2 Claim, Right Bank, Ohio, Left Bank, Kaburi, Right Bank, Mazaruni.
Distance of claim to river or creek landing—About 20 miles from Creek Landing.
Nearest claim holder—None.

1,500 x 800 feet of Crown land, Black Water Creek, No. 3 Claim, Right Bank, Ohio, Left Bank, Kaburi, Right Bank, Mazaruni.
Distance of claim to river or creek landing—About 20 miles from Creek Landing.
Nearest claim holder—None.

1,500 x 800 feet of Crown land, Black Water Creek, No. 4, Right Bank, Ohio, Left Bank, Kaburi, Right Bank, Mazaruni.
Distance of claim to river or creek landing—About 20 miles from Creek Landing.
Nearest claim holder—None.

1,500 x 800 feet of Crown land, First Creek, Blackwater Creek, Ohio, Kaburi, Mazaruni River.
Distance of claim to river or creek landing—About 20 miles from Creek Landing.
Nearest claim holder—None.

1,500 x 800 feet of Crown land, Free & Easy Creek, Black Water Creek, Right Bank, Ohio, Left Bank Kaburi, Right Bank, Mazaruni River.
Distance of claim to river or creek landing—About 20 miles from Creek Landing.
Nearest claim holder—None.

BY NAPLETON NORMAN KING.

1,500 x 800 feet of Crown land, right bank, Epini Creek, right bank, Mazaruni.
Distance of claim to river or creek landing—12 miles from Kaburi Creek Landing.
Nearest claim holder—J. Francis.

1,500 x 800 feet of Crown land, Rock Creek, Right Bank, Epini Creek, Right Bank, Mazaruni.
Distance of claim to river or creek landing—12 miles to Kaburi Creek.
Nearest claim holder—J. Francis.

1,500 x 800 feet of Crown land, Rock Creek, Right Bank, Epini Creek, Right Bank, Mazaruni.
Distance of claim to river or creek landing - 12 miles to Kaburi Creek Landing.
Nearest claim holder—J. Francis.

BY R. R. HILL, W. LUSTALL, B. JONES & HARRY PERSAUD.

800 x 500 feet of Crown land, Unity, Mazaruni River
Distance of claim to river or creek landing—40 miles
Nearest claim holder—Wills.

DISTRICT NO. 4.

BY SAMUEL CATO & WILLIAM JERVIS.

1,500 x 800 feet of Crown land, Wolverine, Powis, Trial, Aranka, Cuyuni River.
Distance of claim to river or creek landing—8 miles.
Nearest claim holder—Brotherson, Major & Venture

DISTRICT NO. 5.

BY T. C. ALVES & C. I. LEUNG.

1,500 x 800 feet of Crown land, Triumph Hill, Right Bank, White Creek, Left Bank, Arabisi, Right Bank, Kaituma, Left Bank, Barima River.
Distance of claim to creek river or landing—4 miles.
Nearest claim holder—Alves and Busey.

BY CYRIL FARNUM.

1,500 x 800 feet of Crown land, Perseverance, Left Bank, Wanaimoo, Right Bank, Wanamoo, Right Bank, Barama.
Distance of claim to river or creek landing—About 15 miles.
Nearest claim holder—Cyril Farnum.

1,500 x 800 feet of Crown land, Perseverance, Left Bank, Wanaimoo, Wanamoo, Right Bank, Barama.
Distance of claim to river or creek landing—About 18 miles.
Nearest claim holder—Cyril Farnum.

BY D. H. WELCOME.

1,500 x 800 feet of Crown land, Fly Creek, Rig Bank, Barama.
Distance of claim to river or creek landing— 2½ miles from Towakaima.
Nearest claim holder—None.

All persons having any right, title, interest or claim in and to any of the abovementioned tracts of Crown Land and who may have just grounds to oppose the granting thereof, are hereby required to do so in due form at the Office of the Department of Lands and Mines, in the City of Georgetown, within the time specified by the Regulations, setting forth his, her, or their reasons of opposition in writing, duly signed.

J. MULLIN,
for Commissioner of Lands and Mines.

[1.] 11th October, 1913.

NOTICE is hereby given, for general information, that the following applications for Claim Licences which were advertised in the *Official Gazette* of the 20th September, 27th September and 4th October, 1913, are disallowed in consequence of the Location Papers not having been filed within three months from the

Digitized by Google

date on which the Claims were located, as required by Section 7 of the Mining Regulations, 1905, and the locations are declared null and void accordingly.

J. MULLIN,
for Commissioner of Lands and Mines.

TO MINE FOR GOLD.
DISTRICT NO. 5.

BY THOMAS CORNELIUS ALVES & C. I. LEUNG.

1,500 x 800 feet of Crown land, Excelsior No. 1, Left Bank, White Creek, Left Bank, Anabisci. Right Bank, Kaituma, Left Bank, Barima River.
Distance of claim to river or creek landing—About 6 miles.
Nearest claim holder—None.
1,500 x 800 feet of Crown land, Excelsior No. 2, Left Bank, Anabisci, Right Bank, Kaituma, Left Bank, Barima River.
Distance of claim to river or creek landing—About 6 miles.
Nearest claim holder—None.
1,500 x 800 feet of Crown land, Excelsior No. 3, Left Bank, White Creek, Left Bank, Anabisci, Right Bank, Kaituma, Left Bank, Barima River.
Distance of claim to river or creek landing—Abo t 6 miles.
Nearest claim holder—None.
1,500 x 800 feet of Crown land, Excelsior No. 4, Left Bank, White Creek, Left Bank, Anabisci, Right Bank, Kaituma, Left Bank, Barima River.
Distance of claim from river or creek landing—About 6 miles.
Nearest claim holder—None.

BY JNO. A. FERREIRA & LOUISA AGATHA M. LEUNG.

1,500 x 800 feet of Crown land, Trinity Creek, Left Bank, Sun Bird, Left Bank, Butterfly, Left Bank Anabisci, Left Bank, Barima River.
Distance of claim to river or creek landing—16 miles.
Nearest claim holder—Jas. Chu & H. Inniss.

APPLICATION FOR MINING CONCESSION.

[1.] 11th October, 1913.

IN accordance with Clause 39 (1) of the Mining Regulations, 1905:

Notice is hereby given that the following application for a Mining Concession has been addressed to the Governor-in-Council:—

DISTRICT NO. 2.

BY M. MALOUF.

A tract of about 17 square miles of Crown Land, situate on the right bank of the Potaro river starting from point below Gourakbaru Creek, running roughly 3,500 feet South, West 6,000 feet to River, thence North along river bank to point on river or bend thence East along River to starting point.

All persons having any right, title, interest or claim in and to the abovementioned tract of Crown Land and who may have just grounds to oppose the issue of the Mining Concession are required to enter opposition in writing with the grounds thereof at the Office of the Commissioner of Lands and Mines, Georgetown, within the time specified by the Regulations.

J. MULLIN,
for Commissioner of Lands and Mides.

EXCLUSIVE PERMISSION SURRENDERED.

[1.] 11th October, 1913.

NOTICE is hereby given, for general information, that Exclusive Permission No. 116, held by the Minnehaha Development Company, Limited, in respect of a tract of Crown Land containing an area of 3,533 acres situate on both banks of the Mahdia creek, right bank, Potaro river, Essequibo river, in No. 2 Mining District, has been surrendered by the holders as from 1st October, 1913, in accordance with the conditions of Clause 2 of the said Permission.

J. MULLIN,
for Commissioner of Lands and Mines.

DEPARTMENT OF LANDS AND MINES,
Georgetown,
9th October, 1913.

Comparative Return of Gold for Quarter ending 30th September, 1913, and 1912.

District.	1913-1914. Amount. ozs.	dwts.	grs.	Royalty $	c.	1912-1913. Amount. ozs.	dwts.	grs.	Royalty $	c.
Barima ...	3,825	07	11	2,684	89	1,609	11	08	1,203	05
Barama ...	545	08	19	381	84	827	12	14	579	42
Cuyuni ...	13,364	01	18	9,348	11	4,089	04	17	2,862	90
Groete Creek.	16	18	02	11	84	69	14	00	48	80
Puruni ...	199	05	06	139	51	315	07	22	220	87
Mazaruni ...	2,611	17	23	1,827	06	1,269	00	03	888	48
Essequibo ...	1,956	06	11	1,369	47	2,529	00	20	1,770	37
Potaro ...	2,420	15	23	1,694	65	2,226	01	20	1,558	48
Demerara ...	1	05	00	...	88	1	11	00	1	09
Wenamu ...	...	...	...	...	...	89	10	15	62	67
Totals ...	24,941	06	17	17458	25	13026	14	23	9,525	12

	ozs.	dwts.	grs.	Royalty.
Total output to date for year 1913-1914 ...	48,527	05	21	$33,970 56
Total output to date for same period 1912-1913.	26,121	15	09	18,087 34
Increase ...	22,405	10	12	$15,883 22

FRANK FOWLER,
Commissioner of Lands and Mines.

DEPARTMENT OF LANDS AND MINES,
Georgetown,
9th October, 1913.

Comparative Return of Precious Stones entered at the Department of Lands and Mines for Quarter ended 30th September, 1913, and 1912.

Locality.	1913-1914. No.	Carats.	1912-1913. No.	Carats.
Mazaruni ...	21,103	2,752 15/16	16,568	1,403
Potaro ...	159	14	...	...
Cuyuni	...	...	1,826	210
Totals ...	21,262	2.766 15/16	18,394	1,613

	No. Stones.	Carats.
Total entered to date for year 1913-1914	47,556	5,024 3/16
Total entered to date for same period 1912-1913	40,358	3,383½
Increase ...	7,198	1,641 11/16

FRANK FOWLER,
Commissioner of Lands and Mines.

APPLICATIONS FOR LICENCES.

DEPARTMENT OF LANDS AND MINES,

GEORGETOWN, DEMERARA,

[2.] 4th October, 1913.

IN accordance with Clause 11 of the Mining Regulations, 1905:

Notice is hereby given that the following applications for Claim Licences have been lodged with the Commissioner at the Office of the Department of Lands and Mines.

TO MINE FOR PRECIOUS STONES.

DISTRICT NO. 3.

BY S. E. TULLOCH & HENRY VANDERHEYDEN.

1,500 x 1,500 feet of Crown land, "Elaine Hill," Right Bank, Ewagyke Creek, Left Bank, Putareng Creek, Left Bank, Mazaruni.
Distance of claim to river or creek landing—12 miles.
Nearest claim holder - Mazaruni Company, Limited.
1,500 x 800 feet of Crown land, Shell Creek, Right Bank, Ewagyke, Left Bank, Putareng, Left Bank, Mazaruni River, being S.E. Tulloch and Louisa Waldron's old location.

Digitized by Google

Distance of claim to river or creek landing—About 9 miles.
Nearest claim holder—A. S. Roberts.

TO MINE FOR GOLD.

DISTRICT NO. 2.

By Leon Romain & Frederick Octaive.

1,500 x 800 feet of Crown land, Deer, Left Bank Clifton Creek, Left Bank, Trial Creek, Left Bank, Kuribrong, Potaro River.
Distance of claim to river or creek landing—3 miles.
Nearest claim holder—Musa & Brown.

DISTRICT NO. 3.

By Peter Solomon, Joseph, & William August.

1,800 x 500 feet of Crown land, Less Beholding, Right Bank, Ohio, Caburi, Right Bank, Mazaruni River.
Distance of claim to river or creek landing—14 miles.
Nearest claim holder—J. Collymore & H. Codrington.

By Charles Bannerman Britton.

1,500 x 500 feet of Crown land, Daisy, Right Bank. Handrail, Right Bank, Ohio, Caburi, Right Bank, Mazaruni River.
Distance of claim to river or creek landing—6 miles.
Nearest claim holder—J. A. Sanders.

By Charles Stephen Solomon.

1,800 x 500 feet of Crown land, Bill Bird, Right Bank, Rose Creek, Right Bank, Powis, Right Bank, Handrail, Ohio, Caburi, Right Bank, Mazaruni.
Distance of claim to river or creek landing—10 miles.
Nearest claim holder—Charles Stephen Solomon.

1,800 x 500 feet of Crown land, Rose Creek, Right Bank, Powis Creek, Right Bank, Handrail, Ohio, Caburi, Right Bank, Mazaruni.
Distance of claim to river or creek landing—10 miles.
Nearest claim holder—Charles Stephen Solomon.

By Joseph Saundebs.

1,500 x 800 feet of Crown land, Passover Creek, Ohio Creek, Caburi, Right Bank, Mazaruni River, Saunders' Landing.
Distance of claim to river or creek landing—About 9 miles.
Nearest claim holder—C. C. Solomon.

DISTRICT NO. 4.

By David Gordon.

1,500 x 800 feet of Crown land, Turtle Creek, Left Bank, Perseverance, Right Bank, Iroma, Left Bank, Cuyuni
Distance of claim to river or creek landing—32 miles.
Nearest claim holder—Carter, Philips & Chung.

By Philip Thomas & Stephenson Oliver Canterbury.

1,500 x 800 feet of Crown land, Perseverance, Tributary of Neverfail Creek, Aranka, Cuyuni.
Distance of claim to river or creek landing—At or about 8 miles.
Nearest claim holder—Benjamin Kingston.

By W. Kirton, H. Tsoi a Khen, Chin Fan Phui and J. Wong.

1,500 x 800 feet of Crown land, Sir Walter, Left Bank, Aranka, Cuyuni.
Distance of claim to river or creek landing—About 10 miles.
Nearest claim holder—Major, Brotherson & Venture.

By Chas. Greene & John Smith.

1,500 x 800 feet of Crown land, Clara Belle, Right Bank, Sir Walter, Right Bank, Arangoy, Aranka, Cuyuni River.
Distance of claim to river or creek landing—About 7 miles.
Nearest claim holder—Nil.

1,500 x 800 feet of Crown land, Clara Belle, Right Bank, Sir Walter, Right Bank, Arangoy, Aranka, Cuyuni River.
Distance of claim from river or creek landing—About 7 miles.
Nearest claim holder—Nil.

DISTRICT NO. 5.

By William Phang.

1,500 x 800 feet of Crown land, Marudie, Left Bank, Barima River.
Distance of claim to river or creek landing—About 8 miles.
Nearest claim holder—Nil.

1,500 x 800 feet of Crown land, Marudie, Left Bank, Barima River.
Distance of claim from river or creek landing—About 8 miles.
Nearest claim holder—Nil.

All persons having any right, title and interest in and to the abovementioned tracts of Crown Land, and who may have just grounds to oppose the granting thereof, are hereby required to do so in due form at the Office of the Department of Lands and Mines, in the City of Georgetown, within the time specified by the Regulations, setting forth his, her or their reasons of opposition in writing, duly signed

FRANK FOWLER,
Commissioner of Lands and Mines.

TRANSFER OF CLAIMS.

[2.] 4th October, 1913.

In accordance with Clause 44 (2) of the Mining Regulations, 1905:

Notice is hereby given that the following Notice of intended Transfer of right, title and interest in and to the undermentioned Claim Licences have been received by the Commissioner of Lands and Mines:—

DISTRICT NO. 2.

By P. W. Morley to and in favour of M. Malouf.

All the right, title and interest in Claim Licences Nos. B 2,584, B 2,585, B 2,586, B 2,587, B 2,588, B 2,589, B 2,590, B 2,591, B 2,592, B 2,593, B 2,594, and B 2,595, Right Bank, Potaro River.

All persons having any right, title, interest or claim in and to the abovementioned Claim Licences, and who may have just grounds to oppose the transfer thereof, are hereby required to do so in due form at the Office of the Department of Lands and Mines, in the City of Georgetown, within the time specified by the Regulations, setting forth his, her or their reasons of opposition in writing, duly signed.

FRANK FOWLER,
Commissioner of Lands and Mines.

CLAIMS LICENCES ABANDONED.

[2.] 4th October, 1913.

NOTICE is hereby given in accordance with Section 14 (6) of the Mining Regulations, 1905, that the undermentioned Claim for which the Claim Licence Fees have not been paid, are declared abandoned as from 12th April, 1913.

FRANK FOWLER,
Commissioner of Lands and Mines.

DISTRICT. NO 4.

By Thomas Daly.

1,500 x 800 feet of Crown land, Perseverance, Right Bank, Aramatta Creek, Right Bank, Iroma Creek, Left Bank, Cuyuni River.
Distance of claim to river or creek landing—About 12 miles.
Nearest claim holder—Field & Houston.

1,500 x 800 feet of Crown land, Aramatta, Right Bank, Iroma Creek, Left Bank, Cuyuni River.
Distance of claim to river or creek landing—About 15 miles.
Nearest claim holder—Aug. Stephen.

1,500 x 800 feet of Crown land, Powis, Right Bank, Perseverance Creek, Right Bank, Aramatta Creek, Right Bank, Iroma Creek, Left Bank, Cuyuni River.
Distance of claim to river or creek landing—About 12 miles.
Nearest claim holder—J. N. Caesar.

By George Henry Baxter & Timothy Isidore Jupiter.

1,500 x 800 feet of Crown land, Assay, Left Bank, Cuyuni River.
Distance of claim to river or creek landing—About 18 miles
Nearest claim holder—G. Pollard.

1,500 x 800 feet of Crown land, Aramatta, Right Bank, Iroma, Left Bank, Cuyuni River.
Distance of claim to river or creek landing—About 18 miles.
Nearest claim holder—A. Stephen.

1,500 x 800 feet of Crown land, Aramatta Creek, Right Bank, Iroma, Left Bank, Cuyuni River.
Distance of claim to river or creek landing—18 miles.
Nearest claim holder—A. Stephen.

1,500 x 800 feet of Crown land, Aramatta, Right Bank, Iroma, Left Bank, Cuyuni River.
Distance of claim to river or creek landing—About 18 miles.
Nearest claim holder—A. Stephen.

APPLICATIONS FOR LICENCES

DEPARTMENT OF LANDS & MINES,
Georgetown, Demerara,
[3.] 27th September, 1913.

In accordance with Clause 11 of the Mining Regulations, 1905;

Digitized by Google

Notice is hereby given that the following applications for Claim Licences have been lodged with the Commissioner at the Office of the Department of Lands and Mines:—

TO SEARCH FOR PRECIOUS STONES.

DISTRICT NO. 3.

BY CEDRIC SMITH.

1,500 x 800 feet of Crown land, Perseverance, Comaparu Creek, Left Bank, Issenero, Left Bank, Mazaruni River.
Distance of claim to river or creek landing—About 10 miles from Issenero Falls Landing.
Nearest claim holder—N. King and others.
1,500 x 800 feet of Crown land, Lady Smith, Right Bank, Dreadnought, Right Bank, Monkey Creek, Left Bank, Putareng, Left Bank, Mazaruni River.
Distance of claim to river or creek landing—About 11½ miles from Issenero Landing.
Nearest claim holder—De Chalus & Henderson.

TO MINE FOR GOLD.

DISTRICT NO. 2.

BY DIANA SCIPIO.

1,500 x 800 feet of Crown land, Mexico, Right Bank, Newang, Left Bank, Potaro.
Distance of claim to river or creek landing—2 miles.
Nearest claim holder—F. A. Gibbons.

DISTRICT NO. 3.

BY SHADRACH PORTER, MATHEW WONG & A. JOHNSON.

1,500 x 300 feet of Crown land Anaroka, Puruni.
Distance of claim to river or creek landing—8 miles.
Nearest claim holder—Reid.

BY CHARLES STEPHEN SOLOMON.

1,500 x 500 feet of Crown land, Trial Creek, Left Bank, Enterprise Creek, Left Bank, Camp Creek, Left Bank, Ohio, Left Bank, Caburi, Right Bank, Massaruni.
Distance of claim from river or creek landing—4¼ miles.
Nearest claim holder—T. A. White & E. N. Phipps.

BY L. JONES, J. DE CRUSE & BENJAMIN FOO.

1,500 x 500 feet of Crown land, Faith Creek, Right Bank, Handrail, Right Bank, Ohio, Left Bank, Caburi, Right Bank, Mazaruni.
Distance of claim to river or creek landing—10 miles.
Nearest claim holder—J. C. Collymore & H. Codrington.

DISTRICT NO. 4.

BY T. A. SLOWE & FUNG TEEN YONG.

1,500 x 500 feet of Crown land, Mahawa Creek, Left Bank, Cuyuni River.
Distance of claim to river or creek landing—About 8 miles.
Nearest claim holder—R. D. Fields.
1,500 x 500 feet of Crown land, Mahawa Creek, Lef Bank, Cuyuni River.
Distance of claim from river or creek landing—About 8 miles.
Nearest claim holder—R. D. Fields.

BY JACOB MC DONALD.

1,500 x 800 feet of Crown land, Luckie Creek, Tributary, Left Bank, Trial Creek, Left Bank, Cuyuni River.
Distance of claim to river or creek landing—14 miles.
Nearest claim holder—Archer.

BY LUCY A. SCHOOLT.

1,500 x 800 feet of Crown land, Sir Walter Hill, Aranka, Cuyuni River.
Distance of claim to river or creek landing—About 9 miles.
Nearest claim holder—E. W. Medas.

BY WILLIAM NICHOLS.

1,500 x 800 feet of Crown land Tiger Creek, Right Bank, Aranka, Left Bank, Cuyuni River.
Distance of claim to river or creek landing—About 9 miles.
Nearest claim holder—Trentan Philips.
1,500 x 800 feet of Crown land, Tiger Creek, Right Bank, Aranka, Left Bank, Cuyuni River.
Distance of claim to river or creek landing—About 9 miles.
Nearest claim holder—Trentan Philips.
1,500 x 800 feet of Crown land, Tiger Creek, Right Bank, Aranka, Left Bank, Cuyuni River.
Distance of claim to river or creek landing—About 9 miles.
Nearest claim holder—Trentan Philips.

BY MARGARET BELGRAVE.

1,500 x 800 feet of Crown land, In Time, Tributary to Perseverance, Left Bank, Cuyuni River.
Distance of claim to river or creek landing—About 8 miles.
Nearest claim holder—Nil.
1,500 x 800 feet of Crown land, Perseverance, Tributary to Iroma Creek, Left Bank, Cuyuni River.
Distance of claim to river or creek landing—About 8 miles.
Nearest claim holder—Nil.
1,500 x 800 feet of Crown land, Butterfly, Tributary to Perseverance, Left Bank, Cuyuni River.
Distance of claim to river or creek landing—About 8 miles.
Nearest claim holder—Nil.
1,500 x 800 feet of Crown land, Powis, Tributary to Perseverance, Left Bank, Cuyuni River.
Distance of claim to river or creek landing—About 8 miles.
Nearest claim holder—Nil.

BY HANNAH STEPHENS.

1,500 x 800 feet Crown land, Aranka Creek, Left Bank, Cuyuni River.
Distance of claim to river or creek landing—9 miles.
Nearest claim holder—E. Stephens & A. Toney.

BY EBENEZER STEPHEN & AUGUSTUS TONEY.

1,500 x 800 feet Crown land, Left Bank, Aranka Creek, Left Bank, Cuyuni River.
Distance of claim to river or creek landing—About 9 miles from River landing.
Nearest claim holder—Edwin Simon.

BY ZETMAN JACOBS, AUGUSTUS ELLIOTT AND CHARLES JACOBS.

1,500 x 800 feet of Crown land, Left Bank, Aranka Creek, Left Bank, Aranka Creek, Left Bank, Cuyuni River.
Distance of claim to river or creek landiug—About 9 miles from River Landing.
Nearest claim holder—Edwin Simon.

All persons having any right, title and interest in and to the abovementioned tracts of Crown Land, and who may have just grounds to oppose the granting thereof, are hereby required to do so in due form at the Office of the Department of Lands and Mines, in the City of Georgetown, within the time specified by the Regulations, setting forth his, her, or their reasons of opposition in writing, duly signed.

J. MULLIN,
for Commissioner of Lands and Mines.

Digitized by Google

LIST of Tablets issued to Claim-holders during the month of August, 1913.

J. MULLIN,
for Commissioner of Lands and Mines.

Department of Lands and Mines,
27th September, 1913.

Date of Issue, 1913.	No. of Tablet.	Corresponding No. of Claim Licence.	Mining District.	Name of Claim-Holder.
Aug. 1	3603	B 2495	4	Josephus Headley.
,, 2	3604	B 2487	3	C. S. Solomon.
,, 2	3605	B 2488	3	do.
,, 2	3606	B 2504	3	do.
,, 2	3607	B 2505	3	do.
,, 2	3608	B 2506	3	do.
,, 2	3609	B 2489	3	T. A. White and E. N. Phipps.
,, 2	3610	B 2490	3	do.
,, 2	3611	B 2499	3	do.
,, 2	3612	B 2500	3	do.
,, 2	3613	B 2501	3	do.
,, 7	3614	B 2440	3	H. S. Vanderhyden and S. E. Tulloch.
,, 12	3615	B 2341	5	Short, Moffat, Joseph & Peters.
,, 12	3616	B 2483	3	Honiball, Hunte and Coelho.
,, 12	3617	B 2484	3	do.
,, 14	3618	B 2467	4	E. Manoel Harris.
,, 14	3619	B 2468	4	do.
,, 15	3620 to	B 2460 to	3	Jos. Saunders and Saml. Li.
,, 15	3622	B 2462	3	do.
,, 15	3623	B 2503	3	do.
,, 20	3624	B 2502	4	N. Carter and S. Williams.
,, 20	3625	B 2531	4	do.
,, 20	3626 to	B 2516 to	3	Evan Wong.
,, 20	3629	B 2519	3	do.
,, 20	3630	B 2520	4	Mabel Murrell
,, 20	3631	B 2521	4	do.
,, 21	3632 to	B 2554 to	4	E. W. Medas.
,, 21	3661	B 2583	4	do.
,, 21	3662	B 2364	4	do.
,, 26	3663	B 2609	4	J. A. H. Wong.
,, 26	3664	B 1991	5	Wm. Phang.
,, 26	3665	B 1992	5	do.
,, 26	3666	B 2178	2	I. E. H. Chin.
,, 26	3667	B 2376	2	Frederic Li.
,, 26	3668	B 2508	4	Ho-a-Shoo, Ltd.
,, 26	3669	B 2509	4	do.
,, 26	3670	B 2510	4	I. E. H. Chin.
,, 26	3671	B 2511	4	do.
,, 26	3672	B 2532	4	do.
,, 26	3673	B 2533	4	do.
,, 26	3674	B 2534	4	do.
,, 26	3675	B 2535	4	do.
,, 26	3676	B 2536	4	do.
,, 26	3677	B 2537	4	do.
,, 26	3678	B 2538	4	do.
,, 26	3679	B 2539	4	do.
,, 26	3680	B 2540	4	do.
,, 26	3681	B 2600	4	Ho-a-Shoo, Ltd.
,, 26	3682	B 2529	4	Prince Patrick.
,, 26	3683	B 2469	4	D. Collins and M. Chin.
,, 27	3684	B 2526	3	J. Alleyne and J. Yong.
,, 29	3685	B 2444	3	Evan Wong.
,, 29	3686	B 2493	3	J. W. Browne.
,, 29	3687	B 2611	3	do.
,, 29	3688	B 2612	3	do.

Education Notice.

BLAIR SCHOLARSHIP.

CANDIDATES for the Blair Scholarship are required to enter for the Cambridge Preliminary Local Examination which will be held at Queen's College on Monday, July 20th, 1914, and following days.

2. Any boy or girl shall be eligible to compete for the Scholarship who is under 14 years of age on the day the examination begins and who has been a pupil for not less than 2 years immediately preceding the month of the examination at a Government-aided Primary School.

3. The Scholarship shall be awarded to the boy or girl who is placed first among the Candidates, provided that the University Pass Certificate is gained. Candidates must satisfy the Examiners in Algebra, Geometry and either Latin or Chemistry.

4. The University fee for each candidate entering for the examination is $2 62 which must be paid to the Principal, Queen's College, on or before the 1st April, 1914.

5. Forms of entry for the examination can be obtained from the Principal, Queen's College; these forms, duly filled up and signed, must be returned to the Principal, on or before 1st April, 1914.

6. Head Teachers desiring to present candidates for the Blair Scholarship can obtain any further information they may require and full particulars of the Preliminary examination from the Inspector of Schools.

H. W. SCONCE,
Inspector of Schools.

Primary Education Department,
Georgetown, Demerara,
27th September, 1913.

Post Office Notice.

ROYAL MAIL ARRANGEMENTS.

MAILS for Europe, the West Indies, and New York by the R.M.S. "Balantia," will be closed at the General Post Office on Saturday, 11th October, at 7 p.m.

Letters for despatch by this Mail may be posted in City Street Boxes up to 6 p.m.

Postal matter will be registered at G.P.O. and at City Branch Offices up to 5 p.m.

Parcels received at G.P.O. and at City Branch Offices up to 4 p.m.

British Postal Orders may be purchased at the City Branch Offices any day (Sundays excepted) from 6.30 a.m. to 5.30 p.m. and at G.P.O. from 7 a.m. to 5 p.m.

Money Orders issued at G.P.O. and Cornhill Street up to 1 p.m.

After the closing of this Mail, postal matter handed in at the G.P.O. counter will be received on payment of extra postage as follows:—

Ordinary postal matter within 30 minutes 2 cents.

Ordinary postal matter within 60 minutes 12 cents.

Registered matter within 30 minutes after closing of Registered Mail 4 cents.

ON SUNDAY, 12th October, ordinary letters only, from 2 p.m. to 4 p.m. 12 cents.

COUNTRY MAILS will be forwarded to Georgetown as follows:—

DEMERARA.—East Coast, by Train leaving Mahaica at 5.20 p.m.

DEMERARA.—West Coast, by Train leaving Greenwich Park at 5.25 p.m.

DEMERARA.—East Bank, by Carrier Tricycle leaving Grove at 2.05 p.m.

DEMERARA.—West Bank, by Carrier Tricycle leaving Wales at 1.50 p.m.

DEMERARA.—Upper River and Potaro District, by Steamer leaving Wismar at 8.30 a.m.

BERBICE.—By Train leaving Rosignol at 6.55 a.m.

ESSEQUEBO COAST, LEGUAN AND WAKENAAM.—By Steamer leaving Onderneeming at noon.

ESSEQUEBO-BARTICA.—By Steamer leaving at 8 a.m. on Friday, 10th October.

ESSEQUEBO, NORTH WESTERN DISTRICT.—By Steamer leaving Mt. Everard at 8 a.m. on Thursday, 9th October.

N. FARRAR,
Postmaster General.

General Post Office,
Georgetown, 6th October, 1913.

Digitized by Google

Police.

NOTICE.

THE attention of the Public is directed to the Regulations relating to the carrying of lights in the night time by Vehicles, published in the "Official Gazette" of the 13th May, 1905, which require lamps to be lighted at 6 of the clock in the evening from the first day of October to the thirty-first day of January.

G. C. DE RINZY, Colonel,
Inspector General of Police.

Police Headquarters,
Georgetown, Demerara,
3rd October, 1913.

Pound Notices.

Whim Pound,
8th day of October, 1913.

THERE is impounded at the above-named Pound, one black donkey mare of the following description, viz.:—Branded $\frac{M}{86}$ left shoulder. This animal was brought to the Pound on Thursday, 2nd day of October, 1913, at 12.20 o'clock, p.m., by T. Williams with an authorisation from R. B. Butts, for trespassing on Johns Public Road If not claimed within one week from date it will be publicly sold on Thursday, 16th October, 1913, in accordance with Ordinance No. 1 of the year 1866.

C. A. STRICK, L.S.M., 929,
Pound Keeper.

Whim Pound,
6th day of October, 1913,

THERE is impounded at the above-named Pound one brown mare donkey of the following description, viz:—Branded $\frac{M}{76}$ left shoulder. This animal was brought to the Pound on Monday, 29th day of September, 1913, at 6 o'clock, a.m., by C. A. Strick, L.SM., 929, for trespassing at Whim Station yard. If not claimed within one week from date it will be publicly sold on Monday, the 13th October, 1913, in accordance with Ordinance No. 1 of the year 1866.

C. A. STRICK, L.S.M., 929,
Pound Keeper.

Whim Pound,
6th day of October, 1913.

THERE is impounded at the above-named Pound, one Brown Stallion Donkey of the following, description, viz.:—Branded $\frac{A.C.}{77}$ right hip. This animal was brought to the Pound on Monday, 29th day of September, 1913 at 6 o'clock a.m. by C. A. Strick, L.S.M., 929, for trespassing at Whim Station Yard.

If not claimed within one week from date it will be publicly sold on Monday, the 13th October, 1913, in accordance with Ordinance No. 1 of the year 1866.

C. A. STRICK, L.S.M., 929,
Pound Keeper.

Municipal Notice.

HIS Worship Hon. Francis Dias, Mayor of Georgetown, having returned from leave of absence resumed the duties of his office on the 9th instant. Notice whereof is given for general information.

J. BARRINGTON WOOLFORD,
Town Clerk.

Town Hall,
10th October, 1913.

Public Works Department.

TENDERS are invited for Painting the Police Inspector's Quarters at Fellowship, West Coast, Demerara.

2. Specification may be seen, and Letter and Tender Forms obtained at the Office of the Colonial Civil Engineer, Georgetown, and at the Public Works Branch Offices at "Windsor Forest" and New Amsterdam.

3. Tenders marked "Tender for Painting Inspector's House, Fellowship," to be delivered at the Office of the Colonial Civil Engineer, Georgetown, until noon on Wednesday, the 15th day of October, 1913.

4. Each tender must be accompanied by a Letter signed by two persons of known responsibility prepared to bind themselves with the party tendering to execute a Contract for the faithful performance of the work, in the event of his tender being accepted.

5. The acceptance of the lowest or any tender is not guaranteed.

R. J. SCOTT BUSHE,
Acting Colonial Civil Engineer.

Georgetown, 29th September, 1913.

TENDERS are invited for Painting the Medical Officer's Quarters, Nismes, West Bank, Demerara.

2. Specification may be seen, and Letter and Tender Forms obtained at the Office of the Colonial Civil Engineer, Georgetown, and at the Public Works Branch Offices at Windsor Forest and New Amsterdam.

3. Tenders marked "Tender for Painting Medical Officer's Quarters, Nismes," to be delivered at the Office of the Colonial Civil Engineer, Georgetown, until noon on Wednesday, the 15th day of October, 1913.

4. Each Tender must be accompanied by a Letter signed by two persons of known responsibility prepared to bind themselves with the party tendering to execute a Contract for the faithful performance of the work, in the event of his tender being accepted.

5. The acceptance of the lowest or any Tender is not guaranteed.

R. J. SCOTT BUSHE,
Acting Colonial Civil Engineer,

Georgetown, 29th September, 1913.

TENDERS are invited for painting the Magistrate's Court Room and Rest House at Wakenaam.

2. Specification may be seen, and Letter and Tender Forms obtained at the Office of the Colonial Civil Engineer, Georgetown, and at the Public Works Branch Office at Suddie and New Amsterdam.

3. Tenders marked "Tender for Painting Magistrate's Court Room and Rest House, Wakenaam," to be delivered at the Office of the Colonial Civil Engineer, Georgetown, until noon on Wednesday, the 22nd day of October, 1913.

4. Each Tender must be accompanied by a Letter signed by two persons of known responsibility prepared to bind themselves with the party tendering to execute a Contract for the faithful performance of the work, in the event of his tender being accepted.

5. The acceptance of the lowest or any Tender is not guaranteed.

R. J. SCOTT BUSHE,
Acting Colonial Civil Engineer.

Georgetown, 10th October, 1913.

Digitized by Google

TENDERS are invited for Painting the Post and Telegraph Station at Leguan.

2. Specification, may be seen, and Surety Letter and Tender Forms obtained at the Office of the Colonial Civil Engineer, Georgetown, and at the Public Works Department Office in Suddie and New Amsterdam.

3. Tenders marked "Tenders for Painting Post and Telegraph Station, Leguan," to be delivered at the Office of the Colonial Civil Engineer, Georgetown, until noon on Wednesday, the 22nd day of October, 1913.

4. Each Tender must be accompanied by a Surety Letter on the proper form signed by two persons of known responsibility prepared to bind themselves with the party tendering to execute a Contract for the faithful performance of the work, in the event of his tender being accepted.

5. The acceptance of the lowest or any Tender is not guaranteed.

R. J. SCOTT BUSHE,
Acting Colonial Civil Engineer.

Georgetown, 10th October, 1913.

Miscellaneous.

NOTICE.

PROBATES (BRITISH AND COLONIAL) ORDINANCE, 1893.

In the Goods of Francis Henry Anderson, Doctor of Medicine, Deceased.

NOTICE is hereby given that after the expiration of Fourteen Days from the publication hereof, application will be made to the Registrar for the recording of the Probate of the Will and Codicil thereto of Francis Henry Anderson, late of 37, Cornwall Gardens, South Kensington, in the county of Middlesex, in England, deceased, granted by the Probate Division of His Majesty's High Court of Justice (Principal Registry) on the Sixth day of May, One Thousand Nine Hundred and Thirteen.

PERCY C. WIGHT,
Attorney in this Colony of George James Middleton to whom the said Probate was granted under the said Will.

Georgetown, Demerara,
25th September, 1913.

Re M. P. OLTON, Deceased.

CREDITORS of the estate of Manfred Percival Olton, late Registrar of British Guiana, who died at Rockley, Hastings, in the Island of Barbados, on the 14th day of August, 1913, are hereby required to file their claims with the undersigned at No. 7, Commerce Street, Georgetown, Demerara, within three calendar months from the date of the first publication of this notice, namely, the 27th day of September, 1913.

H. H. LAURENCE,
Executor.

26th September, 1913.

NOTICE.

ALL Claims against the Estate of James Frankland, deceased, must be rendered with the first undersigned, at the Stabroek Market, Georgetown, within three months from the date of the first publication of this notice: and all parties indebted to the said Estate are requested to make immediate payment.

THOS. FLOOD,
J. SLATER.
Executors under the Last Will and Testament of James Frankland, deceased.

Georgetown,
1st October, 1913.

NOTICE.

IN THE BERBICE JUDICIAL DISTRICT.

PURSUANT to the provisions of Ordinance No. 32 of 1903, I, the undersigned, or some person duly authorised by me in writing, will sell publicly to the highest bidder at the hour of 11 a.m. on Monday, the 13th day of October, 1913, at the New Amsterdam Magistrate's Court-yard in the aforesaid district the undermentioned articles seized by Isaac Nathaniel George, an Officer of the Department of Lands and Mines, under section 25 of the aforesaid Ordinance from one Alexander Clarke on the 27th August, 1913, at the landing to Grant No. 3770, right bank, Canje Creek, Berbice, in the Berbice Judicial District, for a breach of the said Ordinance unless claimed in terms of law, to wit:—

1½ cords Firewood at 72 cents per cord	$1 08
Royalty on 1½ cords Firewood at 8 cents per cord	12
	$1 20

The seizure is lying at the landing to the said Grant.

Terms of Sale: Cash, with auction dues at 2 per cent.

W. J. DOUGLASS,
Stipendiary Magistrate.

New Amsterdam,
20th September, 1913.

DEMERARA RIVER JUDICIAL DISTRICT.

SEIZURE.

NOTICE is hereby given in accordance with section 26 of Ordinance 32 of 1903, that I, or some person duly authorised by me in writing, will sell publicly to the highest bidder at Christianburg Court-room in the above-named district on Monday, the 13th day of October, 1913, at 12 noon, unless previously claimed, the following articles seized by Vincent Roth, Land Officer, on the 29th August, 1913, from P. J. Willems at Christianburg:—

1 log	Dukali containing	50 cubic feet.
1 log	Maho ,,	25 ,,
6 logs	Kurahara ,,	93 ,,
9 logs	Sinnampa ,,	150 ,,

The seizure is now lying at Christianburg Government Station.

Terms of Sale:—Cash, with royalty and auction dues.

J. MacFARLANE CORRY,
Acting Stipendiary Magistrate.

Christianburg,
15th September, 1913.

NOTICE.

MEDICAL DEPARTMENT.

IN accordance with Ordinance No. 4 of 1893, there will be exposed for sale at the Public Hospital, Berbice, on the 29th October, 1913, at 12 noon the following:—

1 pair Metal Earrings.
1 pair Metal Earrings.

E. D. ROWLAND,
Acting Surgeon General.

Surgeon General's Office,
Georgetown, Demerara,
8th October, 1913.

Digitized by Google

Post Office Notice.

UNCLAIMED DEPOSITS IN SAVINGS BANK.

POST OFFICE DEPARTMENT,
Georgetown, 25th August, 1913.

NOTICE is hereby given that pursuant to the provisions of the Savings Bank Ordinance, 1889, the hereinafter mentioned sums, which remain in the Post Office Savings Bank unclaimed for a period of five years next after the date of the last deposit or payment, have been carried to separate Accounts.

Any sum not claimed within a period of three years from the date of first advertisement—by any person showing a lawful right thereto—will lapse and accrue to the Public Revenue of the Colony.

N. FARRAR,
Postmaster General.

LIST OF UNCLAIMED BALANCES IN THE POST OFFICE SAVINGS BANK TO 31ST DECEMBER, 1912.

THIRD ANNUAL PUBLICATION—1ST JULY, 1913.

(LAPSING 1ST JULY, 1914.)

CREOLES AND OTHERS.

No. OF A/C.	OFFICE.	SURNAME.	CHRISTAN NAME.	AMOUNT.
8,492	Anna Regina ...	Austin	James ...	$ 23
33,385	Bagotville ...	Adams	Silvia Elizabeth ...	33
33,492	Do. ...	Alexander	John Patrick ...	55
42,103	Bartica ...	Allicock	James ...	12
27,677	Beterverwagting ..	Anderson	Bristol ...	24
37,210	Buxton ...	Ageda	Hendricks ..	55
37,437	Do. ...	Adams	Jane Elizabeth ...	50
28,954	Carmichael Street ...	Arthur	Cornette, for Iris Garoner ...	08
47,855	Do. ...	Aaron	Henry ...	18
1,324b	Do. ...	Adams	Jane ...	70
45,945b	Cornhill ...	Archer	Henry ...	33
45,949	Do. ...	Abel	Thomas ...	1 78
45,952	Do. ..	Adams	M. H. ...	42
45,953b	Do. ...	Adams	Cornelia ...	50
45,960b	Do. ...	Allicock	Alexander ..	36
45,672b	Do. ..	Abrahams	James Alexander ...	24
12,401	Fellowship ...	Adams	William Josiah ...	1 00
36,857	Plaisance ...	Anderson	Alexander ...	58
46,667	Do. ...	Adams	George Augustus ...	72
43,129	Skeldon ...	Anderson	Luther ...	27
20,213	Suddie ...	Anderson	Herbert Canning ...	2 52
43,536	New Amsterdam ...	Abbensetts	Cecil ...	85
45,126	Do. ...	Adams	Kirton ...	27
45,133	Do. ...	August	Peter ...	75
45,162	Do.	Aitken	Margaret ...	28
9,336	Skeldon ...	Alert	Samuel J., for Jaraldin E. McL. Alert ..	36
41,382	Albouystown ...	Bolers	Reuben ...	24
42,588	Do. ...	Brown	Marian .	36
42,732	Do. ...	Blake	Margarette Anne ...	3 02
49,598	Bagotville ...	Boody	Boody, James Augustus ...	16 18
25,497	Do. ...	Backer	Louis .	46
42,174	Do. ..	Brandt	Gerald ...	26
11,024	Belfield ...	Bunyan	George Henry Aug. ...	52
39,424	Do.	Bookey	Esther O. ...	24
27,965	Beterverwagting ..	Barry	Rodney ..	24
47,030	Bourda ...	Burkett	Gertrude ...	04
31,029	Buxton ...	Booker	George W. ...	29
49,075	Do. ..	Bourne	Alexander ...	04
49,077	Do. ...	Bacchus	Hectorina B., for Drucilla Bacchus ...	43
28,699	Carmichael Street ...	Bynoe	Julia, for Cecil Seales ...	46

Digitized by Google

Creoles and others—Continued.

No. of A/c.	Office.	Surname.	Christian Name.	Amount.
28,741	Carmichael Street	Best	Edward ...	$ 25
31,968	Do. ...	Bess	Virginia ...	12
34,385	Do. ...	Barima, Ltd., The	...	24 38
41,681	Do. ...	Bowen	Adolphus ...	23
47,570	Do. ...	Blackman	Joseph ...	12
47,764	Do. ...	Bryan	Hilda ...	24
47,866	Do. ...	Branch	Sarah ...	10
47,992	Do. ...	Butcher	Marian ...	36
44,022	Cornhill ...	Browne	Hubert Nathaniel ...	06
44,136	Do. ...	Belford	Alexander ...	08
44,175	Cornhill ...	Bettencourt	Antonio Peter ...	27
45,942b	Do. ...	Bernard	Thomas ...	1 54
45,962b	Do. ...	Bishop	William Herbert ...	49
45,970	Do. ...	Barclay	Gladys Emeline ...	36
45,972	Do. ...	Bowen	William ...	57
45,567	Do. ...	Beckett	Edgar ...	27
45,604	Do. ...	Belletty	Osborne ...	18
45,610	Do. ...	Barrow	Lillian ...	63
45,628	Do. ...	Belmonte	Mrs. (Executrix) for Est. of J. B. C. Belmonte ...	1 35
45,636	Do. ...	Barrow	Ormond O. T.	32
21,911	Danielstown ...	Bobb	Theophilus ...	1 15
35,376	Do. ...	Brummell	Thomas ...	24
38,154	Fort Wellington	Benn	John ...	1 09
44,623	Mahaica ...	Bovell	Martha Ann ...	12
29,975	Plaisance ..	Burnett	William ...	56
36,934	Do. ...	Bareghems	Samuel Josiah ...	52
9,806	Reliance ...	Babrow	James Adolphus ...	08
29,140	Skeldon ...	Bradshaw	George A. ...	1 53
43,176	Do. ...	Bacchus	Charles Watson ...	82
46,244	Tuschen ...	Buntin	Caroline ...	24
30,935	Wakenaam ...	Brathwaite	Thos. Mortimer ...	50
40,035	Wismar ...	Bernard	Charles William ...	25
40,135	Do. ...	Benjamin	Venus ...	31
40,232	Do. ...	Brotherson	Hannah for Marcus A. Brotherson ...	4 42
40,234	Do. ...	Barrow	Ernest ...	05
43,506	New Amsterdam ..	Bell	James E. ...	93
45,131	Do. ...	Benn	James ...	2 50
45,156	Do.	Brathwaite	Robert ...	45
45,191	Do. ...	Burke	J. A. ...	18
45,241	Do.	Brown	G. N. for M. I. Brown ...	50
45,275	Do. ...	Bone	Thomas ...	33
45,286	Do. ...	Brunswick	Thomas Houston ...	36
41,427	Albouystown ...	Cummings	James ..	1 20
42,561	Anna Regina ...	Chappelle	Howell ...	1 09
42,657	Do. ...	Clarke	John ...	27
25,240	Bartica ...	Correia	Catherine J. for Johanna E. Correia ...	74
25,333	Do. ...	Clarke	Prince ...	48
42,025	Do. ...	Cox	William ...	1 92
11,214	Belfield ...	Cockfield	Agnes for Caroline D Cockfield ...	24
39,278	Do. ...	Collins	Thomas Theo. ...	04
39,281	Do. ...	Chester	Ernest Aug. ...	28
27,635	Beterverwagting ...	Charles	Moses ...	1 58
27,882	Do. ...	Cudjoe	Charles Whitfield ...	36
38,552	Do. ...	Cush	Johanna ...	24
38,638	Do. ...	Callender	Isaac ...	85
47,037	Bourda ...	Chander	Hannah ...	24
47,058	Do. ..	Cameron	Evelyn Louise ...	12
47,152	Do. ...	Cummings	Maria ...	24
47,535	Do. ...	Cummings	Prince William ...	63
44,049	Cornhill ...	Craig	Mary Agnes ...	08
44,093	Do. ...	Callender	John Timothy ...	28

Digitized by Google

Creoles and others—Continued.

No. of A/c.	Office.	Surname.	Christian Name.	Amount.
44,125	Cornhill ...	Croft	Joseph ..	24
45,965	Do. ...	Cox	Henry Soper ..	1 22
45,973	Do. ...	Charles	James A. ...	40
46,388	Do. ...	Cramer	Lucinia ...	14
44,325	Do. ...	Craig	Earnnest Adolphus ...	1 44
45,688	Do. ...	Cummings	Samuel ...	24
45,722	Do. ...	Clayton	Noel ...	38
48,531	Nigg ...	Crawford	Samuel Joseph ...	1 00
40,214	Wismar ..	Craig	Samuel Burrowes ...	$ 24
45,140	New Amsterdam ...	Craig	Elizabeth ...	43
45,217	Do. ...	Cort	H. M. ...	20
45,250	New Amsterdam ...	Cambridge	Thomas ...	1 03
45,299	Do. ...	Christian	Philip ...	05
15,694	Vreed-en-Hoop ...	Cameron	Evelina, for A. E. Booker ...	72
30,875	Wakenaam ...	Christmas	Ernest ...	1 38
45,665	Cornhill ...	Cush	Johanna, for Pereigal Daniel...	53
47,845	Carmichael Street ...	Callender	John ...	1 34
46,201	Tuschen ...	Cameron	Ezekiel ..	24
41,287	Albouystown ...	Dena	David ...	25
42,630	Anna Regina ...	Daniels	Clara Louisa ...	36
42,726	Do. ...	Desuit	Sarah A., for John Alex. Meade ..	77
48,025	Arakaka ...	Donaldson	Benjamin ...	22
49,579	Bagotville ...	Douglas	Angelina ...	24
33,257	Do. ...	Duncan	William Augustus W. ...	37
39,634	Aurora ...	Drayden	Rebecca ...	24
42,140	Bartica ...	Downes	Charles ...	12
39,032	Belfield ...	D'Aguiar	Manoel ...	24
39,367	Do. ...	Dublin	Jonathan ...	04
27,976	Beterverwagting ...	Dennis	Jane Elizabeth (*née* Fraser) ...	45
45,513	Carmichael Street ...	Drakes	Jane ...	02
44,052	Cornhill ...	Davis	George Henry ...	05
45,951	Do. ...	During	Jane Louisa ...	15
42,303	Do. ...	De Souza	Jose Rodrigues ..	2 66
45,664	Do. .	December	Francis ...	50
38,203	Fellowship .	Duncan	Charles ...	31
28,259	Grove ...	Damond	Charles Augustus ...	22
43,521	New Amsterdam ...	Drummond	Jacob E. ...	39
43,720	Do. ..	D'Silva	Hygins ...	68
43,721	Do. ...	De Quay	John ...	16
43,725	Do. ...	D'Silva	John ...	07
45,196	Do. ...	Downer	H. D. ..	81
45,238	Do. ...	Denis	G. ...	18
45,288	Do. ...	D'Silva	Catherine ...	63
42,027	Bartica ...	Eversley	Joseph ...	1 04
31,232	Buxton ...	Edwards	Robert J. ...	24
49,007	Do. ...	Europe	Rose, Trustee of James B. Europe ...	24
45,620	Cornhill ...	Europe	Eliza ...	14
43,507	New Amsterdam	Edward!	Christina ...	9 98
45,199	Do. ...	Edwards	Angelica ...	24
45,228	Do. ...	Edmonson	Elsie ...	04
45,247	Do. ...	Europe	Cecelia ...	14
45,248	Do. ...	Evelyn	Margaret ...	50
23,419	Carmichael Street ...	Evans	Julie ...	1 50
43,527	New Amsterdam ...	Ezekiels	E. J. ...	49
16,486	Aurora ...	Fortune	Leonard ...	01
42,187	Bartica ...	Fraser	Ben ...	28
39,201	Belfield ...	Fraser	Edward ...	30
35,612	Carmichael Street ...	Fraser	Charles Hamilton ...	28
41,614	Do. ...	Frank	Eleazer Nathaniel ...	31
46,385	Cornhill ...	Fraser	Donald M. ...	1 30
42,317	Do. ...	Faria	F. G., for Henriquetta Apolonio De Faria ...	6 50

Digitized by Google

Creoles and others—Continued.

No. of A/c.	Office.	Surname.	Christian Name.	Amount.
44,229	Cornhill ...	Franker	F. O. ...	$ 16 30
45,513	Do. ...	Felix	John ...	41
45,645	Do. ...	Ford	Wm. E. ...	35
45,654	Do. ...	Franker	Frank O., for F. Owen Franker	5 74
12,103	Fellowship ...	Freeman	Alicia ...	07
28,328	Grove ...	Fredericks	Nathaniel ...	11
48,507	Nigg ...	Frank	Hamlet Rickford ...	24
36,790	Plaisance ...	France	Benjamin ...	75
43,723	New Amsterdam ...	Ferreira	J. A. ...	33
45,223	Do. ...	Fraser	John D. ...	10
45,240	Do. ...	Francis	William ...	1 14
45,189	Do. ...	Ferrell	Margaret ..	08
36,653	Nigg ...	Franklin	Catherine, for Mortimer Soloman ...	88
41,428	Albouystown ...	Gill	Alexander ...	48
48,033	Arakaka ...	Grant	Samuel Alexander ...	74
42,088	Bartica ...	Gaskin	Nathaniel ...	24
38,672	Beterverwagting ...	Govia	John (jnr.) ...	3 89
31,265	Buxton ...	Glasgow	G. ...	14
37,446	Do. ...	Gordon	Margaret .	24
49,050	Do. ...	Glasgow	Mary Cummings ..	77
43,958	Carmichael Street ...	Gewand	Regina ...	82
45,941b	Cornhill ...	Glasgow	S. B. ..	5 27
45,966	Do. ...	Griffith	Mary Albertina ...	43
45,967	Do. ...	Greaves	J. W., for George Cameron R. Greaves ...	17
46,428	Do. ...	Grooms	James ...	36
47,254	Do. ...	Gittens	Martin ...	39
47,255	Do. ...	George	Joseph ...	2 58
47,299	Do. ..	Gilkes	William E. ...	03
42,304	Do. ...	Gonsalves	Antonio ...	28
45,609	Do. ...	Greaves	Martha ..	36
45,642	Do. ...	Gaskin	Letitia ...	1 40
38,395	Fort Wellington ...	Greene	Georgiana ...	27
14,416	Morawhanna ...	Gillet	Rev. S., for Guforoso Brisino	1 00
14,421	Do. ...	Gillet	Rev. S., for Pedro Marcelius...	1 00
29,659	Plaisance ...	Griffith	Rebecca ...	12
40,216	Wismar ...	Godfrey	Eleazer ...	72
45,208	New Amsterdam ...	Gordon	Clotilde . .	14
45,295	Do. ...	Gill	R., for G. Gill ...	12
41,430	Albouystown ...	Gonsalves	Turner ...	24
14,417	Morawhanna ...	Gillet	Rev. S., for Samuel (Warrau Indian) ...	1 00
41,330	Albouystown ...	Hall	Sarah ...	04
41,378	Do. ...	Hopkinson	Alfred Gardener ...	24
33,473	Bagotville ...	Haywood	George Vincent .	14
13,649	Bartica ..	Humphrey	Helena Augusta ...	08
42,033	Do. ...	Husbands	Prince ...	1 35
42,135	Do ...	Harris	James ...	26
38,577	Beterverwagting ...	Herbert	James Augustus ...	24
38,727	Do. ...	Hope	Virginia ...	24
38,845	Do. ...	Harvey	Susan ...	29
45,933	Carmichael Street ...	Hinds	Beresford Carlington ...	72
47,559	Do. ...	Hendricks	Arthur ...	34
44,163	Cornhill ...	Hutson	James ..	48
44,194	Do. ...	Herbert	James William ...	48
45,954	Do. ...	Hercules	Charles E. ...	1 60
45,964b	Do. ...	Harmonstine	Alexander ..	20
47,261	Do. ...	Harvey	John ...	11
45,559	Do. ...	Haynes	Laura for Ursula Beatrice Haynes ...	41
45,572	Cornhill ...	Hassell	Sarah ...	1 30
45,675	Do. ...	Howell	Amy ...	24
33,259	Fort Wellington ...	Hunte	James ...	04
28,266	Grove ...	Haywood	Elizabeth ...	1 08
48,646	Nigg ...	Henry	Colin ...	98

Digitized by Google

Creoles and others—Continued.

No. of A/c.	Office.	Surname.	Christian Name.	Amount.
29,862	Plaisance	Halley	John	$ 1 02
43,694b	New Amsterdam	Ho-a-Chen		54
43,696	Do.	Ho-a-Yun		50
45,173	Do.	Hercules	Thomas	24
45,185	Do.	Harris	J. N.	14
45,207	Do.	Hunter	Donald H.	12
45,209	Do.	Henery	Richard	26
45,224	Do.	Herod	Antonio	04
45,237	Do.	Hunter	W.	05
45,272	Do.	Hinds	E. H.	30
45,304	New Amsterdam	Horatio	Maria	25
36,585	Plaisance	Ince	Susan	30
45,210	New Amsterdam	Isaacs	Phillip	08
31,466	Buxton	James	Joseph Adolphus	13
45,669	Cornhill	James	Adolphus	24
38,343	Fellowship	Joseph	Samuel Theophilus	5 66
44,542	Mahaica	James	John Helidorus	07
45,141	New Amsterdam	Jacob	Alfred	04
45,211	Do.	Jones	Margaret M.	01
45,214	Do.	Jacobs	James L.	06
45,278	Do.	Joseph	Fredericks	1 83
9,660	Reliance	Jupiter	Georgiana	1 34
47,259	Cornhill	King	William E.	24
27,032	Carmichael Street	Kearns	Dalzel Grace for Minor G. A. Kearns	37 99
43,968	Do.	Kandle	Henry Maydwell as Trustee of Ch. Ch. Mens Union	32
44,498	Cornhill	Kelly	Edward	06
45,521	Do.	King	N. W.	52
45,608	Do.	Knight	Theodore	24
45,680	Do.	King	John Hampden	40
46,579	Nigg	King	James	28
45,163	New Amsterdam	King	M. for Minor C. J. B. King	81
39,148	Belfield	Kingston	Rose	63
45,263	New Amsterdam	Kidney	Samuel	02
49,503	Bagotville	Lynch	James	24
49,511	Do.	Lekuix	William Edward	24
42,516	Annn Regina	Lawson	Charles	45
42,022	Bartica	Legay	Ernest Merril	2 11
39,237	Belfield	Lammie	Henry	32
39,358	Do.	Luke	Wilfred Castro	36
39,379	Do.	Lawrence	David Edward	25
32,839	Carmichael Street	Long	Edwin	35
35,747	Do.	La fleur	Catherine	1 32
45,824	Do.	Layne	Ethel	12
47,564	Do.	Leopold	Alexander	37
47,794	Do.	Lim	James Hubert	24
44,111	Cornhill	Lim	James Hubert	24
45,979	Do.	Lawson	Moses	71
45,599	Do.	Lewis	David	69
45,613	Do.	Levin	Lucretia	12
45,637	Do.	Levi	Albertha	66
45,684	Do.	Lewis	John	34
45,743	Do.	Lewis	Anna	32
34,753	Tuschen	Levon	George Nathaniel	31
45,294	New Amsterdam	Little	Adolphus	08
43,695	Do.	Lim	James	08
41,317	Albouystown	Mensa	Ellen for Minor Gladstone N. Mensa	1 00
41,333	Do.		Samuel	25
41,365	Do.	Mike	Seth for Isaac France	18 41
26,263	Anna Regina	Michael	Richard T.	37
42,713	Do.	Mortley	D. Pedro	3 30
		Mahase		

Digitized by Google

Creoles and others—Continued.

No. of A/c.	Office.	Surname.	Christian Name.	Amount.
33,403	Bagotville ...	McCurious	Joseph Alexander for George McClaren McCurious ...	$ 52
33,415	Do, ...	McNab	Theophilus ..	1 08
33,419	Do. ...	Martin	Caroline Elizabeth ...	24
42,004	Bartica ...	Moses	Ethel ...	25
42,090	Do. ...	Marshall	Elvira ...	39
42,147	Do. ...	Mason	Frank ...	08
42,183	Do ...	Murray	Francis ...	48
39,151	Belfield ...	Montrose	Wilson Woodman ...	59
39,204	Do. ...	Major	Jessie ...	71
37,258	Buxton ..	Martin	Joseph ...	25
37,456	Do. ...	Marcus	Marie as Trustee for Joseph Marcus ...	50
47,675	Carmichael Street ...	Moxey	William ...	78
47,986	Do. ...	Miller	Christina ...	16
45,958	Cornhill ...	Martindale	R. A. ...	96
45,959	Do. ...	Moore	Mary ...	95
45,963	Do. ...	Mansfield	Bacharius ...	55
45,964	Do. ...	McQuillan	James B. ..	32
45,651	Do. ...	McCampbell	Henrietta ...	2 09
45,685	Do. ...	Munroe	Albertha ...	24
12,324	Fellowship ..	Miller	Samuel Gabriel C. ...	30
12,449	Do. ...	Morris	Joseph Gabriel ...	85
29,394	Skeldon ...	McGregor	David ...	81
20,046	Suddie ...	McDonald	J. A. Est. of; on behalf of Julia Cozier ...	11
20,053	Do. ...	McDonald	J. A. (decd.) Executors Alex. Glen, E. T. McDonald; Eliz. McDonald ...	46 00
46,020	Tuschen ..	Mackenzie	George Alexander ..	1 02
43,538	New Amsterdam ...	Moore	Margaret ...	6 34
43,135	Do. ...	McLeod	Frederick ...	90
45,174	Do. ...	Matthews	David ...	27
45,206	Do. ...	Moneys	Niebt ..	42
45,261	Do. ...	Matthews	E. ...	24
45,292	Do. ...	McDonald	A. E. ...	02
26,192	Anna Regina ...	Noble	George ...	64
47,089	Bourda ...	Nunes	Anthony ...	88
31,430	Buxton ...	Nero	Sarah ...	20
32,508	Carmichael Street ...	Nurse	Henry A. G. ..	12
45,955	Do. ...	Niles	Cyril Edward ...	05
43,717	New Amsterdam ...	Nascimento	John ...	1 31
45,204	Do. ...	Norman	Lewse ...	28
34,997	Tuschen ...	Niles	George ..	24
42,189	Bartica ...	Odwin	Arnold ...	1 03
23,619	Buxton ...	Ogle	Emma Jane for Amy Ogle ...	24
18,046	Do. ...	Oliver	S. B. for Sam Theo. Oliver .	26
18,109	Do. ...	Ogle	C. J. for May I. W. Ogle ...	24
37,026	Do. ...	Ogle	Emma for Minor George McL. Ogle ...	51
49,085	Do. ...	Ogle	Emma for Alice C. Ogle ...	76
20,192	Suddie ...	Oberwayen	John ...	24
20,282	Do. ...	Omnibourne	Napoleon ...	1 44
42,010	Bartica ...	Peters	Simon ...	28
38,881	Beterverwating ...	Palmer	William Henry	51
47,106	Bourda ...	Prescod	Sylvia Alberta ...	10
47,155	Do. ...	Payne	Mary	1 00
1,166	Carmichael Street ...	Pistano	John Augusto ...	36
45,769	Cornhill ...	Patterson	Mary J. ...	03
45,627	Do. ..	Payter	A. M. ...	1 84
45,646	Do. ...	Pile	A. W. for Stanley R. Pile (minor) ...	25
45,663	Do. ...	Phillips	Joseph ...	24
44,564	Mahaica ...	Phillips	Herbert John ...	69
40,286	Wismar ...	Pinder	Charles ...	48

Digitized by Google

Creoles and others—Continued.

No. of A/c.	Office.	Surname.	Christian Name.	Amount.
45,124	New Amsterdam	Prass	John	
45,137	Do.	Prince	Moses	$ 13
45,239	Do.	Proffitt	William	1 25
45,253	Do.	Phillips	W.	25
45,258	Do.	Plowell	William S.	04
38,178	Fellowship	Payne	Thomas Alexander	02
47,297	Cornhill	Primo	Samuel	17
42,764	Anna Regina	Rodrigues	Manoel Constancio	01
33,493	Bagotville	Richards	Jonathan	24
25,197	Bartica	Rynartt	Jusviner	05
11,451	Belfield	Roberts	Jacob Nathaniel	12
39,103	Do.	Reid	William	95
31,016	Buxton	Reid	Henrietta M.	33
31,431	Do.	Reid	Eliza for Minor Martha Moore.	29
37,162	Do.	Robinson	Elizabeth	1 24
37,276	Do.	Ralph	Margaret	30
37,473	Do.	Ross	Algernon O. L. Trustee of Jason E. Dover	26
35,882	Carmichael Street	Rogers	Joseph N. M.	08
40,884	Do.	Ruck	Rosaline	12
41,513	Do.	Reed	Griffin	04
47,891	Do.	Risien	William Augustus	2 38
45,957	Cornhill	Ryhel	Julietta Cecilia	71
45,961	Do.	Rolleston	A. M.	1 28
45,977	Do.	Rodney	Thomas	68
45,978	Do.	Robertson	Iris	22
42,255	Do.	Richards	Henry	32
44,497	Do.	Reece	Joseph N.	32
45,597	Do.	Roman	Catholic Mutual Aid Society	41
45,643b	Cornhill	Rose	Donald or David	15 67
36,129	Mahaicony	Romeo	Sankey	87
32,040	Nigg	Rowley	Bethune R.	26
9,539	Reliance	Roland	Edith, for Nathlie B. Roland	64
43,020	Skeldon	Richardson	Henry Cardwell	49
30,925	Wakenaam	Roberts	Rebecca	10 88
40,167	Wismar	Risien	Harry Rupurtie	35
40,184	Do.	Ruperti	Charles Edward	29
45,197	New Amsterdam	Rawlins	Simon	08
45,276	Do.	Richards	Sophia	1 01
41,215	Albouystown	Shepherd	Prince William	13 20
41,283	Do.	Sears	James Edward	18
26,423	Anna Regina	Sulton	Henry	28
33,279	Bagotville	Seuraj	James	50
25,265	Bartica	Simon	Matilda	2 50
42,129	Bartica	Scoble	Gamaliel Reuben	72
39,004	Belfield	Samuel	Rebecca, for minor Mary Samuel	3 24
27,836	Beterverwagting	Stanley	Percival E.	82
38,829	Do.	Sealey	Martha	43
37,428	Buxton	Sam	James Belasco	24
32,540	Carmichael Street	Smith	Sophia	12
35,763	Do.	Selman	Simeon Lawrie	1 00
40,605	Do.	Smart	Helton Hubert	1 36
45,782	Do.	Sumner	Mercy Ann	38
45,858	Do.	Solomon	Arthur	05
47,640	Do.	Smith	Elizabeth	64
1,176b	Do.	Sumner	Ventris Rebecca Elizabeth	12
45,956b	Cornhill	Shepherd	Edward	24
45,980	Do.	Soes	Emanuel	26
47,083	Do.	Sampson	Estella	12
47,099	Do.	Sykes	A. L.	25
47,248	Do.	Simmons	Emma	04
42,256	Do.	Stephens	Catherine E.	09
45,515	Do.	Shankland	William	56
45,618	Do.	Sobers	James E.	60
45,671	Do.	Straughn	James A.	60
				20

Digitized by Google

Creoles and Others.—Continued.

No. of A/c.	Office.	Surname.	Christian Name.	Amount.
35,391	Danielstown ...	Smith	James ...	$ 04
38,183	Fellowship ...	Sarrabo	Richard ...	24
38,278	Do. ...	Stoute	Joseph ...	4 45
44,580	Mahaica ...	Syfox	Robert ...	1 57
36,752	Plaisance ..	Smith	Margaret ...	25
46,765	Do. ...	Sultan	Aaron ...	24
43,107	Skeldon ...	Simon	Alexander ...	64
20,266	Suddie ...	Siebs	Ernest A. ...	51
43,555	New Amsterdam ...	Saywack	E. ...	4 82
43,716	Do. ..	Santos	Julia Rosa ...	35
45,143	Do. ..	Simon	Henry ...	24
45,177	Do.	Stanley	Isabella ...	43
45,259	Do. .	Stuart	Trenton ..	12
45,296	New Amsterdam ...	Selin	J. A. ...	56
45,277	Do. ...	Scuffling	Joseph ...	20
39,139	Belfield ..	St. Kitts	George ...	66
42,105	Bartica ...	Torrington	Christina E. ...	24
42,128	Do. ...	Trim	James ...	24
47,938	Carmichael Street ...	Tuller	Edward ...	24
45,969	Cornhill ...	Trotman	Aleisha ...	1 04
47,251	Do. ...	Thorpe	John ...	25
47,257	Do. ...	Taylor	Johanna ...	29
42,306	Do. ...	Teixeira	Manoel ...	26
45,652	Do. ...	Tafares	Helen ...	30
35,060	Danielstown ..	Trapp	Lucretia ...	1 08
45,136b	New Amsterdam ...	Timothy	Joseph ..	20
45,157	Do. ...	Timothy	Thomas ..	47
45,195	Do. ...	Thomas	Elizabeth ...	16
45,198	Do. ..	Threlfall	E. ...	05
45,291	Do. ...	Thomas	Elizabeth ...	32
44,496	Cornhill ...	Trotman	Margaret ...	96
45,971	Do. ...	Thomas	Joseph ...	24
26,380	Anna Regina ..	Vieria	Henry ...	47
27,943	Beterverwagting ..	Van Holton	Carl ...	02
1,174b	Carmichael Street .	Vaughan	William ...	04
43,520	New Amsterdam ...	Vaso	Elizabeth ...	27
41,421	Albouystown ...	White	Susan ...	25
26,118	Anna Regina ...	Walker	Eliza, for George Alex. Walker ...	53
26,459	Do. ..	Waldron	Alexander George ...	59
25,255	Bartica .	Williams	Robert ...	53
39,066	Belfield ...	Wood	Elizabeth Eliz ...	2 32
39,392	Do. ...	Washington	Beatrice ...	30
27,875	Beterverwagting ...	Wolfe	Primrose ...	24
27,990	Do. ...	Williams	John William ...	62
38,952	Do. ...	Ward	Martha ...	24
47,039	Bourda ...	Williams	James ...	49
47,112	Do. ...	Williams	Frederick Euston ...	37
37,352	Buxton ...	Wood	Paul Josephus, Trustee of John E. Wills ..	28
47,947	Carmichael Street ...	Williams	Soobrian ...	12
1,287b	Do. ...	Weeks	Adrianna ...	1 00
44,165	Cornhill ...	Williams	James Adolphus ...	1 40
44,210	Do. ...	Woodrooffe	Harold McDonald ..	24
45,778	Do. ...	Williams	Maria ...	24
45,955	Do. ...	Williams	Aaron ...	3 77
45,975	Do. ...	Wen	Stephen ...	37
45,976	Do. ..	White	Isabella ...	42
47,260	Do. ...	Wentt	Beatrice ...	06
45,550	Do. ...	Walrond	Louisa ..	23
35,275	Danielstown ...	Waddle	King Massiah ...	78
38,156	Fellowship ...	Williams	Elizabeth, for Drucilla Williams ...	50
38,385	Do. ...	Willings	Charles Cæsar ...	04
48,512	Nigg ...	Walrond	Albert ...	49

Digitized by Google

Creoles and Others—Continued.

No. OF A/c.	OFFICE.	SURNAME.	CHRISTIAN NAME.	AMOUNT
36,529	Plaisance	Williams	Christina	$ 64
46,112	Tuschen	Warren	Richard Benjamin	39
37,596	Vreed-en-Hoop	Watson	Rebecca Jane	04
40,148	Wismar	Williams	William Martin	14 65
40,160	Do.	West	James Adolphus	26
45,193b	New Amsterdam	Whain	Eliza	12
45,202	Do.	Weber	W. P.	1 51
45,212	Do.	Warthe	Frances	08
45,226	Do.	Welcome	Samuel	25
45,282	Do.	Wilson	Jessie A.	65
41,522	Carmichael Street	Wharton	Herman Fitz Roy	2 15
37,245	Buxton	Williams	Alice, for Eldica Alfred	08
				$ 504 88

Digitized by Google

EAST INDIANS.

No. of A/c.	Office.	Name of Depositor.	Amount.
44,186	Cornhill	Adheen, M., 72,246, ex Lena, 1895	$ 24
45,612	Do.	Agnes at disposal of Protector of Indians	8 95
33,568	Leguan	Anant, M., 50,260, ex Sheila, 1891	99
33,645	Do.	Abdovlinojud, M., 14,702, ex Plassey, 1882	99
43,976	New Amsterdam	Anandoo, M., 96,202, ex Moy, 1903	02
35,343	Danielstown	Baijnath, C. C.	1 17
42,083	Bartica	Bokhoria, M., 390, ex Linguist, 1876	1 09
37,417	Do.	Budhia, F., 29, ex Berkshire, 1874	3 10
37,454	Do.	Bhaginaneah, C. C.	14
42,414	Cornhill	Boodhun, M., 91, Casual, 1886	27
42,498	Do.	Bhagan. at disposal of I. A. G.	13 66
44,011	Do.	Behari, M., 21,303, ex Allanshaw	1 27
35,356	Danielstown	Binda. M., 41,754, ex Sheila, 1889	29
43,184	Skeldon	Balu, M., 95,600, ex Clyde, 1903	30
37,588	Vreed-en-Hoop	Babuni, F., 98.799, ex Moy, 1905	48
43,601	New Amsterdam	Brijlall, M., 44,452, ex Sheila, 1890	24
43,611	Do.	Bhundu, M., 78,898, ex Jura, 1898	33
43,624	Do.	Badal, M., 80 161, ex Forth, 1899	08
43,651	Do.	Budhoo, M., 74,795, ex Brenda, 1896	39
43,922	Do.	Bhagwatising, M.. 87,682, ex Main, 1900	20
43,938	Do.	Barhoo, M., 99,905, ex Rhone, 1905	04
43,951	Do.	Beekoo, M., 91,093, ex Ems, 1901	26
43,968	Do.	Bandhan, M., 101,443, ex Elbe, 1906	30
43,543	Do.	Bunosuty, F., 343, ex Poonah, 1872	24
29,700	Nigg	Chinta, C. C.	65
42,158	Bartica	Dallajohn	27
33,595	Leguan	Dindayal, M., C. C.	21
43,701	New Amsterdam	Dookney, F., 238 of 1869	92
43,925	Do.	Dostmohamed, M., 95,117, ex Ems, 1893	08
43,935	Do.	Drigpal, M., 99.995, ex Rhine, 1905	10
46,600	Plaisance	Etwarry	48
43,591	New Amsterdam	Etwaria, F., C. C.	1 27
9,218	Skeldon	Eujananth, C. C., M., 43	1 70
6,318	Wakenaam	Etwarrea, C. C.	2 32
43,805	New Amsterdam	Fooljhari, F., 37,064, ex Ganges, 1888	05
42,272	Cornhill	Gunesh, M., 37,097, ex Ganges, 1888	83
43,614	New Amsterdam	Gowra, F.. 22,071, ex Jorawar, 1884	23
43,592	Do.	Ghurhoo, M., 87,791, ex Main, 1900	45
26,480	Anna Regina	Hooblall, M., 91,933, ex Wardha, 1901	28
43,618	New Amsterdam	Heera, M., 29,893, ex Ganges, 1886	32
47,298	Cornhill	Isson, M., 98,888, ex Moy, 1905	01
38,852	Beterverwagting	Jhallo, F., 415, B.R.	28
44,551	Mahaica	Janki, F. 82,794, ex Moy, 1900	2 16
43,647	New Amsterdam	Jonchia, F., 257, ex Howard, 1878	19 39
43,650	Do.	Jumni, F., 38,835, ex Brenda, 1888	06
43,652	Do.	Jabarsing, M., 95,206, ex Erne, 1903	22
43,704	Do.	Josudia, F., 78,477, ex Mersey, 1898	08
43,955	Do.	Jawahir, M., 101,036, ex Clyde, 1906	36
39,608	Aurora	Kalpan, M., 40,126, ex Volga, 1889	24
43,161	Skeldon	Khatrani, F., 24,858, ex Grecian, 1885	32
43,595	New Amsterdam	Kodirim, F., 277, ex Jura, 1887	50
43,606	Do.	Kaloo, M., 41,323, ex Allanshaw, 1889	1 64
43,923	Do.	Kalicharan, M., 95,262, ex Ems, 1900	40
43,930	Do.	Karimboksh, M., 99,527, ex Forth, 1905	02
43,933	New Amsterdam	Kulleah, F., 406, ex Trevelyan, 1872	08
32,497	Nigg	Karunklaya, M., 93,992, ex Forth, 1902	23 10
44,225	Cornhill	Kissnasamy	25

Digitized by Google

EAST INDIANS.—Continued.

No. OF A/C.	OFFICE.	NAME OF DEPOSITOR.	AMOUNT.
39,347	Belfield	Luklum, M., 138, ex India, 1869	$ 1 25
24,210	Tuschen	Lutchman, C. C.	48
43,929	New Amsterdam	Lucheah, F., 90 of 1872	68
31,392	Buxton	Miturgi', M., 266, ex Ellora, 1878	25
43,557	New Amsterdam	Matoo, M., 73,238, ex Jura, 1895	83
43,571	Do.	Mohamed Bux, M., 51,627, ex Grecian, 1891	10 98
43,582	Do.	Modan, M., 72,624, ex Lena, 1895	84 54
43,703	Do.	Monila, M., 457, ex Artist, 1878	1 22
43,943	Do.	Malli, M., 87,330, ex Mersey, 1900	32
43,944	Do.	Mohadeo, M., 32,374, ex Bann, 1886	34
43,966	Do.	Matadin, M., 101,671, ex Elbe, 1906	28
41,405	Albouystown	Monna, M., 40,219, ex Volga, 1889	24
42,416	Cornhill	Nusseebia, F., 216, ex Lassa, 1879	24
33,743	Leonora	Narain, M., 73,884, ex Ems, 1895	33
43,559	New Amsterdam	Narain, M., 32,944, ex Main, 1887	44
43,575	Do.	Nisarankhan, M., 9,454, ex Poonah, 1881	26
43,632	Do.	Nuthoony, M., 305, ex Neva, 1877	34
39,502	Aurora	Purdeesee, M., 1,019, C. C.	34
31,876	Carmichael Street	Parma, M., 88,027, ex Main, 1900	28
42,266b	Cornhill	Pitambar, M., B.R., 1,148, 1888	56
20,309	Suddie	Pepoa, M., 34,571, ex British Peer, 1887	55
43,565b	New Amsterdam	Pancham, M., 85,460, ex Lena, 1900	05
43,959	Do.	Pema, M., 95,990, ex Clyde, 1903	26
43,965	Do.	Parshadi, M., 84,800, ex Clyde, 1900	26
32,284	Nigg	Panchoo, M., 91,472, ex Ems, 1901	14 10
19,593	New Amsterdam	Ramsammy Annamunthodus	48
43,626	Do.	Ramdhuni, M., 53,760, ex Ganges, 1891	37
42,737	Anna Regina	Rajamatiya	44
46,554	Plaisance	Rumomy, F., 364, ex Lucelles, 1864	28
43,263	Skeldon	Roopna *alias* Roopun 386, ex Dacca, 1875	1 06
20,377	Suddie	Ramchurran, M., C. C.	34
15,906	Vreed-en-Hoop	Ramkhelawon, M., C.C., Versailles	62
43,700	New Amsterdam	Raghunandan, M., 22	50
43,947	Do.	Ramdhanny	21
43,974	Do.	Ramburran, C. C.	50
41,280	Albouystown	Seepersaud	24
38,573	Beterverwagting	Sheoraj, M., 37,416, ex Ganges, 1888	51
42,412b	Cornhill	Suraj Ganesh, M., 70,918, ex Bann, 1895	13 50
42,415	Do.	Sheoraj, M., 60,398, ex Brenda, 1893	08
44,006	Do.	Sunker, M., 399, ex Howrah, 1869	48
4,308	Leguan	Surjoo, M., 55,246, ex Volga, 1892	1 88
33,828	Do.	Sugrim, M., 84,254, ex Erne, 1900	1 96
3b	General Post Office	Sarjoo, M., 100,299, ex Rhone, 1905	02
44,630	Mahaica	Sookul, M., 147, ex Pandoro, 1878	24
36,723	Plaisance	Sookney, F., 100, ex Jura, 1877	11 22
16,878	Taymouth Manor	Sukhia, F., C. C.	78
43,541b	New Amsterdam	Soberan, M., 75,871, ex Ems, 1896	30
43,568	Do.	Sheomangal, M., 52,834, ex Ganges, 1891	1 30
43,597	Do.	Sarjoosingh, M., 66 817, ex Jura, 1894	24
43,932	Do.	Sheogulam, M., 96,083, ex Clyde, 1903	1 02
43,934	Do.	Salim, M., 67,997, ex Grecian, 1905	03
43,937	Do.	Shewcharan, M., 100,293 ex Rhone, 1905	04
43,962	Do.	Surjoo, M., 29, ex Dover Castle, 1871	54
43,964	Do.	Sona, F., 14,658, ex Ellora, 1882	28
43,967	Do.	Sejwa, M., 101,878, ex Elbe, 1906	30
43,936	Do.	Sookhram, M., 100,361, ex Rhine, 1905	08
38,248	Fellowship	Tajh, C. C.	67

Digitized by Google

EAST INDIANS. Continued.

No. OF A/C.	OFFICE.	NAME OF DEPOSITOR.	AMOUNT.
43,566	New Amsterdam ...	Thakur, M., 47,264, ex Brenda, 1890 ...	7 31
43,577	Do. ...	Thakurwa, M., 35,841, ex Bruce, 1887 ...	1 28
43,598	Do. ..	Wled. Sophi, M., 89,296, ex Fazilka, 1901 ...	40
			$ 263 23

SUMMARY.

480	Creoles and others ...	$ 504 88
117	East Indians	263 23
	Total ...	$ 768 11

Digitized by Google

LIST OF UNCLAIMED BALANCES IN THE POST OFFICE SAVINGS BANK TO 31ST DECEMBER, 1912.

SECOND ANNUAL PUBLICATION—1ST JULY, 1913.

(LAPSING 1st JULY, 1915.)

CREOLES AND OTHERS.

OFFICE.	No. OF A/C.	SURNAME.	CHRISTIAN NAME.	AMOUNT.
Mahaicony ...	36,108	Abel	Samuel U.	
Leguan ...	33,763	Agard	Samuel ...	$ 28
Wismar ...	40,091	Allicock	Amelia S. ...	50
Plaisance ...	36,855	Alves	Diogo M. ...	42
Plaisance ...	46,804	Agard	Jno. William ...	33
Suddie ...	20,458	Austin	Diana ...	52
Anna Regina ...	42,783	Austin	Jas. B. ...	50
Bourda ...	47,029	Abrahams	Nancy ...	24
Do. ...	47,133	Anderson	Wilhelmina ...	06
Do. ...	47,142	Agard	Jessie G. ...	85
Albouystown ...	4,083b	Agard	Theresa ...	08
Do. ...	41,237	Agard	Emily ...	10
Fellowship ...	5,559b	Azore	John ...	02
Bartica ...	13,966	Ansdell	Sinclair ...	12
Do. ...	42,192	Abdool	George Thos. ...	1 11
Do. ...	42,320	Adams	Joseph Nathaniel ...	25
Belfield ...	11,243	Abrams	Peter ...	25
Beterverwagting ...	38,804	Abel	Princess Elvira ...	90
Do. ...	38,981	Azore	Louisa ...	24
			...	04
Fellowship ...	5,521b	Bartholomew	James William	
Do. ...	5,548b	Billey	John A. ...	79
Cornhill ...	5,168b	Bedford	Alexander ...	07
New Amsterdam ...	19,648	Benjamin	D. E. ...	09
Albouystown ...	4,028b	Bowman	Alexander ...	24
Do. ...	4,086b	Barton	Drucilla S. ...	02
Do. ...	41,453	Bess	Samuel ...	04
Do. ...	41,460	Blackman	Isabella ...	02
Do. ...	41,484	Braithwaite	David ...	04
Suddie ...	20,364	Bell	William G. ...	14
Anna Regina ...	42,811	Bayley	John Thomas ...	92
Aurora ...	39,574	Bobb	Gilbert ...	1 23
Plaisance ...	36,711	Bayley	Louisa ...	4 86
Tuschen ...	34,680	Bailey	Theophilus ...	2 72
Do. ...	46,200	Bascom	Theophilus ...	1 44
Vreed-en-Hoop ...	15,863	Boyce	Joseph R. ...	25
Wismar ...	40,037	Brotherson	Stephen ...	08
Do. ...	40,147	Badaire	Francis V. ...	15
Nigg ...	48,667	Bacchus	Charles ...	28
Morawhanna ...	45,025	Birmingham	Henry D'Urban ...	40
Do. ...	14,484	Bennett	Theodore ...	89
Carmichael Street...	1,188b	Bowman	Margaret ...	6 23
Do. ...	2,560b	Belgrave	Haidee ...	02
Do. ...	2,621b	Bowman	C. L. ...	42
Do. ...	2,808b	Bromley	Chas. ...	50
Do. ...	35,670	Bertram	Chas. T. D. ...	60
Do. ...	45,771	Bourne	P. J. (P.C. 2,193) ...	4 98
Do. ...	45,818	Barker	Betsy Ann ...	09
Do. ...	41,637	Bruce	Joseph A. ...	17
Do. ...	47,747	Bailey	Chas. C. ...	60
Do. ...	47,892	Barry	Arabella ...	05
Bartica ...	42,013	Barry	Elizabeth ...	16
Do. ...	42,062	Benjamin	Jenny Lind ...	25
Belfield ...	10,466	Bayne	Frederick ...	35
Buxton ...	49,271	Baird	George ...	24
			...	20
Carmichael Street...	13,66b	Conron	Jno.	
Do. ...	43,534	Carrington	James E. ...	16
			...	10

Digitized by Google

Creoles and others - Continued.

Office.	No. of A/c.	Surname.	Christian Name.	Amount.
				$ c.
Carmichael Street...	45,862	Carrington	Joseph N. ...	72
Do. ...	47,543	Cummings	Percy ...	1 80
Buxton ...	23,979	Chester	Elizabeth ...	1 34
Anna Regina ...	26,451	Cyrus	James Adolphus ...	35
Cornhill ...	44,233	Clarke	Henry ...	27
Do. ...	5,171b	Colthurst	Chas. G. ...	08
New Amsterdam ...	19,598	Clinkett	James ...	96
Albouystown ...	41,359	Cummings	Muriel C. ...	24
Do. ...	41,429	Charles	Alice ...	06
Arakaka ...	48,083	Chase	Felix A. ...	48
Suddie ...	20,318	Charles	Adolphus (P.C. 2,183) ...	15
Anna Regina ...	42,593	Chase	S. H. ...	14
Tuschen ...	34,661	Charles	Francis ...	25
Do. ...	46,342	Ching	Isaac N. ...	24
Plaisance ...	46,507	Corbin	John ...	92
Do. ...	46,637	Cust	Charles R. ...	20
Do. ...	46,702	Codrington	Henry ...	42
Wakenaam ...	30,726	Christmas	Madeline ...	2 35
Grove ...	3,505	Clement	Charles R. ...	28
Danielstown ...	35,421	Crichlow	William Henry ...	1 20
Bartica ...	42,308	Cornelius	Beatrice Helena ...	1 50
Carmichael Street...	47,851	Duke	Constance ...	48
Do. ...	1,404b	De Freitas	Jose ...	2[illegible]
Cornhill ...	44,302	De Abreu	William J. ...	20
Do. ...	44,311	De LaPara	Robert D. ...	61
Do. ...	44,339	Dey	Joseph N. ...	42
Do. ...	5,021b	De Freitas	Joseph ...	24
Albouystown ...	40,40b	De Freitas	Augustus ...	24
Sisters ...	9,030b	Day	George ...	24
Vreed-en-Hoop ...	37,623	De Souza	Antonia D. ...	44
Do. ...	37,632	Daniels	Ellen E. ...	24
Nigg ...	48,856	Douglas	Caroline A. ...	48
Wismar ...	40,391	Dowrich	Fitz Herbert ...	04
Carmichael Street...	2,775b	Daniels	Charlotte ...	26
Mahaica ...	25,988	Doris	Margaret ...	48
Bagotville ...	49,591	Deane	Edward ...	49
Belfield ..	1,561b	Davilar	Robert Egbert ...	51
Beterverwagting ...	27,798	Da Silva	Joseph Possinger ...	62
New Amsterdam ...	19,625	Evelyn	James ...	1 25
Albouystown ...	4,076b	Eidy	Nathaniel A. ...	02
Belfield ...	39,207	Eversley	Marian ...	24
Do. ...	39,390	Evelyn	Maria ...	88
Carmichael Street...	40,637	Fernandes	Joseph ...	1 26
Do. ...	1,175b	Ferreira	Polly ...	20
Do. ...	1,432b	Fletchman	R. T. ...	75
Do. ...	2,643b	Foster	M. ...	12
Albouystown ...	4,064b	Ferreira	George ...	08
Do. ...	41,315	Francis	Georgiana R. ...	24
Cornhill ...	44,097	France	W. S. ...	06
Do. ...	44,485	Farley	James ...	03
Do. ...	5,216b	Ferguson	Mary Ann ...	25
Suddie ...	20,319	Ferdinand	James ...	09
Suddie ...	20,486	Forde	Charles Henry ...	50
Wismar ...	40,267	Fry	John F. ...	17
Do. ...	40,309	Fraser	Charles ...	14
Do. ...	40,315	Fraser	Charles ...	05
Morawhanna ...	45,062	Floris	Isabella ...	36
Carmichael Street...	1,030b	Graham	George ...	30
Do. ...	1,429b	Gilkes	Elizabeth ...	36
Do. ...	1,478b	Gill	Reginald ...	24
Do. ...	2,574b	Griffith	Alexander ...	27
Do. ...	2,822b	Green	Richard ...	01

Digitized by Google

Creoles and others - Continued.

OFFICE.	No. OF A/C.	SURNAME.	CHRISTIAN NAME.	AMOUNT.
				$ c.
Albouystown ...	4,043b	Giddings	Augustus	50
Do. ...	41,311	Gilbert	Thomas P. ...	08
Do. ...	41,436	Gomes	Elizabeth ...	50
Do. ...	41,469	Gonsalves	John	20
Do. ...	41,473	Grimes	Albert ...	02
Cornhill ...	44,120	Gittens	Julia M. ...	13
Do. ...	5,024b	Gordon	William ...	01
Albouystown ...	41,477	Greenidge	Letitia ...	08
Bourda ...	47,018	Greenidge	Robert T. ...	04
Do. ...	47,026	Greene	Holburn ...	11
Do. ...	47,115	Griffith	Irene ...	08
Do. ...	47,168	Griffith	Helena ...	08
Suddie ...	20,302	Goulding	James A. ...	68
Tuschen ...	46,173	Giddings	Mary ...	43
Skeldon ...	43,327	Graham	Christina ...	1 56
Plaisance ...	36,681	Giles	Mabel F. ...	24
Wismar ...	40,398	Green	James A. ...	34
Belfield ...	39,440	Glasgow	Theodosius Washington ...	54
Beterverwagting ...	2,031b	Gill	Joseph ...	27
Do. ...	2,038b	Goliah	Peter Chatterton Cornelius ...	48
Buxton ...	31,371	Grant	Catherine ...	13
Do. ...	49,165	Gentle	Margaret ...	10
Carmichael Street...	47,582	Haynes	E. M.	
Do. ...	1,119b	Harris	Rosaline ...	16
New Amsterdam ...	19,657	Humphrey	Thomas S. ...	48
Albouystown ...	4,024b	Henry	James ...	12
Suddie ...	6,006b	Hazlewood	Lewis ...	06
Do. ...	6,043b	Harry	Prince ...	50
Anna Regina ...	42,624	Henry	Theresa L. ...	1 00
Tuschen ...	24,207	Haly	Georgiana ...	28
Fellowship ...	38,479	Hector	Amelia ...	2 97
Wismar ...	40,143	Hinds	Joseph ...	25
Mahaicony ...	36,143	Hamer	Rodwell ...	48
Bagotville ...	33,011	Hilton	Anne H. ...	30
Do. ...	33,165	Hamlet	Madeline Justina ...	1 71
Do. ...	33,227	Huntley	Rebecca ...	40
Bartica ...	42,305	Henry	James ...	1 57
Belfield ...	39,461	Hamer	Ellen Rebecca ...	08
Buxton ...	31,083	Hope	Daniel ...	11
Do. ...	49,148	Hamilton	Millicent M. ...	21
Do. ...	49,199	Harry	Rebecca ...	40
Carmichael Street...	2,551b	Innis	E. A. ...	32
Do. ...	2,659b	James	J. A. (P.C. 2197) ...	01
Albouystown ...	4,046b	Jeffrey	Elizabeth ...	21
Do. ...	4,053b	Johnson	William ...	12
Cornhill ...	44,118	Jones	Lucretia ...	25
Do. ...	44,420	Jardine	Manoel P. ...	12
New Amsterdam ...	19,636	Joseph	David I. ...	12
Do. ...	19,655	Janniere	Angelic ...	24
Suddie ...	20,471	Joseph	Thomas ...	12
Do. ...	6,027	Johnson	Mary E. ...	1 00
Anna Regina ...	42,884	Jordan	Catherine E. ...	25
Plaisance ...	46,634	Jemmott	James ...	24
Mahaica ...	25,940	Jervis	Mahala ...	76
Wismar ...	40,300	Jonas	William Augustus ...	55
Fellowship ...	12,455	Jackson	Sarah ...	2 77
Bagotville ...	33,082	Joseph	Solomon ...	26
Bartica ...	42,172	James	Louisa ...	1 22
Buxton ...	49,291	Joe	Eliza ...	54
Bartica ...	42,229	Johnson	Theodore ...	24
Do. ...	42,235	Jardine	Manoel P. for A. P. Jardine...	08
Belfield ...	1,543b	James	Antoinetta ...	22
				13

Digitized by Google

Creoles and others Continued.

Office	No. of A/c.	Surname.	Christian Name.	Amount.
				$ c.
Beterverwagting ...	38,757	John	Manoel ...	1 16
Buxton ...	18,201	Jones	Mary M. H. ...	32
Do. ...	49,229	Jacobs	Matilda ...	28
Buxton ...	18,110	Knights	Princess ...	24
Carmichael Street...	2,647b	King	C. A. ...	19
Do. ...	43,967	King	Elizabeth ...	05
Bartica ...	42,252	Kase	William ...	7 73
Do. ...	42,295	Keizer	Adolphus ...	24
Wakenaam ...	30,766	Lazarus	Jno. H. ...	86
Belfield ...	39,153	Leander	Robert Agard ...	55
Do. ...	11,328	Luke	Theophilus A. ...	09
Carmichael Street...	1,247b	Lynch	E. A. St. F. ...	44
Do. ...	2,625b	Leacock	F. L. ...	40
Do. ...	1,165b	Leader	William M ...	14
Buxton ...	37,302	Lustal	Adelaide ...	75
Arakaka ...	48,148	Lucas	John A. ...	24
Buxton ...	18,313	Loncke	Georgiana ...	56
Anna Regina ...	42,898	Lyte	Andrew A N. ...	16 77
Vreed-en-Hoop ...	37,614	Lewis	James A. ...	24
Carmichael Street...	43,999	Lushington	Mabel S. ...	1 85
Bartica ...	42,236	Lynch	William ...	41
Do. ...	42,259	Legay	Emile Alphonso ...	85
Carmichael Street...	40,853	Michael	Seth ...	2 36
Albouystown ...	41,465	Mars	Theresa ...	08
Do. ...	41,474	Marques	Jose ...	24
Cornhill ...	44,222	Moe	D. McK. ...	01
Do. ...	5,106b	Mc Kinnon	Eliza ...	24
Do. ...	5,108b	Mc Donald	John Henry J. ...	08
Suddie ...	20,064	Moore	Rebecca ...	80
Do. ...	20,423	Morris	Jane E. ...	01
Do. ...	6,104b	Marlborough	Joseph ...	25
Carmichael Street...	2,544b	Morris	Joseph A. ...	24
Do. ...	2,820b	Mc Calman	Theresa ...	24
Anna Regina ...	8,200	Merkle	James Alex. ...	32
Do. ...	42,609	Morris	Hester ...	20
Do. ...	42,802	Melville	Edward A. ...	1 00
Sisters ...	9,020b	Michael	John ...	48
Plaisance ...	46,636	Mc Lean	Gertrude Blanche ...	25
Vreed-en-Hoop ...	37,651	Morgan	Charity A. ...	48
Wismar ...	40,277	Marshall	Alice G. ...	30
Do. ...	40,299	Mansfield	Henrietta M. ...	24
Nigg ...	32,164	Mayers	Louisa ...	32
Nigg ...	32,234	Mark	Henry ...	4 57
Bagotville ...	49,643	Mason	Martha Pomelia ...	28
Bartica ...	25,374	McKenzie	Charles Wm. (P.C. 2097) ...	13
	42,104	Merlin	Jacob ...	03
	42,164	Millar	Florence ...	55
	42,245	Mentus	Benjamin ...	06
Buxton ...	49,136	Milne	Craigie ...	12
Carmichael Street...	35,665	Northey	Alice ...	51
Cornhill ...	44,032	Nurse	William Hy. C. ...	04
Albouystown ...	41,230	Norville	W. H. ...	80
Bourda ...	47,245	Neblet	Elvira Kate ...	24
Suddie ...	20,102	Norman	Edward ...	1 27
Aurora ...	39,725	Newark	Mc Loud ...	25
Wismar ...	40,269	Neptune	T. ...	24
Leguan ...	33,934	Nurse	Peter A. ...	32
	33,963	Newland	Henry ...	30
Bartica ...	42,279	Nascimento	Charles Rodrigues ...	24
Buxton ...	49,086	Nestor	Joseph ...	22

Digitized by Google

Creoles and others—Continued.

OFFICE	No. OF A/C.	SURNAME.	CHRISTIAN NAME.	AMOUNT.
				$ c.
Albouystown ...	41,268	Osborne	Rebecca	
Carmichael Street...	2,834b	Oxley	John S. ...	12
Do. ...	2,964b	Peterson	...	21
Cornhill ...	44,053	Phill	Eugene	
Do. ...	44,367	Phillips	Mary A ...	28
Albouystown ...	41,485	Peters	F. A. ...	23
Arakaka ...	48,104	Prescott	Elizabeth ...	07
Suddie ...	20,430	Prince	Samuel E. ...	12
Anna Regina ...	42,681	Payne	Rebecca ...	1 00
Do. ...	42,768	Pasea	Elkanah ...	2 14
Do. ...	42,772	Paul	William Essex ...	1 30
Tuschen ...	34,886	Parry	Reginald ...	2 11
Vreed-en-Hoop ...	37,650	Prowell	Annie ...	41
Wakenaam ...	30,815	Pierre	James ...	39
Wismar ...	40,379	Pollydore	George ...	12
Danielstown ...	35,292	Pereira	Thomas ...	16
Do. ...	21,714	Prescott	Anthony ...	04
Belfield ...	39,334	Peach	Elizabeth ...	25 67
Do. ...	39,500	Purcell	John Henry ...	42
			John Jas. for Society of Blessed Sacrament ...	10
Beterverwagting ...	2,049b	Prince	Isaac Ebenezer ...	3 12
			...	12
Albouystown ...	41,434	Rodrigues	Caroline	
Do. ...	41,439	Robinson	Nellie ...	23
Bourda ...	47,009	Rutherford	Jno. Chas. ...	04
Do. ...	47,160	Roberson	Margretta ...	10
Carmichael Street...	41,774	Ramsey	Henrietta ...	60
Vreed-en-Hoop ...	37,664	Robertson	Letitia ...	23
Skeldon ...	29,331	Richard	Albert ...	24
Whim ...	19,308	Ross	Albert N. ...	1 30
Wismar ...	40,281	Roberts	James ...	48
Fellowship ...	5,603b	Romulus	Benjamin ...	24
Bartica ...	42,253	Rodrigues	John ...	1 00
Do. ...	42,285	Rose	James ...	41
Buxton ...	49,281	Robinson	Beatrice ...	12
			...	08
Carmichael Street...	40,968	Shepherd	Geo. Hy. F.	
Carmichael Street...	1,245b	Samuels	Susan ...	1 28
Do. ...	2,540b	Subramany	Jos. A. ...	24
Do. ...	2,871b	Seymour	Hy. ...	32
Albouystown ...	4,056b	Smith	Philip A. ...	28
Do. ...	41,371	Stephens	Edward E. ...	04
Cornhill ...	44,208	Surrey	S. E. S. ...	04
Do. ...	5,006b	Stewart	Wm. ...	08
Do. ...	5,035b	Stoute	Alfred ...	82
Suddie ...	20,457	Simon	Edward ...	03
Do. ...	20,488	Simon	Adrianna ...	50
Albouystown ...	41,478	Shepherd	Alfred ...	50
Arakaka ...	48,081	Spencer	Nathaniel ...	25
Do. ...	48,143	Swan	Jno. H. ...	55
Bourda ...	47,184	Sinclair	Rachael E. ...	58
Do. ...	47,187	Scott	Rosaline ...	1 38
Do. ...	47,195	Sproston	Emily ...	19
Tuschen ...	47,244	Subramanny	Baby ...	47
Vreed-en-Hoop ...	46,390	Simpson	Dornford ...	48
Fellowship ...	37,672	Silos	Marie ...	52
Wismar ...	38,425	Sampson	I. H. ...	50
Nigg ...	40,273	Smith	Naomi ...	48
Fort Wellington ...	48,556	Simon	David P. ...	04
Danielstown ...	15,482	Spencer	Edward ...	95
Bagotville ...	35,407	Sargeant	P. ...	24
Do. ...	49,606	Stoby	William ...	1 00
Do. ...	49,650	Simpson	Henry ...	25
...	49,680	Stephen	James ...	20
			...	18

Digitized by Google

Creoles and Others Continued.

Office.	No. of A/c.	Surname.	Christian Name.	Amount.
				$ c.
Bartica ...	42,179	Small	Elizabeth ...	24
Do. ...	42,209	Skeet	Charles ...	10
Belfield ...	39,425	Solomon	Lucy Ann Elizabeth ...	24
Beterverwagting ...	2,206b	Slowe	Isaac Theophilus ...	25
Buxton ...	37,418	Spencer	Caroline ...	04
Do. ...	49,247	Scott	Dublin ...	5 55
Do. ...	49,424	Sam	Jno. Alfred ...	12
Carmichael Street...	47,841	Thorne	Margaret ...	20
Albouystown ...	4,019b	Trotman	Rose E. ...	28
Do. ...	4,054b	Tross	Thomas ...	25
Suddie ...	6,032b	Thompson	Evan ...	50
Morawhanna ...	45,084	Thomas	James ...	29
Mahaica ...	8,882	Thomas	Caroline S. ...	70
Bartica ...	25,142	Telamachus	Christina ...	12
Do. ...	42,217	Thompson	George ...	26
Belfield ...	1,574b	Thompson	Elizabeth ...	55
Buxton ...	49,257	Theodore	Elfrida ...	24
Plaisance ...	29,707	Vincent	Eleanor ...	1 31
Bagotville ...	49,648	Vincent	Elizabeth ...	5 72
Carmichael Street...	1,059b	Wiltshire	Amelia ...	34
Do. ...	2,626b	Welcome	Jno. Alex. ...	80
Do. ...	2,969b	Wither	Jno. Edward ...	28
Cornhill ...	44,214	Wickham	Josephine A. ...	31
Tuschen ...	46,242	Williams	George ...	88
Do. ...	46,413	Williams	Jos. Nathaniel C. ...	60
Vreed-en-Hoop ...	37,586	Willings	Amelia ...	29
Do. ...	37,648	Waldron	Mary E. ...	24
Plaisance ...	46,544	Wills	Isaiah ...	1 60
Morawhanna ...	45,074	Williams	Joseph ...	52
Bagotville ...	49,605	Williams	Joseph ...	25
Do. ...	49,821	Williams	Moses ...	25
Do. ...	33,462	Williams	Joseph ...	12 02
Bagotville ...	33,500	Walker	Catherine ...	36
Bartica ...	25,216	Williams	Peter ...	78
Do. ...	42,064	Walters	Danzell ...	05
Do. ...	42,246	Wilson	John James ...	36
Belfield ...	1,683b	Wilson	Frederick ...	24
Do. ...	10,822	Williams	Joseph C. ...	50 01
Do. ...	39,474	Wilson	Margaret ...	26
Buxton ...	49,079	Willery	Ethelina ...	24
Do. ...	49,235	Whitney	Sarah ...	24
Buxton ...	37,335	Zephyr	Joseph ...	43
				$ 288 68

Digitized by Google

EAST INDIANS.

OFFICE.	No. OF A/C.	NAME AND DESCRIPTION.	AMOUNT.
Wakenaam ...	30,943	Ammavasi, M., 2,7376, ex Bayard, 1885 ...	$ 28
Skeldon ...	43,188	Azmat, M., 97,317, ex Elbe, 1904 ...	49
Suddie ...	20,342	Ajudhia, M., C.C. ...	52
Do. ...	20,404	Arjoon, M., C.E.I. ...	77
Aurora ...	39,598	Alleenamaz, M., 1,041–1879, C.C. ...	05
Nigg ...	32,102	Autar, M., 88,830, ex Fazilka, 1901 ...	1 42
Carmichael Street...	2,510b	Baldeo, E.I.C.	
Do. ...	47,936	Bodhi, M., 53,566, ex Foyle, 1892 ...	04
Leguan ...	33,763	Bahoran, M., 61,052, ex Main, 1893 ...	12
Aurora ...	39,643	Behari, M., 33,189, ex Allanshaw, 1887 ...	78
Sisters ...	9,017b	Boodhoo, C.C. ...	1 01
Cornhill ...	44,426	Babulal, *alias* Dukhi, M., 271, B.R., 1881 ...	52
Suddie ...	20,391	Bheekha, M., 35, ex Boyne, 1878 ...	50
Do. ...	20,138	Boodhun, M., C.E.I. ...	50
		...	76
Mahaicony ...	36,234	Chjood Ismail, M., C.C.	
Arakaka ...	48,146	Cheddi, M., 36,485, ex Allanshaw, 1887 ...	43
Belfield ...	11,310	Chhotkan, M., 85,779, ex Forth, 1900 ...	13 69
Leguan ...	33,849	Charles, M., C.C. ...	42
		...	39
Mahaica ...	25,884	Dussain, M., 30,972, ex Avoca, 1886	
Skeldon ...	43,273	Deendayal, M., 97,448, ex Elbe, 1904 ...	5 13
Tuschen ...	34,653	Dinakhan, M., 85,137, ex Lena, 1900 ...	1 20
Do. ...	34,786	Dwarka, M., 82,685, ex Moy, 1900 ...	1 05
Do. ...	46,474	Dhanpaul, M., C.C. (F. N. Chalika) ...	1 66
Albouystown ...	41,475	Debidin, 146, ex Berkshire, 1874 ...	24
		...	08
Morawhanna ...	45,082	Gainda, M., 87,784, ex Main, 1900	
Suddie ...	20,495	Goraby, F., C.C., B.R., 24 of 1876 ...	01
Danielstown ...	35,164	Gajjoo, M., 77,811, ex Brenda, 1898 ...	73
		...	1 18
Skeldon ...	29,490	Hanoman, M., 93,262, ex Arno, 1902	
Carmichael Street...	2,831b	Heerallal, C.C. ...	74
		...	96
Leguan ...	33,969	Jhagroo, M., C.C.	
Tuschen ...	46,019	Jagroo, C.C. ...	3 20
Anna Regina ...	8,163	Jokie, 156, ex Poonah, 1880 ...	25
Danielstown ...	21,735	Jhagroo, M., 77,342, ex Jura, 1897 ...	40
Carmichael Street...	2,688b	Jagroop, M. ...	24
		...	27
Plaisance ...	46,796	Kandhai, M., 70,149, ex Ganges, 1895 ...	08
Danielstown ...	35,075	Kooldeep, M., 33,389, ex Allanshaw, 1887 ...	1 02
Arakaka ...	48,147	Kishun, M., ex Casual, from Surinam ...	09
Beterverwagting ...	2,119b	Laltu, M., 70,185, ex Ganges, 1895 ...	24
Nigg ...	48,598	Magalee, Donald E., C.E.I.	
Wakenaam ...	6,471	Mungala, C.C. ...	90
Leguan ..	33,901	Mahangoo, M., 84,737, ex Clyde, 1900 ...	77
Do. ...	33,958	Mohul, M., C.C. ..	20
Do. ...	33,962	Munsabali, Mohammad, M., C.C. ...	4 78
Tuschen ...	46,442	Mangli, M., 56,748, ex Main, 1892 ...	50
Suddie ...	20,117	Mohorajia, F., 5.540, ex Dinapore, 1874 ...	49
Do. ...	20,445	Mohabeer, C.C. ...	51
Bartica ...	42,161	Moonia, F., 348, ex Jura, 1877 ...	30
Beterverwagting ...	38,840	Mathura, M., 53,814, ex Foyle, 1892 ...	01
		...	26
Fellowship ...	5,517b	Nirhoo, M., 92,813, ex Main, 1902	
Danielstown ...	35,249	Nathoo, M., 87,365, ex Mersey, 1900 ...	12
		...	83
Do. ...	35,165	Ojageer, C.C.	
		...	1 51
Plaisance ...	36,774	Parbattea, F., 430, ex Suffolk, 1879	82
Tuschen ...	34,623	Puran, M., 66,172, ex Brenda, 1894 ...	1 13

Digitized by Google

East Indians.—Continued.

Office.	No. of A/c.	Name and Address.	Amount.
Danielstown ...	21,689	Pancham, M., 78,023, ex Brenda, 1898 ...	3 86
Beterverwagting ...	2,041b	Rose, F., C.C. ...	25
Nigg ...	48.661	Ragunath, M., 99,694, ex Forth, 1905 ...	27
Anna Regina ...	42,829	Ramgolam, M., 82,376, ex Mersey, 1899 ...	13
Plaisance ...	46,645	Ramgolam, M., 231, ex Atlanta, 1875 ...	69
Anna Regina ...	42,703	Ramlall, M., B.R., 147 of 1865 ...	40
Beterverwagting ...	2,054b	Ramratan, M., 67,389, ex Rhine, 1894 ...	24
Buxton ...	49,487	Ramdeehal, M., 75,791, ex Ems, 1896 ...	60
Carmichael Street...	1,393b	Sunath, M., 62,115, ex Sheila, 1893 ...	72
Do. ...	43,988	Sookdeah, F., C.E.I. ...	12
Do. ...	45,913	Soondree, F., C.C. ...	29
Mahaica ...	25,744	Sam, M., 336, ex Victoria, 1861 ...	2 24
Leguan ...	33,763	Sohun, M., 53,988, ex Foyle, 1892 ...	37
Skeldon ...	43,252	Sukhlal, M., 39,116, ex Brenda, 1888 ...	1 20
Tuschen ...	46,060	Seetaram, M., 81,830, ex Foyle, 1899 ...	60
Belfield ...	1,523b	Sewkha, M., C.C., 90, B.R., 1874 ...	205 58
Beterverwagting ...	38,714	Somwaree, M., C.C., B.R., 115 ...	51
Belfield ...	39,344	Seejutton, M., C.C., B.R., 134, 1870 ...	61
Tuschen ...	46,094	Sookdeo, F., 84,958, ex Clyde, 1900 ...	49
Anna Regina ...	42,761	Sherkan, Solomon, M., 43,297, ex Rhine, 1889	37
Fellowship ...	5,508b	Senghain, M., 28,949, ex Hereford, 1885 ...	06
Danielstown ...	35,370	Surfuraj, M., 25,592, ex Boyne, 1885 ...	92
Do. ...	35,475	Sahti, M., 98,333, ex Lena, 1904 ...	1 14
Bagotville ...	25,381	Tejmam, M., 40,431, ex Volga, 1889 ...	1 25
Carmichael Street...	2,539b	Teckah, Raghunath ...	91
			$ 278 41

SUMMARY.

343	Creoles and others	$ 288 68
78	East Indians	278 41
421	Total	$ 567 09

Digitized by Google

LIST OF UNCLAIMED BALANCES IN THE POST OFFICE SAVINGS BANK TO 31ST DECEMBER, 1912.

FIRST ANNUAL PUBLICATION—1ST JULY, 1913.

(LAPSING 1ST JULY, 1916.)

CREOLES AND OTHERS.

OFFICE.	No. OF A/C.	SURNAME.	CHRISTIAN NAME.	AMOUNT.
				$ c.
Albouystown ...	41,401	Allen	Elizabeth ...	13
Do. ...	4,003b	Applewhaite	James ...	50
Grove ...	3,568b	Alexis	James ...	32
Buxton ...	49,037	Austin	Joseph C. ...	16
Do. ...	49,359	Anderson	Christina ...	14
Bartica ...	42,324	Adams	John ...	25
Belfield ...	1,578b	Andries	Anthony A. ...	04
Do. ...	1,665b	Adams	Maria ...	28
Do. ...	1,791b	Adams	Martha ...	26
Do. ...	1,802b	Aaron	John ...	37
Do. ...	1,863b	Adams	Alexander ...	36
Buxton ...	31,276	Abrams	Isaac N. ...	16
Leonora ...	8,051b	Allmore	Thomas ...	20
Anna Regina ...	26,460	Austin	Joseph B. ...	24
Bagotville ...	22,591	Abrams	Charlotte ...	2 61
Carmichael Street...	45,767	Agard	Bertha ...	68
Do. ...	7,517b	Andries	Sophia ...	48
Do. ...	7,698b	Atkins	Marcus ...	12
Do. ...	17,084	Ashwood	William A. ...	04
Do. ...	2,807b	Armstrong	Edward J. ...	37
Do. ...	1,310b	Antrobus	Jearldeen ...	3 31
Do. ...	1,422b	Adams	Horatio ...	40
Do. ...	12,759b	Ashby	Isaac ...	06
Cornhill ...	44,177	Amos	James T. ...	24
Do. ...	5,361b	Aird	William ...	1 92
Do. ...	5,395b	Agard	Matilda ...	15
Do. ...	14,599b	Alleyne	Dulcina ...	25
Do. ...	14,646b	Allicock	Georgiana B. ...	14
General Post Office	70b	Ambrose	Joseph E. ...	21
Do. ...	199b	Allen	John ...	72
New Amsterdam ...	1,978b	Anthony	Charlotte ...	48
Sisters ...	9,034b	Alexander	Charlotte ...	2 10
Reliance ...	9,803b	Answick	Phillis E. ...	10
Skeldon ...	43,312	Andrews	Robert Henry ...	24
Tuschen ...	46,216	Alleyne	Eli A. ...	44
Arakaka ...	48,176	Bobb	Closson	15
Do. ...	48,207	Beete	Isaac Theo. ...	54
Albouystown ...	41,310	Boyer	Miriam ...	48
Do. ...	4,137b	Baird	Albert ...	24
Fellowship ...	5,573b	Boodie	Christopher J. ...	01
Do. ...	5,686b	Browne	Theophilus B. ...	25
Leguan ...	33,941	Bennett	Philip E. ...	08
Buxton ...	11,094b	Blair	Susan ...	08
Do. ...	49,234	Booker	John ...	55
Do. ...	49,376	Brandt	Margaret ...	03
Do. ...	31,386	Brutus	Elizabeth ...	97
Bartica ...	42,356	Belgrave	Allan Stewart ...	66
Belfield ...	1,746b	Blande	Ellen ...	74
Beterverwagting ...	2,224b	Benjamin	Hubert Alex. ...	24
Wismar ...	40,393	Birmingham	Philip ...	12
Met-en-Meer Zorg...	8,575b	Barnett	James A. ...	24
Morawhanna ...	45,010	Belgrave	William T. ...	36
Do. ...	45,054	Bolton	Charles ...	55
Do. ...	45,100	Busey	Duncan C. ...	06
Anna Regina ...	26,241	Beauclerk	Henry for Jose Correia (minor	27 61
Do. ...	26,415	Belloney	Mary ...	60

Digitized by Google

Creoles and Others.—Continued.

Office.	No. of A/c.	Surname.	Christian Name.	Amount.
				$ c.
Anna Regina ...	42,958	Butters	Wm. ...	24
Bagotville ...	33,393	Bruton	Charles Aug. ...	09
Bartica ...	25,416	Bailey	Thomas ...	3 19
Do. ...	42,077	Bynoe	John Lewis ...	1 10
Do. ...	42,123	Bourne	Henry ...	51
Do. ...	42,181	Biggs	John William ...	03
Do. ...	42,241	Bunthorne	Samuel Alonza ...	25
Do. ...	42,266	Bush	Alfred Ernest ...	08
Do. ...	42,310	Bradford	Joseph Albert ...	08
Carmichael Street...	7,667b	Best	Samuel A. ...	66
Do. ...	7,670b	Blenman	Charlotte ...	48
Do. ...	7,704b	Benjamin	Isaac ...	41
Do. ...	43,600	Barclay	Hugh A. ...	30
Do. ...	47,718	Blackman	Henry F. ...	20
Do. ...	47,925	Brooms	Edward A. ...	12
Do. ...	45,762	Burnham	Joshua N. ...	08
Do. ...	2,582b	Babb	Ernest E. ...	84
Do. ...	2,609b	Brathwaite	Samuel ...	05
Do. ...	1,127b	Brooms	Margaret ...	84
Do. ...	41,949	Babb	Muriel V. ...	12
Do. ...	12,566b	Blackman	Reynold F. ...	15
Cornhill ...	5,176b	Blackmore	Joseph D. ...	12
Do. ...	5,394b	Bourne	Elether ...	24
General Post Office	61b	Brathwaite	James L. ...	04
New Amsterdam ...	19,772	Berkeley	James for Central Wesleyan Ch. ...	89
Do. ...	19,776	Berkeley	James for Glasgow Wesleyan Ch. ...	28
Suddie ...	6,123b	Blackman	Joseph ...	1 50
Do. ...	20,045	By the Executors	Est. G. A. McDonald on behalf of Allen Thompson	76
Plaisance ...	11,561b	Bazil	James ...	15
Do. ...	4677,3	Baird	Henry ...	39
Nigg ...	32,047	Brown	Carr ...	60
Skeldon ...	43,478	Balsam	Alfred ...	24
Tuschen ...	34,712	Bentick	Mary M. ...	1 71
Wales ...	9,514b	Benjamin	Adolphus ...	12
Wakenaam ...	30,984	Birmingham	Bala ...	76
Arakaka ...	48,202	Cato	Zechariah Aug. ...	18
Do. ...	48,203	Caby	Gershom ...	04
Buxton ...	11,036b	Caleb	William ...	12
Belfield ...	11,287	Conway	Rebecca Eliza ...	1 16
Do. ...	1,648b	Collins	Theo. Thomas ...	20
Do. ...	1,752b	Crawford	George Alexander ...	26
Blairmont ...	13,506b	Cæsar	Charles ...	33
Beterverwagting ...	38,794	Callander	Charles ...	40
Do. ...	2,211b	Campbell	Cecil Gordon ...	01
Wismar ...	40,412	Croal	James ...	40
Do. ...	40,447	Cumberbatch	Isabella ...	44
Met-en-Meerzorg ...	8,563b	Cummings	David N. ...	80
Leonora ...	8,009b	Critchlow	Frederick N. ...	50
Anna Regina ...	42,557	Cadogan	Rosaline ...	35
Bartica ...	42,005	Cramer	Elliott Christia	1 32
Carmichael Street...	7,764b	Couron	John ...	20
Do. ...	7,774b	Cook	Mary ...	12
Do. ...	7,822b	Corry	Eliza ...	12
Do. ...	27,175	Cummings	Madaline ...	04
Do. ...	45,532	Childebert	Joseph St. Rose ...	09
Do. ...	12,571b	Cust	Albert L. ...	12
Do. ...	12,859b	Campbell	Allister ...	28
Cornhill ...	44,348	Chester	Idona M. ...	08
Do. ...	5,211b	Collins	Moses A. ...	04
Do. ...	5,389b	Clements	James W. ...	50
Do. ...	5,449b	Caul	Beatrice ...	07

Digitized by Google

Creoles and Others—Continued.

OFFICE.	No. OF A/c.	SURNAME.	CHRISTIAN NAMES.	AMOUNT.
				c.
Cornhill ...	5,490b	Clarke	Eustace E.	28
General Post Office	51b	Chisholm	Gladys B. ...	13 24
Do.	54b	Chilcott	Richard S. ...	79
Do.	74b	Clarke	Charlotte ...	01
Do.	118b	Clarke	Rebecca J. ...	46
Do.	154b	Campbell	Charles E. ...	1 17
Do.	174b	Clarke	James ...	25
Suddie ...	6,232b	Conway	Ernest ...	29
Nigg ...	48,735	Carbury	Isiah ...	98
Potaro ...	543b	Cambridge	Vernon ...	1 20
Tuschen ...	46,253	Cox	Henrietta ...	63
Do. ...	46,311	Clarke	Theresa E. ...	08
Do. ...	46,443	Carlow	George ...	63
Taymouth Manor ...	16,794	Carbery	Alicia J. ...	7 00
Do. ...	16,950	Carvans	Susan ...	40
Do. ...	16,992	Cooke	Ethel ...	56
Do. ...	16,996	Corbett	William ...	25
Vreed-en-Hoop ...	37,638	Cumberbatch	Charles W. ...	37
Met-en-Meerzorg ...	8,503b	Cameron	John G. ...	10
Arakaka ...	48,140	Duncan	Thos. Alex.	
Albouystown ...	4,026b	De Barker	Ellen ...	73
Bourda ...	47,276	Devonish	Maria Henrietta ...	60
Grove ...	28,452	Damon	Henry U. ...	04
Danielstown ...	35,213	David	Solomon ...	24
Buxton ...	11,144b	Dorant	Thomas ...	24
Do. ...	49,027	Dorset	Elizabeth ...	25
Do. ...	49,455	Dooker	Henrietta ...	10
Do. ...	49,470	Dover	Zaffie ...	05
Belfield ...	39,338	Davidson	Nathaniel ...	08
Buxton ...	31,254	De Windt	Cecil Arch. ...	49
Wismar ...	40,055	Douglas	Joseph ...	2 17
Do. ...	40,326	Dannett	James H. ...	10
Do. ...	40,417	Danny	Manoel ...	68
Mahaicony ...	36,255	David	Stephen ...	02
Anna Regina ...	26,437	Duncan	Donald E. ...	24
Do. ...	42,797	Dalton	Robert Richard ...	1 05
Do. ...	42,825	Douglas	Hamlet Jones ...	02
Bagotville ...	49,734	Devonish	Augustus ...	48
Bartica ...	42,244	Daniel	Angela M. ...	56
Do. ...	42,254	Duke	Rebecca ...	04
Carmichael Street...	7,785b	Delph	Florence I. ...	66
Do. ...	31,995	Drakes, Alonza N. ; Joseph, Jane A. ; Brathwaite, Jane E. ; Lawrence, Florence ; for Rose of the E. Lodge No. 16 of the B. O. A. Free Gardeners F. Society...		02
Do. ...	34,054	Davis	Annie Jane ...	26 01
Do. ...	47,751	Davidson	Jane ...	38
Do. ...	12,586b	Dinally	Charles A. ...	05
Do. ...	12,636b	Donald	Ralph ...	41
Cornhill ...	44,138	Davis	William (*alias* Feddy Lewis) ...	26
Do. ...	5,161b	Drusis	Frances ...	9 91
Do. ...	5,303b	Daniel	Irene R ...	50
General Post Office	241b	Douglas	Ella ...	38
New Amsterdam ...	19,736	Duncan	Annie ...	05
Suddie ...	6,202b	De Weever	Jessie R. ...	04
Do. ...	6,204b	De Weever	Pauline A. ...	48
Do. ...	6,223b	Devonish	Josephus T. ...	24
Skeldon ...	43,063	Davidson	James ...	25
Tuschen ...	46,004	Duncan	Maxwell A. ...	72
Taymouth Manor ...	16,863	Dainty	David A. ...	25
Do. ...	16,993	Dover	James ...	29
Wismar ...	40,055	Douglas	Joseph ...	1 00
Leguan ...	33,990	Edwards	Maria ...	10
				27

Digitized by Google

Creoles and Others—Continued.

Office.	No. of A/c.	Surname.	Christian Name.	Amount.
				$ c.
Buxton ...	11,087	Edwards	Charlotte ...	51
Bartica ...	42,319	Edinboro	Thomas Joseph ...	25
Belfield ...	39,275	Edwards	Esther ...	06
Wismar ...	40,458	Edwards	James ...	24
Mahaicony ...	36,204	Enniss	James S. ...	36
Leonora ...	8,024b	Edwards	John ...	02
Carmichael Street ..	12,610b	Earl	Benjamin ...	60
Cornhill ...	5,448b	Elliott	Josephine ...	04
General Post Office	94b	Eassie	William O'Hanlon ...	42
Reliance ...	9,842	Evelyne	Benjamin A. ...	24
Tuschen ...	34,509	Evelyn	Priscilla ...	01
Wakenaam ...	30,780	Eastman	Francis ..	12
Albouystown ...	41,114	Frere	Alexander ..	25
Bartica ...	42,341	Ford	Reuben .	24
Do. ...	42,387	Fraser	Frank ...	25
Blairmont ...	13,523b	Frizelle	John . .	24
Wismar ...	40,427	Fanfair	Arthur ...	07
Bagotville ...	33,278	Fraser	Aaron ...	45
Carmichael Street...	7,538b	Forsythe	James ...	44
Do. ...	7,726b	Forde	Frederick A. ...	08
Do. ...	7,859b	Fenty	Alonzo T. A. ...	04
Do. ...	43,744	Fraser	Agnes ...	13
Do. ...	34,060	Fraser	Caroline ...	12
Do. ...	47,787	Ferguson	Catherine ...	30
Cornhill ...	5,353b	Fraser	Samuel ...	03
Do. ...	5,367b	Fullington	Julia M. ..	28
General Post Office	23b	Forde	Theodore A. ..	20
Do. ...	256b	France	Marion ...	1 00
Reliance ...	9,844	Fraser	Amelia ...	1 48
Plaisance ...	46,827	Friday	Johannah ...	12
Potaro ...	513b	Fraser	William ...	18 31
Skeldon ...	43,409	Fraser	Theodore ...	1 02
Wakenaam ...	3,019b	Fortune	Samuel ...	2 38
Vreed-en-Hoop ...	37,706	French	Thomas A ...	08
Do. ...	37,760	France	Philip ...	38
Do. ...	37,768	French	Thomas A. ...	38
Albouystown ...	4,094b	Griffith	John ...	24
Do. ...	4,107b	George	Henry ...	25
Bourda ...	47,031	Gittens	Geo. Theo ...	09
Fellowship ...	5,617b	Griffith	Samuel ...	06
Buxton ...	49,104	Giddings	Mary ...	46
Do. ...	31,425	Gordon	Benjamin ...	11
Mahaica ...	25,686	Gay	Chas. S. ...	33
Leguan ...	7,029b	Gibson	Amy B. ...	29
Anna Regina ..	42,911	Griffith	Adrian ...	20
Carmichael Street...	45,874	Griffith	Charles ...	38
Do. ...	30,011	Graham	Mabel ...	26
Do. ...	2,589b	Glasgow	Mehitabel ...	24
Do. ...	2,664b	Giddings	Isaac ...	29
Do. ...	1,340b	Goring	Ernest ...	12
Do. ...	12,533b	Grandison	William H. ...	61
Do. ...	12,666b	Gillis	Adam E. ...	82
Do. ...	12,667b	Gordon	Thomas ...	32
Cornhill ...	5,067b	Griffith	William T. ...	25
Do. ...	5,014b	Gibson	Christina ...	32
Do. ...	5,302b	Griffith	James ...	28
General Post Office	220b	Greathead	George Miles ...	15
Suddie ...	20,390	George	Alfred ...	34
Do. ...	20,421	Gallienne	Louisa ...	175 82
Sisters ...	9,063b	Greene	Joseph ...	32
Carmichael Street...	7,932b	Gall	Abram P. ...	40
Albouystown ...	41,068	Holder	Alfanzer Nathaniel ...	18

Digitized by Google

Creoles and Others.—Continued.

OFFICE.	No. OF A/C.	SURNAME.	CHRISTIAN NAMES.	AMOUNT.
				$ c.
Albouystown ...	4,068b	Harris	Mary Eliz.	13
Bourda ...	47,161	Harding	Theresa ...	08
Leonora ...	8,078b	Harry	John ...	12
Fellowship ...	38,087	Hunter	Charles A. ...	58
Grove ...	3,546b	Haden	Georgiana ...	10
Buxton ...	11,027b	Holder	Phillie ...	26
Do. ...	49,198	Headley	Johannah ...	22
Do. ...	49,492	Hamer	James ...	31
Bartica ...	42,355	Harris	James ...	73
Beterverwagting ...	38,660	Henry	Thomas Benj. ...	28
Do. ...	39,000	Holder	Joseph Aug. ...	18
Wismar ...	40,308	Henry	Lawrence ...	08
Mahaicony ...	36,093	Harry	Joseph ...	24
Do. ...	36,157	Hercules	Nathaniel ...	26
Leguan ...	8,035b	Hope	Robert T. ...	41
Do. ...	8,048b	Hopkinson	Robert ...	24
Anna Regina ...	26,325	Hynds	George Horatio ...	26
Do. ...	42,837	Hubbard	James Urias ...	89
Bagotville ...	22,641	Harding	Joseph ...	2 07
Do. ...	33,362	Halls	Isabella ...	08
Do. ...	49,758	Hodge	Joseph ...	39
Do. ...	49,771	Headley	Francis ...	28
Bartica ...	42,270	Henry	Helena Cornelius ...	24
Do. ...	42,313	Hillman	Charles ...	08
Carmichael Street...	7,888b	Hinds	Alonza ...	24
Do. ...	47,816	Hosannah	Albert P. ...	05
Do. ...	47,881	Hodgson	Wm. Aug. ...	65
Do. ...	7,941b	Holder	Alfred ...	24
Do. ...	2,766b	Haslam	Laura F. ...	21
Do. ...	2,851b	Harper	Samuel ...	34
Do. ...	2,883b	Hopkinson	Marion E. ...	32
Do. ...	2,983b	Harmon	Georgiana E. ...	53
Do. ...	35,892	Holder	Ellen ...	03
Cornhill ...	5,215b	Horatio	Emma ...	05
Do ...	5,383b	Halls	Frederick T. ...	3 02
Do. ...	14,566b	Harris	Adolphus ...	02
Do. ...	14,686b	Harris	Rehnie ...	24
New Amsterdam ...	19,615	Houston	William B. ...	25
Do. ...	19,758	Haly	Thomas A. ...	24
Suddie ...	6,230b	Hohenkirk	Joseph E. ...	5 57
Do. ...	20,199	Heywood	Adelaide ...	21
Reliance ...	9,798	Headecker	Edmund A. ...	67
Plaisance ...	29,945	Hall	Elvira ...	1 72
Do. ...	11,623b	Henry	James ...	1 00
Do. ...	46,750	Hinds	Rosamond ...	27
Skeldon ...	12,015b	Henery	Walter P. ...	24
Tuschen ...	35,000	Howrie	Catherine ...	92
Taymouth Manor ...	16,915	Hastings	Catherine ...	7 95
Do. ...	16,970	Harris	Charles ...	1 25
Wakenaam ...	3,102b	Howell	Rosaline ...	2 20
Wales ...	9,531b	Henry	James Lionel ...	59
Wakenaam ...	30,986	Hopkinson	Samuel H. ...	69
Whim ...	19,323	Holinsworth	Christina ...	1 32
Wismar ...	40,308	Henry	Lawrence ...	08
Carmichael Street...	40,627	Ince	Wm. Hy. ...	40
Bagotville ...	49,708	Isaacs	Eva Gertrude ...	06
Carmichael Street...	7,601b	Ifill	Joseph N. ...	1 08
Do. ...	12,514b	Isaacs	Anna M. ...	14
Albouystown ...	4,157b	Jordan	Jas. ...	02
Do. ...	4,232b	Jacobs	Simeon Wm. ...	50
Buxton ...	11,010b	Jervis	Robert ...	30
Belfield ...	1,664b	Jacobs	James ...	24
Mahaicony ...	36,304	Johnson	Frances ...	50

Digitized by Google

Creoles and Others.—Continued.

Offices.	No. of A/c.	Surname.	Christian Name.	Amount.
				$ c.
Bagotville ...	49,700	Julien	Fitz Augustus ...	05
Do. ...	49,780	Jacobs	Archibald ...	24
Bartica ...	42,291	Joseph	Charles ...	28
Carmichael Street...	7,526b	Jordan	Eliza ...	04
Do. ...	12,834	James	Adriana, for La Rose, John...	48
Do. ...	12,895b	Johnson	Henry A. ...	2 42
Do. ...	44,251	Joseph	Abel ...	12
Cornhill ...	14,721b	James	Ebenezer D. ...	96
New Amsterdam ...	19,822	Josa	Edgar F. C., for the Corentyne Mission of Orra Naaid, Epera	24
Suddie ...	20,339	Jordan	Frances ...	07
Sisters ...	9,064b	Johnson	Charlotte ...	28
Skeldon ...	43,490	Jordan	James N. ...	26
Tuschen ...	46,052	Jacobs	Rebecca ...	24
Wakenaam ...	3,003b	James	Alicia E. ...	28
Whim ...	1,9373	James	Mary B. ...	1 52
Leguan ...	7,034b	King	James ...	51
Bartica ...	42,311	Kramer	Caroline May ...	28
Carmichael Street...	2,857b	King	Emanuel ...	04
Do. ...	2,960b	Kidney	Marrie H. ...	08
New Asterdam ...	19,751	King	Alfred ...	11
Nigg ...	48,749	Kendell	Philip Emanuel ...	65
Do. ...	48,976	Kendall	Ellen Louisa ...	1 68
Tuschen ...	46,476	King	Martha ...	29
Vreed-en-Hoop ...	37,699	King	William N. T. ...	86
Albouystown ...	4,139b	Kilgoris	John ...	03
Arakaka ...	48,113	Layne	Michael Gabriel ...	39
Albouystown ...	41,373	Lee	Sampson ...	53
Fellowship ...	5,568b	Lucas	George H. ...	10
Do. ...	5,687b	London	David ...	24
Do. ...	38,411	Linton	Alexander ...	32
Buxton ...	11,051b	Leslie	Edward G. ...	08
Do. ...	49,106	Lewis	Modest ...	25
Morawhanna ...	45,156	Lendore	James N. ...	50
Carmichael Street...	7,865b	Lowden	Rachael ...	24
Do ...	2,839b	Luke	Cornelius ...	10
Do. ...	12,711b	Lyons	Edith A. ...	24
New Amsterdam ...	19,797	Layne	Edward D. ...	48
Suddie ...	20,433	Lowe	James ...	50
Plaisance ...	11,541b	Lucas	Noel P. ...	66
Do. ...	46,728	Lawrence	Prince ...	31
Tuschen ...	46,396	Langford	James H. ...	27
Taymouth Manor ...	16,971	London	Anna M. ...	25
Carmichael Street...	47,546	Laulis	Mary Ann ...	1 09
Albouystown ...	4,077b	Mitchell	David Norman ...	66
Bourda ...	47,246	Major	Eugenie Beatrice ...	08
Fellowship ...	5,643b	Marshall	Benjamin ...	49
Grove ...	28,382	Mathews	Henry C. ...	46
Belfield ...	39,376	McKinnon	Adolphus ...	01
Wismar ...	40,255	Mansfield	Frances Rebecca ...	24
Do. ...	40,387	McLean	John A. ...	18
Do. ...	40,496	MacFarel	Letitia ...	04
Mahaicony ...	7,304	Mackett	William ...	13
Do. ...	36,083	Moffett	Bymah ...	66
Do. ...	36,102	Mathews	James ...	11 84
Leguan ...	4,475	McDonald	Jas. ...	14
Mahaica ...	25,967	Maison	Arthur O. ...	24
Bagotville ...	49,766	McRae	William ...	24
Bartica ...	42,122	McGarrell	James ...	69
Carmichael Street...	31,989	Miller	Aaron ...	30
Do. ...	47,884	Marshall	Alice ...	12
Do. ...	2,934b	Millar	Letitia ...	36

Digitized by Google

Creoles and Others—Continued.

OFFICE.	No. OF A/C.	SURNAME.	CHRISTIAN NAMES.	AMOUNT.
				$ c.
Cornhill ...	5,307b	Maughn	Edward A. ...	10
Do. ...	5,488b	Marshall	Caroline ...	04
Do. ...	14,715b	McLean	James E. ...	25
General Post Office	166b	Moore	Angelina ...	04
Suddie ...	6,100b	Meggie	Ernest ...	60
Do. ...	6,198b	McQuieen	Josephine D'Rosa ...	57
Do. ...	20 493	Murray	Thomas U. ...	1 50
Sisters ...	9,065b	McPherson	James Herban (or Urban) ...	09
Skeldon ...	43,146	Mitchell	John ...	30
Do. ...	43,461	Moore	Gustavus L. ...	14
Taymouth Manor ..	16,828	Mars	James ...	1 28
Do. ...	16,967	Murray	Jacob ...	1 27
Vreed-en-Hoop ...	37,764	Melbourne	George ...	11
Wismar ...	15,001	Moses	Edward ...	1 44
Wales ...	9,528b	McQuieen	Margaret ...	01
Wismar ...	40,255	Mansfield	Francis R. ...	24
Belfield ...	1,747b	Nelson	James	
Carmichael Street...	43,636	Norville	Mary ...	1 02
Do. ...	47,527	Norton	Edmund E. ...	28
Do. ...	2,541b	Nurse	Florence ...	12
Do. ...	1,204b	Neblett	Martha ...	60
Cornhill ...	5,403b	Nedd	Princess ...	41
Wakenaam ...	6,279	Nials	James A. ...	24
			...	68
Arakaka ...	48,166	Osborne	Wm. Hy.	
Leguan ...	33,985	Osborne	Charles B. ...	27
Carmichael Street...	7,622b	Omnibourne	Nathaniel A. ...	56
Do. ...	27,096	Oliver	Mary C. ...	06
			...	28
Albouystown ...	41,351	Prince	Eliza	
Buxton ...	37,431	Philadelphia	Ruth ...	34
Do. ...	37,441	Philips	Adina P. ...	1 08
Belfield ...	1,569b	Pollard	James Ewin ...	02
Mahaicony ...	36,281	Pollard	Luther ...	55
Bagotville ...	49,560	Profit	James Henry ...	96
Bartica ...	42,278	Parsoo	Robert ...	25
Carmichael Street...	45,919	Powlis	Sophia ...	30
Do. ...	7,527b	Prescod	Mary Louise ...	66
Plaisance ...	5,274b	Primo	James ...	18
Do. ...	47,512	Paul	Ella D. ...	25
Carmichael Street	47,516	Prescod	Robert G. ...	12
Cornhill ...	44,281	Powers	Daniel H. ...	16
Do. ...	5,030b	Poyah	Emmanuel ...	1 32
Do. ...	5,373b	Phang	Joseph ...	73
Do. ...	5,452b	Phillips	Julia ...	19
General Post Office	41b	Pemberton	Johanna ...	08
New Amsterdam ...	19,806	Porter	Miriam O. K. ...	46
Wakenaam ...	3,117b	Phillips	Reginald ...	12
Taymouth Manor	10,030	Prince	Angelina ...	24
Wismar ...	15,033b	Paradise	Henry ...	26
Taymouth Manor ...	16,962	Phillips	Marion ...	24
Mahaica ...	44,727	Quamina	William ...	1 00
				24
Arakaka ...	48,112	Richardson	Lazarus	
Albouystown ...	41,357	Redman	Josephine ...	02
Do. ...	41,379	Roach	Prince ...	07
Fellowship ...	11,513	Romulus	Mary A. ...	25
Bartica ...	42,336	Rodney	Charles Walter A. ...	19
Beterverwagting ...	2,191b	Richards	William Henry ...	28
Fort Wellington ...	6,548b	Rawlins	Alice ...	11
Bartica ...	42,261	Rieck	Christina ...	1 32
Carmichael Street...	22,318	Robinson	Joseph ...	06
Do. ...	2,523b	Ross	Henrietta A. for Rose E. A....	36
				24

Digitized by Google

Creoles and Others.—(Continued.)

OFFICES.	No. OF A/C.	SURNAME.	CHRISTIAN NAME.	AMOUNT.
				$
Carmichael Street...	2,957b	Robertson	Charles W. ...	16
Do. ...	1,078b	Ramsay	Charlotte ...	60
Do. ...	12,561b	Rupine	William ...	06
General Post Office	14b	Roberts	Charles N. ...	08
Suddie ...	6,005b	Russell	Henry ...	1 22
Sisters ...	9,004b	Rutherford	Sarah Cecilia ...	26
Skeldon ...	43,405	Ralph	Richard T. ...	27
Whim ...	19,335	Rae	James (Rev.), in behalf of Rosehall Scotch Burial Guild	37 48
Do. ...	19,336	Richardson	Esther E. ...	11
Bourda ...	47,211	Shervington	Thos. ...	13
Leonora ...	8,124b	Symes	Edward ...	25
Fellowship ...	5,554b	Smith	Robert ...	07
Do. ...	5,590b	Small	Thomas A., as Captain and Treasurer of Anna Catherina Cricket Club ...	50
Leguan ...	33,933	Straghn	Joseph S. ...	24
Buxton ...	37,282	Syne	Albert ...	43
Bartica ...	42,317	Stephens	Henrietta ...	14
Do. ...	42,342	Shepperd	Joseph ...	12
Do. ...	42,404	Skeete	Joseph ...	12
Belfield ...	11,420	Sharper	Sarah ...	26
Do. ...	39,470	Stuart	James Augustus ...	09
Do. ...	1,690b	Sancho	Clarence ...	81
Morawhanna ...	45,127	Sampson	Richard ...	73
Anna Regina ...	26,469	Stevenson	Caroline Eliz. ...	56
Do. ...	26,481	Sampson	Priscilla Eliz. ...	85
Bagotville ...	49,762	Sealey	George Festus ...	24
Bartica ...	25,500	Scarville	John ...	89
Do. ...	42,082	Sutherland	Elias ...	59
Do. ...	42,290	Scott	Edward Van Walter ...	24
Carmichael Street...	7,502b	Simpson	Eliza ...	08
Do. ...	7,705b	Straker	Amy May ...	45
Do. ...	7,758b	Stewart	Arthur ...	46
Do. ...	7,815b	Samuels	Joseph A. ...	12
Do. ...	48,000	Smith	Bryce O. ...	21
Do. ...	2,739b	Scanterbury	Ruth A. ...	58
Do. ...	12,653b	Sharples	William H. ...	28
Do. ...	12,741b	Sobers	James ...	04
Cornhill ...	5,150b	Skeete	James ...	02
Do. ...	5,348b	Sarrabo	Joseph ...	02
Do. ...	14,630	Smith	David ...	12
General Post Office	112b	Stephenson	Arnold B. ...	1 00
New Amsterdam ...	19,685	Steele	William McDonald ...	22
Suddie ...	20,461	Sobers	Beatrice ...	97
Nigg ...	48,788	Saunders	Philip, for Courtland Sanitary District ...	40
Do. ...	48,816	Saunders	Philip, for Fyrish Sanitary District ...	51
Do. ...	48,882	Sinclair	Thomas Ruben ...	1 09
Tuschen ...	46,373	Sam	Maria ...	25
Vreed-en-Hoop ...	15,921	Schultz	Elizabeth ...	40
Taymouth Manor ...	16,977	Sampson	Lydia ...	32
Do. ...	16,995	Small	Joseph A. ...	50
Vreed-en-Hoop ...	37,705	Smith	Cecil L. F. ...	08
Wismar ...	15,043b	Stuart	Ernest N. ...	02
Arakaka ...	48,192	Tasher	Philip ...	19
Albouystown ...	41,396	Thomas	Alfred ...	02
Danielstown ...	35,451	Telford	Charlotte ...	42
Bartica ...	42,330	Tross	Victor Emanuel ...	24
Do. ...	42,395	Trotman	Josephus ...	50
Belfield ...	11,477	Thompson	Hubert Alfred ...	19
Anna Regina ...	42,920	Thomson	William A.	25

Digitized by Google

Creoles and others—Continued.

OFFICE.	No. OF A/C	SURNAME.	CHRISTIAN NAME.	AMOUNT.
				$
Bartica ...	42,293	Thompson	Robert Alfred	
Carmichael Street...	7,781b	Thompson	Isabella ...	46
Do. ...	12,623b	Thompson	Louisa ...	08
Potaro ...	501b	Trim	Julian C. ...	08
Taymouth Manor ...	16,961	Tyrrell	Mary A. ...	08
Wakenaam ...	3,032b	Talbott	David P. ...	29
			..	28
Cornhill ...	44,133	Union	Phillip A.	
			...	20
Grove ...	3,562b	Vickers	Benjamin	
Bartica ...	42,370	Vaughan	James Benjamin ...	02
Mahaicony ...	36,274	Verwayen	Archer ...	55
Bartica ...	42,233	Vanderhyden	William H. ...	24
Carmichael Street...	7,839b	Vincent	Alvina ...	08
Do. ...	2,615b	Vanier	Abraham ...	11
Do. ...	12,502b	Van Tull	William A. ...	28
Suddie ...	6,127b	Vaughan	James ...	02
Skeldon ...	29,172	Vaughan	Jas. E. ...	1 00
Sisters ...	9,040b	Vanholst	William ...	2 80
			...	48
Albouystown ...	41,448	Warrington	Chas.	
Do. ...	4,100b	Welcome	Joseph ...	01
Leguan ...	33,622	Whyte	William ...	28
Buxton ...	49,410	Wright	Alexander ...	15 42
Bartica ...	42,326	Wilson	Josiah ...	70
Belfield ...	39,387	Wilson	Charles E. ...	1 60
Do. ...	39,483	Wills	Charles ...	2 25
Beterverwagting ...	38,711	Williams	Sarah M. ...	1 16
Wismar ...	40,415	Watkins	Jonah A. ...	24
Do. ...	40,443	Watson	James ...	04
Mahaicony ...	7,391	Washington	Augustus ...	1 00
Mahaica ...	44,711	Wilson	Jessie ...	57
Leonora ...	8,026b	Walk	James ...	24
Anna Regina ...	26,455	Ward	Regina ...	04
Bagotville ...	33,483	Winter	Andrew ...	05
Do. ...	49,764	Wiltshire	Rebecca ...	1 46
Bartica ...	25,414	Wishropp	Edmund A. ...	12
Carmichael Street...	45,702	Williams	Thomas ...	58
Cornhill ...	5,485b	Waith	Arthur ...	12
Do. ...	14,752b	Walker	Ernest ...	01
General Post Office..	202b	Watson	Frances ...	25
Suddie ...	6,168b	Worrell	Eliza ...	08
Do. ...	20,275	Warner	Ernest King ...	04
Sisters ...	9,054b	Welcome	Frankcombe ...	30
Plaisance ...	36,655	Webb	Griffin ...	58
Nigg ...	32,085	Wilson	Charles ...	42
Skeldon ...	9,131	Wilson	Abigail C. ...	1 92
Tuschen ...	46,494	Williams	Henry ...	59
Taymouth Manor ...	16,871	Wood	Ellen ...	2 06
Vreed-en-Hoop ...	37,551	Wood	James B. ...	12
Do. ...	37,720	Williams	Amy ...	92
			...	40
Cornhill ...	42,285b	Young	Margaret ...	2 43
				$ 576 08

Digitized by Google

PORTUGUESE.

Office.	No. of A/c	Surname.	Christian Name.	Amount.
				$ c.
Cornhill ...	5,288b	Corea	Fred ...	24
Anna Regina ...	42,967	De Santos	Mary ...	1 23
Carmichael Street...	7,699b	De Castro	Manoel ...	25
Do. ...	41,951	de Camba	Francis ...	59
General Post Office	203b	D'Andrade	Augusto A. ...	01
Carmichael Street...	7,980b	de Freitas	Virginia ..	24
Buxton ...	37,129	Gonsalves	Augusta ...	24
Bartica ...	42,111	Gonsalves	Manoel ...	19
Do. ...	42,315	Gonsalves	Emanuel ...	44
Cornhill ...	5,480b	Gomes	Manoel ...	12 85
Vreed-en-Hoop ...	37.710	Gomes	Daniel ...	34
Sisters ...	9,079b	Mathias	Phillip ...	32
Bartica ...	42,257	Nascimento	Adelaide ...	46
Belfield ...	11,384	Oliveira	John ...	12
Anna Regina ...	26,312b	Rodrigues	Francis, for Daniel, Joshua (minor) ...	38 90
Carmichael Street...	7,820b	Santos	Jose Pedro ...	48
				$ 56 90

EAST INDIANS.

Office.	No. of A/c	Name of Depositor.	Amount.
			$ c.
Danielstown ...	4,544b	Ali Baksh Khan, M., 101,382, ex Elbe, 1906...	22
Belfield ...	1,787b	Ashurfee, F., 5, ex Jura, 1877 ...	84
Beterverwagting ...	2,238b	Ackbarally, M., C.C. ...	24
Met-en-Meer Zorg	8,512b	Amin, M., C.C. ...	2 88
Do. ...	8,538b	Adhni, M., 80,077, ex Forth, 1899 ...	85
Carmichael Street...	7,624b	Azeez Rahamat, C.C. ...	48
Skeldon ...	29,474	Abdul Rahman, M., B.R. 205, 1882, C.E.I ...	10 31
Wakenaam ...	3,101b	Alam, C.C., B.R. 44, 1881 ...	54
Leguan ...	33,974	Behari, M., 11,722, ex Ellora, 1881 ...	62
Buxton ...	49,225	Bagh, M., 64,590, ex Elbe, 1894 ...	75
Mahaica ...	8,678	Bamnot, C.C. ...	93
Do.	44,845	Budhu, M., 939, C.C., 1881 ...	1 06
Anna Regina ...	42,519	Beechusing, M., 34,784, ex Rhine, 1887 ...	73
Do. ...	42,940	Budhansing, C.C. ...	1 19
Aurora ...	39,664	Bhondoo, M., 66,398, ex Jura, 1894 ..	63
Nigg ...	48,703	Butchie, C.M. ...	72
Plaisance ...	11,546b	Binnodeni, F., C.C. ...	31
Skeldon ...	12,059b	Badari, M., 91,132, ex Ems, 1901 ...	5 58
Tuschen ...	46,408	Budhu, M., C.C. ...	14
Wakenaam ...	30,894	Busmotia, F., 29,171, ex Main, 1886 ...	294 41
Anna Regina ...	26,394	Chhedy, M., 140, ex Silhet, 1879 ...	3 33
Taymouth Manor ...	16,823	Chowthi, M., 43,428, ex The Bruce, 1890 ...	1 48
Wakenaam ...	3,131b	Chhedy, M., 11,774, ex Ellora, 1881 ...	26
Do. ...	3,144b	Chhanga, M., 24,700, ex Grecian, 1885 ...	24
Leguan ...	4,290	Dunmolhea, F., C.C. ...	1 40
Skeldon ...	43,067	Datadin, M., 77,264 ex Jura, 1897 ...	62
Do. ...	43,343	Dasu, M., 91,182, ex Ems, 1901 ...	1 63

Digitized by Google

East Indians—Continued.

OFFICE.	No. OF A/C.	NAME OF DEPOSITOR.	AMOUNT.
			$ c.
Belfield ...	1,633b	Etwarea, F., 1858—1889 ...	2 05
Carmichael Street..	40,569	Gangloo, M., 87,781., ex Main, 1900	
Grove ...	3,595b	Ghooraj, M., 22,679, ex s.s. Newnham, 1885 ...	51
Danielstown ...	4,616b	Guptar, M., 55,457, ex Jura, 1892	1 15
Mahaica ...	25,738	Gyanchand, M., 45, ex Ellora, 1881 ...	03
Do. ...	44,713	Ganesh, M., 81,507, ex Foyle, 1899 ...	02
Do. ...	44,821	Gravesande, Alice, F. ...	1 62
Skeldon ...	43,246	Gangapershad, M., 25,200, ex Lena, 1900 ...	20
Do. ...	43,304	Ganaish M,, 86,537, ex Ems, 1900 ...	13
Do. ...	43,392	Galldas, C.C. ...	59
		...	28
Anna Regina ...	42,886	Huridoss, M., 185, ex Plassey, 1880	
Wakenaam ...	3,119b	Hurdoo, M., 103,066, ex Erne, 1906 ...	1 14
Wales ...	9,541b	Hashmat, M., 86,553, ex Ems, 1900 ...	25
		...	50
Albouystown ...	41,276	Iberan, Baby, C.C.	
		...	02
Do. ...	41,408	Jumnee, C.C.	
Do. ...	4,263b	Janokia, F, 38,347, ex Sheila, 1888 ...	30
Fellowship ...	5,513b	Jhoonuck, M., 16,881, ex North, 1853 ...	60
Danielstown ...	4,558b	Jahara, F., 67,776, ex Grecian, 1894 ...	14
Blairmont ...	13,541b	Johnnie, M., C.C. ...	27
			24
Leguan ...	33,953	Khodnee, F., 375, ex Neva, 1878	
Danielstown ...	4,531b	Khicheri, M., 50,497, ex Sheila, 1891. ...	96
Do. ...	35,418	Khomani, F., 98,947, ex Moy, 1905 ...	49
Beterverwagting ...	38,970	Khomla, F., 36,107, ex Foyle, 1887 ...	42
Mahaicony ...	36,209	Khedoo, M., 38,353, ex Sheila, 1887 ...	28
Mahaica ...	44,607	Kedarsing, M., 31,140, ex Avoca, 1886 ...	17 46
Carmichael Street...	2,926b	Kalicharan, M., 63,039, ex Ganges, 1894 ...	12 04
Skeldon ...	29,285	Karim Bacchus ...	02
Wakenaam ...	30,703	Kheetraneah, F., 398, ex Gilana, 1861 ...	35
		...	5 84
Danielstown ...	21,933	Laltoo Ghutwar, M., 25,397 ex Boyne, 1885 ...	1 07
Cornhill ...	44,205	Lalta, M., 20,290, ex Shannon, 1884 ...	14
Skeldon ...	43,059	Luchman, M., 94,676, ex Moy, 1902 ...	2 09
Do. ...	43,333	Lila, M., 40,748, ex Foyle, 1889 ...	60
Leonora			
Belfield ...	8,068b	Makjee, M., 84,095, ex Erne, 1900 ...	1 10
Do. ...	1,527b	Madray, M., 1393-1879 ...	57
Mahaica ...	1,583b	Mohamed Husen, M., 62,497, ex Avoca, 1894...	1 34
Carmichael Street...	44,671	Mohamdu, M., 74,462, ex Lena, 1896 ...	50
New Amsterdam ...	2,684b	Munniruddin, M., 45 of 1885 ...	27
Plaisance ...	19,615	Marakhan, Albert ...	87
Skeldon ...	46,704	Mangru, C.C. ...	33
Do. ...	12,011b	Munna, M., 104,401 ex s.s. Ganges, 1907 ...	25
Tuschen ...	43,124	Madhoo, M., 90,064, ex Rhone, 1901 ...	93
Do. ...	46,290	Mohamed Issahawk, C.E I. ...	04
Do. ...	46,358	Matai, M., 64,264, ex Bann 1894 ...	44
Morawhanna ...	46,426	Mathura Sing, M., 103,856, ex Mersey, 1906 ...	29
Skeldon ...	45,155	Moonah, M., 40,219, ex Volga, 1889 ...	32
General Post Office	43,250	Maba, M., 84,723, ex Clyde, 1900 ...	30
	205b	Mohamed Abdool Azeez	81
Beterverwagting ...	2,253b	Nabijan, 57,347, ex Brenda, 1892 ...	59
Met-en-Meer Zorg	8,532b	Orilall, M., 24,414, ex British Peer, 1885 ...	43
Leguan			
Cornhill ...	33,821	Phoolesuri, F., 23,373, ex John Davie, 1885 ...	2 55
Suddie ...	5,063b	Pitamber, M., 67, ex Avoca, 1894	24
Tuschen ...	6,054b	Parewa, F., 48,351, ex Elbe, 1891 ...	1 73
Do. ...	46,232	Phalli, M., 89,445, ex Fazilka, 1901 ...	57
Wakenaam ...	46,346	Parbittor, F., 16,126 ex Rohulla, 1883 ...	14
	30,884	Parawti, M., 50,620, ex Sheila, 1891 ...	25

Digitized by Google

East Indians.—(Continued.)

Office.	No. of A/c.	Name.	Amount.
			$ c.
Albouystown ...	4,215b	Roopkullia, F., C.C., B.R. 224 of 1880 ...	16
Danielstown ...	4,519b	Ramlagan, C.C. ...	26
Fellowship ...	12,447	Ramlochun, M., C.C., 567, B.R. 1895 ...	2 90
Danielstown ...	35,168	Rampersaud ...	37
Belfield ...	11,389	Ramantar, M., 86,468, ex Fazilka 1901 ...	46
Do. ...	1,817b	Rukni, F., 38,532, ex Sheila, 1888 ...	62 62
Mahaica ...	44,637	Rugobeer, M., 280, C.C. ...	44
Sisters ...	9,035b	Ramdass, 62,612, ex Avoca, 1894 ...	24
Plaisance ...	46,835	Raman Khan, C.C. ...	41
Do. ...	36,914	Ragbar, C.C. ...	1 13
Skeldon ...	43,411	Ramchand, M., 86,819, ex Ems, 1900 ...	29
Taymouth Manor ...	10,016b	Ramdyal, R. of T., M., 953, ex Grecian, 1894...	51
Wakenaam ...	30,635	Ramchuran, born B.G. ...	2 87
Whim ...	19,375	Ramdial, M., C.C. ...	66
Bourda ...	47,261	Sareepan, F., C.C. ...	06
Fellowship ...	5,708b	Sonnah, F., C.C. ...	24
Grove ...	3,596b	Sodhoo, M., 454, ex Newcastle, 1879 ...	11 88
Leguan ...	33,940	Singh, Alice ...	08
Belfield ...	1,663b	Surdarkhan, M., 83,074, ex Moy, 1900 ...	1 12
Mahaica ...	44,510	Sukhai, M., 86,252, ex Forth, 1900 ...	1 32
Do. ...	44,717	Shibsahai, M., 81,239, ex Lena, 1899 ...	64
Do. ...	44,792	Seepal, M., 102,483, ex Forth, 1906 ...	5 44
Do. ...	44,834	Sukai, M., 65,477, ex Lena, 1894 ...	70
Leguan ...	7,037b	Suncharia, F., C.C. ...	1 12
Leonora ...	8,025b	Soohoo, M., 439, 1870, C.C. ...	25
Carmichael Street...	7,607b	Sadddn, C.C. ...	07
Do. ...	7,663b	Sampath, M., 76, Casual, 1891 ...	30
Plaisance ...	11,577b	Somaroo, C.C. ...	12
Skeldon ...	43,192	Seodarson, M., 96,091, ex Clyde, 1903 ...	25 72
Tuschen ...	46,438	Sajoonie, F., 84,952, ex Clyde, 1900 ...	41
Wakenaam ...	3,014b	Sundaya, C.C., B.R. 1,087 of 1886 ...	65
Do. ...	30,570	Sitaram, M., 50,705, ex Sheila, 1891 ...	61 15
Danielstown ...	4,523b	Tulsi, M., 101,358, ex Clyde, 1906 ...	34
Carmichael Street...	1,397b	Teeka, James, (E.I.C.) ...	1 62
Skeldon ...	43,012	Tehari, M., 94,956, ex Moy, 1902 ...	2 10
Bagotville ...	49,705	Waziruddin, M., 98,396, ex Lena, 1904 ...	57
Taymouth Manor ...	16,855	Wajidkhan, M., 71,694, ex Mersey, 1895 ...	34
			$ 588 61

SUMMARY

530 Creoles and others	...	$ 576 08
119 East Indians	...	588 61
16 Portuguese	...	56 90
Total	...	$1,221 59

Digitized by Google

BRITISH GUIANA.

DEPARTMENT OF LANDS AND MINES,

Georgetown, Demerara,
18th September, 1913.

RETURN of Grants, Licences, etc., issued, transferred, renewed and cancelled during the month of August, 1913.

FRANK FOWLER,
Commissioner of Lands and Mines.

No.	NAME.	LOCALITY.	ACRES.	DATE.
		GRANTS.		
		DEMERARA.		
5507	B. Bacchus ...	Left bank Mahaicony creek, at a place known as "Gordon Table," commencing at a paal about 4 miles above the Kokerite creek, and below Licence No. 3,023. (Absolute Grant in lieu of Homestead Grant No. 3,333.)	5	7.8.13.
5508	Koylass, M., No. 60, ex "Malabar," 1880	Right bank Mahaicony creek, commencing at a paal at the south eastern boundary of Grant No, 2,047, held by Dookie.	25	16.8.13.
5509	Dripal, M., No. 1,460, of 1890.	Right bank Mahaicony creek, commencing at a paal at the back boundary of Grant No. 2,047, 50 roods from the south eastern boundary paal.	5	,,
5510	Chitri, M., No. 41,793, ex "Sheila," 1889.	Right bank Mahaicony creek, commencing at a paal at the south eastern boundary of Grant No. 3,281.	8	,,
5511	Gopi, M., No. 70,062 ex "Ganges," 1895.	Right bank Mahaicony creek, commencing at a paal at the north eastern boundary of Grant No. 3,252.	25	,,
5512	Dheerjaram, M., No. 61, ex "Casual," 1864	Left bank Mahaicony creek, commencing at a paal 5 roods above Grant No. 1,796, and about 420 roods above Johanna creek.	25	,,
		ESSEQUIBO.		
5513	J. W. Johannis ...	West side Fort Island, commencing at a paal at the northern extremity of the island.	10.96	16.8.13.
5514	G. D. Henry ...	West side Fort Island, commencing at a paal about 119 roods above the northern extremity of the island.	10	,,
5515	J. McKenzie ...	West side Fort Island, commencing at a paal about 23 roods above Richards' Path.	5	,,
5516	A. L. deCamp ...	West side Fort Island, commencing at a paal about 100 roods below Richards' Path, and next to and below a tract of 10 acres surveyed for Ennis de Camp.	5	,,
5517	Lutchman, M., B. R., No. 647 of 1873.	Big Dukalabu Island, commencing at a paal about 336 roods from the northern extremity of the island and next to and below a tract of 5 acres surveyed for Jane Matthews.	5	,,
5518	Jane Matthews ..	Big Dukalabu Island, commencing at a paal about 347 roods from the northern extremity of the island, next above Grant No. 5,517.	5	,,
5519	Goolabia, F., B.R., No. 720 of 1883.	Big Dukalabu Island, commencing at a paal about 357 roods from the northern extremity of the island, next above Grant No. 5,518.	5	,,
5520	Ramsewak, M., B. R., No. 634 of 1882.	Big Dukalabu Island, commencing at a paal abont 369 roods from the northern extremity of the island, next above Grant No. 5,519.	5	
5521	Alex. Graves ...	East side Great Troolie Island, commencing at a paal about 570 roods from the southern point of the island, being the northern portion of Grant No. 3,534, now cancelled.	5	,,
5522	C. Evans ...	East side Great Troolie Island, commencing at a paal about 547 roods from the southern point of the island, next above Grant No. 5,521.	5	,,
5523	C. A. Forte, Jnr. ...	Lot No. 10, Third Avenue, Bartica.	.25	,,
5524	Chung-Yow ...	Right bank Pomeroon river, commencing at a paal on the lower boundary of Grant No. 3,704, and about 2¼ miles above Wakapou creek, on the opposite bank.	25	,,
5525	Protector of Indians ..	Right bank Moruca river, at a place known as Hobo, commencing at a paal about 1¼ miles below Acquero.	1	,,

Digitized by Google

No.	Name.	Locality.	Acres.	Date.
		GRANTS.		
		BERBICE.		
5526	H. S. Colthurst ...	Right bank Ikuruwa creek, right bank Canje creek, commencing at a paal about 25 roods below the Koyeri creek, next above Grant No. 4,686.	25	16.8.13.
5527	John Lambert ...	Right bank Canje creek, commencing at a paal about 32 roods above the mouth of the Sandaker creek.	25	,,
5528	M. Pereira ..	Right bank Canje creek, commencing at a paal about 57 roods above the mouth of the Sandaker creek.	5	,,
5529	T. Canterbury ...	Right bank Canje creek, commencing at a paal about 110 roods above the Yarcosari creek.	10	,,
5530	S. Thomas ...	Right bank Canje creek, commencing at a paal about 200 roods above Hooma creek, and 2 roods below a creek known as Coffee Gutter.	10	,,
5531	C. V. Bobb ...	Right bank Canje creek, commencing at a paal about 227 roods below Brotherson creek, next below Grant No. 4,647.	5	,,
5532	W. H. Lewis ..	Right bank Canje creek, commencing at a paal about 219 roods above Brotherson creek, 5 roods above a tract of 25 acres surveyed for Joseph Rudder.	5	,,
5533	J. A. Richards ...	Right bank Canje creek, commencing at a paal about 194 roods above Brotherson creek, next above Grant No. 5,323.	10	
5534	Jos. Rudder ...	Right bank Canje creek, commencing at a paal about 209 roods above Brotherson creek, next above Grant No. 5,533.	25	,,
5535	R. T. January ..	Left bank Canje creek, commencing at a paal about 760 roods above Cabojary creek, next below Grant No. 5,426.	10	,,
5536	Sprostons, Ltd. ...	Left bank Canje creek, commencing at a paal about 325 roods below the Barakara creek, next below Grant No. 3,676.	5	,,
5537	W. Harlequin ...	Left bank Canje creek, commencing at a paal about 115 roods above the Barakara creek, 5 roods above Grant No. 1,418.	10	,,
		HOMESTEAD GRANTS.		
		DEMERARA.		
5538	Holi Sing, M., No. 102,123, ex "Forth," 1906.	Right bank Hauraruni creek, right bank Demerara river, commencing at a paal on the Kautabally creek.	4.83	16.8.13.
5539	Bhagwat, M., No. 1,340, of 1886.	Right bank Hauraruni creek, right bank Demerara river, commencing at a paal about 20 roods above the Kautabally creek.	4.78	,,
5540	A. Leeman ...	Right bank Hauraruni creek, right bank Demerara river, commencing at a paal about 35 roods above the Kautabally creek.	4.88	,,
5541	Jhoree, M., No. 70,131, en "Ganges," 1895.	Right bank Hauraruni creek, right bank Demerara river, commencing at a paal about 50 roods above the Kautabally creek.	4.90	,,
5542	Gobind, M., No. 57,177, ex "Brenda," 1892.	Right bank Hauraruni creek, right bank Demerara river, commencing at a paal about 65 roods above the Kautabally creek.	5	,,
5543	Biput, M., No. 77,709, ex "Brenda," 1898.	Right bank Hauraruni creek, right bank Demerara river, commencing at a paal about 81 roods above the Kautabally creek.	5	,,
5544	Dwarka, M., No 86,481, ex "Ems," 1900.	Right bank Hauraruni creek, right bank Demerara river, commencing at a paal about 96 roods above the Kautabally creek.	4.93	,,
5545	Mahataub, M., No. 589, ex "Racehorse," 1867	Right bank Hauraruni creek, right bank Demerara river, commencing at a paal about 111 roods above the Kautabally creek.	4.83	,,
5546	Levia Hayes ...	Left bank Demerara river, commencing at a paal about 230 roods above the Kutuwalikabra creek, at Tibicourouyah, 28 roods above Grant No. 2,972.	5	,,

No.	Name.	Locality.	Acres.	Term.	Date.
		LICENCES OF OCCUPANCY.			
		DEMERARA.			
A 350	Bipat, M., B. R., No. 1,670 of 1886.	Left bank Abary creek, commencing at a paal at the north western extremity of Grant No. 3,361, issued to Jewdhun.	100	20 years from 1.4.13.	30.7.13.
A 353	Rajmohun, M., No. 203, ex "Trevelyan," 1867	Right bank Mahaica creek, being the southern half of the Company's Path between Plantations Chapman's and Gehruchy and Ruyters.	12	21 years from 28.8.13.	28.8.13.

Digitized by Google

No.	NAME.	LOCALITY.	ACRES.	TERM.	DATE

LICENCE OF OCCUPANCY.

ESSEQUIBO.

A 351	Bartica Agricultural Estates, Ltd.	Right bank Mazaruni river, at a place known as "The Hills," commencing about 1 mile above Bartica point.	7500	99 years from 1.8.13.	1.8.13.

BERBICE.

A 352	Abary Plantation, Ltd.	Right bank Abary creek, being the Government Reserve in front of Grant No. 5,196.	23.25	D.H.M.P.	14.8.13.
A 354	H. Y. Delafons, as Attorney of the Trustees of the Estate of J. McConnell, decd.	Left bank Courantyne river, in rear of Lots 77, 79 and 80, commencing at the upper back corner of Lot No. 77.	437.21	,,	28.8.13.

WOOD-CUTTING LICENCES.

DEMERARA.

A 609	S. J. Persaud ...	Left bank Mahaicony creek, commencing at a point about 60 roods below First Savannah Creek, on the opposite bank, next to and above Grant No. 3,326 held by William Toney.	100	1 year from 6.8.13.	6.8.13.

PERMISSIONS UNDER CLAUSE 65.

ESSEQUIBO.

No.	NAME.	LOCALITY.	DATE OF EXPIRY.	DATE OF ISSUE.
1206	Thom & Cameron, Ltd., as Assignees of Ernest Farnum.	To cut scattered crabwood trees on the right bank of the Barama river, extending upwards from a point one mile below Hoorie creek, on the opposite bank to Meecoora creek with a depth inwards of 300 roods.	31.3.14.	2.8.13.
1207	J. C. Vinton ...	To occupy ½ acre of Crown land at Aremu Landing, Big Aremu creek, Cuyuni river, next above the Lot held by Manoel Vieira, under Permission No. 1,162, being Lot No. 3.	,,	15.8.13.
1208	J. Fernandes ...	To occupy Lot No. 4 at Pigeon Island Landing, left bank Cuyuni river, for business purposes, said Lot being situate about 1,100 roods below the mouth of the Aranka creek.	,,	,,

PERMISSIONS UNDER CLAUSE 67 (1).

TO CONSTRUCT AND USE A TIMBER PATH.

218	Demerara Development Co., Limited.	To construct and use a Timber Path 200 roods in length by 4 roods in width along the northern boundary of Grant No. 4,231, situate on the left bank of the Essequibo river, at Agatash.	1.8.14.	2.8.13.

No.	NAME.	LOCALITY.	ACRES.	TERM.	DATE.

RENEWALS.

WOOD-CUTTING LICENCES.

DEMERARA.

A 308	M. Charles ...	Right bank Kurukyku creek, right bank Kuruabaru creek, right bank Demerara river.	185	1 year to 31.3.14.	6.8.13.
A 527	T. Craig ...	Right bank Tenabu creek, left bank Demerara river.	690	1 year to 17.7.14.	18.8.13.
A 519	Pimento & D'Oliveira...	Left bank Haimaruni creek, right bank Demerara river.	207	1 year to 3.9.14.	20.8.13.
A 513	M. P. Comacho ...	Between the Elizabeth and Maibia creeks, right bank Demerara river.	314	1 year to 29.7.14.	22.8.13.
A 454	E. B. Gordon ...	Left bank Mahaicony creek.	68	1 year to 11.7.14.	29.8.13.

Digitized by Google

No.	Name.	Locality.	Acres.	Term.	Date.

RENEWALS.

WOOD-CUTTING LICENCES.

ESSEQUIBO.

A 505	E. A. Matthews	Right bank Wiapi creek, left bank Cuyuni river.	1340	1 year to 11.7.14.	18.8.13.

BERBICE.

A 540	J. T. Sauers	Left bank Mambacca creek, right bank Berbice river.	320	1 year to 30.7.14.	6.8.13.
A 539	A. Kersting	Right bank Ituni creek, left bank Berbice river.	315	1 year to 31.7.14.	8.8.13.

No.	Name.	Locality.	Term.	Date.

PERMISSIONS UNDER CLAUSE 65.

1111	Subwa	To occupy 5 acres of Crown land on the right bank of the Amacura river, 300 roods above Sawaikum creek.	1 year to 31.3.14.	6.8.13.

PERMISSIONS UNDER CLAUSE 67 (2.)

219	J. Solomon	To occupy a tract of Crown land not exceeding 5 acres situate on the right bank Aritak creek, left bank Pokerero creek, right bank Kamuni creek, left bank Demerara river.	1 year to 25.5.14.	6.8.13.

No.	Name.	Locality.	Acres.	Term.	Date.

EXTENSIONS.

WOOD-CUTTING LICENCES.

A 392	H. Benjamin	Left bank Kuruabaru creek, right bank Demerara river.	600	6 months to 3.10.13.	6.8.13.

Transferrer.	Transferee.	No. and Description.	Date.

TRANSFERS.

WOOD-CUTTING LICENCES.

Daniel Sinclair	Mary E. Mordle	Licence No. A352, to cut wood on 886 acres, left bank Maberi creek, left bank Waratilla creek, right bank Kamuni creek, left bank Demerara river.	22.8.13.

No.	Name.	Locality.	Acres.	Date.

CANCELLATIONS.

HOMESTEAD GRANTS.

5471	Ramkalli, M., No. 60,909, ex "Jura," 1893.	Left bank Pomeroon river, commencing at a paal one rood above a tract surveyed for Malhu, and about 86 roods above the Wanasurukuru creek, on the opposite bank.	5	31.7.13.

LICENCES OF OCCUPANCY.

2303	Charles Fraser	Left bank Pomeroon river commencing 5 roods above a tract formerly in the occupancy of L. E Campbell.	100	30.8.13.

Digitized by Google

BALATA LICENCES.

No.	Name.	Locality.	Date.
A 1262	Bartica Syndicate, Ltd.	Left bank Demerara river, from Tenabu creek, to 1 mile above Nerva creek, in rear of private property.	29.8.13.
A 1263	Do.	Left bank Demerara river, from 1 mile above Nerva creek, to ½ mile below Aroabaia creek, in rear of private property.	,,
A 1264	Do.	Left bank Demerara river, from ½ mile below Aroabaia creek, to Arimabu creek, in rear of private property.	,,
A 1265	Do.	Right bank Demerara river, from Waramalli creek, to a point ½ mile above Loo creek, in rear of private property.	,,
A 1266	Do.	Right bank Demerara river, from ½ mile above Loo creek to 1 mile above Kairuni creek, in rear of private property.	,,
A 1267	Do.	Right bank Demerara river, from 1 mile above Kairuni creek to Kumaru creek, in rear of private property.	,,
A 1269	Do.	Right bank Demerara river, from Madewini creek to a point opposite Hiberu creek, in rear of private property.	,,
A 1270	Do.	Right band Demerara river, from opposite Hiberu creek to opposite Good Hope creek.	,,
A 1271	Do.	Right bank Demerara river, from opposite Good Hope creek to 4 miles up.	,,
A 1272	Do.	Right bank Demerara river, from 4 miles above Good Hope creek to Waramalli creek, in rear of private property.	,,

Digitized by Google

LIST of Claim Licences issued and transferred during August, 1913.

J. MULLIN,
For Commissioner of Lands and Mines.

Department of Lands of Mines,
September 27th, 1913.

No. of Licence.	No. of Location Papers.	District No.	Date of Issue.	Name of Licensee.	Locality of Claim.	Remarks.
				DISTRICT No. 2.		
B 2584	2247	...	15.8.13	P. W. Morley	Conrakbaru, R.B. Potaro.	Precious Stones
B 2585	2248	...	,,	Do.	do. do.	do.
B 2586	2249	...	,,	Do.	do. do.	do.
B 2587	2250	...	,,	Do.	do. do.	do.
B 2588	2251	...	,,	Do.	do. do.	do.
B 2589	2252	...	,,	Do.	Adjoining Conrakbaru locations, R.B. Potaro.	do.
B 2590	2253	...	,,	Do.	do. do. do.	do.
B 2591	2254	...	,,	Do.	do. do. do.	do.
B 2592	2255	...	,,	Do.	do. do. do.	do.
B 2593	2256	...	,,	Do.	do. do. do.	do.
B 2594	2257	...	,,	Do.	do. do. do.	do.
B 2595	2258	...	,,	Do. ...	Conrakbaru, R.B. Potaro.	do.
B 2605	2404	69	,,	Levi Bacchus	In Time, R.B. Hand Rail, R.B. Potaro.	
B 2610	2358	70	22.8.13	E. Thompson, E. Semple and E. Sampson.	Perseverance, Conawarook.	
				DISTRICT No. 3.		
B 2496	2290	295	5.8.13	N. Declos and A. Spiers ...	King of Diamonds, Amaparu, Issenero, L.B. Mazaruni.	Precious Stones
B 2497	2291	296	,,	Do. ...	Camaparu, Issenero, L.B. Mazaruni.	do.
B 2498	2292	297	,,	Do. ...	Mamoo, Issenero, L.B. Mazaruni.	do.
B 2499	2293	301	1.8.13	T. A. White and E. N. Phipps.	Enterprise, L.B. Camp, R.B. Ohio, L.B. Caburi, R.B. Mazaruni.	
B 2500	2294	302	,,	Do. ...	Camp No. 2, R.B. Ohio, L.B. Caburi, R.B. Mazaruni.	
B 2501	2297	303	,,	Do. ...	Lena Flat, L.B. Camp, R.B. Ohio, L.B. Caburi, R.B. Mazaruni.	
B 2502	2295	305	5.8.13	N. Carter and S. Williams ...	Chance, L.B. Issenero, L.B. Mazaruni.	
B 2503	2296	304	,,	Jos. Saunders and Samuel Li.	Majuba, R.B. Ohio, L.B. Caburi, L.B. Mazaruni	
B 2504	2298	298	1.8.13	C. S. Solomon	Camp No. 2 do. do. do.	
B 2505	2299	299	,,	Do.	Tiger Camp, do. do. do.	
B 2506	2300	300	,,	Do.	Perseverance, Enterprise, L.B. Camp, R.B. Ohio, L.B. Caburi, Mazaruni.	
B 2516	2321	307	5.8.13	Evan Wong	Endeavour, Ohio, L.B. Caburi, Mazaruni.	
B 2517	2320	306	,,	Do.	Pioneer, do. R.B. do. do.	
B 2518	2322	308	,,	Do.	Turtle, do. L.B. do. do.	
B 2519	2323	309	,,	Do.	Industry, do. L.B. do. do.	
B 2526	2343	311	,,	J. Alleyne and J. Young ...	Hill, Good Faith, R.B. do. do.	
B 2527	2344	310	,,	M. Malouf	Peter, R.B. do. do.	
B 2596	2259	284	15.8.13	N. King, C. Lybad, and W. Welch.	Comaparoo, L.B. Isseneroo. do.	Precious Stones
B 2597	2260	...	,,	Do. ...	Do. do. do.	do.
B 2604	2126	...	,,	D. H. Harrison	Trial, do. do.	do.
B 2606	2405	312	,,	G. A. December, Deane and Cephas.	Bond Fire, R.B. Ohio, L.B. Caburi do.	
B 2611	2361	313	22.8.13	Jas. W. Browne	Powis, L.B. Ohio do. do.	
B 2612	2362	314	,,	Do.	Do. do. do. do.	
B 2613	2364	316	,,	T. De Chalus & W. Henderson	Turtle, R.B. Monkey, L.B. Putareng do.	Precious Stones
B 2614	2365	317	,,	A. Samuel and T. Chung ...	Powis, R.B. Ohio, L.B. Caburi do.	
B 2615	2368	318	,,	C. & G. Cozier, I. Matthews & H. Williams.	Sawarrie do. do. do.	
B 2616	2369	319	,,	Charlotte London	Perseverance, Semang, L.B. do.	
B 2622	2360	315	,,	James Wilson	England, L.B. Isseneroo, L.B. do.	Precious Stones
B 2624	2121	40	,,	W. J. Kenswell	Carounie do. do. do.	do.
B 2625	2120	40	,,	Do.	Do. do. do. do.	do.
				DISTRICT No. 4.		
B 2507	2229	389	5.8.13	J. N. Small and J. G. Vieira...	Lady Walter, L.B. Aranka, L.B. Cuyuni	
B 2508	2301	418	,,	Ho-a-Shoo, Ltd	Pang, L.B. Sir Walter do. do.	
B 2509	2302	419	,,	Do.	Do. do. do. do.	
B 2510	2304	417	,,	I. E. H. Chin	Doubt No. 2 do. do. do.	
B 2511	2305	416	,,	Do.	Do. No. 1 do. do. do.	
B 2512	2306	420	,,	H. Walker and B. King ...	Sir Walter Flat do. do.	
B 2513	2307	422	,,	Do. ...	Colation, L.B. Powis, Sir Walter do.	
B 2514	2308	421	,,	Do. ...	Maybell do. do.	
B 2520	2316	426	,,	J. N. Small ond J. G. Vieira...	Lady Walter do. do.	
B 2521	2315	427	,,	J. C. Wilkinson	Do. do. do.	
B 2522	2314	425	,,	E. Stephen and A. Toney ...	Aranka, L.B. Cuyuni.	
B 2528	2345	440	,,	Thos. N. Herod ...	Mafeking, L.B. Little Aremu, Cuyuni	
B 2529	2346	441	,,	Prince Patrick	Sun Fish, R.B. Arangoy, L.B. Aranka, Cuyuni.	
B 2530	2347	442	,,	John Martin	Katy, L.B. Rupa, L.B. Cuyuni.	
B 2531	2348	443	,,	N. Carter and S. Williams ...	Crib, Sir Walter, L.B. Aranka, do.	
B 2532	2349	444	,,	I. E. H. Chin	Restless No. 1, R. and L. Banks, Blackwater, L.B. Aranka, Cuyuni.	
B 2533	2350	445	,,	Do.	Aside, L.B. Blackwater, L.B. Aranka, Cuyuni.	
B 2534	2351	446	,,	Do.	Restless, No. 2, R. and L. Banks, Blackwater, L.B. Aranka, Cuyuni.	
B 2535	2352	447	,,	Do.	Our Best, R. and L. Banks, Blackwater, L.B. Aranka, Cuyuni.	
B 2536	2353	448	,,	Do.	Contented, R. and L. Banks, Blackwater, L.B. Aranka, Cuyuni.	

Digitized by Google

No. of Licence.	No. of Location Papers.	District No.	Date of Issue.	Name of Licence.	Locality of Claim.	Remarks.
				DISTRICT No. 4—(CONTD.)		
B 2537	2354	449	5.8.13	I. E. H. Chin ...	...William Tell, R. and L. Banks, Blackwater, L.B. Aranka, Cuyuni.	
B 2538	2355	450	,,	Do. ...	...Astonished, R. and L. Banks, Blackwater, L.B. Aranka, Cuyuni.	
B 2539	2356	451	,,	Do. ...	...Satisfied, R. and L. Banks, Blackwater, L.B. Aranka, Cuyuni.	
B 2540	2357	452	,,	Do. ...	...Come In, L.B. Blackwater, L.B. Aranka, Cuyuni	
B 2541	2336	433	,,	J. A. E. Small ...	...Aranka, L.B. Cuyuni.	
B 2542	2328	431	,,	Do. ...	... Do. do.	
B 2543	2329	432	,,	A. Fraser, A. Caesar and J. Hector.	...Trust-in-Hope, Oko, R.B. Cuyuni.	
B 2544	2337	434	,,	Manoel Vieira	...Lady Walter. No. 2, L.B. Aranka, Cuyuni.	
B 2545	2338	435	,,	Do.	... Do. No. 3, do. do.	
B 2546	2339	436	,,	Do.	... Do. No. 4, do. do.	
B 2547	2340	437	,,	Do.	... Do. No. 5, do. do.	
B 2548	2341	438	,,	Do.	... Do. No. 6, do. do.	
B 2549	2342	439	,,	Do.	...Fish, L.B. Sir Walter do. do.	
B 2554	2161	370	,,	E. W. Medas	...Gibraltar Hill, R.B. Powis, R.B. Sir Walter, L.B. Aranka, Cuyuni.	
B 2555	2162	371	,,	Do.	...Kid, R.B. Ebenezer, L.B. Trail, R.B. Sir Walter, Cuyuni.	
B 2556	2163	360	,,	Do	...Good Hope 1, R.B. Expectation, L.B. Aranka, Cuyuni.	
B 2557	2164	361	,,	Do.	...Good Hope 2, R.B. Expectation, L.B. Aranka, Cuyuni.	
B 2558	2165	362	,,	Do.	...Deer, R.B. Expectation, L.B. Aranka, Cuyuni.	
B 2559	2166	363	,,	Do.	...Annie, L.B. Deer, R.B. Expectation, L.B. Aranka, Cuyuni.	
B 2560	2167	364	,,	Do.	...Try Best, L.B. Good Hope, R.B. Expectation, L.B. Aranka, Cuyuni.	
B 2561	2169	365	,,	Do.	...Ebenezer, L.B. Powis, L.B. Trial, R.B. Sir Walter, L.B. Aranka, Cuyuni.	
B 2562	2170	366	,,	Do.	...Adventure, L.B. Trial, R.B. Sir Walter, L.B. Aranka, Cuyuni.	
B 2563	2171	367	,,	Do	...Faith, L.B. Trial, R.B. Sir Walter, L.B. Aranka, Cuyuni.	
B 2564	2172	368	,,	Do.	...Satan (1), L.B. Charity, L.B. Trial, R.B. Sir Walter, L.B. Aranka, Cuyuni.	
B 2565	2173	369	,,	Do.	...Victory, R.B. Powis, L.B. Trial, R.B. Sir Walter, L.B. Aranka, Cuyuni.	
B 2566	2174	342	,,	Do.	...Sir Walter No. 1, L.B. Aranka, Cuyuni.	
B 2567	2175	343	,,	Do.	... Do. No. 2, do. do.	
B 2568	2176	344	,,	Do.	... Do. No. 3, do. do.	
B 2569	2177	345	,,	Do.	... Do. No. 4, do. do.	
B 2570	2178	346	,,	Do.	... Do. No. 5, do. do.	
B 2571	2179	347	,,	Do.	... Do. No. 6, do. do.	
B 2572	2180	348	,,	Do.	... Do. No. 7, do. do.	
B 2573	2181	349	,,	Do.	... Do. No. 8, do. do.	
B 2574	2182	350	,,	Do.	... Do. No. 9, do. do.	
B 2575	2183	351	,,	Do.	... Do No. 10, do. do.	
B 2576	2184	352	,,	Do.	...Determination No. 1, R.B. Sir Walter, L.B. Aranka, Cuyuni.	
B 2577	2185	353	,,	Do.	...Determination No. 2, R.B. Sir Walter, Cuyuni.	
B 2578	2186	354	,,	Do.	...Determination No. 3, R.B. Sir Walter, Cuyuni.	
B 2579	2187	355	,,	Do.	...Trial No. 1 R.B. Sir Walter, L.B. Aranka, Cuyuni	
B 2580	2188	356	,,	Do.	...Trial No. 2, do. do. do.	
B 2581	2189	357	,,	Do.	...Trial No 3, do. do do.	
B 2582	2190	358	,,	Do.	...Charity (1), R.B Ebenezer, L.B. Powis, R.B. Sir Walter, L.B. Aranka, Cuyuni	
B 2583	2191	359	,,	Do.	...Charity (2), R.B. Ebenezer, L.B. Powis, R.B. Sir Walter, L.B. Aranka, Cuyuni	
B 2598	2261	410	15.8.13	Louisa Jacobs	...Providence, L.B. Aranka, L.B. Cuyuni	
B 2599	2262	409	,,	Do.	... Do. do. do.	
B 2600	2263	406	,,	Ho-a.Sho , Ltd.	...Perseverance, L.B. Sir Walter, L.B. Aranka, L.B. Cuyuni.	
B 2601	2264	407	,,	Mabel Murrell	...Lady Walter, L.B. Aranka L.B. Cuyuni.	
B 2602	2270	408	,,	Chas. Davilar	...Sir Walter, do. do.	
B 2603	2181	331	,,	Mabel Murrell	...Mabel, R.B. Sir Walter, do. do.	
B 2607	2406	444	,,	A. Fraser, N. Ying & Yee Kai	...Lady Walter, do. do.	
B 2608	2407	445	,,	Do.	...Darling, do. do. do.	
B 2609	2408	446	,,	J. A. H. Wong	...Mizpha, R. & L.B. Lady Walter, L.B. Aranka, Cuyuni	
B 2617	2363	457	22.8.13	Geo. Parris	...In Time, Aranka, Cuyuni.	
B 2618	2369	456	,,	J. B. Shaw & C. Thompson	...Enterprise, L.B. Arangoy, L.B. Cuyuni	
B 2619	2366	458	,,	Emmanuel Roach	...Providence, L.B. Aranka, L.B. Cuyuni	
B 2623	2126	317	,,	W. & H. Adams	...Klondyke, R.B. Aremu, R.B. Cuyuni	
				DISTRICT No. 5.		
B 2515	2309	377	5.8.13	Samuel Spencer	...Mancole, R.B. Whanna, Barima.	
B 2523	2318	7	,,	Herman Thorpe	...Bushmaster, R.B. Annamoo, Barama.	
B 2524	2317	NWD	,,	George Gunputh	...Jowahur, R.B. Hiarene R.B. Kaituma, Barima.	
B 2550	2335	381	,,	James Liverpool	...Sand, Manwarine, L.B. Barima.	
B 2551	2330	9	,,	Chas. Lucenne	...Hopeful, R.B. Imoti, L.B. Waini.	
B 2562	2331	10	,,	D .	... Do. do.	
B 2563	2 93	25	,,	Cyril Farnum	...Mudshoff, R.B. Iana, Barama.	
B 2621	2370	NWD	22.8.13	W. H. Walker	...Fortune, R.B. Triumph, R.B. Kaituma, Barima.	

Digitized by Google

TRANSFERS.

No. of Claim Licence	District.	Description of Transfer.	Transferer.	Transferee.	Locality and Description of Claim.	Date.
B. 2305	5	All right, title and interest.	F. Marshal ...	E. B. Leung ...	In Hope, Triumph, White, L.B. Anabisie, Kaituma, L.B. Barima.	11.8.13.
B. 2317	,,	Do.	Do. ...	Do. ...	Triumph, do. do.	,,
B. 2214	,,	Do.	J. Peters ...	J. Allen ...	Triumph, R.B. Kaituma, L.B. Barima.	19.8.13.

Digitized by Google

BRITISH GUIANA.

LIST OF MEN qualified and liable to serve as Jurors, in the County of Berbice, for the year 1914.

JUROR'S NAME. Surname—Christian Name.	Place of Abode.	Title, Quality, Calling or Business.	Nature of Qualification.	Situation of Immovable property, and Nature of Interest.
Abrams, Charles	Kortberaad, E.B., Rio Berbice	Farmer	Property	Kortberaad, E.B., Rio Berbice
Adams, Kirton	Ithaca Village, W.B., Rio Berbice	do	do	Ithaca Village, W.B., Rio Berbice
Adams, Sampson	Sandvoort Village, W.B., Canje	do	do	Sandvoort, Village, W.B, Canje
Akeung, Peter Chung	No. 78 Village, C.C.	Storekeeper	do	No. 78 Village, C.C.
Alonzo, Samuel	Smyth Town, N/A	Shoemaker	Income	
Albert, Joseph	Ithaca Village, W.B., Rio Berbice	Carpenter	Property	Ithaca Village, W.B., Rio Berbice
Albertsen, Edward Albert	Smyth Town, N/A	Clerk	Income	
Alexander, George Simon	Rose Hall Village, C.C	Engineer	do	
Alfanso, John	Smyth Town, N/A	Shopkeeper	Salary	
Alleyne, John	do	Clerk	Income	
Allt, James	Rose Hall Village, C.C	Baker	do	
Anderson, Robert	do	Shopkeeper	do	
Anderson, James Arthur	Ithaca Village, W.B., Rio Berbice	Boat-builder	Property	do
Andrews, Charles Osmond	Smyth Town, N/A	Shopkeeper	Income	
Angoy, Septimus Alexander	New Amsterdam	Clerk	Salary	
Anthon, Plato	Ithaca Village, W.B., Rio Berbice	Blacksmith	Property	do
Applewhaite, Henry Charles	Smyth Town, N/A	Book-binder	Salary	
Archer, Robert Montgomery Metcalfe	do	Jeweller	Property	Part lot No. 4, Smyth Town, N/A
Armstrong, Joseph	Cumberland Vil. Canje	Farmer	do	Cumberland Vil. Canje
Armstrong, Thomas Robert	Smyth Town. N/A	Clerk	Salary	
Atkinson, Arthur Gilbert	Pln. Port Mouant, C.C.	Overseer	Salary with board and lodging	
Austin, Richard	Rose Hall Village, C.C	Farmer	Property	Rose Hall Village, C.C
Austin, George	do	Carpenter	do	do
Aylings, Robert Henry	Whim, C.C.	Tailor	Salary	
Awer, Phillip Adolphus	Smyth Town, N/A	Superintendent in Balata buisness	Property	Part lot No. 23, Smyth Town, N/A
Babb, Edgar Fitzgerald	do	Tailor	Income	
Baggot, Jonas	Courtland Vil., C.C.	Carpenter	Property	Courtland Vill., C.C.
Baggot, Philip	do	Farmer	do	do
Baird, William Egbertus	Sheet Anchor, Canje	Butcher	Income	
Baird, William Fawkes	Smyth Town, N/A	Tailor	do	
Bakker, Frederick	Sandvoort Village, W.B., Canje	Carpenter	Property	Sandvoort Village, W.B., Canje
Ball, Albert Ernest	Pln. Albion, C.C.	Overseer	Salary with board and lodging	
Balden, Norman McLeod	Smyth Town, N/A	Clerk	Income	
Barbour, Walter D.	do	Agent	do	
Barclay, Henry Gavin Hackett	do	Clerk	Salary	
Barnes, Frederick Artemus	Pln. Everton, E.B., Rio Berbice	Engineer	do	
Barry, James William	Ulverstone Vil., C.C.	Farmer	Property	Ulverstone Vil., C.C.
Bartrum, Alfred Dansey	Queenstown, N/A	Assistant Town Clerk	Income	
Bartrum, Albert Ernest Eugene	Smyth Town, N/A	Clerk	Salary	
Bartrum, Barrington	do	do	do	
Batson, Joseph Theophilus	Rose Hall Vill., C.C.	Carpenter	Property	Rose Hall Village, C.C
Beckett, John Edgar	Smyth Town, N/A	Agric'tural expert	Salary	
Bender, John, Snr.	do	Shoemaker	Property	Part lot No. 16, Smyth Town, N/A
Bender, John, Jnr.	do	Engineer	do	Part lot No. 14, Smyth Town, N/A
Benjamin, John	Ithaca Village, W.B., Rio Berbice	Farmer	do	Ithaca and Zorg-en-Hoop Villages, W.B., Rio Berbice
Benn, Gabriel	Rose Hall Vil., C.C.	Carpenter	do	Rose Hall, Vil., C.C.
Benn, William	do	Baker	Income	
Benn, William Richard	Kortberaad, Village, E.B., Rio Berbice	Engineer	Property	Kortberaad Village, E.B., Rio Berbice
Benn, Burnett	Rose Hall Vill., C.C.	Farmer	do	Rose Hall Village, C.C
Benn, Henry Ebenezer	Gibraltar Village, C.C	do	do	Gibraltar Village, C.C
Bennett, George	Ithaca Village, W.B., Rio Berbice	Boatbuilder	do	Ithaca Village, W.B. Rio Berbice
Bennett, Eugene Gottlieb	Smyth Town, N/A	Clerk	Salary	
Bijadder, James	Fyrish Village, C.C.	Farmer	Property	Fyrish Village, C.C.
Binns, Arthur Hamilton	Pln. Skeldon, C.C.	Overseer	Salary with board and lodging	
Birtles, Cuthbert Alfred	Pln. Port Mourant, C.C.	do	do	
Blanchard, Samuel Joseph Francis	Pln. Blairmont, W.B., Berbice	do	do	
Blaker, Percy James	Smyth Town, N/A	Clerk	Salary	
Boston, Thomas	do	Merchant	Property	Part Mud lot No. 19, Smyth Town
Brahan, William	Rose Hall Vil., C.C.	Baker	Income	
Briggs, Joseph	Ithaca Village, W.B., Rio Berbice	Farmer	Property	Ithaca Vil., W.B. Rio Berbice
Bristol, Stewart	Smyth Town, N/A	Painter	do	

Digitized by Google

JUROR'S NAME. Surname—Christian Name.	Place of Abode.	Title, Quality, Calling or Business.	Nature of Qualification.	Situation of Immovable Property and Nature of Interest.
Brittlebank, William	Ithaca Village, W.B., Roi Berbice	Farmer	Property	Ithaca Village. W.B., Rio Berbice
Brookner, William	Enfield, Village, E.B., Rio Berbice	do	do	Enfield Village, E.B., Rio Berbice
Broughton, Arthur Charles	Pln. Rose Hall Canje Creek	Mech. Engineer	Salary with board and lodging.	
Brown, Isaac	Rose Hall Village, C.C	Farmer	Property	Rose Hall Village, C.C
Brown, Isaac Benjamin	do	Cooper	do	do
Brown, George	Fyrish Vil., C.C.	Tailor	do	Fyrish Village, C.C.
Brush, Joseph Robert	Rose Hall Village, C.C	Farmer	Income	
Brush, Josiah	do	Carpenter	Property	Rose Hall Vil., C.C.
Brush, London	do	do	do	do
Brush, Samuel Philip	do	Farmer	do	do
Brush, William	do	Carpenter	do	do
Cæsar, James France	Edinburgh Vil., E.B., Rio Berbice	Engineer (Pln. Friends)	Income	
Cæsar, David	Fyrish Village, C.C.	Farmer	Property	Fyrish Village, C.C.
Caldeira, Francis N.	Alness Vil., C.C.	Blacksmith	do	Alness, Village, C.C.
Cameron, Isaac	Gibraltar	Carpenter	do	Gibraltar Village, C.C.
Carew, Stephen Fitzgerald	Smyth Town, N/A.	Coachbuilder	do	Part lot No. 16, Smyth Town, N/A.
Carlow, Daniel	Fyrish Village, C.C.	Balata Collector	do	Fryish Village, C.C.
Carlow, Alfred Ebenezer	do	do	do	do
Carpenter, Frederick	Pln. Skeldon, C.C.	Overseer	Salary with board and lodging	
Carrega, Manoel De Freitas	Smyth Town, N/A	Merchant	Property	Part lot No. 21, Smyth Town.
Carrega, Joseph	do	Bookkeeper	Salary	
Carrega, Edward	do	Clerk	do	
Carrega, Cyril	do	do	do	
Carvalho, Jose	do	do	do	
Carter, Austin Bruce	Pln. Mara, Rio Berbice	Overseer	Salary with board and lodging	
Castello, William Patrick	Smyth Town, N/A	Clerk	Salary	
Ceres, James W.	do	do	do	
Chandler, John	do	Chauffeur	do	
Charles, John	Ithaca Village, W.B. Rio Berbice	Farmer	Property	Ithaca Village, W.B., Rio Berbice.
Chee-a-Wai, Anthony	Smyth Town, N/A	Baker	Income	
Chinn, Frederick Courtney	Pln. Skeldon, C.C.	Overseer	Salary with board and lodging	
Chundun, Robert	Pln. Albion C. C.	Panboiler	Salary	
Chung-Tiam-Fook, Peter	Smyth Town, N/A	Merchant	Property	Part Mud Lot No. 17, Smyth Town, N/A.
Chung-Tiam-Fook, John	do	Clerk	Salary	
Clarke, David	Pln. Port Mourant, C.C	Deputy Manager	Salary with board and lodging	
Clarke, James	Cumberland Village, Canje.	Carpenter	Property	Cumberland Village, Canje.
Codett, Joseph	Ithaca Village, W.B., Rio Berbice	Farmer	do	Ithaca Village, W.B., Rio Berbice
Codett, Frederick Alexander	do	Panboiler	do	do
Cole, Joseph William	Pln. Rose Hall, E.B., Canje	Overseer	Salary with board and lodging	
Comacho, Francisco Fernandes	Smyth Town, N/A	Shopkeeper	Income	
Cooper, Thomas Wilford	do	Clerk	Salary	
Cort, David	Courtland Vil., C.C.	Trader	Property	Courtland Vil., C.C.
Cort, Fraser Patrick	Rose Hall Village, C.C	Driver	do	Rose Hall Vil., C.C.
Cort, Jonathan	do	Farmer	do	do
Cort, Henry	do	Carpenter	do	do
Cort, Henry McDonald	Courtland, Vil., C.C.	Farmer	do	Courtland, Vil., C.C.
Cort, Nathaniel	Rose Hall Vil., C.C.	do	do	Rose Hall Vil., C C.
Cort, Henry Benjamin	do	Carpenter	do	do
Cox, Samuel Timothy	Smyth Town, N/A	Painter	Income	
Crandon, Daniel Adolphus	Gibraltar Vil., C.C.	Road Overseer	Property	do
Crawford, Wallace Duncan	Rose Hall, Vill. C.C.	Carpenter	do	do
Culley, Robert Drew	Smyth Town, N/A.	Keeper of Abattoir, N/A	do	Part lot No. 11, Smyth Town.
Cummings, James	do	Boatbuilder	do	Part lot No. 24, Smyth Town.
Cummings, David Alexander	do	Saddler	Income	
Cuthbertson, Duncan McGregor	Pln. Albion, C.C.	Overseer	Salary with board and lodging	
Daly, David Alexander	Rose Hall Vill., C.C.	Panboiler	Salary	
Dare, Frederick Charles	Smyth Town, N/A.	Sanitary Inspector	do	
David, Martin	Rose Hall Vil., C.C.	Carpenter	Income	
Davis, James Cornelius	79 Village, C.C.	Shoemaker	Property	No. 79 Vil., C.C.
[illegible]reitas, Julio Jules	Smyth Town, N/A.	Clerk	Salary	
[illegible], Jose	Liverpool Vil., C.C.	Shopkeeper	Income	
[illegible]lvaro John	Smyth Town, N/A.	Merchant	do	
Edward Van	Pln. Bath, W.C., Berbice	Manager	Salary with board and lodging	
[illegible]	Pln. Blairmont, W.B., Berbice	Overseer	do	
De F.	Everton, E.B., Berbice	Manager	Income	
De Freitas, [illegible]				
De Freitas, A.				
De Groot, Albert Ryck	N/A	Merchant	Property	Part lot 14, Smyth.
De Groot, Charles Benjamin Van Ryck	Pln. [illegible] Rio Berbice			
De Haart, Edwin Johannes	Smyth Town, [illegible]			
De Jesus, Manuel				

[Town

Digitized by Google

JUROR'S NAME. Surname—Christian Name.	Place of Abode.	Title, Quality, Calling or Business.	Nature of Qualification.	Situation of Immovable Property, and Nature of Interest.
De Mendonça, Francis Emanuel	Pln. Good Hope, C.C.	Farmer	Property	Rose Hall Vil., C.C.
De Mendonça, George Percival	Rose Hall Vil., C.C.	Panboiler	do	do.
De Mendonça, Jose Louis	do	Clerk	Salary	
De Mendonça, William Arthur	do	Panboiler	Property	do.
De Mendonça, Stephen	Fyrish Vil., C.C.	Shopkeeper	Income	
De Mendonça, Faustino	Rose Hall, Vil., C.C.	do	Salary	
De Mendonça, Wallace	do	Baker	do	
De Mendonça, Manoel Oscar	Smyth Town, N/A	Clerk	Salary	
De Mendonça, Ernest Vaco	do	do	do	
De Silva, Albert F.	do	do	do	
De Silva, Simon Theobald	Pln. Susannah, E.C. Berbice	Cattle Farmer	Income	
De Souza, John	Liverpool Vil., C.C.	Shopkeeper	do	
Dey, Charles	Rose Hall Village, C.C	Porter	Property	RoseHall Village, C.C.
Dharry, Tilluck	Pln. Port Mourant, C.C	Shopkeeper	Income	
Dhajoo, Paul	do	Book-keeper	Salary	
Dick, Maurice	Courtland Vil., C.C.	Farmer	Property	Courtland Vil., C.C.
Dick, James Edward	Fyrish Village, C.C.	Balata Bleeder	do	Fyrish Village, C.C.
Dillon, Edward	Smyth Town, N/A.	Clerk	Salary	
Dodgson, James	do	Chemist's Assist-	do	
D'Ornellas, Manoel Gomes	Sheet Anchor, Canje	Clerk [ant	do	
Douglas, William Pitt	Pln. Port Mourant, C.C	Engineer	do	
Douglas, Chales Berryl	Smyth Town, N/A		Salary	
Douglas, E. R.	do	Clerk	do	
Douglas, Simon	Gibraltar Village, C.C	Bricklayer	Property	Gibraltar Village, C.C
Douglas, Robert Ernest	Pln. Springlands	Engineer	Salary	
Douglas, Sandy	Fyrish Village, C.C.	Farmer	Property	Fyrish Village, C.C.
Dow, John Osborne	Smyth Town, N/A	Auctioneer	do	Part lot 25, Smyth Town, N/A.
Downer, Simon	Glasgow, Village, E.B. Rio Berbice	Balata Collector	do	Glasgow Village, E.B. Rio Berbice.
Downer, Jacob	do	do	do	do.
Downer, Sydney Graham	Smyth Town, N/A	Clerk	Salary	
Downer, Hugh Herbert	do	do	do	
Dublin, Ebenezer	Ithaca Village, W.B., Rio Berbice	Boatbuilder	Property	Ithaca Vil., W.B., Rio Berbice
Dublin, Charles	do	do	do	do.
Edwards, Daniel	Cumberland Village, Canje	Farmer	do	Cumberland Village, Canje.
Edward, George	Sandvoort Village, W.B., Canje	Balata Collector	do	Sandvoort Vil., W.B., Canje.
Edwards, Johnstone	Ithaca Village, W.B., Rio Berbice	Boatbuilder	do	Ithaca Village, W.B., Rio Berbice.
Edwards, Delbert Collin Hugh	Pln. Albion, C.C.	Overseer	Salary with board and lodging	
Emamboccus, Ajib	Smyth Town, N/A	Book-keeper	Salary	
Esch, Michael Leo	Pln. Port Mourant, C.C	Overseer	Salary with board and lodging	
Espindula, John	Smyth Town, N/A	Shopkeeper	Property	Part lot 7, Smyth Town, N/A.
Ezechiels, Eleazor Jacob	do	Clerk	d .	Part lot 1, Smyth Town, N/A.
Ezechiels, Menzo Lankhurst	Pln. Port Mourant, C.C	Overseer	Salary with board and lodging	
Farley, George Daniel	Fyrish Village, C.C.	Dispenser	Income	
Farrant, Antonio L.	Queenstown, N/A	Veterinary Surgeon	do	
Fernandes, Joaquim Cassimiro	Pln. Springlands, C.C.	Spirit Dealer	Property	Pln. Springlands, C.C.
Fernandes, Jesuino	Fyrish Village, C.C.	Shopkeeper	Income	
Ferrell, Claude Josephus	Smyth Town, N/A	Goldsmith	do	
Ferrell, George E.	do	do	do	
Ferreira, Francisco Gregorio	do	Spirit Dealer	Property	Part lot 24, Smyth Town, N/A.
Ferreira, Matthias Joseph Francis	do	Clerk	Income	
Ferreira, Jose	do	Shopkeeper	Salary	
Fingall, William Alexander	Rose Hall Village, C.C	Bricklayer	Income	
Fingall, David William James	do	Village Overseer	do	
Fingall, Robert	do	Engineer	do	
Fingall, Charles Nicodemus	do	Farmer	Property	Rose Hall Village, C.C.
Fitzgerald, John	Pln. Bath, W.C. B/ce	Overseer	Salary	
Fortune, Isaac	Smyth Town, N/A	Foreman, Aerated Water Factory	do	
Fraites, James Louis	Pln. Skeldon, C.C.	Deputy Manager	Income	
Francis, Marcelin	Pln. Albion, C.C.	Spirit Dealer	do	
Francis, Henry Elliottson	Kortberaad, E.B., Rio Berbice	Carpenter	Property	Kortberaad Vil., E.B., Rio Berbice.
Francis, Peter Augustus	Smyth Town, N/A	Electrician	do	Part lot 26, Smyth Town, N/A.
Frank, Richard Brown	Fyrish Village, C.C.	Carpenter	do	Fyrish Village, C.C.
Frank, Donald Henry	do	do	do	do.
Frank, William	do	Bicycle Dealer	Income	do.
Franklin, James	do	Farmer	Property	do.
Fraser, James Edward	Smyth Town, N/A	Cattle Farmer	Income	
Fraser, Moses	Rose Hall Village, C.C	Butcher	do	
Fraser, Theophilus Angus	Smyth Town, N/A	Clerk	Salary	
George, Owen	Ithaca Village, W.B., Rio Berbice	Carpenter	Property	Ithaca Village, W.B. Rio Berbice.
Gibbs, Herbert James	Pln. Albion, C. C.	Overseer	Salary with board and lodging	
Gibson, Alexander	do	do	do	
Gibson, Tom M.	Pln. Bath, W.C. B/ce	do	Salary	

Digitized by Google

Juror's Name. Surname—Christian Name.	Place of Abode.	Title, Quality, Calling or Business.	Nature of Qualification.	Situation of Immovable Property, and Nature of Interest.
Gibson, Walter Thomas	Pln. Rose Hall, Canje Creek	Overseer	Salary with board and lodging	
Giddings, Isaac	Rose Hall Village, C.C.	Engineer	Property	Rose Hall Vil., C.C.
Giddings, Robert	Courtland, Vil., C.C.	Farmer	do	Courtland Vil., C.C.
Gilbert, William Stratford	Smyth Town, N/A	Clerk	Salary	
Giles, Thomas Alexander	do	Secretary, People Newspaper, Ltd.	do	
Gocool, John	Pln. Broer's Lust, W.B., Rio Berbice	Farmer	Property	Pln. Broer's Lust, W.B., Rio Berbice.
Gomes, William Aloysius	Lichfield Village, W.C., Berbice	Shopkeeper	Income	
Gomes, Francis Clement	Smyth Town, N/A	Photographer	do	
Gomes, Julio	Pln. Rose Hall, East Bank, Canje	Overseer	Salary with board and lodging	
Gomes, Alexander Valentine	Smyth Town, N/A	Clerk	Salary	
Gonsalves, Domingos	do	Timber Merchant	Property	Part Mud lot 24, N/A.
Gonsalves, Philbut David	Leeds Village, C.C.	Farmer	do	Leeds Village, C.C.
Gonsalves, Manoel	Smyth Town, N/A	Barber	Income	
Gordon, Donald Charles	do	Clerk	Salary	
Graham, Thomas Adrian	Rose Hall Vil., C.C.	Shoe-maker	Property	Rose Hall Vil., C.C.
Gray, George Alexander	Albion Water Path, E.B., Canje	Shipping Manage	do	Fyrish Village, C.C.
Gray, Joseph	Ithaca Village, W.B., Rio Berbice	Carpenter	do	Ithaca Village, W.B., Rio Berbice.
Greaves, Benjamin Joseph	Pln. Providence, E.B., Rio Berbice	Overseer	Salary with board and lodging	
Green, George Hamilton Theodore	Smyth Town, N/A	Bookbinder	Property	Part lot 15, Smyth Town, N/A.
Griffith, Harris James	Fyrish Village, C.C.	Carpenter	do	Fyrish Village, C.C.
Griffith, James	Gibraltar Village, C.C.	do	do	Gibraltar Village, C.C.
Grimes, Elliott Fitz-Clifford	Sheet Anchor, Canje	Blacksmith	Income	
Grose, Charles Benjamin, jnr.	Smyth Town, N/A	Clerk	Salary	
Grose, Philip B.	do	do	do	
Gunput, John	Rose Hall Village, C.C.	Shopkeeper	Income	
Haly, John Hutchison	Pln. Sea Well, E.C., Berbice	Cattle Farmer	Property	Pln. Sea Well, E.C.
Haly, Edward Cresswell	Pln. Blairmont, W.C. Berbice	Deputy Manager	Income	
Hamiel, Joseph	Smyth Town, N/A	Cooper	do	
Harding, James	do	Shopkeeper	do	
Harkman, John	Ithaca Village, W.B., Rio Berbice	Farmer	Property	Ithaca Village, W.B., Rio Berbice.
Harris, Theodore Wilson	Smyth Town, N/A	Merchant	do	Part Mud lot No. 15, Smyth Town, N/A.
Harris, George Augustus	Fyrish Village, C.C.	Balata Bleeder	do	Fyrish Village, C.C.
Harris, Nathaniel Alexander Rollison	Pln. Providence, E.B., Rio Berbice	Overseer	Salary with board and lodging	
Harris, Eric William	Pln. Albion, C.C.	do	do	
Harrison, Alexander Fitzroy	Smyth Town, N/A	Clerk	Salary	
Harry, Nedd	Rose Hall Village, C.C.	Carpenter	Property	Rose Hall Village, C.C.
Harry, Isaac	do	do	do	do
Hart, George Simon	Smyth Town, N/A	Boatbuilder	Income	
Hart, John	do	Saddler	do	
Haywood, Alfred	Sandvoort Village, W.B., Canje	Farmer	Property	Sandvoort Village, W.B., Canje Creek.
Hazel, Daniel C.	Rose Hall Vil., CC..	Carpenter	do	Rose Hall Vil., C.C.
Hazlewood, Joseph Emanuel	Smyth Town, N/A	Cutter	do	Part lot No. 8, Smyth [Town, N/A.
Headlocker, Edmund Adolphus	do	Clerk	Salary	
Henery, Thomas Adolphus	do	do	do	
Henery, Daniel Augustus	Pln. Blairmont, West Bank, Berbice	Engineer	do	
Henery, James	Smyth Town, N/A	Clerk	do	
Henery, James	Pln. Rose Hall, C.C.	Farmer	Property	Rose Hall Vill., C.C.
Henery, Frederick Simon	Pln. Friends, E.B., Rio Berbice	Book-keeper	Salary	
Henery, David Hartwell	Pln. Salton, C.C.	Farmer	Property	Pln. Salton, C.C.
Henery, Barclay	Ithaca Village, W.B., Rio Berbice	do	do	Ithaca Village, W.B. Rio Berbice.
Heyliger, George Milton	Pln. Friends, E.B., Rio Berbice	Carpenter	Salary	
Hicken, Charles Alexander	Smyth Town, N/A	Panboiler	Property	Part lot No. 24, Smyth [Town, N/A.
Hicken, Edgar	Pln. Everton, E.B., Rio Berbice	Confidential Clerk	Salary	
Hicken, Andrew Augustini	Smyth Town, N/A	Clerk	do	
Hill, Archibald Douglas	Pln. Blairmont, W.B., Berbice	Overseer	Salary with board and lodging	
Ho-a-Hing, Samuel Hunter	Smyth Town, N/A	Merchant	Income	
Hohenkerk, Noel Grant	do	Clerk, B.G. Bank	Salary	
Holder, James	Rose Hall Village, C.C.	Farmer	Property	Rose Hall Village, C.C.
Holder, Joseph	do	Carpenter	Income	
Hooper, Richard	do	Shopkeeper	do	
Hooper, Edward	Gibraltar Village, C.C.	Carpenter	Property	Gibraltar Village, C.C.
Hooper, David Richard	Smyth Town, N/A	Butcher	do	Part lot 22, Smyth Town, N/A.
Hooper, Charles D.	Fyrish Village, C.C.	Balata Bleeder	Property	Fyrish Village, C.C.
Hooper, Frederick Christmas	Rose Hall Vil., C.C.	Farmer	do	Rose Hall Village, C.C.
Hooper, Henry Hugh	Pln. Skeldon, C.C.	Panboiler	Income	
Hopkins, Charles Edward	Pln. Rose Hall, E.B., Canje	Overseer	Salary with board and lodging	

Digitized by Google

JUROR'S NAME. Surname—Christian Name.	Place of Abode.	Title, Quality, Calling or Business.	Nature of Qualification.	Situation of Immovable Property, and Nature of Interest.
Hopkirk, John William	Pln. Providence, E.B., Rio Berbice	Overseer	Salary with board and lodging	
Horatio, Edward Philip	Smyth Town, N/A	Bricklayer	Property	Part lot 19, Smyth Town, N/A.
Houston, Thomas David	do	Merchant	do	Part lot 3, Smyth Town, N/A.
Houston, George Arthur	Pln. Good Hope, C.C.	Farmer	do	Pln. Good Hope, C.C.
Houston, William Robert	Pln. Adventure, C.C.	do	do	do
Howard, Harry Aubrey	Pln. Albion, C.C.	Overseer	Salary with board and lodging	
Hubbard, Charles William	Pln. Friends, E.B., Rio Berbice	do	do	
Humphrey, Wilkins Augustus	Adelphi Vil., E.B., Canje	Butcher	Income	
Hunter, Donald Horatio	Smyth Town, N/A	Cutter	do	
Hunter, Robert Buchanan	Pln. Rose Hall, E.B. Canje, C.C.	Planter	do	
Hutton, Robert	Pln. Albion, C.C.	Overseer	Salary with board and lodging	
Isaacs, Benoni	Gibraltar Village, C.C.	Balata Bleeder	Property	Gibraltar Vil., C.C.
Isaacs, John William	Pln. Bel Air, W.C., Berbice	Farmer	do	Pln. Bel Air, W.C., Berbice.
Isaacson, David Phineas	Smyth Town, N/A.	Clerk	do	Part lot 15, Smyth Town, Berbice.
Jaipersaud	Pln. Skeldon, C.C.	Distiller	Salary	
James, Robert Alexander	Smyth Town, N/A	Cutter	Income	
James, Thomas	No. 59, C.C.	Spirit Dealer	Property	No. 59, C.C.
James, Richard	Smyth Town, N/A	Merchant	do	do
James, Frederick	No. 79 Village, C.C.	Engineer	Income	
James, Henry	Smyth Town, N/A	Clerk	Salary	
Jardim, Manoel Gomes	Pln. Letter Kenny, C.C.	Shopkeeper	Income	
Jardim, John Gomes	Pln. Whim, C.C.	Clerk	Salary	
Jarvis, Simon Josephus	Cumberland Village, Canje	Carpenter	Property	Cumberland Village, Canje.
Jaundoo, Tilus Philip	New Amsterdam	Bookkeeper	Income	
Joe, Edward Alexander	Cumberland Village, Canje	Shopkeeper	Property	do
Johashen, Richard	Strand, N/A	Agent	Income	
Johnson, Philip James	Pln Friends, E.B., Rio Berbice	Overseer	Salary with board and lodging	
Johnston, John James	Pln. Port Mourant, C.C.	do	do	
Jones, Charles Heseltine	Smyth Town, N/A	Clerk	Income	
Jones, Henry Ebenezer	do	do	Property	Part lot No. 8, Smyth Town, N/A.
Jones, Samuel Richard	do	do	Salary	
Jones, Frederick Adolphus Clarence	do	Agent	Income	
Joseph, Frederick	Sandvoort Village, W.B., Canje	Balata Collector	do	
Junor, Richard Walpole	Pln. No. 11, E.C., Berbice	Cattle Farmer	Property	Pln. No. 11, E.C., Berbice.
Junor, William Rossini	do	do	do	do
Kewley, Edward	Pln. Whim, C.C	Farmer	do	Pln. Whim, C.C.
King, Israel Samuel	Betsy Ground, East Bank, Canje Creek	Engineer	Property	Betsy Ground, Canje Creek.
King, Clarence	Pln. Rose Hall, E.B., Canje Creek	Overseer	Salary with board and lodging	
King, Timothy Walter	do	Engineer	do	
King, Henry Ralph	Pln. Whim, C.C.	Farmer	Property	Pln. Whim, C.C.
Klien, James William	Smyth Town, N/A.	Machinist	Salary	
Lallj è, Peter William	Pln. Rose Hall, E.B., Canje Creek	Distiller	Salary with board and lodging	
Lam-A-See, Philip	Smyth Town, N/A	Chauffeur	Salary	
Lambert, Trim Benjamin	do	Carpenter	Property	Part lot 21, Smyth Town, N/A.
Lambert, Adam	Gibraltar Village, C.C.	Farmer	do	Gibraltar Vil., C.C.
Lambert, Lionel	Smyth Town, N/A	Clerk	Salary	
La Rose, Charles	Rose Hall Vill., C.C.	Cooper	Property	Rose Hall Vil., C.C.
Latchana	Pln. Albion, C.C.	Storekeeper	Salary	
Lawrence, George	Pln. Port Mourant, C.C.	do	Income	
Lee, Charles	Glasgow Village, E.B., Rio Berbice	Balata Collector	Property	Glasgow Vil, E.B., Rio Berbice.
Le Feuvre, Edwin Stanley	Pln. Port Mourant, C.C.	Overseer	Salary with board and lodging	
Legall, George Thomas	New Amsterdam	Compositor	Salary	
Lewis, Alexander Erastus	Pln. Albion, C.C.	Engineer	do	
Lewis, Henry	Rose Hall Vil., C.C.	Tailor	Property	Rose Hall Vil., C.C.
Lewis, John Mi cherson	do	do	do	do
Lewis, Eleazer E.	Enfield Vil., E.B., Rio Berbice	Carpenter	do	Enfield Vil., E.B. Rio B/ce.
Lewis, Moore	Rose Hall, Vil., C.C.	Farmer	do	Rose Hall Vil., C.C.
Lewis, James Augustus	do	Saddler	Income	
Liverpool, Fairbairn	Gibraltar Vil., C.C.	Carpenter	Property	Gibraltar Vil., C.C.

Digitized by Google

Juror's Name. Surname—Christian Name.	Place of Abode.	Title, Quality, Calling or Business.	Nature of Qualification.	Situation of Immovable Property, and Nature of Interest.
Liverpool, George	Gibraltar Vil., C.C.	Carpenter	Property	Gibraltar Village, C.C
Logan John	New Amsterdam	Store Manager	Salary	
Lopes, Manoel Rodrigues	Pln. Springlands, C.C.	Spirit Dealer	Property	Pln. Springlands, C.C.
Luckhoo, Samuel Thomas	Smyth Town, N/A.	Merchant	Income	
Mackay, William Ewart	Pln. Rose Hall, E. B. Canje Creek	Overseer	Salary with board and lodging	
Mackay, Neil	Pln. Skeldon, C.C.	do	do	
Mars, John	Smyth Town, N/A.	Blacksmith	Income	
Mars, George Augustus	Pln. Skeldon, C.C.	Foreman Engineer	do	
Marshall, Gerald Arthur	Fyrish, Vil., C.C.	Bicycle Dealer	do	
Matthews, Samuel Wilson	Pln. Rose Hall, E.B., Canje Creek	Overseer	Salary with board and lodging	
Matthias, Joseph	Sandvoort Village, W.B., Canje	Balata Bleeder [dent	Property	Sandvoort Village, W.B., Canje Creek
Maurice, Ernest Christopher	New Amsterdam	Town Superinten-	Salary	
McArthur, Arthur, Jnr.	Pln. Skeldon, C.C.	Overseer	Salary with board and lodging	
McCarthy, Justin Shine	Pln. Albion, C.C.	do	do	
McDonald, Wellington	Rose Hall Vil., C.C.	Farmer	Income	
McDonald, Charles	Pln. Port Mourant, C.C.	Overseer	Salary with board and lodging	
McDonald, Jude	Ithaca Village, W.B., Rio Berbice	Farmer	Property	Ithaca Village, W.B., Rio Berbice
McGie, William	Pln. Port Mourant, C.C.	Overseer	Salary with board and lodging	
McGuffie, Eustace	Pln. Rose Hall, E.B., Canje Creek	Overseer	do	
McKenzie, William Nicholson	Cumberland Village, Canje Creek	Carpenter	Property	Cumberland, E.B., Canje Creek
McLean, George Malcolm	Pln. Hermitage, E.C.	Cattle Farmer	Income	
McLean, Henry Alexander	Pln. Springlands, C.C.	Overseer	Salary with board and lodging	
McLean, Alexander Adolphus	Pln. Aliness, C.C.	Carpenter	Property	Pln. Aliness, C.C.
McLean, George Gardner	Pln. Rose Hall, E.B. Canje Creek	Overseer	Salary with board and lodging	
McLean, William Roderick	Pln. Albion, C.C.	do	do	
McLeod, Joseph Evan	Ithaca Village, W.B., Rio Berbice	Blacksmith	Property	Ithaca Village, W.B. Rio Berbice
McLeod, Alexander	Smyth Town, N/A	Clerk	Salary	
McNiven, Peter	Pln. Skeldon, C.C.	Overseer	Salary with board and lodging	
McPherson, John Peter	DeKenderen, E.B., Rio Berbice	Farmer	Property	DeKenderen, E.B., Rio Berbice
Melville, Henry Adolphus Meredith	Smyth Town, N/A.	Wharfinger	Salary	
Melville, Archibald Andrew	do	Clerk	do	
Mendonca, Alfred S.	do	do	do	
Mendonca, Peter	Rose Hall Vill., C.C.	Baker	Property	Rose Hall Vil., C.C.
Merriman, Daniel Wallace	Pln. Palmyra, E.C.	Farmer	do	Pln. Palmyra, E.C.
Merriman, Samuel A.	Smyth Town, N/A	Clerk	Salary	
Middendorf, Johannes Bernardus	Pln. Albion, C.C.	Overseer	Salary with board and lodging	
Millar, James Robertson	Pln. Rose Hall, E.B., Canje Creek	do	do	
Millington, John	Gibraltar Vil., C.C.	Balata Bleeder	Property	Gibraltar Vil., C.C.
Millington, John	Smyth Town, N/A.	Engineer	Salary	
Milne, Alfred Charles	Pln. Mara, Rio Berbice	Engineer Foreman	Salary with lodging	
Mooksang, Teoi	Smyth Town, N/A	Proprietor, Saw Mill, N/A.	Property	Part Mud lot 24, N/A
Mooksang, Joseph	do	Clerk	Salary	
Moore, Levi Augustus	Sandvoort Village, W.B., Canje Creek	Balata Collector	Property	Sandvoort Vil., W.B., Canje Creek
Moore, Thomas	do	Carpenter	do	do
Morrison, Robert William	Cumberland Village, Canje Creek	Shopkeeper	do	Cumberland Village, Canje Creek
Morris, Walter	Pln. Albion, C.C., Berbice	Overseer	Salary with board and lodging	
Mortley, Cecil	do	Engineer	do	
Moss, Theophilus Abijah	Smyth Town, N/A	Clerk	Salary	
Murphy, Joseph Plato	Ithaca Village, W.B., Rio Berbice	Farmer	Property	Ithaca Village, W.B., Rio Berbice
Murray, Walter Cecil	Pln. Port Mourant, C.C.	Overseer	Salary with board and lodging	
Nehemataliee	Rose Hall Vil., C.C.	Shopkeeper	Income	
Newsum, Alfred Henry	Smyth Town, N/A.	Wharfinger	Salary	
Nicholson, James Hector	Cumberland Village, Canje Creek.	Farmer	Property	Cumberland Village, Canje Creek
Nicholson, Charles Robert	Pln. Mara, E.B., Rio Berbice	Panboiler	Salary	
Nicodemus, Cato	Rose Hall Vil., C.C.	do	Property	Rose Hall Vill., C.C.
Noel, John	Smyth Town, N/A	Blacksmith	do	Part lot 18. Smyth Town, N/A
Noel, Walter	do	do	Income	
Noel, James	do	do	do	

Digitized by Google

JUROR'S NAME. Surname—Christian Name.	Place of Abode.	Title, Quality, Calling or Business.	Nature of Qualification.	Situation of Immovable Property, and Nature of Interest.
Nunes, George	Smyth Town, N/A	Engineer	Property	Part lot 7, Smyth Town, N/A
October, Johnson	Courtland Vil., C.C.	Farmer	do	Courtland Vil., C.C.
Padawatan, James	Pln. Albion, C.C.	Store-keeper	Salary	
Paddy, Christmas	Fryish Vil., C.C.	Engineer	Property	Fryish Vil., C.C.
Pallister, Edward James	Pln. Rose Hall, E.B., Canje	Overseer	Salary with board and lodging	
Parkinson, Thomas Reginald	Smyth Town, N/A.	Tailor	Income	
Parkinson, Robert	do	Bricklayer	Property	Part lot 4, Smyth Town, N/A
Patterson, Henry Chester	Pln. Albion, C.C.	Overseer	Salary with board and lodging	
Paul, John Israel	Fyrish Village, C.C.	Farmer	Property	Fyrish Village, C.C.
Paul, George	do	do	do	do
Paul, Charles	do	Carpenter	do	do
Pearson, William	Smyth Town, N/A	do	do	Part lot 29, Smyth Town, N/A
Peattie, David	Pln. Mara, Rio Berbice	Overseer	Salary with board and lodging	
Pereira, Francis	Rose Hall Vil., C.C.	Blacksmith	Property	Rose Hall Vil., C.C.
Pereira, Jacintho	do	Shopkeeper	Income	
Perreira, Manoel	do	do	do	
Persaudsingh, Dansilla Dhanookdhari	Smyth Town, N/A	Clerk	Salary	
Phillips, Peter Johannes James	do	Shopkeeper	Income	
Phillips, John Taitt	Vryheid, Canje Creek	do	Property	Vryheid, Canje Creek
Phillips, James Simon Stephen	Sandvoort Village, W.B., Canje Creek	do	do	Sandvoort Vil., W.B. Canje Creek
Pilgrim, Robert	Rose Hall Vil., C.C.	Panboiler	Income	
Porter, Ephraim	Smyth Town, N/A	Cooper	do	
Primo, David	Ithaca Village, W.B., Rio Berbice	Boatbuilder	Property	Ithaca Village, W.B., Rio Berbice
Profitt, Daniel Augustus	Gibraltar Vil., C.C.	Carpenter	do	Gibraltar Vil., C.C.
Profitt, Charles Ebenezer	do	do	do	do
Profitt, Edward	do	Farmer	do	do
Rahamat-Alli Khan	Pln. Rose Hall, E.B., Canje Creek	Superintendent	Income	
Ramdharry	Rose Hall Vil, C.C.	do		
Read, Edward James Fayle	Pln. Port Mourant, C.C.	Book-keeper	Property	Rose Hall Vil., C.C.
Read, Arthur Kennedy	Pln. Mara, E.B., Rio Berbice	do	Salary	
Ribeiro, Alfred Cæsar	Smyth Town, N/A	Spirit Dealer	do	
Rice, Abraham Homer	do	Boatbuilder	Property	Part lot 14, Smyth Town, N/A
Richards, Hilton	Pln. La Prudence, E.B. Rio Berbice	Farmer	do	New Amsterdam
Risien, George Henry	Queenstown, N/A	Engineer	Income	
Roach, Almon Luther	Smyth Town, N/A	Bookkeeper	Property	Queen's Town, N/A
Rodrigues, Manoel Gonsalves	do	Livery Stables Keeper	Salary	
Rodrigues, Charles Christopher	do	Merchant	Property	Part lot No. 20, Strand
Rohimon, Abdool	No. 2 Vil., E.C., Bce.	Farmer	Income	
Rohlehr, Archibald Barrington	Smyth Town, N/A	Clerk	Property	No. 2 Vil., E.C., B/ce.
Rohlehr, Leopold Augustus Henry	do	do	Salary	
Rohlehr, William	Adelphi Village, E.B. Canje Creek	Shoemaker	do	
Romalho, Domingo Cyriaço Figuerido	Smyth Town, N/A	Spirit dealer	Property	Adelphi Vil., E.C., Canje Creek
Romney, James Fraser	do	Clerk	do	Part lot 25, Smyth Town N/A
Romney, Felix Arthur	do	do	Salary	
Romney, Lionel Rowland Wentworth	Pln. Port Mourant, C.C.	Overseer	do	
Rose, Archibald	Pln. Susannah, E.C., Berbice	Cattle Farmer	Salary with board and boarding	
Roza, Manuel Pereira	Smyth Town, N/A	Clerk	Property	Pln. Susannah, E.B., Berbice.
Rudder, Joseph	do	Carpenter	Salary	
Sarran, Frank William	Pln. Port Mourant, C.C.	Shopkeeper	Property	Part lot 2, Smyth Town, N/A
Saul, David Walpole	Ithaca Village, W.B., Rio Berbice	Dispenser	Income	
Saul, James (senior)	Pln. No. 11, E.C., B/ce	Cattle Farmer	Property	Ithaca Vil., W.B., Rio Berbice.
Saul, George Taylor	Pln. Mara, E.B., Rio Berbice	Overseer	do	Pln. No. 11, E.C., B/ce
Saywack, Samuel	Strand, N/A	Merchant	Salary with board and lodging	
Scott, Robert Benjamin	Alness Village, C.C.	Balata Collector	Property	Part lot 11, Strand, N/A
Scudamore, Henry Davoren	Smyth Town, N/A	Engineer	do	Alness Village, C. C.
Seabra, John	do	Storekeeper	do	Part lot 1, Smyth Town, N/A
Seagar, Ralph	Pln. Lochaber, W.B., Canje Creek	Plant r	Income	
Sewdin, Martin	Pln. Port Mourant, C.	Merchant	Property	Pln. Lochaber, WB, Canje Creek
Sewnath, Frank	Pln. Albion. C.C.	Bookkeeper	Income	
Shamo, Robert	Rose Hall Vil., C.C.	Balata Collector	Salary	
Simon, Douglas Christmas	Courtland Vil., C.C.	Mason	Property	Rose Hall Vil., C.C.
Simon, Robin Prince Liverpool	Gibraltar Vil., C.C.	Farmer	do	Courtland Vil., C.C.
			do	Gibraltar Vil., C.C.

Digitized by Google

Juror's Name. Surname—Christian Name.	Place of Abode.	Title, Quality, Calling or Business.	Nature of Qualification.	Situation of Immovable Property, and Nature of Interest.
Simon, Antonio Sigismund	Smyth Town, N/A	Clerk	Salary	
Sinclair, Thomas Frederick	do	Farmer	Property	Gibraltar Vil., C.C.
Sinclair, James	Gibraltar Vil, C.C.	do	do	do
Sinclair, Charles	do	Carpenter	do	do
Skeete, William Isaac	Smyth Town, N/A	Painter	Income	
Smith, David Arthur	do	do	do	
Smith, Lafleur	do	Carpenter	do	
Smith, Robert Josiah	Rose Hall Vil., C.C.	do	Property	Rose Hall Vil., C.C.
Smith, Joseph Emanuel	Smyth Town, N/A	Trimmer	Salary	
Soares, Raul Gilbert	do	Merchant	Income	
Soares, Arnoldo Ruy	do	do	do	
Spencer, William James	Kortberaad, E.B., Rio Berbice	Farmer	Property	Kortberaad, E.B., Rio Berbice
Steele, Charles Hamilton Carlyle	Pln. Albion, C.C.	Overseer	Salary with board and lodging	
St. Aubin, Claude Lionel	Smyth Town, N/A	Clerk	Salary	
Stewart, Stephen	do	Boatbuilder	Income	
Stewart, Elias John	do	Shoemaker	do	
St. Hill, Pelham	Pln. Albion, C.C.	Overseer	Salary with board and lodging	
Stewart, Thomas Charles	Pln. Blairmont, W.B., Rio Berbice	do	do	
Stewart, James	Rose Hall Vil., C.C.	Clerk	Income	
Surjoopersaud	Pln. Rose Hall, Canje	Bookkeeper	Salary with board and lodging	
Swallow, Claude Flauntleroy	Pln. Providence, E.B., Rio Berbice	Overseer	do	
Tafares, William	Smyth Town, N/A.	Clerk	Salary	
Tannassee, William Victor	Pln. Albion, C.C.	Bookkeeper	do	
Teixeira, Manoel Faustino	Smyth Town, N/A.	Clerk	do	
Teixeira, Jose	do	do	do	
Teixeira, John Albert	do	do	do	
Tello, Conzido Aloysus	Rose Hall Vill., C.C.	do	Income	
Thom, William Black	Pln. Friends, E.B., Rio Berbice	Overseer	Salary with board and lodging	
Thomas, Joshua T.	Enfield, E.B., Rio B/ce	Farmer	Property	Enfield, Vil., E.B., Rio [Berbice
Thompson, Ernest	Pln. Bath, W.C., Berbice	Overseer	Salary with board and lodging	
Tinne, Alexander Alma	Fyrish Vil., C.C.	Engineer	Property	Fyrish Village, C.C.
Todd, Frederick D'Arsy	Pln. DeKinderen, E.B., Rio Berbice	Farmer	do	Pln. De Kinderen, E.B., Rio Berbice
Too-Kong, Benjamin	Smyth Town, N/A	Clerk	Salary	
Trim, Richard	Rose Hall Vil., C.C.	Farmer	Property	Rose Hall Vil., C.C.
Trim, Nathaniel	do	do	do	do
Trim, Charles	do	Panboiler	do	do
Trim, Robert Benjamin	do	Farmer	Income	
Trim, James	do	Cooper	Property	do
Turner, Frank Harold	Pln. Rose Hall, E.B., Canje Creek	Overseer	Salary with board and lodging	
Van Sertima, Joseph Alexander	New Amsterdam	Town Clerk	Income	
Vaughan, John	Rose Hall Vil., C.C.	Blacksmith	do	
Vaughan, James Shanks	No. 78 Village, C.C.	Engineer	Property	No. 78 Village, C.C.
Viret, Mariott	Pln. Albion, C.C.	Overseer	Salary with board and lodging	
Walcott, Charles Rocker	Pln. Friends, E.B., Rio Berbice.	do	do	
Walcott, William Beehôt	Pln. Albion, C.C.	do	do	
Walker, James Walter	Pln. Skeldon, C.C.	do	do	
Wardle, Thomas, jnr.	Pln. Albion, C.C.	do	do	
Warner, Thomas Fletcher	New Amsterdam	Clerk	Salary	
Watson, Thomas Woodman	Pln. Blairmont, W.B., Rio Berbice	Overseer	Salary with board and lodging	
Wayne, Zaccheus	Sandvoort Village, W.B., Canje Creek	Farmer	Property	Sandvoort Vill., W.B., Canje
Wazadally	Rose Hall Vil., C.C.	Merchant	Income	
Weithers, Louis	Smyth Town, N/A	Tailor	do	
Welcome, Neil	Ithaca Village, W.B., Rio Berbice	Farmer	Property	Ithaca Village, W.B., Rio Berbice
Welcome, Jacob Conrad	Sisters Village, E.B., Rio Berbice	do	do	Sisters Village, E.B., Rio Berbice
Westley, Samuel Collier	Smyth Town, N/A	Clerk	do	Parts of lots 6 & 7, Smyth Town, N/A
Westmoreland, Theophilus Andrew	do	do	Salary	
White, William	Rose Hall Vil., C.C.	Labourer	Property	Rose Hall Vil, C.C.
White, William Levi	Smyth Town, N/A.	Engineer	do	Part lot 10, Smyth Town, N/A
White, Stanley George	Pln. Albion, C.C.	Overseer	Salary with board and lodging	
White, Charles Lee Martin	Smyth Town, N/A	Clerk	Income	
Wickham, Gersham James	Pln. Albion, C.C.	Manager	do	
Williams, George Henry	No. 2 Vil., E.C., Bce.	Cutter	do	
Williams, Peter David	Pln. Friends, E.B., Rio Berbice	Panboiler	Salary with board and lodging	
Williams, Thomas	Rose Hall Vil., C.C.	Carpenter	Income	

Digitized by Google

JUROR'S NAME. Surname–Christian Name.	Place of Abode.	Title, Quality, Calling or Business.	Nature of Qualification.	Situation of Immovable Property, and Nature of Interest.
Williams, Julius	Fyrish Village, C.C.	Balata bleeder	Property	Fyrish Village, C.C.
Williams, Robert	do	Farmer	do	do
Wills, John Edward	do	do	do	do
Wilson, Charles Roland	Rose Hall Vil., C.C.	do	do	Rose Hall Vil., C.C.
Wishart, Hubert Alexander	Smyth Town, N/A	Clerk	Salary	
Worme, Louis Gerald	Pln. Mara, E.B., Rio Berbice	Overseer	Salary with board and lodging	
Wright, Charles Thomas Jackson	Smyth Town, N/A	Mechanic	Salary	
Yorrick, Donald Alexander	Fryish Vil., C.C.	Farmer	Property	Fyrish Vil., C.C.
Zitman, James Frank	Smyth Town, N/A	Clerk	Salary	

I hereby certify the foregoing to be a true and correct copy of the List of Jurors in Criminal cases for the County of Berbice.

Registrar's Office of British Guiana, this 8th day of October, 1913.

B. S. NEWSAM,
Acting Registrar.

NOTICE is hereby given that a Judge of the Supreme Court of British Guiana will in pursuance of the provisions of Section 27 (1) of the Indictable Offences Procedure Ordinance 1893, sit at the Colony House, New Amsterdam, Berbice, on the 20th day of October, 1913, at the hour of 2 o'clock, p.m., for the purpose of revising the List of Jurors for the said County.

B. S. NEWSAM,
Acting Regstrar.

Registrar's Office of British Guiana, Georgetown, this 8th day of October, 1913.

Digitized by Google

BRITISH GUIANA.

LIST OF MEN qualified and liable to serve as Jurors in the County of Essequibo for the year 1914.

Juror's Name. Surname—Christian Name.	Place of Abode.	Title, Quality, Calling or Business.	Nature of Qualification.	Situation of Immovable Property, and Nature of Interest.
Abdul, Subhankhan	Henrietta Village	Clerk	Property	Richmond Village.
Alexander, Joseph	Reliance	Shopkeeper	do	Queenstown.
Allen, Alfred Nathaniel	Pln. Marionville, Wakenaam	Panboiler	Salary	
Alleenamaz	Danielstown Village	Butcher	Property	Danielstown Village.
Alleyne, Robert	Pln. Marionville, Wakenaam	Engineer	Salary	
Ally, Sheik Mohamed	Queenstown	Storekeeper	Property	Queenstown Village.
Alves, Antonio	Endeavour, Leguan	Shopkeeper	Income /	
Amjadally	Danielstown Village	do	Property	Danielstown Village.
Amsterdam, Wm. Chapman	Queenstown Village	Cooper	do	Queenstown Village.
Anderson, Conrad Theophilus	Anna Regina	Panboiler	Income	
Bailey, John Thomas	Aberdeen Village	Fascine Superintendent	Income and Property	Aberdeen Village.
Barnwell, Samuel Matthis	Aurora	Farmer	do	Aurora.
Bascom, Jonathan	Maria Johanna, Wakenaam	Shopkeeper	Income	
Bavghens, James Henry	Zeelandia	Mechanic	Property	Wakenaam.
Bennett, James	La Bagatelle, Leguan	Carpenter	Salary	
Beny, Samuel	Maria Johanna, Wakenanm	Shopke per	Income	
Bhoodhoo, Phillip Emanuel	Taymouth Manor	do	do	
Bishop, James Samuel	Queenstown Village	Shoemaker	Property	Queenstown.
Blue, William Alexander	Golden Fleece	Panboiler	Income	
Bobb, Archibold Alexander	Danielstown Village	Cooper	Property	Danielstown.
Bond, William Adolphus	Adventure Village	Clerk	Income	
Brathwaite, Samuel	Maria Johanna, Wakenaam	Proprietor	Property	Maria Johanna.
Burford, Joseph	Pln. Marionville, Wakenaam	Planter	Income	
Calder, William Leslie	Golden Fleece	Overseer	Income	
Cappin, Francis	Arthurville and Fredericksburg	Painter	Property	Fredericksburg, Wakenaam.
Carryl, Thomas	Queenstown Village	Woodcutter	do	Queenstown.
Casson, Charles Leslie	Hampton Court	Overseer	Salary	
Chan-a-Shing, Joseph	Maria Johanna, Wakenaam	Shopkeeper	Income	
Choy, Thomas	Golden Fleece	do	do	
Cole, Henry Lionel	Danielstown	Blacksmith	do	
Cole, Frederick William	do	Farmer	Property	Danielstown.
Colley, Charles	Pln. Marionville, Wakenaam	Book keeper	Salary	
Craigen, William Alexander	Airy Hall	Planter	Property	Suddie.
Crawford, Charles	Queenstown Village	Pensioner	do	Queenstown.
Crichlow, William Henry	Danielstown	Book-keeper	do	Danielstown.
Curtis, William Richard	Aurora	Farmer	Income and property	Aurora.
Dainty, William	Queenstown Village	Village Overseer	Property	Queenstown.
Dalton, Philip	Abram Zuil Village	Mason	do	Abram Zuil.
Da Silva, Manoel Joaquim	Hamburg	Landed proprietor	do	Pln. Hamburg, Tiger
Da Silva, Antonio Joaquim	Danielstown	do	do	do. [Island.
Day, Jnr., John	Arthurville and Fredericksburg	Captain	do	Arthurville, Wakenaam.
De Chalus, Gaston	Anna Regina	Estate's Manager	Income	
De Jesus, John	Danielstown Village	Clerk	Property	Danielstown.
De Leon, Lionel Ignatius	Taymouth Manor	Overseer	Income	
Dennison, Thomas, Augustus	La Bagatelle, Leguan	Blacksmith	Property	Leguan.
De Santos, Feliciaro	Danielstown Rice Factory	Factory Manager	do	Danielstown.
De Santos, Manoel De Souza	Pln. Lima	Manager	Income	
De Silva, Antonio Julio Sardinha	Iteribisce Creek Shop	Shopkeeper	do	
Dey, Edward Henry	Adventure	Saddler	do	
Dodds, John	Anna Regina	Planter	do	
Dookwah, William Augustus	Danielstown	Goldsmith	Property	Danielstown.
Douglas, Cæsar	Aurora	Farmer	Income and property	Aurora.
Duke, Henry	Johanna Cecilia	Panboiler	Income	
Dunn, Roy	Pln. Marionville	Planter	Salary with board and lodging	
Edwards, Frank	T ymouth Manor	Overseer	Income	
Ellis, Amos Ezekiel	Queenstown	Carpenter	Property	Queenstown.
Ellis, Samuel	do	Gold digger	do	do.
Ellis, William Henry	do	Shopkeeper	Income and property	do.
Foo, David	Johanna Cecilia	Spirit dealer	Income	
Gallienne, John William	Zorg	Shopkeeper	Property	Zorg.
Garns, William	Sans Souci, Wakenaam	Farmer [geon	do	Wakenaam.
Gilkes, William Eliott	Cullen	Veterinary Sur-	Income	
Gobin, Ram	Richmond	Landed Proprietor	Property	Bounty Hall.
Gomes, Anselmo	Danielstown	Soda Water Manufacturer	do	Danielstown.
Gomes, Manoel	do	Shopkeeper	do	do.
Gonsalves, Jose	Henrietta Village	do	Salary	

Digitized by Google

JUROR'S NAME. Surname—Christian Name.	Place of Abode.	Title, Quality, Calling or Business.	Nature of Qualification.	Situation of Immovable Property, and Nature of Interest.
Gooding, Lisle	L'Union	Planter	Income	
Gordon, Donald Charles	Pln. Golden Fleece	do	do	
Gouveia, Luiz	Henrietta	Storekeeper	Property	Henrietta.
Greaves, Charles	Pln. Hampton Court	Planter	Income	
Griffith, John Ebenezer	Endeavour, Leguan	Shopkeeper	Property	Leguan.
Guyadeen, Philip	Enterprise, Leguan	Rice Manufacturer	Income	
Guyadeen, James	do	do	do	
Haart, Samuel	Maria Johanna	Farmer	Property	Maria Johanna.
Henriques, Joao Gomes	Pln. Reliance	Spirit Dealer	Income	
Henriques, Manoel Gomes	do	do	do	
Henry, Isaac	Arthurville, Wakenaam	Farmer	Property	Wakenaam.
Henry, Charles Edward	Danielstown	Gold-digger	do	Danielstown.
Hescott, Alexander	La Bagatelle, Leguan	Shopkeeper	do	Leguan.
Higgins, Edward	Aberdeen	Landed Proprietor	do	Aberdeen.
Hinds, Robert	Danielstown	Bricklayer	do	Danielstown.
Hopie, Naboth	Hampton Court	Engineer	Income	
Horton, David Wilmuth Emanuel	Taymouth Manor	Clerk	Salary and property	Queenstown.
Hyder, Mohamed	Coffee Grove	Storekeeper	Property	Coffee Grove.
Imhoff, James Nathaniel	Anna Regina	Engineer	Income	
Jack, John	Pln. Marionville	Planter	do	
James, Charles Philip	Queenstown	Gold-digger	Property	Queenstown.
Jay, Simon	Arthurville and Fredericksburg	Carpenter	do	Fredericksburg.
John, William Arthur	Danielstown	do	do	Danielstown.
Jose, Manoel	Marionville, Wakenaam	Shopkeeper	Salary	
Jowahir	Anna Regina	do	Income	
Jumon, Sheik	Richmond	Clerk	Property	Huis t' Dieren & Richmond.
Junott, Thomas	Queenstown	Bricklayer	do	Queenstown.
Khan, Nadir Ali	Lima	Merchant	Income	
Kilkenny, John Henry	Queenstown	Carpenter	Property	do.
Lall, Beharry	Henrietta	Merchant	Income and property	Henrietta.
Layne, John Freeman	Queenstown	Carpenter	Property	Queenstown.
Lazarus, John Hitzler	Noitgedacht, Wakenaam	Cooper	do	Wakenaam.
Lespoir, Henry James	Maria Johanna, Wakenaam	Sawyer	Income	
Livar, Bahamo	Danielstown	Blacksmith	Property	Danielstown.
Luyken, John Edward	Queenstown	Farmer	do	Queenstown.
Mack, William Augustus	Aurora	Shopkeeper	Income and property	Aurora.
Mark, Smith	Aberdeen	Village Overseer	do	Aberdeen.
McAndrew, Alexander	Pln. Marionville	Planter	Income	
McAulay, William	do	do	Salary with board and lodging	
McIntosh, Allan Douglas	Henrietta	Engineer	Income	
McIntosh, George Frederick	L'Union	Overseer	do	
McLeod, Inverness Henry	Aberdeen	Engineer	Property	Abeerdeen.
McPherson, James Urban	Golden Fleece	Overseer	Income	
McRae, Thomas	Pln. Marionville	Planter	do	
Meade, Arthur Robert	do	do	do	
Medford, Jacob	Zeelandia Wakenaam	Saddler	Property	Wakenaam.
Mitchell, William	Fredericksburg, Wakenaam	Shopkeeper	do	do.
Mohamed, Sheik	Huis t' Dieren	do	Income and property	Huis t' Dieren.
Morris, John Edward	Golden Fleece	Overseer	Income	
Narain, John	Cullen	Cab Owner	do	
Narain Thomas Edwin	Pln. Hampton Court	Butler	Property	Pln. Lima.
Neptune, Joseph	Suddie	Carpenter	do	Suddie.
Newark, James A.	Aberdeen	Farmer	Income	
Niccolls John Egbert	Golden Fleece	Overseer	do	
Nicholson, Edmund Sutherland	Anna Regina	do	do	
Osborne, Frederick	Queenstown	Blacksmith	Property	Queenstown.
Osborne, Thomas	Maria Johanna	do	Income	
Osborne, William	Arthurville and Fredericksburg, Wakenaam	Master Carpenter	Income and property	Arthurville and Fredericksburg.
Paul, James Nathaniel	Huis t' Dieren	Carpenter	Property	Huis t' Dieren.
Persad, Gour	Better Success	Landed Proprietor	do	Better Success.
Persad, Harry	Richmond	Clerk	Income	
Persaud, Issury	Aurora	Shopkeeper	Property	Aurora.
Phillips, Hubert John	Anna Regina	Planter	Income	
Pile, James Francis	Aberdeen	Wheelwright	Income and property	Aberdeen.
Pires, Victorine Antonio	Henrietta	Shopkeeper	Income	
Planas, Jules Henry Lenneury	Golden Fleece	Overseer	do	
Rajkumar	Aurora	Shopkeeper	Property	Aurora.
Ramdhan	Golden Fleece	Book-keeper	do	Three Friends.
Rampersaud	Aurora	Shopkeeper	do	Aurora.
Ramsaroop	Coffee Grove	Landed Proprietor	do	Coffee Grove.
Rashbeharry	Golden Fleece	Driver	Income and property	Maria's Lodge.

Digitized by Google

Juror's Name. Surname—Christian Name.	Place of Abode.	Title, Quality, Calling or Business.	Nature of Qualification.	Situation of Immovable Property and Nature of Interest.
Reid, Benjamin Augustus	Danielstown	Boatbuilder	Property	Danielstown.
Reid, John Theodore	Golden Fleece	Engineer	Income	
Roberts, Richard Benjamin	L'Union	Overseer	do	
Singh, Cidney	Pln. Perth	Manager	do	
Skekel, Robert Smith	Pln. Hampton Court	Overseer	Salary	
Spencer, Gerald Adolphus	L'Union	Master Carpenter	Income	
Sue, Thomas S. E.	Aurora	Shopkeeper	do	
Taylor, George Mortimer	Anna Regina	Overseer	do	
Taylor, Harry John	Golden Fleece	do	do	
Taylor, James	Anna Regina	do	do	
Taylor, John Habbijam	Golden Fleece	do	do	
Thom, David Black	Hampton Court	do	do	
Thompson, Samuel Vernon	Arthurville & Fredericksburg, Wakenaam	Master Carpenter	do	
Timmerman, Phillip	Marionville, Wakenaam	Boatbuilder	do	
Varder, Stephen	Anna Regina	Overseer	do	
Waith, Charles Orlando	Maryville, Leguan	Planter	do	
Waith, Thomas Lewis	La Bagatelle, Leguan	do	do	
Watkins, William	Aathurville and Fredericksburg	Labourer	Property	Fredericksburg, Wakenaam.
Weir, William Robert	Anna Regina	Overseer	Income	
Wes[illegible], William	Pln. Marionville	do	do	
Whit[illegible], Jnr., William	Blenheim, Leguan	Planter	do	
White, Daniel	Marionville, Wakenaam	Cooper	do	
Williams, Ernest Sormally	Blenheim, Leguan	Clerk	do	
Williams, Robert Sormally	Canefield, Leguan	Farmer	Property	Pln. Canefield, Leguan
Williams, Samuel	Marionville, Wakenaam	Carpenter foreman	Income	
Wilson, Charles	Hampton Court	Cooper	Property	Danielstown.
Wilson, John Ebenezer	Maria Johanna	Village Overseer	Income	
Wong, James	Queenstown	Shopkeeper	do	
Yhap, Evan Frank	Suddie	Shopkeeper	do	
Yhap, James	Anna Regina	do	do	
Yhap, John	do	do	do	

I hereby certify the foregoing to be a true and correct copy of the List of Jurors in Criminal Cases for the County of Essequebo.

Registrar's Office of British Guiana, this 8th day of October, 1913.

B. S. NEWSAM,
Acting Registrar.

NOTICE is hereby given that a Judge of the Supreme Court of British Guiana, will, in pursuance of the provisions of section 27 (1) of the Indictable Offences Procedure Ordinance, 1893, sit at the Court House, Suddie, Essequebo, on Monday, the 27th day of October, 1913, at the hour of 12.30 o'clock, p.m., for the purpose of revising the List of Jurors for the said County.

B. S. NEWSAM,
Acting Registrar.

Registrar's Office of British Guiana, Georgetown, Demerara, this 8th day of October, 1913.

Digitized by Google

Mining Notice.

DEPARTMENT OF LANDS AND MINES,
1913.

LIST of Prospecting Licences issued during the half-year ended 30th June, 1913.

FRANK FOWLER,
Commissioner of Lands and Mines.

Date of Issue.	No. of Prospecting Licence.	Name.	Remarks: Authorised to Prospect.
2.1.13	B 206	James Agrippa and Geo. Green	
2.1.13	B 207	Benj. McPherson Pellew and Cyril Oliver Matthews	
4.1.13	B 208	Simon Wills	
6.1.13	B 209	Joseph G. Clarkson	
6.1.13	B 210	James Andrew	
7.1.13	B 211	John Sobiah and Eleazer Gordon	Thomas A. Small, to 5.1.14.
8.1.13	B 212	Paul Emile Carty	
8.1.13	B 213	Francis Alexander Proctor, Wm. Corrica and Chas. Paul	
8.1.13	B 214	Jos. Benjamin Harris	Frederick Glasgow, to 7.1.14.
9.1.13	B 215	Edwd. A. Woodroffe	
10.1.13	B 216	Jas. Archer and Simon Yhap	
13.1.13	B 217	Edwin Lewis, Edwd. Lewis Harvey and Eastman Hopkinson	
13.1.13	B 218	Chas. Mayers and Herman Mayers	
14.1.13	B 219	Nicholas Luckie	
15.1.13	B 220	João Gomes Pimento	
16.1.13	B 221	Joaquin D'Abreu Serrao	Hubert Small, to 14.1.14.
17.1.13	B 222	Jos. Duncan and David Dickson ...	Thomas B. Archer, 16.1.14.
18.1.13	B 223	Samuel Hope	
22.1.13	B 224	Jno. H. Downer	
25.1.13	B 225	Thomas Laffarty	Adolphus Cummings, to 21.4.13.
25.1.13	B 226	Emanuel Drayton and John Tan Yow Li	
27.1.13	B 227	Henry P. Fleming and Jas. Nathaniel Benjamin	
27.1.13	B 228	Saml. A. Smith	
27.1.13	B 229	Jos. Maynard and Maria Arthur	Jas. N. Brotherson, to 26.1.14.
28.1.13	B 230	David John and Timothy I. M. Jupiter	
28.1.13	B 231	Alice Celina Roberts	Ralph Downer, to 27.1.14.
29.1.13	B 232	David Honibal, Jas. Hunte and Alfred De Souza Coelho	
29.1.13	B 233	Isaac Joseph	
6.2.13	B 234	Josephus Headly	
7.2.13	B 235	Annie De Heart	
10.2.13	B 236	Edwin Legall, Wm. Liverpool and Edgar Cecil McLean	Jos. McLean DeHeart, to 6.2.14.
10.2.13	B 237	Wm. Jacob Kenswil	
17.2.13	B 238	Edwin Legall, Wm. Liverpool and Manoel Coelho	
17.2.13	B 239	Edghill Nathaniel Lawrence	
17.2.13	B 240	John Augustus Emanuel Small	
20.2.13	B 241	Robert Rowe, John Pilgrim & Henry Pilgrim ...	Alex. Thomas, to 17.2.14.
21.2.13	B 242	Jos. Cumberbatch and Isaac Alnswick	
22.2.13	B 243	Claude John Cordon	
27.2.13	B 244	Wm. Boyce, Lawrence Joaquin De Silva	
28.2.13	B 245	James Wm. Browne	
4.3.13	B 246	Thomas Grant	
5.3.13	B 247	Amy McFarlane	Moses Oscar Henry, to 4.3.14.
8.3.13	B 248	Thomas Alex. Thompson & Solomon Gocool	
10.3.13	B 249	Charles Lucienne	
10.3.13	B 250	John Eleazer Francis	
11.3.13	B 451	John Martin	
14.3.13	B 452	Prince Patrick	
15.3.13	B 453	Edward Johnson James, Henry Otterbein James and Norman Ernest De Heart	
17.3.13	B 454	Solomon Neacher	
19.3.13	B 455	Alfred Aug. De Florimont	Abraham Lewis, to 16.3.14.
19.3.13	B 456	Lucy Anne Schoodt	
22.3.13	B 457	Louisa Jacobs	Geo. F. De Sebastian, to 18.3.14.
25.3.13	B 458	James A. Bowen	George Wilkie, to 21.3.14.
26.3.13	B 459	Hubert Moses and Daniel Assaye	
26.3.13	B 460	Ho-a-Shoo, Ltd.	
26.3.13	B 461	Princess Scotland	Sam. Pang, to 25.3.14.
26.3.13	B 462	Elliott Riley	Henry Scotland, to 25.3.14.
27.3.13	B 463	Henry Fraser, Nathaniel Yong & Yee Kai	
27.3.13	B 464	The Mazaruni Co., Ltd. ...	
29.3.13	B 465	Cedric Smith ...	J. H. Mathews, to 26.3.14.
31.3.13	B 466	Joseph Watt and Joseph Benn	
1.4.13	B 467	Joseph Carr and Nathaniel Venture	
2.4.13	B 468	John Bell and Joseph Ferdinand	
2.4.13	B 469	A. G. Bowers	
3.4.13	B 470	Daniel Yhap	
3.4.13	B 471	Samuel Harrop, Jos. Harrop, Isaac Fraser Philip Duncan and Josiah Harrop	
3.4.13	B 472	John F. Stephens and Martin L. Stephens	
7.4.13	B 473	Nathan Hillman	
7.4.13	B 474	Julia Woolford	
7.4.13	B 475	Wm. Adonis and Marian Adonis ...	Charles Emanuel Barker, to 6.4.14.
8.4.13	B 476	James Henry Jessemy	

Digitized by Google

LIST OF PROSPECTING LICENCES ISSUED—(Contd.)

Date of Issue.	No. of Prospecting Licence.	Name.	Remarks: Authorised to Prospect.
9.4.13	B 477	Nathaniel Wm. Dowding and Antonio Richard Gomes	
9.4.13	B 478	Martha Stewart Ethel Medas ...	Jonathan Stewart, to 8.4.14.
10.4.13	B 479	James Chan Cheong and Samuel Chin	
14.4.13	B 480	Moses Chin	James Hector, to 13.4.14.
14.4.13	B 481	David Collins and Moses Chin	
14.4.13	B 482	Sarah Douglas	Lazarus Douglas, to 13.4.14.
14.4.13	B 483	George Paris	Esau Paris, to 13.4.14.
14.4.13	B 484	Augustus Richmond and Jonathan Adol. Braise	
16.4.13	B 485	Herbert Allan Barnes, Jno. Scheffers and Fred. A. Barnes	
16.4.13	B 486	Randolf H. Kaster and Chas. P. Ashurst	
18.4.13	B 487	Daniel Archibald Brown	
18.4.13	B 488	James Andrews, Herman Lonke and Jas. Brathwaite	
18.4.13	B 489	Levi Jones and Saml. Johnson	
18.4.13	B 490	Charles Stephen Solomon	
18.4.13	B 491	Thomas Antoney White and E. N. Phipps	
18.4.13	B 492	Charles Hezekiah Solomon	
18.4.13	B 493	Lucy Ann Phill	Wm. Nelson Phill, to 18.4.14.
19.4.13	B 494	Benjamin Thomas	
21.4.13	B 495	Philip Haynes	
21.4.13	B 496	George Dinklage	
21.4.13	B 497	Daniel Alex. Noble and James Benjamin	
21.4.13	B 498	Wm. Augustus Holder & Theophilus Abrams	
22.4.13	B 499	Wm. Josiah Adams and Peter Aug. Browne	
22.4.13	B 500	Thomas Aug. Fox and Wm. Henry Worrell	
23.4.13	B 551	John Alleyne and Joseph Yong	
23.4.13	B 552	Nadierali Shaw, Jas. J. Ferdinand and Jos. S. Persaud	
23.4.13	B 553	James Lam	John Johnson, to 22.4.14.
24.4.13	B 554	Joseph W. Henry and John Haywood	
24.4.13	B 555	Jas. Nelson Small and Jno. G. Veira	
25.4.13	B 556	Wm. King and Aug. Philip Sampson	
26.4.13	B 557	Benjamin Stephens	
26.4.13	B 558	Ebenezer Stephen and Augustus Toney	
26.4.13	B 559	Alfred Mansfield and S. Chung	
26.4.13	B 560	Saml. Barker	
26.4.13	B 561	Hectorine Wooding (spinster) ...	W. Layne, to 25.4.13.
26.4.13	B 562	Gibzean Rodney and Felix Fenty	
28.4.13	B 563	Donald Rose and Miriam Adams	
28.4.13	B 564	King C. Atkins and Agostinho Goveia	
28.4.13	B 565	Joseph Small and Elanibux	
28.4.13	B 566	Robert Augustus Johnson, Abishai Phill and Jno. Wright	
28.4.13	B 567	Emanuel Adolphus Thom, J. Nath. Griffith, Prince A. Morgan and Joseph Beckles	
28.4.13	B 568	James Tait and Rosey Mitchell	
28.4.13	B 569	Joseph Pedro, Joseph Williams and Hector Proctor	
29.4.13	B 570	Isaac Eman. Harris Chin, Moses Murray and Isaac Clementson	
29.4.13	B 571	Mabel Murrell	Josiah Haynes, to 28.4.13.
29.4.13	B 572	James Sampson and Alfred Veira	
29.4.13	B 573	Daniel S. Austin	
2.5.13	B 574	Prince Samuel	
2.5.13	B 575	Wm. Roberts	
3.5.13	B 576	Chas. Benjamin Nials, Agnes Gonsalves and Frank Gonsalves	
5.5.13	B 577	Thomas Avon Rich and Robert Choy	
5.5.13	B 578	Nathaniel Daniel, Thomas Glasgow and George Greene	
5.5.13	B 579	Caroline Small	Thomas A. Small, to 4.5.14.
6.5.13	B 580	James Marcus, George N. Griffith and Peter A. Gordon	
6.5.13	B 581	Jno. Greenidge and Arthur Devonish	
7.5.13	B 582	Wm. Nicholls	Chas. H. Solomon, to 6.5.14.
7.5.13	B 583	Evan Wong	
9.5.13	B 584	Joseph Phillips, Henry Carter and Jos. Too Chung	
10.5.13	B 585	Isaac E. H. Chin	
10.5.13	B 586	Nathaniel Clarke and Maria Rodrigues	
10.5.13	B 587	Saml. Edgar Williams and Saml. Wm. Bulcock	
10.5.13	B 588	Daniel Adolphus Maxwell	
10.5.13	B 589	Thomas Major, Jas. Brotherson and Nathan Venture	
13.5.13	B 590	Richard Thomas Amour	
13.5.13	B 591	Arthur Smith, Ramsingh and Ramprasaud	
13.5.13	B 592	Richard Hopkinson	
13.5.13	B 593	Alex. Blair	
13.5.13	B 594	Thos. Aug. Blair and Theodosius Glasgow	
13.5.13	B 595	Alfred Griffith, J. J. Ferdinand and Chan-a-Shing	
13.5.13	B 596	Edwin Cheong	Jas. E. Clementson, to 12.5.13.
13.5.13	B 597	Alex. Rodney and Jos. Waddell	
13.5.13	B 598	John Coates	
13.5.13	B 599	David Hall and George Winchester	
14.5.13	B 600	Chas. Duncan and Joseph Duncan	
15.5.13	B 601	Jas. Alex. H. Wong	
15.5.13	B 602	Benj. Toppin McNeill	

Digitized by Google

LIST OF PROSPECTING LICENCES ISSUED—(Contd.)

. of ecting nce.	Name.	Remarks: Authorised to Prospect.
603	Chas. Wooden and Francisco Ferreira	
604	Chas Greene and Jno. Smith	
605	Josephine Mortley ...	
606	Joseph Bruce Bidulph, Jos. Robinson and J. Van Walter Scott ...	Benjamin Browne, to 14.5.14.
607	Wm. Augustus Charles, George Frank and Emanuel Augustus Hollingsworth	
608	John Jessamy, Robert Alstrom & Percival Allicock	
609	Joseph Barrington Shaw and Cyprian Thompson	
610	Thomas Freeman	
611	Wm. Corrica and Chas. Paul	
612	Nathaniel Harris and Joshua Gordon	
613	Theodore A. Grave-ande & Richard Hooper	
614	James Percy Rogers & Wm. Alex. Lambert	
615	Ezekiel Lewis	
616	Jacob Adams and John Ten Pow	
617	Edward Aloysius Sampson and Thos. Thompson	
618	Joseph Fields and Alex. Thomas	
619	Susan Haynes	
620	George Adams, E. Adonis & J. N. Nicholus ...	Sam. A. Blake, to 18.5.14.
621	James Washington	
622	Edwin Lewis, Edward Harvey, Wm. A. Browne and Jos. B. Shaw	
623	Josephine C. Vinton ...	
624	Frederick Willis ...	Henry Arthur Stevenson, to 20.5.14.
625	Alice Minerva Joseph ...	
626	Charles Marks ...	Edward White to 23.5.14.
627	Levi Nathaniel Tobin and John Nathaniel Johnson	
R	Christmas Layne, Damond Hamilton and Noel Layne	
9	James Edwards and Theophilus Edwards	
0	Hannah Stephens ...	
	Philip Thomas & Stephenson Oliver Canter ...	Andrew Joseph Stephens, to 25.5.14.
	Benjamin McLeod and Jno. McLeod [bury -	
	Wm. Porter	
	Saml. McGarrel	
	Francis Christian and Isaac Christian	
	Emanuel Mannie	
	Thomas Eleazer Mercurius	
	Alicia Alina Abraham ...	
	Prince Broomes ...	Nathan Browne, to 27.5.14.
	Wm. Francis Hinds and Henry Hinds	
	George Henry Lewis & Sarah Johanna Cole	
	Thomas Albert Moore	
	Alfred Babb, Isaac Allie & James Richard	
	Chas Davilar	
	Henry B Alstrom & Thos N. DeFlorimont	
	Nathaniel Stewart	
	Henry Horatio Wilson	
	Charles Walcott, Wm. Prince Martin and Man Gonsalves	
	Saml. Oscar Waldron and Jas Howard	
	Israel Fraser, Saml. Adams and Benjamin Esau	
	Joseph Christmas, Henry Brow e and Jno. Baldeo	
	Francisco Ferreira and Abdool Razart	
	Alexander George and Wm. Tweete	
	Bindasary Persaud and Solomon Jacob	
	Fred. A. Hope, Jno. Savory and Dundee Davidson	
	McL. Ogle, jnr., and S. Knights	
	Anthony Auslin, Fred. Austin and Jas. W. Perez	
	Jas. Roberts and Arabella Osborne ...	Jas. Johnson, to 4.6.14.
	George A. December, Jos. Deane and Jno. Cephas	
	Alfred Pierre Van Sluytman ...	Isaac Manny, to 5.6.14.
	Edward Brathwaite and Henry Flemming	
	Joseph Saunders	
	Augustus Samuels and Thomas Chung	
	Henrietta King ...	
	Daniel Skeete, Wm. Skeete & Saml. Skeete ...	Wm. Andrews, to 6.6.14.
	Alex. Williams and Tadj Mohammed	
	Jas. Wm. Wharton	
	David Honibal and Gannard Semple	
	Nath. Philadelphia and Jno. Roberts	
	Jno. Dos Santos ...	
	Jas. Garette Hohenkirk and Victorine Rodrigues ...	Alfred Rhodius, to 8.6.14.
	Benj. Andries	
	Wm. R. Corrica	
	Chas. C. Verwayen, Man. De Souza and Man. G. Henriques	
	Francis Weatherspoon	
	Jas. Adolphus Shallow and Chas. Rowland Johnson	
	Duncan Horatio Harrison	

Digitized by Google

LIST OF PROSPECTING LICENCES ISSUED—(Contd.)

Date of Issue.	No. of Prospecting Licence.	Name.	Remarks: Authorised to Prospect.
10.6.13	B 678	Jas. Wharton and Jno. Barratt	
10.6.13	B 679	Antonio De Souza and Woodie Ogle	
11.6.13	B 680	Goopta, M., B.R., 660 of 1883	
11.6.13	B 681	Abdool Kadir and Abdool Razack	
11.6.13	B 682	Allen Layne and Saml. Chin	
11.6.13	B 683	Mary Chung Shee	P. W. Shing, to 10.6.14.
11.6.13	B 684	Roopchana and Nathaniel De Hayle	
11.6.13	B 685	Jno. Carto	George Nathan, Harris, to 10.6.14.
11.6.13	B 686	James Belgrave, Saml. Edwards & Matilda Angela Gunning	
12.6.13	B 687	Saml. Gabriel and C. Miller	
13.6 13	B 688	Edwd. Ashby Husbands	
13.6.13	B 689	Timothy Semple	
13.6.13	B 690	Caleb Headley	
13.6.13	B 691	Herbert Walker	
13.6 13	B 692	Percival Johnson	
14.6.13	B 693	Jos. C. Collymore and Henry Codrington	
16.6.13	B 694	Jas. Fairfair	
16.6.13	B 695	Jas. Smith and Man. Dias ...	Sam. Adams, to 15.6.14.
16.6.13	B 696	Jno. Hunte	
16.6.13	B 697	Chas. Nedd	
16.6.13	B 698	Edward Leacock and Joseph Jessamy	
16.6.13	B 699	Chas. Duncan and Saml. Sue	
16.6.13	B 700	Robt A. Gravesande and J s. A. De Souza	
16.6.13	B 701	Antonio Syndicate ...	Robert Threlfall, to 15.6.14.
17.6.13	B 702	Ralf Ellis	
17.6.13	B 703	Saml. Graves	
17.6.13	B 704	Allen Fraser and Jno. De Souza	
17.6.13	B 705	Peter Solomon, Jos. August & Wm. August	
17.6.13	B 706	Fred. Spooner, Robert Thompson and Abraham Spooner	
17.6.13	B 707	Henry Nero Austin	
18.6.13	B 708	Gopee Singh and Dallipsingh	
18.6.13	B 709	Jacob McDonald	
18.6.13	B 710	James Bovell	
18.6.13	B 711	Cleta Williams and Ernest De Costa	
18.6.13	B 712	Jas. Butler	
18.6.13	B 713	Chas. Leung and Chas. W. Craig	
18.6.13	B 714	Edwd. A. Ramsay and Alfred Veira	
20.6.13	B 715	Henry Joseph	Jos. Daly, to 19.6.14.
20.6.13	B 716	Marie Josephine Castagne ...	S. A. Thompson, 19.6.14.
21.6.13	B 717	Ruth Maria Robinson	Nathaniel Edwards, to 20.6 14.
21.6.13	B 718	Ernest McAllister	
21.6.13	B 719	Glasteer Jacobs	
23.6.13	B 720	Archibald Callender and Jos. Benjamin	
23.6.13	B 721	Amos Sam and Henry Gaskin	
23.6.13	B 722	Wm. Alex. George and Alex. Goring	
23.6.13	B 723	Daniel Alex. Babb, Jacintho Dias and Jas. A. Beckles	
23.6.13	B 724	Isabella Pollydore	Emanuel Giddings, to 22.6 14.
23.6.13	B 725	Henry Lewis and Albert Thornhill	
24.6.13	B 726	Charlton Williams, Luke Williams, Frederick Williams and Jas. Smith	
24.6.13	B 727	Ho-a-Shoo, Ltd.	Chas. Bernard, to 23.6.14.
24.6.13	B 728	Hy. Kwang and Minache	Chas. Bernard, to 23.6.14.
25.6.13	B 729	Man. Gomes Henriques & Manoel De Souza	
25.6.13	B 730	Francis Proctor and Victorine Rodrigues	
25.6.13	B 731	Benj. Martin and Jas. Campbell	
25.6.13	B 732	Prince Henry, Jas. Davis, Man. Rodrigues	
25.6.13	B 733	Henry Hinds, Richard Liverpool, Jas. Sobers and Wm. Duncan	
25.6.13	B 734	Wm. Parkinson and Geo. Fernandes	
25.6.13	B 735	Moses Dorsett and John Humphrey Byer	
25.6.13	B 736	Jose Gonsalves	Jno. Threfall, to 24.6.14.
26.6.13	B 737	Chung Fat	Jno. Philander, to 25.6.14.
26.6.13	B 738	Hy. Kwang	Geo. Husbands, to 25.6.14.
30.6.13	B 739	Chung Fat, Saml. Chung, Choy Lim and Chin Tai Choy	Jno. Philander, to 29.6.14.
30.6.13	B 740	Robert Holder	
30.6.13	B 741	Clarence Brown, Jas. Daniel and Jas. Pollydore	
30.6.13	B 742	Jno. Azore, Cogwell Adams, Robert Daniel and David Jones	
30.6.13	B 743	R. Hill, W. Listall, B. Jones & Hurpershad	
30.6.13	B 744	Horatio Walcott, Manoel Fernandes I, Manoel Fernandes II, Jno. Loukami	
30.6.13	B 745	Geo. Beckles, Parrag (Maraj), Jos. A. John	
30.6.13	B 746	Jos. Gangersingh and James Berridge	
30.6.13	B 747	Jno. Smith Hamilton and Jos. Prince	
30.6.13	B 748	Guiana Syndicate	Henry Watson, to 29.6.14.
30.6.13	B 749	Aug. Montrose, Cyril Oliver Matthews and Geo. N. Forte	
30.6.13	B 750	Geo. Nathaniel Forte and Geo. Stephens Irwin	
30.6.13	B 751	Arthur W. Dickie and S. J. A. Joe ...	S. J. A. Joe, 29.6.14.

Digitized by Google

LIST OF PROSPECTING LICENCES ISSUED—(Contd.)

BARTICA.

No. of Prospecting Licence.	Name.	Remarks Authorised to Prospect.
B 375	Manoel Veira	
B 376	Hy. Stanislaus Vanderhyden for self and Sarah Elvira Tullock	
B 377	James Gentle and James Taite	
B 378	Saml. Li and Joseph Saunders	
B 379	Chas. Theophilus Cox and Abraham Van-	
B 380	Manoel Alex. Goring [derhyden	
B 381	Antonio Texeira Da Silva	
B 382	Colin Williams	
B 383	Hy. Stanislaus Vanderhyden and Sarah Elvira Tullock	
B 384	Joseph Douglas & Albert Augustus Daniels	
B 385	Troytan Phillips and Samuel Li	
B 386	Fitzgerald Jones, Alfred Theophilus Brummell and Jos. Hughes	
B 387	Daniel Austin, Albert Holder and Wm. Richardson	
B 388	Edward Adolphus Doris	
B 389	George Van Lange and Edwd. Wilson	
B 390	Abraham Augustus Webster and Jno. Theodore Gentle	
B 391	Edwd. Laurence, Joseph Cato, Philip Thomas, Thomas Adams & Wm. Christian	
392	George Chong and Saml. Li	
393	Gabriel Roberts and Saml. McKenzie	
394	George Clarke	
395	Emanuel A. Roach	
396	Jacob Solomon, Wm. Hendricks and Benjamin Weeks	
397	Andrew Fraser, Angus Cæsar and Joseph Hector	
398	Charles Augustus Hunter	
399	James Rock	
400	Benj. Kingston	
501	James Grant	
502	Manoel Veira	
503	Wm. Briggs, Matthew Fitz Thomas Grimes and Alex. Dellamy	
504	Elcott Edward Winter	
505	Frederick Daniel and M. Vieira	
506	Sam Major	
507	Grandison Nathaniel Collins	
508	Emanuel Harris	
509	Isaac Sobers, Jeremiah Phillips and Augustus Amelia Grant	
510	George Edward Cornelius and Robert Adolphus Wishropp	
511	Joseph Henry Muller and Wm. O'Brien	
512	Elizabeth Dash	
513	Thomas De Chalus and Wm. Henderson	
514	Benj. Thomas Lynch, Robert Adolphus Rogers, Ruth Kerenepat Eliza Goring and Man. Alex. Goring	
515	Jno. Wills	
516	Silas Blake	
517	David Mercurius	
518	Thomas Nathaniel Herod	
519	Alex. Hutson	
520	Charles Cozier, Innis Matthews, George Cozier and Henry Williams	
521	Joseph Smith	
522	James Hunte, Jas. Alex. McDonald, Alex. Thomas, Simon Jones and Simon Goliath Jacob Hodge	
523	Ernest Brathwaite	
524	Alfred Theo. Brummell & Edward London	
525	Francis Jacobs and Man. Veira	
526	Thomas De Chalus and Wm. Henderson	
527	Hubert Ligay and George Chong	
528	Thomas Theophilus Hamiiton and Charles Gay	
529	Adolphus Nathaniel Philips and Walter Chong	
530	Fitz Walcott and Francis France	
531	Fitz Walcott	
532	Manoel Jose De Freitas & Urias Johnson	
533	Manoel Jose De Freitas	
534	Marie Josephine Castages and Edward Matthews	
535	James Clarke and Antony De Castro	
536	Manoel Alex. Goring	
537	Victor Gravesande, Benj. Donaldson Walter Campbell and Wm. Courian	
538	Napleton Norman King	
539	Emil Legay	
540	Henry Young	
541	George R. Marlow and Moses P. Walker	
542	Prince Henry, Jno. Anderson and Manoel Mendonça	

Digitized by Google

LIST OF PROSPECTING LICENCES ISSUED—(Contd.)

TUMATUMARI.

Date of Issue.	No. of Prospecting Licence.	Name.	Remarks: Authorised to Prospect.
7.1.13	B 161	Jno. Albert Murray	
28.1.13	B 162	Jamieson W. Albert	
29.1.13	B 163	James Howell	
10.2.13	B 164	George Ellis and David Giliard	
12.2.13	B 165	Alfred Rohlehr and George Laurent	
14.2 13	B 166	Jno. Bobb and Theresa Trotman	
26.2.13	B 167	Herbert Fred. Gallienne	
28.2.13	B 168	Robt. Nathaniel Pollard	
3.3.13	B 169	Peter Jarad and David Phillander	
4.3.13	B 170	Wm. Robinson and Jas. Bobb	
7.3.13	B 171	Augustus Brathwaite and Jno. Reeves	
7.3.13	B 172	James Yarde	
11.3.13	B 173	Jno. L. Fernandes	
13.3.13	B 174	P. A. McLean and E. J. Robello	
17.3.13	B 175	Ebenezer Rogers	
17.3.13	B 176	Jno. Inniss and Jos. Rodney	
1.4.13	B 177	Peter Alex. Campbell	
9.4.13	B 178	Wm. Andrews	
9.4 13	B 179	Joshua Sobers	
19.4.13	B 180	Jas. Mansfield, Wm. Magarell and Wm. Martins	
21.4.13	B 181	Eugene Thompson, Elias Sample & Edwd. Sampson	
29.4.13	B 182	Augustus Smith and Frederick Dawson	
30.4.13	B 183	Saml. James Berton, Gliem De Casto and Robert Griffith	
16.5.13	B 184	Saml. Duncan Grant	
18.6.13	B 185	Thomas Bollers	
24.6.13	B 186	Joseph Weekes	
26 6.13	B 187	Caleb Henry	
30.6.13	B 188	Fred. Augustus Gibbons	

MORAWHANNA.

2.1.13	B 688	Jno. Trotman, Horatio Daniels and Jos. Blackman	
3.1.13	B 689	Jas. Chu and Hubert Inniss	
21.1.13	B 690	George Gonputh	
21.1.13	B 691	Wm. Cornelius Kewley	
21.1.13	B 692	Clothilda Isabella Leung and Thomas Cornelius Alves	
21.1.13	B 693	Wm. Clarke and Joseph Mentore	
7.2.13	B 694	Francis Shepherd and Timothy Maynard	
18.3.13	B 695	Wm. Benjamin & Prince Arthur Millington	
25.3.13	B 696	Simon Peter Jack	
26.3 13	B 697	Titus Gulliver & Joshua Winfred Barrington	
28.3.13	B 698	Jno. Wong and Jos. Allen	
31.3.13	B 699	Louisa Agatha Murray Leung, Jno. Augustus Ferreira	
31.3.13	B 401	Caroline Poon	
10.4.13	B 402	Jno. Goodluck, Jas. Nurse & Jas. Aug. Nurse	
10.4.13	B 403	Hubert Duncan Finlayson	
21.4.13	B 404	Ramsawack, M. C. R., No. 105 of 1899 and Nathan Joseph	
26.4.13	B 405	Jonathan Josiah Jervis & Mortimer Wilson	
28.5.13	B 406	Solomon Jervis	
28.5.13	B 407	Joseph Daniel Webster & Maurice Alberga	
9.6.13	B 408	Edgar Atheling Campbell	
9.6 13	B 409	Jas. Bailey and Ernest Hollingsworth	
11.6.13	B 410	Saml. Oscar Carter	

ARAKAKA.

13.1.13	B 115	J. A. Hazort, Adam Fowler and Geo. Green	
3.2.13	B 116	Jos. Christopher Clark & Ernest Worrell	
7.2.13	B 117	Felix Harte	
10.2.13	B 118	Nath. Charles and W. F. Durant	
10.2.13	B 119	Edwin L. Backer and James Jones	
17.2.13	B 120	Wm. Samps n	
24.2.13	B 121	Adol. Richard, Wm. Davidson & Geo. Primus	
3.3.13	B 122	Nathaniel Gray	
17.3.13	B 123	Charles Evelyn	
25.3.13	B 124	Dalton Griffith and Wm. Damsel	
7.4.13	B 125	Wm. White and Edwd. Phillips	
7.4.13	B 126	Man. Goveia	
14.4.13	B 127	T. A. Charles	
21.4.13	B 128	I. A. Murray and Saml. Wharton	
13.6.13	B 129	Emanuel Cole	
28.6.13	B 130	Thomas Grogan and Hilda Payne	

TOWAKAIMA.

3.1.13	B 1864	Francis Jacobs	
1.2.13	B 1865	Jas. Campbell Russell	
24.6.13	B 1866	Joseph Greene and Cyril Farnum	
24.6.13	B 1867	Wellington Hezekiah Norville	

Digitized by Google

LIST showing the number and description of all Strays in Pound at the following Pounds in the Colony, on the last day of the week ending Saturday, October 4, 1913, in accordance with Section 14, Ordinance 1 of 1866.

Name of Pound.	When brought to the Pound.		Name of Party Bringing.	Name of Party Sending.	Place from whence Stray was sent.	Description of Animal.	Brand, Marks, Colour, &c.	Remarks.
	Date.	Hour.						
DEMERARA—								
Sparendaam ...	Nil	Nil	Nil	Nil	Nil	Nil	Nil	
Beterverwagting ...	Nil	Nil	Nil	Nil	Nil	Nil	Nil	
Vigilance ...	Nil	Nil	Nil	Nil	Nil	Nil	Nil	
Belfield ...	Nil	Nil	Nil	Nil	Nil	Nil	Nil	
Mahaica ...	4.10.1913	6.30 a.m.	J. Billy	Estonshore	Lancaster Public Road	He Ass	40C right hip.	
Do. ...	4.10.1913	6.30 a.m.	J. Billy	Estonshore	Lancaster Public Road	He Ass	Not legible. Dark brown.	
Cane Grove ...	Nil	Nil	Nil	Nil	Nil	Nil	Nil	
Mahaicony ...	4.10.1913	9.30 a.m.	Amarally	Aziz	Felicity	Cow	JS	
Do. ...	4.10.1913	9.30 a.m.	Amarally	Aziz	Felicity	Heifer Calf.	16 right hip. Black.	
Vreed-en-Hoop ...	Nil	Nil	Nil	Nil	Nil	Nil	No brand. Cream.	
La Grange ...	Nil	Nil	Nil	Nil	Nil	Nil	Nil	
Fellowship ...	Nil	Nil	Nil	Nil	Nil	Nil	Nil	
Stewartville ...	Nil	Nil	Nil	Nil	Nil	Nil	Nil	
Vergenoegen ...	Nil	Nil	Nil	Nil	Nil	Nil	Nil	
ESSEQUEBO—								
Aurora ...	Nil	Nil	Nil	Nil	Nil	Nil	Nil	
Capoey ...	Nil	Nil	Nil	Nil	Nil	Nil	Nil	
Suddie ...	Nil	Nil	Nil	Nil	Nil	Nil	Nil	
Anna Regina ...	Nil	Nil	Nil	Nil	Nil	Nil	Nil	
Leguan ...	Nil	Nil	Nil	Nil	Nil	Nil	Nil	
Sans Souci ...	Nil	Nil	Nil	Nil	Nil	Nil	Nil	
Bartica ...	Nil	Nil	Nil	Nil	Nil	Nil	Nil	
Morawhanna ...	Nil	Nil	Nil	Nil	Nil	Nil	Nil	
Arakaka ...	Nil	Nil	Nil	Nil	Nil	Nil	Nil	
BERBICE—								
Fort Wellington ...	Nil	Nil	Nil	Nil	Nil	Nil	Nil	
Blairmont ...	Nil	Nil	Nil	Nil	Nil	Nil	Nil	
Reliance ...	Nil	Nil	Nil	Nil	Nil	Nil	Nil	
Albion ...	Nil	Nil	Nil	Nil	Nil	Nil	Nil	
Whim ...	22.9.1913	6.20 a.m.	Katwarroo	Katwarroo	Jones	He Ass	34 A right hip. Grey.	Week ending 27.9.13.
Do. ...	26.9.1913	3.45 p.m.	Boodhoo	F. Sandon	Letter Kenny	He Ass	WB right hip. Brown.	Week ending 27.9.13.
Do. ...	29.9.1913	6.00 a.m.	L.-Sgt.-Mjr. Strick	L.-Sgt.-Mjr. Strick	Whim Station Yard	She Ass	M 76 left shoulder. Brown.	
Do. ...	29.9.1913	6.00 a.m.	L.-Sgt.-Mjr. Strick	L.-Sgt.-Mjr. Strick	Whim Station Yard	He Ass	AC 77 right hip. Brown.	
Do. ...	2.10.1913	12.20 p.m.	T. Williams	R. R. Butts	Jones Public Road	She Ass	M 86 left shoulder. Grey.	
No. 51 ...	Nil	Nil	Nil	Nil	Nil	Nil	Nil	
No. 63 ...	Nil	Nil	Nil	Nil	Nil	Nil	Nil	
Eliza and Mary ...	Nil	Nil	Nil	Nil	Nil	Nil	Nil	

Digitized by Google

Customs Notice.

LIST of "Unentered Goods" removed to the "Want of Entry Warehouse," under the authority of section 63 of the Customs Ordinance No. 7 of 1884, and not cleared therefrom during week ended 4th October, 1913.

Ship's Rotation.	Importing Vessel.	Marks.	Nos.	Number and Description of Packages and Description of Goods.	Consignee.	Receiving Store at which discharged.
341	Cr. of Seville ...	H.C.C.	1/3	3 Stoves ...	Order ...	La Penitence.
,,	,, ...	O.H.M.S. O.A.G.	4826	1 crate Gate	Officer administering the Government of B. Guiana.	,,
,,	,, ...	Req 2072	4827	1 crate Iron Pillars		,,
,,	,, ...	,,	4828	1 case Fittings		,,
,,	,, ...	,,	6540	1 crate Felt		,,
,,	,, ...	S	2/3	2 casks Oil ...	Unknown ...	,,
,,	,, ...	P G MA	N/N	1 box Ad. Matter ...	Order ...	,,
,,	,, ...	P G 55	,,	2 cases Whisky ...	,, ...	,,
343	Antilles ...	A.D.F.	9	1 case Add. Matter ...	,, ...	Colonial
,,	,, ...	B & Co.	10	Do. do. ...	,, ...	B. Warehouse.

Custom House,
Georgetown,
6th October, 1913

A. B. ALLT,
Chief Clerk,
for Comptroller of Customs.

GEORGETOWN, DEMERARA.—Printed and Published every *Wednesday and Saturday*, and on such Extraordinary Days as may be directed by His Excellency the Governor, by "The Argosy" Company, Limited, at their Office, Lot 35, Water Street, Robb's Town. Subscription—Four Dollars per annum; Single Copies, 4 Cents. Saturday, 11th October, 1913.

Digitized by Google

VOL. XXXVII. No. 86.

3,303

The Official Gazette
OF BRITISH GUIANA.

Published by Authority of His Excellency the Governor.

GEORGETOWN, WEDNESDAY, OCTOBER 15TH, 1913.

Government Notices.

GOVERNMENT SECRETARY'S OFFICE,
Georgetown, Demerara,
462. 3rd October, 1913.

THE Deputy Governor directs the publication, for general information, the following Report by W. J. Gilchrist, Esquire, on the British Guiana Court at the Imperial Institute, London.

By Command,
G. BALL GREENE,
Acting Assistant Government Secretary.

Buxton, East Coast,
SIR, 30th June, 1913.

Referring to your letter No. 72 of 6th February, 1913, and to my interim report of 24th March, 1913, I have the honour to now submit my final report on the British Guiana Court at the Imperial Institute, London.

2. I visited the Institute on six occasions during the re-arrangement and on two occasions after being notified on the 29th May, 1913, that the Court had been put in order.

3. The crabwood screen suggested in paragraph 3 of Mr. Stockdale's report of 9th October, 1911, has been put up which now renders this Court self-contained. This screen is of three colours, the crabwood being polished in its natural state, then darkened in two shades, one a bright mahagony colour, the other a shade between this and its natural colour. This has been done to show the capabilities of the wood. It is one of the finest screens in the Institute. The oil painting of Georgetown has been worked in on the inner side and labelled "View of Old Georgetown." It is well that this has been done as it gives one the impression that Georgetown is a very primitive place. I doubt its service to the Colony. The outer side awaits the paintings of the Kaieteur Falls.

4. This screen together with the new improved type show cases of crabwood polished, a bright mahagony and the statistical diagrams—referred to hereafter—have in my opinion revolutionised the appearance of the Court which compares favourably with some of the best Courts. The general favourable impression is, however, somewhat

Digitized by Google

lessened on close examination, due to the vacant spaces on the photo swing frame, reference to which has been made in my interim report, and also to some half-filled bottles of exhibits, viz., Tonka beans, Bird peppers, Cayenne pepper, Crab seeds, Souari nuts, Cocoa, Coffee.

5. I will now deal with the new cases, on each of which is stated the wood they are made of and contain specimen labels and general description labels.

(*a*). This case contains rice samples displayed in sloping glass fronted apartments carrying a shelf above upon which other exhibits of foodstuffs are placed and on upper glass shelf is exhibited Coffee, Cocoa, Kola nuts, Souari nuts.

(*b*.) This case, of two tiers of glass shelves, contains representative collection of rubber and balata exhibits which have been most tastefully arranged, and reflects great credit on Dr. Chandler, the Superintendent.

(*c*). This case contains the sugar, rum, molasses and molascuit exhibits which have been well put up. In my opinion these exhibits should be in bottles of a much larger size which would give a more effective show of the staple industry of the Colony. The case is capable of taking bottles of a larger size. Only two specimens of molascuit are shown.

(*d*.) This case, of two tiers of glass shelves, contains exhibits of cotton, spices, oil seeds, gums and resins.

In addition to these four cases there is a specially designed case about 7 feet high containing the various samples of fibres. This case only contains half of the samples sent. The Superintendent informed me that if funds permitted a similar case will be made for the balance. The samples are well exhibited.

6. The mahagony case containing the geological specimens has been scraped and polished as recommended. The exhibits are well arranged.

7. At the base of one of the mora logs a plinth has been constructed to accommodate upstanding the mora sleepers, logs of letter wood, paving blocks and wallaba specimens.

8. The other mora log referred to by Mr. Wyatt as worm-eaten can in my opinion serve its purpose for another year or two. True, it is worm-eaten but not to such an extent as to warrant me in stating it is unfit as an exhibit.

9. Seven statistical boards have been put up showing :—

(*a*.) Export of Rice.

(*b*.) Timber.

(*c*.) Gold.

(*d*.) Relative proportion of exports 1911-1912 in colours.

(*e*.) General statistics regarding the Colony. Refers to area, population, Revenue and Expenditure 1905-6, 1910-11, 1911-12, Imports and Exports 1905-6, 1910-11, 1911-12.

(*f*.) Sugar products (sugar, rum and molasses) 1902-3, 1904-5, 1906-7, 1908-9, 1910-11, 1911-12.

(*g*.) Balata and rubber products 1902-3, 1904-5, 1906-7, 1908-9, 1910-11, 1911-12.

10. The map of Essequebo has been taken down as suggested. It has been transferred to the map room for reference.

11. I do not propose to deal with the exhibits that require renewing, nor as to the additional quantity of other exhibits required to fill the respective bottles on show as I understand Professor Dunstan, the Director, has forwarded a list in this connection. I strongly urge that this receive early attention and also the addition to the Court of preserved fruits in syrup or formalin, viz., oranges, limes, mangoes, etc., an attractive exhibit which lends colour to a court.

12. One class of exhibit I wish to refer to, viz., Jams. Only guava and pine jelly and guava jam are exhibited which Ic onsider discreditable, put up as they are in ordinary 1lb. trade bottles. A large quantity should be sent which could then be put up in specimen bottles or bottles obtained from home for the purpose. I forcibly recommend the removal of these exhibits. If it is intended that jams should form an exhibit a more representative collection should be forwarded.

13. A complete series of coconut exhibits should be on show. The present exhibits are poor.

14. Greenheart does not appear to be adequately represented, I suggest that a slab-sleeper form—of this wood be forwarded for exhibit..

15. The question of a duplicate set of exhibits was again raised by the Director, who said that such could be stored at the Imperial Institute and would be useful for exhibition purposes and for loaning to various schools for lessons and lectures. The cases which have been replaced by the new crabwood ones could be utilised for the purpose.

16. In conclusion, I have to express my thanks to the Director of the Imperial Institute and the Superintendent of colonial collections for their kindness.

I have the honour to be,

Sir,

Your obedient Servant,

Wm. J. GILCHRIST.

Digitized by Google

13th October, 1913.

RING to Government Notice No. 449 of the 4th October, Deputy Governor directs the publication for general of the following Supplementary Report by the Assistant t Bacteriologist on Mule and Horse disease in the County

By Command,

G. BALL GREENE,
Acting Assistant Government Secretary.

TARY REPORT ON MULE AND HORSE DISEASE IN THE COUNTY OF BERBICE.

e gelding was certified by Capt. Farrant, F.R.C.V.S. as suffering from n as " Mal de Caderas."

rs were taken during pyrexia, forwarded to the laboratory on September d here September 27th.

tion these slides show the presence of a large number of Trypanosomes emble the description given by Vosges in 1902, of a Trypanosome named osoma Equinum," and stated to be the cause of the South American " Mal de Caderas."

l characteristic of Trypanosonum Equinum is that the kineto-necleus is , this peculiarity is present in the specimens sent by Capt. Farrant.

of these Trypanosomes in the peripheral blood of animals suffering stages of the disease, is in my opinion conclusive evidence of the disease Mal de Caderas. The clinical symptoms have already been shown in t to agree with the above named disease in horses, which has been des- a and Central South America.

some was discovered by Elmassian, and described by Vosges. It can o laboratory animals. Its mode of propagation is not well known, and relationship to the disease which kills the Capybara (Hydrochoerus nimal appears to be the resorvoir for the parasite. Dogs may be diseased animals, the infection may then be spread to horses and nitting agent is stated to be a biting fly, either a Tabanus or Stomoxys both.

(Signed) E. P. MINETT,
Assistant Government Medical Officer of Health and Bacteriologist Government Public Health Department.

nd October, 1913.

NEW AMSTERDAM,
September 30th, 1913.

tt,

own.

o inform you that slides sent you on the 24th instant were of blood creole gelding, the property of W. E. Warn, Esq., J.P., Manager of o Berbice. This animal was suffering from an attack of " Mal de suggestion was yesterday shot and an immediate *post mortem* made; from which the enclosed smears were made, also several other slides, nsiderable numbers of the Trypanosomes.

I have the honour to be,
Sir,
Your obedient Servant,

(Signed) ANTONIO L. FARRANT, Capt.
F.R.C.V.S., Lond.,
Late V.O., 1/c R.H.A.

Digitized by Google

464. 14th October, 1913.

THE Deputy Governor directs the publication, for general information, of the following Comparative Statement of Traffic on the Demerara Railway for the month ending 31st August, 1913.

By Command,

G. BALL GREENE,
Acting Assistant Government Secretary.

DEMERARA RAILWAY.

(GEORGETOWN TO MAHAICA, 21½ MILES.)

COMPARATIVE STATEMENT OF TRAFFIC FOR THE MONTH ENDING 31ST AUGUST, 1913, WITH THE CORRESPONDING PERIOD OF 1912.

Month ending	Passengers.	Cattle, Parcels, Miscellaneous.	Goods.	Rents.	Wharfage and Storage.	Total for Month.	Total for Half-year to date.
	$ c.	$ c.	$ c.	$ c.	$ c.	$ c.	$ c.
31st August, 1913	8,390 91	1,025 53	4,867 01	330 49	33 28	14,647 22	27,430 47
Corresponding period of 1912 ...	6,132 83	1,106 16	2,482 70	135 41	38 83	9,895 93	19,015 62
Increase	2,258 08	...	2,384 31	195 08	...	4,751 29	...
Decrease	4,625 82	80 63	...	...	5 55	...	...
Increase on half-year to date ...	...	75 80	3,524 41	180 42	8 40	...	8,414 85
Decrease on do. do. ...		...	...	..	...	...	...
(BERBICE RAILWAY.—MAHAICA TO ROSIGNOL, 39 MILES.)							
31st August, 1913	2,948 16	476 58	584 60	4 00	...	4,013 34	7,098 79
Corresponding period of 1912 ...	2,352 05	366 69	842 35	4 00	...	3,565 09	6,569 87
Increase	596 11	109 89	...	...	...	448 25	...
Decrease	..	...	257 75	...	...	...	...
Increase on half-year to date ...	410 35	202 73	...	6 40	...	...	528 92
Decrease on do. do. ...	...	...	90 56	...	...	...	...
WEST COAST RAILWAY.—(VREED-EN-HOOP TO GREENWICH PARK, 15 MILES.)							
31st August, 1913	2,309 44	111 21	296 22	17 59	...	2,734 46	5,489 47
Corresponding period of 1912 ...	1,813 55	87 43	282 91	7 32	...	2,191 21	4,601 05
Increase	4 5 89	23 78	13 31	10 27	...	543 25	...
Decrease	...	...	...	...	...	...	...
Increase on half-year to date ...	847 36	16 64	11 66	12 76	...	...	888 42
Decrease on do. do. ...	...	...	...	...	...	...	...

---

465. 14th October, 1913.

THE following Minister of the Christian Religion has been duly appointed a Marriage Officer under the provisions of Ordinance No. 25 of 1901 :—

Name.	Denomination.	Postal Address.	Ministerial Charge.
The Reverend Walter Grainge White	Anglican	65, Main Street, Georgetown.	St. Mary's, Eupukari, Rupununi, Upper Essequibo River District.

By Command,

G. BALL GREENE,
Acting Assistant Government Secretary.

Digitized by Google

Government Notices.

GOVERNMENT SECRETARY'S OFFICE,
Georgetown, Demerara,
466. 14th October, 1913.

THE Secretary of State for the Colonies has been pleased to signify his confirmation of the following appointments :—

W. A. D'Andrade, Esquire, Fifth Class Officer of Customs, to be a Fourth Class Officer of Customs.

J. A. Skerrett, Esquire, Fifth Class Clerk, to be a Fourth Class Clerk in the Official Receiver's Office.

C. de V. Hill, Esquire, Fifth Class Clerk, Department of Lands and Mines, to be a Fourth Class Clerk, Immigration Department.

G. T. Armstrong, Esquire, Fourth Class Officer of Customs, to be a Third Class Officer of Customs.

M. F. Santos, Esquire, to be a Fourth Class Officer of Customs.

Brace Fowler, Esquire, Third Class Clerk, Treasury Department, to be a Second Class Clerk, Treasury Department.

J. C. Chalmers, Esquire, Fourth Class Clerk, Treasury Department, to be a Third Class Clerk, Treasury Department.

R. W. Fraser, Fifth Class Clerk, Treasury Department, to be a Fourth Class Clerk, Treasury Department.

E. D. Glasford, Esquire, Fourth Class Officer of Customs, to be a Third Class Officer of Customs.

W. A. Carruthers, Fifth Class Clerk, Government Secretary's Office, to be a Third Class Clerk, Government Secretary's Office.

C. E. L. Cox, Esquire, Fifth Class Clerk, Government Secretary's Office, to be a Fourth Class Clerk, Government Secretary's Office.

---

467. 14th October, 1913.

REFERRING to Government Notice No. 393 of the 6th ultimo, John Brumell, Esquire, Stipendiary Magistrate, has returned to the Colony from leave of absence and resumed duty in the West Coast Demerara Judicial District on the 10th instant.

---

468. 14th October, 1913.

THE Deputy Governor has been pleased to gant to John Sutherland Gordon, Esquire, Fourth Class Officer, Department of Lands and Mines, leave of absence with full salary for three months from the 2nd instant.

---

469. 14th October, 1913.

REFERRING to Government Notice No. 433 of the 27th ultimo, Kenneth King, Esquire, Second Class Clerk, Post Office Department, has returned from leave of absence and resumed the duties of his office on the 4th instant.

470. 14th October, 1913.

REFERRING to Government Notice No. 156 of the 16th April, the Deputy Governor has been pleased to grant to Reginald Omond Hill Spence, Esquire, Chief Clerk in the Department of Lands and Mines, an extension of his leave of absence with half salary for ten days from the 10th instant.

---

471. 14th October, 1913.

THE Deputy Governor has been pleased to appoint Mr. Edward Mitchinson Storey, to be Registrar of Births and Deaths for Division No. 2 of the Pomeroon District.

---

472. 14th October, 1913.

REFERRING to Government Notice No. 158 of the 16th April, Walter Stanley Barnes, Esquire, M.R.C.S., L.S.A., M.D., C.M., Government Medical Officer, has returned to the Colony from leave of absence and resumed the duties of his office on the 9th instant.

CONSULAR NOTICE.

---

473. 14th October, 1913.

REFERRING to Consular Notice No. 452 of the 4th instant, notice is hereby given for general information that the King's Exequatur, empowering Monsieur Jose E. Certad to act as Consul for Venezuela at Demerara has received His Majesty's signature.

By Command,

G. BALL GREENE,
Acting Assistant Government Secretary.

Executive Council Notice.

GUIANA PUBLIC BUILDINGS,
Georgetown, Demerara,
14th October, 1913.

THE following Order made by the Governor-in-Council under the provisions of Section No. 2 of Ordinance No. 14 of 1913, is hereby published for general information :—

ORDER.

WHEREAS it is enacted by Section 2 of Ordinance No. 14 of 1913 that the Ordinance may be made to apply to any other disease by Order of the Governor-in-Council;

And whereas it is deemed expedient to Order that the said Ordinance shall be made to apply to the following diseases :—

Epizootic lymphangitis
Mal de caderas
Rabies
Surra
Swine fever and
Texas fever;

It is hereby ordered that the said Ordinance shall apply to the said diseases.

By Command,

G. BALL GREENE,
Clerk of the Council.

Digitized by Google

Official Receiver's Notices.

BRITISH GUIANA.

The Public Trustee Ordinance, 1910.

Estate of JOHN HENRY HUMPHREY, Deceased.

NOTICE is hereby given that on the application of The Georgetown Livery Stables, Limited, I have undertaken the administration of the estate of the above-named John Henry Humphrey, who died at 315, Middle Street, Georgetown, on the 16th August, 1913, intestate.

All creditors on the estate are required to file their claims within three months from the date of the first publication of this notice at my office in the Victoria Law Courts, Georgetown.

W. A. PARKER,
Official Receiver, and Public Trustee.

Georgetown,
11th October, 1913.

BRITISH GUIANA.—IN THE SUPREME COURT.

In Insolvency No. 7 of 1913.

Re Estate JOHN LEOPOLD LAWRENCE, Insolvent.

NOTICE is hereby given that a first and final dividend of 26½ cents in the dollar has been declared in this matter and that the same may be received at my office in Georgetown on Wednesday, the 1st day of October, 1913, or on any subsequent day between the hours of 10 and 4.

Upon applying for payment a creditor must produce any Bills of Exchange or other Securities held by him if not already filed.

Dividends will at the request of creditors be remitted to them by post at their risk and expense.

Dated 29th day of September, 1913.

W. A. PARKER,
Official Receiver,
Assignee.

Public Works Department.

TENDERS are invited for Painting the Police Inspector's Quarters at Fellowship, West Coast, Demerara.

2. Specification may be seen, and Letter and Tender Forms obtained at the Office of the Colonial Civil Engineer, Georgetown, and at the Public Works Branch Offices at "Windsor Forest" and New Amsterdam.

3. Tenders marked "Tender for Painting Inspector's House, Fellowship," to be delivered at the Office of the Colonial Civil Engineer, Georgetown, until noon on Wednesday, the 15th day of October, 1913.

4. Each tender must be accompanied by a Letter signed by two persons of known responsibility prepared to bind themselves with the party tendering to execute a Contract for the faithful performance of the work, in the event of his tender being accepted.

5. The acceptance of the lowest or any tender is not guaranteed.

R. J. SCOTT BUSHE,
Acting Colonial Civil Engineer.

Georgetown, 29th September, 1913.

TENDERS are invited for Painting the Medical Officer's Quarters, Nismes, West Bank, Demerara.

2. Specification may be seen, and Letter and Tender Forms obtained at the Office of the Colonial Civil Engineer, Georgetown, and at the Public Works Branch Offices at Windsor Forest and New Amsterdam.

3. Tenders marked "Tender for Painting Medical Officer's Quarters, Nismes," to be delivered at the Office of the Colonial Civil Engineer, Georgetown, until noon on Wednesday, the 15th day of October, 1913.

4. Each Tender must be accompanied by a Letter signed by two persons of known responsibility prepared to bind themselves with the party tendering to execute a Contract for the faithful performance of the work, in the event of his tender being accepted.

5. The acceptance of the lowest or any Tender is not guaranteed.

R. J. SCOTT BUSHE,
Acting Colonial Civil Engineer,

Georgetown, 29th September, 1913.

NOTICE.

SECTION 10 OF ORDINANCE No. 2 OF 1883.

NOTICE is hereby given that it is proposed for the protection of the Sea Defences of Plantation "Endeavour" in the Island of Leguan to repair and renew where necessary 400 feet of greenheart sheet piling and fill in behind same with earth on the foreshore of the above property.

2. The cost of the work is estimated at $600 00.

3. It is proposed to make the following properties liable for this costs, viz:—

(a) The portion of the estate (273.24 acres) belonging to Honourable William Whyte.

(b) The rest of the estate 36.76 acres otherwise owned i.e. Lots 1 to 7 inclusive; 14 to 46 inclusive; 48 to 108 inclusive and A.

4. Plan and Specification describing the proposed work, a detailed estimate of the costs thereof, and a statement showing the properties which it is proposed shall be made liable to contribute to the cost, with the proportion in which it is proposed to assess the amount to be paid by each of such properties, have been lodged at the Office of the Public Works Department in Georgetown and at the Police Station, Leguan, and will be open for inspection of every person desiring to see the same, on every day, not being a Sunday or Public Holiday, from 10 a.m. for one month from the date of the first publication of this notice.

5. Any person who objects to the execution of any of the proposed works or to the proportion in which it is proposed to assess any property in which he is interested, should within the one month above mentioned lodged with the Colonial Civil Engineer his objections in writing and the grounds on which he bases his objections.

R. J. SCOTT BUSHE,
Acting Colonial Civil Engineer.

Public Works Department,
Georgetown, 11th October, 1913.

Digitized by Google

BRITISH GUIANA.

LIST OF MEN qualified and liable to serve as Jurors in the County of Demerary for the year 1914.

JUROR'S NAME. Surname—Christian Name.	Place of Abode.	Title, Quality, Calling or Business.	Nature of Qualification.	Situation of Immovable Property, and Nature of Interest.
Aaron, John	Victoria Village	Gold Digger	Property	Victoria Village
Abbott, Alexander	Georgetown	Messenger Mara Mara Gold Mining, Co.	do	Lot 259, Queenstown Ward.
Abdool Rohoman	Felicity, Mahaicony	Clerk	Income	
Abel, John Norman	Beterverwagting	Carpenter	Property	Beterverwagting
Abraham, Richard James	Georgetown	Weigher & Gauger	Income	
Abraham, Wm. Adol. Victor	do	Clerk, B.B., McC. & Co.	Salary	
Abrahams, Josiah	Friendship, E.C.D.	Panboiler	Property	Friendship
Abrams, R. B.	do	Painter	do	do
Abrams, R. N.	do	Farmer	do	do
Adams, Alexander	Plaisance, E.C.D.	Panboiler	Property	Kitty
Adams, Collin	Victoria Village	Coppersmith	do	Victoria Village
Adams, George	Beterverwagting	Carpenter	do	Beterverwagting
Adams, Robert	Pln. La Bonne Mere	Panboiler	Income	
Adams, Simon	Buxton, E.C.D.	Shopkeeper	do	
Adamson, Otho Evansdale	Georgetown	Clerk, Excelsior	Salary	
Agard, Edwin Charles	Pln. Leonora	Planter	Salary with board and lodging	
Agard, John	Nabaclis	Carpenter	Property	Nabaclis
Agard, Jno. Nath.	Victoria Village	do	do	Victoria Vill
Aird, George Gilfillan	Georgetown	Clerk, B.B. & Co.	Income	
Aird, James McFarlane	do	Clerk, Walter Bagot & Co	Salary	
Alexander, McDonald	Pln. Tuschen de Vrienden	Overseer	do	
Alfred, Alexander	Pln. Uitvlugt	Boat-builder	Income	
Alfred, James Bramah	Clonbrook	Book-keeper	do	
Altafhussain	Albouy's Town	Merchant	Property	Albouy's Town
Alves, Charles M.	Plaisance	Storekeeper	do	Plaisance
Alves, Theophilus	Good Intent	Gold Digger	do	Good Intent
Allen, Cadwallader Osmond	Georgetown	Clerk, M. P. Camacho	do	
Allen, John Crofton	Georgetown	Clerk, Dem. Railway, Co.	Salary	
Allen, John Edward	Stanleytown	Estate Driver	Property	Stanleytown
Allen, Patrick	Sisters Village	Blacksmith	do	Sisters Village
Alleyne Henry	Sparendaam	Carpenter	Property	Sparendaam
Alleyne, Joseph Richard	Georgetown	Clerk, Chapmans Ltd.	Salary	
Allison, Leolin Tracey	Pln. Lusignan	Planter	Salary with board and lodging	
Allman, Hubert	Georgetown	Mechanic	Income	
Allsopp, James	do	Engineer	Salary	
Ambrose, Curtis	Good Intent	Carpenter	Property	Good Intent
Amory, Arthur Alexander	Georgetown	Clerk, Wieting & Richter, Ltd	Salary	
Anderson, Alfred Beaumont	Georgetown	Clerk, B.B., McC.	Salary	
Anderson, Abel	Bagotville	Farmer	Property	Bagotville
Anderson, James	Georgetown	Stationer, *Argosy*	Salary	
Andrew, Joseph	Victoria	Cooper	Property	Victoria
Andries, Joseph	Den Amstel	Panboiler	do	Den Amstel
Ansdell, Frederick Richard	Pln. Vriesland	Overseer	Income	
Antiny, William	Kitty & Alexanderville	Shoemaker	Property	Kitty & Alexanderville
Antrobus, John Massiah	Pln. Schoon Ord	Planter	do	
Appen, Thomas Lee	Albouy's Town	Butcher	Property	Albouy's Town
Applewhaite, John Greathead	Georgetown	Clerk	Salary	
Applewhite, Robert Barley	Victoria	Shoemaker	Income	
Archer, George Philip	Pouderoyen	Tailor	do	
Archer, Jacintho Ferreira	do	Proprietor	do	
Armston, Lovell	Pln. Non Pareil	Planter [Ltd.	Salary	
Armstrong, James William	Georgetown	Clerk, Sprostons,	do	
Arthur, William Henry	Georgetown	Hotel Owner	do	
Ashby, Edward Adolphus	do	Blacksmith, Sprostons	Salary do	
Ashby, Robert	do	Compositor, *Daily Chronicle*	do	
Assinder, Horace Albert	do	Clerk, B.B. & Co.	Income	
Atkinson, Robert	do	Clerk, W. Fogarty	Salary	
Austin, Joseph	Friendship	Tinsmith	Property	Friendship
Austin, Malcolm Burnett Gardiner	Georgetown	Clerk, La Penit'ce	Income	
Austin, Norman Bosch Roitz	Pln Uitvlugt	Planter	do	
Ayres, Thomas Ellerton	Georgetown	Clerk, Chapmans Ltd.	Salary	
Aziz, Abdool	Mahaicony	Landed Proprietor	Property	Felicity
Bacchus, Edwin	Virginia	Storekeeper	Income	
Bacchus, Richard	Victoria Village	Farmer	Property	Victoria Village
Bacchus, Soomally	Triumph	Panboiler	Income	
Bacchus, Thomas	Georgetown	Clerk, M. P. Camacho	Salary	
Badley, Henry Kidney Paytent	Pln. Houston	Overseer	Salary with board and lodging	

Digitized by Google

Juror's Name. Surname—Christian Name.	Place of Abode.	Title, Quality, Calling or Business.	Nature of Qualification.	Situation of Immovable Property, and Nature of Interest.
Badley, Joseph	Pln. Leonora	Planter	Salary with board and lodging	
Bagot, George Henry	Mahaica	Gold Digger	Income and Property	Mahaica
Baird, James Jonathan	Georgetown	Moulder, Dem. Foundry	Salary	
Baker, Charles Henry	Georgetown	Pattern Maker, Sprostons, Ltd.	Salary	
Bannerman, James	Uitvlugt	Overseer	Income	
Bannerman, John	do	do (Head)	do	
Baptiste, Alfred Charles	Victoria	Carpenter	Property	Victoria
Baptiste, Barclay McNicol	Two Friends	Bricklayer	do	Two Friends.
Baptiste, Laurence Stephen	Georgetown	Engineer, Dem. Foundry	Salary	
Barboza, Manoel Rodrigues	Georgetown	Clerk, Smith Bros. & Co., Ltd.	Income	
Barclay, Claude Hamilton	Georgetown	Secretary Georgetown Club	do	
Bardon, Claude Somerset	Georgetown	Book-keeper, J. D. Fitzpatrick	do	
Barker, James J.	Georgetown	Gold Digger	Income and Property	Agricola
Barlow, Thomas	Sophia's Hope, Mahaicony	Planter	Income	
Barnes, Henry Stephen	Georgetown	Clerk B. B. & Co.	Income	
Barnwell, Nathaniel Augustus	do	Boilermaker, Foreman, Sprostons, Ltd.	do	
Barnwell, Henry Reganny	Pln. Leonora	Planter	Income	
Barnwell, John Albert	Georgetown	Sanitary Inspector	do	
Barrett, John Thomas Elijah	Pln. Leonora	Boatbuilder	do	
Barrow, Conrad Frederick St. Clair	do	Store-keeper	do	
Barrow, Walter George Taffshire	Georgetown	Clerk, Railway Co	do	
Barth, Abraham Edward A.	Pln. Tuschen-de-Vrienden	Engineer	do	
Bascom, Norman James Alexander	Pln. Cove & John	Planter	Salary	
Beach, Ernest	Pln. Ruimveldt	Planter	Income	
Beaven, Gerald Redmond	Pln. Wales	do	do	
Beckett, Walter Ralph	Georgetown	Clerk, Sandbach, Parker & Co.	do	
Beckles, James	Den Amstel	Farmer	Property	Den Amstel
Bee, Arthur	Houston	Planter	Salary	
Bee, James	Pln. Nonpareil	Overseer	Salary with board and lodging	
Belgrave, Harrie Emile	Georgetown	Clerk, Town Council	Salary	
Ben, Andrew	Victoria	Carpenter	Property	Victoria
Ben, A. Massiah	Nabaclis	Farmer	do	Nabaclis
Ben, Robert Eleazer	Victoria	do	do	Victoria
Bennett, George Gottlieb	Georgetown	Book-keeper M. J. Lopes & Son	Salary	
Bennett, William	Kitty	Carpenter	Property	Kitty
Benjamin, McDavid	Beterverwagting	Carpenter	do	Beterverwagting
Benjamin, R. A.	Victoria	Engineer	do	Victoria
Benjamin, Thomas	Sisters	Farmer	do	Sisters
Benjamin, William	Buxton	Gold Digger man	Property	Buxton
Bentham, Simeon	do	Boatbuilder, Sprostons, Ltd.	do	
Bentham, William Alexander	do	Clerk, Sprostons, Ltd.	do	
Bernard, George Frederick	Pln Hope, E.C.	Planter	Income	
Bernard, John Oscar	Georgetown	Clerk, Walter Bagot & Co.	do	
Beveney, Stephen	Beterverwagting	Farmer	Property	Beterverwagting
Beveney, William	Craig Village	Butcher	do	Craig Village
Birkett, Robert Hugh	Georgetown	Carpenter	Income and Property	Albouy's Town
Bissoonsing	Triumph	Tailor	Property	Triumph
Blackman, McLean Henry	Georgetown	Patternmaker	Property	Albouy's Town
Blair, Alexander	Victoria	Gold Digger	do	Victoria
Blair, Alexander	Friendship	Farmer	do	Friendship
Bland, Prince Emanuel	Sparendaam	Panboiler	Salary	Owner of house and land value $350 00, situate at Sparendaam.
Bobb, Jehosaphat Aijah	Ann's Grove	Panboiler	Property	Ann's Grove
Bogado, Francis	Pouderoyen	Clerk	Salary	
Bollers, John	Georgetown	Secty. B. G. M. F. Ins. Co., Ltd.	do	
Boody, Isaiah Montifore	La Retraite	Farmer & Carpenter	Income and Property	La Retraite
Bonnyman, James Stephenson	Pln. Diamond	Chemist	Income	
Boon, Edmund Robert	Georgetown	Clerk, B. B. & Co. Ltd.	Salary	
Borman, Edward Archibald	Pln. Vryheid's Lust	Book-keeper	Salary	
Bourne, Benjamin	Georgetown	Compositor, Daily Chronicle.	Salary	

Digitized by Google

JUROR'S NAME. Surname—Christian Name.	Place of Abode.	Title, Quality, Calling or Business.	Nature of Qualification.	Situation of Immovable property, and Nature of Interest.
Bourne, Edward Oliver	Victoria	Tailor	Income	
Bourne, J. N.	Georgetown	Painter, Sprostons, Ltd.	do	
Bovell, James	Kitty	Farmer	Property	Kitty
Bowen, Joseph	Kitty	Farmer	do	Kitty
Bowen, William	Mocha	Gold-digger	do	Mocha Village
Boyce, Anthony H.	Pln. Success	Planter	Salary	
Boyce, Joseph Nat.	49, D'Urban Street	Proprietor	Property	49, D'Urban Street
Boyle, James Louis	Georgetown	Butcher, Stabroek Market	Income	
Braggins, Albert Edwin	Georgetown	Clerk, Brodie & Rainer, Ltd.	Salary	
Brathwaite, Joseph	Kitty	Gold-digger	Property	Kitty
Brathwaite, Nath. Augustus	Georgetown	Clerk, W. Fogarty	Income	
Brandon, John Ernest	Georgetown	Clerk, B. B., McC. & Co., Ltd.	do	
Brassington, Hugh McNeil	do	Clerk, Col. Bank	Salary	
Brassington, William Wickham	do	Mercantile Clerk, F. J. Bankart.	do	
Brealy, Wilfred	Providence	Planter	Income	
Brebner, Arthur Henry	Georgetown	Clerk, B.G. Bank	do	
Brewster, Thomas	Georgetown	Engineer, Dem. Foundry	Salary	
Bristol, Alexander	Beterverwagting	Mason	Property	Beterverwagting
Bristol, James	Golden Grove	Farmer	do	Golden Grove
Brodie, David Fox	Pln. Providence	Planter	Salary	
Brodricks, James	Golden Grove	Farmer	Property	Golden Grove
Brookes, George Whalley	Georgetown	Clerk, B. B., McC. & Co., Ltd,	Salary	
Brown, Andrew	Mahaicony	Farmer	Property	Mahaicony
Brown, George Wilkinson	Georgetown	Clerk, Col. Coy.	Salary	
Brown, William	do	Clerk, Col. Coy.	do	
Brown, William	Friendship	Engineer	Property	Friendship
Browne, Joseph Fitzgerald	Agricola	Gold-digger	do	Agricola
Browne, Nathaniel	Mahaicony	Gold-digger	Income and Property	Mahaicony
Browne, William Matthew	Pln. Success	Engineer	Salary	
Bruce, Robert	Fellowship	Farmer	Property	Fellowship
Brumell, Charles	Pln. Hope	Planter	Salary	
Brumell, George	Georgetown	Engineer	do	
Brumell, John Cubison	do	Clerk, New Col. Coy.	Income	
Brumell, Leslie Hugh	do	Clerk, Smith Bros. & Co., Ltd.	Income	
Bryant, Bertram Herbert	Pln. Enmore	Overseer	Salary with board and lodging.	
Bryant, Dudley Della Poer	Ruimveldt	Planter	Salary	
Bryden, John Carlton	Georgetown	Clerk, Sprostons, Ltd.	do	
Bugle, Maurice Holl	Georgetown	Clerk, B. B., McC. & Co.	do	
Bulcock, Samuel William	Mocha Village	Driver, Farm	Property	Mocha Village
Bullen, Frederick Adolphus	Zes Kinderen	Tailor	Income	Plaisance
Bunbury, John William	Plaisance	Farmer	Property	do.
Bunbury, Joseph	Plaisance	Carpenter	Property	do.
Bunbury, Robert V.	Pln. Schoon Ord	Overseer	Salary with board and lodging.	
Bunbury, Walter Melville Tilliman	Versailles	Book-keeper	Income	
Bunyan, George	Georgetown	Clerk, Smith Bros. & Co., Ltd.	do	
Bunyan, George	do	Clerk, People's Pawnbroking Co.	Salary	
Burch, Gilbert	Georgetown	Clerk, B. B., McC. & Co., Ltd.	Salary	
Burgess, Benjamin Charles	La Penitence	Woodcutter	do	
Burnett, Edward	Albouy's Town	Stevedore	Property	Albouystown
Burrowes, Reynold	Buxton	Tailor	Income	
Busey, John Lodwyk	Pln. Nonpareil	Overseer	do	
Buttery, William	Georgetown	Clerk, Currie's	Income	
Cabral, Flavis	Georgetown	Canvassing Agent, F. Bankart & Co.	Salary	
Cabral, Jose	Georgetown	Clerk, Smith Bros.	Salary	
Cady, Charles Morton Unietke	Pln. Nismes	Overseer	do	
Caldeira, Jose	Georgetown	Retail Spirit Dealer	Income	
Calder, George William	Pln. Hope	Panboiler	Salary	
Callender, Charles	Triumph	Gold Digger	Property	Triumph
Callender, Wm. Albertus	Buxton	Bookkeeper	do	Buxton
Camacho, Manoel	Georgetown	Clerk, G. Bettencourt & Co.	Salary	
Camacho, Manoel Perreira	do	Merchant	Income	
Camacho, Manoel Perreira, Jnr	do	Clerk, M. P. Camacho	do	
Cambridge, A. S.	Friendship	Bricklayer	Property	Friendship
Cameron, Abraham Van Battenburg	Pln. Versailles	Overseer	Salary with board and lodging	
Cameron, Donald Charles	Sparendaam	Shopkeeper	Property	Sparendaam
Cameron, Isaac	Craig Village	Mason	do	Craig
Cameron, John	Georgetown	Book Keeper, Ice Depôt	Salary	

Digitized by Google

Juror's Name. Surname—Christian Name.	Place of Abode.	Title, Quality, Calling or Business.	Nature of Qualification.	Situation of Immovable Property, and Nature of Interest.
Campbell, Ronald Vivian Bruce	Georgetown	Clerk, Dem. Co. Ld	Salary	
Campbell, Samuel	Mahaicony	Carpenter	Property	Mahaicony
Cannon, James	Georgetown	Asst. Secretary, Hand-in-Hand	Salary	
Cannon, Nelson	do	Auctioneer	Income	
Canterbury, Henry	La Bonne Mere	Carpenter	do	
Canterbury, William	do	Engineer	Income and Property	Supply Village
Carrington, Thos. Melancthon	First St., Albert Town	Master Carpenter	Income	
Carson, Andrew James McLeod	Pln. Wales	Planter	do	
Carter, Augustus Charles	Albert Town	Carpenter, J. B. Sharples	Income	
Carter, Robert	Buxton	Carpenter	Property	Buxton
Carto, John	Georgetown	Bookkeeper, Ice Depôt	Salary	
Carvalho, Joseph	do	Bookkeeper	do	
Caryl, Robert	Good Intent	Farmer	Property	Good Intent
Casey, Joseph Adolphus	Georgetown	Asst. Jeweller	Salary	
Castagne, Herman Charles	do	Commission Agent and Proprietor	Income	
Castello. Israel	Airy Hall, Mahaicony	Farmer	Property	Airy Hall, Mahaicony
Castilho, Eli François Del	Georgetown	Clerk, Booker Bros.	Salary	
Cassels, John Borlase	do	Director B.B. & Co.	Income	
Cendrecourt, Joseph Walter	Georgetown	Bookkeeper, Argosy Co.	Salary	
Chabral, Jules Emil	do	Clerk, Fogarty	do	
Chalmers, Patrick Murrison	De Kinderen	Planter	do.	
Chapman, Joseph Ivelaw	Georgetown	Merchant	Income	
Chapman, Nathaniel	do	Clerk, B.B., McC.	Salary	
Charles, Jacob Dodson	Helena	Overseer	Property	Mahaica
Charles, Leopold Alexander	Kitty	Cattle Farmer	Income & Property	Kitty
Charles, Richard	Golden Grove	Farmer	Property	Golden Grove
Charles, William	Craig Village	Carpenter	do	Craig
Chatterton, Harry	Georgetown	Merchant, Strickland	Income	
Chee-a-Tow, Theophilus Milton	do	Clerk, Sandbach, Parker & Co.	Salary	
Cheeks, Lewis Rowe	do	Clerk Valladares & Co.	do	
Cheesewright, Frederick William	do	Proof Reader, Argosy	do	
Chetty, Joseph	Mahaicony	Commission Agent	Property	Mahaicony
Chin, Joseph	Georgetown	Clerk, C. S. Chung, & Co. Ltd	Salary	
Choy, J. T.	Friendship	Shopkeeper	Property	Friendship
Christiani. Charles Chatterton	Pln. Diamond	Bookkeeper	Salary	
Christie, James	Georgetown	Clerk, Sprostons, Ltd.	do	
Christmas, Alexander	Stanley Town	Village Overseer	Property	Stanley Town
Christmas, Nelson	do	Farmer	do	do
Chung, Henry Lee	Pln, Windsor Forest	Shopkeeper	Salary	
Chung, John	Sister's Village	do	Income	
Chung, Samuel	Albouy's Town	Butcher	Property	Albouy's Town
Clarke, Alfred Bennett	Georgetown	Clerk, Col. Bank	Salary	
Clarke, Arthur Tyler	do	Clerk, Town Hall	Income	
Clarke, jnr., Edward	Sparendaam	Carpenter	Property	
Clarke, Edward A.	do	Manager, Rice Mill	Salary	
Clarke, Joseph E.	Mahaica	Coppersmith	do and Property	Sparendaam Mahaica
Clarke, Richard E.	Coverden	Farmer	Property	Coverden
Cleary, William D.	Georgetown	Accountant Mara-Mara Gold Mining Co.	Income	
Clonwell, Hubert A.	Two Friends	Farmer	Property	Two Friends
Cockerton, F. Henri	Pln. Leonora	Planter	Salary	
Collette, Donald Piercy	Georgetown	Clerk, Wieting & Richter	Income	
Collier, Charles Benjamin	Georgetown	Clerk, Sandbach, Parker & Co.	Salary	
Collier, Edward Charles	do	do Hand-in-Hand Ins.	do	
Collins, Abraham	Bel Air	Butcher	Income	
Collins, David	Golden Grove	Farmer	Property	Nabaclis
Collins, Eleazer	Two Friends	do	Income	
Collins, F. W.	Nabaclis	Gold Digger	Property	do
Collins, Grandison	Two Friends	Farmer	Income	
Collins, Hamlet	Victoria	do	Property	Victoria
Collins, Munro	do	do	do	do
Collins, Robert Herman	Pln. Enmore	Bookkeeper,	Salary	
Colvin, Leon Joseph	Georgetown	Accountant, B. G. Bank	do	
Colvin, William Valentine	do	Cashier, Railway Co.	do	
Comach, Hilary Denis	Pln. Farm	Planter	do	
Conrad, Bernard Sheia	Georgetown	Commission Agent	Income	
Conway, Samuel Theophilus	do	Carpenter	do	
Cooper, D. R.	Victoria	Farmer	Property	Victoria
Cooper, Royston Henry	Georgetown	Clerk, The Dem. Co., Ld.	Salary	
Cooper, William	Victoria	Gold Digger	Property	do
Corbin, James Evans	Georgetown	Sanitary Inspector	Income	

Digitized by Google

Juror's Name. ne—Christian Name.	Place of Abode.	Title, Quality, Calling or Business.	Nature of Qualification.	Situation of Immovable Property, and Nature of Interest.
Antonio	Friendship	Salesman	Property	Friendship
C. A.	Victoria	Clerk	do	Victoria
Jose	do	do	do	do
Mortimer	Georgetown	Watchmaker	Income	
Rudolph Adolphus	do	Clerk, Dem. Elec. Co.	Salary	
rles A.	Georgetown	Master Carpenter	Salary	
n Theodore	Nonpariel	Foreman Engineer	do	
	Georgetown	Cutter, Santos, De Cairos & Co., Ltd.	do	
ter Massiah	do	Clerk, Curtis, Campbell & Co.	do	
n	Georgetown	Carpenter	Income	
n Elliott	Georgetown	Town Overseer	Salary	
bert Routledge	do	Secretary, Smith Bros. & Co.	do	
liam	do	Clerk, Sprostons.	do	
n Frederick	do	Engineer, Dem. Foundry	Income	
Charles	Kitty	Butler	Property	Kitty
John Lindsay	Sisters, W.B.	Overseer	Salary	
Lazarus	Mahaicony	Farmer	Property	Mahaicony
nes Henry	Georgetown	Assistant Electric Engineer	Salary	
ul, jnr.	do	Atty. Sandbach, Parker & Co.	do	
rthur	Pln. Uitvlugt	Overseer	Income	
William	Pln. De Kinderen	Planter	do	
id John	Georgetown	Furniture Dealer	do	
ph Alexander	Bagotville	Farmer	Property	Bagotville
ames	Buxton	Carpenter	do	Buxton
h, Arthur John	Georgetown	Clerk, Fogarty, Ld	Income	
Felix A.	Georgetown	Carpenter	Property	W½ lot N W, Bent St.
James Blair	Pln. Cane Grove	Planter	Income	
Samuel Augustus	Georgetown	Saddler, Knox & Co.	Salary and Property	Lot 230, South Road, Bourda
ido Augusto	Georgetown	Wharfinger, Thom & Cameron	Salary	
James	do	Journalist, Daily Chronicle	do	
John	do	Manager, Argosy	do	
William	do	Accountant	Income	
Alexander	Beterverwagting	Engineer	Property	Beterverwagting
s J.	Friendship	Gold Digger	do	Friendship
iam Stewart	Leonora	Planter	Salary	
l Ignatius	Georgetown	Clerk, Bettencourt & Co.	do	
oel	Nabaclis	Shopkeeper	Property	Nabaclis
o	Victoria	do	do	Victoria
ino	Georgetown	Clerk, Santos, De Cairos & Co.	Salary	
hn	Georgetown	Book-keeper, Pimento & D'Oliveira	Income	
fred	Mahaica	Storekeeper	Property	Mahaica
V.	Mahaicony	Shopkeeper	do	Mahaicony
ncis G.	Albouystown	do	Immovable Property	Albouystown
ncis	Georgetown	Clerk, Smith Bros. & Co., Ld.	Income	
el Correia	Mahaicony	Shopkeeper	Property	Mahaicony
cisco Rodrigues	do	Clerk, J. P. Santos & Co.	Salary	
el Henrique	Georgetown	Clerk, Smith Bros.	Income	
t Pemberton	Pln. Leonora	Planter	Salary with board and lodging	
nas Henderson	Georgetown	Clerk, B. G. Bank	Salary	
oel	do	Retail Spirit Dealer	Income	
r	Pln. Enmore	Planter	Salary	
bert	Georgetown	Balata Agent	do	
onio F.	Georgetown	Retail Spirit Dealer, 20, Water St.	Income	
oel	Mahaica	Retail Spirit Dealer	Property	Mahaica
ck Adolphus	Georgetown	Engineer, Argosy	Income	
lexander	Versailles	Planter	Salary	
Felix	Georgetown	Clerk, B.B., McC & Co., Ltd.	do	
xander	Pln. Cane Grove	Planter	Salary with board and lodging	
	Georgetown	Clerk, Sprostons, Ltd.	Salary	
	Pln. Versailles	Planter	Salary and Board	
Figueira	Georgetown	Clerk, Fogarty & Co.	Salary	
uis	Triumph	Shopkeeper	Property	Triumph
rks	Den Amstel	Gold Digger	do	DenAmstel
	Georgetown	Shopkeeper	do	Georgetown
	Kitty	do	do	Kitty

Digitized by Google

Juror's Name. Surname—Christian Name.	Place of Abode.	Title, Quality, Calling or Business.	Notice of Qualification.	Situation of Immovable Property, and Nature of Interest.
Da Silva, João Pedro	Best & Phœnix	Retail Spirit Dealer	Income	
Da Silva, Pedro	Pln. Hope	Shopkeeper,	do	
Dathorne, Robert Edward	Georgetown	Compositor *Argosy*	Salary	
David, Henry	Golden Grove	Farmer	Property	Golden Grove
David, Robert Alexander Theophilus	Georgetown	Shopkeeper	Income	
David, Rodney	Golden Grove	Farmer	Property	do
David, William Benjamin	Plaisance	Overseer	do	Ann's Grove & Two Friends
Davidson, John	Pln. Java, Canal No. 1	Manager	Salary	
Davidson, John	Georgetown	Clerk, Flett, Smith & Co.	do	
Davies, Thomas William	Pln. Wales	Planter	do	
Davis, George Henry	Georgetown	Clerk, Wieting & Richter	Salary	
Davis, Harold Everard	do	Clerk, Chapmans, Ltd.	Income	
Davy, Reginald Matthew	Pln. Diamond	Planter	Salary	
Daw, Richard	Albouystown	Engineer	do	
Dawson, Benjamin	Mocha	Farmer	Property	Albouystown
D'Cairos, Manoel	Georgetown	Merchant	Income	
D'Cambra, João	do	Bookkeeper	do	
D'Costa, Francis Gonsalves	do	Clerk, D'Andrade & Co.	do	
De Abreu, Claudino	do	Merchant [& Co.	do	
De Abreu, Francis Edward	do	do A. D'Andrade	do	
De Abreu, Joao	do	Spirit Dealer	do	
De Abreu, Jose	Georgetown	Mechanic, Webb Bros.	Salary	
De Abreu, Julio	do	Clerk, Santos, De Cairos & Co.	do	
De Abreu, V. N.	Kitty	Shopkeeper	Property	Kitty
De Andrade, Augustus Abilio	Georgetown	Clerk, W. Fogarty, Ltd.	Salary	
De Andrade, John	do	Clerk, Smith Bros. & Co., Ltd.	do	
De Barros, Antonio Francisco	do	Clerk, G. Bettencourt & Co.	do	
De Caires, Francis	do	Clerk, Smith Bros. & Co., Ltd.	do	
De Caires, John	do	do	do	
De Caires, Salvador	do	Clerk, B.G.M. Ins. Co.	do	
De Cambra, Henry	do	Clerk, Thom & Cameron	do	
De França, Francis	Golden Grove	Butcher	Property	Golden Grove
De Franca, Manuel Mendes	Georgetown	Clerk, Rodrigues & De Abreu	Salary	
De Freitas, Alfred	do	Clerk, W. Fogarty, Ltd.	do	
De Freitas, Constantine	do	Clerk, J. N. Perreira, Ltd.	do	
De Freitas, Jacintho Simao	do	Secy. B. G. Pawn-Broking & Trading Co.	Income	
De Freitas, John	do	Clerk, Smith Bros. & Co., Ltd.	Salary	
De Freitas, Joao J.	do	Clerk, Rodrigues & Abreu	do	
De Freitas, Jose	Sparendaam	Shopkeeper	Property	Sparendaam
De Freitas, John Jose	Georgetown	Salesman, Rodrigues & Abreu	Income	
De Freitas, John Jose	do	Retail spirit dealer	do	
De Freitas, John Jose	do	Provision storekeeper, Stabroek Market.	do	
De Freitas, Louis	Hague	Clerk	Salary	
De Freitas, Manoel Eljydio	Georgetown	Clerk Internat'nal Pawn Brokery	Income	
De Freitas, Manoel Gregorio	Albouystown	Farmer	Property	Albouystown
De Freitas, Maximano Jose	Georgetown	Clerk, J. P. Santos & Co.	Income	
De Freitas, Joseph Emanuel	do	Clerk, W. Fogarty, Ltd.	do	
De Haart, Martin Luther	Triumph	Engineer	Property	Triumph
De Lackalom, John Charles	Georgetown	Engineer D.E. Co.	Salary	
Delafons, Harry Yardley	do	Attorney, Booker Bros., & Co.	Income	
Delph, Charles Adolphus	do	Cabinetmaker	Income	
Delph, Charles Noel	do	Book-keeper Daily Chronicle	do	
Delph, William Ewing	Pln. Vriesland	Planter	Salary with board and lodging	
De Mattos, Antonio	Victoria	Shopkeeper	Property	Victoria
De Mattos, Augustus C.	Georgetown	Clerk, Forgarty	Salary	
De Mattos, Jose	do	Clerk, J. P. Santos, & Co.	Income	
De Mendonça, Manoel	do	Merchant	do	
Dempster, David Brett	Pln. Diamond	Storekeeper	Salary	
Dempster, John Edmonston	Georgetown	Clerk, B.B., McC. & Co. Ltd.	Income	
Denny, Alfred Dawson	do	Clerk, Town Hall	do	
Dennis, Jacob Alexander	Beterverwagting	Bricklayer and Butcher	Property	Beterverwagting

Digitized by Google

JUROR'S NAME. Surname—Christian Name.	Place of Abode.	Title, Quality, Calling or Business.	Nature of Qualification.	Situation of Immoveable Property, and Nature of Interest.
Dennis, Robert Thomas	Georgetown	Clerk, B.B., McC. & Co., Ltd.	Salary	
De Nobrega, Francis Antonio	do	Sanitary Inspector	do	
De Nobrega, John	Mahaica	Landed proprietor	Property	Mahaica
De Oliveira, Jose Pedro	Georgetown	Agent	Income	
De Paiva, Manoel	do	Retail Spirit Dealer	do	
De Ryck, George	Mahaicony	Carpenter	do	
De Santos, John	Nabaclis	Shopkeeper	Property	Nabaclis
De Silva, Alipio	Georgetown	Clerk, Smith Bros.	Salary	
De Silva, Carlos Izedro	Plaisance	Shopkeeper	do	
De Silva, Joseph Henry	Georgetown	Clerk, Demerara Boot Factory	do	
De Silva, M. G.	Victoria	Salesman		
De Silva, Manoel Pereira	Triumph	Fisherman	Property	Victoria
De Silva, Pedro	Ann's Grove	Spirit Dealer	do	Triumph
De Souza, Antonio	Georgetown	Storekeeper	Income and Property	Ann's Grove
De Souza, Antonio	do	Spirit Dealer	Income	
De Souza, Joao Antonio	do	Merchant	do	
De Souza, Joao Estevao	do	Storekeeper	Property	Georgetown
De Souza, Jose R.	Sparendaam	Shopkeeper	do	do
De Souza, Louis	Victoria	Overseer	Property	Spaarendaam
De Souza, Manoel Gomes	Georgetown	Retail spirit dealer	Income	
De Souza, M. N.	Helena	Shopkeeper	do	
Dettering, Peter Lambert Layne	Georgetown	Clerk, Smith Bros.	Property	H-en-Veldt
Devers, Wilfred	Pln. Non Pareil	Overseer	Salary	
Devlin, Henry Little	Pln. Wales	Chemist	Salary with board and lodging	
Devonish, John Clare	Georgetown	Accountant, Town Clerk's Office	Income	
Devonshire, Fitzherbert	do	Coppersmith, Sprostons	Salary	
Dewar, James Bolton	do	B'kbinder, Argosy	do	
Dey, George	Georgetown	Baker	do	
Dey, Jonas A.	Stabroek Market	Furniture dealer	Income	
Dey, Robert	Georgetown	Baker	Salary	
D'Freitas, Manoel G.	Albouystown	Tanner	Property	Albouystown
Dias, Domingo J. da Costa	Georgetown	Clerk, J. P. Santos & Co.	Salary	
Dias, Manoel, jnr.	Plaisance	Shopkeeper	Income	
Dickie, D. D.	Bagotville	Farmer	Property	Bagotville
Diuzey, Frederick Augustus	Georgetown	Goldsmith, Schuler & Sons	Salary	
D'Oliveira, Enoch Manoel	do	Agent	do	
Donald, John	Pln. Lusignan	Planter	do	
Donnelly, David	Georgetown	Bookkeeper, Railway	do	
Doris, Alexander	Triumph	Farmer	Property	Triumph
D'Ornellas, Auguste Bernard	Georgetown	Clerk, Demerara Boot Factory	Salary	
D'Ornellas, Charles Conrad	do	Clerk, Argosy	do	
D'Ornellas, F.	do	Journalist	do	
D'Ornellas, Manoel	do	Merchant	Property	Georgetown
D'Ornellas, Manoel	do	Clerk, J. P. Santos & Co.	Salary	
Dos Santos, Arthur Vasco	do	Clerk, J. P. Santos & Co.	do	
Douglas, George T.	Buxton	Carpenter	Property	Buxton
Douglas, Reginald Lloyd Lorington	Georgetown	Clerk, Sprostons	Salary	
Dover, Abel Harmon	Victoria	Farmer	Property	Victoria
Dover, George	Buxton	Gold Digger	do	Buxton
Dowding, Thomas Brathwaite	Pln. Ogle	Overseer	Salary with board and lodging	
Downer, Walter Vernon	Georgetown	Accountant, G'town. Stables	Salary	
Drayton, David	do	Clerk, Demerara Foundry	Income	
Drayton, Frank	Pln. Diamond	Book-keeper	Salary	
Drayton, William	Georgetown	Clerk, Dem. Elec. Coy.	Salary	
Driver, R.	do	Piano Agent	Income	
Dryden, Edward Jas. Morgan	Pln. Diamond	Planter	Salary with board and lodging	
D'Silva, Abel Maria	Georgetown	Attorney	Salary	
D'Silva, Manoel	Pln. Hope	Shopkeeper	Income	
D'Silva, Manoel Cypriano	Kitty	Proprietor [or	do	
Duke, William Henry	Triumph	Build'ng Contract-	Property	Triumph
Dummett, Alexander	Georgetown	Bricklayer	do	Georgetown
Dummett, Frederick	do	Coach builder	Income	
Dummett, Joseph Nathaniel	do	Foreman Pattern Maker Dem. Foundry	Salary	
Dumont, Fred	do	Clerk, N. Cannon	Income	
Duncan, Alex. K. F.	do	Gen. Director Smith Bros.	do	
Duncan, Hubert St. Clair	Pln. La Bonne Intention	Planter	Salary with Board	
Dundas, Josiah	Georgetown	Carpenter	Income	
Dunn, Daniel Percy	do	Carpenter	do	

Digitized by Google

JUROR'S NAME. Surname—Christian Name.	Place of Abode.	Title, Quality, Calling or Business.	Nature of Qualification.	Situation of Immovable Property, and Nature of Interest.
Dunn, Ernest Edwin	Pln. Providence	Planter	Income	
Dunn, Robert Laverick	Pln. Success	Overseer	Salary with board and lodging	
Durno, William	DeKinderen	Planter	Salary	
Durant, Thomas A.	Georgetown	Clerk, Strong and Driver, Ltd.	do	
Earl, Joseph Nathaniel	do	Shopkeeper	Income	
Eastman, George Reginald	Ann's Grove	Gold-digger	Property	Ann's Grove
Easton, Charles Hart	Pln. Enmore	Overseer	Salary	
Edghill, Richard Byron	Georgetown	Clerk, W. & R.	do	
Edmond, Joseph	Pln. La Bonne Mere	Planter	do	
Edward, James	Good Intent	Blacksmith	Property	Good Intent
Edwards, Alexander	Buxton	Farmer	Income	Buxton
Edwards, Clarence B.	Georgetown	Shoemaker	do	
Edwards, Clyde C.	Georgetown	Agent	Salary and	
Edwards, Eugene	Albouystown	Clerk, W. Fogarty	Property	Albouystown
			Income	
Edwards, George	Georgetown	Agent	Property	
Edwards, Prince William	Den Amstel	Engineer	Income	
Elcock, Simeon Cowes	Georgetown	Carpenter	Income	
Elder, Stephen Codrington	do	House Agent	do	
Elias, Esau	Victoria	Baker	Property	Victoria
Ellis, Randolph	Georgetown	Clerk, Smith Bros. & Co., Ltd	Income	
Europe, George	Victoria	Mason	Property	Victoria
Europe, Jas. Gilbert Smith	Buxton	Gold Digger	do	Buxton
Evans, Frank	Pln. Wales	Planter	Salary	
Evans, Jeremiah Josiah	Bagotville	Cooper	Property	Golden Grove
Evelyn, Albert Finlayson	Georgetown	Clerk, B.G. Bank	Income	
Evelyn, George James	do	do Dem. M.L.A. Society, Ltd	do	
Evelyn, J. J.	Golden Grove	Building Contractor	Salary	
Ewing, David	Georgetown	Clerk	Property & Income	Georgetown
Ewing, Soloman	do	do	Salary	
Fanfair, Joseph	De Kinderen	Engineer	Salary	
Faria, Jose Gomes	Plaisance	Shopkeeper	Property	Plaisance
Farnum, Richard Henry Ali	Georgetown	Butcher	Income	
Farnum, Richard Herbert	do	Clerk, Sprostons, Ltd.	Salary	
Farrar, Cecil	Georgetown	Attorney, Davson & Co.	Salary	
February, Nelson	Pln. Diamond	Panboiler	do	
Fernandes, Antonio Hermengildo	Georgetown	Clerk, Santos, De Cairos & Co.	do	
Fernandes, Augusto	do	Clerk of Markets	Income	
Fernandes, Francisco Joao	do	Retail spirit dealer Black Lion	Salary	
Fernandes, J.	Buxton	Shopkeeper	Property	Buxton
Fernandes, John	Georgetown	Clerk, Smith Bros.	Income	
Fernandes, Jose	do	Clerk, Fogarty, Ld	Salary	
Fernandes, Manoel da Santa Cruz	do	Sec. People's Pawnbroking Co.	Income	
Fernandes, Premio Augustinho	do	Clerk, B.B. & Co.	Income	
Fernandes, Jose	Belfield	Merchant	do	
Ferguson, Arthur Duncan	Georgetown	Clerk, B.G. Bank	Income	
Ferguson, John Alexander	Pln. Uitvlugt	Planter	Salary	
Ferguson, John Wilkie	Georgetown	Engineer, Sprostons, Ltd.	do	
Ferguson, Morris	Pln. Wales	Overseer	do	
Ferreira, Augustinho	Georgetown	Clerk, Bettencourt	do	
Ferreira, Carlos	do	Clerk, Booker Bros & Co.	Income	
Ferreira, Francis Nicholas	Georgetown	Clerk, Ferreria & & Gomes	Salary	
Ferreira, John A.	Triumph	Shopkeeper	Income	
Ferreira, Jose Ignatius	Georgetown	Clerk, G. Bettencourt & Co.	Salary	
Ferreira, Manoel	Plaisance	Salesman, D'Aguiar Bros.	Income	
Ferreira, Manoel	Ann's Grove	Farmer	Property	Ann's Grove
Ferreira, Manoel Felix	Albouystown	Baker	Salary	
Ferreira, Remigio	Georgetown	Retail spirit dealer	Salary	
Fidell, Benjamin	Victoria	Carpenter	Property	Victoria
Fidell, Charles William	do	do	do	do
Field, Charles Bowden	Georgetown	Printer Daily Chronicle	Salary	
Field, James Hooten	do	Clerk, B. Bros.	do	
Figueira, Jose	do	Clerk, C. D'Abreu	do	
Fisher, Edward Arthur	do	Watchmaker	Income	
Fisher, Joseph Patrick	do	Clerk, W. Fogarty	Salary	
Fitt, Richard	Georgetown	Clerk, W. Fogarty, Ltd.	do	
Fitzpatrick, Joseph Dudley	do	Merchant	Income	
Fleming, Robert Smith	Mon Repos	Planter	Salary with board	
Fletcher, William Cuthbert	Georgetown	Clerk, A. Russell	Salary	
Fong, Jacob	Anna Catharina	Shopkeeper	Income	
Force, James	Stanleytown	Farmer	Property	Stanley Town.

Digitized by Google

JUROR'S NAME. Surname—Christian Name.	Place of Abode.	Title, Quality, Calling or Business.	Nature of Qualification.	Situation of Immovable Property, and Nature of Interest.
Ford, James	Kitty	Carpenter	Property	Kitty
Ford, John	do	Farmer	do	do
Forde, William	Bagotville	Farmer	Income	
Forrester, Charles	Georgetown	Clerk, W. Fogarty	Salary	
Forsyth, Evan Nathaniel	Georgetown	Clerk, W. Fogarty	Salary	
Forte, Thomas William	do	Bricklayer	do	
Forte, Elliott Delafons	Pln. Cane Grove	Planter	do	
Foster, Joseph Edward	Sparendaam	Master Painter	Property	Sparendaam
Fowler, Maxwell Winter	Georgetown	Agent	Income	
Fowler, Richard	Pln. Wales	Planter	Salary	
France, William Henry	Schoon Ord	Overseer	do	
Franker, Benjamin Emanuel	Georgetown	Clerk, W. & R.	do	
Franker, Frank Owen	do	do	do	
Franklin, Charles Adolphus	do	Piano Tuner	do	
Fraser, Cornelius	Two Friends	Engineer	Property	Two Friends
Fraser, Israel	La Retraite	Farmer	do	La Retraite
Fraser, John Duncan	Pln. Cove and John	Planter	Salary with board	
Fraser, Joseph Alexander	Ann's Grove	Farmer	Property	Ann's Grove
Fraser, Stephen Alexander	Georgetown	Clerk, Sprostons	Salary	
Fraser, Samuel James	do	Cashier, Dem. Co.	do	
Fritsche, Francois	Leonora	Planter	Salary	
Fulton, Claude Arthur Hamilton	Pln. Wales	do	do	
Fulton, Wallace Auchmity Graeme	Pln. Success, E. C.	Overseer	Salary with board and lodging	
Fung-a-Fat, Charles	Nonpareil	Spirit Dealer	Income	
Fung Shing, Allan	Buxton	Shopkeeper	Property	Buxton
Gaadwah, W. A.	Triumph	Goldsmith	Income	
Gainfort, Benjamin Harrop	Georgetown	Asst. Secretary, Sprostons, Ltd.	Salary	
Gangadin	Agricola	Farmer	Property	Agricola
Garrett, George	Georgetown	Engineer, Sprostons, Ltd.	Salary	
Garrett, George Edward Albert	Ruimveldt	Planter	Salary	
Gaskin, Harrison Smith	Clonbrook	Farmer	Property	Clonbrook
Gaskin, Henry	Georgetown	Engineer, Dem. Foundry	Property	Georgetown
Gaskin, Henry	do	Engineer	Income	
Gaskin, Philip Mortimer	do	Clerk, Chapmans,	Salary	
Gaskin, Thomas Nathaniel	do	Carpenter [Ld.	Property	do
Geddes, Harry Gustavus	Georgetown	Clerk, Argosy	Salary	
Geering, Sydney	Pln. Diamond	Planter	Salary with board	
Gemmel, James Warwick	Georgetown	Engineer Water	Salary	
Gemmel, William Bryce	Pln. Cane Grove	Planter [Works	Salary with board and lodging	
Gemmell, David Russell	Pln. Lusignan	Planter	Salary	
Gemon, Ignatuis	Georgetown	Clerk, W. Fogarty, Ltd.	do	
George, Francis Henry	do	Merchant's Clerk S. Parker & Co.	do	
Gerrett, Leopold Eustace	Pln. Diamond	Planter	Salary with board	
Gibson, Walter Lang	Georgetown	Clerk, B. B. McC. & Co., Ltd.	Salary	
Gilbert, John	Ann's Grove	Gold-digger	Property	Ann's Grove
Gilchrist, Frank Chas. Fisher	Pln. Diamond	Planter	Salary with board and lodging	
Giles, Charles Christopher	Georgetown	Agent	Income	
Giles, Henry Rose	Pln. Nismes	Planter [& Co.	Salary	
Gill, Frank	Georgetown	Clerk, Smith Bros.	do	
Gittens, Alfred Ernest Montrose	do	Carpenter	Income	
Gittens, Joseph Christopher	do	do	do	
Glasgow, William	Nabaclis	Gold Digger	Property	Nabaclis
Gleadow, George	Pln. De Kinderen	Planter	Income	
Gomes, Antonio	Georgetown	Clerk, Bettencourt & Co.	Salary	
Gomes, Antonio	do	Retail spirit dealer	Income	
Gomes, Antonio Phillip	Friendship	Clerk	Property	Friendship
Gomes, Bernardino Diceno	Plaisance	Shopkeeper	do	Plaisance
Gomes, Diogo	Georgetown	Clerk, J. P. Santos & Co.	Salary	
Gomes, Frank	do	Clerk, Smith Bros.	do	
Gomes, Francis	Friendship	Clerk	Property	Friendship
Gomes, Francis Adolphus	Mahaica	Shopkeeper	Income	
Gomes, Joao Augusto	Georgetown	Clerk, Rodrigues & Abreu	Salary	
Gomes, John Richard	Friendship	Clerk	do	
Gomes, Jose	Georgetown	Clerk, Smith Bros. & Co.	Income	
Gomes, Jose	do	Clerk, Ferreira & Gomes	do	
Gomes, Joseph Homen	do	Merchant, J. H. Gomes & Co.	Income	
Gomes, Jose T.	do	Retail spirit dealer	do	
Gomes, Jose Valencio	Triumph	Baker	Income	
Gomes, Julio Nicolau	Kitty & Alex. Ville	Shopkeeper	Property	Kitty & Alex. Ville.
Gomes, Louis	Georgetown	Clerk, Ferreira & Gomes	Income	
Gomes, Louis Frederick	Friendship	Clerk	Salary	
Gomes, Manoel	Georgetown	Clerk, B. B. McConnell & Co.	do	

Digitized by Google

JUROR'S NAME. Surname—Christian Name.	Place of Abode.	Title, Quality, Calling or Business.	Nature of Qualification.	Situation of Immovable Property, and Nature of Interest.
Gomes, Manoel	Georgetewn	Clerk, Smith Bros.	Salary	
Gomes, Manoel	do	Merchant, Ferreira & Gomes	Income	
Gomes, Manoel	do	Salesman Dem. Ice House	Salary	
Gomes, Manoel	Friendship	Retail spirit dealer	Income	
Gomes, Manoel Homen	Georgetown	Clerk, J. H. Gomes & Co.	do	
Gonsalves, Albert	do	Secty. G. Bettencourt & Co.	do	
Gonsalves, Anthony Rodrigues	do	Clerk, G. Bettencourt & Co.	do	
Gonsalves, Augustus Francis	Georgetown	Clerk, Smith Bros.	Salary	
Gonsalves, Carlos Conrado	do	Merchant, J. P. Santos & Co.	do	
Gonsalves, Francisco	do	Clerk, Smith Bros.	do	
Gonsalves, John	Triumph	Shopkeeper	Salary	
Gonsalves, John Aloysius	Georgetown	Clerk, W. Fogarty	do	
Gonsalves, John Laurence	Pln. Hope, E.C.	Planter	Income	
Gonsalves, Jose	Georgetown	Tinsmith	do	
Gonsalves, Jose	do	Clerk, Smith Bros. & Co.	do	
Gonsalves, Jose	Albouystown	Sh pkeeper	do	
Gonsalves, Manoel	Georgetown	General Manager, Bettencourt & Co.	do	
Gonsalves, Manoel	Friendship	Shopkeeper	Property	Friendship
Gonsalves, Manoel	Georgetown	Clerk, Smith Bros. & Co.	Income	
Gonsalves, Manoel Aloysius	do	Clerk, Bettencourt & Co.	do	
Gonsalves, Manoel R.	do	Merchant	Property	Georgetown.
Goodacre, Noel Henry Johnson	Pln. Providence	Planter	Salary	
Goodfellow, Alleyne Alexander	Pln. Farm	do	do	
Goodluck, Joseph B.	Friendship	Farmer	Property	Friendship
Goodridge, James Nathaniel	Georgetown	Butcher	Income	
Gordon, Edward B.	Mahaicony	Landed Proprietor	Property	Pln. Spooner
Gordon, John Paul Greathead	Georgetown	Clerk, W. Bagot & Co.	Salary	
Gordon, Paul	Sparendaam	Bookkeeper	do	
Gordon, Thomas McCreath	Spooner, Mahaicony	Landed Proprietor	Property	Spooner
Goring, George Arthur Hill	Georgetown	Secretary, Sprostons, Ltd.	Salary	
Goring, John Edmund	do	Jeweller	Income	
Goring, William Henry	do	Gold Digger	do	
Gould, Thomas Augustus	Stanley Town	do	Property	Stanley Town
Goulding, James	Pln. Houston	Planter	Salary	
Goveia, Francis	Ann's Grove	Storekeeper	Income	
Goveia, John	Beterverwagting	Shopkeeper	Property	Beterverwagting
Goveia, Jose	Kitty Village	Manager, Rum-shop	Income	
Gouveia, Augustine	Agricola	Shopkeeper	Property	Agricola
Gouveia, John	Two Friends	Shopkeeper	Property	Two Friends
Gouveia, Jose Rodrigues	Georgetown	Clerk, Smith Bros. & Co., Ltd.	Salary	
Gouveia, Joseph Francis	do	Clerk, W. Fogarty	do	
Gouveia, Manoel Silva	do	Clerk, B.B., & Co.	do	
Gowdey, Samuel Cragg	Pln. Cove & John	Planter	Salary	
Graham, Thomas Bruce	Pln. Uitvlugt	do	do	
Grandison, James	Craig Village	Shoemaker	Property	Craig Village
Grant, James Theophilus	Georgetown	Druggist	Income	Owner ½ of lot 75, Church [St.
Grant, Simon Alexander	Craig Village	Farmer	Property	Craig Village
Grant, Ulysses Sydney	Georgetown	Clerk, B.B. & Co., Ltd.	Salary	
Grantham, Henry	Pln. Leonora	Overseer	Salary	
Gravesande, Donald	Sparendaam	Storekeeper	Property	Sparendaam
Gravesande, Donald, Jnr,	Helena	Rice miller	Property	Helena
Gray, James	Pln. Hope	Planter	Income	
Gray, William Brown	Georgetown	Manager, Electric Lighting Coy.	Salary	
Greaves, Frederick	Albouystown	Carpenter	Property	Albouystown
Greaves, Joseph Henry	do	Gold Digger	Income	
Green, Frederick Walter Victor	Cane Grove	Planter	Salary	
Green, James Frederick	Georgetown	Secty., J. P. Santos & Co., Ltd.	Salary	
Green, Richard	do	Mechanic, D. Elec. Co., Ltd.	do	
Greenidge, James Henry	Georgetown	Carpenter	Property	Georgetown
Greig, Ivan Charles	Pln. Ruimveld	Planter	Salary	
Greig, William Charles	Georgetown	Clerk, B. B. & Co.	do	
Grosvenor, John Critchlow	do	Blacksmith	Income	
Grosvenor, Nathaniel	Friendship	do	Property	Friendship
Gullin, Charles	De Kinderen	Pan-boiler	Income	
Hale, Charles Maynard	Pln. Tuschen	Planter	Salary	
Hale, Solomon	Stanleytown	Boat-builder	Property	Stanley Town
Hamer, Alexander	Triumph	Engineer	Property	Triumph
Hamilton, Mitchel	Ann's Grove	Carpenter	do	Anns Grove
Haniff, Shiekh Mohamed	Virginia	Goldsmith	Income	
Harding, Job	L'Oratoire	Carpenter	Property	L'Oratoire
Hares, Edward Albert	Pln. Enmore	Planter	Salary	
Harewood, Courtney Nicholas	Georgetown	Clerk, Bettencourt & Co.	do	
Harper, James Solomon	Pln. Ogle	Master Carpenter	Salary	
Harper, Robert	Pln. Enmore	Chemist	Income	
Harris, William Farm Beamish	Georgetown	Clerk, Sprostons, Ltd.	Salary	

Digitized by Google

JUROR'S NAME. Surname—Christian Name.	Place of Abode.	Title, Quality, Calling or Business.	Nature of Qualification.	Situation of Immovable Property, and Nature of Interest.
Harvey, Moses	Triumph	Shopkeeper	Property	Triumph
Hawker, Charles Reginald Eustace	Pln. Success	Book-keeper	Salary	
Haynes, Charles Bird	Georgetown	Book-keeper, *Argosy*	do	
Haynes, Joshua	Georgetown	Carpenter	Income	
Haynes, Prince William	Pln. Ogle	do	Property	
Headecker, Joseph Alex.	Georgetown	Clerk, Sprostons, Ltd.	Salary	
Hector, Alexander	Bagotville	Carpenter	Property	Bagotville
Hector, Joseph	Ann's Grove	Farmer	Income	
Heggie, George Walter	Pln. Diamond	Planter	Salary with board	
Heggie, Robert	Diamond	Planter	Salary and Board.	
Henderson, Frederick	Agricola	Engineer	Property	Agricola
Henderson, John	Pln. Vryheid's Lust	Superintendent	Income	
Hendy, Christopher	Plaisance	Carpenter	Property	Plaisance
Hendricks, William Archibald Douglas	Georgetown	Stationer	Income	
Henriques, Joseph Stanislaus	Georgetown	Clerk, Thom & Cameron.	Salary	
Henriques, Manoel De Souza	Triumph	Retail Spirit Dealer	Property	Triumph
Henry, Arthur	Ann's Grove	Farmer	do	Ann's Grove
Henry, Joseph Gabriel	Georgetown	Clerk, B. B., McC. & Co.	Salary	
Henry, Joshua Haynes	do	Rent Collector	Income	
Henry, S. J.	Victoria	Farmer	Property	Victoria
Herbert, Charles Thomas	Kitty Village	Manager, Grocery	Property	Kitty Village
Hercules, Jonathan	Triumph	Engineer	do	Triumph
Hercules, Nathaniel	Georgetown	Town Overseer	Income	
Herod, Trim	Buxton	Bricklayer	Property	Buxton
Hewat, Ivan Mackenzie	Lusignan	Planter	Income	
Heyden, Charles	Pln. Hope	do	do	
Heyliger, Edwin	Georgetown	Manager, M. N. Rieck	Salary	
Hicks, Charles Algernon	do	Accountant, Colonial Bank	Income	
Hiles, Collins	Golden Grove	Distiller	Property	Golden Grove
Hill, Reginald	Pln. Vryheid's Lust	Planter	Salary	
Hill, Reginald Reis	Lusignan	do	Income	
Hill, Richard Albert	Georgetown	Agent	do	
Hilliman, Sampson	Den Amstel	Pan-boiler	do	
Hinds, Anthony	Mahaicony	Coach-builder	do	
Hinds, Henry Herman	Pln. La Bonne Mere	Engineer	Property	Beterverwagting
Hiscocks, Thomas	Georgetown	Clerk, B. B , McC. & Co.	Salary	
Ho-a-Hing, Benjamin Hunter	Georgetown	Clerk, Ho-a-Hing	Salary	
Hoban, Richard	do	Chief Sanitary Inspector	Income	
Hobbs, Andrew Josiah	do	Tailor	do	
Hodge, Robert	Friendship	Gold Digger	Property	Friendship
Hodgson, William	Pln. Nismes	Planter	Salary	
Hohenkerk, Allan Wehe	Georgetown	Clerk, Garnett & Co.	do	
Hohenkerk, Alexander John	do	do La Penitence	do	
Hohenherk, Noel Grant	do	Clerk, B.G. Bank	Income	
Hoen Kamp, Coenraad Wijuand	Pln. Lusignan	Planter	Salary	
Holder, Gilbert Henry	Pln. Diamond	Planter	Salary with board	
Holder, James	Mocha	Gold digger	Property	Mocha
Holder, S. J.	Buxton	Butcher	do	Buxton
Holder, Nathaniel Ethelbert	Mahaica	Blacksmith	Income	
Hollingsworth, King William	Kitty and Alexandrville	Carpenter	Property	Buxton
Hope, Daniel	Buxton	Farmer	do	Buxton
Hope, Josaph Henry	Mahaicony	Carpenter	Property	Mahaicony
Hope, Samuel	Buxton	Gold Digger	Property	Buxton
Hopie, Philip	Triumph	Engineer	Property	Triumph
Hopkinson, Frederick William	Georgetown	Clerk, B.B. McC. & Co.	Salary	
Hopkinson, Augustus	Triumph	Engineer	Property	do
Howard, Clifford Arthur	Georgetown	Clerk, Dem. Coy., Ltd.	Salary	
Hoyte, James Arthur	do	Cooper	Income	
Hubbard, Henry Herman	do	Clerk, J. I. Chapman	Salary	
Hubbard, Joseph Thompson	do	Clerk, New Col. Co.	do	
Humphrey, Ernest J.	Pln. De Kinderen	Planter	do	
Humphrey, William Pettigrew	Georgetown	Landed Proprietor	Property	Georgetown
Humphrys, William Aberdeen	do	Clerk, Sprostons, Ltd.	do	
Humphry, Reginald George	do	Managing Director Humphrey & Co.	Income	
Hunt, George	do	Butcher	Salary	
Hunte, Alonzo	do	Cutter, The Popular	do	
Hunter, Clarence Vernon	do	Clerk, Garnett & Co.	do	
Hunter, Hope	Pln. Nonpareil	Planter	Salary with board and lodging	
Hunter Hope	Pln. Ogle	do	Salary	

Digitized by Google

JUROR'S NAME. Surname—Christian Name.	Place of Abode.	Title, Quality, Calling or Business.	Nature of Qualification.	Situation of Immovable Property, and Nature of Interest.
Huntly, John Rassleigh Bovell	Beterverwagting	Carpenter	Property	Triumph
Hurford, Clive Cederic Arthur	Pln. Diamond	Planter	Salary with board and lodging	
Hurst, Wm. Gibbs	Georgetown	Carpenter	Income	
Husbands, Richard	Kitty	Painter	Property	Kitty
Hussey, Charles Leonard	Pln. Wales	Planter	Income	
Hutton, William Patrick	Pln. Providence	do	do	
Hutchinson, Dudley Lewis	Georgetown	Clerk, B.B. & Co.	do	
Hutchinson, George Robert	do	Clerk, W. Fogarty, Ltd.	do	
Hutson, Robert	Fellowship	Farmer	Property	Hague
Hynde, Thomas Muir	Georgetown	Clerk Flett, Smith	Salary	
Ince, Hurmon Page Jemmot	Vryheid's Lust	Planter	do	
Inniss, Ernest Allder	Pln. Vryheid's Lust	Manager	Income	
Inniss, John Thomas	Georgetown	Carpenter	Property	Georgetown.
Inniss, Paul	Mahaicony	Landed Proprietor	do	Mahaicony
Inniss, William	do	do	do	do
Insinali Mohammed	Georgetown	Clerk, J. P. Santos & Co.	Income	
Irving, Frederick John	do	Clerk, B.B. & Co.	Salary	
Irving, James Farrar	do	Clerk, Curtis, Campbell & Co.	do	
Isaacs, Thomas Kirby	do	Clerk Sprostons	do	
Jack, Joseph	Victoria	Farmer [Ltd.	Property	Victoria
Jack, Timothy	Nabaclis	do [way	do	Nabaclis
Jack, William Augustus	Georgetown	Clerk, Dem. Rail-	Income	
Jackman, George Nathaniel	do	Clerk, Railway Co.	Salary	
Jackson, Arthur Andrew	Pln. Ruimveldt	Overseer	do	
Jackson, Isaac Francis	Pln. Leonora	do	do	
Jaigobin	Beterverwagting	Farmer	Property	Beterverwagting
James, Charles	Ann's Grove	Farmer	do	Ann's Grove
James, John D.	Pln. Vevay	Bricklayer	do	Victoria
James, Samuel	Mocha Village	Gold Digger	do	Mocha Village
James, Simon Peter	Den Amstel	Bricklayer	do	Den Amstel
Jardim, Julio Gomes	Georgetown	Retail spirit dealer	do	Georgetown
Jardine, Douglas Kennedy	do	Journalist, Daily Chronicle.	do	
Jasmins, Antonio Paulino Gomes	do	Clerk, B.G. Pawnbroking Co., Ld.	Salary	
Jaundoo, Routie	Pln. Herstelling	Shop owner	Income	
Jeffroy, George Ernest Adolphus	Pln. Leonora	Overseer	Salary	
Jeffrey, Geo. Learmond	Georgetown	Clerk, Santos, de Cairos & Co.	do	
Jenkins, Samuel Romeo	Golden Grove	Carpenter	Property	
Jerrick, Joseph	Victoria	do	do	
Jessamy, Robert	Fellowship	Farmer	do	Fellowship
Joaquim, John	Mahaicony	Shopkeeper	Salary	
John, Ebenezer B.	Buxton	Cooper	Property	Buxton
Johnson, Hannibal	Georgetown	Boatbuilder	Income	
Johnson, Maurice Arucliffe	do	Clerk, W. Fogarty	Salary	
Jones, Clarc Heseltine	do	Clerk, S. Davson & Co., Ltd.	Income	
Jones, David	Supply	Farmer	Income	
Jones, David Thos. Adolphus	Victoria	Storekeeper	Property	Two Friends
Jones, Ebenezer McDematt	Pln. Success	Engineer	Salary	
Jones, Edward Donald	Georgetown	Clerk, Col. Bank	do	
Jones, Eric Llewellyn	Pln. Diamond	Planter	Salary with board and lodging	
Jones, Henry Milton	Georgetown	Asst. Clerk Market	Salary	
Jones, John Theodore	do	Clerk, B. B. McC. & Co.	do	
Jones, Joseph Nathaniel	do	Landed proprietor	Property	N½ 41, Russel Street
Jones, Peter	Triumph	Master carpenter	do	Triumph
Jones, Robert Heaton	Pln. Wales	Planter	Salary	
Jones, Sydney Presland	Georgetown	Clerk, B. B. & Co.	Income	
Jones, William Frederick Appruaia	do	Agent	do	
Jones, William Stanley	do	Clerk, B. G. Bank	Salary	
Jordan, Henry Edward	do	Weigher & Gauger	do	
Jordan, James T.	Friendship	Farmer	Property	Friendship
Joseph, Andrew	Triumph	Bricklayer	Property	Triumph
Joseph, Eleazer	Buxton	Cooper	do	Buxton
Joseph, Shadrach	Friendship	Master Carpenter	do	Friendship
Joseph, William N.	Bagotville	Boatbuilder	do	Bagotville
Josiah, Francis	Nabaclis	Farmer	do	Nabaclis
Juister, Martin	Georgetown	Cabinet Maker	do	Georgetown
Junor, David Gair	Pln. La Bonne Intention	Planter	Salary	
Jupiter, Israel	Buxton	Farmer	Property	Buxton
Jupiter, Timothy Isadore Wellington	Agricola	Dispenser(private)	do	Agricola
Kawall, Francis	Georgetown	Store-keeper [Ltd.	Income	
Keizar, Albert Arthur	Albouystown Village	Clerk, Sprostons,	Salary	
Kellman, Charles	Georgetown	Clerk, Argosy Co., Ltd.	do	
Kellman, Reginald Aubrey	do	Book-keeper, Bayley & Co.	Income	
Kendall, George Robinson	Golden Grove	Carpenter	Property	Golden Grove
Kendall, Thomas	Pln. Versailles	Planter	Salary & board	

Digitized by Google

JUROR'S NAME. Surname—Christian Name.	Place of Abode.	Title, Quality, Calling or Business.	Nature of Qualification.	Situation of Immovable Property, and Nature of Interest.
Kerr, Archibald Watson	Georgetown	Clerk, B.B., McC. & Co., Ltd.	Income	
Kerr, George Sydney	Pln. Ogle	Planter	Salary with board	
Kersting, Roland Nieunkerk	Georgetown	Clerk, M. Bugle	Salary	
Kersting, Theodore Wilfred	Mon Repos	Planter	do	
Kewley, David	Plaisance	Carpenter	Property	Sparendaam
Kierman, John E.	Craig Village	Boat Maker	do	Craig Village
King, A. H.	Good Intent	Farmer	do	Good Intent
King, Charles S.	Buxton	Dispenser (private)	Income	
King, Francis Joseph	Pln. Vryheid's Lust	Overseer	do	
King, George Forrester	Georgetown	Clerk, New Col. Co., Ltd.	Salary	
King, Isaac	Bagotville	Farmer	Property	Bagotville
King, James Solomon	Pln. Success	Overseer	Salary	
King, Jonas	Good Intent	Farmer	Property	Good Intent
King, Joseph	Triumph	do	Income	
King, Thomas	Pln. Tuschen de Vrienden	Panboiler	Salary	
Kingsland, Robert James	Albouystown Village	Clerk, Sprostons, Ltd.	Income	
Kingston, Innis	Nabaclis	Gold digger	Property	Nabaclis
Kingston, Samuel	do	do	do	do
Knight, Marcus	Georgetown	Tailor, M.N. Rieck	Salary	
Knight, Samuel James	Georgetown	Landed Proprietor	Property	Georgetown
Knoop, Albert A. P.	Albouystown Village	Grant Holder	Immovable Property	Albouy's Town
Kurrimbaccus	Two Friends	Shop-keeper	Property	Two Friends
Lachmi, Narain	Kitty	Gold Smith	do	Kitty
Laing, Donald Wainwright	Georgetown	Clerk, B.B. & Co.	Income	
Laing, Ivan Hollingsworth	do	Agent, Palatine Assur. Coy., Ld.	Income	
Laing, Joseph	Plaisance	Punt builder	Property	Plaisance
Lally, Patrick.	Mahaicony	Shoe-maker	Income	
Lam, Joseph	Kitty	Clerk	Property	
Lamont, Norman Ernest	Pln. Leonora	Chemist	Income	
Lamport, John Francis Leslie	Pln. Diamond	Planter	Salary & board	
Lane, Richard	Middlesex, No. 2 Canal	Manager & Farmer	Income	
Langevine, George A.	Ann's Grove	Farmer	Property	Ann's Grove
Langevine, John	Sisters Village	do	do	Sisters Village
Langevine, William	Den Amstel	Carpenter	do	Den Amstel
Lansdell, Henry James	Georgetown	Clerk, Fogarty's	Salary	
Latham, William	do	Ship Carpenter	Property	
Laydoo, Sahadeo	Pln. Clonbrook	Overseer	Salary	
Layne, Richard A.	Nabaclis	Farmer	Property	Nabaclis
Leacock, Samuel	Mahaica	Manager, Spring Hall	Income	
Leander, David	Pln. Hope	Carpenter	Property	Buxton
Leander, Richard	Two Friends	Carpenter	Property	Two Friends
Leander, Robert	Victoria	Gold-digger	do	Victoria
Lee, William	Georgetown	Clerk, Ho-a-Hing	Income	
Legall, Frederick Augustus	Georgetown	Engineer, Buchanaan & Co.	Salary	
Legall, George Thomas	do	Machinist	Income	
Leggatt, John Young	De Kinderen	Planter	do	
Leighton, Alexander	Georgetown	Binder, *Daily Chronicle*	Salary	
Leisseur, Lewis John	do.	Canvassing Agent, Dem. M. L. A. Society	Salary	
Lemerick, Timothy	Nabaclis	Farmer	Property	Nabaclis
Lemon, J. C.	Kitty	Carpenter	do	Kitty
Lennon, Maurice	Uitvlugt	Planter	Salary	
Lewes, Robert	Kitty	Baker	Property	Kitty
Lewis, Francis Augustus	Georgetown	Clerk, Stabroek Market	Income	
Lewis, John Nathaniel	Melville	Pan-boiler	Salary	
Lewis, Joseph	Golden Grove	Farmer	Property	Golden Grove
Lewis, Robert	La Bonne Mere	Distiller	do.	Supply Village, Mahaica
Lewis, Stephen	Two Friends	Farmer	do	Two Friends
Lewis, Thomas Obadiah	Vryheid's Lust	Overseer	Income	
Lewis, W. Arthur	Good Intent	Gold-digger	Property	Good Intent
Linkton, Irving Hugh	Georgetown	Manager, The Unique	Salary	
London, Cyrus	Pln. Leonora	Engineer	Salary	
Longhorne, Joseph	Victoria	Carpenter	Property	Victoria
Lopes, Carlos	Georgetown	Merchant, Lopes & Sons	Income	
Lopes, Frank	Georgetown	Clerk, J.P. Santos & Co., Ltd.	Salary	
Lopes, John	do	Merchant, Lopes & Son	Income	
Lopes, John Cunha	do	Clerk, Bettencourt	do	
Lopes, John de Silva	do	Clerk, Smith Bros. & Co.	Income	
Lopes, Ricco Lionel	Mahaica	Shopkeeper	do	
Lord, Gustavus Nelson	Georgetown	Manager & Cutter, Excelsior Store	Salary	
Lord, Horton Gustavus	do	Cutter Excelsior	do	
Lovegrove, Norman Frank	do	Clerk, Sandbach Parker & Co.	Salary	
Lovell, Phillip	Pln. Diamond	Carpenter	do	
Low, James Ethelbert	Georgetown	Clerk, Birch & Co.	Salary	

Digitized by Google

JUROR'S NAME. Surname—Christian Name.	Place of Abode.	Title, Quality, Calling or Business.	Nature of Qualification.	Situation of Immovable Property, and Nature of Interest.
Lowe, Peter Emanuel	Cane Grove	Carpenter	Salary	
Luckie, Prince Albert	Bagotville	Village Overseer	Salary & Property	Bagotville
Luke, Job Augustus	Golden Grove	Farmer	Property	
Lynch-Blosse, Edward Knight	Pln. Schoon Ord	Planter	Salary	
Lywood, Leonard	Pln. Diamond	Planter	Salary and Board	
MacDougall, Archibald	Georgetown	P. W. Engineer Dem. Railway Coy.	Salary	
MacFarlane, James Edward	Pln. DeKinkeren	Planter	Income	
Mackey, Frank	Georgetown	Clerk, B. B., McC. & Co.	Income	
MacKinnon, James Frederick	Pln. Golden Grove	Farmer	Property	Golden Grove
MacLeod, James William	Ruimveldt	Planter	Salary	
Maggs, Charles James	Georgetown	Engineer, Sprostone, Ltd.	Income	
Maison, Simon	Nabaclis	Farmer & Gold-digger	Property	Nabaclis
Mansfield James	Stanleytown	Gold-digger	Property	Stanley Town.
Mapp, W. F. T.	Georgetown	Tailor	Income	
Marchant, Cecil Wm. Stanley	Georgetown	Journalist, *Daily Chronicle*	Salary	
Marcus, John James	Buxton	Farmer	Property	Buxton
Marks, Alexander	Sparendaam	Carpenter	do	Sparendaam
Marks, J. C.	Victoria	Gold-digger	do	Victoria
Marnock, James	Pln. Nonpariel	Planter	Salary	
Marques, Augusto DeFreitas	Georgetown	Book-keeper, W. Fogarty, Ld.	do	
Martin, Jose	Beterverwagting	Shop-keeper	Property	Beterverwagting
Martin, Matthias	Georgetown	Bricklayer	Income	
Martins, Alfred Placidus S.	do	Clerk, Portuguese Pawnbroking Co.	Salary	
Martins, John	do	Clerk, G. Bettencourt & Co.	Salary	
	do	Clerk, Col. Bank	do	
Mason, Edward Gray Louis	Pln. Uitvlugt	Planter	Income	
Massiah, Cecil	Pln. Supply	Farmer	Income & Property	Supply
Massiah, Edward G.	Pln. Uitvlugt	Book-keeper	Salary	
Massiah, Theodore Fitzgerald	Pln. Wales	Planter	Income	
Mateer, Frederick Samuel	Georgetown	Canvassing Agent	do	
Matthews, Henry Alexander	do	Clerk, Bettencourt & Co.	Salary	
Matthews, Joseph William	do	Foreman, Central Stationery.	Income	
Matthias, Edwin	do	Manager, G'town Livery Stables	Salary	
Matthias, Francis	Pln. Cove & John	Planter	Salary	
Mayers, Frank Barnwell	Pln. Diamond	Engineer	do	
Mayers, George	Georgetown	Agent	Income	
McBurnie, Robert Hewling	do	Merchant, New Col. Co.	do	
McCowan, James Corner	do	Clerk Flett, Smith.	do	
McDavid, Carl Simon Adol	Bagotville	Panboiler	Property	Bagotville
McDonald, Isaac	Pln. Wales	Engineer	Salary	
McDonald, John	Stanleytown	Sawyer	Property	Stanley Town
McDonald, Solomon Wellington	Georgetown	Journalist *Argosy Co.*	Salary	
McDougall, Benjamin Disraeli	do	Clerk, Thom and Cameron	Income	
McFarlane, Andrew Belle	do	Clerk, M. N. Rieck	Salary	
McIntosh, Alexander	do	Clerk, B.B., McC. & Co.	Income	
McIntyre, John	Pln. Ogle	Planter	Salary with board and lodging	
McIver, Alister	Georgetown	Clerk, B.B., McC. & Co.	Salary	
McKay, Robert Rodrick	do	Clerk, Santos, DeCairos & Co.	do	
McKenzie, Charles Donald Gordon	do	Clerk, La Penitence	do	
McKenzie, Edwin Polton	Pln. Lusignan	Planter	Income	
McKenzie, John George	Pln. Nismes	do	Salary	
McKenzie, John St. Clair	Friendship	Farmer	Property	Friendship
McKinnon, Joseph	Georgetown	Merchant, Flett Smith	Income	
McLean, Andrew	Pln. Enmore	Panboiler	Property	Golden Grove
McLean, Charles Henry	Mahaica	Ladder and couch maker	do	Mahaica
McLean, Edwin	Georgetown	Butcher	Income	
McLean, George Edward	Cane Grove	Engineer	Salary	
McLean, George Edward	Pln. Uitvlugt	Overseer	do	
McLean, William Roderick	Friendship	Carpenter	Property	Friendship
McLellan, Edward	Georgetown	Foreman saddler	do	230, South Road, Bourda
McLellan, Robert Samuel	Victoria	Painter	do	Victoria
McLeod, Charles	Georgetown	Clerk, W. Fogarty	Salary	
McMahon, J.	do	Printer, *Argosy*	do	
McNaught, John Cleland	Pln. De Kinderen	Planter	Income	
McNicol, Archibald	Georgetown	Clerk, Chapmans Ltd.	Salary	
McPherson, Lionel Ellison				

Digitized by Google

JUROR'S NAME. Surname—Christian Name.	Place of Abode.	Title, Quality Calling or Business.	Nature of Qualification.	Situation of Immovable Property, and Nature of Interest.
McPherson, Robert Oscar	Georgetown	Clerk, Dem. Foundry	Salary	
McRae, Thomas	Victoria	Gold digger	Property	Victoria
McScipio, John	Ann's Grove	Farmer	Property	Ann's Grove
McWatt, John A.	Georgetown	Bookkeeper, D'Aguair Bros.	Salary	
McWatt, Andrew Bartrum	Pln. Nismes	Planter	do	
McWatt, Richard Hendricks	Georgetown	Clerk, La Penitence Store	do	
McWatt, William Daly	do	Clerk, Ferreira & Gomes	do	
McWatt, William Freeman	do	do La Penitence	do	
Medas, Augustus	Den Amstel	Panboiler	Property	Den Amstel
Medas, Thomas Adolphus	Georgetown	Engineer, Stone [Depôt	Income	
Melbourne, Charles	Den Amstel	Farmer	Property	do
Melville, Henry Rowland	Georgetown	Acct. Col. Bank	Salary	
Mendes, John	do	Shopkeeper	Property	
Mendes Thomas	do	Clerk, Smith Bros.	Salary	
Mendonça, Jose Bernardo Meon	Plaisance	Shopkeeper	Property	Plaisance
Menezes, Jose Ferreia	Georgetown	Clerk, Smith Bros.	Salary	
Menezes, Vincent A.	do	Hotel Manager	do	
Meoniz, Manoel	Plaisance	Salesman	Salary and Property	do
Mew, Timothy	Georgetown	Clerk, Booker Bros. & Co., Ltd.	Salary	
Midleton, Ernest Walter	Pln. Diamond	Planter	Salary with board	
Millar, Benjamin	Georgetown	Clerk, Smith Bros. & Co.	Income	
Millar, John Carswell	do	Clerk. B.B. & Co., Ltd.	do	
Millar, Malcolm	Mahaica	Saddler & Coach Maker	Salary	
Millar, William	Pln. Mon Repos	Planter	do	
Millar, William Brown	Georgetown	Secretary, Chapmans Ltd.	do	
Mills, Robert	Pln. Uitvlugt	Chemist	Salary	
Milne, Alfred Seton	Georgetown	Vet. Surgeon	do	
Milne, Craigie	Pln. Tuschen	Overseer	Salary with board and lodging	
Minns, Charles Frederick	Lusignan	Planter	Salary	
Minty, James	Mahaicony	Shopkeeper	Income	
Mitchell, Alexander	Pln. Wales	Planter	Salary	
Mitchell, Frederick John	Pln. Uitvlugt	do	Income	
Moe, George	Georgetown	Tinsmith	Salary	
Moffat, William Richie	La Bonne Intention	Planter	Salary with board and lodging	
Mohabeer Maraj	Agricola	Farmer	Property	Agricola
Moniz, Manoel	Beterverwagting	Shopkeeper	do	Plaisance
Moore, Thomas Frederick	Pln. Lusignan	Planter	Salary with board	
Moore, William Henry	do	Engineer	Salary	
Morgan, Louis	Pln. Wales	Planter	Income	
Morris, Samuel Francis	Plaisance	Tinsmith	Property	Plaisance
Morris, Theodore A.	Kitty	Carpenter	do	Kitty
Morris, Walter Herbert	Pln. Vryheid's Lust	Planter	Income	
Morrison, James	Golden Grove	Boatbuilder	Property	Golden Grove
Moses, Joseph	Victoria	Carpenter	do	Victoria
Mowat, David	Uitvlugt	Planter	Salary	
Mowlah Baccus	Pln. Leonora	Storekeeper	Income	
Mulch, George	,, Hope, E.C.	Planter	do	
Muller, Joseph Henry	,, La Retraite	Gold-digger	Property	La Retraite
Munro, Gilbert	,, Leonora	Overseer	Salary	
Mure, Wilfred Oscar	,, La Bonne Mere	Planter	Income	
Murison, Alexander	,, Uitvlugt	do	do	
Murray, James Edward	Georgetown	Book-Keeper, M. N. Rieck	Property	Georgetown
Murray, John Felix	Good Intent	Farmer	do	Good Intent
Murray, M. A.	Georgetown	Sanitary Inspector Town Hall	do	Georgetown
Mylan, Carl	do	Commission Agent	Income	
Narain	La Penitence	Dairyman	Iucome	
Narainsammy, William	La Bonne Mere	Shop-keeper	Income and Property	Supply
Nascimento, John Rodrigues	Georgetown	Clerk, International Pawn-Brokery	Salary	
Nascimento, Jose R.	do	Retail spirit dealer	Income	
Nascimento, Joseph Ferreira	do	Clerk, Smith Bros. & Co.	do	
Nascimento, jnr., Manoel Rodrigues	do	Merchant's clerk	Salary	
Nascimento, Manoel Rodrigues	do	Shopkeeper	Property	Georgetown
Neblett, Joseph	Friendship	Gold-digger	do	Friendship
Ned, Isaac	Two Friends	Farmer	do	Two Friends
Nedderman	Georgetown	Jeweller	Income	
Nehaul, Harry Maughan	Buxton	Provision dealer	Property	Buxton
Neilson, Israel	Mocha Village	Farmer	do	Mocha
Nelson, Eleazer	do	Cooper	do	do.
Newman, George Irving	Pln. Lusignan	Planter	Salary	
Newsam, William R.	Mahaicony	Clerk	do.	

Digitized by Google

JUROR'S NAME. Surname—Christian Name.	Place of Abode.	Title, Quality, Calling or Business.	Nature of Qualification.	Situation of Immovable Property, and Nature of Interest.
Newsum, Ernest Alphoncese	Georgetown	Salesman, Flett, Smith & Co.	Salary	
Ng-a-Yow, Geo. Arbuthudt	Pln. Ogle	Shopkeeper	Income	
Ng-Cheong, John	Good Intent Village	Engineer	do.	
Nichols, Nabal Urias	Pln. Ogle	Bookkeeper	do.	
Nobrega, Antonio Ferreira	Georgetown	Clerk, C. De Abreu	Salary	
Nobrega, John Alvero	do.	do.	Salary	
Northey, Edwin Fitzherbert	do.	Shoemaker	Income	
Norton, George	Kitty & Alexanderville	Boatbuilder	Property	Kitty & Alexanderville
Nunes, Jose	Georgetown	Clerk. W. Fogarty	Salary	
Nunes, John Ninon	do.	Clerk, Smith Bros. & Co.	do.	
Nunn, William Frederick	do.	Sexton, Cemetery	do.	
Nurse, Charles Henry	Pln. Versailles	Engineer	Salary	
Nurse, Joshua Nathaniel	Georgetown	Town Overseer	Property	
Nurse, Richard David	do.	Carpenter	do.	Georgetown
Nusum, George Wallace	do.	Organist	Salary	do.
Nute, Charles	La Bonne Intention	Planter	Salary with Board	
October, Dover	Kitty Village	Boatbuilder	Property	
O'Donnell, Charles	Georgetown	Watch Repairer, Schuler & Sons	Income	Kitty
O'Dowd, Aloysius Charles	do.	Manager, W. Fogarty, Ltd.	Salary	
Ogle, James William	Triumph	Village Overseer	Property	Triumph
Ogle, William	Friendship	Bricklayer	do.	Friendship
O'Leary, Angelo James	Pln. Diamond	Veterinary Surgeon	Salary	
Olimahomed	Tuschen	Book-keeper	Income	
Orr, James Samuel	Georgetown	Clerk, The Popular	Salary	
Osborne, Charles Kenneth	do.	Merchant's Clerk, Sand., Parker & Co	do.	
Osborne, Edward	Kitty	Carpenter	Property	Kitty
Osborne, Henry Augustus	Ann's Grove	Farmer	do.	Ann's Grove
Osborne, James	Pln. Tuschen	Blacksmith	Income	
Oswald, Frank MacIntosh	Pln. Mon Repos	Planter	Salary	
Oudkerk, James Ross	,, Ogle	do.	do.	
Ouseley, Joseph Laurence	Georgetown	Goldsmith	Income	
Outram, William Alleyne Allder	do.	Clerk, B.B., McC. & Co., Ltd.	Salary	
Outridge, Alfred Rupert	do.	Clerk, Biscuit Factory.	do.	
Outridge, John	Georgetown	Clerk, B.B., McC. & Co., Ltd.	Salary	
Outridge, William	do	Clerk, Garnett & Co.	Income	
Pacheco, Jayme Augustus Mechado	do	Clerk, Town Hall	Salary	
Pairaudeau, Joseph Bernard	do	Secretary, Chung & Co., Ltd.	do	
Palmer, William H.	Triumph	Farmer	Income	
Parah, Suthal Persaud	Queenstown	Registered Money Lender	Property	Queenstown
Parbhu, Sawh	Georgetown	Merchant	Income	
Parker, Harold	Pln. Uitvlugt	Overseer	do	
Parkinson, Samuel Henderson	Georgetown	Sanitary Inspector	do.	
Parris, Alfred Ernest	9, Water St., G'town	Cooper Foreman	do	
Parris, James Alfred	Georgetown	Carpenter	Income	
Partridge, Edward Jehering	do	Assistant Editor Daily Argosy	Salary	
Patterson, Alleyne John	No. 1 Canal	Polder Ranger	do	
Patterson, Edward	Fellowship, Mahaicony	Farmer	Property	Mahaicony
Patterson, Robert Henry	Georgetown	Engineer	Salary	
Pavey, William Leonard Copus	Georgetown	Journalist, *Argosy Co.*	Income	
Payne, Reginald Hubert	Pln. Lusignan	Planter	Salary	
Payne, Reginald R.	Vryheid's Lust	Overseer	Income	
Payne, William B.	Georgetown	Stevedore	Property	Georgetown
Pearce, John Veness	Georgetown	Clerk, Sandbach Parker & Co.	Salary	
Pearson, Charles	Kitty	Farmer	Income and property	Kitty
Pearson, Conrad	do.	Carpenter	Property	Kitty
Pellew, David	Ann's Grove	Farmer	Income	
Percival, Samuel Stephenson	Georgetown	Clerk, Garnett & Co.	do.	
Pereira, Antonio Masmian	do.	Clerk. C. D'Abreu	do.	
Pereira, John	Mahaica	Landed proprietor	Property	Mahaica
Pereira, Joseph Aloysius	Georgetown	Clerk, Santos, de Cairos & Co.	Income	
Pereira, Norberto	do.	Clerk, J. N. Perreira	Salary	
Pereira, Proferio John	do.	Clerk, J. N. Perreira	do.	
Perreira, Augusto	do.	Clerk, The Pop'lar	do.	
Perreira, John	do.	Clerk, Smith Bros. & Co., Ltd.	Income	
Perreira, John Alexander	do.	Clerk, Lopes & Fernandes	Salary	
Perreira, John Rodrigues	do.	Clerk, B.B. & Co., Ltd.	Income	

Digitized by Google

JUROR'S NAME. Surname—Christian Name.	Place of Abode.	Title, Quality, Calling or Business.	Nature of Qualification.	Situation of Immovable Property, and Nature of Interest.
Perreira, Manoel Augusto	Georgetown	Clerk, J. P. Santos & Co., Ltd.	Income	
Perreira, Manoel Ignatius	do.	Clerk, B.B. & Co.	do.	
Perry, Joseph	Nabaclis	Householder	Property	Nabaclis
Peters, B.	Mahaicony	Cattle farmer	do.	Mahaicony
Peters, R. J.	do.	Gold-digger	do.	Mahaicony
Peters, Sam	do.	Cattle-farmer	do.	do
Petrie, Charles H.	Pln. Uitvlugt	Panboiler	Income and Property	Stanleytown, W. B. Demerara
Petrie, Joseph	Beterverwagting	do.	Property	Beterverwagting
Petrie, William Wilberforce	Stanleytown	Engineer	do.	Stanleytown
Philadelphia, Alexander	Buxton	Joiner	do.	Buxton
Philadelphia, James	Friendship	Carpenter	do.	Friendship
Philadelphia, Robert Newton	Buxton	Tailor	Income	
Philips, Samuel	Pln. Lusignan	Carpenter	Property	Buxton
Philips, Alfred	Georgetown	Clerk, Railway Co	Salary	
Phillips, Charles Thomas	do.	Foreman Blacksmith, Buchanan & Co.	do.	
Phillips, Edward Gladstone	do.	Clerk, B.B. & Co.	Income	
Phillips, Isaac Newton	Buxton	Carpenter	Property	Buxton
Phillips, James Andrew	Georgetown	Manager, Cold Storage & Ice Depôt	Salary	
Phillips, Thomas	Stanleytown	Farmer	Property	Stanleytown
Philpott, Reginald Durant	Georgetown	Asst. Loc. Supt., Dem. R'way Co.	Salary	
Phipps, Ernest Nathaniel	Plaisance	Village Overseer	Income	
Phœnix, Samuel Hezekiah	Stanleytown	Farmer	Property	Stanleytown
Pile, John Amos	Georgetown	Clerk, Smith Bros. & Co.	Income	
Pile, Joseph Albert Ernest	Pln. Tuschen	Planter	do.	
Pile, William Adolphus	Pln. Wales	Planter	do.	
Pimento, Joao	Georgetown	Agent	do.	
Pimento, John Gomes	do.	Merchant	do.	
Pistano, Antonio Joseph	Pln. Versailles	Planter	Salary and Board	
Pistano, Manoel	Georgetown	Storekeeper	Income	
Pitt, J. N.	Fellowship	Painter	Property	Fellowship
Pitta, Alphonse Henri	Georgetown	Clerk, Sandbach Parker & Co.	Salary	
Pitta, Manoel Gregory	do.	Clerk, J. P. Santos & Co., Ltd.	Income	
Pittock, John Arnold	Pln. Wales	Planter	do.	
Plummer, Henry Claude	Pln. La Bonne Intention.	Planter	Salary with board and lodging.	
Pollard, Benjamin	Ann's Grove	Farmer	Property	Ann's Grove
Pollard, Benjamin	Mocha Village	do	do	Mocha Village
Pollard, David	Beterverwagting	Agriculturist	do	Beterverwagting
Pollard, John Curtis	Georgetown	Manager, Dem. Biscuit Factory	Income	
Pollard, Johnathan	Beterverwagting	Labourer	Property	Beterverwagting
Pollard, William Hermanus	Georgetown	Clerk, Garnett & Co.	Salary	
Pollitt, William	Pln. Leonora	Planter	Income	
Pollock, William	Georgetown	Clerk, Currie's	Salary	
Pombo, Jose de Freitas	do	Secty., G'town Livery Stables	do	
Pontes, Manoel Perreira	Albouystown	Shopkeeper	Immovable property	Albouystown
Poole, Cambridge	Victoria	Farmer	Property	Victoria
Poole, Frederick	do	do	Income and Property	do
Porter, Alexander	Golden Grove	Gold-digger	Property	Golden Grove
Pounder, Edmund Norville	Albouystown	Landed proprietor	Immovable Property	Albouystown
Powell, George Frederick	Georgetown	Clerk, B. B., McC. & Co.	Salary	
Powell, jnr., Primo Isaac	Albert Town	Master Carpenter	Property	Albert Town
Powell, Primo Isaac	Stanleytown	do	do	Stanleytown
Premdas, Bertie	Georgetown	Clerk, Argosy Co	Salary	
Prescod, John R.	Albouystown	Carpenter	Property	Albouystown
Prescott, William	Bagotville	Gold digger	do	Bagotville
Primo, James	Friendship	Carpenter	do	Friendship
Primo, Massiah	Buxton	Farmer	do	Buxton
Prince, Thomas	Victoria	Carpenter	do	Victoria
Psaila, Cyril	Georgetown	Clerk, B. G. Bank	Income	
Psaila, Joseph	Pln. Leonora	Planter	Salary	
Puddicombe, James Levi	Pln. Nonpareil	Overseer	Salary with board and lodging	
Punch, Thomas	Georgetown	Watchmaker	Salary	
Quamina, Alexander	Agricola	Cooper	Property	Agricola
Quamina, Edward	Triumph	Engineer	do	Triumph
Rafferty, John	Triumph	Engineer	Income and Property	Triumph
Raffle, Samuel Augustus	La Retraite	Farmer	Property	La Retraite
Ragbeer	Triumph.	Shopkeeper	Income	
Ralph, Glasgow	Ann's Grove	Farmer	Property	Ann's Grove
Ralph, Reginald Hancock	Georgetown	Clerk, Smith Bros.	Salary	
Ramfol	Kitty Village	Cab driver	Property	Kitty Village
Ramjeon Mahto	Helena	Farmer	do	Helena
Ramos, Jose Estevao	Sparendaam	Shopkeeper	do	Sparendaam
Ramsay, Joseph	Enmore	Engineer	do	Golden Grove

Digitized by Google

Juror's Name. Surname.—Christian Name.	Place of Abode.	Title, Quality, Calling or Business.	Nature of Qualification.	Situation of Immovable Property, and Nature of Interest.
Ramsay, Thomas	Pln. Leonora	Engineer	Salary	
Rankin, John	De Kinderden	Book-keeper	Income	
Rankin, Walter	La Bonne Mere	do	do	
Rankin, William	Georgetown	Furniture Dealer	Property	John St., Georgetown
Reeder, Charles Gore	Pln. De Kinderen	Planter	Salary with board and lodging	
Reevers, Josiah	Stanleytown	Farmer [Ltd.	Property	Stanleytown
Reid, Boucher Rich'rd Bascom	Georgetown	Clerk, Sprostons,	Salary	
Reid, Hyman M.	Albouystown	Gold-digger	Property	Kitty
Reid, James	Georgetown	Boatbuilder	Income	
Reid, John T.	Golden Grove	Engineer	Property	Golden Grove.
Reid, Norman Stewart	Pln. Leonora	Overseer	Salary	
Reid, William	Pln. Farm	Manager	do	
Reid, William Augustus	Georgetown	Coppersmith	do	
Reis, Amadeo	Clonbrook	Storekeeper	Income	
Reis, Louis Fernandes	Two Friends	Spirit dealer	Property	Victoria
Remington, Edward Augustus	Pln. Diamond	Engineer	Salary	
Reynolds, Walter Augustus	Georgetown	Bookkeeper, M. N. Rieck	do	
Rhodes, Richard Edward	Pln. Providence	Overseer	Income	
Rhodes, Thomas Ernest	Georgetown	Clerk, B.B. & Co.	Salary	
Richards, Henry	do	Moulder, Sprostons, L'd.	do	
Richards, Oscar	do	Engineer	do	
Richards, Oscar Frank Lionel	Pln. Diamond	do	do	
Richard, William Henry	Pln. Mon Repos	Overseer	do	
Richter, Frederick Harold	Georgetown	Clerk, W. & R.	do	
Rickford, Donald Howell	do	Bookkeeper, Cold Storage Depot	do	
Rickford, Dudley Russell	Lusignan	Planter	Income	
Ridley, Charles	Georgetown	Clerk, B. Bros.	do	
Ridley, Robert	do	Contractor	do	
Ridley, Thomas	Nabaclis	Farmer	Property	Nabaclis
Roach, George	Georgetown	Piano Tuner Strong & Driver	Salary	
Roach, Leonard Marshall	do	Secty., Brodie & Rainer, Ltd.	do	
Roach, Lionel Chomley	do	Clerk, Sprostons	do	
Roach, Reginald Campbell	do	do Ice Depot	do	
Roach, William Thomas	do	do Smith Bros.	do	
Roberts, Cyril Copeland	Cove & John	Planter	Salary with board and lodging	
Roberts, Isaac Arthur	Georgetown	Clerk, Brodie & Rainer, Ltd.	Salary	
Robinson, David Byron	do	Clerk, Strickland	do	
Robinson, James Lewis	do	Tailor	do	
Robinson, Philip	Kitty	Carpenter	Property	Kitty
Rodney Beaton	Beterverwagting	do	do	Beterverwagting
Rodney, Donald Augustus	do	do	do	do
Rodney, Edward James	Nabaclis	Blacksmith	Salary and Property	Nabaclis
Rodney, James	Cove & John	Panboiler	Property	Buxton
Rodney, Jeremiah	Vryheid's Lust	Engineer	do	Plaisance
Rodney, John Ellis Moore	Triumph	Panboiler	Income	
Rodney, Munro	Golden Grove	Farmer	Property	Golden Grove
Rodrigues, Antonio	Buxton	Shopkeeper	do	Buxton
Rodrigues, Emanuel	Mahaicony	do	Income	
Rodrigues, Francis	Georgetown	Clerk, B.B. & Co.	Salary	
Rodrigues, Joao Jose	do	Merchant	Income	
Rodrigues, John	do	do	do	
Rodrigues, John Freitas	do	Clerk, Smith Bros. & Co., Ltd.	Salary	
Rodrigues, John Stanislaus	do	do	do	
Rodrigues, Jose	Triumph	Shopkeeper	Income	
Rodrigues, Jose	Georgetown	Clerk, M. N. Rieck	Salary	
Rodrigues, Manoel Chrysostimo	do	Merchant	Income	
Rodway, Albert	do	Clerk, Sprostons	Salary	
Rodway, James	do	Librarian	Income	
Rogers, James Anthoney	do	Clerk, B.G. Bank	Salary	
Rogers, Joel	do	Shopkeeper	Property	34, Howes & Lyng Sts.
Rogers, John Barnaby	Schoon Ord	Planter	Salary	
Rogers, Victor Cyril	Georgetown	Clerk, Sprostons	do	
Rogerson, Richard Ernest	Pln. Leonora	Overseer	do	
Romney, Robert Rasnett	Georgetown	Clerk, Sprostons	do	
Rongeiron, Joseph	Pln. Houston	Overseer	do	
Ross, Geoffrey De Freitas	Pln. Uitvlugt	Overseer	Income	
Ross, Richard Sydney	Georgetown	Printer, Argosy Co.	Salary	
Ross, Robert	Pln. Lusignan	Planter	Salary with board and lodging	
Rough, George	Pln. Enmore	do	Planter	
Rowland, Nathaniel	Buxton	Engineer	Property	Buxton
Roy, Joseph Samuel	Georgetown	Traffic Inspector, Dem. Railway Co.	Salary	
Roy, Thomas J.	do	Manager, Railway Co.	Income	
Russell, James	Pln. Nonpareil	Porter Boss	Property	Bachelor's Adventure
Russell, James	La Bonne Intention	Planter	Salary with board and lodging	
Rutherford, Stephen	Victoria	Gold-digger	Property	Victoria
Ryan, William Alfred	Georgetown	Butcher	Income	

Digitized by Google

JUROR'S NAME. Surname—Christian Name.	Place of Abode.	Title, Quality, Calling or Business.	Nature of Qualification.	Situation of Immovable Property, and Nature of Interest.
Sadler, Henry Brunkhurst	Georgetown	Secretary, Demerara Mutual Life Assurance Society	Salary	
Sadler, Thomas Christopher	do	Clerk, Hand-in-Hand	do	
Sam, John	Albouystown	Shopkeeper	Property	Albouystown
Sampson, Henry James Sandiford	Pln. Diamond	Overseer	Salary with board and lodging	
Samson, Joseph Barrington	Versailles	do	Salary and board	
Samson, Marcus Victor	Georgetown	[Argosy	Property	191, Charlotte Street
Samuel, P. A.	Ann's Grove	Compositor,	Property	Ann's Grove
Samuel, Prince	Plaisance	Blacksmith	do	Plaisance
Samuel, Reginald Ethelbert	311, East Street	Farmer	Income	
Samuel, Robert	Two Friends	Reporter, Chroni-	Property	Two Friends
Samuel, Stephen	Victoria	Farmer [cle	do	Victoria
Sancho, Clarence	Golden Grove, E.C.	do	do	Golden Grove
Sancho, Laming T.	Nabaclis	do	do	Nabaclis
Sandiford, Archibald English	Georgetown	do	Salary	
Sandiford, T. A.	Victoria	Clerk, Birch & Co.	Property	Victoria
Sandy, Amon	do	Farmer	do	do
Sandy, Fred W.	Golden Grove, E.C.	Baker	Property	Golden Grove
Sandy, Henry	Jonestown, Mahaica	Farmer	Property	Mahaica
Santos, John Columba de Faria	Kitty Village	Blacksmith	do	Kitty
Santos, Jose Pedro	Georgetown	Clerk	Salary	
Santos, Maurice Patrick	do	Clerk, Santos, De Caires & Co.	do	
Savory, Edgar Hendricks	Pln. Leonora	Clerk, W. Fogarty	do	
Savory, Robert Allen	Georgetown	Bookkeeper	do	
Schloss, George Wilson	do	Clerk, Argosy	do	
Schloss, Marx Johannes	do	Clerk, Weiting & Richter	Income	
Schuler, Hubert Norman	do	Clerk, J. P. Santos	Salary	
Schultz, Albert	do	Merchant	Income	
Schultz, David	Sisters	Clerk, Garnett &	Salary	
Schultz, John	Georgetown	Carpenter [Co.	Property	Sisters
Scott, Fred	do	Clerk, B. Bros.	Salary	
Scotland, William Barnabas	Ruimveldt	Engineer	do	
Seabra, Rymond	Georgetown	Panboiler	do	
Sealey, Alexander	Golden Grove	Goldsmith	Income	
Sealey, J. C.	do	Storekeeper	Property	Golden Grove
Sealey, Theophilus	Georgetown	Shoemaker	do	do
Seedorf, Frederick Jacob	Uitvlugt	Watchmaker	Property	244, S. Road, G'town.
Seedorff, Henry George	Georgetown	Engineer	Salary	
Semple, James Bobb	Pln. Ogle	Clerk, La P'tence	do.	
Serrao, Clement Rito	Georgetown	Engineer [& Co.	do.	
Serrao, John S.	Mahaicony	Clerk, B.B. McC.	do.	
Serrao, Jose	Pln. Nonpareil	Shopkeeper	Property	Friendship
Serrao, Proferio	Buxton	do.	Income	
Seymour, Charles Hubert	Georgetown	Clerk	Salary	
Seymour, James Tudor	do.	Clerk, J. D. Fitzpatrick	do.	
Shaffer, John Newton	do.	Asst. to Town Superintendent	Income	
Shannon, Wm. Adolphus	do.	Wharfinger, Dem. Co., Ltd.	Salary	
Shanks, James Hitzler	do.	Saddler	Income	
Sharples, Geshner Clovis Colbrand	do.	Clerk, Sprostons	Salary	
Shepherd, George Henry Franklin	do	Mech. & Electrical Engineer	Income	
Shepherd, Godfrey Harcourt	do	Book-keeper, Dem Elec. Co. Ltd.	Salary	
Sheriff, Charles	do.	Clerk, Col. Bank	do.	
Shields, David Mason	Pln. Nonpareil	Clerk, La P'tence	do.	
Shivsanker, Ellis	De Hoop, Mahaica	Planter	do.	
Shuffler, Rupert	P n. Leonora	Landed Proprietor	Income	
Shuffler, James Cyril	Georgetown	Planter	Salary	
Silas, James	do.	Clerk, Argosy	do.	
Simon, Blackwall	Golden Grove	Clerk, Argosy	do.	
Simon, Blackwall Alexander	do.	Blacksmith	Property	Belmont, Mahaicony
Simon, Jacob	do.	Carpenter	do.	Golden Grove
Simon, Thomas	do.	do.	do.	do.
Simpson, Charles	Beterverwagting	Village Overseer	do.	do.
Simpson, Edwin J.	Plaisance	Engineer	do.	Beterverwagting
Simpson, Gift Achise	Beterverwagting	Bricklayer	do.	Plaisance
Simpson, Joseph Alexander	Georgetown	Carpenter	do.	Beterverwagting
Sinson, Aristide Rotheren	do.	Tailor, Excelsior	Income	
Sirikissoon	Clonbrook	Clerk, M. Bugle &	Salary	
Skinner, Joshua N.	Georgetown	Storekeeper [Co.	Property	Clonbrook
Slater, James	do.	Painter	do.	Georgetown
Slater, Wilfred Dove	do.	Secretary, Hand-in-hand	do.	do
Small, David	do.	Clerk, B.B. & Co.	Income	
Small, Roland Augustus	do.	Painter	do.	
Small, William	Agricola	Compositor, "Daily Chronicle"	Salary	
Smart-Dalgleish, John David	Georgetown	Gold-digger	Property	Agricola
Smellie, Thomas Traill	do.	Manager, Scotts Ltd. [Co.	Salray	
Smellie, William George	do.	Clerk, Garnett &	Salary	
Smith, Alexander	Good Intent Village	Clerk, B.B. & Co.	do.	
Smith, Charles Ebenezer	Georgetown	Carpenter	Property	Good Intent Village.
Smith, Charles Edward	do.	Bricklayer	Income	
Smith, Douglas Milne	do.	Clerk, Sprostons	Salary	
		Clerk, Sandbach Parker & Co.	do.	

Digitized by Google

Juror's Name. Surname—Christian Name.	Place of Abode.	Title, Quality, Calling or Business.	Nature of Qualification.	Situation of Immovable Property, and Nature of Interest
Smith, Henry Yool	Uitvlugt	Overseer	Income	
Smith, James	Buxton	Farmer	Property	Buxton
Smith, Jeremiah Dirk	Georgetown	Clerk, Col. Co.	Salary	
Smith, John Duke, jnr.	do.	Clerk, Smith Bros.	do.	
Smith, John Philimore	do.	Town Overseer	Income	
Smith, Samuel Augustus	do.	Watchmaker	do.	
Smith, William Theodore	do.	Tailor [Co., Ltd.	Salary	
Soanes, Robert Joseph	do.	Clerk, Scott &	do.	
Solomon, Harry Hamilton	Georgetown	Clerk, B. Bros.	Salary	
Solomon, Richard	Georgetown	Boatbuilder	Property	Georgetown
Soobrian, Joseph	do	Sanitary Inspector	Salary	
Speed, Joseph	do	Clerk, Sandbach, Parker & Co.	do	
Spencer, Daniel Alexander	Cove & John	Engineer	Property	Victoria
Spooner, James Lewis	Georgetown	Clerk, Thomas Flood	Income	
Spooner, Theophilus Pierpont	do	Printer, Argosy Co.	Salary	
Spooner, Walter Isaac Hamlet	do	Foreman Engineer Dem. Foundary	do	
Springer, Joseph Edwin	do	Carpenter foreman	Property	D'Urban Street
Stanford, Alfred James Weir	Pln. Farm	Planter	Income	
Starage, F. C.	Mahaicony	Cattle Farmer	Property	Mahaicony
Steaman, John Ernest Persick	Georgetown	Clerk, Santos, de Cairos, & Co., Ltd	Salary	
Stephen. A. J.	Triumph	Gold-digger	Property	Triumph
Stephen, Benjamin	Friendship	Farmer	do	Friendship
Stephen, John MacDonald	Pln. Houston	Overseer	Salary with board and lodging	
Stevenson, George Ross	Georgetown	Engineer	Salary	
Stevenson, John Hunter	Pln. Providence	Planter	Income	
Stewart, C. H.	Georgetown	Engineer	Salary	
Stewart, James Augustus	Golden Grove	Commission Agent	Income and Property	Golden Grove
Stewart, William	Kitty	Carpenter	Property	Beterverwagting
Stoby, William Sievewright	Georgetown	Sec. B.G. Building Society	Salary	
Stokes, Thomas Henry	do	Clerk, B. Bros.	do	
Stone, Alfred Hubert	Pln. Nismes	Planter	do	
Storey, Thomas Augustus	Georgetown	Clerk, J. B. Sharples	do	
Storey, William Edward	Pln. Cove & John	Horse-shoer	Property	Cove & John
Stout, Albert Ernest	Georgetown	Rent Collector	Salary	
Strachan, Harold	Pln. Kinderen	Planter	Income	
Straker, Wm. Alexander	Triumph	Engineer	Salary	
Strickland, John Edwin	Georgetown	Merchant	Income	
Stuart, Edward	Den Amstel	Engineer	do	
Stuart John	do	do	Property	Den Amstel
St. Aubyn, William B.	Georgetown	Sup. E. D. Lamaha Water Supply	Salary	
St. Kitts, George	Victoria	Baker	Property	Victoria
Sue, Aowo James	Pln. Nonpareil	Shopkeeper	Income	
Sullivan, Richard	Buxton	Farmer	Property	Buxton
Sutherland, George Alexander	Georgetown	Commercial Traveller	Salary	
Sutherland, John Esau	Stanleytown	Farmer	Property	Stanleytown
Sylvestre, Herman	Georgetown	Clerk, Smith Bros.	Salary	
Tafares, Charles Wilhelmus	do	Clerk, Santos, de Cairos & Co., Ltd.	do	
Tafares, Julius Engelburtus	Pouderoyen	Farmer	Income	
Taite, James R.	Victoria	Gold-digger	Property	Victoria
Talbot, James	Buxton	Farmer	do	Buxton
Talbot, John	do	Carpenter	do	do
Talbot, Simon Eleazar Alpheus	Victoria	Village Overseer	Income and Property	Victoria
Tang, William	Albouystown	Salesman	Property	Albouystown
Tappin, Conrad Berkeley	Georgetown	Clerk, W. Fogarty	Salary	
Tatum, Vivian Harvey	do	lerk, Col. Bank	do	
Taylor, Charles Edmund	do	Jeweller, America Street	Income	
Taylor, Hugh Arthur	Pln. Nonpariel	Planter	Salary	
Tebbutt, E. A.	Mahaicony	Farmer [& Co.	Property	Sparendaam
Teekah, Rugoonath	Georgetown	Clerk J P. Santos	Income	
Telles, Justino Antonio	Mahaicony	Shopkeeper [e	do	
Teixeira, Joao A	Georgetown	Retail Spirit deal-	Property	Georgetown
Teixeira, Jose Gomes	do	Clerk, Smith Bros.	Salary	
Tengely, John Arthur Clarence	Georgetown	Clerk, B.G. Mutual Insurance Co	Salary	
Terrill, Frederick, Dalrymple	do	Clerk, B.B. & Co	do	
Theobald, Guilbert Louis	do	Town Overseer	Income	
Thomas, Ellis	Beterverwagting	Carpenter	Property	Beterverwagting
Thomas, George	Buxton	do	do	Buxton
Thomas, Joseph	Ann's Grove	Inspector of Railway line	do	Ann's Grove
Thomas William	Victoria	Engineer [dent	do	Victoria
Thomas, William Friun Laurie	Georgetown	Town Superinten-	Salary	
Thompson, Ciprian	Good Intent	Farmer	Property	Good Intent
Thompson, Fred	Agricola	Gold-digger	Property	Agricola
Thompson, Joseph Nathaniel Rendavis	Georgetown	Clerk, B. G. Pawnbroking & Trading Co., Ltd.	Salary	
Thompson, Joshua	Albouystown	Foreman Moulder	Income and Property	Albuoystown

Digitized by Google

Juror's Name. ame—Christian Name.	Place of Abode.	Title, Quality, Calling or Business.	Nature of Qualification.	Situation of Immovable Property, and Nature of Interest.
itt, George William	Georgetown	Journalist, "Daily Chronicle"	Salary	
nan				
ill, Francis Stanley	Pln. Leonora	Planter	do	
Samuel	Pln. Tuschen	Boatbuilder	Income	
James	Pln. Uitvlugt	Planter	do	
Alfred	Belfield	Clerk	Salary	
Hezekiah	Plaisance	Panboiler	Property	Plaisance
ada, Jose Rodrigues	Pouderoyen	Clerk	Salary	
n, Edward	Kitty	Merchant	Property	Kitty
n, Frederick	Georgetown	Saddler, Thos. Flood	Income	
David George	Pln. Versailles	Manager	Salary	
Joseph Clayborn	Georgetown	Clerk, Garnett & Co.	do	
Kirton	do	Piano Tuner	do	
?. A.	do	Bookbinder	do	
ncan Ferguson	Pln. Cane Grove	Planter	do	
es, Edwin Llewellyn	Georgetown	Clerk, Flett Smith	do	
es, John Llewellyn	do	do Valladares & Co.	do	
es, Joseph Ignatius	do	Clerk, Smith Bros. & Co., Ltd.	do	
es, Joseph Thistleton	do	Merchant	Income	
el, Peter	Craig Village	Superintendent	Property	Craig Village
on, Carl, jnr.	Triumph	Carpenter	Income	
llos, Antonio Pedro	Georgetown	Clerk, J. P. Santos & Co.	do	
Peter David Benjamin	do	House Agent	do	
Reginald	Pln. Ogle	Planter	Salary	
Percival Robert	Georgetown	Clerk, B. G. Building Socty., Ltd.	do	
ose Freitas	do	Clerk, Smith Bros. & Co., Ltd.	Income	
Nathaniel	Good Intent	anded Proprietor	Property	Good Intent
Harry Amos	Pln. Nonpareil	Planter	Salary	
George Johnson	Georgetown	Moulder	do	
Joseph	do	Painter	do	
tonio	Buxton	Shopkeeper	Property	Buxton
tonio Francis	do	do	do	Plaisance
L.	Fellowship	Storekeeper	do	Fellowship
ncis	Georgetown	Shopkeeper	Income	
ncisco	do	Clerk, B.B., McC. & Co.	Salary	
n	Springhall	Cattle Farmer	Property	Spring Hall
n	Georgetown	Clerk, W. Fogarty	Salary	
n Marcellino	do	do Bettencourt & Co.	do	
n Martin	Georgetown	do A. N. Santos	do	
	do	Shopkeeper	Income	
	Den Amstel	do	Property	Den Amstel
ph Gomes	La Bonne Mere	Planter	Income	
Samuel	Plaisance	Farmer	Property	Plaisance
hn Augustus	Georgetown	Clerk, Bettencourt & Co	Salary	
orge William	Pln. Uitvlugt	Planter	do	
mes	Georgetown	Salesman, Smith Bros. & Co.	do	
seph James	do	Marcantile Clerk, La Pentoe. Store	do	
ward	do	Engineer	Property	Georgetown
es Benjamin	do	Town Overseer	Salary and Property	do
William Steven-	do	Clerk, Sprostons, Ltd.	Salary	
Rogers	do	Salesman, Flett, Smith & Co.	do	
ard Brace	Pln. Ogle	Planter	do	
hard	Georgetown	Painter	Income	
ge Edward	do	Clerk B.B., McC & Co.	Salary	
es Henry	Georgetown	Proprietor	Income	
Charles	Kitty	Carpenter	Property	Kitty & Alexanderville
iams	Den Amstel	Gold Digger	do	Den Amstel.
iam Alexander	Georgetown	Engin'r, Sprostons	Salary	
us James Maurice	Pln. Enmore	Planter	Salary	
lley Clarence	Georgetown	Clerk, W. Fogarty	do	
	do	Bookbinder	do	
ir Maginley	Beterverwagting	Carpenter	Property	Beterverwagting
	Georgetown	Master Painter	Income and Property	Georgetown
am Henry	Pln. Nonpareil	Planter	Salary	
Charles Douglas	Georgetown	Piano Tuner	Income and Property	Bourda.
Samuel Douglas	do	Commission Agent	Income	
rt Raymond	do	Clerk, S. Davson & Co.	do	
Perot	do	Secy. Portuguese Pawn Broking Co.	do	
r	Ann's Grove	Farmer	Property	Ann's Grove.

Digitized by Google

Juror's Name. Surname—Christian Name.	Place of Abode.	Title, Quality, Calling or Business.	Nature of Qualification.	Situation of Immovable Property, and Nature of Interest.
Weeks, Percy Arthur	Georgetown	Butcher, T. Flood	Income	
Weithers, Evan Nathaniel	do	Tailor, Excelsior Establishment	do	
Welch, James	do	Coppersmith fore-	Salary	
Welch, John Nathaniel	Pln. Uitvlugt	Engineer [man	do	
Wellington, Johannes C.	Stanleytown	do	do	
Wells, Sydney	Pln. La Bonne Mere	Planter	do	
Welsford, George Keith	Pln. Wales	do	Income	
Wendt, William Alfred Elwin	Georgetown	Carpenter	do	
Westmaas, Ildefonse	Pln. Nismes	Planter	do	
Westmoreland, Samuel	Beterverwagting	Gold-digger	Property	Beterverwagting
Wharton, Egbert I.	Georgetown	Accountant	Salary	
White, Alison Campbell McLeod	Pln. Enmore	Planter	Income	
White, Thomas Anthony	Plaisance	Gold digger	Property	Plaisance
White, Ulric Richard	Georgetown	Salesman, M. N. Rieck	Salary	
Whitehead, Albert F.	Pln. Farm, Mahaicony	Farmer	Income	
Wickham, Joseph	Two Friends	Farmer Co.	Property	Two Friends
Wight, Alfred Nathaniel	Georgetown	Clerk, Garnett &	Salary	
Wight, Frank	do	do. N. Cannon	do	
Wight, Percy Claude	do	Auctioneer	Income	
Wignall, Herbert	Providence	Planter	do	
Wilkinson, Edward Henry	Pln. Schoon Ord	do	Salary	
Wilkinson, Joseph	Victoria	Carpenter	Property	Friendship
Willems, Pierre Jacques	Georgetown	Manufacturer	Income	
Williams, Edward Goring	Airy Hall, Mahaicony	Baker	Property	Airy Hall
Williams, Alexander	Friendship	Superintendent	Property	Friendship
Williams, David Alexander	Pln. Cane Grove	Panboiler	Salary and Property	Victoria, E.C.
Williams, Edward	Triumph	Engineer	Income	
Williams, George Lowe	Pln. Lusignan	do	Income and Property	Buxton
Williams, Jack	Victoria	Gold Digger	do	Victoria
Williams, James	Golden Grove	do	do	Golden Grove
Williams, Job Augustus	Beau Voisin, Canal No. 1	Farmer	Property	Beau Voisin, Canal No. 1
Williams, John Percival	Pln. Farm	Planter	Salary with board	
Williams, Josiah A.	Mocha Village	Overseer	Salary and Property	Mocha
Williams, T. E.	Georgetown	Cutter, J. D. Fitzpatrick	Salary	
Willis, Frederick	do	Clerk	Salary	
Willison, Frank	do	Clerk, B.B., McC. & Co.	do	
Wills, David	Virginia	Panboiler	Property	Mahaica
Wills, John Eleazer	Buxton	Farmer	do	Buxton
Wills, Prince Albert	Plaisance	Carpenter	do	Plaisance
Wilson, Charles O.	Pln. Nonpareil	Panboiler	Salary	
Wilson, Isaac Alexander	Two Friends	Farmer	Property	Two Friends
Wilson, James	Pln. Houston	Planter	Salary with board and lodging	
Wilson, Samuel Wesley	Beterverwagting	Panboiler	Property	Beterverwagting
Wiltshire, James	Helena	Farmer	do	North Helena, 2
Wiltshire, Richard W. M.	Georgetown	Butcher	do	Georgetown
Wiltshire, Samuel Richard	do	Engineer, Dem. Foundry	Income	
Windebank, William Malcolm Henry	Providence	Planter	do	
Winter, Alexander	Pln. Cove & John	do	Salary	
Winter, James, Jnr.	Pln. Enmore	do	do	
Winter, William A.	Georgetown	Clerk, G. Bettencourt & Co.	do	
Wishart, Reginald F.	do	Accountant, High Street	do	
Wishart, Sydney Glendenning	do	Clerk, Town Council	do	
Wong, Evan	do	Merchant	Income	
Wong, Job	do	Clerk, C. S. Chung & Co., Ltd.	Salary	
Woodroffe, Edward	Pln. Uitvlugt	Planter	do	
Woodward, Charles Lucius	Mon Repos	do	Salary with board	
Woolford, Edward Nathaniel	Georgetown	Reporter Argosy	Income	
Worrall, George Arden	Vryheid's Lust	Planter	do	
Worrell, Nathaniel	Stanleytown	Sawyer	Property	Stanley Town
Worrell, Simeon	do	do	do	do
Wray, Henry	Plaisance	Carpenter	do	Plaisance
Wren, Victor Egan	Beterverwagting	Engineer	do	Beterverwagting
Wrigglesworth, Thomas	Georgetown	Rails Inspector	Salary	
Wright, Darnell Cissell	do	Salesman Singer's Machine	Income	
Wrong, Joseph	Pln. Lusignan	Panboiler	Salary	
Wrong, Richard	Georgetown	Conductor Dem. Railway	do	
Yard, John	Kitty Village	Butcher	Property	Kitty Village
Yearwood, Felix Guilford	Georgetown	Clerk, B.B., McC. & Co.	Salary	
Yhap, James	Victoria	Gold-digger	Property	Victoria.
Yong, Fung Teen	Georgetown	Merchant	do	Beterverwagting
Young, Adolphus	Sisters Village	Farmer	do	Sisters Village
Young, A. E.	Friendship	Cooper	do	Friendship

Digitized by Google

JUROR'S NAME. Surname—Christian Name.	Place of Abode.	Title, Quality, Calling or Business.	Nature of Qualification.	Situation of Immovable Property, and Nature of Interest.
Young, Charles Alexander	Pln. Lusignan	Bookkeeper	Salary and Property	Beterverwagting.
Young, Herbert Henry	Georgetown	Bootmaker	Income	
Young, Jacob Dodson	Friendship	Village Overseer	Property	Friendship.
Yule, Ernest	Georgetown	Clerk, B.B., McC. & Co., Ltd.	Salary	
Yusuf, Mohammed	do.	Clerk, A.N. Santos	Income	
Zammett, John Nicholas	Albouystown	Butcher	Property	Georgetown.
Zitman, Frank Robert	Pln. Melville	Planter	Salary with board and lodging	
Zitman, Thomas Heliger	Schoon Ord	do.	Salary	

I hereby certify the foregoing to be a true and correct Copy of the List of Jurors in Criminal Cases for the County of Demerara.

Registrar's Office of British Guiana, Georgetown, Demerara, this 8th day of October, 1913.

B. S. NEWSAM,
Acting Registrar.

NOTICE is hereby given that a Judge of the Supreme Court of British Guiana, will, in pursuance of the provisions of section 27 (1) of the Indictable Offences Procedure Ordinance, 1893, sit at the Victoria Law Courts, Georgetown, in the County of Demerara, on Saturday, the 15th day of November, 1913, at the hour of 11.30 o'clock, a.m., for the purpose of revising the List of Jurors for the said County.

B. S. NEWSAM,
Acting Registrar.

Registrar's Office of British Guiana, Georgetown, Demerara, this 8th day of October, 1913.

Digitized by Google

Judicial Notice.

SUPREME COURT OF BRITISH GUIANA.

COUNTY OF DEMERARY.

LIMITED JURISDICTION.

HEARING LIST.

THE following action is fixed for hearing on the undermentioned date:—

Plaintiffs.	Defendants.	Nature of Claim.
TUESDAY, 16TH DECEMBER, 1913.		
GEO. T. DUKE AND ANOR.	BERBICE STEAM SAW MILL AND FOUNDRY COMPANY, LTD.	$2,300 :— Damages for injuries sustained.
A. B. Brown, Counsel.	E. G. Woolford, Counsel.	
E. A. W. Sampson, Solicitor.	E. A. Luckhoo, Solicitor.	

B. S. NEWSAM,
Acting Registrar.

Registrar's Office of British Guiana, Victoria Law Courts, Georgetown, Demerara, this 13th day of October, 1913.

Customs' Notice.

TO IMPORTERS OF GOODS UNDER THE BRITISH PREFERENTIAL TARIFF.

A CONSIDERABLE number of Certificates of Origin are still outstanding for goods entered at the preferential rate of duty under the provisions of Paragraph 6 of the Regulations governing the entry of preferential goods.

2. Importers who have failed to produce such proofs of origin for all goods entered by them during the months of June and July are hereby notified that all such outstanding transactions must be duly completed not later than the 24th of this month.

3. If overdue certificates for June and July entries are not produced at the Custom House by the aforementioned date all deposits made under the provisions of paragraph 6 of the Regulations will be carried to account under the appropriate head of revenue *without further notice being given*, and where bonds have been entered into for the due production of origin certificates entries must be passed for the amount of the differential duty by the 24th instant, or the bonds will be put into execution for the recovery of the difference in duty between the preferential and the general tariff rates.

J. M. REID,
Comptroller of Customs.

Custom House,
Georgetown,
13th October, 1913.

Customs Notice.

THE following notice is re-published for general information.

J. M. REID,
Comptroller of Customs.

Custom House, Georgetown,
14th October, 1913.

CERTIFICATES OF ORIGIN.

The undernoted forms have been approved for use in British Guiana and all the West India Islands parties to the Reciprocity Agreement.

2. The regulations governing the entry of goods under the British Preferential Tariff provide *inter alia* that all articles entitled to preference imported into British Guiana must be accompanied by certificates of origin.

3. Such proof of origin *for goods consigned direct from the country of production or manufacture* must, from the 1st October next, be in accordance with "Form I" hereunder, and for goods *not consigned direct* "Form II" must be used. It will be observed that "Form I" only requires to be verified by the signature of the exporter or a duly authorised representative, whilst "Form II" requires to be attested in British territory before a principal officer of Customs, a Notary Public or other official authorised to administer oaths, and in foreign countries before a British Consul.

4. In order to obtain admission at the preferential rates of duty goods require to be *imported direct* into British Guiana, but the source of Canadian Goods is not deemed to be affected by passing through the United States in bond.

5. In practice "Form I" will be required for all preferential goods consigned and imported direct from the United Kingdom, Canada or Newfoundland, and "Form II" will be used solely for Canadian goods passing through the United States in transit.

6. The Reciprocity Agreement has now been in force for three months, and numerous proofs of origin are still being received, chiefly from the United Kingdom, which are not in consonance with the regulation Certificate. Some of the certificates of origin which the Department is expected to accept are mere statements that the goods are of British origin or manufacture, and in other instances the South African, Canadian, New Zealand or Australian forms of origin are submitted.

7. Importers are hereby notified that *on and after the 1st day of October next no certificate of origin will be accepted which is not in accordance with the form legally sanctioned.*

8. Certificates may either be printed on the back of the invoice for the goods, or separately. In the latter case separate certificates must be submitted for each individual consignment of preferential goods.

J. M. REID,
Comptroller of Customs.

Custom House, Georgetown,
4th September, 1913.

Digitized by Google

FORM I.

ERTIFICATE OF ORIGIN FOR ENTRY UNDER THE CANADA-WEST INDIES PREFERENTIAL TARIFF OF ARTICLES CONSIGNED DIRECT FROM THE COUNTRY OF ORIGIN OR MANUFACTURE.

) Insert the ord Partner, Manager, Chief erk or incipal icial, giving rank as case may

I, hereby certify that I am (1) of the Exporter (s) of the articles included in this certificate, and that I am duly authorized to make and sign this certificate on behalf of the said Exporter (s).

Country rigin or nufacture. Port of mate destion. ddress. Country anufac-

I have the means of knowing and I do hereby certify that the merchandise designated below is of (2) growth, produce or manufacture, which merchandise is to be shipped to (3) consigned to merchant at (4) . And I further certify that I have the means of knowing that in the case of manufactured goods a substantial portion of the labour of (5) has entered into the production of every manufactured article included in this certificate of origin, to the extent in each article of not less than one-fourth of the value of every such article in its present condition.

Name and address of exporter.

Port of shipment.

arks.	Numbers.	Number and description of Packages and description of Goods.	Quantity.	Value.

So certified under my responsibility.

Signature.

at this day of 191

(This certificate ceases to be valid after six months from date of issue).

FORM II.

FICATE OF ORIGIN FOR ENTRY UNDER THE CANADA-WEST INDIES PREFERENTIAL RIFF OF ARTICLES *NOT* CONSIGNED DIRECT FROM THE COUNTRY OF ORIGIN OR NUFACTURE.

attested to in British countries before a Collector or other principal Officer of Customs, ary Public or other official authorised to administer oaths, and in other countries before a British and)

I, certify that M being a duly authorized representative of M { Producer or Manufacturer / Merchant or Trader } of has declared before me on his responsibility that the merchandise designated below is of (1) growth, produce or manufacture as shown by reliable invoices presented to me by the exporter, which merchandise is to be shipped to (2) consigned to merchant at (3) and he further declares that in the case of manufactured goods a substantial portion of the labour of (4) has entered into the production of every manufactured article included in this certificate of origin, to the extent in each article of not less than one-fourth of the value of every such article in its present condition.

He also declares that the undermentioned goods are in the original packages in which they were exported from and that such goods have been under continuous Customs supervision whilst in and have not been altered in nature, quality or value since their exportation from

Name and address of Exporter.

Port of Shipment.

Numbers.	Number and description of Packages and description of Goods.	Quantity.	Value.

declared under my responsibility.

Signature of declarant.

Signature and Seal (if any) of the issuing authority.

this day of 19

(This certificate ceases to be valid after six months from date of issue).

Digitized by Google

Education Notice.

NOTICE is hereby given that an application has been received from the Rev. James Rae, St. Saviour's, East Coast, Berbice, for a grant-in-aid to his school at Wellington Park, East Coast, Berbice. This application will in due course be laid before the Governor-in-Council.

H. W. SCONCE,
Inspector of Schools.

Education Department,
13th October, 1913.

Pound Notice.

Mahaicony Pound,
9th day of October, 1913.

THERE is impounded at the above-named Pound, one black cow of the following description, viz.:—Branded $\frac{JS}{16}$ right hip, with a cream heifer calf at her heels. These animals were brought to the Pound on Saturday, 4th day of October, 1913, at 9.30 o'clock, a.m., by Amarally for trespassing on Lands at Plantation Felicity, E.C., D. If not claimed within one week from date they will be sold on Saturday, 18th October, 1913, in accordance with Ordinance No. 1 of the year 1866.

JOHN KERWOOD, 8,068,
Pound Keeper.

Miscellaneous.

NOTICE is hereby given that the Trade Mark

SOLIGNUM

has been duly registered in the name of Messrs. Major & Company, Limited, of Hull, in the County of Yorkshire, in England, Manufacturers, who claim to be the proprietors thereof, and that the said Trade Mark is used by them in their business in respect of "preparations for the staining, preserving and arresting the decay of wood, for the preserving of stone and brick-work, for application to damp walls and other structures; and for the destruction of weeds, vermin and insects; paints and varnishes."

JOS. A. KING,
Solicitor to Major & Co., Ltd.

Georgetown, Demerary,
13th October, 1913.

In re Estate of G. D. KING, Deceased.

ALL persons having any claims against the above Estate are hereby requested to render same with the undersigned within three (3) months from the date hereof and all persons indebted to the said Estate are requested to make immediate payment.

Mrs. G. A. KING,
Executrix,
236, South Road, Georgetown.

20th September, 1913.

[This is the Fourth Publication.]

ACKNOWLEDGMENT OF REGISTRATION OF SOCIETY.

British Guiana.

THE "Carnation Flower Lodge" (Female Branch) No. 7, of the British Order of Ancient Free Gardeners, is registered as a Relief and Burial Society, under the Friendly Societies Ordinance, 1893, this thirteenth day of October, nineteen hundred and thirteen.

C. BAGOT,
Registrar of Friendly Societies.

NOTICE.

MEDICAL DEPARTMENT.

IN accordance with Ordinance No. 4 of 1893, there will be exposed for sale at the Public Hospital Georgetown, on the 5th November, 1913, at 12 noon the following:—

1 ring (white metal silver?).
2 rings (1 silver, 1 brass)

E. D. ROWLAND,
Acting Surgeon General.

Surgeon General's Office,
Georgetown, Demerara,
13th October, 1913.

NOTICE.

MEDICAL DEPARTMENT.

An examination of Candidates desirous of qualifying as Nurse-Midwives will be held at the Public Hospital, Georgetown, on Friday and Saturday, the 24th and 25th October, 1913, at 11 a.m.

Candidates must produce proof of

1. Having had eight months' training at a recognised school or having passed the final examination for nurses and had three months' training in recognised school.
2. Having been present and assisted at not less than nine confinements under the supervision of a duly registered medical practitioner.
3. Having attended the prescribed course of lectures.

The subjects of examination will be:—

1. Midwifery.
2. Care of newly-born infants and young children, and nursing generally.
3. Elementary Pharmacy.

There will be a written, a practical and an oral examination in the above subjects. Any candidate who fails to pass will be required to undergo such further period of study as the examiners may direct.

Notice of intention to attend the examination must be given the undersigned not later than 10th October, 1913.

Such notice must be accompanied by the Certificates of Training, etc.

F. E. FIELD,
Secretary to the Medical Board.

Public Hospital, Georgetown,
Demerara, 16th September, 1913.

GEORGETOWN, DEMERARA.—Printed and Published every *Wednesday and Saturday*, and on such Extraordinary Days as may be directed by His Excellency the Governor, by "The Argosy" Company, Limited, at their Office, Lot 35, Water Street, Robb's Town. Subscription—Four Dollars per annum; Single Copies, 4 Cents. Wednesday, 15th October, 1913.

Digitized by Google

VOL. XXXVII. No. 87.

3,335

The Official Gazette
OF BRITISH GUIANA.

Published by Authority of His Excellency the Governor.

GEORGETOWN, SATURDAY, OCTOBER 18TH, 1913.

Proclamations.

BRITISH GUIANA.

By the Honourable REGINALD CLIFTON GRANNUM, Deputy Governor in and over the Colony of British Guiana, &c., &c., &c.

L.S.

CLIFTON GRANNUM.

WHEREAS I have received a despatch dated the 23rd day of September, 1913, from His Majesty's Secretary of State for the Colonies informing me that His Majesty will not be advised to exercise his power of disallowance in respect of the following Ordinance, vizt.:—No. 15 of the year 1913, entitled:

"An Ordinance to amend the Polder "Ordinance, 1910."

I DO HEREBY Proclaim and make known the same to the Inhabitants of this Colony.

Given under my Hand and the Public Seal of the Colony, at the Guiana Public Buildings, Georgetown, Demerara, this 15th day of October, 1913, and in the Fourth year of His Majesty's Reign.

GOD SAVE THE KING!

By Command,

G. BALL GREENE,
Acting Assistant Government Secretary.

BRITISH GUIANA.

By the Honourable REGINALD CLIFTON GRANNUM, Deputy Governor in and over the Colony of British Guiana, &c., &c., &c.

L.S.

CLIFTON GRANNUM.

WHEREAS I have received a despatch dated the 15th day of September, 1913, from His Majesty's Secretary of State for the Colonies, informing me that His Majesty will not be advised to exercise his power of disallowance in respect of the following Ordinance, vizt.:—No. 18 of the year 1912, entitled:

"An Ordinance to amend the Summary "Conviction Offences Ordinance, "1893."

I DO HEREBY Proclaim and make known the same to the Inhabitants of this Colony.

Given under my Hand and the Public Seal of the Colony, at the Guiana Public Buildings, Georgetown, Demerara, this 15th day of October, 1913, and in the Fourth year of His Majesty's Reign.

GOD SAVE THE KING!

By Command,

G. BALL GREENE,
Acting Assistant Government Secretary.

Digitized by Google

Government

Government Secretary's Office,

474.

THE Deputy Governor directs the publication, for general of May, 1913.

By Command,

BRITISH

MONTHLY ABSTRACT ACCOUNT OF RECEIPTS AND

RECEIPTS.	In the month of May, 1913.	From 1st to 30th April, 1913.	Total from 1st April, 1913, to 31st May, 1913.
Net Balance	$ 161,686 40	$ 153,411 12	$ 153,411 12
Heads of Revenue.			
Customs	$ 127,610 99	$ 143,633 85	$ 271,244 84
Port, Harbour and Light Dues	3,893 06	5,538 09	9,431 15
Excise and Licences	69,689 35	56,191 48	125,880 83
Internal Revenue (not otherwise classified) ...	9,326 54	6,165 82	15,492 36
Fines, Fees of Court or Office, Payments for specific services and reimbursements in Aid	7,911 40	10,440 32	18,351 72
Post Office Telegraphs and Telephones	6,817 30	9,740 34	16,557 64
Rents	1,458 76	4,078 94	5,537 70
Forests and Mines	13,856 05	11,319 68	25,175 73
Interest	5,879 17	241 66	6,120 83
Miscellaneous	524 92	657 36	1,182 28
Total Ordinary Revenue ...	$ 246,967 54	$ 248,007 54	$ 494,975 08
Sale of Crown Lands	110 00	187 50	297 50
Sale of Colony Lands	778 05	556 93	1,334 98
Interest on Surplus Revenue ...	...	84 00	84 00
Refunds of Loans made by the Colony	1,965 38	3 82	1,969 20
	$ 249,820 97	$ 248,839 79	$ 498,660 76
Less sale of Crown Lands	175 00	...	175 00
Total Revenue ...	$ 249,645 97	$ 248,839 79	$ 498,485 76
Matters of Account.			
Advances	$ 32,522 92	$ 21,989 95	$ 54,512 87
Imprests	4,664 17	969 88	5,634 05
Deposits	328,399 75	299,108 28	627,508 03
Loans—Corporations	...	3 82	3 82
Repayments by Corporations of Loans (Res. Funds) ...	...	5,195 60	5,195 60
Crown Agents—For Investment, Savings Banks, &c. ...	3,346 12	26,132 20	29,478 32
Remittances between Chests	60,463 97	61,532 48	121,996 45
Remittances Crown Agents	61,913 08	26,577 66	88,490 74
Drafts Crown Agents	...	721 20	721 20
Advances made the Colony by the Crown Agents ...	...	96,000 00	96,000 00
Total Matters of Account	$ 491,310 01	$ 538,231 07	$ 1,029,541 08
Total Revenue and Matters of Account, etc...	$ 740,955 98	$ 787,070 86	$ 1,528,026 84
Balance brought down	161,686 40	153,411 12	153,411 12
Total	$ 902,642 38	$ 940,481 98	$ 1,681,437 96

Digitized by Google

Notice.

Georgetown, Demerara,
17th October, 1913.

information, of the following Financial Statements for the month

G. BALL GREENE,
Acting Assistant Government Secretary.

GUIANA.

PAYMENTS FROM 1ST APRIL TO 31ST MAY, 1913.

PAYMENTS.	In the month of May, 1913.	From 1st to 31st April, 1913.	Total from 1st April, 1913, to 31st May, 1913.
HEADS OF EXPENDITURE.			
The Governor	$ 2,584 56	$ 2,559 45	$ 5,144 01
Legislature	75 62	8 50	84 12
Government Secretary	2,014 51	1,557 75	3,572 26
Audit Office	1,531 59	1,510 64	3,042 23
Treasury	1,573 00	1,531 16	3,104 16
Customs	4,709 00	3,960 26	8,669 26
Commissaries Department	4,229 05	2,619 64	6,848 69
Harbours and Pilotage	1,056 09	680 50	1,736 59
Lands and Mines	7,954 92	4,922 04	12,876 96
Immigration	2,488 26	1,895 61	4,383 87
Local Government Board	959 47	658 71	1,618 18
Registration, Births, &c.	287 93	1,054 46	1,342 39
District Commissioners	1,491 94	166 52	1,658 46
Supreme Court	3,494 40	4,198 58	7,692 98
Law Officers	1,183 08	1,088 69	2,271 77
Magistrates	5,163 94	3,412 33	8,576 27
Official Receiver	529 15	489 00	1,018 15
Police	18,922 61	17,182 09	36,104 70
Fire Brigades	151 00	...	151 00
Prisons	5,170 50	1,319 20	6,489 70
Ministers of Religion	7,333 98	7,048 02	14,382 00
Poor	5,454 48	405 00	5,859 48
Medical	11,978 98	7,494 28	19,473 36
Hospitals, Asylums and Dispensaries	14,704 85	5,776 47	20,481 32
Bacteriological	577 10	560 42	1,137 52
Queen's College	981 23	1,054 33	2,035 56
Primary Education	14,627 69	8,549 82	23,177 51
Education—Miscellaneous	1,805 55	78 20	1,883 75
Industrial School	1,363 03	199 06	1,562 09
Orphan Asylum	534 98	58 00	592 98
Post Office	11,066 60	4,060 00	15,126 60
Science and Agriculture	4,306 21	2,108 23	6,414 44
Militia and Volunteers	1,296 25	770 25	2,063 50
Pensions—Public Officers	14,046 98	14,640 19	28,687 17
Do. Pilotage	430 45	307 45	737 90
Do. Widows and Orphans' Fund	3,130 74	7,799 85	10,930 59
Do. Police Reward Fund	2,111 81	1,605 18	3,716 99
Do. Gratuities	252 00	81 00	333 00
Subventions—Municipal	...	1,500 00	1,500 00
Other Subventions	7,990 00	16,590 00	24,580 00
Miscellaneous	4,051 00	2,613 66	6,664 66
Public Debt	1,043 40	15,147 00	16,190 40
Colonial Civil Engineer	3,874 36	3,323 52	7,197 88
Public Works (Annually Recurrent)	6,369 98	2,587 13	8,957 11
Roads and Waterways	16,588 37	18,009 35	34,597 72
Sea Defences	4,084 18	6,001 13	10,085 31
Total Ordinary Expenditure	$ 205,571 82	$ 179,182 77	$ 384,754 59
Extraordinary— Public Works	617 14	262 85	879 99
	$ 206,188 96	$ 179,445 62	$ 385,634 58
Extraordinary Expenditure on Loan Works	5,253 85	2,796 83	8,050 68
Total Expenditure from General Revenue	$ 211,442 81	$ 182,242 45	$ 393,685 26
MATTERS OF ACCOUNT.			
Advances	$ 20,689 17	$ 16,807 08	$ 37,496 25
Imprests	4,896 60	8,735 04	13,631 64
Deposits	304,789 37	305,325 74	610,115 11
Loans—Ordinances	...	3 82	3 82
Deposits—Investments	1,518 83	416 41	1,935 24
Repayments by Corporations of Loans (Res. Funds)	7,505 59	...	7,505 59
Crown Agents—For Investment, Savings Banks, &c.	3,346 12	26,132 20	29,478 32
Remittances between Chests	60,463 97	61,532 48	121,996 45
Remittances Crown Agents	134,185 14	114,633 96	248,819 10
Drafts Crown Agents	721 20	566 40	1,287 60
Advances made the Colony by the Crown Agents	52,800 00	62,400 00	115,200 00
Remittances to Foreign Creditors	225 93	...	225 93
Total Matters of Account	$ 591,141 92	$ 596,553 13	$ 1,187,695 05
Total Payments and Matters of Account, etc.	$ 802,584 73	$ 778,795 58	$ 1,581,380 31
Balance on 31st May, 1913	100,057 65	161,686 40	100,057 65
Total	$ 902,642 38	$ 940,481 98	$ 1,681,437 96

Bills maturing in hands of the Crown Agents	$ 122,000 00
Bills in transit to the Crown Agents	30,931 58
Cash in hands of Imprests Officers	$ 283,951 58

GEO. D. BAYLEY,
Acting Receiver General.
9th October, 1913.

Digitized by Google

DISTRIBUTION OF BALANCES AT 31ST MAY, 1913.

		Debits.	Credits.
1. Treasury, Georgetown—	Colonial Bank	$ 34,841 55	...
	Cheques outstanding	...	$ 196 66
	B. G. Bank	35,474 38	...
	Cheques outstanding	...	16,720 86
	Cash in Chest	4,497 67	...
2. North Western District—	B. G. Bank	126 38	...
	Cheques outstanding	...	112 33
	Cash in Chest	2,105 20	...
3. Crown Agents—	Cash	68 52	...
4. Comptroller of Customs—	B. G. Bank...	3 84	...
5. Colonial Civil Engineer—	Colonial Bank	9,317 82	...
	Cheques outstanding	...	2,726 01
	Cash	3,635 01	...
6. Postmaster General—	Colonial Bank	7,412 34	...
	Cheques outstanding	...	1,642 77
	Cash	22,829 85	...
7. Registrar—	Colonial Bank	1,171 46	...
	Cheques outstanding	...	28 74
Net Balance ...	... ...	...	100,057 65
		$ 121,484 02	$ 121,484 02

Digitized by Google

COMPARATIVE STATEMENT OF REVENUE AND EXPENDITURE FOR THE TWO MONTHS ENDED 31ST MAY, 1912, AND 31ST MAY, 1913, AND OF THE REVENUE FROM 1ST APRIL, 1913, TO 31ST MAY, 1913, WITH THE PROPORTION OF THE ESTIMATE FOR THE SAME PERIOD.

REVENUE.	Period from 1 April, 1912, to 31 May, 1912.	Period from 1 April, 1913, to 31 May, 1913.	Increase in 1913-14.	Decrease in 1913-14.	Proportion of Estimate to 31 May, 1913.	Increase.	Decrease.
	$ c.	$ c.	$ c.	$ c.	$ c.	$ c.	$ c.
Customs	265,274 46	271,244 84	5,970 38	...	268,750 00	2,494 84	...
Port, Harbour and Light Dues ...	8,251 94	9,431 15	1,179 21	...	11,166 00	...	1,734 85
Excise and Licences..	132,796 11	125,880 83	...	6,915 28	91,388 00	34,492 83	...
Internal Revenue (not otherwise classified) ...	11,056 73	15,492 36	4,435 63	...	15,818 00	...	325 64
Fines, Fees of Court or Office, Payments for special services and reimbursements in Aid ...	16,361 19	18,351 72	1,990 53	...	17,524 00	827 72	...
Post Office Telegraphs and Telephones ...	17,011 42	16,557 64	...	453 78	14,982 00	1,575 64	...
Rents	5,016 92	5,537 70	520 78	...	3,910 00	1,627 70	...
Forests and Mines ...	23,313 73	25,175 73	1,862 00	...	19,042 00	6,133 73	...
Interest	5,565 88	6,120 83	554 95	...	9,484 00	...	3,363 17
Miscellaneous ...	181 90	1,182 28	1,000 38	...	1,508 00	...	325 72
Total Ordinary Revenue...	$ 484,830 28	494,975 08	17,513 86	7,369 06	453,572 00	47,152 46	5,749 38
Sale of Crown Lands	373 64	122 50	...	251 14	500 00	...	377 50
Sale of Colony Lands	384 29	1,334 98	950 69	...	466 00	868 98	...
Premium on Grants, Leases, &c. ...	...	...	...	...	16 00	...	16 00
Interest on Surplus Revenue ...	...	84 00	84 00	...	456 00	...	372 00
Refunds of Loans made by the Colony	1,965 38	1 969 20	3 82	...	5,470 00	...	3,500 80
Total Revenue ...	$ 487,553 59	498,485 76	18,552 37	7,620 20	460,480 00	48,021 44	10,015 68
TOTAL EXPENDITURE	$ 382,260 77	393,685 26	11,424 49				

The Treasury,
Georgetown, 9th October, 1913.

GEO. D. BAYLEY,
Acting Receiver General.

Digitized by Google

Government Notice.

Government Secretary's Office,
Georgetown, Demerara,
475. 17th October, 1913.

THE following Order, made by the Deputy Governor under the provisions of the Aliens Ordinance, 1886, is hereby published for the information of those whom it may concern.

By Command,

G. BALL GREENE,
Acting Assistant Government Secretary.

ORDER.

Whereas by the Aliens Ordinance, 1886, it is provided that where the Governor has reason to believe, from information given as therein mentioned, that, for the preservation of the peace and good order of the Colony, it is expedient to remove therefrom any alien, the Governor may, by order under his hand, to be published in the *Gazette*, direct that such aliens shall depart from the Colony within a time limited in such order; and whereas I have reason to believe, from information so given, that, for the preservation of such peace and good order, it is expedient to remove from this Colony the Aliens hereinafter mentioned: Now, therefore, in exercise of the power so as aforesaid in me vested, I do by this order under my hand, direct that

Charles Alfred Bellamy,
Alexandre Attree,
Pierre Ramband,

shall depart from this Colony on or before the 1st day of November, 1913.

Dated this 16th day of October, 1913.

CLIFTON GRANNUM,
Deputy Governor.

Government Notice.

Government Secretary's Office,
Georgetown, Demerara,
476. 17th October, 1913.

THE Deputy Governor has been pleased to appoint James Arthur Varey, Esquire, A. M. Inst., C.E., to be Assistant Engineer in the Public Works Department.

By Command,

G. BALL GREENE,
Acting Assistant Government Secretary

Militia and Volunteer Orders.

By Colonel G. C. De Rinzy,
Commandant, British Guiana Local Forces,
Headquarters, Georgetown,
18th October, 1913.

DUTIES.

1. N.C. Officer on duty for the ensuing week:—Sergt. Pearce.
Next for duty:—Corpl. Chalmers.

ARTILLERY.

Parades.

2. The following is the detail of parades for the ensuing week:—

Tuesday, 5 p.m.—4·7 inch Gun Drill.
Thursday, 4 p.m.—Target Practice for all N.C. Officers and Men who have not completed their Annual Course.
Friday, 5 p.m.—Fort Manning Parade. Paid.

BAND.

Strength.

3. The undermentioned Bandsmen have been re-enrolled for a further period of 5 years as from the 10th October, 1913:—
No. 2281 Pte. De Freitas.
No. 2282 Pte. J. Lewis.
No. 2280 Pte. W. C. Field.

RESERVE MUSKETRY.

4. The following Programme of Reserve Musketry Drills and target practice is published for general information:—

Musketry.

The Commandant invites Reservists to come forward and fire an annual course of Musketry.

Reservists who desire to fire at the Ranges as above will, before proceeding to the Range for that purpose, be required to attend two parades at the Militia Barracks and display a satisfactory knowledge of the Firing Exercise.

Pay for two parades will be issued to such Reservists as complete the two Preliminary Drills and Reservists who score 65 and above will receive a prize of $2.40 and those who score 75 and above will receive the Marksman Prize of $3.

Reservists must distinctly understand that no pay or prize money will be issued or paid to any Reservists whose attendance or performance on parade or at the Ranges has not been to the satisfaction of the Senior Officer present.

PROGRAMME OF DRILLS.

Monday, Tuesday and Wednesday, } Preliminary Drills, 5 p.m.—10th, 11th and 12th November.

Digitized by Google

Firing at the Ranges will take place on Thursday' 14th November, and Friday, 15th November, from 330 p.m., when the Musketry will be completed.

Dress:—Civilian clothes, Rifle, Side Arms, Belt and Pouch.

PAY FOR PARADES, ETC.

N.C. Officers and Men of the Reserve will receive pay after the Musketry Course is completed. Those who do not attend at the Ranges will receive no pay.

STAFF.

5. Sergt. Major W. T. Sanders having reported his arrival in the colony from leave of absence on the 10th instant, resumed duty from that date accordingly.

VOLUNTEERS.

PARADES.

6. The following is the detail of parades for the ensuing week:—

Tuesday, 4 p.m.—Target Practice at the Ranges for all N.C. Officers and Men who have not completed their Annual Course of Musketry.
Friday, 4 p.m.— Do. Do.

COMMAND.

7. Captain M. Gomes having reported his arrival in the colony from leave of absence on the 16th instant, will resume command of "B" Company, B. G. Volunteers, from that date accordingly.

RESIGNATION.

8. The Commandant has been pleased to accept the resignation of the undermentioned man:—

No. 192 Pte. K. O. Reid.

He is hereby directed to return his uniform and equipment to the Quarter Master Stores not later than the 24th instant.

A. B. ROSE, Captain,
Staff Officer, Local Forces.

Registrar's Notice.

BRITISH GUIANA.—REGISTRAR'S OFFICE.

WHEREAS the following Account has been rendered to this Office, viz., the Account and Vouchers of Stanley Heald, of 166, Waterloo Street, in the city of Georgetown, Chartered Accountant, and Arthur Piercy Gardiner Austin of the Colonial Bank House, city of Georgetown, Bank Manager, sequestrators over Plantation Hampton Court, *cum annexis*, situate in the county of Essequebo and colony of British Guiana, for the period 24th April, 1913, to 5th August, 1913.

NOTICE is hereby given to all parties interested that the said Account and Vouchers will remain at this Office for the space of Three Weeks from the 18th day of October, 1913, and all parties interested having objections to the said Account and Vouchers must state the same in writing during Office hours within the said period of Three Weeks, after the expiration of which the said Account and Vouchers will be submitted to the Accountant of Court for examination and report.

Georgetown, Demerary, this 16th day of October, 1913.

B. S. NEWSAM,
Acting Registrar.

Transports and Mortgages.

Counties of Demerary & Essequebo.

1ST NOVEMBER, 1913.

[FIRST PUBLICATION.]

THE following TRANSPORTS and MORTGAGES are intended to be passed before one of Their Honours the Judges of the Supreme Court of British Guiana on any day after Saturday, the 1st day of November, 1913, which such Judge shall be pleased to appoint, viz.:—

1. By Frederick William Hutson, of lot 241, Camp Street, Georgetown, Demerara, TRANSPORT of the south ⅔ (two-thirds) of lot 241 (two hundred and forty-one), situate in South Cumingsburg District, city of Georgetown, county of Demerary, with all the buildings and erections thereon,—to and in favour of Maria Rachael Pompilio Gonsalves, the wife of and assisted as far as need be by her husband Charles Conrado Gonsalves, both of Young Street, Georgetown.

2. By Jose Rodrigues Tranquada and Henriques Gomes Faria in their capacity as executors under the last will and testament of Miguel Rodrigues dos Santos, deceased, late of Vreed-en-Hoop Village, West Bank, Demerary, which said last will and testament was duly deposited in the Registrar's Office of British Guiana on the 28th day of August, 1913; TRANSPORT of *firstly*, a piece of land containing an area of two hundred and ninety-one square roods, Rhynland measure, part of that part of Plantation Windsor Forest lately known as and called Plantation Vreed-en-Hoop, situate on the west bank of the River Demerary in the county of Demerary in the colony of British Guiana, together with the right of drainage as it now exists, the said piece of land being laid and defined on a diagram by H. I. Perkins, acting Crown Surveyor, dated 19th October, 1892, and deposited in the Registrar's Office of British Guiana on the 25th of October, 1892; *secondly*, lot number 233 (two hundred and thirty-three), in that part of Georgetown called Lacytown as laid down and defined on the plan of the Town Districts, situated on the lands of the Vlissengen estate, made by the Sworn Land Surveyor Luke M. Hill, dated 17th June, 1879, and deposited in the Registrar's Office of the counties of Demerary and Essequebo on the first November, 1879, said plan having been approved of by the Governor and Court of Policy on the 22nd of September, 1879, and deposited in the Registrar's Office aforesaid in pursuance of the provisions of section sixty-four of Ordinance No. 2 of the year 1876, with all the buildings and erections thereon subject to the lien of the Receiver General of British Guiana; *thirdly*, lot number 39 (thirty-nine), part of the plantation or estate called Vreed-en-Hoop, *cum annexis*, situate on the west bank of the Demerara River in the county of Demerary, in the colony of British Guiana, said lot being laid down and defined on a plan made by the Sworn Land Surveyor E. Chalmers, dated 9th July, 1898, and deposited in the Registrar's Office of British Guiana on the 12th January, 1900; *fourthly*, 2 (two) pieces of land parts of the front lands of Plantation Vreed-en-Hoop, *cum annexis*, situate on the west bank of the River Demerary, in the county of Demerary, and colony of British Guiana, the said plantation being part of Plantation Windsor Forest, *cum annexis*, and the said two pieces of land being laid down and defined as lots numbers 27 (twenty-seven) and 29 (twenty-nine), on a plan of the front lands of the said Plantation Vreed-en-Hoop, *cum annexis*, made by the Sworn Land Surveyor E. A. Haynes, dated the 2nd October, 1907, and deposited in the Registrar's Office of British Guiana on the 11th December, 1907; and *fifthly*, a tract of land comprising an area of 3 Rhynland acres or 3,154 English acres situate at Vreed-en-Hoop on the west bank of the Demerara river county of Demerary, colony of British Guiana, known as Ferry yard with the buildings and erections thereon, as shown in the diagram made by the Sworn Land Surveyor E. A. Haynes on the 3rd October, 1907, and deposited in the Registrar's Office of British Guiana on the 10th October, 1913, the said land having been beneficially occupied by the aforesaid Miguel Rodrigues dos Santos his peaceable possession thereof having been uninterrupted for a period exceeding thirty-three and one-third years,—to and in favour of Joao Rodrigues Tranquada, of Vreed-en-Hoop, West Bank, Demerara River.

3. By Joaquin Da Silva, of lot 224, Regent Street, Georgetown, TRANSPORT of west half of lot number 40 (forty), situate in Albert Town, in the county of Demerara, in the colony of British Guiana, laid down on a diagram by Joseph Hadfield, Sworn Land Surveyor, dated September, 1841, and deposited in the Registrar's Office of the counties of Demerary and Essequebo on the 7th day of August, 1847, with all the buildings and erections thereon,—to and in favour of Carnation Flower Lodge, of lot 26, John Street, Georgetown.

4. By John da Silva Relva, and Antonio da Silva Relva, both of lot 106, Third Street, Albert Town, in the city of Georgetown, TRANSPORT of one undivided third part or share of and in the east half of lot number 106 (one hundred and six), in Albert Town District, in the city of Georgetown, in the county of Demerary, and colony of British Guiana, and one undivided third part or share in and to the buildings and erections thereon,—to and in favour of Joseph Augustus Laing, also of lot 106, Third Street, Albert Town, Georgetown.

5. By Norman Mangra, B.R., No. 596, of 1887, an East Indian native of the colony, of Plantation Montrose, East Coast, Demerara, TRANSPORT of the

Digitized by Google

east half of lot number 64 (sixty-four), section A, the east half of lot number 40 (forty), section B, and the east half of lot number 40 (forty), section C, in the village of Plaisance, in the county of Demerary and in the colony of British Guiana, with the palings thereon, there being no buildings,—to and in favour of Fooljerriah, singlewoman, B.R., No. 609 of 1876, of Sparendaam, East Coast, Demerara.

6. By Purmanund, male East Indian immigrant, No. 11,512, ex *Plassey*, 1881, as having been married in community of property to Chourasea, female East Indian immigrant, No. 71,213, ex *Plassey*, 1881, both of Grove, East Bank, Demerary, TRANSPORT of lot number 1 (one), north side, Craig Back Lands, being a part and portion of that piece of land situated on the east bank of the Demerara River, in the county of Demerara, being the back lands of Plantation Craig and Good Success, more particularly shown and delineated on the plan signed by James Allen Purser Bowhill, Esquire, Acting Commissioner of Lands and Mines, dated 13th June, 1907, and deposited in the Registrar's Office of British Guiana on 17th July, 1907, no buildings thereon,—to and in favour of Luckrania, a single female East Indian, No. 11,427, ex *Plassey*, 1881, of Grove, aforesaid.

7. By Percy Claude Wight, of lot 52, Brickdam, Georgetown, TRANSPORT of east half of lot number 84 (eighty-four), First Street, in Albert Town, District, in the city of Georgetown, in the county of Demerary and colony of British Guiana, with the buildings and erections thereon,—to and in favour of Florence Imogene Skeete, of lot 110, Third Street, Albert Town, the wife of Adolphus Skeete.

8. By Richard David Nurse, of lot 47, Robb Street, Bourda, in the city of Georgetown, a FIRST MORTGAGE on the east half of lot number 79 (seventy-nine), in that part of Georgetown called Bourda, as laid down and defiined on the plan of the Town Districts situated on the lands of Vlissengen estate, made by the Sworn Land Surveyor Luke M. Hill, dated 17th June, 1879, and deposited in the Registrar's Office of the counties of Demerary and Essequebo, on the first day of November, 1879, said plan having been approved of by the Governor and Court of Policy on the 22nd of September, 1879, and deposited in the Registrar's Office aforesaid, in pursuance of the provisions of section sixty-four of Ordinance No. 2 of the year 1876, and all the buildings and erection thereon,—to and in favour of The British Guiana Building Society, Limited, of lots Nos. 1, 2 and 3, High Street, Georgetown.

9. By George Emanuel Cozier, of lot 149, Crown Street, Queenstown, in the city of Georgetown, a FIRST MORTGAGE on lot 149 (one hundred and forty-nine), in that part of Georgetown called Queenstown Ward as laid down and defined on the plan of the District, situated on the lands of the Thomas estate, made by the Sworn Land Surveyor, Luke M. Hill, C.E., dated 1st September, 1887, and deposited in the office in Georgetown of the Registrar of the colony of British Guiana, on the seventh day of April, 1888, in pursuance of the provisions of section six of Ordinance two of 1887, said lot number 149 (one hundred and forty-nine), being subject to the By-laws and Regulations passed by the Mayor and Town Council on the 15th May, 1888, and sanctioned by the Governor and Court of Policy on the 10th July, 1888, and all the buildings and erections thereon,—to and in favour of The Demerara Mutual Life Assurance Society, Limited, of lots 1, 2 and 3, High Street, Robbstown, Georgetown.

10. By Carnation Flower Lodge, No. 7, Registered under the Friendly Socities Ordinance, 1893, of lot 26, John Street, Werk-en-Rust, in the city of Georgetown, a FIRST MORTGAGE on west half of lot number 40 (forty), situated in Albert Town, in the county of Demerary in the colony of British Guiana, laid down on a diagram by Joseph Hadfield, Sworn Land Surveyor, dated September, 1841, and deposited in the Registrar's Office of the counties of Demerary and Essequebo on the 7th day of August, 1847, and all the buildings and erections thereon,—to and in favour of The Demerara Mutual Life Assurance Society, Limited, of lots 1, 2 and 3, High Street, Georgetown.

11. By Rebecca Taylor, single woman, of La Retraite, West Bank, Demerary, as the sole surviving heiress, *ab intestato*, of her deceased brother Thomas Taylor, and of her mother Elizabeth Taylor, deceased, the said Thomas Taylor being one of the heirs, *ab intestato*, of his deceased mother, the said Elizabeth Taylor, who was married to the said William Taylor, deceased, in community of property, the said Thomas Taylor and Elizabeth Taylor being two of the legatees under the last will and testament of the said William Taylor, deceased, and by the said Rebecca Taylor, as the other legatee under the said will of William Taylor, deceased, dated 9th January, 1889, and deposited in the Registrar's Office of British Guiana on the 5th November, 1888, TRANSPORT of one undivided fifty-second part or share of and in Plantation La Retraite situate on the west bank of the River Demerary in the county of Demerary in the colony of British Guiana, save and except such parts and portions and lots of land of said plantation as have been heretofore transported to other parties and also save and except such other lots of land and portions of said plantation as are laid down on the following diagrams to wit: *firstly*, diagram by the Sworn Land Surveyor Henry Rainsford, dated the sixteenth November, 1839, and deposited in the Registrar's Office of the Counties of Demerary and Essequebo on the twenty-third of December, 1848; *secondly*, diagram by the sworn land surveyor A. Buchanan, dated the twentieth of July, 1841, and deposited in the Registrar's Office of the counties of Demerary and Essequebo on the eighteenth of August, 1848; *thirdly*, diagram by the said A. Buchanan, dated the twenty-eighth of July, 1841, and deposited in the Registrar's Office aforesaid on the eighteenth of August, 1848; *fourthly*, diagram by the said Henry Rainsford, dated the twenty-third of March, 1843, and deposited in the Registrar's Office aforesaid on the tenth of November, 1845; *fifthly*, diagram by the said Henry Rainsford, dated the twenty-third of March, 1843, and deposited in the Registrar's Office aforesaid on the seventh of August, 1847; *sixthly*, diagram by the Sworn Land Surveyor D. J. Smith dated the twenty-second of December, 1848, and deposited in the Registrar's Office aforesaid on the second of March, 1849; *seventhly*, diagram by the said D. J. Smith dated the fourteenth of April, 1849, and deposited in the Registrar's Office aforesaid on the third of November, 1849; *eighthly*, diagram by the said D. J. Smith, dated the twenty-seventh of August, 1849, and deposited in the Registrar's Office aforesaid on the third of November, 1849; *ninthly*, diagram by the said D. J. Smith, dated the twenty-eighth of August, 1849, and deposited in the Registrar's Office aforesaid on the third of November, 1849; *tenthly*, diagram by the said D. J. Smith, dated the twenty-ninth of September, 1849, and deposited in the Registrar's Office aforesaid on the third of November, 1849; and *eleventhly*, diagram by the said Sworn Land Surveyor M. Newlands, dated October, 1851, and deposited in the Registrar's Office aforesaid and one undivided fifty-second part or share of and in all the buildings, erections, cultivation and further appurtenances thereon and thereto belonging.—to and in favour of Duncan Macrae Hutson, of lot 41, Brickdam, Georgetown.

12. By Rebecca Taylor, single woman, of La Retraite, West Bank, Demerary, as the sole surviving heiress, *ab intestato*, of her deceased brother Thomas Taylor, and of her mother Elizabeth Taylor, deceased, the said Thomas Taylor being one of the heirs, *ab intestato*, of his deceased mother, the said Elizabeth Taylor, who was married to the said William Taylor, deceased, in community of property, the said Thomas Taylor and Elizabeth Taylor being two of the legatees under the last will and testament of the said William Taylor, deceased, and by the said Rebecca Taylor, as the other legatee under the said will of William Taylor, deceased, dated 9th January, 1889, and deposited in the Registrar's Office of British Guiana on the 5th November, 1888, TRANSPORT of the north quarter of lot number 7 (seven), part of Plantation La Retraite, situate on the west bank of the river Demerary, in the county of Demerary, in the colony of British Guiana, laid down and defined on a diagram by the Sworn Land Surveyor A. Buchanan, dated 28th July, 1841, and deposited in the Registrar's Office of the counties of Demerary and Essequebo on the 18th August, 1848, no buildings thereon,—to and in favour of Mildred Elrina Venture, the wife of Nathaniel Venture, both of La Retraite, West Bank, Demerary.

13. By William Beresford Jordon, of lot 7, Sussex Street, Albouystown, a FIRST MORTGAGE on the east quarter of lot number 78 (seventy-eight), situate in New Charlestown District, city of Georgetown, county of Demerary, and colony of British Guiana, and all the buildings and erections thereon,—to and in favour of Joao Pedro Santos, at present residing in England.

14. By Julia Augusta Gomes, assisted as far as need be by her husband, Joseph Alfred Gomes, a FIRST MORTGAGE on lot number 16 (sixteen), in that part of Georgetown, called Lacytown, as laid down and defined on a plan of the Town District, situate on the lands of the Vlissengen estate, made by the Sworn Land Surveyor, Luke M. Hill, dated 17th June, 1879, and deposited in the Registrar's Office of the counties of Demerary and Essequebo on the 1st November, 1879, said plan having been approved of by the Governor and Court of Policy on the 22nd of September, 1879, and deposited in the Registrar's Office aforesaid in pursuance of the provisions, of section 64 of Ordinance No. 2 of the year 1876, and all the buildings and erections thereon, subject to the lien of the Receiver General of

Digitized by Google

British Guiana,—to and in favour of Joao Pedro Santos, of Georgetown, Demerara.

15. By Joao Gomes Mendonca, of lot 57, Leopold Street, Werk-en-Rust, in the city of Georgetown, TRANSPORT of the west half of lot 35 (thirty-five), situate in Newburg District, in the city of Georgetown, in the county of Demerary and colony of British Guiana, with all the buildings and erection thereon. —to and in favour of Fanny Goulding, spinster, of lot 336, Murray Street, Cumingsburg, Georgetown.

16. By Fanny Goulding, spinster, of lot 336, Murray Street, in the city of Georgetown, A FIRST MORTGAGE on west half of lot 35 (thirty-five), situate in Newburg District, in the city of Georgetown, in the county of Demerary and colony of British Guiana, with all the buildings and erections thereon,—to and in favour Joao Pedro Santos, now residing in England.

17. By Robert Alfred Jones Carter, of Ogle Front, East Coast, Demerary, in his quality as one of the heirs under the respective last wills and testaments of his father, Joseph Carter, deceased, and of his mother, Mary Ann Eleanor Carter, deceased, who were married in community of goods, which said last wills and testaments bearing dates 13th April, 1885 and 23rd August, 1894, respectively, were deposited in the Registrar's Office of British Guiana on the 27th April, 1892, and 24th October, 1903, respectively, and as the sole heir, *ab intestato*, of his brother, Samuel Arthur Carter, deceased, who was another of the heirs of his father, the said Joseph Carter, deceased, and the other heir under the last will and testament of his mother, the said Mary Ann Eleanor Carter, deceased, who was the residuary heiress under the last will and testament of her husband, the said Joseph Carter, deceased, TRANSPORT of east half of west half of lot number 92 (ninety-two), situate in North Cumingsburg district, in the county of Demerary, with the buildings thereon,—to and in favour of Ferdinand Christopher Archer, of lot 14, Queens Street, Georgetown.

18. By Ferdinand Christopher Archer, of lot 14, Queen Street, in the city of Georgetown, a FIRST MORTGAGE on east half of west half of lot number 92 (ninety-two), situate in North Cumingsburg district, in the county of Demerary and all the buildings and erections thereon,—to and in favour of The British Guiana Building Society, Limited, of lots numbers 1, 2 and 3, High Street, Georgetown.

19. By Maria Rachael Pompilio Gonsalves, assisted as far as needs be by her husband Carlos Conrad Gonsalves, both of lot 97, Young Street, Kingston, Georgetown, a FIRST MORTGAGE on the southern 2/3 (two-thirds), of lot number 241 (two hundred and forty-one), situate in South Cumingsburg District, city of Georgetown, county of Demerary, and all the buildings and erections thereon,—to and in favour of The British Guiana Mutual Fire Insurance Company, Limited, of lots Nos. 27, 28 and 29, corner of Robb and Hincks Streets, Georgetown.

20. By the Colony of British Guiana, TRANSPORT of lots numbers 19 (nineteen) and 20 (twenty), First Street, parts of the lands formerly known as the town of Morawhanna in the North West District, in the county of Essequebo and colony of British Guiana, said lot being laid down and defined on a plan of the said Town of Morawhanna by W. A. Harrison, Government Surveyor, dated 8th December, 1892, and deposited in the Registrar's Office on the 16th October, 1893,—to and in favour of Emily Sarah Swyer, Superior for the time being of the Sisters of Mercy in charge of the Convents of Mercy at Morawhanna, in the North West District and at Santa Rosa in the Pomeroon District, in the county of Essequebo, and her Successors in Office.

21. By the Colony of British Guiana, TRANSPORT of *firstly*, cultivation lots numbers 274 (two hundred and seventy-four), section A, 273 (two hundred and seventy-three) and 274 (two hundred and seventy-four), section B, parts of Plantation Triumph, situate on the east sea coast of the county of Demerara and colony of British Guiana, said lots being laid down and defined on a plan of portion of the said plantation by L. M. Nightingale, Government Surveyor, dated 20th March, 1911, and deposited in the Registrar's Office on the 11th July, 1912; and *secondly*, house lot number 135 (one hundred and thirty-five) on the western half of Plantation Triumph, said lots being laid down and defined on a plan of a portion of the said plantation by Edward Chalmers, Sworn Land Surveyor, dated 1st September, 1875, and deposited in the Registrar's Office on the 22nd February, 1876,—to and in favour of Najawah, M.B.R ; 266 of 1872, residing at Plantation Triumph.

22. By the Colony of British Guiana, TRANSPORT of cultivation lot number 174 (one hundred and seventy-four), section A, part of Plantation Triumph, situate on the east sea coast of the county of Demerara and colony of British Guiana, said lot being laid down and defined on a plan of portion of the said plantation by L. M. Nightingale, Government Surveyor, dated 20th March, 1911, and deposited in the Registrar's Office on the 11th July, 1912,—to and in favour of Jiana, No. 94,622, ex *Moy*, 1902, a single female East Indian immigrant, residing at Plantation Mon Repos.

23. By the Colony of British Guiana, TRANSPORT of cultivation lot number 102 (one hundred and two)), section A, part of Plantation Triumph, situate on the east sea coast of the county of Demerara and colony British Guiana, said lot being laid down and defined on a plan of portion of the said plantation by L. M. Nightingale, Government Surveyor, dated 20th March, 1911, and deposited in the Registrar's Office on the 11th of July, 1912,—to and in favour of Jowahir, No. 87,196, ex *Mersey*, 1900, a male East Indian immigrant, residing at Plantation Triumph.

24. By the Colony of British Guiana, TRANSPORT of cultivation lots numbers 140 (one hundred and forty), 145 (one hundred and forty-five), 147 (one hundred and forty-seven) and 148 (one hundred and forty-eight), section A, parts of Plantation Triumph, situate on the east sea coast of the county of Demerara and colony of British Guiana, said lots being laid down and defined on a plan of portion of the said plantation by L. M. Nightingale, Government Surveyor, dated 20th March, 1911, and deposited in the Registrar's Office on the 11th July, 1912,—to and in favour of Kesri, No. 12,423, ex *North*, 1882, a male East Indian immigrant, residing at Plantation Triumph.

Registrar's Office of British Guiana, Georgetown, Demerary, this 17th day of October, 1913.

B. S. NEWSAM,
Acting Registrar.

Counties of Demerary & Essequebo.

25TH OCTOBER, 1913.

[SECOND PUBLICATION.]

THE following TRANSPORTS and MORTGAGES are intended to be passed before one of Their Honours the Judges of the Supreme Court of British Guiana on any day after Saturday, the 25th day of October, 1913, which such Judge shall be pleased to appoint:—

1. By Julia Maria D'Aguiar, widow, of lot number 21, Brickdam, Georgetown, TRANSPORT of lot number 7 (seven), First Street, part of the lands formerly known as the Town of Morawhanna, in the North West District, in the county of Demerary and colony of British Guiana, said lot being laid down and defined on a plan of the said Town of Morawhanna by W. A. Harrison, Government Surveyor, dated 8th December, 1892, and deposited in the Registrar's Office on the 16th October, 1893,—to and in favour of Antonio Gonsalves Jardine, or Morawhanna, aforesaid.

2. By the Colony of British Guiana, TRANSPORT of cultivation lots numbers 20 (twenty), 115 (one hundred and fifteen), section A, 130 (one hundred and thirty), 140 (one hundred and forty), 219 (two hundred and nineteen) and 220 (two hundred and twenty), section B, parts of Plantation Triumph, situate on the east sea coast of the county of Demerary and colony of British Guiana, said lots being laid down and defined on a plan of portion of the said plantation by L. M. Nightingale, Government Surveyor, dated 20th March, 1911, and deposited in the Registrar's Office on the 11th July, 1912,—to and in favour of Luchminia, No. 36,660, ex *Allanshaw*, 1887, a single female East Indian immigrant, residing at Plantation Triumph.

3. By the Colony of British Guiana, TRANSPORT of cultivation lot number 112 (one hundred and twelve), section A, part of Plantation Triumph, situate on the east sea coast of the county of Demerara and colony of British Guiana, said lot being laid down and defined on a plan of portion of the said plantation by L. M. Nightingale, Government Surveyor, dated 20th March, 1911, and deposited in the Registrar's Office on the 11th July, 1912,—to and in favour of Maria, No. 69,001, ex *Avon*, 1894, a single East Indian woman, residing at Plantation Mon-Repos.

4. By the Colony of British Guiana, TRANSPORT of cultivation lots numbers 15 (fifteen), 261 (two hundred and sixty-one), and 262 (two hundred and sixty-two), section B, parts of Plantation Triumph, situate on the east sea coast of the county of Demerara and colony of British Guiana, said lots being laid down and defined on a plan of portion of the said plantation by L. M. Nightingale, Government Surveyor, dated 20th March, 1911, and deposited in the Registrar's Office on the 11th July, 1912,—to and in favour of Manfukeena, No. 451, ex *K*,

Digitized by Google

Juror's Name. Surname—Christian Name.	Place of Abode.	Title, Quality, Calling or Business.	Nature of Qualification.	Situation of Immovable Property, and Nature of Interest
Smith, Henry Yool	Uitvlugt	Overseer	Income	
Smith, James	Buxton	Farmer	Property	Buxton
Smith, Jeremiah Dirk	Georgetown	Clerk, Col. Co.	Salary	
Smith, John Duke, jnr.	do.	Clerk, Smith Bros.	do.	
Smith, John Philimore	do.	Town Overseer	Income	
Smith, Samuel Augustus	do.	Watchmaker	do.	
Smith, William Theodore	do.	Tailor [Co., Ltd.	Salary	
Soanes, Robert Joseph	do.	Clerk, Scott &	do.	
Solomon, Harry Hamilton	Georgetown	Clerk, B. Bros.	Salary	
Solomon, Richard	Georgetown	Boatbuilder	Property	Georgetown
Soobrian, Joseph	do	Sanitary Inspector	Salary	
Speed, Joseph	do	Clerk, Sandbach, Parker & Co.	do	
Spencer, Daniel Alexander	Cove & John	Engineer	Property	Victoria
Spooner, James Lewis	Georgetown	Clerk, Thomas Flood	Income	
Spooner, Theophilus Pierpont	do	Printer, Argosy Co.	Salary	
Spooner, Walter Isaac Hamlet	do	Foreman Engineer Dem. Foundary	do	
Springer, Joseph Edwin	do	Carpenter foreman	Property	D'Urban Street
Stanford, Alfred James Weir	Pln. Farm	Planter	Income	
Starage, F. C.	Mahaicony	Cattle Farmer	Property	Mahaicony
Steaman, John Ernest Persick	Georgetown	Clerk, Santos, de Cairos,& Co., Ltd	Salary	
Stephen. A. J.	Triumph	Gold-digger	Property	Triumph
Stephen, Benjamin	Friendship	Farmer	do	Friendship
Stephen, John MacDonald	Pln. Houston	Overseer	Salary with board and lodging	
Stevenson, George Ross	Georgetown	Engineer	Salary	
Stevenson, John Hunter	Pln. Providence	Planter	Income	
Stewart, C. H.	Georgetown	Engineer	Salary	
Stewart, James Augustus	Golden Grove	Commission Agent	Income and Property	Golden Grove
Stewart, William	Kitty	Carpenter	Property	Beterverwagting
Stoby, William Sievewright	Georgetown	Sec. B.G. Building Society	Salary	
Stokes, Thomas Henry	do	Clerk, B. Bros.	do	
Stone, Alfred Hubert	Pln. Nismes	Planter	do	
Storey, Thomas Augustus	Georgetown	Clerk, J. B. Sharples	do	
Storey, William Edward	Pln. Cove & John	Horse-shoer	Property	Cove & John
Stout, Albert Ernest	Georgetown	Rent Collector	Salary	
Strachan, Harold	Pln. Kinderen	Planter	Income	
Straker, Wm. Alexander	Triumph	Engineer	Salary	
Strickland, John Edwin	Georgetown	Merchant	Income	
Stuart, Edward	Den Amstel	Engineer	do	
Stuart John	do	do	Property	Den Amstel
St. Aubyn, William B.	Georgetown	Sup. E. D. Lamaha Water Supply	Salary	
St. Kitts, George	Victoria	Baker	Property	Victoria
Sue, Aowo James	Pln. Nonpareil	Shopkeeper	Income	
Sullivan, Richard	Buxton	Farmer	Property	Buxton
Sutherland, George Alexander	Georgetown	Commercial Traveller	Salary	
Sutherland, John Eau	Stanleytown	Farmer	Property	Stanleytown
Sylvestre, Herman	Georgetown	Clerk, Smith Bros.	Salary	
Tafares, Charles Wilhelmus	do	Clerk, Santos, de Cairos & Co., Ltd.	do	
Tafares, Julius Engelburtus	Poudetoyen	Farmer	Income	
Taite, James R.	Victoria	Gold-digger	Property	Victoria
Talbot, James	Buxton	Farmer	do	Buxton
Talbot, John	do	Carpenter	do	do
Talbot, Simon Eleazar Alpheus	Victoria	Village Overseer	Income and Property	Victoria
Tang, William	Albouystown	Salesman	Property	Albouystown
Tappin, Conrad Berkeley	Georgetown	Clerk, W. Fogarty	Salary	
Tatum, Vivian Harvey	do	lerk, Col. Bank	do	
Taylor, Charles Edmund	do	Jeweller, America Street	Income	
Taylor, Hugh Arthur	Pln. Nonpariel	Planter	Salary	
Tebbutt, E. A.	Mahaicony	Farmer [& Co.	Property	Sparendaam
Teekah, Rugoonath	Georgetown	Clerk J P. Santos	Income	
Telles, Justino Antonio	Mahaicony	Shopkeeper [er	do	
Teixeira, Joao A	Georgetown	Retail Spirit deal-	Property	Georgetown
Teixeira, Jose Gomes	do	Clerk, Smith Bros.	Salary	
Tengely, John Arthur Clarence	Georgetown	Clerk, B.G. Mutual Insurance Co	Salary	
Terrill, Frederick, Dalrymple	do	Clerk, B.B. & Co	do	
Theobald, Guilbert Louis	do	Town Overseer	Income	
Thomas, Ellis	Beterverwagting	Carpenter	Property	Beterverwagting
Thomas, George	Buxton	do	do	Buxton
Thomas, Joseph	Ann's Grove	Inspector of Railway line	do	Ann's Grove
Thomas William	Victoria	Engineer [dent	do	Victoria
Thomas, William Friun Laurie	Georgetown	Town Superinten-	Salary	
Thompson, Ciprian	Good Intent	Farmer	Property	Good Intent
Thompson, Fred	Agricola	Gold-digger	Property	Agricola
Thompson, Joseph Nathaniel Rendavis	Georgetown	Clerk, B. G. Pawnbroking & Trading Co., Ltd.	Salary	
Thompson, Joshua	Albouystown	Foreman Moulder	Income and Property	Albuoystown

Digitized by Google

DER'S NAME. Christian Name.	Place of Abode.	Title, Quality, Calling or Business.	Nature of Qualification.	Situation of Immovable Property, and Nature of Interest.
leorge William	Georgetown	Journalist, "Daily Chronicle"	Salary	
rancis Stanley	Pln. Leonora	Planter	do	
iel	Pln. Tuschen	Boatbuilder	Income	
	Pln. Uitvlugt	Planter	do	
l	Belfield	Clerk	Salary	
kiah	Plaisance	Panboiler	Property	Plaisance
ose Rodrigues	Pouderoyen	Clerk	Salary	
ward	Kitty	Merchant	Property	Kitty
derick	Georgetown	Saddler, Thos. Flood	Income	
d George	Pln. Versailles	Manager	Salary	
h Clayborn	Georgetown	Clerk, Garnett & Co.	do	
n	do	Piano Tuner	do	
	do	Bookbinder	do	
Ferguson	Pln. Cane Grove	Planter	do	
win Llewellyn	Georgetown	Clerk, Flett Smith	do	
hn Llewellyn	do	do Valladares & Co.	do	
seph Ignatius	do	Clerk, Smith Bros. & Co., Ltd.	do	
seph Thistleton	do	Merchant	Income	
ter	Craig Village	Superintendent	Property	Craig Village
rl, jnr.	Triumph	Carpenter	Income	
ntonio Pedro	Georgetown	Clerk, J. P. Santos & Co.	do	
David Benjamin	do	House Agent	do	
ald	Pln. Ogle	Planter	Salary	
al Robert	Georgetown	Clerk, B. G. Building Socty., Ltd.	do	
eitas	do	Clerk, Smith Bros. & Co., Ltd.	Income	
iel	Good Intent	anded Proprietor	Property	Good Intent
Amos	Pln. Nonpareil	Planter	Salary	
ge Johnson	Georgetown	Moulder	do	
h	do	Painter	do	
	Buxton	Shopkeeper	Property	Buxton
Francis	do	do	do	Plaisance
	Fellowship	Storekeeper	do	Fellowship
	Georgetown	Shopkeeper	Income	
	do	Clerk, B.B., McC. & Co.	Salary	
	Springhall	Cattle Farmer	Property	Spring Hall
	Georgetown	Clerk, W. Fogarty	Salary	
ellino	do	do Bettencourt & Co.	do	
in	Georgetown	do A. N. Santos	do	
	do	Shopkeeper	Income	
	Den Amstel	do	Property	Den Amstel
nes	La Bonne Mere	Planter	Income	
	Plaisance	Farmer	Property	Plaisance
gustus	Georgetown	Clerk, Bettencourt & Co	Salary	
illiam	Pln. Uitvlugt	Planter	do	
	Georgetown	Salesman, Smith Bros. & Co.	do	
mes	do	Marcantile Clerk, La Pentoe. Store	do	
	do	Engineer	Property	Georgetown
amin	do	Town Overseer	Salary and Property	do
m Steven	do	Clerk, Sprostons, Ltd.	Salary	
	do	Salesman, Flett, Smith & Co.	do	
ace	Pln. Ogle	Planter	do	
	Georgetown	Painter	Income	
ard	do	Clerk B.B., McC & Co.	Salary	
y	Georgetown	Proprietor	Income	
s	Kitty	Carpenter	Property	Kitty & Alexanderville
	Den Amstel	Gold Digger	do	Den Amstel.
xander	Georgetown	Engin'r, Sprostons	Salary	
s Maurice	Pln. Enmore	Planter	Salary	
rence	Georgetown	Clerk, W. Fogarty	do	
	do	Bookbinder	do	
	Beterverwagting	Carpenter	Property	Beterverwagting
nley	Georgetown	Master Painter	Income and Property	Georgetown
ry	Pln. Nonpareil	Planter	Salary	
Douglas	Georgetown	Piano Tuner	Income and Property	Bourda.
Douglas	do	Commission Agent	Income	
mond	do	Clerk, S. Davson & Co.	do	
	do	Secy. Portuguese Pawn Broking Co.	do	
	Ann's Grove	Farmer	Property	Ann's Grove.

Digitized by Google

Juror's Name. Surname—Christian Name.	Place of Abode.	Title, Quality, Calling or Business.	Nature of Qualification.	Situation of Immovable Property, and Nature of Interest.
Weeks, Percy Arthur	Georgetown	Butcher, T. Flood	Income	
Weithers, Evan Nathaniel	do	Tailor, Excelsior Establishment	do	
Welch, James	do	Coppersmith fore-	Salary	
Welch, John Nathaniel	Pln. Uitvlugt	Engineer [man	do	
Wellington, Johannes C.	Stanleytown	do	do	
Wells, Sydney	Pln. La Bonne Mere	Planter	do	
Welsford, George Keith	Pln. Wales	do	Income	
Wendr, William Alfred Elwin	Georgetown	Carpenter	do	
Westmaas, Ildefonse	Pln. Nismes	Planter	do	
Westmoreland, Samuel	Beterverwagting	Gold-digger	Property	Beterverwagting
Wharton, Egbert I.	Georgetown	Accountant	Salary	
White, Alison Campbell McLeod	Pln. Enmore	Planter	Income	
White, Thomas Anthony	Plaisance	Gold digger	Property	Plaisance
White, Ulric Richard	Georgetown	Salesman, M. N. Rieck	Salary	
Whitehead, Albert F.	Pln. Farm, Mahaicony	Farmer	Income	
Wickham, Joseph	Two Friends	Farmer Co.	Property	Two Friends
Wight, Alfred Nathaniel	Georgetown	Clerk, Garnett &	Salary	
Wight, Frank	do	do. N. Cannon	do	
Wight, Percy Claude	do	Auctioneer	Income	
Wignall, Herbert	Providence	Planter	do	
Wilkinson, Edward Henry	Pln. Schoon Ord	do	Salary	
Wilkinson, Joseph	Victoria	Carpenter	Property	Friendship
Willems, Pierre Jacques	Georgetown	Manufacturer	Income	
William's, Edward Goring	Airy Hall, Mahaicony	Baker	Property	Airy Hall
Williams, Alexander	Friendship	Superintendent	Property	Friendship
Williams, David Alexander	Pln. Cane Grove	Panboiler	Salary and Property	Victoria, E.C.
Williams, Edward	Triumph	Engineer	Income	
Williams, George Lowe	Pln. Lusignan	do	Income and Property	Buxton
Williams, Jack	Victoria	Gold Digger	do	Victoria
Williams, James	Golden Grove	do	do	Golden Grove
Williams, Job Augustus	Beau Voisin, Canal No. 1	Farmer	Property	Beau Voisin, Canal No. 1
Williams, John Percival	Pln. Farm	Planter	Salary with board	
Williams, Josiah A.	Mocha Village	Overseer	Salary and Property	Mocha
Williams, T. E.	Georgetown	Cutter, J. D. Fitzpatrick	Salary	
Willis, Frederick	do	Clerk	Salary	
Willison, Frank	do	Clerk, B.B., McC. & Co.	do	
Wills, David	Virginia	Panboiler	Property	Mahaica
Wills, John Eleazer	Buxton	Farmer	do	Buxton
Wills, Prince Albert	Plaisance	Carpenter	do	Plaisance
Wilson, Charles O.	Pln. Nonpareil	Panboiler	Salary	
Wilson, Isaac Alexander	Two Friends	Farmer	Property	Two Friends
Wilson, James	Pln. Houston	Planter	Salary with board and lodging	
Wilson, Samuel Wesley	Beterverwagting	Panboiler	Property	Beterverwagting
Wiltshire, James	Helena	Farmer	do	North Helena, 2
Wiltshire, Richard W. M.	Georgetown	Butcher	do	Georgetown
Wiltshire, Samuel Richard	do	Engineer, Dem. Foundry	Income	
Windebank, William Malcolm Henry	Providence	Planter	do	
Winter, Alexander	Pln. Cove & John	do	Salary	
Winter, James, Jnr.	Pln. Enmore	do	do	
Winter, William A.	Georgetown	Clerk, G. Bettencourt & Co.	do	
Wishart, Reginald F.	do	Accountant, High Street	do	
Wishart, Sydney Glendenning	do	Clerk, Town Council	do	
Wong, Evan	do	Merchant	Income	
Wong, Job	do	Clerk, C. S. Chung & Co., Ltd.	Salary	
Woodroffe, Edward	Pln. Uitvlugt	Planter	do	
Woodward, Charles Lucius	Mon Repos	do	Salary with board	
Woolford, Edward Nathaniel	Georgetown	Reporter Argosy	Income	
Worrall, George Arden	Vryheid's Lust	Planter	do	
Worrell, Nathaniel	Stanleytown	Sawyer	Property	Stanley Town
Worrell, Simeon	do	do	do	do
Wray, Henry	Plaisance	Carpenter	do	Plaisance
Wren, Victor Egan	Beterverwagting	Engineer	do	Beterverwagting
Wrigglesworth, Thomas	Georgetown	Rails Inspector	Salary	
Wright, Darnell Cissell	do	Salesman Singer's Machine	Income	
Wrong, Joseph	Pln. Lusignan	Panboiler	Salary	
Wrong, Richard	Georgetown	Conductor Dem. Railway	do	
Yard, John	Kitty Village	Butcher	Property	Kitty Village
Yearwood, Felix Guilford	Georgetown	Clerk, B.B., McC. & Co.	Salary	
Yhap, James	Victoria	Gold-digger	Property	Victoria.
Yong, Fung Teen	Georgetown	Merchant	do	Beterverwagting
Young, Adolphus	Sisters Village	Farmer	do	Sisters Village
Young, A. E.	Friendship	Cooper	do	Friendship

Digitized by Google

JUROR'S NAME. me—Christian Name.	Place of Abode.	Title, Quality, Calling or Business.	Nature of Qualification.	Situation of Immovable Property, and Nature of Interest.
Charles Alexander	Pln. Lusignan	Bookkeeper	Salary and Property	Beterverwagting.
Herbert Henry	Georgetown	Bootmaker	Income	
Jacob Dodson	Friendship	Village Overseer	Property	Friendship.
nest	Georgetown	Clerk, B.B., McC. & Co., Ltd.	Salary	
Iohammed	do.	Clerk, A.N. Santos	Income	
, John Nicholas	Albouystown	Butcher	Property	Georgetown.
Frank Robert	Pln. Melville	Planter	Salary with board and lodging	
Thomas Heliger	Schoon Ord	do.	Salary	

by certify the foregoing to be a true and correct Copy of the List of Jurors in Criminal Cases for y of Demerara.

trar's Office of British Guiana, Georgetown, Demerara, this 8th day of October, 1913.

B. S. NEWSAM,
Acting Registrar.

ICE is hereby given that a Judge of the Supreme Court of British Guiana, will, pursuance of the provisions of section 27 (1) of the Indictable Offences Procedinance, 1893, sit at the Victoria Law Courts, Georgetown, in the County of a, on Saturday, the 15th day of November, 1913, at the hour of 11.30 o'clock, the purpose of revising the List of Jurors for the said County.

B. S. NEWSAM,
Acting Registrar.

strar's Office of British Guiana, Georgetown, Demerara, this 8th day of 1913.

Digitized by Google

Judicial Notice.

SUPREME COURT OF BRITISH GUIANA.

COUNTY OF DEMERARY.

LIMITED JURISDICTION.

HEARING LIST.

THE following action is fixed for hearing on the undermentioned date:—

Plaintiffs.	Defendants.	Nature of Claim.
Tuesday, 16th December, 1913.		
GEO. T. DUKE and ANOR.	BERBICE STEAM SAW MILL and FOUNDRY COMPANY, Ltd.	$2,300:— Damages for injuries sustained.
A. B. Brown, Counsel.	E. G. Woolford, Counsel.	
E. A. W. Sampson, Solicitor.	E. A. Luckhoo, Solicitor.	

B. S. NEWSAM,
Acting Registrar.

Registrar's Office of British Guiana, Victoria Law Courts, Georgetown, Demerara, this 13th day of October, 1913.

Customs' Notice.

TO IMPORTERS OF GOODS UNDER THE BRITISH PREFERENTIAL TARIFF.

A CONSIDERABLE number of Certificates of Origin are still outstanding for goods entered at the preferential rate of duty under the provisions of Paragraph 6 of the Regulations governing the entry of preferential goods.

2. Importers who have failed to produce such proofs of origin for all goods entered by them during the months of June and July are hereby notified that all such outstanding transactions must be duly completed not later than the 24th of this month.

3. If overdue certificates for June and July entries are not produced at the Custom House by the aforementioned date all deposits made under the provisions of paragraph 6 of the Regulations will be carried to account under the appropriate head of revenue *without further notice being given*, and where bonds have been entered into for the due production of origin certificates entries must be passed for the amount of the differential duty by the 24th instant, or the bonds will be put into execution for the recovery of the difference in duty between the preferential and the general tariff rates.

J. M. REID,
Comptroller of Customs.

Custom House,
Georgetown,
13th October, 1913.

Customs Notice.

THE following notice is re-published for general information.

J. M. REID,
Comptroller of Customs.

Custom House, Georgetown,
14th October, 1913.

CERTIFICATES OF ORIGIN.

The undernoted forms have been approved for use in British Guiana and all the West India Islands parties to the Reciprocity Agreement.

2. The regulations governing the entry of goods under the British Preferential Tariff provide *inter alia* that all articles entitled to preference imported into British Guiana must be accompanied by certificates of origin.

3. Such proof of origin *for goods consigned direct from the country of production or manufacture* must, from the 1st October next, be in accordance with "Form I" hereunder, and for goods *not consigned direct* "Form II" must be used. It will be observed that "Form I" only requires to be verified by the signature of the exporter or a duly authorised representative, whilst "Form II" requires to be attested in British territory before a principal officer of Customs, a Notary Public or other official authorised to administer oaths, and in foreign countries before a British Consul.

4. In order to obtain admission at the preferential rates of duty goods require to be *imported direct* into British Guiana, but the source of Canadian Goods is not deemed to be affected by passing through the United States in bond.

5. In practice "Form I" will be required for all preferential goods consigned and imported direct from the United Kingdom, Canada or Newfoundland, and "Form II" will be used solely for Canadian goods passing through the United States in transit.

6. The Reciprocity Agreement has now been in force for three months, and numerous proofs of origin are still being received, chiefly from the United Kingdom, which are not in consonance with the regulation Certificate. Some of the certificates of origin which the Department is expected to accept are mere statements that the goods are of British origin or manufacture, and in other instances the South African, Canadian, New Zealand or Australian forms of origin are submitted.

7. Importers are hereby notified that *on and after the 1st day of October next no certificate of origin will be accepted which is not in accordance with the form legally sanctioned.*

8. Certificates may either be printed on the back of the invoice for the goods, or separately. In the latter case separate certificates must be submitted for each individual consignment of preferential goods.

J. M. REID,
Comptroller of Customs.

Custom House, Georgetown,
4th September, 1913.

Digitized by Google

FORM I.

ICATE OF ORIGIN FOR ENTRY UNDER THE CANADA-WEST INDIES PREFERENTIAL IFF OF ARTICLES CONSIGNED DIRECT FROM THE COUNTRY OF ORIGIN OR UFACTURE.

the I, hereby certify that I am (1)
t- of the Exporter (s) of the
articles included in this certificate, and that I am duly authorized to make and sign this
of certificate on behalf of the said Exporter (s).

iv-
s
ay

I have the means of knowing and I do hereby certify that the merchandise designated
below is of (2) growth, produce or manufacture, which merchandise is to
re.
be shipped to (3) consigned to merchant
s-
at (4) . And I further certify that I
have the means of knowing that in the case of manufactured goods a substantial portion of
the labour of (5) has entered into the production
of every manufactured article included in this certificate of origin, to the extent in each
article of not less than one-fourth of the value of every such article in its present condition.

Name and address of exporter.

Port of shipment.

Numbers.	Number and description of Packages and description of Goods.	Quantity.	Value.

tified under my responsibility.

Signature.

this day of 191

(This certificate ceases to be valid after six months from date of issue).

FORM II.

E OF ORIGIN FOR ENTRY UNDER THE CANADA-WEST INDIES PREFERENTIAL OF ARTICLES *NOT* CONSIGNED DIRECT FROM THE COUNTRY OF ORIGIN OR TURE.

d to in British countries before a Collector or other principal Officer of Customs, blic or other official authorised to administer oaths, and in other countries before a British

I, certify that M being a duly authorized
epresentative of M
} Producer or Manufacturer
} Merchant or Trader of has
eclared before me on his responsibility that the merchandise designated below is of (1)
growth, produce or manufacture as shown by reliable invoices presented to me by the
porter, which merchandise is to be shipped to (2)
nsigned to
erchant at (3) and he further declares
at in the case of manufactured goods a substantial portion of the labour of (4)
has entered into the production of every manufactured article
cluded in this certificate of origin, to the extent in each article of not less than one-fourth
the value of every such article in its present condition.
He also declares that the undermentioned goods are in the original packages in which they
re exported from and that such goods have been under
tinuous Customs supervision whilst in and have
been altered in nature, quality or value since their exportation from

Name and address of Exporter.

Port of Shipment.

umbers.	Number and description of Packages and description of Goods.	Quantity.	Value.

l under my responsibility.

Signature of declarant.

Signature and Seal (if any) of the issuing authority.

this day of 19

This certificate ceases to be valid after six months from date of issue).

Digitized by Google

Education Notice.

NOTICE is hereby given that an application has been received from the Rev. James Rae, St. Saviour's, East Coast, Berbice, for a grant-in-aid to his school at Wellington Park, East Coast, Berbice. This application will in due course be laid before the Governor-in-Council.

H. W. SCONCE,
Inspector of Schools.

Education Department,
13th October, 1913.

Pound Notice.

Mahaicony Pound,
9th day of October, 1913.

THERE is impounded at the above-named Pound, one black cow of the following description, viz.:—Branded $\frac{JS}{16}$ right hip, with a cream heifer calf at her heels. These animals were brought to the Pound on Saturday, 4th day of October, 1913, at 9.30 o'clock, a.m., by Amarally for trespassing on Lands at Plantation Felicity, E.C., D. If not claimed within one week from date they will be sold on Saturday, 18th October, 1913, in accordance with Ordinance No. 1 of the year 1866.

JOHN KERWOOD, 8,068,
Pound Keeper.

Miscellaneous.

NOTICE is hereby given that the Trade Mark

SOLIGNUM

has been duly registered in the name of Messrs. Major & Company, Limited, of Hull, in the County of Yorkshire, in England, Manufacturers, who claim to be the proprietors thereof, and that the said Trade Mark is used by them in their business in respect of "preparations for the staining, preserving and arresting the decay of wood, for the preserving of stone and brick-work, for application to damp walls and other structures; and for the destruction of weeds, vermin and insects; paints and varnishes."

JOS. A. KING,
Solicitor to Major & Co., Ltd.

Georgetown, Demerary,
13th October, 1913.

In re Estate of G. D. KING, Deceased.

ALL persons having any claims against the above Estate are hereby requested to render same with the undersigned within three (3) months from the date hereof and all persons indebted to the said Estate are requested to make immediate payment.

Mrs. G. A. KING,
Executrix,
236, South Road, Georgetown.

20th September, 1913.

[This is the Fourth Publication.]

ACKNOWLEDGMENT OF REGISTRATION OF SOCIETY.

British Guiana.

THE "Carnation Flower Lodge" (Female Branch) No. 7, of the British Order of Ancient Free Gardeners, is registered as a Relief and Burial Society, under the Friendly Societies Ordinance, 1893, this thirteenth day of October, nineteen hundred and thirteen.

C. BAGOT,
Registrar of Friendly Societies.

NOTICE.

MEDICAL DEPARTMENT.

IN accordance with Ordinance No. 4 of 1893, there will be exposed for sale at the Public Hospital Georgetown, on the 5th November, 1913, at 12 noon the following:—

1 ring (white metal silver?).
2 rings (1 silver, 1 brass)

E. D. ROWLAND,
Acting Surgeon General.

Surgeon General's Office,
Georgetown, Demerara,
13th October, 1913.

NOTICE.

MEDICAL DEPARTMENT.

An examination of Candidates desirous of qualifying as Nurse-Midwives will be held at the Public Hospital, Georgetown, on Friday and Saturday, the 24th and 25th October, 1913, at 11 a.m.

Candidates must produce proof of

1. Having had eight months' training at a recognised school or having passed the final examination for nurses and had three months' training in recognised school.
2. Having been present and assisted at not less than nine confinements under the supervision of a duly registered medical practitioner.
3. Having attended the prescribed course of lectures.

The subjects of examination will be:—

1. Midwifery.
2. Care of newly-born infants and young children, and nursing generally.
3. Elementary Pharmacy.

There will be a written, a practical and an oral examination in the above subjects. Any candidate who fails to pass will be required to undergo such further period of study as the examiners may direct.

Notice of intention to attend the examination must be given the undersigned not later than 10th October, 1913.

Such notice must be accompanied by the Certificates of Training, etc.

F. E. FIELD,
Secretary to the Medical Board.

Public Hospital, Georgetown,
Demerara, 16th September, 1913.

GEORGETOWN, DEMERARA.—Printed and Published every *Wednesday and Saturday*, and on such Extraordinary Days as may be directed by His Excellency the Governor, by "The Argosy" Company, Limited, at their Office, Lot 35, Water Street, Robb's Town. Subscription—Four Dollars per annum; Single Copies, 4 Cents.
Wednesday, 15th October, 1913.

Digitized by Google

XVII. No. 87.

3,335

e Official Gazette

OF BRITISH GUIANA.

by Authority of His Excellency the Governor.

GETOWN, SATURDAY, OCTOBER 18TH, 1913.

oclamations.

A.

rable *REGINALD CLIFTON GRANNUM, Deputy Governor in and over the Colony of British Guiana, &c., &c., &c.*

NUM.

I have received a despatch 23rd day of September, ajesty's Secretary of State informing me that His be advised to exercise his vance in respect of the ice, vizt.:—No. 15 of the :

ce to amend the Polder , 1910."

SY Proclaim and make the Inhabitants of this

der my Hand and the c Seal of the Colony, at uiana Public Buildings, getown, Demerara, this day of October, 1913, the Fourth year of His ty's Reign.

THE KING!

ommand,

ALL GREENE,
Government Secretary.

BRITISH GUIANA.

By the Honourable REGINALD CLIFTON GRANNUM, Deputy Governor in and over the Colony of British Guiana, &c., &c., &c.

L.S.

CLIFTON GRANNUM.

WHEREAS I have received a despatch dated the 15th day of September, 1913, from His Majesty's Secretary of State for the Colonies, informing me that His Majesty will not be advised to exercise his power of disallowance in respect of the following Ordinance, vizt.:—No. 18 of the year 1912, entitled:

"An Ordinance to amend the Summary "Conviction Offences Ordinance, "1893."

I DO HEREBY Proclaim and make known the same to the Inhabitants of this Colony.

Given under my Hand and the Public Seal of the Colony, at the Guiana Public Buildings, Georgetown, Demerara, this 15th day of October, 1913, and in the Fourth year of His Majesty's Reign.

GOD SAVE THE KING!

By Command,

G. BALL GREENE,
Acting Assistant Government Secretary.

Digitized by Google

Government

GOVERNMENT SECRETARY'S OFFICE,

474.

THE Deputy Governor directs the publication, for general of May, 1913.

By Command,

BRITISH

MONTHLY ABSTRACT ACCOUNT OF RECEIPTS AND .

RECEIPTS.	In the month of May, 1913.	From 1st to 30th April, 1913.	Total from 1st April, 1913, to 31st May, 1913.
Net Balance	$ 161,686 40	$ 153,411 12	$ 153,411 12
HEADS OF REVENUE.			
Customs	$ 127,610 99	$ 143,633 85	$ 271,244 84
Port, Harbour and Light Dues	3,893 06	5,538 09	9,431 15
Excise and Licences	69,689 35	56,191 48	125,880 83
Internal Revenue (not otherwise classified) ...	9,326 54	6,165 82	15,492 36
Fines, Fees of Court or Office, Payments for specific services and reimbursements in Aid	7,911 40	10,440 32	18,351 72
Post Office Telegraphs and Telephones	6,817 30	9,740 34	16,557 64
Rents	1,458 76	4,078 94	5,537 70
Forests and Mines	13,856 05	11,319 68	25,175 73
Interest	5,879 17	241 66	6,120 83
Miscellaneous	524 92	657 36	1,182 28
Total Ordinary Revenue ...	$ 246,967 54	$ 248,007 54	$ 494,975 08
Sale of Crown Lands	110 00	187 50	297 50
Sale of Colony Lands	778 05	556 93	1,334 98
Interest on Surplus Revenue ...	...	84 00	84 00
Refunds of Loans made by the Colony ...	1,965 38	3 82	1,969 20
	$ 249,820 97	$ 248,839 79	$ 498,660 76
Less sale of Crown Lands	175 00	...	175 00
Total Revenue	$ 249,645 97	$ 248,839 79	$ 498,485 76
MATTERS OF ACCOUNT.			
Advances	$ 32,522 92	$ 21,989 95	$ 54,512 87
Imprests	4,664 17	969 88	5,634 05
Deposits	328,399 75	299,108 28	627,508 03
Loans—Corporations	...	3 82	3 82
Repayments by Corporations of Loans (Res. Funds) ...	...	5,195 60	5,195 60
Crown Agents—For Investment, Savings Banks, &c. ...	3,346 12	26,132 20	29,478 32
Remittances between Chests	60,463 97	61,532 48	121,996 45
Remittances Crown Agents	61,913 08	26,577 66	88,490 74
Drafts Crown Agents	...	721 20	721 20
Advances made the Colony by the Crown Agents ...	...	96,000 00	96,000 00
Total Matters of Account	$ 491,310 01	$ 538,231 07	$ 1,029,541 08
Total Revenue and Matters of Account, etc...	$ 740,955 98	$ 787,070 86	$ 1,528,026 84
Balance brought down	161,686 40	153,411 12	153,411 12
Total	$ 902,642 38	$ 940,481 98	$ 1,681,437 96

Digitized by Google

ce.

Georgetown, Demerara,
17th October, 1913.

, of the following Financial Statements for the month

G. BALL GREENE,
Acting Assistant Government Secretary.

A.

S FROM 1st APRIL TO 31st MAY, 1913.

PAYMENTS.	In the month of May, 1913.	From 1st to 31st April, 1913.	Total from 1st April, 1913, to 31st May, 1913.
EADS OF EXPENDITURE.			
... ...	$ 2,584 56	$ 2,559 45	$ 5,144 01
... ...	75 62	8 50	84 12
ary	2,014 51	1,557 75	3,572 26
... ...	1,531 59	1,510 64	3,042 23
... ...	1,573 00	1,531 16	3,104 16
... ...	4,709 00	3,960 26	8,669 26
rtment	4,229 05	2,619 64	6,848 69
age	1,056 09	680 50	1,736 59
... ...	7,954 92	4,922 04	12,876 96
... ...	2,488 26	1,895 61	4,383 87
Board	959 47	658 71	1,618 18
&c.	287 93	1,054 46	1,342 39
ers...	1,491 94	166 52	1,658 46
... ...	3,494 40	4,198 58	7,692 98
... ...	1,183 08	1,088 69	2,271 77
... ...	5,163 94	3,412 33	8,576 27
... ...	529 15	489 00	1,018 15
... ...	18,922 61	17,182 09	36,104 70
... ...	151 00	...	151 00
... ...	5,170 50	1,319 20	6,489 70
... ...	7,333 98	7,048 02	14,382 00
... ...	5,454 48	405 00	5,859 48
... ...	11,978 98	7,494 38	19,473 36
nd Dispensaries	14,704 85	5,776 47	20,481 32
... ...	577 10	560 42	1,137 52
... ...	981 23	1,054 33	2,035 56
... ...	14,627 69	8,549 82	23,177 51
eous	1,805 55	78 20	1,883 75
... ...	1,363 03	199 06	1,562 09
... ...	534 98	58 00	592 98
... ...	11,066 60	4,060 00	15,126 60
e	4,306 21	2,108 23	6,414 44
... ...	1,296 25	770 25	2,063 50
ers	14,046 98	14,640 19	28,687 17
... ...	430 45	307 45	737 90
Orphans' Fund	3,130 74	7,799 85	10,930 59
ard Fund	2,111 81	1,605 18	3,716 99
... ...	252 00	81 00	333 00
l	...	1,500 00	1,500 00
... ...	7,990 00	16,590 00	24,580 00
... ...	4,051 00	2,613 66	6,664 66
... ...	1,043 40	15,147 00	16,190 40
... ...	3,874 36	3,323 52	7,197 88
y Recurrent)	6,369 98	2,587 13	8,957 11
... ...	16,588 37	18,009 35	34,597 72
... ...	4,084 18	6,001 13	10,085 31
al Ordinary Expenditure ...	$ 205,571 82	$ 179,182 77	$ 384,754 59
.. ..	617 14	262 85	879 99
	$ 206,188 96	$ 179,445 62	$ 385,634 58
ure on Loan Works ...	5,253 85	2,796 83	8,050 68
diture from General Revenue ...	$ 211,442 81	$ 182,242 45	$ 393,685 26
AS OF ACCOUNT.			
... ...	$ 20,689 17	$ 16,807 08	$ 37,496 25
... ..	4,896 60	8,735 04	13,631 64
... ...	304,789 37	305,325 74	610,115 11
... ...	...	3 82	3 82
... ...	1,518 83	416 41	1,935 24
ons of Loans (Res. Funds) ...	7,505 59	...	7,505 59
tment, Savings Banks, &c. ...	3,346 12	26,132 20	29,478 32
sts	60,463 97	61,532 48	121,996 45
ts	134,185 14	114,633 96	248,819 10
... ...	721 20	566 40	1,287 60
y by the Crown Agents ...	52,800 00	62,400 00	115,200 00
reditors	225 93	...	225 93
of Account	$ 591,141 92	$ 596,553 13	$ 1,187,695 05
ts and Matters of Account, etc...	$ 802,584 73	$ 778,795 58	$ 1,581,380 31
st May, 1913	100,057 65	161,686 40	100,057 65
... ...	$ 902,642 38	$ 940,481 98	$ 1,681,437 96

the Crown Agents ...	$ 192,000 00
vn Agents	30,931 58
Officers .../ ...	$ 222,931 58

GEO. D. BAYLEY,
Acting Receiver General.
9th October, 1913.

Digitized by Google

DISTRIBUTION OF BALANCES AT 31st MAY, 1913.

		Debits.	Credits.
1. Treasury, Georgetown—	Colonial Bank	$ 34,841 55	...
	Cheques outstanding	...	$ 195 66
	B. G. Bank	35,474 38	...
	Cheques outstanding	...	16,720 86
	Cash in Chest	4,497 67	...
2. North Western District—	B. G. Bank	126 38	...
	Cheques outstanding	...	112 33
	Cash in Chest	2,105 20	...
3. Crown Agents—	Cash	68 52	...
4. Comptroller of Customs—	B. G. Bank...	3 84	...
5. Colonial Civil Engineer—	Colonial Bank	9,317 82	...
	Cheques outstanding	...	2,726 01
	Cash	3,635 01	...
6. Postmaster General—	Colonial Bank	7,412 34	...
	Cheques outstanding	...	1,642 77
	Cash	22,829 85	...
7. Registrar—	Colonial Bank	1,171 46	...
	Cheques outstanding	...	28 74
Net Balance ...	... ...	...	100,057 65
		$ 121,484 02	$ 121,484 02

Digitized by Google

ARATIVE STATEMENT OF REVENUE AND EXPENDITURE FOR THE O MONTHS ENDED 31ST MAY, 1912, AND 31ST MAY, 1913, AND OF THE VENUE FROM 1ST APRIL, 1913, TO 31ST MAY, 1913, WITH THE PRO-RTION OF THE ESTIMATE FOR THE SAME PERIOD.

NUE.	Period from 1 April, 1912, to 31 May, 1912.	Period from 1 April, 1913, to 31 May, 1913.	Increase in 1913-14.	Decrease in 1913-14.	Proportion of Estimate to 31 May, 1913.	Increase.	Decrease.
	$ c.	$ c.	$ c.	$ c.	$ c.	$ c.	$ c.
...	265,274 46	271,244 84	5,970 38	...	268,750 00	2,494 84	...
bour and							
ues ...	8,251 94	9,431 15	1,179 21	...	11,166 00	...	1,734 85
Licences..	132,796 11	125,880 83	...	6,915 28	91,388 00	34,492 83	...
evenue							
herwise							
...	11,056 73	15,492 36	4,435 63	...	15,818 00	...	325 64
of Court							
Payments							
l services							
nburse-							
Aid ...	16,361 19	18,351 72	1,990 53	...	17,524 00	827 72	...
e Tele-							
nd Tele-							
...	17,011 42	16,557 64	...	453 78	14,982 00	1,575 64	...
...	5,016 92	5,537 70	520 78	...	3,910 00	1,627 70	...
Mines ...	23,313 73	25,175 73	1,862 00	...	19,042 00	6,133 73	...
.	5,565 88	6,120 83	554 95	...	9,484 00	...	3,363 17
ns .	181 90	1,182 28	1,000 38	...	1,508 00	...	325 72
inary							
evenue...	$ 484,830 28	494,975 08	17,513 86	7,369 06	453,572 00	47,152 46	5,749 38
n Lands	373 64	122 50	...	251 14	500 00	...	377 50
y Lands	384 29	1,334 98	950 69	...	466 00	868 98	...
Grants,							
...	...	...	...	...	16 00	...	16 00
Surplus							
...	...	84 00	84 00	...	456 00	...	372 00
Loans							
Colony	1,965 38	1 969 20	3 82	...	5,470 00	...	3,500 80
ue ...	$ 487,553 59	498,485 76	18,552 37	7,620 20	460,480 00	48,021 44	10,015 68
ITURE	$ 382,260 77	393,685 26	11,424 49				

GEO. D. BAYLEY,
Acting Receiver General.

0th October, 1913.

Digitized by Google

Government Notice.

Government Secretary's Office,
Georgetown, Demerara,
475. 17th October, 1913.

THE following Order, made by the Deputy Governor under the provisions of the Aliens Ordinance, 1886, is hereby published for the information of those whom it may concern.

By Command,

G. BALL GREENE,
Acting Assistant Government Secretary.

ORDER.

Whereas by the Aliens Ordinance, 1886, it is provided that where the Governor has reason to believe, from information given as therein mentioned, that, for the preservation of the peace and good order of the Colony, it is expedient to remove therefrom any alien, the Governor may, by order under his hand, to be published in the *Gazette*, direct that such aliens shall depart from the Colony within a time limited in such order; and whereas I have reason to believe, from information so given, that, for the preservation of such peace and good order, it is expedient to remove from this Colony the Aliens hereinafter mentioned: Now, therefore, in exercise of the power so as aforesaid in me vested, I do by this order under my hand, direct that

Charles Alfred Bellamy,
Alexandre Attree,
Pierre Rambaud,

shall depart from this Colony on or before the 1st day of November, 1913.

Dated this 16th day of October, 1913.

CLIFTON GRANNUM,
Deputy Governor.

Government Notice.

Government Secretary's Office,
Georgetown, Demerara,
476. 17th October, 1913.

THE Deputy Governor has been pleased to appoint James Arthur Varey, Esquire, A.M. Inst., C.E., to be Assistant Engineer in the Public Works Department.

By Command,

G. BALL GREENE,
Acting Assistant Government Secretary

Militia and Volunteer Orders.

By Colonel G. C. De Rinzy,
Commandant, British Guiana Local Forces,
Headquarters, Georgetown,
18th October, 1913.

DUTIES.

1. N.C. Officer on duty for the ensuing week:—Sergt. Pearce.
Next for duty:—Corpl. Chalmers.

ARTILLERY.

PARADES.

2. The following is the detail of parades for the ensuing week:—

Tuesday, 5 p.m.—4·7 inch Gun Drill.
Thursday, 4 p.m.—Target Practice for all N.C. Officers and Men who have not completed their Annual Course.
Friday, 5 p.m.—Fort Manning Parade. Paid.

BAND.

STRENGTH.

3. The undermentioned Bandsmen have been re-enrolled for a further period of 5 years as from the 10th October, 1913:—
No. 2281 Pte. De Freitas.
No. 2282 Pte. J. Lewis.
No. 2280 Pte. W. C. Field.

RESERVE MUSKETRY.

4. The following Programme of Reserve Musketry Drills and target practice is published for general information:—

MUSKETRY.

The Commandant invites Reservists to come forward and fire an annual course of Musketry.

Reservists who desire to fire at the Ranges as above will, before proceeding to the Range for that purpose, be required to attend two parades at the Militia Barracks and display a satisfactory knowledge of the Firing Exercise.

Pay for two parades will be issued to such Reservists as complete the two Preliminary Drills and Reservists who score 65 and above will receive a prize of $2.40 and those who score 75 and above will receive the Marksman Prize of $3.

Reservists must distinctly understand that no pay or prize money will be issued or paid to any Reservists whose attendance or performance on parade or at the Ranges has not been to the satisfaction of the Senior Officer present.

PROGRAMME OF DRILLS.

Monday, Tuesday and Wednesday, } Preliminary Drills, 5 p.m.—10th, 11th and 12th November.

Digitized by Google

at the Ranges will take place on Thursday' vember, and Friday, 15th November, from , when the Musketry will be completed.
—Civilian clothes, Rifle, Side Arms, Belt h.

PAY FOR PARADES, ETC.

Officers and Men of the Reserve will receive the Musketry Course is completed. Those ot attend at the Ranges will receive no pay.

STAFF.

t. Major W. T. Sanders having reported his the colony from leave of absence on the nt, resumed duty from that date accord-

VOLUNTEERS.

PARADES.

following is the detail of parades for the eek:—
, 4 p.m.—Target Practice at the Ranges all N.C. Officers and Men who have not pleted their Annual Course of Musketry.
4 p.m.— Do. Do.

COMMAND.

in M. Gomes having reported his arrival ony from leave of absence on the 16th ill resume command of "B" Company, nteers, from that date accordingly.

RESIGNATION.

ommandant has been pleased to accept tion of the undermentioned man:—
92 Pte. K O. Reid.
eby directed to return his uniform and to the Quarter Master Stores not later h instant.

A. B. ROSE, Captain,
Staff Officer, Local Forces.

Registrar's Notice.

GUIANA.—REGISTRAR'S OFFICE.

s the following Account has been ren- to this Office, viz., the Account and rs of Stanley Heald, of 166, Waterloo in the city of Georgetown, Chartered tant, and Arthur Piercy Gardiner of the Colonial Bank House, city of own, Bank Manager, sequestrators over ion Hampton Court, *cum annexis*, in the county of Essequebo and colony ish Guiana, for the period 24th April, 5th August, 1913.

s hereby given to all parties interested ne said Account and Vouchers will Office for the space of Three Weeks day of October, 1913, and all parties ring objections to the said Account must state the same in writing during thin the said period of Three Weeks, ration of which the said Account and be submitted to the Accountant of ination and report.

Demerary, this 16th day of October.

B. S. NEWSAM,
Acting Registrar.

ports and Mortgages.

f Demerary & Essequebo.

1ST NOVEMBER, 1913.

ATION.]

; TRANSPORTS and MORTGAGES ed to be passed before one of Their lges of the Supreme Court of British day after Saturday, the 1st day of which such Judge shall be pleased

k William Hutson, of lot 241, Camp wn, Demerara, TRANSPORT of the rds) of lot 241 (two hundred and e in South Cumingsburg District, city of Georgetown, county of Demerary, with all the buildings and erections thereon,—to and in favour of Maria Rachael Pompilio Gonsalves, the wife of and assisted as far as need be by her husband Charles Conrado Gonsalves, both of Young Street, Georgetown.

2. By Jose Rodrigues Tranquada and Henriques Gomes Faria in their capacity as executors under the last will and testament of Miguel Rodrigues dos Santos, deceased, late of Vreed-en-Hoop Village, West Bank, Demerary, which said last will and testament was duly deposited in the Registrar's Office of British Guiana on the 28th day of August, 1913; TRANSPORT of *firstly*, a piece of land containing an area of two hundred and ninety-one square roods, Rhynland measure, part of that part of Plantation Windsor Forest lately known as and called Plantation Vreed-en-Hoop, situate on the west bank of the River Demerary in the county of Demerary in the colony of British Guiana, together with the right of drainage as it now exists, the said piece of land being laid and defined on a diagram by H. I. Perkins, acting Crown Surveyor, dated 19th October, 1892, and deposited in the Registrar's Office of British Guiana on the 25th of October, 1892; *secondly*, lot number 233 (two hundred and thirty-three), in that part of Georgetown called Lacytown as laid down and defined on the plan of the Town Districts, situated on the lands of the Vlissengen estate, made by the Sworn Land Surveyor Luke M. Hill, dated 17th June, 1879, and deposited in the Registrar's Office of the counties of Demerary and Essequebo on the first November, 1879, said plan having been approved of by the Governor and Court of Policy on the 22nd of September, 1879, and deposited in the Registrar's Office aforesaid in pursuance of the provisions of section sixty-four of Ordinance No. 2 of the year 1876, with all the buildings and erections thereon subject to the lien of the Receiver General of British Guiana; *thirdly*, lot number 39 (thirty-nine), part of the plantation or estate called Vreed-en-Hoop, *cum annexis*, situate on the west bank of the Demerara River in the county of Demerary, in the colony of British Guiana, said lot being laid down and defined on a plan made by the Sworn Land Surveyor E. Chalmers, dated 9th July, 1898, and deposited in the Registrar's Office of British Guiana on the 12th January, 1900; *fourthly*, 2 (two) pieces of land parts of the front lands of Plantation Vreed-en-Hoop, *cum annexis*, situate on the west bank of the River Demerary, in the county of Demerary, and colony of British Guiana, the said plantation being part of Plantation Windsor Forest, *cum annexis*, and the said two pieces of land being laid down and defined as lots numbers 27 (twenty-seven) and 29 (twenty-nine), on a plan of the front lands of the said Plantation Vreed en-Hoop, *cum annexis*, made by the Sworn Land Surveyor E. A. Haynes, dated the 2nd October, 1907, and deposited in the Registrar's Office of British Guiana on the 11th December, 1907; and *fifthly*, a tract of land comprising an area of 3 Rhynland acres or 3,154 English acres situate at Vreed-en-Hoop on the west bank of the Demerara river county of Demerary, colony of British Guiana, known as Ferry yard with the buildings and erections thereon, as shown in the diagram made by the Sworn Land Surveyor E. A. Haynes on the 3rd October, 1907, and deposited in the Registrar's Office of British Guiana on the 10th October, 1913, the said land having been beneficially occupied by the aforesaid Miguel Rodrigues dos Santos his peaceable possession thereof having been uninterrupted for a period exceeding thirty-three and one-third years,—to and in favour of Joao Rodrigues Tranquada, of Vreed-en-Hoop, West Bank, Demerara River.

3. By Joaquin Da Silva, of lot 224, Regent Street, Georgetown, TRANSPORT of west half of lot number 40 (forty), situate in Albert Town, in the county of Demerara, in the colony of British Guiana, laid down on a diagram by Joseph Hadfield, Sworn Land Surveyor, dated September, 1841, and deposited in the Registrar's Office of the counties of Demerary and Essequebo on the 7th day of August, 1847, with all the buildings and erections thereon,—to and in favour of Carnation Flower Lodge, of lot 26, John Street, Georgetown.

4. By John da Silva Relva, and Antonio da Silva Relva, both of lot 106, Third Street, Albert Town, in the city of Georgetown, TRANSPORT of one undivided third part or share of and in the east half of lot number 106 (one hundred and six), in Albert Town District, in the city of Georgetown, in the county of Demerary, and colony of British Guiana, and one undivided third part or share in and to the buildings and erections thereon,—to and in favour of Joseph Augustus Laing, also of lot 106, Third Street, Albert Town, Georgetown.

5. By Norman Mangra, B.R., No. 596, of 1887, an East Indian native of the colony, of Plantation Montrose, East Coast, Demerara, TRANSPORT of the

Digitized by Google

east half of lot number 64 (sixty-four), section A, the east half of lot number 40 (forty), section B, and the east half of lot number 40 (forty), section C, in the village of Plaisance, in the county of Demerary and in the colony of British Guiana, with the palings thereon, there being no buildings,—to and in favour of Fooljerriah, singlewoman, B.R., No. 699 of 1876, of Sparendaam, East Coast, Demerara.

6. By Purmanund, male East Indian immigrant, No. 11,512, ex *Plassey*, 1881, as having been married in community of property to Chourasea, female East Indian immigrant, No. 71,213, ex *Plassey*, 1881, both of Grove, East Bank, Demerary, TRANSPORT of lot number 1 (one), north side, Craig Back Lands, being a part and portion of that piece of land situated on the east bank of the Demerara River, in the county of Demerara, being the back lands of Plantation Craig and Good Success, more particularly shown and delineated on the plan signed by James Allen Purser Bowhill, Esquire, Acting Commissioner of Lands and Mines, dated 13th June, 1907, and deposited in the Registrar's Office of British Guiana on 17th July, 1907, no buildings thereon,—to and in favour of Luckrania, a single female East Indian, No. 11,427, ex *Plassey*, 1881, of Grove, aforesaid.

7. By Percy Claude Wight, of lot 52, Brickdam, Georgetown, TRANSPORT of east half of lot number 84 (eighty-four), First Street, in Albert Town, District, in the city of Georgetown, in the county of Demerary and colony of British Guiana, with the buildings and erections thereon,—to and in favour of Florence Imogene Skeete, of lot 110, Third Street, Albert Town, the wife of Adolphus Skeete.

8. By Richard David Nurse, of lot 47, Robb Street, Bourda, in the city of Georgetown, a FIRST MORTGAGE on the east half of lot number 79 (seventy-nine), in that part of Georgetown called Bourda, as laid down and defined on the plan of the Town Districts situated on the lands of Vlissengen estate, made by the Sworn Land Surveyor Luke M. Hill, dated 17th June, 1879, and deposited in the Registrar's Office of the counties of Demerary and Essequebo, on the first day of November, 1879, said plan having been approved of by the Governor and Court of Policy on the 22nd of September, 1879, and deposited in the Registrar's Office aforesaid, in pursuance of the provisions of section sixty-four of Ordinance No. 2 of the year 1876, and all the buildings and erection thereon,—to and in favour of The British Guiana Building Society, Limited, of lots Nos. 1, 2 and 3, High Street, Georgetown.

9. By George Emanuel Cozier, of lot 149, Crown Street, Queenstown, in the city of Georgetown, a FIRST MORTGAGE on lot 149 (one hundred and forty-nine), in that part of Georgetown called Queenstown Ward as laid down and defined on the plan of the District, situated on the lands of the Thomas estate, made by the Sworn Land Surveyor, Luke M. Hill, C.E., dated 1st September, 1887, and deposited in the office in Georgetown of the Registrar of the colony of British Guiana, on the seventh day of April, 1888, in pursuance of the provisions of section six of Ordinance two of 1887, said lot number 149 (one hundred and forty-nine), being subject to the By-laws and Regulations passed by the Mayor and Town Council on the 15th May, 1888, and sanctioned by the Governor and Court of Policy on the 19th July, 1888, and all the buildings and erections thereon,—to and in favour of The Demerara Mutual Life Assurance Society, Limited, of lots 1, 2 and 3, High Street, Robbstown, Georgetown.

10. By Carnation Flower Lodge, No. 7, Registered under the Friendly Societies Ordinance, 1893, of lot 26, John Street, Werk-en-Rust, in the city of Georgetown, a FIRST MORTGAGE on west half of lot number 40 (forty), situated in Albert Town, in the county of Demerary in the colony of British Guiana, laid down on a diagram by Joseph Hadfield, Sworn Land Surveyor, dated September, 1841, and deposited in the Registrar's Office of the counties of Demerary and Essequebo on the 7th day of August, 1847, and all the buildings and erections thereon,—to and in favour of The Demerara Mutual Life Assurance Society, Limited, of lots 1, 2 and 3, High Street, Georgetown.

11. By Rebecca Taylor, single woman, of La Retraite, West Bank, Demerary, as the sole surviving heiress, *ab intestato*, of her deceased brother Thomas Taylor, and of her mother Elizabeth Taylor, deceased, the said Thomas Taylor being one of the heirs, *ab intestato*, of his deceased mother, the said Elizabeth Taylor, who was married to the said William Taylor, deceased, in community of property, the said Thomas Taylor and Elizabeth Taylor being two of the legatees under the last will and testament of the said William Taylor, deceased, and by the said Rebecca Taylor, as the other legatee under the said will of William Taylor, deceased, dated 9th January, 1880, and deposited in the Registrar's Office of British Guiana on the 5th November, 1888, TRANSPORT of one undivided fifty-second part or share of and in Plantation La Retraite situate on the west bank of the River Demerary in the county of Demerary in the colony of British Guiana, save and except such parts and portions and lots of land of said plantation as have been heretofore transported to other parties and also save and except such other lots of land and portions of said plantation as are laid down on the following diagrams to wit: *firstly*, diagram by the Sworn Land Surveyor Henry Rainsford, dated the sixteenth November, 1839, and deposited in the Registrar's Office of the Counties of Demerary and Essequebo on the twenty-third of December, 1848; *secondly*, diagram by the sworn land surveyor A. Buchanan, dated the twentieth of July, 1841, and deposited in the Registrar's Office of the counties of Demerary and Essequebo on the eighteenth of August, 1848; *thirdly*, diagram by the said A. Buchanan, dated the twenty-eighth of July, 1841, and deposited in the Registrar's Office aforesaid on the eighteenth of August, 1848; *fourthly*, diagram by the said Henry Rainsford, dated the twenty-third of March, 1843, and deposited in the Registrar's Office aforesaid on the tenth of November, 1845; *fifthly*, diagram by the said Henry Rainsford, dated the twenty-third of March, 1843, and deposited in the Registrar's Office aforesaid on the seventh of August, 1847; *sixthly*, diagram by the Sworn Land Surveyor D. J. Smith dated the twenty-second of December, 1848, and deposited in the Registrar's Office aforesaid on the second of March, 1849; *seventhly*, diagram by the said D. J. Smith dated the fourteenth of April, 1849, and deposited in the Registrar's Office aforesaid on the third of November, 1849; *eighthly*, diagram by the said D. J. Smith, dated the twenty-seventh of August, 1849, and deposited in the Registrar's Office aforesaid on the third of November, 1849; *ninthly*, diagram by the said D. J. Smith, dated the twenty-eighth of August, 1849, and deposited in the Registrar's Office aforesaid on the third of November, 1849; *tenthly*, diagram by the said D. J. Smith, dated the twenty-ninth of September, 1849, and deposited in the Registrar's Office aforesaid on the third of November, 1849; and *eleventhly*, diagram by the said Sworn Land Surveyor M. Newlands, dated October, 1851, and deposited in the Registrar's Office aforesaid and one undivided fifty-second part or share of and in all the buildings, erections, cultivation and further appurtenances thereon and thereto belonging,—to and in favour of Duncan Macrae Hutson, of lot 41, Brickdam, Georgetown.

12. By Rebecca Taylor, single woman, of La Retraite, West Bank, Demerary, as the sole surviving heiress, *ab intestato*, of her deceased brother Thomas Taylor, and of her mother Elizabeth Taylor, deceased, the said Thomas Taylor being one of the heirs, *ab intestato*, of his deceased mother, the said Elizabeth Taylor, who was married to the said William Taylor, deceased, in community of property, the said Thomas Taylor and Elizabeth Taylor being two of the legatees under the last will and testament of the said William Taylor, deceased, and by the said Rebecca Taylor, as the other legatee under the said will of William Taylor, deceased, dated 9th January, 1880, and deposited in the Registrar's Office of British Guiana on the 5th November, 1888, TRANSPORT of the north quarter of lot number 7 (seven), part of Plantation La Retraite, situate on the west bank of the river Demerary, in the county of Demerary, in the colony of British Guiana, laid down and defined on a diagram by the Sworn Land Surveyor A. Buchanan, dated 28th July, 1841, and deposited in the Registrar's Office of the counties of Demerary and Essequebo on the 18th August, 1848, no buildings thereon,—to and in favour of Mildred Elrina Venture, the wife of Nathaniel Venture, both of La Retraite, West Bank, Demerary.

13. By William Beresford Jordon, of lot 7, Sussex Street, Albouystown, a FIRST MORTGAGE on the east quarter of lot number 78 (seventy-eight), situate in New Charlestown District, city of Georgetown, county of Demerary, and colony of British Guiana, and all the buildings and erections thereon,—to and in favour of Joao Pedro Santos, at present residing in England.

14. By Julia Augusta Gomes, assisted as far as need be by her husband, Joseph Alfred Gomes, a FIRST MORTGAGE on lot number 16 (sixteen), in that part of Georgetown, called Lacytown, as laid down and defined on a plan of the Town District, situate on the lands of the Vlissengen estate, made by the Sworn Land Surveyor, Luke M. Hill, dated 17th June, 1879, and deposited in the Registrar's Office of the counties of Demerary and Essequebo on the 1st November, 1879, said plan having been approved of by the Governor and Court of Policy on the 22nd of September, 1879, and deposited in the Registrar's Office aforesaid in pursuance of the provisions, of section 64 of Ordinance No. 2 of the year 1876, and all the buildings and erections thereon, subject to the lien of the Receiver General of

Digitized by Google

ana,—to and in favour of Joao Pedro eorgetown, Demerara.
o Gomes Mendonca, of lot 57, Leopold k-en-Rust, in the city of Georgetown, T of the west half of lot 35 (thirty five), ewburg District, in the city of George- ounty of Demerary and colony of British all the buildings and erection thereon. avour of Fanny Goulding, spinster, of y Street, Cumingsburg, Georgetown. y Goulding, spinster, of lot 336, Murray city of Georgetown, A FIRST MORT- t half of lot 35 (thirty-five), situate in rict, in the city of Georgetown, in the nerary and colony of British Guiana, buildings and erections thereon,—to Joao Pedro Santos, now residing in

rt Alfred Jones Carter, of Ogle Front, emerary, in his quality as one of the e respective last wills and testaments Joseph Carter, deceased, and of his Ann Eleanor Carter, deceased, who in community of goods, which said l testaments bearing dates 13th l 23rd August, 1894, respectively, in the Registrar's Office of British he 27th April, 1892, and 24th respectively, and as the sole to, of his brother, Samuel Arthur l, who was another of the heirs of his Joseph Carter, deceased, and the the last will and testament of his Mary Ann Eleanor Carter, deceased, iduary heiress under the last will her husband, the said Joseph Carter, SPORT of east half of west half 2 (ninety-two), situate in North trict, in the county of Demerary, gs thereon,—to and in favour of opher Archer, of lot 14, Queens n.
nd Christopher Archer, of lot 14, the city of Georgetown, a FIRST ast half of west half of lot number tuate in North Cumingsburg dis- of Demerary and all the buildings reon,—to and in favour of The ilding Society, Limited, of lots , High Street, Georgetown.
chael Pompilio Gonsalves, assisted by her husband Carlos Conrad lot 97, Young Street, Kingston, ST MORTGAGE on the southern lot number 241 (two hundred and in South Cumingsburg District, county of Demerary, and all the ons thereon,—to and in favour of Mutual Fire Insurance Company, os. 27, 28 and 29, corner of Robb Georgetown.
y of British Guiana, TRANS- ers 19 (nineteen) and 20 (twenty), of the lands formerly known as anna in the North West District, ssequebo and colony of British ng laid down and defined on a wn of Morawhanna by W. A. nt Surveyor, dated 8th Decem- ted in the Registrar's Office on 93,—to and in favour of Emily ior for the time being of the harge of the Convents of Mercy he North West District and at neroon District, in the county Successors in Office.
of British Guiana, TRANS- ivation lots numbers 274 (two our), section A, 273 (two hun- ee) and 274 (two hundred and n B, parts of Plantation he east sea coast of the county ny of British Guiana, said lots defined on a plan of portion of by L. M. Nightingale, Gov- ated 20th March, 1911, and trar's Office on the 11th July, use lot number 135 (one hun- n the western half of Planta- being laid down and defined n of the said plantation by rn Land Surveyor, dated 1st deposited in the Registrar's ary, 1876,—to and in favour of 1872, residing at Plantation

f British Guiana, TRANS- t number 174 (one hundred ion A, part of Plantation east sea coast of the county of British Guiana, said lot being laid down and defined on a plan of portion of the said plantation by L. M. Nightingale, Government Surveyor, dated 20th March, 1911, and deposited in the Registrar's Office on the 11th July, 1912,—to and in favour of Jiana, No. 94,622, ex *Moy*, 1902, a single female East Indian immigrant, residing at Plantation Mon Repos.

23. By the Colony of British Guiana, TRANSPORT of cultivation lot number 102 (one hundred and two), section A, part of Plantation Triumph, situate on the east sea coast of the county of Demerara and colony British Guiana, said lot being laid down and defined on a plan of portion of the said plantation by L. M. Nightingale, Government Surveyor, dated 20th March, 1911, and deposited in the Registrar's Office on the 11th of July, 1912,—to and in favour of Jowahir, No. 87,196, ex *Mersey*, 1900, a male East Indian immigrant, residing at Plantation Triumph.

24. By the Colony of British Guiana, TRANSPORT of cultivation lots numbers 140 (one hundred and forty), 145 (one hundred and forty-five), 147 (one hundred and forty-seven) and 148 (one hundred and forty-eight), section A, parts of Plantation Triumph, situate on the east sea coast of the county of Demerara and colony of British Guiana, said lots being laid down and defined on a plan of portion of the said plantation by L. M. Nightingale, Government Surveyor, dated 20th March, 1911, and deposited in the Registrar's Office on the 11th July, 1912,—to and in favour of Kesri, No. 12,423, ex *North*, 1882, a male East Indian immigrant, residing at Plantation Triumph.

Registrar's Office of British Guiana, Georgetown, Demerary, this 17th day of October, 1913.

B. S. NEWSAM,
Acting Registrar.

Counties of Demerary & Essequebo.

25TH OCTOBER, 1913.

[SECOND PUBLICATION.]

THE following TRANSPORTS and MORTGAGES are intended to be passed before one of Their Honours the Judges of the Supreme Court of British Guiana on any day after Saturday, the 25th day of October, 1913, which such Judge shall be pleased to appoint:—

1. By Julia Maria D'Aguiar, widow, of lot number 21, Brickdam, Georgetown, TRANSPORT of lot number 7 (seven), First Street, part of the lands formerly known as the Town of Morawhanna, in the North West District, in the county of Demerary and colony of British Guiana, said lot being laid down and defined on a plan of the said Town of Morawhanna by W. A. Harrison, Government Surveyor, dated 8th December, 1892, and deposited in the Registrar's Office on the 16th October, 1893,—to and in favour of Antonio Gonsalves Jardine, or Morawhanna, aforesaid.

2. By the Colony of British Guiana, TRANSPORT of cultivation lots numbers 20 (twenty), 115 (one hundred and fifteen), section A, 130 (one hundred and thirty), 140 (one hundred and forty), 219 (two hundred and nineteen) and 220 (two hundred and twenty), section B, parts of Plantation Triumph, situate on the east sea coast of the county of Demerary and colony of British Guiana, said lots being laid down and defined on a plan of portion of the said plantation by L. M. Nightingale, Government Surveyor, dated 20th March, 1911, and deposited in the Registrar's Office on the 11th July, 1912,—to and in favour of Luchminia, No. 36,660, ex *Allanshaw*, 1887, a single female East Indian immigrant, residing at Plantation Triumph.

3. By the Colony of British Guiana, TRANSPORT of cultivation lot number 112 (one hundred and twelve), section A, part of Plantation Triumph, situate on the east sea coast of the county of Demerara and colony of British Guiana, said lot being laid down and defined on a plan of portion of the said plantation by L. M. Nightingale, Government Surveyor, dated 20th March, 1911, and deposited in the Registrar's Office on the 11th July, 1912,—to and in favour of Maria, No. 69,091, ex *Avon*, 1894, a single East Indian woman, residing at Plantation Mon-Repos.

4. By the Colony of British Guiana, TRANSPORT of cultivation lots numbers 15 (fifteen), 261 (two hundred and sixty-one), and 262 (two hundred and sixty-two), section B, parts of Plantation Triumph, situate on the east sea coast of the county of Demerara and colony of British Guiana, said lots being laid down and defined on a plan of portion of the said plantation by L. M. Nightingale, Government Surveyor, dated 20th March, 1911, and deposited in the Registrar's Office on the 11th July, 1912,—to and in favour of Manfukeena, No. 451, ex *K.*

Digitized by Google

Kelloch, 1872, a single female East Indian immigrant, residing at Plantation Triumph.

5. By the Colony of British Guiana, TRANSPORT of cultivation lot number 46 (forty-six), section B, part of Plantation Triumph, situate on the east sea coast of the county of Demerara and colony of British Guiana, said lot being laid down and defined on a plan of a portion of the said plantation by L. M. Nightingale, Government Surveyor, dated 20th March, 1911, and deposited in the Registrar's Office on the 11th July, 1912,—to and in favour of Soonder, female, 24, Casual, 1913, residing at Plantation Triumph.

6. By the Colony of British Guiana, TRANSPORT of cultivation lots numbers 20 (twenty) and 21 (twenty-one), section A, parts of Plantation Clonbrook, situate on the east sea coast of the county of Demerara and colony of British Guiana, said lots being laid down and defined on a plan of of the said plantation by E. S. E. Parker, Government Surveyor, dated 25th March, 1908, and deposited in the Registrar's Office on the 28th April, 1910,—to and in favour of Pearey Lall, No. 103,285, ex *Erne*, 1906, a male east Indian immigrant, residing at Plantation Clonbrook.

7. By the Colony of British Guiana, TRANSPORT of cultivation lot number 124 (one hundred and twenty-four), section B, part of Plantation Clonbrook, situate on the east sea coast of the county of Demerara and colony of British Guiana, said lot being laid down and defined on a plan of the said plantation by E. S. E. Parker, Government Surveyor, dated 25th March, 1908, and deposited in the Registrar's Office on the 28th April, 1910,—to and in favour of Abdool Huck, male, B.R., 1,332 of 1879, residing at Plantation Clonbrook.

8. By Joseph Arthur King, of lot 237, Camp Street, in the city of Georgetown, in the county of Demerary and colony of British Guiana, TRANSPORT of Plantation Le Desir, *cum annexis*, situate in Canal No. 1 (one), west bank of the river Demerary, in the county of Demerary and colony of British Guiana, and all the cultivation, buildings and erections thereon,—to and in favour of Thomas Earle, of Orange Field, La Grange, east bank of the river Demerary, in the county and colony aforesaid.

9. By the Colony of British Guiana, TRANSPORT of a piece of land (marked A) being part of the eastern portions of lots numbers 9 (nine) and 10 (ten), surveyed by J. T. Seymour, Sworn Land Surveyor, on 20th January, 1910, and situate in the rear of the village lots south of the public road on the western half of Plantation Hague, West Coast, Demerara, in the county of Demerara and colony of British Guiana, said piece of land (marked A) being shewn on a diagram by A. J. Cheong, Government Surveyor, dated 29th September, 1913, and deposited in the Registrar's Office on the 8th October, 1913,—to and in favour of Mohabir, male, 24, Casual, 1895, residing at Anna Catherina, West Coast, Demerara.

10. By Gharbharan, B.R., No. 892, of 1886, male, residing at Supply Village, East Coast, Demerary, A FIRST MORTGAGE on a strip of land measuring 5½ (five and a half) roods in façade commencing from the northern boundary of here-in-after fully described piece of land and extending southwards by 23 (twenty-three) roods in depth, more or less, said strip of land being a part of a piece of land measuring 68 (sixty-eight), roods in width, by 50 (fifty) roods, more or less, in depth and bounded on the north by lands belonging to Peter-Cuffy, on the south by Supply Village, on the east by the Mahaica creek, and on the west by the public road, said piece of land being part of the front lands of Plantation Supply, situate on the west bank of the Mahaica creek, in the county of Demerary and colony of British Guiana, with the buildings thereon, save and except one small building thereon belonging to Henry Canterbury,—to and in favour of M. P. Comacho, of 61, 62, High Street, Kingston, Georgetown, Demerary.

11. By Charles Alfred Parrett, of Plantation Broomlands, Mahaicony, in his own right and as legatee under the mutual last will and testament of Richard Kelly and Eliza Kelly, both deceased, who were married in community of property agreeably with said last will and testament, deposited in the Registrar's Office of British Guiana on the 13th of November, 1874, TRANSPORT of lot number 24 (twenty-four), part of the abandoned Plantation Strath Campbell, *cum annexis*, situate in Mahaicony creek, and known on the general chart as sub-numbers 12 and 13, the said lot being laid down and defined on a chart of lot number 12, or the northern half of Strath Campbell by Frank Fowler, Sworn Land Surveyor, dated 24th November, 1900, and deposited in the Registrar's Office of British Guiana on the 29th November, 1900,—to and in favour of Budhua, male, B.R. No. 1453 of 1,896, of Mahaicony, aforesaid.

12. By Matthew Alexander French, of Arakaka, North West District, in his quality as the testamentary guardian appointed under the last will and testament of David Young, deceased, agreeably with said will duly deposited in the Registrar's Office of British Guiana, on the 13th April, 1911, of the minors John Malcolm Young, Margaret Roberta Young, Robert Young, Cecil David Young, Matthew French Young, Howard Jamieson Young and by William Alstein Parker, Public Trustee of British Guiana, as the co-guardian of the said minors being thereto duly appointed by an order of His Honour Maurice Julian Berkeley, acting Chief Justice of British Guiana, dated 30th September, 1912, the said guardians being hereto duly authorised by an order of His Honour Sir Thomas Crossley Rayner, Knight, Chief Justice of British Guiana, dated 9th May, 1913, the minors John Malcolm Young, Margaret Roberta Young, Cecil David Young, Matthew French Young, and Howard Jamieson Young, being the heirs under the aforesaid last will and testament of the said David Young, deceased, TRANSPORT of the west half of lot number 87 (eighty-seven), in that part of Georgetown called Bourda, as laid down and defined on the plan of the Town Districts, situated on the lands ef the Vlissengen estate, made by the Sworn Land Surveyor Luke M. Hill, dated 17th June, 1879, and deposited in the Registrar's Office of the counties of Demerary and Essequebo on the 1st of November, 1879, said plan having been approved of by the Governor and Court of Policy on the 22nd of September, 1879, and deposited in the Registrar's Office aforesaid in pursuance of the provisions of section 64 of Ordinance No. 2 of the year 1876, and all the buildings and erections thereon,—to and in favour of Alfred Barrington Hazlewood, of the city of Georgetown.

13. By Alfred Barrington Hazlewood, of lot 54, Upper Robb Street, Bourda, in the city of Georgetown, A FIRST MORTGAGE on west half of lot 87 (eighty-seven) in that part of Georgetown called Bourda, as laid down and defined on the plan of the Town Districts, situated on the lands of the Vlissengen estate, made by the Sworn Land Surveyor Luke M. Hill, C.E., dated 17th June, 1879, and deposited in the Registrar's Office of the counties of Demerary and Essequebo on the 1st of November, 1879, said plan having been approved of by the Governor and Court of Policy on the 22nd of September, 1879, and deposited in the Registrar's Office aforesaid, in pursuance of the provisions of section sixty-four of Ordinance No. 2 of the year 1876, and all the buildings and erections thereon,—to and in favour of The Demerara Mutual Life Assurance Society, Limited, of lots 1, 2 and 3, High Street, Robbstown, Georgetown.

14. Joao Gonsalves D'Azevedo, of lot 79, Robb Street, Lacytown, in the city of Georgetown, a FIRST MORTGAGE on lot number 79 (seventy-nine), in that part of Georgetown called Lacytown, as laid down and defined on the plan of the Town Districts, situated on the lands of the Vlissengen estate, made by the Sworn Land Surveyor Luke M. Hill, dated 17th June, 1879, and deposited in the Registrar's Office of the counties of Demerary and Essequebo, on the 1st day of November, 1879, said plan having been approved of by the Governor and Court of Policy on the 22nd of Septeimber, 1879, and deposited in the Registrar's Office aforesaid in pursuance of the provisions of section sixty-four of Ordinance No. 2 of the year 1876, and all the buildings and erections thereon, subject to the lien of the Receiver General of British Guiana,—to and in favour of The Hand-in-Hand Mutual Guarantee Fire Insurance Company of British Guiana, Limited, of lots 1, 2 and 3, High Street, Robbstown, Georgetown.

15. By Elfreda Louisa Johnson, late Holder, born Robertson, the widow of Edwin Lauraine Johnson, deceased, of lot 81, Adelaide Street, in the city of Georgetown, a FIRST MORTGAGE on south half of north two-thirds of lot number 2 (two), part of that of Plantation Peter's Hall, situate on the east bank of the river Demerary, in the parish of St Matthew, laid down and defined on a diagram of 54 lots in the front of Plantation Peter's Hall, the property of J. T. Osborne, and T. C. Bagot, Esquires, by Thomas Hubbard, Sworn Land Surveyor, dated June 18th, 1841, and deposited in the Registrar's Office of the counties of Demerary and Essequebo, on the 24th of February, 1848, and all the buildings and erections thereon,—to and in favour of The British Guiana Building Society, Limited, of lots Nos. 1, 2 and 3, High Street, Georgetown.

16. By Caroline Beatrice Timmerman, widow, of Essequebo, a FIRST MGRTGAGE on lots numbers 230 (two hundred and thirty) and 231 (two hundred and thirty-one), part of that portion of Plantation Kitty, situate on the east sea coast of the county of Demerary and colony of British Guiana, known as the village of Alexanderville, which said lots are laid down and defined on a diagram of an extension of the village of Alexanderville, being a portion of Plantation Kitty, made by John Peter Prass, Sworn Land

Digitized by Google

Surveyor, dated 24th March, 1888, and deposited in the office in Georgetown of the Registrar of British Guiana, on the 24th day of November, 1888, with all the buildings and erections thereon,—to and in favour of The British Guiana Building Society, Limited, of lots Nos. 1, 2 and 3, High Street, Georgetown.

17. By Gowrah, female East Indian, singlewoman, and Abdool Roof, male East Indian, both of 79, Robb Street, Bourda, in the city of Georgetown, as joint and several executors under the last will and testament of Abdool Rahman, deceased, said will being duly deposited in the office of the Registrar of British Guiana, on the 21st day of July, 1913, in h s own right and as one of the residuray legatees under the last will and testament of Mir Elahibun, deceased, deposited in the office of the Registrar of British Guiana on the 13th July, 1903, TRANSPORT of the east half of lot number 79 (seventy-nine), in that of Georgetown called Bourda as laid down and defined on the plan of the Town District, situated on the lands of the Vlissengen estate made by the Sworn Land Surveyor, Luke M, Hill, dated 17th June, 1879, and deposited in the Registrar's Office of the counties of Demerary and Essequebo, on the first of November, 1879, said plan having been approved of by the Governor and Court of Policy on the 22nd September, 1879, and deposited in the Registrar's Office aforesaid, in pursuance of the provisions of section sixty-four of Ordinance No. 2 of the year 1876, with all the buildings and erections thereon,—to and in favour of Richard David Nurse, of lot 47, Robb Street, Bourda, Georgetown.

18. By Samuel Augustus Bourne, Lazarus Beete, Eleazer Brown, bachelors, Advira Anderson and Rebecca Johnson, spinsters, all of Hydronie Village, West Coast, Demerara, in their quality as the heirs under the last will and testament of their mother, Mary Alexander, deceased, who was one of the legatees under the last will and testament of Mary Browne, deceased, agreeable with said last wills and testaments duly deposited in the Registrar's Office of British Guiana on the 11th May, 1903, and 28th August, 1899, respectively, TRANSPORT of the south half of lot number 150 (one hundred and fifty), part of Plantation Mindenburg now called Bagotville, situate on the west bank of the river Demerary, known on a plan or chart thereof by the Sworn Land Surveyor, Henry Rainsford, dated April, 1844, and deposited in the Registrar's Office of the counties of Demerary and Eesequebo on the 14th day of April, 1847, with the buildings thereon,—to and in favour of Josiah Brathwaite, of lot 98, Hadfield Street Georgetown.

19. By James Harris, of lot 4, Upper D'Urban Street, Wortmanville, TRANSPORT of north half of lot number 4 (four), Upper D'Urban and Norton Streets, in Wortmanville District, in the city of Georgetown, in the county of Demerary and colony of British Guiana, with the buildings and erections thereon, subject to a First Mortgage passed on the 14th April, 1912, in favour of The British Guiana Building Society Limited,—to and in favour of Percy Claude Wight, of lot 52, Brickdam, Georgetown.

20. By Mangoo, No. 41,390, ex *Allanshaw*, 1889, a male East Indian immigrant, residing at Agricola Village, East Bank, Demerara river, TRANSPORT of three undivided tenth (3/10) parts or shares of and in lot number 154 (oue hundred and fifty-four), section A, in the village of Craig, in the county of Demerara, and in the colony of British Guiana, without the buildings thereon,—to and in favour of Antonio Franco D'Andrade, of lot 71, Hadfield Street, Georgetown.

21. By William Moore, of Plantation Diamond, East Bank, Demerara, in his quality as the sole executor to and under the last will and testament of John Fernandes Viveiros, deceased, and by Edward Fleming Grenada, as having in marriage in community of goods his wife Mary Grenada, born Viveiros, both of lot 35, Fort Street, Kingston, Georgetown, the said John Fernandes Viveiros, deceased, and Mary Grenada born Viveiros being the heirs, *ab intestato*, of their deceased brother Alfred Viveiros, and as having adiated the estate of their said brother agreeably with said last will and testament duly proved and deposited in the Registrar's Office of British Guiana, on the 4th of October, 1913, and with act of adiation duly executed and recorded in the said office on the 7th June, 1913, TRANSPORT of north half of lot number 84 (eighty-four), also known as 34 (thirty-four) A, situate in Kingston District, city of Georgetown, county of Demerary, with all the buildings and erections thereon,—to and in favour of Maria Julia Gomes, widow, of lot 77, Fort Street, Georgetown.

22. By William Moore, of Plantation Diamond, East Bank, Demerara, in his quality as the sole executor to and under the last will and testament of John Fernandes Viveiros, deceased, and by Edward Fleming Grenada, as having in marriage in community of goods his wife Mary Grenada, born Viveiros, both of lot 35, Fort Street, Kingston, Georgetown, the said John Fernandes Viveiros, deceased, and Mary Grenada, born Viveiros, being the heirs *ab intestato* of their deceased brother, Alfred Viveiros, and as having adiated the estate of their said brother agreeably with said last will and testament duly proved and deposited in the Registrar's Office of British Guiana, on the 4th of October, 1913, and with Act of Adiation duly executed and recorded in the said office on the 7th of June, 1913, TRANSPORT of an undivided half of part lot number 76 (seventy-six) also known as 8 (eight) C, in Kingston District, in the city of Georgetown, in the county of Demerary and colony of British Guiana, with all the buildings and erections thereon,—to and in favour of Matriania, No. 50,590, ex *Sheila*, 1891, of New Amsterdam, Berbice, widow.

23. By William Moore, of Plantation Diamond, East Bank, Demerara, in his quality as the sole executor to and under the last will and testament of John Fernandes Viveiros, deceased, and by Edward Fleming Grenada, as having in marriage in community of goods his wife Mary Grenada, born Viveiros, both of lot 35, Fort Street, Kingston, Georgetown, the said John Fernandes Viveiros, deceased, and Mary Grenada, born Viveiros, being the heirs, *ab intestato*, of their deceased brother Alfred Viveiros and as having adiated the estate of their said brother agreeably with said last will and testament duly proved and deposited in the Registrar's Office of British Guiana on the 4th of October, 1913, and with Act of Adiation duly executed and recorded in the said Office on the 7th of June, 1913, TRANSPORT of an undivided half part or share of and in the west half of lot number 22 (twenty-two), situate in New Charlestown District, in the city of Georgetown, in the county of Demerary and colony of British Guiana, with an undivided half of and in the buildings and erections thereon,—to and in favour of Edward Fleming Grenada, of Plantation Diamond, East Bank, Demerara, the proprietor of the other undivided half of the said property.

24. By Edward Fleming Grenada, as having in marriage in community of Goods his wife Mary Grenada, born Viveiros, both of 35, Fort Street, Kingston, Georgetown, the said Mary Grenada, born Viveiros, being one of the heirs, *ab intestato*, of her deceased brother Alfred Viveiros, and as having adiated the estate of her said brother, agreeably with Act of Adiation duly executed and recorded in the Registrar's Office of British Guiana on the 7th of June, 1913, TRANSPORT of an undivided half part or share of and in the east half of lot number 202 (two hundred and two), in Lacytown District, in the city of Georgetown, county of Demerara, and colony of British Guiana, with an undivided half of and in the buildings and erections thereon,—to and in favour of the estate of John Fernandes Viveiros, deceased, the proprietor of the other undivided half of the said property.

Registrar's Office of British Guiana, Georgetown, Demerary, this 10th day of October, 1913.

B. S. NEWSAM,
Acting Registrar.

Counties of Demerary & Essequebo.

18TH OCTOBER, 1913.

[THIRD PUBLICATION.]

THE following TRANSPORTS and MORTGAGES are intended to be passed before one of Their Honours the Judges of the Supreme Court of British Guiana on any day after Saturday, the 18th day of October, 1913, which such Judge shall be pleased to appoint, viz.:—

1. By Isabella Henrietta Spooner, the wife of Walter Isaac Hamlet Spooner, both of lot 12, Henry Street, Georgetown, A FIRST MORTGAGE on the south half of lot number 12 (twelve) situate in South Freeburg District, Werk-en-Rust, in the city of Georgetown, county of Demerary and colony of British Guiana, and all the buildings and erections thereon,—to and in favour of The British Guiana Mutual Fire Insurance Company, Limited, of Lots Nos. 27, 28 and 29, corner of Robb and Hincks Streets, Georgetown.

2. By Henrique Joaquim, of Stewartville, West Coast, Demerara, TRANSPORT of part of Plantation Vrees-en-Hoop, now called Stewartville, situate on the west sea coast of the county of Demerary, known on a diagram thereof by the Sworn Land Surveyor Alexander Buchanan, dated 29th of October, 1842, and deposited in the Registrar's Office of the counties of Demerary and Essequebo on the 3rd of April, 1847, as lot number 131 (one hundred and thirty-one),—to and in favour of Azoro

Digitized by Google

Augustus Licoris, of Stewartville, West Coast, Demerara.

3. By Jacob Williams, of Tenez Ferme, Canal No. 1, West Bank, Demerary, TRANSPORT of a piece of land being part of the east half of the west half of Plantation Tenez Ferme, situate in Canal No. 1 on the West Bank of the Demerara River, in the county of Demerary and colony of British Guiana, the said east half of the west half of said plantation being bounded on the east by a portion of the said plantation belonging to Bisnath, and on the west by a portion of the said plantation belonging to Joseph Harding, the said piece of land measuring two and a half roods in façade and commencing from the eastern boundary of the said east half of the west half of the said Plantation Tenez Ferme and extending in a westerly direction by the whole depth of the said plantation, the said two and a half roods of land hereby transported including one-half of the draining trench which is situated on the western side of the said two and a half roods of land,—to and in favour of Joseph DeSouza, of Tenez Ferme, Canal No. 1, West Bank, Demerary.

4. By Somaroo, male Indian immigrant, No. 443, ex *New Castle*, 1879, TRANSPORT of the north half of the west half of lot number 22 (twenty-two), part of that part of Plantation Peter's Hall, *cum annexis*, situate on the east bank of the river Demerary, in the county of Demerary and colony of British Guiana, known as Bagot's Town village and laid down and defined on a plan made at the request of the Registrar of Demerary and Essequebo of Bagot's Town village, formerly of Plantation Peter's Hall, situate on the east bank of the Demerary river, from a re-survey in January, 1867, in accordance with a survey by Thomas Hubbard, Sworn Land Surveyor, of date 1st January, 1841, by Cathcart Chalmers, Sworn Land Surveyor, deposited in the Registrar's Office of the counties of Demerary and Essequebo on the 26th September, 1867, subject to the life interest of Elizabeth Murray as bequeathed to her under the will of William Mars, deceased, no buildings thereon,—to and in favour of Hasnali, male, of Peter's Hall, East Bank, Demerara.

5. By Samuel Thomas Fredericks, of lot 125, Barracks Street, Kingston, Georgetown, in his own right and as heir, *ab intestato*, failing all relatives, of his deceased wife Rebecca Gibson Fredericks to whom he was married in community of property, a FIRST MORTGAGE on the eastern quarter of the concession or lot number 125 (one hundred and twenty-five), mentioned and referred to in the Town books as east quarter lot number 125 (one hundred and twenty-five), also known as 1.5B, situate in Kingston, city of Georgetown, county of Demerary, with the buildings and erections thereon,—to and in favour of Elisa deFreitas Browne, of lot 6, Brickdam, Georgetown.

6. By Ishmael Alexander Hughes, of La Retraite, West Bank, Demerara, TRANSPORT of, *firstly*, an undivided half of the piece of land known as L'Esperance, situate on the west bank of the river Demerary, the said piece of land having together with the adjoining piece of land commonly called Little Farm a façade of about one hundred and ten roods by the usual depth as measured and paaled off by H. Rainsford, Sworn Land Surveyor, in the month of September, 1849, and as laid down on a sketch thereof by said Surveyor, dated 24th of September, 1854, deposited in the Registrar's Office of the counties of Demerary and Essequebo on the 6th of November, 1854; and *secondly*, an undivided half of a piece of land commonly called Little Farm, situate opposite Plantation Coverden, on the west bank of the river Demerary, the said piece of land having together with the adjoining piece of land known as L'Esperance, a façade of about one hundred and ten roods by the usual depth as measured and paaled off by H. Rainsford, Sworn Surveyor, in the month of September, 1849, and as laid down on a sketch thereof by said Surveyor, dated 24th September, 1854, deposited in the Registrar's Office of the counties of Demerary and Essequebo on the 6th of November, 1854, no buildings thereon,—to and in favour of Abraham James Hughes, of La Retraite West Bank, Demerara.

7. By Rasulan, singlewoman, E.R., No. 690, of 1883, of Pouderoyen Village, West Bank, Demerary, a FIRST MORTGAGE on lot number 26 (twenty-six), Pouderyouen (Pouderoyen) Village, West Bank, Demerara, with all the buildings and erections thereon,—to and in favour of J. P. Santos, of lot 30, Hadfield Street, Georgetown.

8. By Pragdutt, male East Indian, native of the colony, of Friendship, East Coast, Demerara, TRANSPORT of the west quarter lot number 16 (sixteen), section A, west quarter of lot number 58 (fifty-eight), section B, west quarter of lot number 27 (twenty-seven), section C, west quarter of lot number 123 (one hundred and twenty-three), section D, which form one-quarter of a share in the Village of Friendship, situate on the east sea coast of the county of Demerary and in the colony of British Guiana, with all the buildings and erections thereon,—to and in favour of Josodha, female, No. 487 of 1883, singlewoman, of Friendship Village, aforesaid.

9. By Theophilus Augustus Moore, of lot 18, Second Street, Albert-town, in the city of Georgetown, a FIRST MORTGAGE on west half of a piece of land part of Plantation Thomas, situate on the sea coast east of the county of Demerary now called Albert-town, known on a chart thereof by the Sworn Land Surveyor Joseph Hadfield, deposited in the Registrar's Office for the counties of Demerary and Essequebo as lot number 18 (eighteen), and all the buildings and erections thereon,—to and in favour of The Demerara Mutual Life Assurance Society, Limited, of lots 1, 2 and 3, High Street, Robbstown, Georgetown.

10. By Robert Hugh Birkett, of lot 78, Broad Street, in the city of Georgetown, A FIRST MORTGAGE on the east half of lot number 51 (fifty-one), situate in North Freeburg District, in the city of Georgetown, county of Demerary, and colony of British Guiana, and all the buildings and erections thereon,—to and in favour of The Demerara Mutual Life Assurance Society, Limited, of Lots 1, 2 and 3, High Street, Robbstown, Georgetown.

11. By William Alstein Parker, John Ernest Parker, and Edward Stanislaus Elliot Parker and by Caroline Georgiana Parker and Frances Henrietta Parker, spinsters, and by Johanna Maria Davis, born Parker, widow, as the sole heirs, *ab intestato*, of their mother, Margaret Maria Parker, widow, deceased, a FIRST MORTGAGE on lot number 223 (two hundred and twenty-three) and the east half of lot number 222 (two hundred and twenty-two), in that part of Georgetown called Bourda, as laid down and defined on the plan of the Town Districts, situated on the lands of the Vlissengen Estate, made by the Sworn Land Surveyor Luke M. Hill, dated 17th June, 1879, and deposited in the Registrar's Office of the counties of Demerary and Essequebo on the first of November, 1879, said plan having been approved of by the Governor and Court of Policy on the 22nd of September, 1879, and deposited in the Registrar's Office aforesaid, in pursuance of the provisions of section sixty-four of Ordinance No. 2 of the year 1876, and on all the buildings and erections thereon,—to and in favour of The Demerara Mutual Life Assurance Society, Limited.

12. By Richard David Nurse, of lot 47, Robb Street, Bourda, Georgetown, in his quality as the duly constituted attorney in this colony of Charles Theophilus Campbell Nurse, of Wilkes Barre, Pensylvania, United States of America, agreeably with power of attorney duly recorded in the office of the Registrar of British Guiana, in the Book of Records No. 52, Volume 1, folio 772, *et sequentibus*, and by Emma Georgiani Nurse, spinster, of 115, Regent Road, Bourda, Georgetown, in her own right and as the duly constituted attorney in this colony of Robert Arnold McMurdock, the father and natural guardian of the minors Maria Louisa, Robert Campbell, Gladys May and Yulisse Claribel McMurdock, agreeably with power of attorney duly recorded in the office of the Registrar of British Guiana, in the book of Records No. 53, Volume 1, folio (720), *et sequentibus*, being hereto authorised by an order of His Honour Sir T. C. Rayner, Chief Justice of British Guiana, bearing date 27th February, 1913, and by an order revival of His Honour A. Earnshaw, acting Chief Justice of British Guiana, dated 19th September, 1913, TRANSPORT of lot number 149 (one hundred and forty-nine), situate in Bourda District, in the City of Georgetown, in the County of Demerara and Colony of British Guiana, with all the buildings and erections thereon, subject to a First Mortgage passed on the 15th May, 1909, in favour of the estate of Pierre Louis de Saffon, deceased,—to and in favour of Richard Louis Ross, of 149, Regent Road, Bourda.

13. By Francisco Gomes De Barros, of lot 46, Urquhart Street, Georgetown, TRANSPORT of the west half of lot number 171 (one hundred and seventy-one), situate in that part of Georgetown called Bourda as laid down and defined on the plan of the Town Districts, situated on the lands of the Vlissengen Estate, made by the Sworn Land Surveyor Luke M. Hill, dated 17th June, 1879, and deposited in the Registrar's Office of the counties of Demerary and Essequibo on the first of November, 1879, said plan having been approved of by the Governor and Court of Policy on the 22nd of September, 1879, and deposited in the Registrar's Office aforesaid, in pursuance of the provisions of section sixty-four of Ordinance No. 2 of the year 1876, with all the buildings and erections thereon,—to and in favour of Manoel Ferreira, of lot 154, Oronoque Street, Georgetown.

14. By Bhoodoo, male Indian immigrant, No. 33, ex *Belvedere*, 1862, of Kitty, Demerary, TRANSPORT of lots numbers 250 (two hundred and thirty) and 251

Digitized by Google

(two hundred and thirty-one), part of that portion of Plantation Kitty, situate on the east sea coast of the county of Demerary and colony of British Guiana, known as the Village of Alexanderville, which said lots are laid down and defined on a diagram of an extension of the Village of Alexanderville, being a portion of Plantation Kitty, made by John Peter Prass, Sworn Land Surveyor, dated 24th March, 1888, and deposited in the office in Georgetown of the Registrar of British Guiana on the 24th day of November, 1888, with all the buildings and erections thereon,—to and in favour of Caroline Beatrice Timmerman, widow, of Essequebo.

Registrar's Office of British Guiana, Georgetown Demerary, this 3rd day of October, 1913.

B. S. NEWSAM,
Acting Registrar.

County of Berbice.

25TH OCTOBER, 1913.

[SECOND PUBLICATION.]

THE following TRANSPORTS are intended to be passed before one of Their Honours the Judges of the Supreme Court of British Guiana on any day after Saturday, the 25th day of October, 1913, which such Judge shall be pleased to appoint, viz.:—

1. By Seerutton, a male Indian immigrant, also known as and called Seeruthun, male, No. 21, ex *Devonshire*, 1869, of Essex Street, New Amsterdam, Berbice, TRANSPORT of a piece of land forming part of the southern back quarter of lot number 4 (four), situate in that part of the town of New Amsterdam called Smyth's Town, bounded on the east by the property belonging to Leonard Cæsar, formerly the property of Antonio De Santos, west by the public middle road, north by the street running through the centre of the said lot, and south by lot number 5 (five), the said piece of land being one hundred and fifty-eight (158) Rhynland feet in depth and marked "A" on a diagram by the Sworn Land Surveyor, William Chalmers, dated 29th October, 1875, and deposited in the Registrar's Office of Berbice, on the 1st day of November, 1875, with the buildings and erections thereon,—to and in favour of Sirtajia, female, No. 44,377, ex *Foyle*, 1890, single woman, of Essex Street, New Amsterdam, Berbice.

2. By Henry Ebenezer Jones, of lot 8, St. Ann's Street, New Amsterdam, Berbice, in his quality as the duly constituted attorney in this colony of Joseph Charles George Westley, TRANSPORT of lot number 10 (ten), part of the eastern third part of the lots numbers 1 (one), 2 (two), 3 (three) and 4 (four), situate, lying and being on the east sea coast of Berbice, and comprising six hundred acres of land or thereabout, now known as Plantation Palmyra, the said lot number 10 (ten), being laid down and defined on a diagram of the western half of the said lot number 4 (four), known as Palmyra, made by George D. Bayley, Sworn Land Surveyor, dated 17th April, 1895, and deposited in the Registrar's Office of British Guiana, in the county of Berbice on the 23rd day of May, 1898, with the right of grazing cattle and other stock on the pasturage grounds of the whole said lot number 4 (four), and reserving to the present and future proprietors of the said lot number 4 (four) the right of grazing cattle and other stock on the pasturage grounds of the said lot hereby transported, with the buildings and erections thereon,—subject to a First Mortgage in favour of the British Guiana Building Society, Limited, dated the 9th day of December, 1911,—to and in favour of William Winter Evans, of Plantation Palmyra, aforesaid.

3. By Julia Maria Sardinha, widow, of Asylum Street, New Amsterdam, Berbice, in her own right as having been married in community of property to her husband Manoel Jose Sardinha, deceased, and as mother and natural guardian of the minors, John Aloysius Sardinha, Luzia Sardinha, Manoel Julio Sardinha and Antonio Cæsar Sardinha, four of the heirs, *ab intestato*, of their father the said Manoel Jose Sardinha, deceased, being hereto duly authorized by an order made by His Honour Albert Earnshaw, acting Chief Justice of British Guiana, dated the 16th August, 1913, and by Maria Julia Sardinha, spinster, of Asylum Street, aforesaid, as the other heir, *ab intestato*, of the said Manoel Jose Sardinha, deceased, TRANSPORT of a tract of land, situate, lying and being on the right bank of the Berbice river, known as Glastulich or lot number 23 (twenty-three), and beginning 5 (five) roods above the upper side line dam of lot number 22 (twenty-two), and extending thence S. 62° 35' E. 730 (seven hundred and thirty) roods, thence S. 24° 2' W. 149 (one hundred and forty-nine) roods, and thence N. 63° 2' W. 719 (seven hundred and nineteen) roods to the river, in the county of Berbice and containing 367½ (three hundred and sixty-seven and a half) acres, as shown on a diagram by F. U. Tronchin, acting Government Surveyor, dated the 14th day of June, 1900, annexed to the Grant (No. 2,541) of the said tract of land issued to the said Manoel Jose Sardinha on the 16th November, 1900, with the buildings, erections and appurtenances thereon and thereto belonging,—to and in favour of Matthias Ferreira, of Lad Lane, New Amsterdam, Berbice.

Registrar's Office of British Guiana, New Amsterdam, Berbice, this 10th day of October 1913.

B. S. NEWSAM,
Acting Registrar.

County of Berbice.

18TH OCTOBER, 1913.

[THIRD PUBLICATION.]

THE following TRANSPORTS and MORTGAGES are intended to be passed before one of Their Honours the Judges of the Supreme Court of British Guiana on any day after Saturday, the 18th day of October, 1913, which such Judge shall be pleased to appoint:—

1. By Henry Young, of Kingelly village, West Coast, Berbice, TRANSPORT of lot number 24 (twenty-four), part of Plantation Kingelly, situate on the west sea coast of the county of Berbice, said lot number 24 (twenty-four), being laid down and designated on a diagram of said Plantation Kingelly, made by William Chalmers, Sworn Land Surveyor, bearing date 1st February, 1868, and deposited in the Registrar's Office in Berbice on the 24th March, 1873, no building thereon, save and except a strip of land, 100 feet in width, presently enclosed by wire fences, running across the said lot number 24 (twenty-four), said strip being the property of the Demerara Railway Company,—to and in favour of William Alfred Douglas, of Pitt Street, New Amsterdam, Berbice.

2. By Boudhiram, male, No. 10,603, ex *Lightning*, 1881, of Plantation Bath, West Coast, Berbice, TRANSPORT of lot number 3 (three), part of lot number 3 (three), known as Plantation Mon Choisi, situate on the west coast of Berbice, the said lot number 3 (three) hereby transported being laid down and defined on a diagram of said plantation made by Frank Fowler, Sworn Land Surveyor, bearing date 13th May, 1895, and deposited in the Registrar's Office of British Guiana at New Amsterdam on the 9th day of November, 1896, save and except a strip of land measuring 100 feet in width at present enclosed by wire fences running through the said lot number 3 (three), the property of The Demerara Railway Company, no buildings thereon,—to and in favour of Hublal Sing, male, No. 89,912, ex *Rhone*, 1901, of Plantation Bath, aforesaid.

3. By Peter Augustus Francis, of lot 26, Harkman's Lane, New Amsterdam, Berbice, a FIRST MORTGAGE on part of the northern back quarter of lot number 26 (twenty-six), situate in that part of the town of New Amsterdam called Smyth town, bounded on the east by part of said lot the property of Judy Summersall, on the west by the trench along High Street, on the south by the drain along the street running through the centre of said lot number 26 (twenty-six), and on the north by the drain dividing lots number 25 (twenty-five) and 26 (twenty-six), and all the buildings and erections thereon, —to and in favour of The British Guiana Building Society, Limited, of lots Nos. 1, 2, and 3, High Street, Georgetown.

4. By Redeye, No. 466, ex *King Arthur*, 1876, male Indian immigrant, of Plantation Cotton Tree, in the county of Berbice, a FIRST MORTGAGE on lot number 11 (eleven), being a portion of Plantation Cotton Tree, situate on the west coast of the county of Berbice, agreeably with a diagram thereof, dated 26th September, 1892, made by Frank Fowler, Sworn Land Surveyor, and deposited in the Rngistrar's Office of British Guiana New Amsterdam, on the 11th October, 1892, and all the buildings and erections thereon, save and except lot letter B, part of said lot number 11 (eleven), transported to Mahuree, —to and in favour of The British Guiana Building Society, Limited, of lots Nos. 1, 2 and 3, High Street, Georgetown.

5. By the Colony of British Guiana, TRANSPORT of lot number 13 (thirteen) on the western half of Plantation Brighton or lot 37, situate on the Corentyne Coast, in the county of Berbice and colony of British Guiana, said lot number 13 (thirteen) being laid down and defined on a diagram of said plantation by Frank Fowler, Third Government Surveyor, dated 20th October, 1887, and deposited in the Registrar's Office of British Guiana on the 19th Decem-

Digitized by Google

ber, 1887,—to and in favour of Simon McKenzie Rose, of Plantation Brighton, aforesaid.

Registrar's Office of British Guiana, New Amsterdam, Berbice, this 3rd day of October, 1913.

B. S. NEWSAM,
Acting Registrar.

Execution Sales.

By the Registrar.

Counties of Demerary & Essequebo.

[First Publication.]

PURSUANT to writs of execution in the matters following:—

I, the undersigned Registrar of British Guiana, or my lawful deputy, will expose for sale to the highest bidder in presence of a Sworn Clerk or Assistant Sworn Clerk, at the Victoria Law Courts in the city of Georgetown, on Monday, the 3rd day of November, 1913, at 12 o'clock, noon:—

1. In behalf of Alexander Ramsay, plaintiff, *versus* Claude V. Holder, defendant:—The west half of lot number 37 (thirty-seven), section A, in the village of Fellowship and Den Amstel, West Coast, Demerara, with the buildings and erections thereon.

2. In behalf of Bhowaney Persaud, of Kitty Village, East Coast, Demerary, plaintiff, *versus* Rampersaud, male, B.R., No. 292, 1870, of Plantation Novar, Mahaicony, defendant:—An undivided third part or share in and to a piece of Crown land held under Grant No. 1,765, situate, lying and being on the left bank of the Mahaicony creek commencing at a point 5 roods above a tract in the occupancy of Bheekun and extending upwards in façade S. 20° W. 100 roods by a mean depth N. 70° W. 300 roods in the county of Demerary and colony of British Guiana and containing 100 acres as shown on a diagram by F. U. Tronchin, acting Government Surveyor, dated 8th day of May, 1897, annexed to Grant No. 1,765, a duplicate of which diagram together with a duplicate of this Grant is deposited in the office of the Government Land Department subject to the conditions of the said Grant.

3. In behalf of the Chairman of the Local Authority of the Clonbrook Country District *versus* the proprietor of S ½ of cultivation lot No. 20, section B, Clonbrook, in the Clonbrook Country District:—South half of cultivation lot number 20, section B, Clonbrook, in the Clonbrook Country District, in the county of Demerary, and colony of British Guiana, no building thereon, appraised as the property of Ambor.

4. In behalf of the Chairman of the Local Authority of the Clonbrook Country District *versus* the proprietor of N ½ of cultivation lot No. 20, section B, Clonbrook, in the Clonbrook Country District:—North half of cultivation lot number 20, section B, Clonbrook, in the Clonbrook Country District, in the county of Demerary, and colony of British Guiana, no building thereon, appraised as the property of Ambor.

5. In behalf of the Chairman of the Local Authority of the Buxton and Friendship Village District *versus* the proprietor of W.C. ¼ of lot No. 69, section A; W.C. ¼ of lot No. 26, section B; W.C. ¼ of lot No. 24, section C; W.C. ¼ of lot No. 25, section E, Friendship, in the Buxton and Friendship Village District:—West centre quarter of lot number 69, section A; west centre quarter of lot number 26, section B; west centre quarter of lot number 24, section C; west centre quarter of lot number 25, section E. Friendship, in the Buxton and Friendship Village District, in the county of Demerary, and colony of British, no building thereon, appraised as the property of P. J. Gordon.

6. In behalf of the Chairman of the Local Authority of the Buxton and Friendship Village District *versus* the proprietor of W¼ of lot No. 69, section A; W¼ of lot No. 26, section B; W¼ of lot No. 24, section C; W¼ of lot No. 25, section E, Friendship, in the Buxton and Friendship Village District:—West quarter lot number 69, section A; west quarter lot number 26, section B; west quarter of lot number 24, section C; west quarter lot number 25, section E, Friendship, in the Buxton and Friendship Village District, in the county of Demerary, and colony of British Guiana, no building thereon, appraised as the property of P. J. Gordon.

7. In behalf of the Chairman of the Local Authority of the Buxton and Friendship Village District *versus* the proprietor of E ½ of lot No. 153, section, A; E ½ of lot No. 79, section B; E ½ of lot No. 138, section C; E ½ of lot No. 136, section E, Friendship, in the Buxton and Friendship Village District:—East half of lot number 153, section A; east half of lot number 79, section B; east half of lot number 138, section C; east half of lot number 136, section E, Friendship, in the Buxton and Friendship Village District, in the county of Demerary, and colony of British Guiana, with the buildings thereon, appraised as the property of Jumnadas.

8. In behalf of the Chairman of the Local Authority of the Buxton and Friendship Village District *versus* the proprietor of E ¼ of lot No. 29, section A; E ¼ of lot No. 59, section B; E ¼ of lot No. 51, section C; E ¼ of lot No. 106, section E, Friendship, in the Buxton and Friendship Village District:—East quarter of lot number 29, section A; east quarter of lot number 59, section B; east quarter of lot number 51, section C; east quarter of lot number 109, section E, Friendship, in the Buxton and Friendship Village District, in the county of Demerary, and colony of British Guiana, without the buildings thereon, appraised as the property of Joseph Eleazer.

9. In behalf of the Chairman of the Local Authority of the Buxton and Friendship Village District *versus* the proprietor of C⅓ of lot No. 4, section B; C⅓ of lot No. 83, section A; C⅓ of lot No. 2, section C; C⅓ of lot No. 55, section D; C⅓ of lot No. 2, section E, Buxton, in the Buxton and Friendship Village District:—C. one-third of lot number 4, section B; C. one-third of lot number 83, section A; C. one-third of lot number 2, section C; C⅓ of lot number 55, section D; C. one-third of lot number 2, section E, Buxton, in the Buxton and Friendship Village District, in the county of Demerary and colony of British Guiana, no building thereon, appraised as the property of C. A. Sam.

10. In behalf of the Chairman of the Local Authority of the Buxton and Friendship Village District *versus* the proprietor of W¼ of lot No. 58, section B; W¼ of lot No. 61, section C; W¼ of lot No. 39, section D; W¼ of lot No. 58, section F, Buxton, in the Buxton and Friendship Village District:—West quarter of lot number 58, section B; west quarter of lot number 61, section C. west quarter of lot number 39, section D, west quarter of lot number 58, section F, Buxton, in the Buxton and Frie dship Village District, in the county of Demerary and colony of British Guiana, without the buildings thereon, appraised as the property of P T. Thomas.

11. In behalf of the Chairman of the Local Authority of the Buxton and Friendship Village District *versus* the proprietor of W¼ of lot 109, section B; W¼ of lot No. 120, section A; W¼ of lot No. 89, section C; W¼ of lot No. 71, section D; W¼ of lot No. 87, section F, Buxton, in the Buxton and Friendship Village District:—West quarter of lot number 109, section B; west quarter of lot number 120, section A; west quarter of lot number 89, section C; west quarter of lot number 71, section D; west quarter of lot number 87, section F, Buxton, in the Buxton and Friendship Village District, in the county of Demerary and colony of British Guiana, without the buildings thereon, appraised as the property of Columbus Cuthbert.

12. In behalf of the Chairman of the Local Authority of the Buxton and Friendship Village District *versus* the proprietor of E ¼ of lot No. 101, section B; E ½ of lot No. 115, section A; E ½ of lot No. 95, section E, Buxton, in the Buxton and Friendship Village District:—East quarter of lot number 101, section B; east half of lot number 115, section A; east half of lot number 95, section E, Buxton, in the Buxton and Friendship Village District, in the county of Demerary, and colony of British Guiana, without the buildings thereon, appraised as the property of D. Young.

13. In behalf of the Chairman of the Local Authority of the Stanleytown Village Sanitary District *versus* the proprietor of N ½ of lot No. 14 and N ½ of lot No. 80, section A, Stanleytown, in the Stanleytown Village District:—North half of lot number 14 and North half of lot number 80 Stanleytown, in the Stanleytown Village District, in the county of Demerary, and colony of British Guiana, without the building thereon, appraised as the property of Beekow.

14. In behalf of the Chairman of the Local Authority of the Stanleytown Village District *versus* the proprietor of E ½ of lot No. 22, section A, Stanleytown, in the Stanleytown Village District:—East quarter of lot number 22, section A, Stanleytown, in the Stanleytown Village District, in the county of Demerary, and colony of British Guiana without the building thereon, appraised as the property of Ben J. Vieira.

15. In behalf of the Chairman of the Local Authority of the Stanleytown Village District *versus* the proprietor of S ½ of lot number 131, section A, Stanleytown, in the Stanleytown Village District:—South half of lot number 131, section A, Stanleytown, in the Stanleytown Village District, in the county of Demerary, and colony of British Guiana, no building thereon, appraised as the property of Nelson Christmas.

Digitized by Google

16. In behalf of the Chairman of the Local Authority of the Maria Johanna Village District *versus* the proprietor of lot No. 17, Maria Johanna in the Maria Johanna Village District, in the county of Essequebo, and colony of British Guiana, no building thereon, appraised as the property of Jane Harte

17. In behalf of the Chairman of the Local Authority of the Maria Johanna Village District *versus* the proprietor of lot 98, Maria Johanna, in the Maria Johanna Village District:—Lot number 98, Maria Johanna, in the Maria Johanna Village District, in the county of Essequebo, and colony of British Guiana, no building thereon, appraised as the property of Ramdanny.

18. In behalf of the Chairman of the Local Authority of the Melville and Sans Souci Country District *versus* the proprietor of lots. Nos. 16 and 17, Melville, in the Melville and Sans Souci Country District:—Lots numbers 16 and 17, Melville, in the Melville and Sans Souci Country District, in the county of Essequebo and colony of British Guiana, no building thereon, appraised as the property of E. G. Mapp.

19. In behalf of the Chairman of the Local Authority of the Melville and Sans Souci Country District *versus* the proprietor of N½ of lot No 28 and S½ of lot No. 29, Melville, in the Melville and Sans Souci Country District:—North half of lot number 28 and south half lot number 29, Melville, in the Melvlile and Sans Souci Country District, in the county of Essequebo and colony of British Guiana, no building thereon, appraised as the property of Joseph Dunbar.

20. In behalf of the Chairman of the Local Authority of the Melville and Sans Souci Country District *versus* the proprietor of lot No. 15, Melville, in the Melville and Sans Souci Country District:—Lot number 15, Melville, in the Melville and Sans Souci Country District, in the county of Essequebo and colony of British Guiana, no building thereon, appraised as the property of Eliza Sam.

21. In behalf of the Chairman of the Local Authority of the Melville and Sans Souci Country District *versus* the proprietor of E½ of lot No. 5, Sans Souci, in the Sans Souci Country District:—East half of lot number 5, Sans Souci, in the Sans Souci Country District, in the county of Essequebo and colony of British Guiana, no building thereon, appraised as the property of Agganoo.

22. In behalf of the Chairman of the Local Authority of the Melville and Sans Souci Country District *versus* the proprietor of W½ of lot No. 8, Sans Souci, in the Melville and Sans Souci Country District:—West half of lot number 8, Sans Souci, in the Melville and Sans Souci Country District, in the county of Demerary and colony of British Guiana, no building thereon, appraised as the property of Mary Dominique.

23. In behalf of the Chairman of the Local Authority of the Bagotville Village District *versus* the proprietor of N.W. ¼ of lot No. 90, Bagotville, in the Bagotville Village District:—N.W. ¼ of lot number 90, Bagotville, in the Bagotville Village District, in the county of Demerary and colony of British Guiana, no building thereon, appraised as the property of Betsy Williams.

24. In behalf of the Chairman of the Local Authority of the Bagotville Village District *versus* the proprietor of N.W. ¼ of lot No. 79, Bagotville, in the Bagotville Village District:—North west quarter of lot number 79, Bagotville, in the Bagotville Village District, in the county of Demerary, and colony of British Guiana, without the building thereon, appraised as the property of D. C. Cummings.

25. In behalf of the Chairman of the Local Authority of the Bagotville Village District *versus* the proprietor of S.W. ¼ of lot No. 87, Bagotville, in the Bagotville Village District:—South west quarter of lot number 87, Bagotville, in the Bagotville Village District, in the county of Demerary, and colony of British Guiana, no building thereon, appraised as the property of Pomelia George.

26. In behalf of the Chairman of the Local Authority of the Bagotville Village District *versus* the proprietor of E ½ of Lot No. 56, Bagotville, in the Bagotvile Village District:—East half of lot number 56, Bagotville, in the Bagotville Village District, in the county of Demerary, and colony of British Guiana, no building thereon, appraised as the property of H. P. McCurious,

All persons having any right, title, interest or claim in and to any of the above properties, and who may have just grounds to oppose the sale thereof, are hereby required to do so in due form of law at the Registrar's Office in Georgetown, within fourteen days after the first Saturday's advertisement, setting forth his, her or their reasons of opposition in writing, duly signed by a Barrister-at-Law or Solicitor, and thereafter to proceed according to law. Those inclined to purchase will attend at the time and place beforementioned.

Payment must be made as follows as regards Nos. 1 to 2 (both numbers included):—One hundred dollars and under Cash; exceeding $100 the purchaser or purchasers shall, unless they pay the purchase money at the time of sale, forthwith deposit with the Marshal 25 per cent. of the purchase money and shall, if the purchase money does not exceed the sum of $500, pay the balance by three equal instalments, from the day of sale, with interest at the rate of six per cent. per annum, at the expiration of one, two and three months, respectively, and if the purchase money exceeds the sum of $500, he shall pay such balance with such interest by three equal instalments at the expiration of two, four and six months, respectively.

And as regards Nos. 3 to 26 (both numbers included) $100 and under, Cash; above that sum one month's credit with interest from the day of sale.

In the event of the purchaser making any default in payment of any of the instalments, the amount of the deposit shall be forfeited and the property may, after being re-advertised, be put up for sale at auction and sold.

Registrar's Office of British Guiana, Georgetown, Demerary, this 17th day of October, 1913.

B. S. NEWSAM,
Acting Registrar.

Counties of Demerary & Essequebo

[SECOND PUBLICATION.]

PURSUANT to writs of execution in the matters following:—

I, the undersigned Registrar of British Guiana, or my lawful deputy, will expose for sale to the highest bidder, in the presence of a Sworn Clerk or Assistant Sworn Clerk, at the Victoria Law Courts, in the city of Georgetown, on Monday, the 27th day of October, 1913, at 12 o'clock, noon:—

1. In behalf of the Chairman of the Local Authority of the Golden Grove and Nabaclis Village District *versus* the proprietor of S½ of lot No. 21, section C; W½ of lot No. 55, section D, and all right, title, and interest in and to W½ of lot No. 88, section F; E½ of N½ of lot No. 55, section G, Nabaclis, during the continuance of the Licence of Occupancy No. 367, dated 17th July, 1889, and granted to the proprietors of Plantation Nabaclis, in the Golden Grove and Nabaclis Village District:—South half of lot number 21, section C; west half of lot number 55, section D; and all right, title, and interest in and to west half of lot number 88, section F; east half of north half of lot number 55, section G, Nabaclis, during the continuance of the Licence of Occupancy No. 367, dated 17th July, 1889, and granted to the proprietors of Plantation Nabaclis, in the Golden Grove and Nabaclis Village District, in the county of Demerary and colony of British Guiana, no building thereon, appraised as the property of heirs of Henry Quashie.

2. In behalf of the Chairman of the Local Authority of the Golden Grove and Nabaclis Village District *versus* the proprietor of N½ of lot No. 66, section B; E½ of lot No. 11, section D; and all right, title, interest in and to E½ of lot No. 66, section E; W½ of lot No. 14, section G, Nabaclis, during the continuance of the Licence of Occupancy No. 367, dated 17th July, 1889, and granted to the proprietors of Plantation Nabaclis, in the Golden Grove and Nabaclis Village District:—North half of lot number 66, section B; east half of lot number 11, section D; and all right, title, and interest in and to east half of lot number 66, section E; west half of lot number 14, section G, Nabaclis, during the continuance of the Licence of Occupancy No. 367, dated 17th July, 1889, and granted to the proprietors of Plantation Nabaclis, in the Golden Grove and Nabaclis Village District, in the county of Demerary and colony of British Guiana, no building thereon, appraised as the property of William Jemmott.

3. In behalf of the Chairman of the Local Authority of the Golden Grove and Nabaclis Village District *versus* the proprietor of W½ of lot No. 15, section B, E½ of lot No. 61, section D; and all right, title, and interest in and to W½ of S½ lot No. 2 and E½ of lot No. 35, section E, Nabaclis, during the continuance of the Licence of Occupancy No. 367, dated 17th July, 1889, and granted to the proprietors of Plantation Nabaclis, in the Golden Grove and Nabaclis Village District:—West half of lot number 15, section B; east half of lot number 61, section D, and all right, title, and interest in and to west half of south half of lot number 2, and east half of lot number 35, section E, Nabaclis, during the continuance of the Licence of Occupancy No. 367, dated 17th July, 1889, and granted to the proprietors of Plantation Nabaclis, in the Golden Grove

Digitized by Google

and Nabaclis Village District, in the county of Demerary and colony of British Guiana, no building thereon, appraised as the property of Emily James and others.

4. In behalf of the Chairman of the Local Authority of the Helena Country District *versus* the proprietor of S ½ of house lot No. 2, section B, south Supply; W ½ of cultivation lot No. 36, section B, south Veereniging, in the Helena Country District:—South half of house lot number 2, section B, south Supply; west half of cultivation lot number 36, section B, south Veereniging, in the Helena Country District, in the county of Demerary, and colony of British Guiana, no building thereon, appraised as the property of Mohesh.

5. In behalf of the Chairman of the Local Authority of the Helena Country District *versus* the proprietor of house lots Nos. 23 and 24 section B, south Belmont; cultivation lots 28 and 29, section D, south Supply, in the Helena Country District:—House lots numbers 23 and 24 section B, south Belmont; cultivation lots numbers 28 and 29, section D, south Supply, in the Helena Country District, in the county of Demerary, and colony of British Guiana, no building thereon, appraised as the property of Chas. Hydman

6. In behalf of the Chairman of the Local Authority of the Helena Country District *versus* the proprietor of E ½ of house lot No. 19, section B, south Belmont; W ½ of cultivation lot No. 48, section C, north Supply, in the Helena Country District:—East half of house lot number 19, section B, south Belmont; West half of cultivation lot number 48, section C, north Supply, in the Helena Country District, in the county of Demerary and colony of British Guiana, without the building thereon, appraised as the property of Sukhdeyia.

7. In behalf of the Chairman of the Local Authority of the Helena Country District *versus* the proprietor of house lots 37, 38 and 39 section A, north Supply, in the Helena Country District:—House lots numbers 37, 38 and 39 section A, north Supply, in the Helena Country District, in the county of Demerary, and colony of British Guiana, no building thereon, appraised as the property of Pollydore Higgings.

8. In behalf of the Chairman of the Local Authority of the Helena Country District *versus* the proprietor of house lot No. 72, section C; cultivation lot No. 68, section F, north Good Hope, in the Helena Country District:—House lot number 72, section C; cultivation lot number 68, section F, north Good Hope, in the Helena Country District, in the county of Demerary, and colony of British Guiana, no building thereon, appraised as the property of Sawoyalayah.

9. In behalf of the Chairman of the Local Authority of the Helena Country District *versus* the proprietor of house lot No. 48, section D, south Good Hope; cultivation lot No. 49, section C, north Helena 2, in the Helena Country District:—House lot number 48, section D, south Good Hope; cultivation lot number 49, section C, north Helena 2, in the Helena Country District, in the county of Demerary, and colony of British Guiana, no building thereon, appraised as the property of Baljoo deceased.

10. In behalf of the Chairman of the Local Authority of the Abram Zuil Country District *versus* the proprietor of lot No. 16 (sixteen), Abram Zuil, in the Abram Zuil Country District:—Lot number 16 (sixteen), Abram Zuil, in the Abram Zuil Country District, in the county of Essequebo and colony of British Guiana, no building thereon appraised as the property of

All persons having any right, title, interest or claim in and to any of the above properties, and who may have just grounds to oppose the sale thereof, are hereby required to do so in due form of law at the Registrar's Office in Georgetown, Demerara, within fourteen days after the first Saturday's advertisement setting forth his, her or their reasons of opposition in writing duly signed by a Barrister-at-Law or Solicitor, and thereafter to proceed according to law. Those inclined to purchase will attend at the time and place beforementioned.

Terms of Sale.—$100 and under, Cash; above that sum, one month's credit with interest from the day of sale.

Registrar's Office of British Guiana, Georgetown, this 10th day of October, 1913.

B. S. NEWSAM,
Acting Registrar.

Counties of Demerary & Essequebo.

[Third Publication.]

PURSUANT to an Order granted by His Honour Albert Earnshaw, acting Chief Justice of British Guiana, bearing date 5th August, 1913, on the petition of Ramlogan, whose place of abode is at Clonbrook, East Coast, Demerary, plaintiff.

I, the undersigned, Registrar of British Guiana, or my lawful deputy, will expose for sale to the highest bidder, in the presence of a Sworn Clerk or Assistant Sworn Clerk, at the Victoria Law Courts, in the city of Georgetown, on Monday, the 20th day of October, 1913, at 12 o'clock, noon:—

1. In behalf of the abovenamed petitioner *versus* H. S. Gaskin, defendant:—The rice factory and machinery situate on lot B, Clonbrook, on the east sea coast of the county of Demerary and colony of British.

[Third Publication.]

PURSUANT to an Order granted by His Honour Albert Earnshaw, acting Chief Justice of of British Guiana, bearing date 26th September, 1913, on the petition of S. P. Parrah, an inhabitant of the county of Demerara and colony of British Guiana, plaintiff:—

I, the undersigned Registrar of British Guiana, or my lawful deputy, will expose for sale to the highest bidder, in the presence of a Sworn Clerk or Assistant Sworn Clerk, at the Victoria Law Courts, in the city of Georgetown, on Monday, the 20th day of October, 1913, at 12 o'clock, noon:—

2. In behalf of the abovenamed petitioner *versus* Buphum, defendant:—The west half of lot 180, situate in Albouystown, in the city of Georgetown, east bank, Demerara river, with the building and erection thereon.

[Third Publication.]

PURSUANT to an Order granted by His Honour Albert Earnshaw, acting Chief Justice of British Guiana, bearing date 4th September, 1913, on the petition of Sina Ann Roberts, an inhabitant of the county of Demerary and colony of British Guiana, plaintiff:—

I, the undersigned Registrar of British Guiana, or my lawful deputy will expose for sale to the highest bidder, in the presence of a Sworn Clerk, or Assistant Sworn Clerk, at the Victoria Law Courts, in the city of Georgetown, on Monday, the 20th day of October, 1913, at 12 o'clock, noon:—

3. In behalf of the abovenamed petitioner *versus* Alexander Chester, defendant:—*Firstly*, one undivided third part or share of and into lot 16, situate at Supply Village, formerly called Veereniging, East Coast, Demerara, without the buildings and erections thereon; and *secondly*, one undivided third part or share of and into lot 59, situate at Mahaica Village, East Coast, Demerara, with one undivided third part or share of and into the buildings and erections thereon, save and except one building thereon used as a butcher's shop, the property of one Granville, and save and except the lease therefor.

[Third Publication.]

PURSUANT to an Order granted by His Honour Sir Thomas Cressley Rayner, Knight, Chief Justice of British Guiana, bearing date 11th February 1913, on the petition of Antonio Ferreira Cabral, of Plantation Vergenoegen, West Coast, Demerara, plaintiff.

I, the undersigned Registrar of British Guiana, or my lawful deputy, will expose for sale to the highest bidder, in the presence of a Sworn Clerk or Assistant Sworn Clerk, at the Victoria Law Courts, in the city of Georgetown, on Monday, the 20th day of October, 1913, at 12 o'clock, noon:—

4. In behalf of the abovenamed petitioner *versus* S. C. Bowen, as executor of the estate of C. A. Bowen, deceased, defendant:—A piece of land comprising eight acres, more or less, part of lot number 16 (sixteen), section E, comprising 29 (twenty-nine) acres, 160 (one hundred and sixty) roods, part of Plantation Het Vergenoegen, *cum annexis*, situate, lying and being on the west coast of the county of Demerary, in the colony of British Guiana, bounded on the east by Plantation Tuschen de Vrienden, on the west by Plantation Philadelphia, on the north by the Atlantic and on the south by the Government lands, the said lot being laid down and defined on a plan of the front lands of Plantation Vergenoegen, *cum annexis*, made by James A. P. Bowhill, Sworn Land Surveyor, dated 24th December, 1907, and recorded in the office of the Commissioner of Lands and Mines on the 28th day of January, 1908, and to be deposited in the Registrar's Office of British Guiana, with the right to the transportees, their servants and agents to use the dam and navigation trenches of the said plantation running from the public road to the said lot 16 (sixteen) and the cross canal running aback of the said lot for the purpose of ingress to and egress from the said lot, on foot or by boat and with right to drain the said lot through the side-line trench of the said plantation and to use

Digitized by Google

the koker trench for loading and discharging punts, sloops, boats and other crafts used in connection with the said lot, bnt without any obligation on the part of the Bank to maintain or keep clean the said dams, trenches and canal, the said piece of land comprising eight acres, more or less, being bounded on the east by the side-line of Plantation Het Vergenoegen, on the west by the middle-walk dam of Plantation Het Vergenoegen, on the north by the said lot 16 aforesaid and on the south by the back lands of the said Plantation Het Vergenoegen.

[THIRD PUBLICATION.]

PURSUANT to writs of execution in the matters following:—

I, the undersgned Reigistrar of British Guiana or my lawful deputy, will expose for sale to the highest bidder, in the presence of a Sworn Clerk or Assistant Sworn Clerk, at the Victoria Law Courts, in the city of Georgetown, on Monday, the 20th day of October, 1913, at 12 o'clock, noon:—

5. In behalf of William Alstein Parker, Official Receiver of British Guiana, and Bartholomew Austin Day, Administrator Guardians of the estate of Pierre Louis de Saffon, deceased, plaintiffs, *versus* Shiprah Eliah Bob, the wife of and assisted as far as need be by her husband Alexander Bob, defendant: The west half of lot number 79 (seventy-nine), in that part of Georgetown called Bourda, as laid down and defined on the plan of the Town districts situated on the lands of the Vlissengen Estate, made by the Sworn Land Surveyor Luke M. Hill, dated 17th June, 1879, and deposited in the Registrar's Office of the counties of Demerary and Essequebo on the 1st of November, 1879, said plan having been approved of by the Governor and Court of Policy on the 22nd of September, 1879, and deposited in the Registrar's Office, aforesaid, in pursuance of the provisions of section 64 of Ordinance No. 2 of the year 1876, and all the buildings and erections thereon.

6. In behalf of the Chairman of the Local Authority of the Den Amstel and Fellowship Village District *versus* the proprietor of N½ of lot No. 2, section A, Fellowship, in the Den Amstel and Fellowship Village District:—North half of lot number 2, section A, Fellowship, in the Den Amstel and Fellowship Village District, in the county of Demerary, and colony of British Guiana, no building thereon, appraised as the property of Moses Moss.

7. In behalf of the Chairman of the Local Authority of the Den Amstel and Fellowship Village District *versus* the proprietor of N½ of lot No. 7, section A, Fellowship, in the Den Amstel and Fellowship Village District:—North half of Lot number 7, section A, Fellowship, in the Den Amstel and Fellowship Village District, in the county of Demerary, and colony of British Guiana, no building thereon, appraised as the property of James Roberts,

8. In behalf of the Chairman of the Local Authority of the Den Amstel and Fellowship Village District *versus* the proprietor of S½ of E½ of lot No. 14, section A, Fellowship, in the Den Amstel and Fellowship Village District:—South half of east half of lot number 14, section A, Fellowship, in the Den Amstel and Fellowship Village District, in the county of Demerary and colony of British Guiana, with the buildings thereon, appraised as the property of Chan-a-Chung.

9. In behalf of the Chairman of the Local Authority of the Den Amstel and Fellowship Village District *versus* the proprietor of N½ of lot No. 16, section A; the undivided 500th part of section B; W½ of lot No. 107, section E, and the undivided 500th part of section F, Den Amstel, in the Den Amstel and Fellowship Village District:—North quarter of lot number 16, section A; the undivided 500th part of section B; west half of lot number 107, section E, and the undivided 500th part of section F, Den Amstel, in the Den Amstel and Fellowship Village District, in the county of Demerary and colony of British Guiana, no building thereon, appraised as the property of Joseph Smart.

10. In behalf of the Chairman of the Local Authority of the Den Amstel and Fellowship Village District *versus* the proprietor of N½ of lot No. 40, section A; the undivided 250th part of section B: E½ of lot No. 87, section C; W½ of lot No. 87, section D; E½ of lot No. 87, section E; and the undivided 250th part of section F, Den Amstel, in the Den Amstel and Fellowship Village District:—North half of lot number 40, section A; the undivided 250th part of section B; east half of lot number 87, section C; west half of lot number 87, section D; east half of lot number 87, section E; and the undivided 250th part of section F, Den Amstel, in the Den Amstel and Fellowship Village District, in the county of Demerary, and colony of British Guiana, without the buildings thereon, appraised as the property of heirs of Samuel Paul.

11. In behalf of the Chairman of the Local Authority of the Den Amstel and Fellowship Village District *versus* the proprietor of S ½ of lot No. 48, section A; the undivided 250th part of section B; W ½ of lot No. 103 section C; E½ of lot No. 103, section D; W½ of lot No. 103, section E; and the undivided 250th part of section F, Den Amstel, in the Den Amstel and Fellowship Village District:—South half of lot number 48, section A; the undivided 250th part of section B; west half of lot number 103, section C; east half of lot number 103, section D; west half of lot number 103, section E; and the undivided 250th part of section F, Den Amstel, in the Den Amstel and Fellowship Village District, in the county of Demerary and colony of British Guiana, without the building thereon, appraised as the property of Nancy Small.

12. In behalf of the Chairman of the Local Authority of the Den Amstel and Fellowship Village District *versus* the proprietor of S½ half lot No. 78, section A: the undivided 250th part of section B; and the undivided 250th part of section F, Den Amstel, in the Den Amstel and Fellowship Village District:—South half of lot number 78, section A; the undivided 250th part of section B; and the undivided 250th part of section F, Den Amstel, in the Den Amstel and Fellowship Village District, in the county of Demerary, and colony of British Guiana, no building thereon, appraised as the property of Jose Louis Da Silva.

13. In behalf of the Chairman of the Local Authority of the Den Amstel and Fellowship Village District *versus* the proprietor of N ½ of lot No. 77, section A; the undivided 250th part of section B; E ½ of lot No. 93, section C; W ½ of lot No. 93, section D; E ½ of lot No. 93, section E; and the undivided 250th part of section F, Den Amstel, in the Den Amstel and Fellowship Village District:—North half of lot number 77, section A; the undivided 250th part of section B; east half of lot number 93, section C; west half of lot number 93, section D; east half of lot number 93, section E; and the undivided 250th part part of section F, Den Amstel, in the Den Amstel and Fellowship Village District, in the county of Demerary, and colony of British Guiana, no building thereon, appraised as the property of L. Amsterdam and Aurelia.

14. In behalf of the Chairman of the Local Authority of the Den Amstel and Fellowship Village District *versus* the proprietor of S ½ of lot No. 73, section A; the undivided 250th part of section B; E ½ of lot No. 36, section C; W ½ of lot No. 36, section D; E ½ of lot No. 36, section E; and the undivided 250th part of section F, Den Amstel, in the Den Amstel and Fellowship Village District:—South half of lot number 73, section A; the undivided 250th part of section B; east half of lot number 36, section C; west half of lot number 36, section D; east half of lot number 36, section E; and the undivided 250th part of section F, Den Amstel, in the Den Amstel and Fellowship Village District, in the county of Demerary, and colony of British Guiana, without the building thereon, appraised as the property of Subhan.

15. In behalf of the Chairman of the Local Authority of the Den Amstel and Fellowship Village District *versus* the proprietor of N½ of Lot No. 31, section A; the undivided 250th part of section B; E½ of Lot No. 9, section C; W½ of Lot No. 9, section D; E½ of Lot No. 9, section E; and the undivided 250th part of section F, Den Amstel, in the Den Amstel and Fellowship Village District:—North half of lot number 31, section A; the undivided 250th part of section B; east half of lot number 9, section C; west half of lot number 9, section D; east half of lot number 9, section E; and the undivided 250th part of section F, Den Amstel, in the Den Amstel and Fellowship Village District, in the county of Demerary and colony of British Guiana, no buiiding thereon, appraised as the property of S. P. James.

16. In behalf of the Chairman of the Local Authority of the Plaisance Village District *versus* the proprietor of S½ of W½ of lot No. 100, section A; S½ of W½ of lot No. 100, section B; S½ of W½ of lot No. 100, section C, Plaisance, in the Plaisance Village District:—South half of west half of lot number 100. section A; south half of west half of lot number 100, section B; south half of west half of lot number 100, section C, Plaisance, in the Plaisance Village District, in the county of Demerary, and colony of British Guiana, no building thereon, appraised as the property of Paiboo Sawh.

17. In behalf of the Chairman of the Local Authority of the Plaisance Village District *versus* the proprietor of E½ of N½ of W½ of lot No. 42, section A; N½ of W½ of lot No. 23, section B; N½ of W½ of lot No. 23, section C, Plaisance, in the Plaisance Village District:—East half of north half of west half of lot number 42, section A; north half of west half of lot number 23, section B; north half of west half of lot number 23, section C, Plaisance, in the Plaisance Village District, in the county of Demerary,

Digitized by Google

and colony of British Guiana, no building thereon, appraised as the property of Johnadan.

18. In behalf of the Chairman of the Local Authority of the Plaisance Village District *versus* the proprietor of one house on W½ of W½ of lot No. 6, section A, Plaisance, in the Plaisance Village District:—One house on west half of west half of lot number 6, section A, Plaisance, in the Plaisance Village District, in the county of Demerary and colony of British Guiana, appraised as the property of John Edward Greene.

19. In behalf of the Chairman of the Local Authority of the Plaisance Village District *versus* the proprietor of S½ of W½ of lot No. 42, section A; S½ of W½ of lot No. 73, section B; S½ of W½ of lot No. 73, section C, Plaisance, in the Plaisance Village District:—South half of west half of lot number 42, section A; south half of west half of lot number 73, section B; south half of west half of lot number 73, section C, Plaisance, in the Plaisance Village District, in the county of Demerary and colony of British Guiana, with the building thereon, appraised as the property of Sarajet Persaud.

20. In behalf of the Chairman of the Local Authority of the Plaisance Village District *versus* the proprietor of W½ of lot No. 4, section A; W½ of lot No. 42, section B: W½ lot No. 42, section C, Plaisance, in the Plaisance Village District:—West half of lot number 4, section A; west half of lot number 42, sectian B; west half of lot number 42, section C, Plaisance, in the Plaisance Village District, in the county of Demerary and colony of British Guiana, no building thereon, appraised as the property of Ann Easton.

21. In behalf of the Chairman of the Local Authority of the Plaisance Village District *versus* the proprietor of E½ of lot No. 78, section A; E½ of lot 77, section B; E½ of lot No. 77, section C, Plaisance, in the Plaisance Village District:—East half of lot number 78, section A; east half of lot number 77, section B; east of lot number 77, section C, Plaisance, n the Plaisance Village District, in the county of Demerary and colony of British Guiana, no building thereon, appraised as the property of Dindeall.

22. In behalf of the Chairman of the Local Authority of the Plaisance Village District *versus* the proprietor of W½ of lot No. 87, section A; W½ of lot No. 87, section B, W½ of lot No. 86, section C, Plaisance, in the Plaisance Village District:—West half of lot number 87, section A; west half of lot number 87, section B; west half of lot number 86, section C, Plaisance, in the Plaisance Village District, in the county of Demerary and colony of British Guiana, no building thereon, appraised as the property of Jno. Codrington.

23. In behalf of the Chairman of the Local Authority of the Plaisance Village District *versus* the proprietor of N½ of E½ of lot No. 79, section A; N½ of E½ of lot No. 79, section B; N½ of E½ of lot No. 79, section C, Plaisance, in the Plaisance Village District:—North half of east half of lot number 79, section A; north half of east half of lot number 79, section B; north half of east half of lot number 79, section C, Plaisance, in the Plaisance Village District, in the county of Demerary and colony of British Guiana, without the building thereon, appraised as the property of the estate of Gunderdeen.

24. In behalf of the Chairman of the Local Authority of the Plaisance Village Country District *versus* the proprietor of N ½ of E ½ of lot No. 41, section A; N ½ of E ½ of lot No. 72, section B; N ½ of E ½ of lot No. 72, section C, Plaisance, in the Plaisance Village District:—North half of east half of lot number 41, section A; north half of east half of lot number 72, section B; north half of east half of lot number 72, section C, Plaisance, in the Plaisance Village District, in the county of Demerary and colony of British Guiana, without the building thereon, appraised as the property of Ghoorahoo.

25. In behalf of the Chairman of the Local Authority of the Plaisance Village District *versus* the proprietor of E ½ of W ½ of lot No. 43, section A; E ½ of W ½ of lot No. 53, section B; E ½ of W ½ of lot No. 53, section C, Plaisance, in the Plaisance Village District:—East half of west half of lot number 43, section A; east half of west half of lot number 53, section B; east half of west half of lot number 53, section C, Plaisance, in the Plaisance Village District, in the county of Demerary, and colony of British Guiana, without the building thereon, appraised as the property of Manoel D'Silva.

26. In behalf of the Chairman of the Local Authority of the Plaisance Village District *versus* the proprietor of two houses on W ½ of W ½ of lot No. 43, section A, Plaisance, in the Plaisance Village District:—2 houses on west half of west half of lot number 43, section A: Plaisance, in the Plaisance Village District, in the county of Demerary, and colony of British Guiana, appraised as the property of Sarajeh Persaud,

27. In behalf of the Chairman of the Local Authority of the Plaisance Village District *versus* the proprietor of W½ of W½ of lot No. 58, section A; W½ of W½ of lot No. 10, section B; W½ of W½ of lot No. 10, section C, Plaisance, in the Plaisance Village District:—West half of west half of lot number 58, section A; west half of west half of lot number 10, section B; west half of west half of lot number 10, section C, Plaisance, in the Plaisance Village District, in the county of Demerary and colony of British Guiana, without the building thereon, appraised as the property of Matilda Octave.

28. In behalf of the Chairman of the Local Authority of the Plaisance Village District *versus* the proprietor of W½ of W½ of lot No. 6, section A; W½ of W½ of lot No. 28, section B; W½ of W½ lot No. 28, section C, Plaisance, in the Plaisance Village District:—West half of west half of lot number 6, section A; west half of west half of lot number 28, section B; west half of west half of lot number 28, section C, Plaisance, in the Plaisance Village District, in the county of Demerary and colony of British Guiana, without the building thereon, appraised as the property of Jane Imrith.

All persons having any right, title, interest or claim in and to any of the above properties, and who may have just grounds to oppose the sale thereof, are hereby required to do so in due form of law at the Registrar's Office in Georgetown within fourteen days after the first Saturday's advertisement, setting forth his, her or their reason of opposition in writing, duly signed by a Barrister-at-Law or Solicitor, and thereafter to proceed according to law. Those inclined to purchase will attend at the time and place beforementioned.

Payment must be made as follows:—As regards numbers 2 to 5 (both numbers included)—one hundred dollars and under, Cash; exceeding $100—the purchaser or purchasers shall, unless they pay the purchase money at the time of sale, forthwith deposit with the Marshal 25 per cent. of the purchase money and shall, if the purchase money does not exceed the sum of $500, pay the balance by three equal instalments from the day of sale, with interest at the rate of six per cent. per annum, at the expiration of one, two and three months, respectively, and if the purchase money exceeds the sum of $500, he shall pay such balance with such interest by three equal instalments at the expiration of two, four and six months, respectively.

In the event of the purchaser making any default in payment of any of the instalments, the amount of the deposit shall be forfeited and the property may, after being re-advertised, be put up for sale at auction and sold, and as regards numbers 6 to 28 (both numbers included) $100 and under, Cash; above that sum one month's credit with interest from the day of sale, and as regards number 1, Cash, on the knock of the hammer.

Registrar's Office of British Guiana, Georgetown, Demerary, this 3rd day of October, 1913.

B. S. NEWSAM,
Acting Registrar.

County of Berbice.

[First Publication.]

PURSUANT to writs of execution in the matters following:—

I, the undersigned Registrar of British Guiana, or my lawful deputy will expose for sale to the highest bidder in the presence of a Sworn Clerk, or Assistant Sworn Clerk, at the Court House, New Amsterdam, Berbice, on Thursday, the 6th day of November, 1913, at 12 o'clock, noon:—

In behalf of Mayor and Town Council of New Amsterdam *versus* the proprietor or proprietors, representative or representatives of the under mentioned properties:—

1. Part of the northern back quarter of lot number 13 (thirteen), situate in that part of the Town of New Amsterdam called Smyth Town, bounded on the east by part of said lot the property of the estate of P. H. Dyer, on the west by part of said lot the property of B. M. de Mendonça, on the north by the drain dividing lots numbers 13 (thirteen) and 14 (fourteen), and on the south by the drain running through the centre of said lot number 13 (thirteen), with the buildings and erections thereon, appraised as the property of John A. Hinds.

2. Part of the southern front quarter of lot number 19 (nineteen), situate in that part of the Town of New Amsterdam called Smyth Town, bounded on the east by part of said lot the property of Pinkey Stanley, on the west by the trench along the Strand, on the north by the drain along the street running through the centre of said lot number 19 (nineteen), and on the south by the drain dividing lots numbers 19 (nineteen) and 20 (twenty) with the buildings and

Digitized by Google

erections thereon,—appraised as the property of Francis A. Samuels.

In behalf of the Chairman of the Local Authority of the Gibraltar, Courtland, number 1 (one) and number 0 (nought) Country District *versus* the proprietor or proprietors, representative or representatives of the undermentioned properties:—

3. Building lot number 27 (twenty-seven), Garden Ground, lot number 27 (twenty-seven) and Provision lot number 27 (twenty-seven), all in Plantation Courtland in the Gibraltar, Courtland, number 1 (one), and number 0 (nought) Country District, in the county of Berbice and colony of British Guiana, no building thereon,—appraised as the property of the heirs of Samuel Prince, deceased.

4. Building lot number 30 (thirty), the south ½ (half) of Building lots numbers 40 (forty) and 41 (forty-one), Garden Ground, lots numbers 3 (three), 15 (fifteen), 18 (eighteen), 37 (thirty-seven), 39 (thirty-nine), 40 (forty) and 41 (forty-one), and the south ½ (half) of the north ½ (half) of lot number 23 (twenty-three), and Provision lot number 40 (forty), all in Plantation Courtland, in the Gibraltar, Courtland, number 1 (one), and 0 (nought) Country District, in the county of Berbice, and colony of British Guiana, no building thereon,—appraised as the property of the heirs of Michael Innis, deceased.

5. In behalf of the Chairman of the Local Authority of the Fyrish Country District *versus* the proprietor of the undermentioned property:—

Building lot number 5 (five) b, in section E and F, in the eastern half of the Fyrish Country District, in the county of Berbice, and colony of British Guiana, no building thereon,—appraised as the property of Samaroo.

All persons having any right, title, interest or claim in and to any of the above properties, and who may have just grounds to oppose the sale thereof, are hereby required to do so in due form of law at the Registrar's Office in New Amsterdam, Berbice, within fourteen days after the first Saturday's advertisement, setting forth his, her, or their reasons of opposition in writing duly signed by a Barrister-at-Law or Solicitor, and thereafter to proceed according to law. Those inclined to purchase will attend at the time and place beforementioned.

Payment must be made as follows:—One hundred dollars and under, Cash; above that sum, one month's credit with interest from the day of sale.

Registrar's Office of British Guiana, New Amsterdam, Berbice, this 17th day of October, 1913.

B. S. NEWSAM,
Acting Registrar.

County of Berbice.

[SECOND PUBLICATION.]

PURSUANT to writ of execution in the matter following:—

I, the undersigned Registrar of British Guiana or my lawful deputy, will expose for sale to the highest bidder in the presence of a Sworn Clerk or Assistant Sworn Clerk, at the Court House, in New Amsterdam, Berbice, on Thursday, the 30th day of October, 1913, at 12 o'clock, noon:—

1. In behalf of William H. Arthur, plaintiff *versus* Jacob C. Welcome, defendant:—All that abandoned Estate or Plantation called Buse's Lust, containing 500 (five hnndred) acres of land, more or less, situate on the east bank of the river Berbice, bounded on the south side by that part of Plantation Highbury, which was formerly called Plantation St. Jan, and on the north side by Plantation De Kinderen, no buildings thereon.

All persons having any right, title, interest or claim in and to any of the above property, and who may have just grounds to oppose the sale thereof, are hereby required to do so in due form of law at the Registrar's Office in New Amsterdam, Berbice, within fourteen days after the first Saturday's advertisement, setting forth his, her or their reasons of opposition in writing duly signed by a Barrister-at-Law or Solicitor and thereafter to proceed according to law. Those inclined to purchase will attend at the time and place beforementioned.

Payment must be made as follows:—One hundred dollars and under, Cash exceeding $100 the purchaser or purchasers shall, unless they pay the purchase money at the time of sale, forthwith deposit with the Marshal 25 per cent. of the purchase money and shall, if the purchase money does not exceed the sum of $500, pay the balance by three equal instalments, from the day of sale, with interest at the rate of six per cent. per annum, at the expiration of one, two and three months, respectively, and if the purchase money exceeds the sum of $500, he shall pay such balance with such interest by three equal instalments at the expiration of two, four and six months, respectively.

In the event of the purchaser making any default in payment of any of the instalments, the amount of the deposit shall be forfeited and the property may, after being re-advertised, be put up for sale at auction and sold.

Registrar's Office of British Guiana, New Amsterdam, Berbice, this 10th day of October, 1913.

B. S. NEWSAM,
Acting Registrar.

County of Berbice.

[THIRD PUBLICATION.]

PURSUANT to an Order granted by His Honour Maurice Julian Berkeley, then acting Chief Justice of British Guiana, bearing date 27th May, 1913, on the petition of Naggeah, of the county of Berbice, plaintiff.

I, the undersigned Registrar of British Guiana, or my lawful deputy, will expose for sale to the highest bidder, in the presence of a Sworn Clerk or Assistant Sworn Clerk, at the Court House, New Amsterdam, Berbice, on Thursday, the 23rd day of October, 1913, at 12 o'clock, noon:—

1. In behalf of the abovenamed petitioner *versus* Siddanie, defendant:—*Firstly*, a piece of land part of the eastern half of plantation lot number 43 (forty-three), also known as Plantation Joppa, situate on the Corentyne Coast, Berbice, the said piece of land being laid down and designated as lot number 11 (eleven), on a diagram of the said eastern half of the said plantation by H. Ormonde Durham, Sworn Land Surveyor, bearing date 22nd December, 1911, and deposited in the Registrar's Office in Berbice on the 28th of July, 1913, with the buildings and erections thereon; *secondly*, a piece of land part of the eastern half of plantation lot number 43 (forty-three), also known as Plantation Joppa, situate on the Corentyne Coast, Berbice, said piece of land being laid down and designated as lot number 4 (four), on a diagram of the said eastern half of said plantation by H. Ormonde Durham, Sworn Land Surveyor, bearing date 22nd December, 1911, and deposited in the Registrar's Office in Berbice, on the 28th day of July, 1913, no buildings thereon.

[THIRD PUBLICATION.]

PURSUANT to writ of execution in the matter following:—

I, the undersigned Registrar of British Guiana, or my lawful deputy, will expose for sale to the highest bidder, in the presence of a Sworn Clerk or Assistant Sworn Clerk, at the Court House, New Amsterdam, Berbice, on Thursday, the 23rd day of October, 1913, at 12 o'clock, noon:—

2. In behalf of Ragoonandan, plaintiff, *versus* Sookraj, defendant:—*Firstly*, a tract of Crown land situate, lying and being on the left bank of the Corentyne River commencing at a paal about 130 roods below the mouth of Tiger Creek and having a façade N. 6° 19′ E. of 25 roods by a mean depth N. 83° 41′ W. of 300 roods; *secondly*, a tract of Crown land situate, lying and being on the left bank of the Corentyne River commencing at a paal about 155 roods below the mouth of the Tiger Creek and having a façade N. 6° 19′ E. 25 roods by a mean depth N. 83° 41′ W. of 300 roods, subject to the conditions of the said grant.

[THIRD PUBLICATION.]

PURSUANT to an Order granted by His Honour Maurice Julian Berkeley, then acting Chief Justice of British Guiana, bearing date 6th June, 1913, on the petition of Richard James, trading under the name, style and firm of R. James and Company, an inhabitant of the county of Berbice, and colony of British Guiana, plaintiff.

I, the undersigned Registrar of British Guiana, or my lawful deputy, will expose for sale to the highest bidder, in the presence of a Sworn Clerk or Assistant Sworn Clerk, at the Court House in New Amsterdam, Berbice, on Thursday, the 23rd day of October, 1913, at 12 o'clock, noon:—

3. In behalf of the abovenamed petitioner *versus* Thomas Christiani, defendant:—A piece of land forming the south half of the south half of lot number 31 (thirty-one), part of plantation number 60 (sixty), situate on the Corentyne Coast of the county of Berbice, the said lot number 31 (thirty-one) being laid down and defined on a diagram of said lot number 60 (sixty), made by C. Wilgress Anderson, Government Surveyor, deposited in the Registrar's Office of British Guiana, New Amsterdam, on the 8th day of January, 1897, with the buildings and erections thereon.

[THIRD PUBLICATION.]

PURSUANT to an Order granted by His Honour Maurice Julian Berkeley, then acting Chief Justice of British Guiana, bearing date 27th May,

Digitized by Google

1913, on the petition of Thomas Drepaul, of Plantation Cromarty, Corentyne Coast, Berbice, plaintiff.

I, the undersigned Registrar of British Guiana or my lawful deputy, will expose for sale to the highest bidder in presence of a Sworn Clerk or Assistant Sworn Clerk, at the Court House, New Amsterdam, Berbice, on Thursday, the 23rd day of October, 1913, at 12 o'clock, noon:—

4. In behalf of the abovenamed petitioner *versus* Jonas Khargee, defendant:—A piece of land forming the western half of lot number 4 (four), situate at Plantation Kiltearn, also known as plantation lot number 38 (thirty-eight), on the Corentyne Coast in the county of Berbice, in the colony of British Guiana, the said lot number 4 (four), being laid down and defined on a diagram by James Chalmers, Sworn Land Surveyor, dated 17th February, 1869, and deposited in the Registrar's Office in Berbice on the 18th day of March, 1869.

In behalf of the Mayor and Town Council of New Amsterdam *versus* the proprietor or proprietors representative or representatives of the undermentioned properties:—

5. Part of the southern back quarter of lot number 9 (nine), situate in that part of the Town of New Amsterdam called Smyth Town, bounded on the east by part of the said lot the property of S. T. Cox, on the west by the trench along High Street, on the north by part of said lot the property of the Lutheran community, and on the south by the drain dividing lots numbers 9 (nine) and 10 (ten) with the buildings and erections thereon,—appraised as the property of the Berbice Library.

6. Part of the northern front quarter of lot number 42 (forty-two), situate in that part of the town of New Amsterdam called Stanley Town, bounded on the east by part of said lot the property of Jacob Williams, on the west by part of said lot the property of W. H. Gravesande, on the north by the drain dividing lots numbers 41 (forty-one) and 42 (forty-two), and on the south by the drain running through the centre of said lot number 42 (forty-two), no building thereon,—appraised as the property of A. W. Fawkes.

7. Part of the northern front quarter of lot number 37 (thirty-seven), situate in that part of the town of New Amsterdam called Stanley Town, bounded on the east by the drain along Providence Road, on the west by part of said lot the property of I. E. A. Patoir, on the north by the drain dividing lots numbers 36 (thirty-six) and 37 (thirty-seven) and on the south by the drain running through the centre of said lot number 37 (thirty-seven) with the buildings and erections thereon,—appraised as the property of A. W. Fawkes.

All persons having any right, title, interest or claim in and to any of the above property, and who may have just grounds to oppose the sale thereof, are hereby required to do so in due form of law at the Registrar's Office in New Amsterdam, Berbice, within fourteen days after the first Saturday's advertisement, setting forth his, her or their reasons of opposition in writing, duly signed by a Barrister-at-Law or Solicitor, and thereafter to proceed according to law. Those inclined to purchase will attend at the time and place beforementioned.

Payment must be made as follows:—As regards Nos. 1 to 4:—One hundred dollars and under, Cash exceeding $100 the purchaser or purchasers shall, unless they pay the purchase money at the time of sale, forthwith deposit with the Marshal 25 per cent. of the purchase money and shall, if the purchase money does not exceed the sum of $500, pay the balance by three equal instalments, from the day of sale, with interest at the rate of six per cent. per annum, at the expiration of one, two and three months, respectively, and if the purchase money exceeds the sum of $500, he shall pay such balance with such interest by three equal instalments at the expiration of two, four and six months, respectively.

As regards Nos. 5 to 7 payment must be made as follows:—One hundred dollars and under, Cash; above that sum one month's credit with interest from the day of sale.

In the event of the purchaser making any default in payment of any of the instalments, the amount of the deposit shall be forfeited and the property may, after being re-advertised, be put up for sale at auction and sold.

Registrar's Office of New Amsterdam, Berbice, this 3rd day of October, 1913.

B. S. NEWSAM,
Acting Registrar.

Judicial Notice.

BRITISH GUIANA.

LIST of Cases for trial at the Session of the Supreme Court (Criminal Jurisdiction) for the County of Berbice, commencing the Twenty-first day of October, 1913.

No.	Name of Accused.	Offence.	Date of Trial.
1	John Persaud *alias* Boodhoo	Larceny after previous convictions ...	21st October, 1913.
2	Sahib	Larceny after previous convictions ...	" " "
3	Kallicharan	Escape	" " "
4	Daniel Stewart	Breaking and entering a dwelling house with intent to commit a felony therein	" " "
5	Hinga	Breaking and entering a dwelling house and committing a felony therein	" " "
6	Matab	Breaking and entering a dwelling house and committing a felony therein	22nd October, 1913.
7	Lalljie	Breaking and entering a dwelling house and committing a felony therein	" " "
8	Sanjhari	Murder	" " "

JOSEPH J. NUNAN,
Attorney General.

Digitized by Google

Official Receiver's Notices.

SALE.

BY the Official Receiver of British Guiana, on the premises lot 72, corner of Murray and High Streets, in the city of Georgetown, at the hour of One o'clock, p.m., on

MONDAY, 3rd NOVEMBER, 1913.

As Assignee of the property of :—

The Insolvent Estate of ERVIN DE MONTPELLIER, Absentee.

Sundry articles of Household Effects which comprise the following :—

Dinner Waggon, Dining Table, Spring Bedsteads, Bent Work Chairs, Rockers and Sofa, Pictures, Ornaments, Stuffed Animals, Round Tables, Brass and Glassware, E.P. Candlesticks, Writing Desk, Berbice Chairs, Dressing Table, Chest-of-Drawers, Indian Curios, etc., etc. Also a few pots of ferns and some orchids in the yard.

A list of the above can be seen at my Office any day before the day of sale between the hours of 10 a.m. and 4 p.m.

Terms of Sale : Cash.

All persons laying claim to any of the above property, may apply to the Court in the prescribed manner.

W. A. PARKER,
Official Receiver,
Assignee.

Dated 17th October, 1913.

TENDERS.

BRITISH GUIANA.

OFFICIAL RECEIVER'S OFFICE,
Georgetown, Demerara,
10th October, 1913.

Re Estate JOHN HENRY HUMPHREY, Decd.

TENDERS will be received at this Office until noon, of Wednesday, the 22nd day of October, 1913, for the purchase of the following property belonging to the above estate :—

East half lot number 48 (forty-eight) situate in Newburg District, in the City of Georgetown, in the County of Demerary and Colony of British Guiana, save and except the buildings thereon, the properties of James Warren and Joseph Lovell.

Persons tendering are requested to insert the above description of the property in their tenders and to name a fixed price as their maximum offer.

Acceptance of the highest or any tender not guaranteed.

Terms of Sale.—Cash.

W. A. PARKER,
Official Receiver, and Public Trustee.

NOTICES.

BRITISH GUIANA.—IN THE SUPREME COURT.

In Insolvency No. 16 of 1913.

Re THE ESTATE OF ERVIN DE MONTPELLIER, Absentee, Insolvent.

NOTICE is hereby given that the first meeting of Creditors in the above matter will be held on the 24th day of October, 1913, at my office in Georgetown, at 12 o'clock, noon.

To entitle any creditor to vote thereat his proof must be lodged with me not later than 4 o'clock on the 23rd day of October, 1913.

Forms of proxies can be obtained from this office.

W. A. PARKER,
Official Receiver.

Dated 17th October, 1913.

BRITISH GUIANA.—IN THE SUPREME COURT.

In Insolvency No. 16 of 1913.

Re ESTATE OF ERVIN DE MONTPELLIER, Absentee, Insolvent.

In Insolvency,—Notice is hereby given that the Estate of Ervin de Montpellier, Absentee, was on the 14th day of October, 1913, adjudged insolvent by the Supreme Court.

W. A. PARKER,
Official Receiver.

Dated 17th October, 1913.

BRITISH GUIANA.—IN THE SUPREME COURT.

In Insolvency No. 2 of 1911.

Re CHARLES BRUMELL, Insolvent.

NOTICE is hereby given that a second dividend of 10 cents in the dollar has been declared in this matter and that the same may be received at my office in Georgetown on Saturday, the 18th day of October, 1913, or on any subsequent day between the hours of ten and four.

Upon applying for payment a creditor must produce any Bills of Exchange or other Securities held by him if not already filed.

Dated the 17th day of October, 1913.

W. A. PARKER,
Official Receiver,
Assignee.

BRITISH GUIANA—IN THE SUPREME COURT.

In Insolvency No. 10 of 1913.

Re HUGH ALBERT PEMBERTON SMITH, Insolvent.

A DIVIDEND is intended to be declared in the above matter. Creditors who have not proved their debts by the 5th day of November, 1913, will be excluded from this dividend.

W. A. PARKER,
Official Receiver,
Assignee.

Dated 10th October, 1913.

BRITISH GUIANA.

The Public Trustee Ordinance, 1910.

Estate of WILLIAM CYRUS, DECEASED.

NOTICE is hereby given, that on the application of Albertina Cyrus, Susan Cyrus, Rosetta Cyrus, in her own right and as mother and natural guardian of the minors Egbert Cyrus, Samuel Cyrus, Cyril Cyrus, Rosetta Cecelia Cyrus, Hilda Prowell, Susan Prowell, and Sophia Rodney, born Prowell, heirs of William Cyrus, deceased, I have undertaken the administration of the estate of the above-named William Cyrus, who died at Georgetown on the 16th day of April, 1875, intestate.

All creditors on the estate are required to file their claims within three months from the date of the first publication of this notice, at my office in the Victoria Law Courts, Georgetown.

W. A. PARKER,
Official Receiver, and Public Trustee.

Dated this 30th September, 1913.

BRITISH GUIANA.

The Public Trustee Ordinance 1910.

Estate of PERMAI, male Indian immigrant, No. 36,749, ex *Allanshaw*, 1887, deceased.

NOTICE is hereby given that on the application of Tapasir, a creditor, I have undertaken the administration of the estate of the above-named Permai, male, No. 36,749, ex *Allanshaw*, 1887, who died at Edinburgh village, East Bank, Berbice, on the 6th January, 1913, intestate.

All creditors on the estate are required to file their claims within three months from the date of the first publication of this notice, at my office in the Victoria Law Courts, Georgetown.

Dated 1st October, 1913.

W. A. PARKER,
Official Receiver, and Public Trustee.

Lands and Mines Notices.

Under Crown Lands Regulations.

DEPARTMENT OF LANDS & MINES,
GEORGETOWN, DEMERARA,
18th October, 1913

NOTICE is hereby given, for general information, that the following applications to transfer the undermentioned tracts of Crown Land made under the Crown Lands Regulations, 1910, have been lodged with the Commissioner of Lands and Mines, viz. : —

Digitized by Google

TRANSFERS—PART I.

HOMESTEAD GRANTS.

BY JOHANNA ALLEN TO AND IN FAVOUR OF KEMA, M., No. 16,028, EX "ROHILLA," 1883.

The right, title and interest in and to Homestead Grant No. 4940, for 5 acres of Crown land, situate on the left bank of the Pomeroon River, commencing at a paal about 290 roods below a point opposite Jacklo creek, at the lower boundary of 5 acres granted to H. Jones, No. 4531, subject to the conditions attached to the said Grant No. 4940.

LICENCES OF OCCUPANCY.

BY DEMERARA DEVELOPMENT CO., LLD., (IN LIQUIDATION) TO AGATASH ESTATES, LTD.

The right, title and interest in and to Lease No. A 314, for 600 acres of Crown land, situate on the left bank of the Essequibo River, near Agatash, commencing at an iron paal marking the upper boundary of Grant No. 4231, subject to the conditions of the said Lease No. A 314.

BALATA LICENCES.

BY J. A. VEERASAWMY TO AND IN FAVOUR OF EVAN WONG.

The right, title and interest in and to Licence No. A 1243, to collect balata on the left bank of the Essequibo River, between Weri-Werikuru and Manakabra creeks, subject to the conditions attached to the said Licence No. A 1243.

All persons having any right, title, or claim in and to any of the aforementioned tracts of Crown land, and who may have just grounds to oppose the transferring thereof, are hereby required to do so in due form at the Office of the Department of Lands and Mines, at the Victoria Law Courts, in the City of Georgetown, at any time during office hours, on any day within twenty-one days from the date of this advertisement, setting forth his, her, or their reasons of oppo-ition in writing duly signed.

FRANK FOWLER,
Commissioner of Lands and Mines.

DEPARTMENT OF LANDS AND MINES,

GEORGETOWN, DEMERARA,
[2.] 11th October, 1913.

NOTICE is hereby given, for general information, that the following application to transfer the undermentioned tract of Crown land made under the Crown Lands Regulations, 1910, has been lodged with the Commissioner of Lands and Mines, viz.:—

PART I—TRANSFERS.

BY BAPA CHUNDRIA, M. No. 33, EX "KING ARTHUR," 1877, TO AND IN FAVOUR OF RAMLACHUN, M. (CREOLE.)

The right, title and interest in and to 3·32 acres of Crown Land, forming part of Licence No. 2,125 for 12·32 acres known as lot No. 3, Section A and lot No. 18, Section B, west half, situate in the rear of Plantation Letter Kenny, Courantyne Coast, originally issued to Roghubuns, the portion hereinbefore referred to being subsequently transferred to Bapa Chundria, the said portions about to be transferred being marked "b" on a plan by C. W. Anderson, dated 29th July, 1899, on record in the Office of the Department of Lands and Mines.

All persons having any right, title, or claim in and to the aforementioned tract of Crown Land, and who may have just grounds to oppose the transferring thereof, are hereby required to do so in due form at the Office of the Department of Lands and Mines, at the Victoria Law Courts, in the City of Georgetown, at any time during office hours, on any day within twenty-one days from the date of this advertisement, setting forth his, her, or their reasons of opposition in writing duly signed.

FRANK FOWLER,
Commissioner of Lands and Mines.

DEPARTMENT OF LANDS & MINES.

GEORGETOWN, DEMERARA,
[3] 4th October, 1913.

NOTICE is hereby given, for general information, that the following applications to transfer the undermentioned tracts of Crown land made under the Crown Lands Regulations, 1910, have been lodged with the Commissioner of Lands and Mines, viz.:—

PART I—TRANSFERS.

BY JONAS MELVILLE TO JOSEPH FRANCISCO MARTINS.

The right, title and interest in and to Homestead Grant No. 4,941, for 5 acres of Crown land, situate on the left bank of the Pomeroon River, commencing at a paal about 223 roods below a point opposite the Cozier Canal.

BY JOHANNA GOMES TO JOSE GOMES AND JEREMIAH GOMES.

The right, title and interest in and to an undivided two-thirds of Licence of Occupancy No. 1,019, for 273·38 acres in rear of Plantation Broombali, East Coast, Demerara, to Jose Gomes, and the right, title and interest in and to an undivided one-third of the said Licence No. 1,019 to Jeremiah Gomes.

All persons having any right, title, or claim in and to the aforementioned tracts of Crown land, and who may have just grounds to oppose the transferring thereof, are hereby required to do so in due form at the Office of the Department of Lands and Mines at the Victoria Law Courts, in the City of Georgetown, at any time during office hours, on any day within twenty-one days from the date of this advertisement, setting forth his, her, or their reasons of opposition in writing duly signed.

FRANK FOWLER,
Commissioner of Lands and Mines.

Under the Mining Regulations.

APPLICATIONS FOR LICENCES

DEPARTMENT OF LANDS & MINES,

GEORGETOWN, DEMERARA,
[1.] 18th October, 1913

IN accordance with Clause 11 of the Mining Regulations, 1905:

Notice is hereby given that the following applications for Claim Licences have been lodged with the Commissioner at the Office of the Department of Lands and Mines:—

TO SEARCH FOR PRECIOUS STONES.

DISTRICT NO. 3.

BY THOMAS DE CHALUS & WM. HENDERSON.

1,500 x 800 feet of Crown land, Granite, Right Bank, Monkey Creek, Putareng, Left Bank, Mazaruni River.
Distance of claim to river or creek landing—About 12 miles from Issenero Falls Landing.
Nearest claim holder—Thos. De Chalus & Wm. Henderson.

1,500 x 800 feet of Crown land, Deer, Left Bank, Monkey Creek, Left Bank, Putareng, Mazaruni.
Distance of claim to river or creek landing—About 12 miles from Issenero Falls Landing.
Nearest claim holder—Thos. De Chalus & Henderson.

BY CEDRIC SMITH.

1,500 x 800 feet of Crown land, Determination Creek, Left Bank, Marudi, Right Bank, In Time, Left Bank, Issenero, Left Bank, Mazaruni River.
Distance of claim to river or creek landing—About 18 miles from Issenero Falls Landing.
Nearest claim holder - Carter & Williams.

TO MINE FOR GOLD.

DISTRICT NO. 2.

BY JOSEPH WEEKS.

1,500 x 800 feet of Crown land, Chance Creek, Konawak, Potaro.
Distance of claim to river or creek landing—About 10 miles.
Nearest claim holder—J. W. Albert.

BY JAMES HOWELL.

1,500 x 800 feet of Crown land, Special Hill No. 3, Left Bank, Konawaruk Creek, Potaro.
Distance of claim from river or creek landing—About 15 miles.
Nearest claim holder—E. Stewart & Jane Howell.

DISTRICT NO. 3.

BY JOSEPH ADOLPHUS YONG.

1,500 x 800 feet of Crown land, Sans Souci, Right Bank, Ohio, Right Bank, Kaburi, Right Bank, Mazaruni.
Distance of claim to river or creek landing—About 8 miles.
Nearest claim holder—John Alleyne & Jos. A. Yong.

Digitized by Google

BY CHARLES STEPHEN SOLOMON.

1,800 x 500 feet of Crown land, Perseverance Hill, Left Bank, Camp Creek, Left Bank, Ohio, Kaburi, Right Bank, Mazaruni.
Distance of claim to river or creek landing—5 miles.
Nearest claim holder—J. A. White & E. N. Phipps.

DISTRICT NO. 4.

BY A. HUTSON.

1,500 x 800 feet of Crown land, Crab Creek, Left Bank, Sir Walter, Aranka, Cuyuni.
Distance of claim from river or creek landing—About 17 miles.
Nearest claim holder—Griffith, Ferdinand & Chan-a-Sing.
1,500 x 800 feet of Crown land, Hymarally, Left Bank, Lady Walter, Right Bank, Aranka, Cuyuni.
Distance of claim to river or creek landing—About 18 miles.
Nearest claim holder—Griffith, Ferdinand & Chan-a-Sing.

BY JANE MOORE & RACHAEL DANIEL.

1,500 x 800 feet of Crown land, Monkey Creek, Left Bank, Lady Walter, Right Bank, Aranka, Cuyuni River.
Distance of claim to river or creek landing—About 15 miles.
Nearest claim holder—J. Duncan.

BY CHAS. DAVILAH.

1,500 x 800 feet of Crown land In Time Creek, Right Bank, Sir Walter, Left Bank, Aranka, Cuyuni.
Distance of claim to river or creek landing—About 9 miles.
Nearest claim holder—E, W. Medas.

BY T. MAJOR, JAS. N. BROTHERSON & N. VENTURE.

1,500 x 800 feet of Crown land, Venus Hill, Right Bank, Powis, Left Bank, Trial, Right Bank, Sir Walter, Left Bank, Aranka, Cuyuni River.
Distance of claim to river or creek landing—At or about 12 miles.
Nearest claim holder—E W. Medas.

BY JONAS GREY A. B. SAMPSON & J. S. MEERTENS.

1,500 x 800 feet of Crown land, Akaiwong Creek, Right Bank, Cuyuni.
Distance of claim to river or creek landing—About 2 miles.
Nearest claim holder—J. Christmas, J. Holliday and Sardine.
1,500 x 800 feet of Crown land, Akaiwong Creek, Right Bank, Cuyuni.
Distance of claim to river or creek landing—About 2 miles.
Nearest claim holder—J. Christmas, J. Holliday and Sardine.
1,500 x 800 feet Crown land, Akaiwong Creek, Right Bank, Cuyuni.
Distance of claim to river or creek landing—About 2 miles.
Nearest claim holder—J. Christmas, J. Holliday and Sardine.

BY JOSE GONSALVES.

1,500 x 800 feet of Crown land, Determination, Right Bank, Aranka, Cuyuni.
Distance of claim to river or creek landing—10 miles.
Nearest claim holder—A. F. Barnard.

DISTRICT NO. 5.

BY J. R. THOMAS.

1,500 x 800 feet of Crown land, Perseverance Creek, Right Bank, Iroma, Left Bank, Cuyuni.
Distance of claim to river or creek landing—35 miles.
Nearest claim holder—E. A. Allicock.

BY WILLIAM CORNELIUS KEWLEY.

1,500 x 800 feet of Crown land, Chance, Left Bank, Hope Creek, Left Bank, White, Left Bank, Anabisci, Right Bank, Kaituma River.
Distance of claim to river or creek landing—1½ hours.
Nearest claim holder—B. Y. Small.

All persons having any right, title and interest in and to the abovementioned tracts of Crown Land, and who may have just grounds to oppose the granting thereof, are hereby required to do so in due form at the Office of the Department of Lands and Mines, in the City of Georgetown, within the time specified by the Regulations, setting forth his, her, or their reasons of opposition in writing, duly signed.

FRANK FOWLER,
Commissioner of Lands and Mines.

CLAIM LICENCES ABANDONED.

[1.] 18th October, 1913.

NOTICE is hereby given in accordance with Clause 18 (5) of the Mining Regulations, 1905, that the undermentioned Claims for which the Claim Licence Fees have not been paid, are declared abandoned.

FRANK FOWLER,
Commissioner of Lands and Mines.

TO MINE FOR GOLD.

DISTRICT NO. 2.

BY F. A. GIBBONS.

1,500 x 800 feet of Crown land, Amatak No. 2, Right Bank, Potaro.
Distance of claim to river or creek landing—¼ mile.
Nearest claim holder—P. W. Morley.
1,500 x 800 feet of Crown land, Ewang, Left Bank, Potaro.
Distance of claim to river or creek landing,—½ mile.
Nearest claim holder—M. Cipieo.

DISTRICT NO. 3.

BY JOHN ELEAZER FRANCIS.

1,500 x 800 feet of Crown, Powis Creek, Tributary Marabunta, Tributary Ebini, Right Bank, Mazaruni.
Distance of claim to river or creek landing—13 miles.
Nearest claim holder—C. B. Niles.
1,500 x 800 feet of Crown land, Perseverance, Left Bank, Tributary to Ebini, Tributary to Mazaruni, Right Bank.
Distance of claim to river or creek landing—About 13 miles.
Nearest claim holder—C. B. Niles.

BY CALEB HEADLEY.

1,500 x 800 feet of Crown land, Lady Smith Creek, Right Bank, Ohio, Left Bank, Caburi, Right Bank, Mazaruni River.
Distance of claim to river or creek landing - 3½ miles.
Nearest claim holder—Evan Wong.
1,500 x 800 feet of Crown land, Hoorie Creek, Right Bank, Ohio, Left Bank, Caburi, Right Bank, Mazaruni River.
Distance of claim to river or creek landing—3½ miles.
Nearest claim holder—Evan Wong.
1,500 x 800 feet of Crown land, Bee Creek, Right Bank, Ohio Left Bank, Caburi, Right Bank, Mazaruni River.
Distance of claim to river or creek landing—3 miles.
Nearest claim holder—Collymore & Carrington.

BY MARGARET DOWNER.

1,500 x 800 feet of Crown land, Marabunta Creek, Right Bank, Ohio, Left Bank, Kaburi, Right Bank, Mazaruni River.
Distance of claim to river or creek landing—About 5 miles.
Nearest claim holder—E. Wong.
1,500 x 800 feet of Crown land, Labba Creek, Right Bank, Ohio, Left Bank, Kaburi, Right Bank, Mazaruni River.
Distance of claim to river or creek landing—About 5 miles.
Nearest claim holder—E. Wong.
1,500 x 800 feet Crown land, Biscuit Creek, Right Bank, Ohio, Left Bank, Kaburi, Right Bank Mazaruni River.
Distance of claim to river or creek landing—About 5 miles.
Nearest claim holder—M. Malouf.
1,500 x 800 feet of Crown land, Dinner Creek, Right Bank, Ohio, Left Bank, Kaburi, Right Bank, Mazaruni River.
Distance of claim to river or creek landing—About 5 miles.
Nearest claim holder—E. Wong.

BY EWING SAMPSON & THOS. ADOLPHUS ALLICOCK.

1,500 x 800 feet of Crown land, Turtle Creek, Left Bank, Kaburi, Right Bank, Mazaruni River.
Distance of claim to river or creek landing—About 20 miles.
Nearest claim holder—Nil.

DISTRICT NO. 4.

BY HUBERT PERCIVAL LE GAY & GEORGE CHONG.

1,500 x 800 feet of Crown land, In Time Creek, Right Bank, Aranka, Left Bank, Cuyuni River.
Distance of claim to river or creek landing—About 14 miles.
Nearest claim holder—Phillips & Li,

Digitized by Google

LIST of Tablets issued to Claim-holders during the month of September, 1913.

FRANK FOWLER,
Commissioner of Lands and Mines.

Department of Lands and Mines,
18th October, 1913.

Date of Issue, 1913.	No. of Tablet.	Corresponding No. of Claim Licence.	Mining District.	Name of Claim-Holder.
Sept. 2	3689	B2474	4	S. Brown, J. Pollydore and J. Daniel.
,, 2	3690	B2618	4	J. B. Shaw & Cyprian Thompson.
,, 4	3691	B2127	2	I. E. H. Chin.
,, 9	3692	B2445	3	A. F. Da Silva.
,, 10	3693	B2431	4	Chas. Davillar.
,, 10	3694	B2602	4	do.
,, 15	3695	B2622	3	James Wilson.
,, 15	3696	B2329	3	do.
,, 16	3697	B2630	4	D. Austin, A. Holder and W. Richardson.
,, 16	3698	B2631	4	do.
,, 18	3699	B2288	3	Joseph Henry Mul'er.
,, 22	3700	B2486	2	P. Jarad and D. Philander.
,, 22	3701	B2584	2	P. W. Morley.
,, 22	3702	B2585	2	do.
,, 22	3703	B2586	2	do.
,, 22	3704	B2587	2	do.
,, 22	3705	B2588	2	do.
,, 22	3706	B2589	2	do.
,, 22	3707	B2590	2	do.
,, 22	3708	B2591	2	do.
,, 22	3709	B2592	2	do.
,, 22	3710	B2593	2	do.
,, 22	3711	B2594	2	do.
,, 22	3712	B2595	2	do.
,, 23	3713	B2619	4	Emanuel Roach.
,, 24	3714	B2362	2	J. C. Wilkinson.
,, 24	3715	B2363	4	do.
,, 24	3716	B2463	4	Manoel Vieira
,, 24	3717	B2464	4	do.
,, 24	3718	B2465	4	do.
,, 24	3719	B2466	4	F. Daniel and M. Vieira.
,, 24	3720	B2507	4	J. N. Small and J. G. Vieira.
,, 24	3721	B2520	4	do.
,, 24	3722	B2521	4	J. C. Wilkinson.
,, 24	3723	B2544	4	Manoel Vieira.
,, 24	3724	B2545	4	do.
,, 24	3725	B2546	4	do.
,, 24	3726	B2547	4	do.
,, 24	3727	B2548	4	do.
,, 24	3728	B2549	4	do.
,, 26	3729	B2471	4	J. E. Grainger and G. King
,, 29	3730	B2479	4	Sarah Douglas.
,, 29	3731	B2617	4	George Parris.
,, 29	3732	B2396	5	Cyril Farnum
,, 29	3733	B2400	5	do.
,, 29	3734	B2402	5	do.
,, 29	3735	B2553	5	do.

APPLICATIONS FOR LICENCES.

DEPARTMENT OF LANDS & MINES,

GEORGETOWN, DEMERARA.

[2.] 11th October, 1913

IN accordance with Clause 11 of the Mining Regulations, 1905:

Notice is hereby given that the following applications for Claim Licences have been lodged with the Commissioner at the Office of the Department of Lands and Mines:—

TO MINE FOR GOLD.

DISTRICT NO. 2.

BY T. A. MUSA & JONATHAN R. BROWN.

1,500 x 800 feet of Crown land, Clifton (No. 1), Right Bank, Trial Creek, Right Bank, Kuribrong River, Left Bank, Potaro, Left Bank, Essequibo.
Distance of claim to river or creek landing—About 4 miles.
Nearest claim holder—Romain & Octaive.

BY GEORGE ELLIS & DAVID GILLIRD.

1,500 x 800 feet of Crown land, Enterprise Flat, Konawak, Right Bank, Potaro River.
Distance of claim to river or creek landing—5½ miles.
Nearest claim holder—H. F. Gallienne.

BY THE MINNEHAHA DEVELOPMENT CO., LTD.

1,500 x 800 feet of Crown land, Crown land, Mahdia Flat, Relief No. 1, Left Bank, Mahdia, Potaro.
Distance of claim to river or creek landing—10 miles.
Nearest claim holder—Minnehaha Development Coy., Limited.

1,500 x 800 feet of Crown land, Mahdia Flat, Relief No. 2, Left Bank, Mahdia Creek, Potaro.
Distance of claim to river or creek landing—10 miles.
Nearest claim holder—Minnehaha Development Coy., Limited.

1,500 x 800 feet of Crown land, Mahdia Flat, Eldorado No. 1, Right Bank, Mahdia Creek, Potaro.
Distance of claim to river or creek landing—10 miles.
Nearest claim holder—Minnehaha Development Coy., Limited.

1,500 x 800 feet of Crown land, Mahdia Flat, Eldorado No. 2, Right Bank, Mahdia Creek, Potaro.
Distance of claim to river or creek landing—10 miles.
Nearest claim holder—Minnehaha Development Coy., Limited.

DISTRICT NO. 3.

BY S. A. PETERS & CHARLES W. B. PARRETT.

1,500 x 800 feet of Crown land, Black Water Creek, No. 1 Claim, Right Bank, Ohio, Left Bank, Kaburi, Right Bank, Mazaruni.
Distance of claim to river or creek landing—About 20 miles from Creek Landing.
Nearest claim holder—None.

1,500 x 800 feet of Crown land, Black Water Creek, No. 2 Claim, Right Bank, Ohio, Left Bank, Kaburi, Right Bank, Mazaruni.
Distance of claim to river or creek landing—About 20 miles from Creek Landing.
Nearest claim holder—None.

1,500 x 800 feet of Crown land, Black Water Creek, No. 3 Claim, Right Bank, Ohio, Left Bank, Kaburi, Right Bank, Mazaruni.
Distance of claim to river or creek landing—About 20 miles from Creek Landing.
Nearest claim holder—None.

1,500 x 800 feet of Crown land, Black Water Creek, No. 4, Right Bank, Ohio, Left Bank, Kaburi, Right Bank, Mazaruni.
Distance of claim to river or creek landing—About 20 miles from Creek Landing.
Nearest claim holder—None.

1,500 x 800 feet of Crown land, First Creek, Blackwater Creek, Ohio, Kaburi, Mazaruni River.
Distance of claim to river or creek landing—About 20 miles from Creek Landing.
Nearest claim holder—None.

1,500 x 800 feet of Crown land, Free & Easy Creek, Black Water Creek, Right Bank, Ohio, Left Bank Kaburi, Right Bank, Mazaruni River.
Distance of claim to river or creek landing—About 20 miles from Creek Landing.
Nearest claim holder—None.

BY NAPLETON NORMAN KING.

1,500 x 800 feet of Crown land, right bank, Epini Creek, right bank, Mazaruni.
Distance of claim to river or creek landing—12 miles from Kaburi Creek Landing.
Nearest claim holder—J. Francis.

1,500 x 800 feet of Crown land, Rock Creek, Right Bank, Epini Creek, Right Bank, Mazaruni.
Distance of claim to river or creek landing—12 miles to Kaburi Creek.
Nearest claim holder—J. Francis.

1,500 x 800 feet of Crown land, Rock Creek, Right Bank, Epini Creek, Right Bank, Mazaruni.
Distance of claim to river or creek landing—12 miles to Kaburi Creek Landing.
Nearest claim holder—J. Francis.

BY R. R. HILL, W. LUSTALL, B. JONES & HARRY PERSAUD.

800 x 500 feet of Crown land, Unity, Mazaruni River
Distance of claim to river or creek landing—40 miles
Nearest claim holder—Wills.

DISTRICT NO. 4.

BY SAMUEL CATO & WILLIAM JERVIS.

1,500 x 800 feet of Crown land, Wolverine, Powis, Trial, Aranka, Cuyuni River.
Distance of claim to river or creek landing—8 miles.
Nearest claim holder—Brotherson, Major & Venture

DISTRICT NO. 5.

BY T. C. ALVES & C. I. LEUNG.

1,500 x 800 feet of Crown land, Triumph Hill, Right Bank, White Creek, Left Bank, Arabisci, Right Bank, Kaituma, Left Bank, Barima River.
Distance of claim to creek river or landing—4 miles.
Nearest claim holder—Alves and Bussy.

BY CYRIL FARNUM.

1,500 x 800 feet of Crown land, Perseverance, Left Bank, Wanaimoo, Right Bank, Wanamoo, Right Bank, Barama.
Distance of claim to river or creek landing—About 15 miles.
Nearest claim holder—Cyril Farnum.

1,500 x 800 feet of Crown land, Perseverance, Left Bank, Wanaimoo, Wanamoo, Right Bank, Barama.

Digitized by Google

Distance of claim to river or creek landing—About 18 miles.
Nearest claim holder—Cyril Farnum.

BY D. H. WELCOME.

1,500 x 800 feet of Crown land, Fly Creek, Rig Bank, Barama.
Distance of claim to river or creek landing— 2¼ miles from Towakaima.
Nearest claim holder—None.

All persons having any right, title, interest or claim in and to any of the abovementioned tracts of Crown Land and who may have just grounds to oppose the granting thereof, are hereby required to do so in due form at the Office of the Department of Lands and Mines, in the City of Georgetown, within the time specified by the Regulations, setting forth his, her, or their reasons of opposition in writing, duly signed.

J. MULLIN,
for Commissioner of Lands and Mines.

[2.] 11th October, 1913.

NOTICE is hereby given, for general information, that the following applications for Claim Licences which were advertised in the *Official Gazette* of the 20th September, 27th September and 4th October, 1913, are disallowed in consequence of the Location Papers not having been filed within three months from the date on which the Claims were located, as required by Section 7 of the Mining Regulations, 1905, and the locations are declared null and void accordingly.

J. MULLIN,
for Commissioner of Lands and Mines.

TO MINE FOR GOLD.

DISTRICT NO. 5.

BY THOMAS CORNELIUS ALVES & C. I. LEUNG.

1,500 x 800 feet of Crown land, Excelsior No. 1, Left Bank, White Creek, Left Bank, Anabisci, Right Bank, Kaituma, Left Bank, Barima River.
Distance of claim to river or creek landing—About 6 miles.
Nearest claim holder—None.
1,500 x 800 feet of Crown land, Excelsior No. 2, Left Bank, Anabisci, Right Rank, Kaituma, Left Bank, Barima River.
Distance of claim to river or creek landing—About 6 miles.
Nearest claim holder—None.
1,500 x 800 feet of Crown land, Excelsior No. 3, Left Bank, White Creek, Left Bank, Anabisci, Right Bank, Kaituma, Left Bank, Barima River.
Distance of claim to river or creek landing—Abo t 6 miles.
Nearest claim holder—None.
1,500 x 800 feet of Crown land, Excelsior No. 4, Left Bank, White Creek, Left Bank, Anabisci, Right Bank, Kaituma, Left Bank, Barima River.
Distance of claim from river or creek landing—About 6 miles.
Nearest claim holder—None.

BY JNO. A. FERREIRA & LOUISA AGATHA M. LEUNG.

1,500 x 800 feet of Crown land, Trinity Creek, Left Bank, Sun Bird, Left Bank, Butterfly, Left Bank Anabisci, Left Bank, Barima River.
Distance of claim to river or creek landing—16 miles.
Nearest claim holder—Jas. Chu & H. Inniss.

APPLICATION FOR MINING CONCESSION.

[2.] 11th October, 1913.

IN accordance with Clause 39 (1) of the Mining Regulations, 1905:

Notice is hereby given that the following application for a Mining Concession has been addressed to the Governor-in-Council:—

DISTRICT NO. 2.

BY M. MALOUF.

A tract of about 1·7 square miles of Crown Land, situate on the right bank of the Potaro river starting from point below Gourakbaru Creek, running roughly 3,500 feet South, West 6,000 feet to River, thence North along river bank to point on river or bend thence East along River to starting point.

All persons having any right, title, interest or claim in and to the abovementioned tract of Crown Land and who may have just grounds to oppose the issue of the Mining Concession are required to enter opposition in writing with the grounds thereof at the Office of the Commissioner of Lands and Mines, Georgetown, within the time specified by the Regulations.

J. MULLIN,
for Commissioner of Lands and Mides.

DEPARTMENT OF LANDS AND MINES,
Georgetown,
9th October, 1913.

Comparative Return of Gold for Quarter ending 30th September, 1913, and 1912.

District.	1913-1914. Amount. ozs.	dwts.	grs.	Royalty $	c.	1912-1913. Amount. ozs.	dwts.	grs.	Royalty. $	c.
Barima ...	3,825	07	11	2,684	89	1,609	11	08	1,203	05
Barama ...	545	08	19	381	84	827	12	14	579	42
Cuyuni ...	13,364	01	18	9,348	11	4,089	04	17	2,862	90
Groete Creek.	16	18	02	11	84	69	14	00	48	80
Puruni ...	199	05	06	139	51	315	07	22	220	87
Mazaruni ...	2,611	17	23	1,827	06	1,269	00	03	888	48
Essequibo ...	1,956	06	11	1,369	47	2,529	00	20	1,770	37
Potaro ...	2,420	15	23	1,694	65	2,226	01	20	1,558	48
Demerara ...	1	05	00	...	88	1	11	00	1	09
Wenamu ...	...	...	...	...	...	89	10	15	62	67
Totals ...	24,941	06	17	17458	25	13026	14	23	9,525	12

	ozs.	dwts.	grs.	Royalty.
Total output to date for year 1913-1914 ...	48,527	05	21	$33,970 56
Total output to date for same period 1912-1913.	26,121	15	09	18,087 34
Increase ...	22,405	10	12	$15,883 22

FRANK FOWLER,
Commissioner of Lands and Mines.

DEPARTMENT OF LANDS AND MINES,
Georgetown,
9th October, 1913.

Comparative Return of Precious Stones entered at the Department of Lands and Mines for Quarter ended 30th September, 1913, and 1912.

Locality.	1913-1914. No.	Carats.	1912-1913. No.	Carats.
Mazaruni ...	21,103	2,752 15/16	16,568	1,403
Potaro ...	159	14	...	...
Cuyuni	...	...	1,826	210
Totals ...	21,262	2,766 15/16	18,394	1,613

	No. Stones.	Carats.
Total entered to date for year 1913-1914	47,556	5,024 9/4
Total entered to date for same period 1912-1913	40,358	3,383½
Increase ...	7,198	1,641 1/16

FRANK FOWLER,
Commissioner of Lands and Mines.

EXCLUSIVE PERMISSION SURRENDERED.

[2.] 11th October, 1913.

NOTICE is hereby given, for general information, that Exclusive Permission No. 116, held by the Minnehaha Development Company, Limited, in respect of a tract of Crown Land containing an area of 3,533 acres situate on both banks of the Mahdia creek, right bank, Potaro river, Essequibo river, in No. 2 Mining District, has been surrendered by the

Digitized by Google

holders as from 1st October, 1913. in accordance with the conditions of Clause 2 of the said Permission.

J. MULLIN,
for Commissioner of Lands and Mines.

APPLICATIONS FOR LICENCES.

DEPARTMENT OF LANDS AND MINES,

GEORGETOWN, DEMERARA,
[3.] 4th October, 1913

IN accordance with Clause 11 of the Mining Regulations, 1905:

Notice is hereby given that the following applications for Claim Licences have been lodged with the Commissioner at the Office of the Department of Lands and Mines.

TO MINE FOR PRECIOUS STONES.

DISTRICT NO. 3.

BY S. E. TULLOCH & HENRY VANDERHEYDEN.

1,500 x 1.500 feet of Crown land, "Elaine Hill," Right Bank, Ewagyke Creek, Left Bank, Putareng Creek, Left Bank, Mazaruni.
Distance of claim to river or creek landing—12 miles.
Nearest claim holder - Mazaruni Company, Limited.
1,500 x 800 feet of Crown land, Shell Creek, Right Bank, Ewagyke, Left Bank, Putareng, Left Bank, Mazaruni River, being S.E. Tulloch and Louisa Waldron's old location.
Distance of claim to river or creek landing—About miles.
Nearest claim holder—A. S. Roberts.

TO MINE FOR GOLD.

DISTRICT NO. 2.

BY LEON ROMAIN & FREDERICK OCTAIVE.

1,500 x 800 feet of Crown land, Deer, Left Bank, Clifton Creek, Left Bank, Trial Creek, Left Bank, Kuribrong, Potaro River.
Distance of claim to river or creek landing—3 miles.
Nearest claim holder—Musa & Brown.

DISTRICT NO. 3.

BY PETER SOLOMON, JOSEPH, & WILLIAM AUGUST.

1,800 x 500 feet of Crown land, Less Beholding, Right Bank, Ohio, Caburi, Right Bank, Mazaruni River.
Distance of claim to river or creek landing—14 miles.
Nearest claim holder—J. Collymore & H. Codrington.

BY CHARLES BANNERMAN BRITTON.

1,500 x 500 feet of Crown land, Daisy, Right Bank. Handrail, Right Bank, Ohio, Caburi, Right Bank, Mazaruni River.
Distance of claim to river or creek landing—6 miles.
Nearest claim holder—J. A. Sanders.

BY CHARLES STEPHEN SOLOMON.

1,800 x 500 feet of Crown land, Bill Bird, Right Bank, Rose Creek, Right Bank, Powis, Right Bank, Handrail, Ohio, Caburi, Right Bank, Mazaruni.
Distance of claim to river or creek landing—10 miles.
Nearest claim holder—Charles Stephen Solomon.
1,800 x 500 feet of Crown land, Rose Creek, Right Bank, Powis Creek, Right Bank, Handrail, Ohio, Caburi, Right Bank, Mazaruni.
Distance of claim to river or creek landing—10 miles.
Nearest claim holder—Charles Stephen Solomon.

BY JOSEPH SAUNDERS.

1,500 x 800 feet of Crown land, Passover Creek, Ohio Creek, Caburi, Right Bank, Mazaruni River, Saunders' Landing.
Distance of claim to river or creek landing—About 9 miles.
Nearest claim holder—C. C. Solomon.

DISTRICT NO. 4.

BY DAVID GORDON.

1,500 x 800 feet of Crown land, Turtle Creek, Left Bank, Perseverance, Right Bank, Iroma, Left Bank, Cuyuni
Distance of claim to river or creek landing—32 miles.
Nearest claim holder—Carter, Philips & Chung.

BY PHILIP THOMAS & STEPHENSON OLIVER CANTERBURY.

1,500 x 800 feet of Crown land, Perseverance, Tributary of Neverfail Creek, Aranka, Cuyuni.
Distance of claim to river or creek landing—At or about 8 miles.
Nearest claim holder—Benjamin Kingston.

BY W. KIRTON, H. TSOI A KHEN, CHIN FAN PHUI AND J. WONG.

1,500 x 800 feet of Crown land, Sir Walter, Left Bank, Aranka, Cuyuni.
Distance of claim to river or creek landing—About 10 miles.
Nearest claim holder—Major, Brotherson & Venture.

BY CHAS. GREENE & JOHN SMITH.

1,500 x 800 feet of Crown land, Clara Belle, Right Bank, Sir Walter, Right Bank, Arangoy, Aranka, Cuyuni River.
Distance of claim to river or creek landing—About 7 miles.
Nearest claim holder—Nil.
1,500 x 800 feet of Crown land, Clara Belle, Right Bank, Sir Walter, Right Bank, Arangoy, Aranka, Cuyuni River.
Distance of claim from river or creek landing—About 7 miles.
Nearest claim holder—Nil.

DISTRICT NO. 5.

BY WILLIAM PHANG.

1,500 x 800 feet of Crown land, Marudie, Left Bank, Barima River.
Distance of claim to river or creek landing—About 8 miles.
Nearest claim holder—Nil.
1,500 x 800 feet of Crown land, Marudie, Left Bank, Barima River.
Distance of claim from river or creek landing—About 8 miles.
Nearest claim holder—Nil.

All persons having any right, title and interest in and to the abovementioned tracts of Crown Land, and who may have just grounds to oppose the granting thereof, are hereby required to do so in due form at the Office of the Department of Lands and Mines, in the City of Georgetown, within the time specified by the Regulations, setting forth his, her or their reasons of opposition in writing, duly signed.

FRANK FOWLER,
Commissioner of Lands and Mines.

TRANSFER OF CLAIMS.

[3.] 4th October, 1913.

IN accordance with Clause 44 (2) of the Mining Regulations, 1905:

Notice is hereby given that the following Notice of intended Transfer of right, title and interest in and to the undermentioned Claim Licences have been received by the Commissioner of Lands and Mines:—

DISTRICT NO. 2.

BY P. W. MORLEY TO AND IN FAVOUR OF M. MALOUF.

All the right, title and interest in Claim Licences Nos. B 2,584, B 2,585, B 2,586, B 2,587, B 2,588, B 2,589, B 2,590, B 2,591, B 2,592, B 2,593, B 2,594, and B 2,595, Right Bank, Potaro River.

All persons having any right, title, interest or claim in and to the abovementioned Claim Licences, and who may have just grounds to oppose the transfer thereof, are hereby required to do so in due form at the Office of the Department of Lands and Mines, in the City of Georgetown, within the time specified by the Regulations, setting forth his, her or their reasons of opposition in writing, duly signed.

FRANK FOWLER,
Commissioner of Lands and Mines.

CLAIMS LICENCES ABANDONED.

[3.] 4th October, 1913.

NOTICE is hereby given in accordance with Section 14 (6) of the Mining Regulations, 1905, that the undermentioned Claim for which the Claim Licence Fees have not been paid, are declared abandoned as from 12th April, 1913.

FRANK FOWLER,
Commissioner of Lands and Mines.

DISTRICT. NO 4.

BY THOMAS DALY.

1,500 x 800 feet of Crown land, Perseverance. Right Bank, Aramatta Creek, Right Bank, Iroma Creek, Left Bank, Cuyuni River.
Distance of claim to river or creek landing—About 12 miles.
Nearest claim holder—Field & Houston.
1,500 x 800 feet of Crown land, Aramatta, Right Bank, Iroma Creek, Left Bank, Cuyuni River.
Distance of claim to river or creek landing—About 15 miles.
Nearest claim holder—Aug. Stephen.

Digitized by Google

1,500 x 800 feet of Crown land, Powis, Right Bank, Perseverance Creek, Right Bank, Aramatta Creek, Right Bank, Iroma Creek, Left Bank, Cuyuni River.
Distance of claim to river or creek landing—About 12 miles.
Nearest claim holder—J. N. Caesar.

BY GEORGE HENRY BAXTER & TIMOTHY ISIDORE JUPITER.

1,500 x 800 feet of Crown land, Assay, Left Bank, Cuyuni River.
Distance of claim to river or creek landing—About 18 miles
Nearest claim holder—G. Pollard.
1,500 x 800 feet of Crown land, Aramatta, Right Bank, Iroma, Left Bank, Cuyuni River.
Distance of claim to river or creek landing—About 18 miles.
Nearest claim holder—A. Stephen.
1,500 x 800 feet of Crown land, Aramatta Creek, Right Bank, Iroma, Left Bank, Cuyuni River.
Distance of claim to river or creek landing—18 miles.
Nearest claim holder—A. Stephen.
1,500 x 800 feet of Crown land, Aramatta, Right Bank, Iroma, Left Bank, Cuyuni River.
Distance of claim to river or creek landing—About 18 miles.
Nearest claim holder—A. Stephen.

Police.

NOTICE TO OWNERS AND DRIVERS OF MOTOR VEHICLES.

ATTENTION is called to a Proclamation made under the Petroleum Ordinance of 1872, dated 22nd December, 1908, and published in the "Official Gazette" of the 23rd December, 1908, page 1381, and to a further amending Proclamation dated 26th March, 1913, more especially to the following provisions thereof.

1. No Gasoline or Petrol may be imported into the Colony unless packed in strong iron or steel drums of not more than 100 gallons capacity, or in tins containing not more than 4 gallons each packed in wooden cases.

2. No person may keep Petrol or Gasoline within the City of Georgetown or the Town of New Amsterdam in any quantity exceeding one gallon except in a Magazine or other place duly appointed for its storage, or unless it is contained in the tank of any Motor Vehicle or Locomotive for use by land or water.

3. Petrol or Gasoline may not be removed from place to place except under certain restrictions and with the permission of the Comptroller of Customs.

4. Every vessel in which Volatile Petroleum is kept shall have attached thereto a red label having in conspicuous characters the words:—

"VERY DANGEROUS"
"CAUTION"

The boundaries of Georgetown are on the East by the side dam between the old Plantation Sophia and Bel Air, and a continuation of the line of that dam to the southern boundary hereinafter described; South by the side dam between the old Plantations Houston and Ruimveldt; West by the Demerara River; North by the Ocean.

"New Amsterdam" means the area within the municipal limits of New Amsterdam.

Special attention is also called to the following By-laws made under Ordinance 5 of 1912:—

By-law 10 (1). The plates forming the identification mark shall be fixed, one on the front of, and the other on the back of the motor car, in an upright position, so that every figure on the plate is upright and easily distinguishable in the case of the plate placed on the front of the motor car, from in front of the car, and, in the case of the plate placed on the back of the motor car from behind the car.

By-law 12 (1) and (2). From the 1st day of April to the 30th day of September, from 6.30 o'clock p.m. to 5 o'clock a.m., and from the 1st day of October to the 31st day of March, from 6 o'lock p.m. to 5 o'clock a.m. if a motor car is used on a public highway, a lamp shall be kept burning on the car, so contrived as to illuminate by means of reflection, transparency or otherwise, and render easily distinguishable every figure on the identification plate fixed on the back of the motor car or if any vehicle attached to the back of the motor car, as the case may be. In the application of this By-law to a motor tricycle or motor bicycle the plate fixed on the front of the motor car may, if desired, be substituted for the plate fixed on the back of the motor car.

By-law 23. Any person failing to comply with, or committing a breach of, or an offence against these By-laws or any person who gives false information on the forms of application for registration shall on summary conviction be liable to a penalty not exceeding twenty-four dollars ($24).

G. C. DERINZY, Colonel,
Inspector General of Police.

Police Headquarters,
Georgetown, Demerara,
14th October, 1913.

NOTICE.

THE attention of the Public is directed to the Regulations relating to the carrying of lights in the night time by Vehicles, published in the "Official Gazette" of the 13th May, 1905, which require lamps to be lighted at 6 of the clock in the evening from the first day of October to the thirty-first day of January.

G. C. DE RINZY, Colonel,
Inspector General of Police.

Police Headquarters,
Georgetown, Demerara,
3rd October, 1913.

Immigration.

[FIRST PUBLICATION.]

HAVING been informed of the loss of receipt for warm clothing No. 70, dated 5th February, 1909, belonging to Dalgunjun, male, No. 48,607, ex *Foyle*, 1891, deceased, who resided at Plantation L'Union, Essequebo, I do hereby give notice that if no valid opposition be entered by any person within three weeks from the date hereof a new receipt will be delivered to the executrix of the estate on payment of the sum of twenty-four cents and the cost of this advertisement.

W. CRAWFORD,
Actg. Immigration Agent General.

Immigration Department,
17th October, 1913.

Pound Notices.

Whim Pound,
15th day of October, 1913.

THERE is impounded at the above-named Pound one dark brown stallion donkey of the following description, viz:—Brand not legible. This animal was brought to the Pound on Tuesday, 7th day of October, 1913, at 12·50 o'clock, p.m., by E. Collins, for trespassing on his land at Bloomfield. If not claimed within one week from date it will be publicly sold on Tuesday, the 21st October, 1913, in accordance with Ordinance No. 1 of the year 1866.

C. A. STRICK, L.S.M., 929,
Pound Keeper.

Whim Pound,
15th day of October, 1913.

THERE is impounded at the above-named Pound, one black mare donkey of the following description, viz.:—Branded $\frac{B.C.}{32}$ left hip. This animal was brought to the Pound on Tuesday, 7th day of October, 1913, at 12.50 o'clock, p.m., by E. Collins, for trespassing on his land at Bloomfield. If not claimed within one week from date it will be publicly sold on Tuesday, 21st October, 1913, in accordance with Ordinance No. 1 of the year 1866.

C. A. STRICK, L.S.M., 929,
Pound Keeper.

Whim Pound,
13th day of October, 1913.

THERE is impounded at the above-named Pound, one brown donkey mare of the following description, viz:—Branded 65 right hip. This animal was brought to the Pound on Monday, 6th day of October, 1913, at 3.35 o'clock, p.m., by Katwarroo, for trespassing on his rice-field at Johns. If not claimed within one week from date, it will be publicly sold on Monday, the 20th October, 1913, in accordance with Ordinance No. 1 of the year 1866.

C. A. STRICK, L.S.M., 929,
Pound Keeper.

Public Works Department

EAST DEMERARA SEA DEFENCES.

TENDERS are invited for the supply of Two Thousand, Five Hundred (2,500

Digitized by Google

tons of large rubble stone, in blocks of not less than one cubic foot. The stone must be of approved quality, and tenders are to state from what quarry it will be supplied and the rate per ton, actually delivered, which is to include all costs in supplying, delivering and loading on board sea punts furnished by the Commissioners.

2. The whole quantity is to be ready for delivery within six months after the date of the acceptance of a tender. Tenderers must be prepared to deliver not less than three hundred tons per month from the date of signing and the balance remaining at the end of the six months in such quantities and at such times as the Commissioners may require it

3. Each tender must be accompanied by a Bond signed by two persons of known responsibility, binding themselves with the party tendering, to execute a contract for the faithful performance of the work.

4. Tenders should be addressed to the Chairman, East Demerara Sea Defence Commissioners, Public Works Department, Georgetown, and should reach him not later than 31st October, 1913.

5. The Commissioners do not bind themselves to accept the lowest or any offer.

R. J. SCOTT BUSHE,
Chairman, East Demerara
Sea Defence Commissioners.

Public Works Department,
15th October, 1913.

TENDERS are invited for painting the Magistrate's Court Room and Rest House at Wakenaam.

2. Specification may be seen, and Letter and Tender Forms obtained at the Office of the Colonial Civil Engineer, Georgetown, and at the Public Works Branch Office at Suddie and New Amsterdam.

3. Tenders marked "Tender for Painting Magistrate's Court Room and Rest House, Wakenaam," to be delivered at the Office of the Colonial Civil Engineer, Georgetown, until noon on Wednesday, the 22nd day of October, 1913.

4. Each Tender must be accompanied by a Letter signed by two persons of known responsibility prepared to bind themselves with the party tendering to execute a Contract for the faithful performance of the work, in the event of his tender being accepted.

5. The acceptance of the lowest or any Tender is not guaranteed.

R. J. SCOTT BUSHE,
Acting Colonial Civil Engineer.

Georgetown, 10th October, 1913.

TENDERS are invited for Painting the Post and Telegraph Station at Leguan.

2. Specification, may be seen, and Surety Letter and Tender Forms obtained at the Office of the Colonial Civil Engineer, Georgetown, and at the Public Works Department Office in Suddie and New Amsterdam.

3. Tenders marked "Tenders for Painting Post and Telegraph Station, Leguan," to be delivered at the Office of the Colonial Civil Engineer, Georgetown, until noon on Wednesday, the 22nd day of October, 1913.

4. Each Tender must be accompanied by a Surety Letter on the proper form signed by two persons of known responsibility prepared to bind themselves with the party tendering to execute a Contract for the faithful performance of the work, in the event of his tender being accepted.

5. The acceptance of the lowest or any Tender is not guaranteed.

R. J. SCOTT BUSHE,
Acting Colonial Civil Engineer.

Georgetown, 10th October, 1913.

Education Notice.

NOTICE is hereby given that an application has been received from the Rev. James Aiken, St. Catherine's Berbice, for a grant-in-aid to his school at De Velde, Berbice River. This application will in due course be laid before the Governor-in-Council.

H. W. SCONCE,
Inspector of Schools.

Education Department,
17th October, 1913.

General Register Office Notices.

THE following Return of all persons arriving in and departing from the Colony during the month of July, 1913, classified according to the several Race Divisions, is published for general information :—

ARRIVALS.

Race.	Adults. Males.	Adults. Females.	Children. Males.	Children. Females.	Totals.
Europeans	44	3	9	5	61
Portuguese	31	9	1	...	41
East Indians	31	6	...	5	62
Do. (Immigrants)	...	...	...	...	...
Blacks	222	74	21	8	325
Mixed	177	61	9	19	266
Chinese	54	4	2	...	60
Other Races	26	16	5	4	51
Totals ...	605	173	47	41	866

DEPARTURES.

Race.	Adults. Males.	Adults. Females.	Children. Males.	Children. Females.	Totals.
Europeans	100	28	4	4	136
Portuguese	36	11	4	3	54
East Indians	57	7	5	3	72
Do. (Immigrants)	446	154	36	45	681
Blacks	209	94	11	9	323
Mixed	134	50	19	18	221
Chinese	50	7	...	...	57
Other Races	...	...	...	...	...
Totals ...	1,032	351	79	82	1,544

J. FARNUM,
Deputy Registrar General.

General Register Office,
Victoria Law Courts,
Georgetown, Demerara,
10th October, 1913.

Digitized by Google

ng Return of all persons arriving in rting from the Colony during the ast, 1913, classified according to the Divisions, is published for general

ARRIVALS.

	Adults.		Children.		
	Males.	Females.	Males.	Females.	Totals.
...	24	5	3	2	34
...	21	11	3	2	37
...	44	4	...	7	55
rants)	270	124	16	19	429
...	267	86	14	13	379
...	177	56	8	27	268
...	37	2	...	...	39
...	40	8	4	3	55
s ...	880	295	48	73	1,296

DEPARTURES.

	Adults.		Children.		
	Males.	Females.	Males.	Females.	Totals.
...	81	35	4	9	129
...	54	19	5	2	80
...	84	7	6	4	101
nts) ...	...	...	...	...	...
...	254	215	40	34	543
...	173	64	18	18	273
...	35	9	4	1	49
...	...	...	...	...	...
...	681	349	77	68	1,175

J. FARNUM,
Deputy Registrar General.

ffice,
ourts,
Demerara,
r, 1913.

Miscellaneous.

OLTON, DECEASED.

he estate of Manfred Percival egistrar of British Guiana, who tings, in the Island of Barbados, ugust, 1913, are hereby required with the undersigned at No. 7, Georgetown, Demerara, within ths from the date of the first notice, namely, the 27th day of

H. H. LAURENCE,
Executor.

13.

NOTICE.

at the Estate of James Frank- nust be rendered with the first Stabroek Market, Georgetown, rom the date of the first publi- and all parties indebted to the sted to make immediate pay-

THOS. FLOOD,
J. SLATER.
s under the Last Will and James Frankland, deceased.

BRITISH GUIANA.—MEDICAL DEPARTMENT.

ABSTRACT OF REPORTS OF HOSPITALS AT THE UNDERMENTIONED INSTITUTIONS.

FOR THE WEEK ENDING SATURDAY, 27TH SEPTEMBER, 1913.

HOSPITALS AT	Remaining from last Week.			Admitted in the Week.			Discharged in the Week.			Died in the Week.			Remaining at the end of the Week.			Increase.		Decrease.		Number of Inmates.			Percentage of Sickness.		REMARKS.
	M.	F.	T.	M.	F.	T.	M.	F.	T.	M.	F.	T.	M.	F.	T.	M.	Total.	M.	Total.	M.	F.	T.	Total.		
H.M.P. Settlement ...	12	...	12	13	...	13	11	...	11	...	...	...	14	...	14	2	2	...	...	230	...	230	10·8	
Georgetown Prison ...	4	...	4	2	...	2	2	...	2	1	...	1	3	...	3	...	...	1	1	143	16	164	3·6	
New Amsterdam Prison ...	...	...	...	...	...	...	...	...	...	...	...	...	...	...	...	...	...	...	...	47	16	63	...	
Suddie Prison ...	...	...	...	...	...	...	...	...	...	...	...	...	...	...	...	...	...	...	...	22	5	27	...	
Onderneeming Industrial School ...	...	...	...	...	...	...	...	...	...	...	...	...	...	...	...	...	...	...	...	105	...	105	...	
Total ...	16	...	16	15	...	15	13	...	13	1	...	1	17	...	17	2	2	1	1	553	37	589	5·2	

E. D. ROWLAND,
Acting Surgeon General.

Digitized by Google

NOTICE.

MEDICAL DEPARTMENT.

STATEMENT showing the number of Immigrants ex S. S. *Sutlej*, 1913, found to be infected with Ankylostomes (July 13th, 1913).

Estate to which allotted.	Number allotted.	Number found infected.	Number found not infected.	Number not examined and reasons.
BERBICE—				
Sheldon ...	28	8	20	...
Rose Hall ...	32	25	7	...
Blairmont ...	5	...	4	1 infant not examined.
DEMERARA—				
Cane Grove ...	27	17	7	3 in Depôt.
Hope ...	24	17	4	3 in Depôt.
Enmore ...	32	24	8	...
Nonpareil ...	25	20	2	3 in Depôt.
Lusignan ...	31	18	12	1 in Depôt.
Mon Repos ...	29	16	11	2 children not examined.
La Bonne Intention ...	25	18	5	2 in Depôt.
Ogle ...	25	9	16	...
Versailles ...	25	17	8	...
Uitvlugt ...	34	33	...	1 not examined.
De Kinderen..	26	26	...	...
ESSEQUEBO—				
Golden Fleec	28	26	1	1 infant not examined.
Anna Regina..	31	25	3	3 stools not obtainable.
Total ...	427	299	108	20

SUMMARY.

Number landed.	Number examined.	Number infected.	Percentage on Number landed.	Percentage on Number examined.
427	407	299	70·	73·

E. D. ROWLAND.

SUMMARY OF REPORTS OF ESTATES' HOSPITAL FOR THE WEEK ENDING SATURDAY, 27TH SEPTEMBER, 1913.

	In-Patients.			Out-Patients.		
	M.	F.	T.	M.	F.	T.
Remaining from last week	606	287	893	119	72	191
Admitted during Week...	499	229	728	118	75	193
Discharged during week...	545	246	791	122	70	192
Died during week ...	6	4	10	...	...	...
Remaining at end of week	554	266	820	115	77	192
Increase	...	...	...	...	5	1
Decrease	52	21	73	4	...	...

E. D. ROWLAND,
Acting Surgeon-General.

NOTICE.

POOR LAW DEPARTMENT.

IN accordance with Ordinance 12 of 1903, the Chairman Poor Law Commissioners or his lawful deputy will expose for sale by public auction at the Alms House on Saturday, 8th November, 1913, at 12 noon, the following articles :—

4 Penknives	2 Strings Beads
2 Purses	1 Necklet
6 Razors	20 Ear-rings
11 Rings	1 pair Links
1 Nose-ring	3 Bracelets
1 pair Scissors	1 Silver stud.

Terms of Sale :—Cash, with 2 per cent. for Church and Poor Fund.

W. H. COOK,
Secretary, Poor Law Commissioners.

Poor Law Department,
Georgetown, Demerara.
15th October, 1913.

Digitized by Google

Georgetown	...	271	159	430	87	98	185	40	52	92	44	29	73	9	2	11	265	174	439	163	170	333
New Amsterdam	...	68	57	125	22	14	36	10	12	22	13	8	21	1	3	4	66	48	114	175	192	367
Suddie	...	21	6	27	11	8	19	4	4	8	3	...	3	...	...	...	25	10	35	47	54	101
Bartica	...	4	2	6	3	5	8	...	...	...	4	1	5	...	...	...	3	6	9	11	7	18
Morawhanna	...	8	1	9	2	2	4	...	...	...	5	1	6	...	...	1	5	1	6	23	26	49
Potaro	...	1	...	1	1	...	1	...	...	...	...	...	...	...	...	...	2	...	2	19	3	22
Arakaka	...	1	...	1	2	1	3	...	...	...	1	...	1	...	...	...	3	...	3	5	3	8
Total	...	374	225	599	128	128	256	54	68	122	69	40	109	10	6	16	369	239	608	432	455	887

PUBLIC ASYLUMS.

Lunatic Asylum	...	436	290	726	2	1	3	4	...	4	...	...	...	...	...	...	434	291	725	...	...	...
Leper Asylum	...	246	121	367	2	...	2	...	...	...	...	...	...	...	...	...	248	121	369	...	...	...
Total	...	682	411	1,093	4	1	5	4	...	4	...	...	...	...	...	...	682	412	1,094	...	...	...

PUBLIC DISPENSARIES.

Dispensaries at	Out-Patients.		
	M.	F.	T.
Georgetown No. 1	36	101	137
Do. No. 2	38	66	104
Do. No. 3	18	34	52
Albouy's Town Medical Station	13	6	19
Demerara River	28	...	28
Berbice do.	10	8	18
Upper Pomeroon River	17	7	24
Lower Pomeroon River	3	5	8
Moruca	...	...	...
Total	163	227	390

E. D. ROWLAND,
Acting Surgeon General.

Digitized by Google

Customs Notice.

LIST of "Unentered Goods" removed to the "Want of Entry Warehouse," under the authority of section 63 of the Customs Ordinance No. 7 of 1884, and not cleared therefrom during week ended 11th October, 1913.

Ship's Rotation.	Importing Vessel.	Marks.	Nos.	Number and Description of Packages and Description of Goods.	Consignee.	Receiving Store at which discharged.
344	J. Van Nassau...	W.M.G. N A	16531	1 cask Elec. Lamps	A. Gonsalves ...	Garnett's.
		P T F	23/25	3 cases Butter ...	P. C. T. Fook...	"
350	Nickerie ...	D'Aguiar Bros.	...	2 cases Bottle Caps ...	Order ...	"
	" ...	M. D'Andrade.	28	1 case Litho. Goods ...	" ...	"
	" ...	M.A.	1/2	2 cases Paint ...	M.A.D'Andrade	"
	" ...	"	3	1 case Ad. Matter ...	" ...	"
	" ...	Jas. Queen.	N/N	1 case Safety Razors ...	Order ...	
352	Berbice ...	R T & Co	35	1 case Mftd. Tobacco ...	" ...	"
		H G	124	2 cases " " ...	" ...	"
		A G P	125 N/N	1 case Cigars ...	A. Gonsalves ...	"
348	Sargasso ...	J I C	5664	1 case Sundries ...	Chapman's Ltd.	La Penitence.
"	" ...	"	5665	1 case Umbrellas ...	" ...	"
"	" ...	"	5666	1 case Buttons ...	" ...	"
"	" ...	2400	549 86	2 cases Hardware ...	Order ...	"
"	" ...	"	550	1 case Machine ...	" ...	"
"	" ...	"	553	1 case Pictures ...	" ...	"
"	" ...	"	554/9	6 cases Furniture ...	" ...	"
"	" ...	"	565	1 case Chairs ...	" ...	"
"	" ...	M.T.B. T	47/19	3 bales Paper ...	M. T. Brazao ...	"
"	" ...	L A G C	20/21	2 cases Ammonia ...	Order ...	
"	" ...	R. H. & S. Ltd. T. C. & S.	9460	1 bale Lantern Slides ...	" ...	
"	" ...	H T T E S Co.	12/13	2 cases Tea ...	" ...	
349	Parima ...	R. T. & Co.	7118	½ hhd. Tobacco in leaf...	" ...	Thom & Cameron.
"	" ...	"	1025	½ " " " ...	" ...	"
"	" ...	S.N.A.	5044	¼ " " " ...	" ...	"
"	" ...	"	1025	¼ " " " ...	" ...	"
"	" ...	S.W.	1/5	5 cases Oleomargarine...	" ...	"
"	" ...	Add.	1	1 pkg. Salmon ...	W.G.Harry&Co.	"
"	" ...	W. G. Harry	N/N	1 box Printed Matter ...	New Col. Coy.	"
"	" ...	D. T. & Co.	514213	1 case Books ...	"	"
349	Parima ...	Add.	N/N	1 bdle. Sticks ...	C. Mehler & Co.	Colonial B. Warehouse.
342	Puruni ...					
"	" ...	"	"	1 " " ...	Argosy Co. ...	"

Custom House,
Georgetown,
14th October, 1913.

J. M. REID,
Comptroller of Customs.

Digitized by Google

Mining Notice.

DEPARTMENT OF LANDS AND MINES,
1913.

of Prospecting Licences issued during the half-year ended 30th June, 1913.

FRANK FOWLER,
Commissioner of Lands and Mines.

No. of Prospecting Licence.	Name.	Remarks: Authorised to Prospect.
B 206	James Agrippa and Geo. Green	
B 207	Benj. McPherson Pellew and Cyril Oliver Matthews	
B 208	Simon Wills	
B 209	Joseph G. Clarkson	
B 210	James Andrew	
B 211	John Sobiah and Eleazer Gordon ...	Thomas A. Small, to 5.1.14.
B 212	Paul Emile Carty	
B 213	Francis Alexander Proctor, Wm. Corrica and Chas. Paul	
B 214	Jos. Benjamin Harris ...	Frederick Glasgow, to 7.1.14.
B 215	Edwd. A. Woodroffe	
B 216	Jas. Archer and Simon Yhap	
B 217	Edwin Lewis, Edwd. Lewis Harvey and Eastman Hopkinson	
218	Chas. Mayers and Herman Mayers	
219	Nicholas Luckie	
220	Joao Gomes Pimento	
221	Joaquin D'Abreu Serrao ...	Hubert Small, to 14.1.14.
222	Jos. Duncan and David Dickson	Thomas B. Archer, 16.1.14.
223	Samuel Hope	
224	Jno. H. Downer	
225	Thomas Rafferty ...	Adolphus Cummings, to 21.4.13.
226	Emanuel Drayton and John Tan Yow Li	
227	Henry P. Fleming and Jas. Nathaniel Benjamin	
228	Saml. A. Smith	
229	Jos. Maynard and Maria Arthur ...	Jas. N. Brotherson, to 26.1.14.
230	David John and Timothy I. M. Jupiter	
231	Alice Celina Roberts	
232	David Honibal, Jas. Hunte and Alfred De Souza Coelho	Ralph Downer, to 27.1.14.
233	Isaac Joseph	
234	Josephus Headly	
235	Annie De Heart	
236	Edwin Legall, Wm. Liverpool and Edgar Cecil McLean	Jos. McLean DeHeart, to 6.2.14.
237	Wm. Jacob Kenswil	
238	Edwin Legall, Wm. Liverpool and Manoel Coelho	
239	Edghill Nathaniel Lawrence	
240	John Augustus Emanuel Small	
241	Robert Rowe, John Pilgrim & Henry Pilgrim	Alex. Thomas, to 17.2.14.
242	Jos. Cumberbatch and Isaac Alnswick	
243	Claude John Cordon	
244	Wm. Boyce, Lawrence Joaquin De Silva	
245	James Wm. Browne	
246	Thomas Grant	
247	Amy McFarlane	
248	Thomas Alex. Thompson & Solomon Gocool ...	Moses Oscar Henry, to 4 3.14.
249	Charles Lucienne	
250	John Eleazer Francis	
251	John Martin	
252	Prince Patrick	
253	Edward Johnson James, Henry Otterbein James and Norman Ernest De Heart	
254	Solomon Neacher	
255	Alfred Aug. De Florimont ...	Abraham Lewis, to 16.3.14.
256	Lucy Anne Schoodt	
257	Louisa Jacobs ...	Geo. F. De Sebastian, to 18.3.14.
258	James A. Bowen ...	George Wilkie, to 21.3.14.
259	Hubert Moses and Daniel Assaye	
260	Ho-a-Shoo, Ltd.	
261	Princess Scotland ...	Sam. Pang, to 25.3.14.
262	Elliott Riley ...	Henry Scotland, to 2 .3.14.
	Henry Fraser, Nathaniel Yong & Yee Kai	
	The Mazaruni Co., Ltd. ...	J. H. Mathews, to 26.3.14.
	Cedric Smith	
	Joseph Watt and Joseph Benn	
	Joseph Carr and Nathaniel Venture	
	John Bell and Joseph Ferdinand	
	A. G. Bowers	
	Daniel Yhap	
	Samuel Harrop, Jos. Harrop, Isaac Fraser Philip Duncan and Josiah Harrop	
	John F. Stephens and Martin L. Stephens	
	Nathan Hilliman	
	Julia Woolford	
	Wm. Adonis and Marian Adonis ...	Charles Emanuel Barker, to 6.4.14.
	James Henry Jessemy	

Digitized by Google

LIST OF PROSPECTING LICENCES ISSUED—(Contd.)

Date of Issue.	No. of Prospecting Licence.	Name.	Remarks: Authorised to Prospect.
9.4.13	B 477	Nathaniel Wm. Dowding and Antonio Richard Gomes	
9.4.13	B 478	Martha Stewart Ethel Medas ...	Jonathan Stewart, to 8.4.14.
10.4.13	B 479	James Chan Cheong and Samuel Chin	
14.4.13	B 480	Moses Chin	James Hector, to 13.4.14.
14.4.13	B 481	David Collins and Moses Chin	
14.4.13	B 482	Sarah Douglas	Lazarus Douglas, to 13.4.14.
14.4.13	B 483	George Paris	Esau Paris, to 13.4.14.
14.4.13	B 484	Augustus Richmond and Jonathan Adol. Braise	
16.4.13	B 485	Herbert Allan Barnes, Jno. Scheffers and Fred. A. Barnes	
16.4.13	B 486	Randolf H. Kaster and Chas. P. Ashurst	
18.4.13	B 487	Daniel Archibald Brown	
18.4.13	B 488	James Andrews, Herman Lonke and Jas. Brathwaite	
18.4.13	B 489	Levi Jones and Saml. Johnson	
18.4.13	B 490	Charles Stephen Solomon	
18.4.13	B 491	Thomas Antoney White and E. N Phipps	
18.4.13	B 492	Charles Hezekiah Solomon	
19.4.13	B 493	Lucy Ann Phill	Wm. Nelson Phill, to 18.4.14.
21.4.13	B 494	Benjamin Thomas	
21.4.13	B 495	Philip Haynes	
21.4.13	B 496	George Dinklage	
21.4.13	B 497	Daniel Alex. Noble and James Benjamin	
22.4.13	B 498	Wm. Augustus Holder & Theophilus Abrams	
22.4.13	B 499	Wm. Josiah Adams and Peter Aug. Browne	
23.4.13	B 500	Thomas Aug. Fox and Wm. Henry Worrell	
23.4.13	B 551	John Alleyne and Joseph Yong	
23.4.13	B 552	Nadierali Shaw, Jas. J. Ferdinand and Jos. S. Persaud	
23.4.13	B 553	James Lam	John Johnson, to 22.4.14.
24.4.13	B 554	Joseph W. Henry and John Haywood	
24.4.13	B 555	Jas. Nelson Small and Jno. G. Veira	
25.4.13	B 556	Wm. King and Aug. Philip Sampson	
26.4.13	B 557	Benjamin Stephens	
26.4.13	B 558	Ebenezer Stephen and Augustus Toney	
26.4.13	B 559	Alfred Mansfield and S. Chung	
26.4.13	B 560	Saml. Barker	
26.4.13	B 561	Hectorine Wooding (spinster) ...	W. Layne, to 25.4.13.
28.4.13	B 562	Gibzean Rodney and Felix Fenty	
28.4.13	B 563	Donald Rose and Miriam Adams	
28.4.13	B 564	King C. Atkin and Agostinho Goveia	
28.4.13	B 565	Joseph Small and Elahibux	
28.4.13	B 566	Robert Augustus Johnson, Abishai Phill and Jno. Wright	
28.4.13	B 567	Emanuel Adolphus Thom, J. Nath. Griffith, Prince A. Morgan and Joseph Beckles	
28.4.13	B 568	James Tait and Rosey Mitchell	
28.4.13	B 569	Joseph Pedro, Joseph Williams and Hector Proctor	
29.4.13	B 570	Isaac Emar. Harris Chin, Moses Murray and Isaac Clementson	
29.4.13	B 571	Mabel Murrell	Josiah Haynes, to 28.4.13.
29.4.13	B 572	James Sampson and Alfred Veira	
29.4.13	B 573	Daniel S. Austin	
2.5.13	B 574	Prince Samuel	
2.5.13	B 575	Wm Roberts	
3.5.13	B 576	Chas. Benjamin Nials, Agnes Gonsalves and Frank Gonsalves	
5.5.13	B 577	Thomas Avon Rich and Robert Choy	
5.5.13	B 578	Nathaniel Daniel, Thomas Glasgow and George Greene	
5.5.13	B 579	Caroline Small	Thomas A. Small, to 4.5.14
6.5.13	B 580	James Marcus, George N. Griffith and Peter A. Gordon	
6.5.13	B 581	Jno. Greenidge and Arthur Devonish	
7.5.13	B 582	Wm. Nicholls	
7.5.13	B 583	Evan Wong	Chas. H. Solomon, to 6.5.14.
9.5.13	B 584	Joseph Phillips, Henry Carter and Jos. Too Chung	
10.5.13	B 585	Isaac E. H. Chin	
10.5.13	B 586	Nathaniel Clarke and Maria Rodrigues	
10.5.13	B 587	Saml. Edgar Williams and Saml. Wm. Bulcock	
10.5.13	B 588	Daniel Adolphus Maxwell	
10.5.13	B 589	Thomas Major, Jas. Brotherson and Nathan Venture	
13.5.13	B 590	Richard Thomas Amour	
13.5.13	B 591	Arthur Smith, Ramsingh and Ramprasaud	
13.5.13	B 592	Richard Hopkinson	
13.5.13	B 593	Alex. Blair	
13.5.13	B 594	Thos. Aug. Blair and Theodosius Glasgow	
13.5.13	B 595	Alfred Griffith, J. J. Ferdinand and Chan-a-Shing	
13.5.13	B 596	Edwin Cheong	J. E. Clementson, to 12.5.13.
13.5.13	B 597	Alex. Rodney and Jos. Waddell	
13.5.13	B 598	John Coates	
13.5.13	B 599	David Hall and George Winchester	
14.5.13	B 600	Chas. Duncan and Joseph Duncan	
15.5.13	B 601	Jas. Alex. H. Wong	
15.5.13	B 602	Benj. Toppin McNeill	

Digitized by Google

LIST OF PROSPECTING LICENCES ISSUED—(Contd.)

Date of Issue.	No. of Prospecting Licence.	Name.	Remarks: Authorised to Prospect.
15.5.13	B 603	Chas. Wooden and Francisco Ferreira	
15.5.13	B 604	Chas. Greene and Jno. Smith	
15.5.13	B 605	Josephine Mortley	
15.5.13	B 606	Joseph Bruce Bidulph, Jos. Robinson and J. Van Walter Scott	Benjamin Browne, to 14.5.14.
15.5.13	B 607	Wm. Augustus Charles, George Frank and Emanuel Augustus Hollingsworth	
15.5.13	B 608	John Jessamy, Robert Alstrom & Percival Allicock	
17.5.13	B 609	Joseph Barrington Shaw and Cyprian Thompson	
17.5.13	B 610	Thomas Freeman	
17.5.13	B 611	Wm. Corrica and Chas. Paul	
19.5.13	B 612	Nathaniel Harris and Joshua Gordon	
19.5.13	B 613	Theodore A. Grave-ande & Richard Hooper	
19.5.13	B 614	James Percy Rogers & Wm. Alex. Lambert	
19.5.13	B 615	Ezekiel Lewis	
19.5.13	B 616	Jacob Adams and John Ten Pow	
19.5.13	B 617	Edward Aloysius Sampson and Thos. Thompson	
19.5.13	B 618	Joseph Fields and Alex. Thomas	
19.5.13	B 619	Susan Haynes	
20.5.13	B 620	George Adams, E. Adonis & J. N. Nicholus	Sam. A. Blake, to 18.5.14.
20.5.13	B 621	James Washington	
21.5.13	B 522	Edwin Lewis, Edward Harvey, Wm. A. Browne and Jos. B. Shaw	
21.5.13	B 623	Josephine C. Vinton	
22.5.13	B 624	Frederick Willis	Henry Arthur Stevenson, to 20.5.14.
24.5.13	B 625	Alice Minerva Joseph	
26.5.13	B 626	Charles Marks	Edward White to 23.5.14.
26.5.13	B 627	Levi Nathaniel Tobin and John Nathaniel Johnson	
26.5.13	B 628	Christmas Layne, Damond Hamilton and Noel Layne	
26.5.13	B 629	James Edwards and Theophilus Edwards	
26.5.13	B 630	Hannah Stephens	
26.5.13	B 631	Philip Thomas & Stephenson Oliver Canter	Andrew Joseph Stephens, to 25.5.14.
27.5.13	B 632	Benjamin McLeod and Jno. McLeod [bury -	
27.5.13	B 633	Wm. Porter	
27.5.13	B 634	Saml. McGarrel	
27.5.13	B 635	Francis Christian and Isaac Christian	
28.5.13	B 636	Emanuel Mannie	
28.5.13	B 637	Thomas Eleazer Mercurius	
28.5.13	B 638	Alicia Alina Abraham	
28.5.13	B 639	Prince Broomes	Nathan Browne, to 27.5.14.
29.5.13	B 640	Wm. Francis Hinds and Henry Hinds	
31.5.13	B 641	George Henry Lewis & Sarah Johanna Cole	
31.5.13	B 642	Thomas Albert Moore	
2.6.12	B 643	Alfred Babb, Isaac Allie & James Richard	
2.6.12	B 644	Chas Davilar	
2.6.12	B 645	Henry B Alstrom & Thos N. DeFlorimont	
2.6.12	B 646	Nathaniel Stewart	
2.6.12	B 647	Henry Horatio Wilson	
2.6.12	B 648	Charles Walcott, Wm. Prince Martin and Man. Gonsalves	
2.6.12	B 649	Saml. Oscar Waldron and Jas Howard	
2.6.12	B 650	Israel Fraser, Saml. Adams and Benjamin Esau	
2.6.12	B 651	Joseph Christmas, Henry Browne and Jno. Baldeo	
4.6.12	B 652	Francisco Ferreira and Abdool Razart	
4.6.12	B 653	Alexander George and Wm. Tweete	
4.6.12	B 654	Bindasary Persaud and Solomon Jacob	
4.6.12	B 655	Fred. A. Hope, Jno. Savory and Dundee Davidson	
4.6.12	B 656	McL. Ogle, jnr., and S. Knights	
5.6.13	B 657	Anthony Auslin, Fred. Austin and Jas. W. Perez	
5.6.13	B 658	Jas. Roberts and Arabella Osborne	
5.6.13	B 659	George A. December. Jos. Deane and Jno. Cephas	Jas. Johnson, to 4.6.14.
6.6.13	B 660	Alfred Pierre Van Sluytman	
6.6.13	B 661	Edward Brathwaite and Henry Flemming	Isaac Manny, to 5.6.14.
7.6.13	B 662	Joseph Saunders	
7.6.13	B 663	Augustus Samuels and Thomas Chung	
7.6.13	B 664	Henrietta King	
7.6.13	B 665	Daniel Skeete, Wm. Skeete & Saml. Skeete	Wm. Andrews, to 6.6.14.
9.6.13	B 666	Alex. Williams and Tadj Mohammed	
9.6.13	B 667	Jas. Wm. Wharton	
18.5.13	B 668	David Honibal and Gannard Semple	
9.6.13	B 669	Nath. Philadelphia and Jno. Roberts	
9.6.13	B 670	Jno. Dos Santos	
9.6.13	B 671	Jas. Garette Hohenkirk and Victorine Rodrigues	Alfred Rhodius, to 8.6.14.
9.6.13	B 672	Benj. Andries	
9.6.13	B 673	Wm. R. Corrica	
10.6.13	B 674	Chas. C. Verwayen, Man. De Souza and Man. G. Henriques	
10.6.13	B 675	Francis Weatherspoon	
10.6.13	B 676	Jas. Adolphus Shallow and Chas. Rowland Johnson	
10.6.13	B 677	Duncan Horatio Harrison	

Digitized by Google

LIST OF PROSPECTING LICENCES ISSUED—(Contd.)

Date of Issue.	No. of Prospecting Licence.	Name.	Remarks: Authorised to Prospect.
10.6.13	B 678	Jas. Wharton and Jno. Barratt	
10.6.13	B 679	Antonio De Souza and Woodie Ogle	
11.6.13	B 680	Goopta, M., B.R., 660 of 1883	
11.6.13	B 681	Abdool Kadir and Abdool Razack	
11.6.13	B 682	Allen Layne and Saml. Chin	
11.6.13	B 683	Mary Chung Shee	P. W. Shing, to 10.6.14.
11.6.13	B 684	Roopchana and Nathaniel De Hayle	
11.6.13	B 685	Jno. Carto	George Nathan. Harris, to 10.6.14.
11.6.13	B 686	James Belgrave, Saml. Edwards & Matilda Angela Gunning	
12.6.13	B 687	Saml. Gabriel and C. Miller	
13.6.13	B 688	Edwd. Ashby Husbands	
13.6.13	B 689	Timothy Semple	
13.6.13	B 690	Caleb Headley	
13.6.13	B 691	Herbert Walker	
13.6.13	B 692	Percival Johnson	
14.6.13	B 693	Jos. C. Collymore and Henry Codrington	
16.6.13	B 694	Jas. Fa fair	
16.6.13	B 695	Jas. Smith and Man. Dias ...	Sam. Adams, to 15.6.14.
16.6.13	B 696	Jno. Hunte	
16.6.13	B 697	Chas. Nedd	
16.6.13	B 698	Edward Leacock and Joseph Jessamy	
16.6.13	B 699	Chas. Duncan and Saml. Sue	
16.6.13	B 700	Robt. A. Gravesande and Jos. A. De Souza	
16.6.13	B 701	Antonio Syndicate	Robert Threlfall, to 15.6.14.
17.6.13	B 702	Ralf Ellis	
17.6.13	B 703	Saml. Graves	
17.6.13	B 704	Allen Fraser and Jno. De Souza	
17.6.13	B 705	Peter Solomon, Jos. August & Wm. August	
17.6.13	B 706	Fred. Spooner, Robert Thompson and Abraham Spooner	
17.6.13	B 707	Henry Nero Austin	
18.6.13	B 708	Gopee Singh and Dallipsingh	
18.6.13	B 709	Jacob McDonald	
18.6.13	B 710	James Bovell	
18.6.13	B 711	Cleta Williams and Ernest De Costa	
18.6.13	B 712	Jas. Butler	
18.6.13	B 713	Chas. Leung and Chas. W. Craig	
18.6.13	B 714	Edwd. A. Ramsay and Alfred Veira	
20.6.13	B 715	Henry Joseph	Jos. Daly, to 19.6.14.
20.6.13	B 716	Marie Josephine Castagne ...	S. A. Thompson, 19.6.14.
21.6.13	B 717	Ruth Maria Robinson	Nathaniel Edwards, to 20.6.14.
21.6.13	B 718	Ernest McAllister	
21.6.13	B 719	Glasteer Jacobs	
23.6.13	B 720	Archibald Callender and Jos. Benjamin	
23.6.13	B 721	Amos Sam and Henry Gaskin	
23.6.13	B 722	Wm. Alex. George and Alex. Goring	
23.6.13	B 723	Daniel Alex. Babb, Jacintho Dias and Jas. A. Beckles	
23.6.13	B 724	Isabella Pollydore	Emanuel Giddings, to 22.6.14.
23.6.13	B 725	Henry Lewis and Albert Thornhill	
24.6.13	B 726	Charlton Williams, Luke Williams, Frederick Williams and Jas. Smith	
24.6.13	B 727	Ho-a-Shoo, Ltd.	Chas. Bernard, to 23.6.14.
24.6.13	B 728	Hy. Kwang and Minache	Chas. Bernard, to 23.6.14.
25.6.13	B 729	Man. Gomes Henriques & Manoel De Souza	
25.6.13	B 730	Francis Proctor and Victorine Rodrigues	
25.6.13	B 731	Benj. Martin and Jas. Campbell	
25.6.13	B 732	Prince Henry, Jas. Davis, Man. Rodrigues	
25.6.13	B 733	Henry Hinds, Richard Liverpool, Jas. Sobers and Wm. Duncan	
25.6.13	B 734	Wm. Parkinson and Geo. Fernandes	
25.6.13	B 735	Moses Dorsett and John Humphrey Byer	
25.6.13	B 736	Jose Gonsalves	Jno. Threfall, to 24.6.14.
26.6.13	B 737	Chung Fat	Jno. Philander, to 25.6.14.
26.6.13	B 738	Hy. Kwang	Geo. Husbands, to 25.6.14.
30.6.13	B 739	Chung Fat, Saml. Chung, Choy Lim and Chin Tai Choy	Jno. Philander, to 29.6.14.
30.6.13	B 740	Robert Holder	
30.6.13	B 741	Clarence Brown, Jas. Daniel and Jas. Pollydore	
30.6.13	B 742	Jno. Azore, Cogwell Adams, Robert Daniel and David Jones	
30.6.13	B 743	R. Hill, W. Listall, B. Jones & Hurpershad	
30.6.13	B 744	Horatio Walcott, Manoel Fernandes I, Manoel Fernandes II, Jno. Loukami	
30.6.13	B 745	Geo. Beckles, Parrag (Maraj), Jos. A. John	
30.6.13	B 746	Jos. Gangersingh and James Berridge	
30.6.13	B 747	Jno. Smith Hamilton and Jos. Prince	
30.6.13	B 748	Guiana Syndicate	Henry Watson, to 29.6.14.
30.6.13	B 749	Aug. Montrose, Cyril Oliver Matthews and Geo. N. Forte	
30.6.13	B 750	Geo. Nathaniel Forte and Geo. Stephens Irwin	
30.6.13	B 751	Arthur W. Dickie and S. J. A. Joe ...	S. J. A. Joe, 29.6.14.

Digitized by Google

LIST OF PROSPECTING LICENCES ISSUED—(Contd.)

BARTICA.

Date of Issue.	No. of Prospecting Licence.	Name.	Remarks Authorised to Prospect.
2.1.13	B 375	Manoel Veira	
3.1.13	B 376	Hy. Stanislaus Vanderhyden for self and Sarah Elvira Tullock	
13.1.13	B 377	James Gentle and James Taite	
13.1.13	B 378	Saml. Li and Joseph Saunders	
18.1.13	B 379	Chas. Theophilus Cox and Abraham Van-	
3.2.13	B 380	Manoel Alex. Goring [derhyden	
3.2.13	B 381	Antonio Texeira Da Silva	
3.2.13	B 382	Colin Williams	
5.2.13	B 383	Hy. Stanislaus Vanderhyden and Sarah Elvira Tullock	
5.2.13	B 384	Joseph Douglas & Albert Augustus Daniels	
7.2.13	B 385	Troytan Phillips and Samuel Li	
19.2.13	B 386	Fitzgerald Jones, Alfred Theophilus Brummell and Jos. Hughes	
21.2.13	B 387	Daniel Austin, Albert Holder and Wm. Richardson	
5.3.13	B 388	Edward Adolphus Doris	
8.3.13	B 389	George Van Lange and Edwd. Wilson	
11.3.13	B 390	Abraham Augustus Webster and Jno. Theodore Gentle	
11.3.13	B 391	Edwd. Laurence, Joseph Cato, Philip Thomas, Thomas Adams & Wm. Christian	
13.3.13	B 392	George Chong and Saml. Li	
14.3.13	B 393	Gabriel Roberts and Saml. McKenzie	
17.3.13	B 394	George Clarke	
17.3.13	B 395	Emanuel A. Roach	
27.3.13	B 396	Jacob Solomon, Wm. Hendricks and Benjamin Weeks	
27.3.13	B 397	Andrew Fraser, Angus Cæsar and Joseph Hector	
2.4.13	B 398	Charles Augustus Hunter	
2.4.13	B 399	James Rock	
4.4.13	B 400	Benj. Kingston	
8.4.13	B 501	James Grant	
9.4.13	B 502	Manoel Veira	
14.4.13	B 503	Wm. Briggs, Matthew Fitz Thomas Grimes and Alex. Dellamy	
15.4.13	B 504	Elcott Edward Winter	
16.4.13	B 505	Frederick Daniel and M. Vieira	
16.4.13	B 506	Sam Major	
24.4.13	B 507	Grandison Nathaniel Collins	
28.4.13	B 508	Emanuel Harris	
28.4.13	B 509	Isaac Sobers, Jeremiah Phillips and Augustus Amelia Grant	
28.4.13	B 510	George Edward Cornelius and Robert Adolphus Wishropp	
29.4.13	B 511	Joseph Henry Muller and Wm. O'Brien	
1.5.13	B 512	Elizabeth Dash	
3.5.13	B 513	Thomas De Chalus and Wm. Henderson	
5.5.13	B 514	Benj. Thomas Lynch, Robert Adolphus Rogers, nth Kerenepat Eliza Goring and Man. Alex. Goring	
13.5.13	B 515	Jno. Wills	
13.5.13	B 516	Silas Blake	
16.5.13	B 517	David Mercurius	
16.5.13	B 518	Thomas Nathaniel Herod	
16.5.13	B 519	Alex. Hutson	
19.5.13	B 520	Charles Cozier, Innis Matthews, George Cozier and Henry Williams	
23.5.13	B 521	Joseph Smith	
26.5.13	B 522	James Hunte, Jas. Alex. McDonald, Alex. Thomas, Simon Jones and Simon Goliath Jacob Hodge	
28.5.13	B 523	Ernest Brathwaite	
30.5.13	B 524	Alfred Theo. Brummell & Edward London	
4.6.13	B 525	Francis Jacobs and Man. Veira	
5.6.13	B 526	Thomas De Chalus and Wm. Henderson	
6.6.13	B 527	Hubert Likay and George Chong	
6.6.13	B 528	Thomas Theophilus Hamilton and Charles Gay	
9.6.13	B 529	Adolphus Nathaniel Philips and Walter Chong	
11.6.13	B 530	Fitz Walcott and Francis France	
11.6.13	B 531	Fitz Walcott	
12.6.13	B 532	Manoel Jose De Freitas & Urias Johnson	
12.6.13	B 533	Manoel Jose De Freitas	
12.6.13	B 534	Marie Josephine Castages and Edward Matthews	
13.6.13	B 535	James Clarke and Antony De Castro	
13.6.13	B 536	Manoel Alex. Goring	
18.6.13	B 537	Victor Gravesande, Benj. Donaldson Walter Campbell and Wm. Courian	
18.6.13	B 538	Napleton Norman King	
24.6.13	B 539	Emil Legay	
25.6.13	B 540	Henry Young	
27.6.13	B 541	George R. Marlow and Moses P. Walker	
27.6.13	B 542	Prince Henry, Jno. Anderson and Manoel Mendonça	

Digitized by Google

LIST OF PROSPECTING LICENCES ISSUED—(Contd.)

TUMATUMARI.

Date of Issue.	No. of Prospecting Licence.	Name.	Remarks: Authorised to Prospect.
7.1.13	B 161	Jno. Albert Murray	
28.1.13	B 162	Jamieson W. Albert	
29.1.13	B 163	James Howell	
10.2.13	B 164	George Ellis and David Giliard	
12.2.13	B 165	Alfred Rohlehr and George Laurent	
14.2.13	B 166	Jno. Bobb and Theresa Trotman	
26.2.13	B 167	Herbert Fred. Gallienne	
28.2.13	B 168	Robt. Nathaniel Pollard	
3.3.13	B 169	Peter Jarad and David Phillander	
4.3.13	B 170	Wm. Robinson and Jas. Bobb	
7.3.13	B 171	Augustus Brathwaite and Jno. Reeves	
7.3.13	B 172	James Yarde	
11.3.13	B 173	Jno. L. Fernandes	
13.3.13	B 174	P. A. McLean and E. J. Robello	
17.3.13	B 175	Ebenezer Rogers	
17.3.13	B 176	Jno. Inniss and Jos. Rodney	
1.4.13	B 177	Peter Alex. Campbell	
9.4.13	B 178	Wm. Andrews	
9.4.13	B 179	Joshua Sobers	
19.4.13	B 180	Jas. Mansfield, Wm. Magarell and Wm. Martins	
21.4.13	B 181	Eugene Thompson, Elias Sample & Edwd. Sampson	
29.4.13	B 182	Augustus Smith and Frederick Dawson	
30.4.13	B 183	Saml. James Beaton, Gliem De Casto and Robert Griffith	
16.5.13	B 184	Saml. Duncan Grant	
18.6.13	B 185	Thomas Bollers	
24.6.13	B 186	Joseph Weekes	
26.6.13	B 187	Caleb Henry	
30.6.13	B 188	Fred. Augustus Gibbons	

MORAWHANNA.

2.1.13	B 688	Jno. Trotman, Horatio Daniels and Jos. Blackman	
3.1.13	B 689	Jas. Chu and Hubert Inniss	
21.1.13	B 690	George Gonputh	
21.1.13	B 691	Wm. Cornelius Kewley	
21.1.13	B 692	Clothilda Isabella Leung and Thomas Cornelius Alves	
21.1.13	B 693	Wm. Clarke and Joseph Mentore	
7.2.13	B 694	Francis Shepherd and Timothy Maynard	
18.3.13	B 695	Wm. Benjamin & Prince Arthur Millington	
25.3.13	B 696	Simon Peter Jack	
26.3.13	B 697	Titus Gulliver & Joshua Winfred Barrington	
28.3.13	B 698	Jno. Wong and Jos. Allen	
31.3.13	B 699	Louisa Agatha Murray Leung, Jno. Augustus Ferreira	
31.3.13	B 401	Caroline Poon	
10.4.13	B 402	Jno. Goodluck, Jas. Nurse & Jas. Aug. Nurse	
10.4.13	B 403	Hubert Duncan Finlayson	
21.4.13	B 404	Ramsawack, M. C. R., No. 105 of 1899 and Nathan Joseph	
26.4.13	B 405	Jonathan Josiah Jervis & Mortimer Wilson	
28.5.13	B 406	Solomon Jervis	
28.5.13	B 407	Joseph Daniel Webster & Maurice Alberga	
9.6.13	B 408	Edgar Atheling Campbell	
9.6.13	B 409	Jas. Bailey and Ernest Hollingsworth	
11.6.13	B 410	Saml. Oscar Carter	

ARAKAKA.

13.1.13	B 115	J. A. Hazort, Adam Fowler and Geo. Green	
3.2.13	B 116	Jos. Christopher Clark & Ernest Worrell	
7.2.13	B 117	Felix Harte	
10.2.13	B 118	Nath. Charles and W. F. Durant	
10.2.13	B 119	Edwin L. Backer and James Jones	
17.2.13	B 120	Wm. Sampson	
24.2.13	B 121	Adol. Richard, Wm. Davidson & Geo. Primus	
3.3.13	B 122	Nathaniel Gray	
17.3.13	B 123	Charles Evelyn	
25.3.13	B 124	Dalton Griffith and Wm. Damsel	
7.4.13	B 125	Wm. White and Edwd. Phillips	
7.4.13	B 126	Man. Goveia	
14.4.13	B 127	T. A. Charles	
21.4.13	B 128	I. A. Murray and Saml. Wharton	
13.6.13	B 129	Emanuel Cole	
28.6.13	B 130	Thomas Grogan and Hilda Payne	

TOWAKAIMA.

3.1.13	B 1864	Francis Jacobs	
1.2.13	B 1865	Jas. Campbell Russell	
24.6.13	B 1866	Joseph Greene and Cyril Farnum	
24.6.13	B 1867	Wellington Hezekiah Norville	

Digitized by Google

LIST showing the number and description of all Strays in Pound at the following Pounds in the Colony, on the last day of the week ending Saturday, October 11, 1913, in accordance with Section 14, Ordinance 1 of 1866.

Name of Pound.	When brought to the Pound.		Name of Party Bringing.	Name of Party Sending.	Place from whence Stray was sent.	Description of Animal.	Brand, Marks, Colour, &c.	Remarks.
	Date.	Hour.						
DEMERARA—								
Sparendaam ...	7.10.1913	10.30 a.m.	P.C. 2155 Manderville	E. Shore	Sparendaam P. Road	Ewe Goat	No brand. Grey.	
Beterverwagting ...	Nil	Nil	Nil	Nil	Nil	Nil	Nil	
Vigilance ...	Nil	Nil	Nil	Nil	Nil	Nil	Nil	
Enfield ...	7.10.19 3	12.30 p.m.	M. Rodney	J. F. Laughton	Cove & John	Ewe Sheep	Left ear spl t. Brown.	
Do. ...	11.10 1913	3.00 p.m.	Rambajan	Rambajan	Golden Grove	Ewe Sheep	Left ear cut. Brown.	
Mahaica ...	Nil	Nil	Nil	Nil	Nil	Nil	Nil	
Cane Grove ...	Nil	Nil	Nil	Nil	Nil	Nil	Nil	
Mahaicony ...	4 10.1913	9.30 a.m.	Amarally	Aziz	Pln. Felicity	Cow	JS	
Do. ...	4.10.1913	9.30 a.m.	Amarally	Aziz	Pln. Felicity	Heifer Calf	16 right hip. Black.	
Vreed-en-Hoop ...	Nil	Nil	Nil	Nil	Nil	Nil	No brand. Cream.	
La Grange ...	Nil	Nil	Nil	Nil	Nil	Nil	Nil	
Fellowship ...	Nil	Nil	Nil	Nil	Nil	Nil	Nil	
Stewartville ...	Nil	Nil	Nil	Nil	Nil	Nil	Nil	
Vergenoegen ...	Nil	Nil	Nil	Nil	Nil	Nil	Nil	
ESSEQUEBO—								
Aurora ...	Nil	Nil	Nil	Nil	Nil	Nil	Nil	
Capoey ...	Nil	Nil	Nil	Nil	Nil	Nil	Nil	
Suddie ...	11.10.1913	4.20 p.m.	Kissa	W. J. Calder	Golden Fleece	Ewe Sheep	No brand. Dark brown	
Anna Regina ...	Nil	Nil	Nil	Nil	Nil	Nil	Nil	
Leguan ...	Nil	Nil	Nil	Nil	Nil	Nil	Nil	
Sans Souci ...	Nil	Nil	Nil	Nil	Nil	Nil	Nil	
Bartica ...	Nil	Nil	Nil	Nil	Nil	Nil	Nil	
Mora Chatna ...	Nil	Nil	Nil	Nil	Nil	Nil	Nil	
Arakaka ...	Nil	Nil	Nil	Nil	Nil	Nil	Nil	
BERBICE—								
Weldaad ...	11.10.1913	2.30 p.m.	Mary Fraser	Mary Fraser	Paradise Prov. Land	Ewe Goat	Both ears cut V. Black.	
Do. ...	11.10.1913	2.30 p.m.	Mary Fraser	Mary Fraser	Paradise Prov. Land	Ewe Goat	Right ear cut V. Black and white.	
Fort Wellington ...	11.10.1913	2.30 p.m.	Mary Fraser	Mary Fraser	Paradise Prov. Land	Ram Kid	No brand or mark. Black and white.	
Blairmont ...	Nil	Nil	Nil	Nil	Nil	Nil	Nil	
Albion ...	Nil	Nil	Nil	Nil	Nil	Nil	Nil	
Whim ...	29.9 1913	6.20 a.m.	L.-Sgt.-Mjr. Strick	L.-Sgt.-Mjr. Strick	Whim Station Yard	She Ass	M left shoulder. Dark brown.	
Do. ...	29.9.1913	6.00 a.m.	L. Sgt.-Mjr. Strick	L.-Sgt.-Mjr. Strick	Whim Station Yard	He Ass	AC right hip. Brown.	
Do. ...	2.10.1913	12.20 p.m.	T. Williams	R. B. Butts	Jones Public Road	She Ass	M left shoulder. Grey.	
Do. ...	6.10.1913	3.35 p.m.	Katwarroo	Katwarroo	Jones	He Ass	65 right hip. Brown.	
Do. ...	7.10.1913	12.50 p.m.	E. Collins	E. Collins	Bloomfield	She Ass	BC left leg. Dark brown.	
Tarlogie ...	7.10 1913	12.50 p.m.	E. Collins	E. Collins	Bloomfield	He Ass	Brand not legible. Dark brown.	
No. 51 ...	Nil	Nil	Nil	Nil	Nil	Nil	Nil	
No. 63 ...	Nil	Nil	Nil	Nil	Nil	Nil	L	
Eliza and Mary ...	11.10.1913	11.30 a.m.	Koorchan	A. Rachaman	No 63 Public Road	Cow	29 right hip, S O 19 right leg. Brown.	
	Nil	Nil	Nil	Nil	Nil	Nil	Nil	

Week ending 4.10.13.
Week ending 4.10.13.

BRITISH GUIANA.

DEPARTMENT OF LANDS AND MINES,

Georgetown, Demerara,
18th September, 1913.

RETURN of Grants, Licences, etc., issued, transferred, renewed and cancelled during the month of August, 1913.

FRANK FOWLER,
Commissioner of Lands and Mines.

No.	Name.	Locality.	Acres.	Date.
		GRANTS.		
		DEMERARA.		
5507	B. Bacchus ...	Left bank Mahaicony creek, at a place known as "Gordon Table," commencing at a paal about 4 miles above the Kokerite creek, and below Licence No. 3,023. (Absolute Grant in lieu of Homestead Grant No. 3,333.)	5	7.8.13.
5508	Koylass, M., No. 60, ex "Malabar," 1880	Right bank Mahaicony creek, commencing at a paal at the south eastern boundary of Grant No. 2,047, held by Dookie.	25	16.8.13.
5509	Dripal, M., No. 1,460, of 1890.	Right bank Mahaicony creek, commencing at a paal at the back boundary of Grant No. 2,047, 50 roods from the south eastern boundary paal.	5	"
5510	Chitri, M., No. 41,793, ex "Sheila," 1889.	Right bank Mahaicony creek, commencing at a paal at the south eastern boundary of Grant No. 3,281.	8	"
5511	Gopi, M., No. 70,062 ex "Ganges," 1895.	Right bank Mahaicony creek, commencing at a paal at the north eastern boundary of Grant No. 3,252.	25	"
5512	Dheerjaram, M., No. 61, ex "Casual," 1864	Left bank Mahaicony creek, commencing at a paal 5 roods above Grant No. 1,796, and about 420 roods above Johanna creek.	25	"
		ESSEQUIBO.		
5513	J. W. Johannis ...	West side Fort Island, commencing at a paal at the northern extremity of the island.	10.96	16.8.13.
5514	G. D. Henry ...	West side Fort Island, commencing at a paal about 119 roods above the northern extremity of the island.	10	"
5515	J. McKenzie ...	West side Fort Island, commencing at a paal about 23 roods above Richards' Path.		"
5516	A. L. deCamp ...	West side Fort Island, commencing at a paal about 100 roods below Richards' Path, and next to and below a tract of 10 acres surveyed for Ennis de Camp.	5	"
5517	Lutchman, M., B. R., No. 647 of 1873.	Big Dukalabu Island, commencing at a paal about 336 roods from the northern extremity of the island and next to and below a tract of 5 acres surveyed for Jane Matthews.	5	"
5518	Jane Matthews ..	Big Dukalabu Island, commencing at a paal about 347 roods from the northern extremity of the island, next above Grant No. 5,517.	5	"
5519	Goolabia, F., B.R., No. 720 of 1883.	Big Dukalabu Island, commencing at a paal about 357 roods from the northern extremity of the island, next above Grant No. 5,518.	5	"
5520	Ramsewak, M., B. R., No. 634 of 1882.	Big Dukalabu Island, commencing at a paal about 369 roods from the northern extremity of the island, next above Grant No. 5,519.	5	
5521	Alex. Graves ...	East side Great Troolie Island, commencing at a paal about 570 roods from the southern point of the island, being the northern portion of Grant No. 3,534, now cancelled.	5	"
5522	C. Evans ...	East side Great Troolie Island, commencing at a paal about 547 roods from the southern point of the island, next above Grant No. 5,521.	5	"
5523	C. A. Forte, Jnr. ...	Lot No. 10, Third Avenue, Bartica.	.25	"
5524	Chung-Yow ...	Right bank Pomeroon river, commencing at a paal on the lower boundary of Grant No. 3,704, and about 2¼ miles above Wakapou creek, on the opposite bank.	25	"
5525	Protector of Indians ..	Right bank Moruca river, at a place known as Hobo, commencing at a paal about 1¼ miles below Acquero.	1	"

Digitized by Google

GRANTS.

BERBICE.

No.	Name.	Locality.	Acres.	Date.
5526	H. S. Colthurst	Right bank Ikuruwa creek, right bank Canje creek, commencing at a paal about 25 roods below the Koyeri creek, next above Grant No. 4,686.	25	16.8.13.
5527	John Lambert	Right bank Canje creek, commencing at a paal about 32 roods above the mouth of the Sandaker creek.	25	,,
5528	M. Pereira	Right bank Canje creek, commencing at a paal about 57 roods above the mouth of the Sandaker creek.	5	,,
5529	T. Canterbury	Right bank Canje creek, commencing at a paal about 110 roods above the Yarcosari creek.	10	,,
5530	S. Thomas	Right bank Canje creek, commencing at a paal about 200 roods above Hooma creek, and 2 roods below a creek known as Coffee Gutter.	10	,,
5531	C. V. Bobb	Right bank Canje creek, commencing at a paal about 227 roods below Brotherson creek, next below Grant No. 4,647.	5	,,
5532	W. H. Lewis	Right bank Canje creek, commencing at a paal about 219 roods above Brotherson creek, 5 roods above a tract of 25 acres surveyed for Joseph Rudder.	5	,,
5533	J. A. Richards	Right bank Canje creek, commencing at a paal about 194 roods above Brotherson creek, next above Grant No. 5,323.	10	
5534	Jos. Rudder	Right bank Canje creek, commencing at a paal about 209 roods above Brotherson creek, next above Grant No. 5,533.	25	,,
5535	R. T. January	Left bank Canje creek, commencing at a paal about 760 roods above Cabojary creek, next below Grant, No. 5,426.	10	,,
5536	Sprostons, Ltd.	Left bank Canje creek, commencing at a paal about 325 roods below the Barakara creek, next below Grant No. 3,676.	5	,,
5537	W. Harlequin	Left bank Canje creek, commencing at a paal about 115 roods above the Barakara creek, 5 roods above Grant No. 1,418.	10	,,

HOMESTEAD GRANTS.

DEMERARA.

5538	Holi Sing, M., No. 102,123, ex "Forth," 1906.	Right bank Hauraruni creek, right bank Demerara river, commencing at a paal on the Kautabally creek.	4.83	16.8.13.
5539	Bhagwat, M., No. 1,340, of 1886.	Right bank Hauraruni creek, right bank Demerara river, commencing at a paal about 20 roods above the Kautabally creek.	4.78	,,
5540	A. Leeman	Right bank Hauraruni creek, right bank Demerara river, commencing at a paal about 35 roods above the Kautabally creek.	4.88	,,
5541	Jhoree, M., No. 70,131, en "Ganges," 1895.	Right bank Hauraruni creek, right bank Demerara river, commencing at a paal about 50 roods above the Kautabally creek.	4.90	,,
5542	Gobind, M., No. 57,177, ex "Brenda," 1892.	Right bank Hauraruni creek, right bank Demerara river, commencing at a paal about 65 roods above the Kautabally creek.	5	,,
5543	Biput, M., No. 77,709, ex "Brenda," 1898.	Right bank Hauraruni creek, right bank Demerara river, commencing at a paal about 81 roods above the Kautabally creek.	5	,,
5544	Dwarka, M., No 86,481, ex "Ems," 1900.	Right bank Hauraruni creek, right bank Demerara river, commencing at a paal about 96 roods above the Kautabally creek.	4.93	,,
5545	Mahataub, M., No. 589, ex "Racehorse," 1867	Right bank Hauraruni creek, right bank Demerara river, commencing at a paal about 111 roods above the Kautabally creek.	4.83	,,
5546	Levia Hayes	Left bank Demerara river, commencing at a paal about 230 roods above the Kutuwalikabra creek, at Tibicourcuyah, 28 roods above Grant No. 2,972.	5	,,

LICENCES OF OCCUPANCY.

DEMERARA.

No.	Name.	Locality.	Acres.	Term.	Date.
A 350	Bipat, M., B. R., No. 1,670 of 1886.	Left bank Abary creek, commencing at a paal at the north western extremity of Grant No. 3,361, issued to Jewdhun.	100	20 years from 1.4.13.	30.7.13.
A 353	Rajmohun, M., No. 203, ex "Trevelyan," 1867	Right bank Mahaica creek, being the southern half of the Company's Path between Plantations Chapman's and Gehruchy and Ruyters.	12	21 years from 28.8.13.	28.8.13.

Digitized by Google

No.	Name.	Locality.	Acres.	Term.	Date

LICENCE OF OCCUPANCY.

ESSEQUIBO.

A 351	Bartica Agricultural Estates, Ltd.	Right bank Mazaruni river, at a place known as "The Hills," commencing about 1 mile above Bartica point.	7500	99 years from 1.8.13.	1.8.13.

BERBICE.

A 352	Abary Plantation, Ltd.	Right bank Abary creek, being the Government Reserve in front of Grant No. 5,196.	23.25	D.H.M.P.	14.8.13.
A 254	H. Y. Delafons, as Attorney of the Trustees of the Estate of J. McConnell, decd.	Left bank Courantyne river, in rear of Lots 77, 79 and 80, commencing at the upper back corner of Lot No. 77.	437.21	,,	28.8.13.

WOOD-CUTTING LICENCES.

DEMERARA.

A 609	S. J. Persaud ...	Left bank Mahaicony creek, commencing at a point about 60 roods below First Savannah Creek, on the opposite bank, next to and above Grant No. 3,326 held by William Toney.	100	1 year from 6.8.13.	6.8.13.

PERMISSIONS UNDER CLAUSE 65.

ESSEQUIBO.

No.	Name.	Locality.	Date of Expiry.	Date of Issue.
1206	Thom & Cameron, Ltd., as Assignees of Ernest Farnum.	To cut scattered crabwood trees on the right bank of the Barama river, extending upwards from a point one mile below Hoorie creek, on the opposite bank to Meecoora creek with a depth inwards of 300 roods.	31.3.14.	2.8.13.
1207	J. C. Vinton ...	To occupy ½ acre of Crown land at Aremu Landing, Big Aremu creek, Cuyuni river, next above the Lot held by Manoel Vieira, under Permission No. 1,162, being Lot No. 3.	,,	15.8.13.
1208	J. Fernandes ...	To occupy Lot No. 4 at Pigeon Island Landing, left bank Cuyuni river, for business purposes, said Lot being situate about 1,100 roods below the mouth of the Aranka creek.	,,	,,

PERMISSIONS UNDER CLAUSE 67 (1).

TO CONSTRUCT AND USE A TIMBER PATH.

218	Demerara Development Co., Limited.	To construct and use a Timber Path 200 roods in length by 4 roods in width along the northern boundary of Grant No. 4,231, situate on the left bank of the Essequibo river, at Agatash.	1.8.14.	2.8.13.

No.	Name.	Locality.	Acres.	Term.	Date.

RENEWALS.

WOOD-CUTTING LICENCES.

DEMERARA.

A 308	M. Charles ...	Right bank Kurukyku creek, right bank Kuruabaru creek, right bank Demerara river.	185	1 year to 31.3.14.	6.8.13.
A 527	T. Craig ...	Right bank Tenabu creek, left bank Demerara river.	690	1 year to 17.7.14.	18.8.13.
A 519	Pimento & D'Oliveira...	Left bank Haimaruni creek, right bank Demerara river.	207	1 year to 3.9.14.	20.8.13.
A 513	M. P. Comacho ...	Between the Elizabeth and Maibia creeks, right bank Demerara river.	314	1 year to 29.7.14.	22.8.13.
A 454	E. B. Gordon ...	Left bank Mahaicony creek.	68	1 year to 11.7.14.	29.8.13.

Digitized by Google

RENEWALS.

WOOD-CUTTING LICENCES.

ESSEQUIBO.

No.	Name.	Locality.	Acres.	Term.	Date.
A 505	E. A. Matthews	Right bank Wiapi creek, left bank Cuyuni river.	1340	1 year to 11.7.14.	18.8.13.

BERBICE.

No.	Name.	Locality.	Acres.	Term.	Date.
A 540	J. T. Sauers	Left bank Mambacca creek, right bank Berbice river.	320	1 year to 30.7.14.	6.8.13.
A 539	A. Kersting	Right bank Ituni creek, left bank Berbice river.	315	1 year to 31.7.14.	8.8.13.

PERMISSIONS UNDER CLAUSE 65.

No.	Name.	Locality.	Term.	Date.
1111	Subwa	To occupy 5 acres of Crown land on the right bank of the Amacura river, 300 roods above Sawaikum creek.	1 year to 31.3.14.	6.8.13.

PERMISSIONS UNDER CLAUSE 67 (2.)

No.	Name.	Locality.	Term.	Date.
219	J. Solomon	To occupy a tract of Crown land not exceeding 5 acres situate on the right bank Aritak creek, left bank Pokerero creek, right bank Kamuni creek, left bank Demerara river.	1 year to 25.5.14.	6.8.13.

EXTENSIONS.

WOOD-CUTTING LICENCES.

No.	Name.	Locality.	Acres.	Term.	Date.
A 35	H. Benjamin	Left bank Kuruabaru creek, right bank Demerara river.	600	6 months to 3.10.13.	6.8.13

TRANSFERS.

WOOD-CUTTING LICENCES.

Transferrer.	Transferee.	No. and Description.	Date.
Daniel Sinclair	Mary E. Mordle	Licence No. A352, to cut wood on 886 acres, left bank Maberi creek, left bank Waratilla creek, right bank Kamuni creek, left bank Demerara river.	22.8.13.

CANCELLATIONS.

HOMESTEAD GRANTS.

No.	Name.	Locality.	Acres.	Date.
5471	Ramkalli, M., No. 60,909, ex "Jura," 1893.	Left bank Pomeroon river, commencing at a paal one rood above a tract surveyed for Malhu, and about 86 roods above the Wanasurukuru creek, on the opposite bank.	5	31.7.13.

LICENCES OF OCCUPANCY.

No.	Name.	Locality.	Acres.	Date.
2303	Charles Fraser	Left bank Pomeroon river commencing 5 roods above a tract formerly in the occupancy of L. E. Campbell.	100	30.8.13.

Digitized by Google

No.	Name.	Locality.	Date.
		BALATA LICENCES.	
A 1262	Bartica Syndicate, Ltd.	Left bank Demerara river, from Tenabu creek, to 1 mile above Nerva creek, in rear of private property.	29.8.13.
A 1263	Do.	...Left bank Demerara river, from 1 mile above Nerva creek, to ½ mile below Aroabaia creek, in rear of private property.	,,
A 1264	Do.	...Left bank Demerara river, from ½ mile below Aroabaia creek, to Arimabu creek, in rear of private property	,,
A 1265	Do.	..Right bank Demerara river, from Waramalli creek, to a point ½ mile above Loo creek, in rear of private property.	,,
A 1266	Do.	...Right bank Demerara river, from ½ mile above Loo creek to 1 mile above Kairuni creek, in rear of private property.	,,
A 1267	Do.	...Right bank Demerara river, from 1 mile above Kairuni creek to Kumaru creek, in rear of private property.	,,
A 1269	Do.	...Right bank Demerara river, from Madewini creek to a point opposite Hiberu creek, in rear of private property.	,,
A 1270	Do.	...Right band Demerara river, from opposite Hiberu creek to opposite Good Hope creek.	,,
A 1271	Do.	...Right bank Demerara river, from opposite Good Hope creek to 4 miles up.	,,
A 1272	Do.	...Right bank Demerara river, from 4 miles above Good Hope creek to Waramalli creek, in rear of private property.	,,

LIST of Claim Licences issued and transferred during September, 1913.

FRANK FOWLER.
Commissioner of Lands and Mines.

Department of Lands of Mines,
18th October, 1913.

No. of Licence.	No. of Location Papers.	District No.	Date of Issue.	Name of Licensee.	Locality of Claim.	Remarks.
				DISTRICT No. 3.		
B 2626	2388	329	9.9.13	Robert Schomburgk	..Carracaramon creek, R.B., Putareng L.B. Mazaruni.	Precious Stones
B 2627	2389	330	,,	do.	....Carrimon-oparus creek, L.B. Issenero, Mazaruni.	do.
B 2628	2390	331	,,	do.	...Caracaramon creek, R.B. Putareng, L.B. Mazaruni.	do.
B 2629	2385	327	,,	E. A. Sampson & T. Thompson.	Crab, R.B. Ohio, L.B. Cuyuni, R.B. Mazaruni.	
				DISTRICT No. 4.		
B 2630	2376	461	,,	D. Austin, A. Holder & W. Richardson	Crab, L.B. Aranka, L.B. Cuyuni.	
B 2631	2377	462	,,	do.	...Britian, L.B. Crab, L.B. Aranka, L.B. Cuyuni	
B 2632	2378	463	,,	Chas. Duncan & Jos. Duncan	...Maroody, Crab creek, L.B. Lady Walter, Aranka, L.B. Cuyuni.	
B 2633	2380	465	,,	do.	..Monkey, L.B. Lady Walter, Aranka, L.B. Cuyuni.	
B 2634	2379	464	,,	do.	...Marabu ta, Maroody creek, Crab creek, L.B. Lady Walter, Aranka, L.B. Cuyuni.	
B 2635	2387	466	,,	Edwin Simon	Aranka, L.B. Cuyuni.	
B 2636	2391	468	,,	Benjamin Stephens	...Lady Smith Hill, L.B. Pawis, R.B. Sir Walter, Aranka, L.B. Cuyuni.	
B 2637	2392	467	,,	do.	..Aranka, L.B. Cuyuni.	
				DISTRICT No. 5.		
B 2638	2394	15	,,	Charles Lucienne	...Brush Bee, L.B. Tiger, R.B. Imoti, L.B. Waini.	

TRANSFERS.

No. of Claim Licence.	District.	Description of Transfer.	Transferrer.	Transferee.	Locality and Description of Claim.	Date.
B. 2252	5	All right, title and interest.	B. Y. Small	...T. E. Gilgeous, P. A. Stoby, J. E. Gordon & G. A. McKinnon.	Reliable, R.B. White creek, R.B. Anabisie, R.B. Kaituma river.	3.9.13.
B. 2373	,,	Do.	J. Allen and J. E. Peters.	Chan-a-Sue.	Kaituma, Barima river.	,,

GEORGETOWN, DEMERARA.—Printed and Published every *Wednesday and Saturday*, and on such Extraordinary Days as may be directed by His Excellency the Governor, by "The Argosy" Company, Limited, at their Office, Lot 35, Water Street, Robb's Town. Subscription—Four Dollars per annum Single Copies, 4 Cents each.—Saturday, 18th October, 1913.

Digitized by Google

VOL. XXXVII. No. 88.

3,379

The Official Gazette
OF BRITISH GUIANA.

Published by Authority of His Excellency the Governor.

GEORGETOWN, WEDNESDAY, OCTOBER 22ND, 1913.

Government Notices.

GOVERNMENT SECRETARY'S OFFICE,
Georgetown, Demerara,
477. 21st October, 1913.

REFERRING to Government Notice No. 348 of the 9th August, the Reverend A. T. Collins has returned to the Colony from leave of absence and resumed the duties of his office as Registrar of Birth and Deaths for Division No. 7 of the Georgetown District on the 7th instant.

---

478. 21st October, 1913.

REFERRING to Government Notice No. 205 of the 17th May, the Secretary of State for the Colonies has been pleased to grant to Hector McLean, Esquire, Accountant of the Public Works Department, an extension of his leave of absence with half salary for six months from the 6th instant.

---

479. 21st October, 1913.

THE Deputy Governor has been pleased to re-appoint the Commissioner of Lands and Mines, the Inspector of Districts and John Vieira, Esquire, to be Commissioners for the purposes of the Shanks' Canal Ordinance, 1906.

CONSULAR NOTICES.

480. 21st October, 1913.

NOTICE is hereby given, for general information, that Cecil Richter, Esquire, Consular Agent for France, has reported that he intends to be temporarily absent from the Colony and that the duties of the Consular Agency will be carried on by Harold Richter, Esquire.

---

481. 21st October, 1913.

NOTICE is hereby given, for general information, that Cecil Richter, Esquire, Consul for the Netherlands, has reported that he intends to be temporarily absent from the Colony and that the duties of the Consulate will be carried on by Jules Pairaudeau, Esquire, Vice-Consul.

By Command,

G. BALL GREENE,
Acting Assistant Government Secretary.

Digitized by Google

Government Notice.

GOVERNMENT SECRETARY'S OFFICE,
Georgetown, Demerara,
482. 17th October, 1913.

THE Deputy Governor directs the publication, for general information, of the following Return of Cases of Enteric Fever for the quarter ended 30th September, 1913.

By Command,

G. BALL GREENE,
Acting Assistant Government Secretary.

ENTERIC FEVER—QUARTER ENDED 30TH SEPTEMBER, 1913.

Sex.	Age.	Residence.	Remarks.	Date.
		GEORGETOWN.		
F	36	Bent Street, 63, Werk-en-Rust... ...	...	11.8.1913
M	12	Brickdam, Orphan Asylum, Stabroek ...	...	17.7.1913
F	5	,, ,, ,, ,, ...	...	18.9.1913
M	23	,, Matron's Quarters, Alms House, Stabroek	Mazaruni River District	26.7.1913
F	65	,, Alms House, Stabroek ...	...	10.9.1913
M	26	Camp Street, 227	...	19.7.1913
M	19	Carmichael Street, 85, and Eve Leary ...	...	1.8.1913
M	9	Charles Street, 20, Charlestown ...	Personal Contact	2.9.1913
F	25	,, ,, ,, ,, ...	Do.	8.9.1913
F	22	Charlotte Street, 202, Bourda	...	15.8.1913
F	11	,, ,, 156, Lacytown ...	...	18.8.1913
F	21	,, ,, 172, ,, ...	...	11.9.1913
M	19	Church Street, 5, Company Path ...	...	10.9.1913
M	7	Croal Street and Brickdam, 87 ...	...	7.7.1913
F	4	Crown Street, 135, Queenstown ...	Conveyance by Flies	12.9.1913
F	7	,, ,, ,, ,, ...	Do.	12.9.1913
F	25	Fort Street, 34, Kingston	...	18.9.1913
F	35	Fourth Street, 44, Albert Town ...	...	8.8.1913
M	9	,, ,, 57, ,, ,, ...	...	4.7.1913
F	24	King Street, 124, Lacytown	...	22.9.1913
F	8	Lyng Street, 35, Charlestown	...	18.7.1913
M	10½	Main Street, 74, Cumingsburg	...	26.8.1913
F	23	Middle Street, 260, Cumingsburg, E. ...	...	9.9.1913
M	11	Murray Street, 295	Cases in adjacent lots of late years	8.9.1913
M	12	,, ,, ,, ...	Do. do. do.	9.9.1913
M	28	New Market Street, 224, Cumingsburg ...	...	8.8.1913
F	...	New Market Street (left in Out-Patients Department, Public Hospital, Georgetown, by person unknown).	Personal Contact	29.9.1913
M	5	Norton Street, 30, Werk-en-Rust ...	...	15.8.1913
F	16	Parade Street, 123, Kingston	...	24.7.1913
F	6 m	Regent Road, 113, Upper, Bourda ...	...	11.9.1913
M	10	Regent Street, 129, Lacytown	...	11.8.1913
M	11	,, ,, 32, Robb's Town ...	...	17.7.1913
F	33	Robb Street 40, Bourda	...	15.9.1913
F	16	,, ,, 71, Lacytown	...	17.7.1913
M	11	Smyth Street, 90, Werk-en-Rust ...	...	5.7.1913
M	18	Sussex Street, 93	...	22.7.1913
F	49	Thomas Street, 288, E. Cumingsburg, and Murray Street, 272	Personal contact...	6.8.1913
M	24	Thomas Street, 296	...	19.9.1913
F	19	Water Street, 13 A, Cumingsbury, W. ...	...	9.9.1913
F	29	Waterloo Street, 167, Cumingsburg, E. ...	...	2.7.1913
		NEW AMSTERDAM.		
F	20	Church Street, east of Main Road ...	...	8.8.1913
M	13	Ferry Street, Ituni Lodge	...	22.8.1913
F	40	Strand, No. 24	Cases in same yard last year	8.8.1913
F	23	St Magdalene Street, N/A, east of Main Road—Walcott's yard.	Has lived there for month. Month previous, St. John's Street.	9.7.1913

Digitized by Google

Sex.	Age.	Residence.	Remarks.	Date.
		COUNTRY DISTRICTS.		
		BERBICE.		
F	30	Adelphi Village, Canje, Berbice ...	...	1.9.1913
M	17	,, ,, ,, ,, ...	...	2.9.1913
F	32	Betsy Ground, ,, ,, ...	...	22.7.1913
F	11	Cumberland, ,, ,, ...	...	1.9.1913
F	10	Palmyra, E.C., Berbice	Goes to Wesleyan School, N/A.	11.9.1913
M	8	Hopetown, W.C., Berbice	...	27.7.1913
		DEMERARA.		
F	2 1/12	Victoria Middle Walk, E.C.	...	4.9.1913
F	7	Nonpareil Estate, E.C.	...	5.7.1913
F	6	Buxton, E.C., near Gravesande store ...	...	5.7.1913
F	14	Buxton Back Dam, E.C.	...	18.8.1913
M	12	Triumph, E.C.	...	21.7.1913
M	14	King William Street, Plaisance ...	...	26.7.1913
F	44	No. 10 Field, Newtown, Kitty	...	4.7.1913
F	20	Barr Street, Kitty	Personal Contact	1.8.1913
M	7	Sandy Babb Street, Kitty	Do.	16.8.1913
F	5	93, Bel Air Street, Albouystown ...	...	28.7.1913
M	9	Hill Street, 27, Albouystown	...	17.9.1913
M	10	Second Street, Alexander Village, E.B. ...	...	27.8.1913
M	14	Eccles, near the Public Road	...	19.9.1913
M	3	Peter's Hall Yard, Range 6	...	23.7.1913
M	35	,, ,, ,, ,, 16	Went frequently to Georgetown	4 8.1913
M	24	,, ,, ,, ,, 34	...	27.8.1913
M	6	,, ,, ,, ,, 20	...	23.7.1913
F	3/12	Herstelling Yard, Range A	...	7.7.1913
M	27	Pln. Providence Yard, Range 19 ...	...	7.7.1913
M	16	,, ,, Hospital, E.B. ...	...	23.7.1913
F	24	,, ,, Pasture	...	23.7.1913
M	30	Diamond, North Yard, Range A.T., Room 6 ...	...	14.7.1913
M	4	,, South Yard, Range J, Room 7 ...	...	16.7.1913
F	8	,, ,, ,, ,, 13, ,, 1 ...	...	16.7.1913
M	21	Pln. Diamond, E.B.	...	21.8.1913
F	15	Golden Grove Village, E.B.	...	16.7.1913
M	6	,, ,, ,, ,, ...	...	16.7.1913
F	14	,, ,, ,, ,, right side of Public Road, near 8 mile post ...	...	25.7.1913
F	11	Golden Grove, E.B., near 2nd Bridge ...	Infection from cases near by	4.8.1913

Digitized by Google

Executive Council Notice.

GUIANA PUBLIC BUILDINGS,
Georgetown, Demerara,
20th October, 1913.

THE following Tenders for certain Supplies for the Public Service have been accepted by the Governor-in-Council for the Calendar Years specified below each class.

By Command,

G. BALL GREENE,
Clerk of the Council.

PUBLIC SUPPLIES FOR 1914, 1915 & 1916.

LIST OF ACCEPTED TENDERS.

CLASS I.—IMPORTED TIMBER.

For Demerara and Essequebo ... ...Booker Bros., McConnell & Co., Ltd.
For the year 1914.

For Berbice ... ...S. Davson & Co., Ltd.
For the year 1914.

CLASS II.—HARDWOOD, BOARDS, ETC.

For Berbice ... ...The Berbice Steam Saw Mill and Foundry Co., Ltd.
For the year 1914.

CLASS III.—BRICKS, CEMENT, ETC.

For the Colony ... ...Booker Bros., McConnell & Co., Ltd.
For the year 1914.

CLASS V.—CANVAS, ROPE, ETC.

For Demerara and Essequebo .. ..Booker Bros., McConnell & Co., Ltd.
For the years 1914, 1915 and 1916.

For Berbice ... ... S. Davson & Co., Ltd.
For the years 1914, 1915 and 1916.

CLASS VIII.—FRESH MEAT.

For the Public Hospital, Georgetown, Alms House, Orphan Asylum and Prison, Georgetown, Police Mess, Light Ship and Tender, Georgetown, Hospitals, Suddie and Bartica, Leper Asylum and Penal Settlement ... ...T. Flood.
For the years 1914, 1915 and 1916.

For Hospital, New Amsterdam ... ...I. E. A. Patoir.
For the year 1914.

CLASS IX.—MILK, EGGS, ETC.

For Lunatic Asylum ... ...George Reynolds.
For the year 1914.
(For Milk only).

For Hospital, New Amsterdam ... ...W. J. Gill.
For the year 1914.

For Hospital, Suddie ... ...Shrigobin.
For the years 1914, 1915 and 1916.

CLASS X.—GROUND PROVISIONS.

For the Lunatic Asylum ... ...G. Reynolds.
For the years 1914, 1915 and 1916.

CLASS XI.—PROVISIONS, GROCERIES, SUGAR, &c.*

For the Colony, (except Public Works Department and Lands and Mines Department) ... ...Booker Bros., McConnell & Co., Ltd.
For the year 1914.

CLASS XIA.—RICE.

For the Colony ... ...Wieting & Richter, Ltd.
For the year 1914.

CLASSS XIB.—FLOUR.

For the Colony ... ...Sandbach, Parker & Co.
For the year 1914.

* Excluding Salt Fish, Salt Beef, Salt Pork and Cornmeal.

Digitized by Google

CLASS XIc.—SOAP.

he Colony ... ...Booker Bros., McConnell & Co., Ltd.

For the year 1914.

CLASS XV.—FUNERALS—WITHOUT COFFINS.

Georgetown Institutions (not including Public Hospital) ... ...Georgetown Livery Stables.

For the year 1914.

CLASS XVIII.—PARA GRASS AND BEDDING.

olice Department and Hospital, Georgetown ...M. Mathias.

For the years 1914, 1915 and 1916.

CLASS XIX.—LEATHER.

e Colony ... ...Sandbach, Parker & Co.

For the years 1914, 1915 and 1916.

CLASS XX.—MEDICINES AND MEDICAL APPLIANCES.

Colony ... ...Smith Bros. & Co., Ltd.

For the years 1914, 1915 and 1916.

Executive Council Notices.

GUIANA PUBLIC BUILDINGS,
Georgetown, Demerara,
21st October, 1913.

following Order made by the Governor-in-Council under the provisions of 15 of the Roads Ordinance, 1910, by published for general informa-

ORDER.

REAS it is expedient to clear, as ge road, the old road which runs outherly direction on the East the Essequebo river (in continuathe present West Coast Demerara oad) from Mora to Maripa, Essever, a distance of about 5 miles;

hereas the Colonial Civil Engineer, ction 15 of the Roads Ordinance, s caused a notice dated 3rd Septem-3, to be published in the "Official " calling upon any owner or occuands through which such road is who objects to the construction of posed road, to deliver to him a t in writing of his objections and ds thereof for the consideration vernor-in-Council;

hereas no owner or occupier has objection to the proposed work;

hereby ordered that the said new be constructed.

By Command,

G. BALL GREENE,
Clerk of the Council.

21st October, 1913.

ollowing Order made by the ernor-in-Council under the prosection 15 of the Roads Ordin-, is hereby published for general n:—

ORDER.

s it is expedient to re-open, as a oad, the old road running in a irection on the West Bank of ara river from Potosi where the now ends to Plantation Vreedistance of about 2¾ miles;

And whereas the Colonial Civil Engineer, under section 15 of the Roads Ordinance, 1910, has caused a notice dated 3rd September, 1913, to be published in the "Official Gazette" calling upon any owner or occupier of lands through which such road is to pass, who objects to the construction of the proposed road, to deliver to him a statement in writing of his objections and the grounds thereof for the consideration of the Governor-in-Council;

And whereas no owner or occupier has made any objection to the proposed work:

It is hereby ordered that the said new road shall be constructed.

By Command,

G. BALL GREENE,
Clerk of the Council.

Official Receiver's Notice.

BRITISH GUIANA.

The Public Trustee Ordinance, 1910.

Estate of JOHN HENRY HUMPHREY, Deceased.

NOTICE is hereby given that on the application of The Georgetown Livery Stables, Limited, I have undertaken the administration of the estate of the above named John Henry Humphrey, who died at 315, Middle Street, Georgetown, on the 16th August, 1913, intestate.

All creditors on the estate are required to file their claims within three months from the date of the first publication of this notice at my office in the Victoria Law Courts, Georgetown.

W. A. PARKER,
Official Receiver, and Public Trustee.

Georgetown,
11th October, 1913.

Customs' Notices.

TO IMPORTERS OF GOODS UNDER THE BRITISH PREFERENTIAL TARIFF.

A CONSIDERABLE number of Certificates of Origin are still outstanding for goods entered at the preferential rate of duty under the provisions of Paragraph 6 of the Regulations governing the entry of preferential goods.

2. Importers who have failed to produce such proofs of origin for all goods entered by them during the months of June and July are hereby notified that all such outstanding transactions must be duly completed not later than the 24th of this month.

3. If overdue certificates for June and July entries are not produced at the Custom House by the afore-

Digitized by Google

mentioned date all deposits made under the provisions of paragraph 6 of the Regulations will be carried to account under the appropriate head of revenue *without further notice being given*, and where bonds have been entered into for the due production of origin certificates entries must be passed for the amount of the differential duty by the 24th instant, or the bonds will be put into execution for the recovery of the difference in duty between the preferential and the general tariff rates.

J. M. REID,
Comptroller of Customs.

Custom House,
Georgetown,
13th October, 1913.

STATEMENT SHOWING THE QUANTITIES OF BALATA EXPORTED FROM THE COLONY FOR THE WEEK ENDED 11th OCTOBER, 1913.

Names of Exporters.	Marks and Numbers.	Quantities Exported.	Final Destination.
Smith Bros. & Co., Ltd.	P 1/17 London.	17 Bales = 4,260 lbs.	London.
Idem ...	TSD 1 London.	1 Bale = 368 lbs.	do.
Wieting & Richter, Ltd.	The Okonite Co., 253, Broadway.	10 Bales = 5,263 lbs.	NewYork.
Edward Edwards..	E M 1807/15	9 Bales = 1,653 lbs.	do.
Garnett & Co., Ld.	GLD / Q	34 Bales / 7 ,, = 18,000 lbs.	London.
The Consolidated Rubber and Balata Estates, Ltd.	C R & B E London.	199 Bales = 87,520 lbs.	do.
M. Bugle & Co. ...	RD London.	8 Bales = 4,845 lbs.	do.
The Consolidated Rubber and Balata Estates, Ltd.	C R & B E London.	103 Bales = 45,452 lbs.	do.

A. B. ALLT,
for Comptroller of Customs.

Custom House,
Georgetown,
16th October, 1913.

Public Works Department.

NOTICE.

Section 10 of Ordinance No. 2 of 1883.

NOTICE is hereby given that it is proposed for the protection of the Sea Defences of Plantation "Endeavour" in the Island of Leguan to repair and renew where necessary 400 feet of greenheart sheet piling and fill in behind same with earth on the foreshore of the above property.

2. The cost of the work is estimated at $600.00.

3. It is proposed to make the following properties liable for this costs, viz:—

(a) The portion of the estate (273.24 acres) belonging to Honourable William Whyte.

(b) The rest of the estate 36.76 acres otherwise owned i.e. Lots 1 to 7 inclusive; 14 to 46 inclusive; 48 to 108 inclusive and A.

4. Plan and Specification describing the proposed work, a detailed estimate of the costs thereof, and a statement showing the properties which it is proposed shall be made liable to contribute to the cost, with the proportion in which it is proposed to assess the amount to be paid by each of such properties, have been lodged at the Office of the Public Works Department in Georgetown and at the Police Station, Leguan, and will be open for inspection of every person desiring to see the same, on every day, not being a Sunday or Public Holiday, from 10 a.m. for one month from the date of the first publication of this notice.

5. Any person who objects to the execution of any of the proposed works or to the proportion in which it is proposed to assess any property in which he is interested should within the one month above mentioned lodged with the Colonial Civil Engineer his objections in writing and the grounds on which he bases his objections.

R. J. SCOTT BUSHE,
Acting Colonial Civil Engineer.

Public Works Department,
Georgetown, 11th October, 1913.

TENDERS are invited for painting the Magistrate's Court Room and Rest House at Wakenaam.

2. Specification may be seen, and Letter and Tender Forms obtained at the Office of the Colonial Civil Engineer, Georgetown, and at the Public Works Branch Office at Suddie and New Amsterdam.

3. Tenders marked "Tender for Painting Magistrate's Court Room and Rest House, Wakenaam," to be delivered at the Office of the Colonial Civil Engineer, Georgetown, until noon on Wednesday, the 22nd day of October, 1913.

4. Each Tender must be accompanied by a Letter signed by two persons of known responsibility prepared to bind themselves with the party tendering to execute a Contract for the faithful performance of the work, in the event of his tender being accepted.

5. The acceptance of the lowest or any Tender is not guaranteed.

R. J. SCOTT BUSHE,
Acting Colonial Civil Engineer.

Georgetown, 10th October, 1913.

TENDERS are invited for Painting the Post and Telegraph Station at Leguan.

2. Specification, may be seen, and Surety Letter and Tender Forms obtained at the Office of the Colonial Civil Engineer, Georgetown, and at the Public Works Department Office in Suddie and New Amsterdam.

3. Tenders marked "Tenders for Painting Post and Telegraph Station, Leguan," to be delivered at the Office of the Colo-

Digitized by Google

ivil Engineer, Georgetown, until
n Wednesday, the 22nd day of
, 1913.
ch Tender must be accompanied
ety Letter on the proper form signed
ersons of known responsibility pre-
bind themselves with the party
g to execute a Contract for the
performance of the work, in the
his tender being accepted.
acceptance of the lowest or any
not guaranteed.

R. J. SCOTT BUSHE,
Acting Colonial Civil Engineer.
rn, 10th October, 1913.

Judicial Notices.

EME COURT OF BRITISH GUIANA.

UNTY OF DEMERARY.

ERAL JURISDICTION.

COURT (APPEAL COURT.)

HEARING LIST.

ing appeal is fixed for hearing on the
ntioned date:—

Appellant.	Respondent.

RSDAY, 13TH NOVEMBER, 1913.

TER.	JAMES WELCOME.
myhrys, Counsel.	
ey, Solicitor.	

B. S. NEWSAM,
Acting Registrar.
ffice of British Guiana, Victoria Law
etown, Demerara, this 20th day of

TED JURISDICTION.

HEARING LIST.

g actions are fixed for hearing on
nentioned date:—

	Defendants.	Nature of Claim.
AY, 3RD NOVEMBER, 1913.		
or.	E. S. MASSIAH. By default.	Opposition to Transport
el.	A. ARCHER. By default.	To recover possession of a cottage at Bel Air Park.
r.	AMANDA GITTENS AND ANOR. McLean Ogle, Counsel. E. A. V. Abraham, Solicitor.	An Order for partition.

B. S. NEWSAM,
Acting Registrar.
of British Guiana, Victoria Law
n, Demerara, this 20th day of

APPELLATE JURISDICTION.

HEARING LIST.

THE following appeals are fixed for hearing on the undermentioned dates:—

Appellants.	Respondents.
THURSDAY, 30TH OCTOBER, 1913.	
HENRY FERNANDES. Counsel. De Souza, Solicitor.	LETITIA BARBOUR. Counsel. M. H. G. Perreira Solicitor.
NELLIE DIMMOTT. F. Dargan, Counsel. E. D. Clarke, Solicitor.	ELLA CARLING.
FRIDAY, 31ST OCTOBER, 1913.	
JOSE P. DE SOUZA. E. A. V. Abraham, Solicitor.	J. S. GAMBLE, Inspector of Police. C. Rees Davies, Solicitor General.
ARTHUR ALEXANDER SEECHARAN. J. A. Luckhoo, Counsel.	A. B. Brown, Counsel.

B. S. NEWSAM,
Acting Registrar.
Registrar's Office of British Guiana, Victoria Law Courts, Georgetown, Demerara, this 20th day of October, 1913.

Immigration.

THE acting Immigration Agent General has the honour to acknowledge the receipt of the Half-Yearly returns, made up to the 30th September, 1913, from the gentlemen in charge of the undermentioned Estates and Public Institutions:—

Berbice.

Pln.	Skeldon ...	... 2nd October, 1913.
,,	Springlands ...	... 2nd ,, ,,
,,	Port Mourant	... 1st ,, ,,
,,	Albion ...	... 1st ,, ,,
,,	Rose Hall ...	... 1st ,, ,,
,,	Providence ...	... 1st ,, ,,
,,	Everton ...	... 1st ,, ,,
,,	Friends ...	... 1st ,, ,,
,,	Mara ...	... 3rd ,, ,,
,,	Blairmont ...	... 1st ,, ,,
,,	Bath ...	... 2nd ,, ,,

Demerara.

Pln.	Cane Grove ...	... 2nd October, 1913.
,,	La Bonne Mère	... 1st ,, ,,
,,	Hope ...	... 1st ,, ,,
,,	Cove & John...	... 2nd ,, ,,
,,	Enmore ...	... 3rd ,, ,,
,,	Non Pareil ...	... 1st ,, ,,
,,	Lusignan ...	... 1st ,, ,,
,,	Mon Repos ...	... 3rd ,, ,,
,,	La Bonne Intention	... 1st ,, ,,
,,	Success ...	...30th September, 1913.
,,	Vryheid's Lust	... 1st October, 1913.
,,	Ogle ...	... 1st ,, ,,
,,	Ruimveld ...	...15th ,, ,,
,,	Houston ...	... 4th ,, ,,
,,	Providence ...	... 4th ,, ,,
,,	Peter's Hall ...	... 6th ,, ,,
,,	Diamond ...	...15th ,, ,,
,,	Wales ...	...13th ,, ,,
,,	Nismes ...	... 3rd ,, ,,
,,	Schoon Ord ...	... 1st ,, ,,
,,	Versailles ...	... 2nd ,, ,,
,,	Leonora ...	... 2nd ,, ,,
,,	Uitvlugt ...	... 1st ,, ,,
,,	De Kinderen...	... 1st ,, ,,
,,	Tuschen de Vrienden	... 4th ,, ,,

Digitized by Google

Essequibo.

Pln. Marionville ...	... 2nd	October,	1913.
,, Golden Fleece	... 2nd	,,	,,
,, Anna Regina	... 2nd	,,	,,
,, Hampton Court	... 3rd	,,	,,

Public Institutions.

Public Hospital, New Amsterdam	... 6th	,,	,,
Lunatic Alylum ...	... 6th	,,	,,
New Amsterdam Jail	... 3rd	,,	,,
Public Hospital, Georgetown.	9th	,,	,,
Alms House ...	... 4th	,,	,,
Leper Asylum ...	... 3rd	,,	,,
Suddie Hospital ...	... 8th	,,	,,
Industrial School...	... 4th	,,	,,
Bartica Hospital...	...10th	,,	,,
Morawhanna Hospital	... 6th	,,	,,

W. CRAWFORD,
Acting Immigration Agent General.

Immigration Department,
17th October, 1913.

Licensing.

SPECIAL LICENSING MEETING.

BERBICE JUDICIAL DISTRICT.

NOTICE is hereby given that a Special Licensing Meeting will be held at the New Amsterdam Court Room on Wednesday, the 29th day of October, 1913, at 9.30 a.m., for the purpose of considering the following application, viz.:—

From Manoel Augusto Ramalho for a Retail Spirit Shop situated at Paradise, Berbice River.

Justices of the Peace resident in the District are requested to attend at the time and place above-mentioned.

W. J. DOUGLASS,
Stipendiary Magistrate,
Berbice Judicial District.

New Amsterdam,
October, 1913.

Post Office Notice.

ROYAL MAIL ARRANGEMENTS.

MAILS for Europe, the West Indies, and New York by the R.M.S. "Berbice," will be closed at the General Post Office on Saturday, 25th October, at 7 p.m.

Letters for despatch by this Mail may be posted in City Street Boxes up to 6 p.m.

Postal matter will be registered at G.P.O. and at City Branch Offices up to 5 p.m.

Parcels received at G.P.O. and at City Branch Offices up to 4 p.m.

British Postal Orders may be purchased at the City Branch Offices any day (Sundays excepted) from 6.30 a.m. to 5.30 p.m. and at G.P.O. from 7 a.m. to 5 p.m.

Money Orders issued at G.P.O. and Cornhill Street up to 1 p.m.

After the closing of this Mail, postal matter handed in at the G.P.O. counter will be received on payment of extra postage as follows:—

Ordinary postal matter within 30 minutes 2 cents.

Ordinary postal matter within 60 minutes 12 cents.

Registered matter within 30 minutes after closing of Registered Mail 4 cents.

ON SUNDAY, 26th October, ordinary letters only, from 1 p.m. to 3 p.m. 12 cents.

COUNTRY MAILS will be forwarded to Georgetown as follows:—

DEMERARA.—East Coast, by Train leaving Mahaica at 5.20 p.m.

DEMERARA.—West Coast, by Train leaving Greenwich Park at 5.25 p.m.

DEMERARA.—East Bank, by Carrier Tricycle leaving Grove at 2.05 p.m.

DEMERARA.—West Bank, by Carrier Tricycle leaving Wales at 1.50 p.m.

DEMERARA.—Upper River and Potaro District, by Steamer leaving Wismar at 8.30 a.m.

BERBICE.—By Train leaving Rosignol at 6.55 a.m.

ESSEQUEBO COAST, LEGUAN AND WAKENAAM.—By Steamer leaving Onderneeming at noon.

ESSEQUEBO-BARTICA.—By Steamer leaving at 8 a.m. on Friday, 24th October.

ESSEQUEBO, NORTH WESTERN DISTRICT.—By Steamer leaving Mt. Everard at 8 a.m. on Thursday, 23rd October.

N. FARRAR,
Postmaster General.

General Post Office,
Georgetown, 21st October, 1913.

Digitized by Google

Miscellaneous.

SUMMARY OF REPORTS OF ESTATES' HOSPITAL FOR THE WEEK ENDING SATURDAY, 4TH OCTOBER, 1913.

	In-Patients.			Out-Patients.		
	M.	F.	T.	M.	F.	T.
Remaining from last week	554	266	820	115	77	192
Admitted during Week...	490	216	706	104	77	181
Discharged during week...	490	205	695	112	79	191
Died during week ...	5	8	13	...	...	...
Remaining at end of week	549	269	818	107	75	182
Increase	...	3	...	...	...	...
Decrease	5	...	2	8	2	10

E. D. ROWLAND,
Acting Surgeon General.

NOTICE.

MEDICAL DEPARTMENT.

An examination of Candidates desirous of qualifying as Nurse-Midwives will be held at the Public Hospital, Georgetown, on Friday and Saturday, the 24th and 25th October, 1913, at 11 a.m.

Candidates must produce proof of

1. Having had eight months' training at a recognised school or having passed the final examination for nurses and had three months' training in recognised school.
2. Having been present and assisted at not less than nine confinements under the supervision of a duly registered medical practitioner.
3. Having attended the prescribed course of lectures.

The subjects of examination will be:—

1. Midwifery.
2. Care of newly-born infants and young children, and nursing generally.
3. Elementary Pharmacy.

There will be a written, a practical and an oral examination in the above subjects. Any candidate who fails to pass will be required to undergo such further period of study as the examiners may direct.

Notice of intention to attend the examination must be given the undersigned not later than 10th October, 1913.

Such notice must be accompanied by the Certificates of Training, etc.

F. E. FIELD,
Secretary to the Medical Board.

Public Hospital, Georgetown,
Demerara, 16th September, 1913.

NOTICE.

MEDICAL DEPARTMENT.

IN accordance with Ordinance No. 4 of 1893, there will be exposed for sale at the Public Hospital Georgetown, on the 5th November, 1913, at 12 noon the following:—

1 ring (white metal silver?).
2 rings (1 silver, 1 brass.)

E. D. ROWLAND,
Acting Surgeon General.

Surgeon General's Office,
Georgetown, Demerara,
13th October, 1913.

BRITISH GUIANA.—MEDICAL DEPARTMENT.

ABSTRACT OF REPORTS OF HOSPITALS AT THE UNDERMENTIONED INSTITUTIONS.

FOR THE WEEK ENDING SATURDAY, 4TH OCTOBER, 1913.

HOSPITALS AT	Remaining from last Week.			Admitted in the Week.			Discharged in the Week.			Died in the Week.			Remaining at the end of the Week.			Increase.	Decrease.	Number of Inmates.			Percentage of Sickness.	REMARKS.
	M.	F.	T.	M.	F.	T.	M.	F.	T.	M.	F.	T.	M.	F.	T.	Total.	Total.	M.	F.	T.	Total.	
H. M. P. Settlement	14	...	14	9	...	9	12	...	12	...	...	...	11	...	11	...	3	238	...	238	9·6	
Georgetown Prison	3	...	3	1	...	1	4	...	4	...	...	...	...	...	...	...	3	142	22	164	2·4	
New Amsterdam Prison	...	...	...	...	...	...	...	...	...	...	...	...	...	...	...	...	...	35	10	45	...	
Suddie Prison	...	...	...	...	...	...	...	...	...	...	...	...	...	...	...	...	...	20	4	24	...	
Onderneeming Industrial School	...	...	...	...	...	...	...	...	...	...	...	...	...	...	...	...	...	105	...	105	...	
Total	17	...	17	10	...	10	16	...	16	...	...	...	11	...	11	...	6	540	36	576	4·6	

E. D. ROWLAND,
Acting Surgeon General.

Digitized by Google

PUBLIC HOSPITALS.—BRITISH GUIANA.

RETURN FOR THE WEEK ENDING SATURDAY, 4TH OCTOBER, 1913.

Hospital at	Remaining from last Week.			Admitted.			Discharged recovered.			Discharged for other causes.			Died.			Remaining at the end of the week.			Out-patients.		
	M.	F.	T.	M.	F.	T.	M.	F.	T.	M.	F.	T.	M.	F.	T.	M.	F.	T.	M.	F.	T.
Georgetown ...	265	174	439	107	72	179	67	59	126	46	15	61	10	7	17	249	165	414	166	157	323
New Amsterdam ...	66	48	114	30	20	50	14	9	23	12	10	22	4	...	4	66	49	115	156	161	317
Suddie	25	10	35	4	6	10	4	1	5	2	1	3	...	1	1	23	13	36	39	37	76
Bartica	3	6	9	5	2	7	...	1	1	4	4	8	2	1	3	2	2	4	6	12	18
Morawhanna ...	5	1	6	4	3	7	...	...	...	1	1	2	...	...	...	8	3	11	30	11	37
Potaro	2	...	2	...	...	...	...	...	...	2	...	2	...	...	...	3	...	3	26	7	18
Arakaka	3	...	3	2	...	2	...	...	...	2	...	2	...	...	...	...	...	...	11	...	...
Total ...	369	239	608	152	103	255	85	70	155	69	31	100	16	9	25	351	232	583	434	413	847

PUBLIC ASYLUMS.

Lunatic Asylum ...	434	291	725	2	...	2	1	3	4	...	...	...	1	1	2	434	287	721	...	...	...
Leper Asylum ...	248	121	369	2	1	3	...	...	...	...	...	...	...	...	...	250	122	372	...	...	...
Total ...	682	412	1,094	4	1	5	1	3	4	...	...	...	1	1	2	684	409	1,093	...	...	...

PUBLIC DISPENSARIES.

Dispensaries at	Out-Patients.		
	M.	F.	T.
Georgetown No. 1 ...	56	111	167
Do. No. 2 ...	23	61	84
Do. No. 3 ...	...	...	...
Albouy's Town Medical Station ...	28	39	67
Demerara River ...	19	18	37
Berbice do. ...	7	...	7
Upper Pomeroon River ...	16	10	26
Lower Pomeroon River ...	12	8	20
Moruca ...	4	8	12
Total ...	165	255	420

E. D. ROWLAND,
Acting Surgeon General.

GEORGETOWN, DEMERARA.—Printed and Published every *Wednesday and Saturday*, and on such Extraordinary Days as may be directed by His Excellency the Governor, by "The Argosy" Company, Limited, at their Office, Lot 35, Water Street, Robb's Town. Subscription—Four Dollars per annum; Single Copies, 4 Cents. Wednesday, 22nd October, 1913.

Digitized by Google

XXXVII. No. 89.

3,389

The Official Gazette
(EXTRAORDINARY)
OF BRITISH GUIANA.

lished by Authority of His Excellency the Governor.

GEORGETOWN, THURSDAY, OCTOBER 23RD, 1913.

Government Notices.

GOVERNMENT SECRETARY'S OFFICE,
Georgetown, Demerara,
483. 23rd October, 1913.

CIL CLEMENTI, Esquire, M.A., appointed by His Majesty the King to be Government Secretary of British Guiana, having d in the Colony and assumed the duties of his Office on this notice thereof is hereby given for general information.

By Command,

GEO. D. BAYLEY,
Assistant Government Secretary.

---

484. 23rd October, 1913.

His Excellency the Governor having occasion to be temporarily absent from the seat of Government has, in pursuance of the conferred upon him by Letters Patent passed under the Great the United Kingdom and dated the 25th February, 1911, been by an Instrument bearing date the 2nd September, 1913, his hand and the Public Seal of the Colony to constitute and

Digitized by Google

appoint the Honourable Cecil Clementi, Government Secretary, to be his Deputy during such absence.

By Command,

GEO. D. BAYLEY,
Assistant Government Secretary.

Instrument.

BRITISH GUIANA.

By his Excellency Sir WALTER EGERTON, Knight Commander of the Most Distinguished Order of Saint Michael and Saint George, Governor and Commander-in-Chief in and over the Colony of British Guiana, Vice-Admiral of the same,

L.S.

Walter Egerton.

&c., &c., &c.

To

The Honourable CECIL CLEMENTI,
Government Secretary of British Guiana.

GREETING!

WHEREAS by Letters Patent passed under the Great Seal of the United Kingdom bearing date the 25th day of February, 1911, His Most Gracious Majesty the King was pleased to direct and ordain that, in the event of the Governor of British Guiana having occasion to be temporarily absent for a short period from the seat of Government he may, by an Instrument under the Public Seal of the Colony, constitute and appoint the Lieutenant Governor, or if there be no such Officer, or, if such Officer be absent or unable to act, then any other person, to be his Deputy within any part or parts of the Colony during such temporary absence, and in that capacity to exercise, perform and execute, for and on behalf of the Governor, during such absence, but no longer, all such powers and authorities vested in the Governor as shall by such Instrument be specified and limited, but no others;

And whereas I, the said Sir Walter Egerton, am about to be temporarily absent for a short period from the seat of Government;

And whereas there is no Lieutenant Governor in the Colony;

And whereas I have been notified by the Right Honourable the Secretary of State for the Colonies that Mr. Cecil Clementi has been selected for appointment as Government Secretary, and that he will arrive in the colony on or about the ninth of October next;

And Whereas the Honourable Reginald Clifton Grannum has been appointed by me as my Deputy within the Colony during my temporary absence until the arrival of the aforesaid Cecil Clementi;

Now therefore, I, the said Sir Walter Egerton, in pursuance of the powers conferred upon me in that behalf by the said Letters Patent, do constitute and appoint you, the said Cecil Clementi, to be my Deputy within the Colony from the date of your arrival in the Colony and during my temporary absence as aforesaid, and in that capacity to exercise, perform and execute, for me and on my behalf, during such absence as aforesaid, but no longer, all

Digitized by Google

powers and authorities vested in me as Governor of British Guiana, subject however to such instructions as I shall from time to time address to you for your guidance.

Given under my hand and the Public Seal of the Colony at the Guiana Public Buildings, Georgetown, Demerara, this Second day of September, 1913, and in the Fourth year of His Majesty's Reign.

By His Excellency's Command,

CLIFTON GRANNUM,
Acting Government Secretary.

GEORGETOWN, DEMERARA.—Printed and Published every *Wednesday and Saturday*, and on such Extraordinary Days as may be directed by His Excellency the Governor, by "The Argosy" Company, Limited, at their Office, Lot 35, Water Street, Robb's Town. Subscription—Four Dollars per annum; Single Copies, 4 Cents. Thursday, 23rd October, 1913.

Digitized by Google

Digitized by Google

VOL. XXXVII. No. 90.

3,393

The Official Gazette
OF BRITISH GUIANA.

Published by Authority of His Excellency the Governor.

GEORGETOWN, SATURDAY, OCTOBER 25TH, 1913.

Government Notice.

GOVERNMENT SECRETARY'S OFFICE,
Georgetown, Demerara,
485. 24th October, 1913.

REFERRING to Government Notice No. 365 of the 20th August, the Honourable John Hampden King, Immigration Agent General, has returned to the Colony from leave of absence and resumed the duties of his office on the 23rd instant.

By Command,

GEO. D. BAYLEY,
Assistant Government Secretary.

Militia and Volunteer Orders.

BY COLONEL G. C. DE RINZY,
Commandant, British Guiana Local Forces,
Headquarters, Georgetown,
24th October, 1913.

DUTIES.

1. N.C. Officer on duty for the ensuing week:—Corpl. Chalmers.
Next for duty:—Sergt. McInroy.

ARTILLERY.

PARADES.

2. The following is the detail of parades for the ensuing week:—
Monday, 5 p.m.—Lecture. Gunnery Terms and Definitions.
Tuesday, 5 p.m.—Maxim Gun Mechanism (Fort).
Thursday, 5 p.m.—Maxim Gun Mechanism (Fort).
Friday, 5 p.m.—4.7 inch Gun Drill. (Paid.)

GUNNERY AND LAYERS' PRIZES.

3. The Annual Examination for Layers' Prizes will take place at the Fort during the first week in December, 1913.
The examination for Gunnery Prizes during the second week in December, 1913.
N.C. Officers and Men who desire to attend for examination should submit their names to the "Staff Officer, Local Forces," Orderly Room, Eve Leary Barracks, not later than the 20th November, 1913.
A syllabus of subjects for examination will be posted in the Drill Shed at the Fort.

LEAVE.

4. The Deputy Governor has been pleased to grant to Captain C. Richter leave of absence for 6 months from the 12th instant.

RE-ENROLMENT.

5. No. 2,328 Gunner W. A. Bernard having completed his original period of service, has been permitted to re-enrol for a further period of 3 years.

RESERVE MUSKETRY.

6. The following Programme of Reserve Musketry Drills and target practice is published for general information:—

MUSKETRY.

The Commandant invites Reservists to come forward and fire an annual course of Musketry.
Reservists who desire to fire at the Ranges as above will, before proceeding to the Range for that purpose, be required to attend two parades at the Militia Barracks and display a satisfactory knowledge of the Firing Exercise.
Pay for two parades will be issued to such Reservists as complete the two Preliminary Drills and

Digitized by Google

Reservists who score 65 and above will receive a prize of $2.40 and those who score 75 and above will receive the Marksman Prize of $3.

Reservists must distinctly understand that no pay or prize money will be issued or paid to any Reservists whose attendance or performance on parade or at the Ranges has not been to the satisfaction of the Senior Officer present.

PROGRAMME OF DRILLS.

Monday, Tuesday and Wednesday, } Preliminary Drills, 5 p.m.—10th, 11th and 12th November.

Firing at the Ranges will take place on Thursday, 14th November, and Friday, 15th November, from 3.30 p.m., when the Musketry will be completed.

Dress:—Civilian clothes, Rifle, Side Arms, Belt and Pouch.

PAY FOR PARADES, Etc.

N.C. Officers and Men of the Reserve will receive pay after the Musketry Course is completed. Those who do not attend at the Ranges will receive no pay.

VOLUNTEERS.

Parades.

7. The following is the detail of parades for the ensuing week:—

Tuesday, 4 p.m.—Target Practice at the Rifle Ranges for all N.C. Officers and Men who have not completed their Annual Course of Musketry for 1913.

Friday, 4 p.m.— Do. Do.

A. B. ROSE, Captain,
Staff Officer, Local Forces.

Registrar's Notice.

BRITISH GUIANA.—REGISTRAR'S OFFICE.

Whereas the following Account has been rendered to this Office, viz., the Account and Vouchers of Stanley Heald, of 166, Waterloo Street, in the city of Georgetown, Chartered Accountant, and Arthur Piercy Gardiner Austin, of the Colonial Bank House, city of Georgetown, Bank Manager, sequestrators over Plantation Hampton Court, *cum annexis*, situate in the county of Essequebo and colony of British Guiana, for the period 24th April, 1913, to 5th August, 1913.

Notice is hereby given to all parties interested that the said Account and Vouchers will remain at this Office for the space of Three Weeks from the 18th day of October, 1913, and all parties interested having objections to the said Account and Vouchers must state the same in writing during Office hours within the said period of Three Weeks, after the expiration of which the said Account and Vouchers will be submitted to the Accountant of Court for examination and report.

Georgetown, Demerary, this 16th day of October, 1913.

B. S. NEWSAM,
Acting Registrar.

Transports and Mortgages.

Counties of Demerary & Essequebo.

8th November, 1913.

[First Publication.]

The following TRANSPORTS and MORTGAGES are intended to be passed before one of Their Honours the Judges of the Supreme Court of British Guiana on any day after Saturday, the 8th day of November, 1913, which such Judge shall be pleased to appoint, viz.:—

1. By Manoel Luiz Pestana, of lot 29 or 30, Princess and High Streets, Georgetown, TRANSPORT of the lot of land known as number 29 (twenty-nine) and on the Receiver's books as number 30 (thirty), situate in Charlestown, Georgetown, county of Demerara, with all the buildings and erections thereon, subject to a First Mortgage dated 6th May, 1911, in favour of The Demerara Mutual Life Assurance Society of British Guiana, Limited,—to and in favour of John Alexander Browne, of lot 6, Brickdam, Georgetown, Medical Practitioner.

2. By Elizabeth Winter and Isabella Winter, spinsters, both of lot 125, Parade Street, Georgetown, a FIRST MORTGAGE on the east part of lot number 125 (one hundred and twenty-five), situate in Kingston District, known on Hillhouse's chart as 125A, and all the buildings and erections thereon,—to and in favour of The British Guiana Mutual Fire Insurance Company, Limited of lots Nos. 27, 28, and 29, corner of Robb and Hincks Streets, Georgetown.

3. By Etwaria Davis, the wife of William Davis, of 12, Princes Street, Charlestown, in the city of Georgetown, as the sole legatee under the last will and testament of Suckrah, male East Indian, No. 317, ex ship *St. Croix*, 1853, which said will was duly deposited in the office of the Registrar of British Guiana on the 29th December, 1904, TRANSPORT of north half of lot number 12 (twelve), part of a tract of land situate on the left or western bank of the river Demerary, commencing at the mouth of the Heberoo creek and extending thence downwards in façade N. 70 E. 815 roods by a mean depth of N. 70 W. 773 roods being bounded on the north by the south draining trench of Plantation Glasgow on the south by that part of the Sand Hills a Parra Alta, on the east by the river Demerary, and on the west by Crown lands and containing about 1,997 Rhynland acres which said tract of land is known as and called Plantation Princess Carolina and is laid down and defined on a plan of the said Plantation Princess Carolina by John Peter Prass, Sworn Land Surveyor, dated 20th June, 1883, and deposited in the Registrar's Office of British Guiana on the 9th day of November, 1883, said lot number 12 (twelve), being laid down and defined on a diagram of part of Plantation Princess Carolina situate on the west bank of the Demerary river and forming what is now known as Glasgow village surveyed and subdivided into lots by William James Fowler, Sworn Land Surveyor, dated 23rd October, 1871, and deposited in the Registrar's Office of the counties of Demerary and Essequebo on the 11th July, 1873,—to and in favour of Baldeo, No 54,707, ex *Volga*, 1892, of Princess Carolina, aforesaid.

4. By Simonette Viola Sears, the wife of Charles Sears, both of lot 53, Upper Bent Street, Georgetown, Demerara, TRANSPORT of seven undivided eighth parts or shares (7/8) of and in an undivided half of the east half of lot number 55 (fifty-five), part of Plantation Werk-en-Rust, situate on the east bank of the river Demerary, between Plantation Vlissengen on the north and Plantation Le Repentir on the south, which said lot is known and described on a diagram of a section of the Lodge Village, being part of Plantation Werk-en-Rust, situate in the county of Demerary, colony of British Guiana, by John Peter Prass, Sworn Land Surveyor, dated the 29th day of October, 1885, and deposited in the Registrar's Office of British Guiana on the 11th day of December, 1885, subject to the following conditions, that is to say, that no house or building shall at any time be erected or put up by the purchaser within three roods of the edge of the road in front of the said lot and that he shall keep in good order and repair the said road and the drains parallel thereto to the extent of the façade of the said half lot with the building on the east half of said half lot,—to and in favour of Samoogan, male East Indian, residing at lot 121, Regent Road, Bourda, Georgetown.

5. By Dia, free female East Indian, No. 255, ex *Lincelles*, 1867, also known as Doya, of Bagotville, West Bank, Demerary, as the sole heiress under the last will and testament of Mittern, also known as Meettun, deceased, male Indian immigrant, No. 248, ex *General Palmer*, 1847, TRANSPORT of the east half of the south half of lot No. 100 (one hundred), in the village of Bagotville, situate on the west bank of the river Demerary, in the county of Demerary and colony of British Guiana, with the buildings and erections thereon,—to and in favour of Beepty, B.R., No. 49, 1871, a single East Indian woman of Bagotville, afore-said.

6. By Isaac William Smith, of Plantation Vergenoegen, West Coast, Demerara, a FIRST MORTGAGE on a piece of land part of the north half of the abandoned Plantation Twee Gebroeders, known as Johanna Cornelia and Blake, situate on the east bank of the Essepuebo river, in the county of Essequebo, in the colony of British Guiana, and bounded on the east by Crown lands, on the west by the Essequebo river, on the north by Plantation Bode-en-Rust, and on the south by a creek known as the Cocaterie, dividing the north half from the south half of the said plantation said north half of said plantation being laid down and defined on a plan by James A. P. Bowhill, Sworn Land Surveyor, dated 19th October, 1895, and deposited in the Registrar's Office of British Guiana on the 7th May, 1897, the said piece of land hereby mortgaged having a façade of fifty roods commencing from the northern boundary of the said north half of Plantation Twee Gebroeders, known as Johanna Cornelia and Blake, and extending in a southerly direction by the whole depth,—to and in favour of Chung-a-Yong, of Plantation Uitvlugt, West Coast, Demerara.

Digitized by Google

7. By Oodit, male Indian immigrant, No. 45,999, ex *Main*, 1890, of Kitty Village, East Coast, Demerara, TRANSPORT of the east half of the west half of the west half of the west quarter of Plantation Soesdyke, situate in Canal No. 1, on the west bank of the river Demerary, in the county of Demerary and colony of British Guiana, no building thereon, —to and in favour of Makkhia, free singlewoman, B.R., 944, of 1888, of Canal No. 1, West Bank, Demerary.

8. By Toulsie, male, B.R., 590 of 1874, of Triumph, East Coast, Demerary, TRANSPORT of lot number 145 (one hundred and forty-five) on the western half of Plantation Triumph, situate on the east sea coast of the county of Demerary, in the colony of British Guiana, said lot being laid down and defined on a plan of a portion of the said plantation by Edward Chalmers, Sworn Land Surveyor, dated 1st September, 1875, and deposited in the Registrar's Office of the counties of Demerary and Essequibo on the 22nd February, 1876, without the buildings thereon,—to and in favour of Jaithoo, male, No. 144, *Rohilla*, 1879, residing at Plantation Hope, East Coast, Demerary.

9. By Richard Daniel, of lot 136, Fifth Street, Albert Town, Georgetown, as one of the reversionary heir under the last will and testament of his deceased father, Edward Daniel, deceased, TRANSPORT of one undivided half of the west half of lot number 136 (one hundred and thirty-six), part of that part of Plantation Thomas, situate on the sea coast east of the county of Demerary, now called Albert Town, and known on a chart thereof by the Sworn Land Surveyor Joseph Hadfield, deposited in the Registrar's Office of the counties of Demerary and Essequebo on the 7th of August, 1847, with one building thereon,—to and in favour of William Reece, of lot 147, Fifth Street, Albert Town, Georgetown.

10. By John Fernandes, of lot 11, Lombard Street, Georgetown, TRANSPORT of the east half (s) of lot number 60 (sixty), in that part of Georgetown called Bourda, as laid down and defined on the plan of the Town Districts, situate on the lands of the Vlissengen Estate, made by the Sworn Land Surveyor Luke M. Hill, dated 17th June, 1879, and deposited in the Registrar's Office of the counties of Demerary and Essequebo on the first of November, 1879, said plan having been approved of by the Governor and Court of Policy on the 22nd September, 1879, said plan having been approved of by the Governor and Court of Policy on the 22nd September, 1879, and deposited in the Registrar's Office, aforesaid, in pursuance of the provisions of section sixty-four of Ordinance No. 2 of the year 1876 with all the buildings and erections thereon,—to and in favour of David Adolphus McDonald, of E½ lot 60, Robb Street, Bourda, Georgetown, Demerara.

11. By Luchmon, male east Indian immigrant, No. 26,440, ex *Foyle*, 1885, of De Kinderen, East Coast, Demerary, TRANSPORT of a piece of land, part of the east half of a piece of land, situate on the left bank of the Mahaica Creek, in the county of Demerary and colony of British Guiana, starting at a paal opposite a point about 710 roods above Big Biabu Creek and extending thence N. 1° 51 E. 327 roods, thence N. 71° 09′ W. 100 roods, thence S. 18° 51′ W. 273 roods and containing 100 acres as shown on a diagram thereof by George D. Bayley, Government Surveyor, dated 30th June, 1900, and annexed to the original grant of the said piece of land, the said piece of land hereby transported having a façade of 12½ (twelve and one-half) roods commencing from the eastern boundary of the said piece of land and extending in a westerly direction by the whole depth of the said piece of land, described in the said grant, subject to the conditions contained in the said Grant,—to and in favour of Jawahra, a male East Indian immigrant, No. 82,149, ex *Mersey*, 1899, of DeKinderen, East Coast, Demerary, aforesaid.

12. By Luchmon, male East Indian immigrant, No. 26,440, ex *Foyle*, 1885, of De Kinderen, East Coast, Demerary, TRANSPORT of a piece of land, part of the east half of a piece of land, situate on the left bank of the Mahaica Creek, in the county of Demerary and colony of British Guiana, starting at a paal opposite a point about 710 roods above Big Biabu Creek, and extending thence N. 1° 51′ E. 327 roods, thence N. 71° 09′ W. 100 roods, thence S. 18° 51′ W. 273 roods and containing 100 acres as shown on a diagram thereof by George D. Bayley, Government Surveyor, dated 30th June, 1900, and annexed to the original grant of the said piece of land, the said piece of land hereby transported having a façade of twenty-five (25) roods commencing at a point 12½ (twelve and one-half) roods from the eastern boundary of the said piece of land and extending in a westerly direction by the whole depth of the said piece of land, described in the said grant, subject to the conditions contained in the said grant,—to and in favour of Sahibdeen, a male East Indian immigrant, residing at De Kinderen, East Coast, Demerary, aforesaid.

13. By Luchmon, male East Indian immigrant, No. 26,440, ex *Foyle*, 1885, of De Kinderen, East Coast, Demerary, TRANSPORT of a piece of land, part of the east half of a piece of land, situate on the left bank of the Mahaica creek, in the county of Demerary, and colony of British Guiana, starting at a paal opposite a point about 710 roods above Big Biabu creek and extending thence N. 1° 51′ E. 327 roods, thence N. 71° 09′ W. 100 roods, thence S. 18° 51′ W. 273 roods and containing 100 acres as shown on a diagram thereof by George D. Bayley, Government Surveyor, dated 30th June, 1900, and annexed to the original Grant of the said piece of land, the said piece of land hereby transported having a façade of 12½ (twelve and one-half) roods commencing at a point 37½ (thirty-seven and one-half) roods from the eastern boundary of the said piece of land and extending in a westerly direction by the whole depth of the said piece of land, described in the said grant, subject to the conditions contained in the said grant,—to and in favour of Nundowa, a male East Indian immigrant, No. 2,651, ex *Foyle*, 1885, of De Kinderen, East Coast, Demerary, aforesaid.

14. By William Moore, of Plantation Diamond, East Bank, Demerara, in his quality as the sole executor to and under the last will and testament of John Fernandes Viveiros, deceased, and Edward Fleming Grenada as having in marriage in community of goods his wife Mary Grenada, born Viveiros, both of lot 35, Fort Street, Kingston, Georgetown, the said John Fernandes Viveiros, deceased, and Mary Grenada, born Viveiros, being the heirs, *ab intestato*, of their deceased brother, Alfred Viveiros, and as having adiated the estate of their said brother agreeably with said last will and testament duly proved and deposited in the Registrar's Office of British Guiana on the 4th of October, 1913, and with Act of Adiation duly executed and recorded in the said Office on the 7th of June, 1913, TRANSPORT of the north-west quarter of the concession or lot number 33 (thirty-three), situate in Kingston, city of Georgetown, county of Demerary, being about eighty-one feet in depth by fifty feet in breadth, with all the buildings and erections thereon,—to and in favour of Thomas Augustus Cornelius Maskell, of lot 32, Barrack Street, Kingston, Georgetown.

15. By Manoel Pestana, of lot 12, North Road, Bourda, Georgetown, TRANSPORT of the east half of lot number 12 (twelve), New North Road, in Bourda district, in the city of Georgetown, in the county of Demerary and colony of British Guiana, with all the buildings and erections thereon,—to and in favour of Margaret Cecilia Clarke, the wife of and assisted as far as need be by her husband, George Richard Clarke, of lot 159, Waterloo Street, Georgetown, aforesaid.

16. By Margaret Cecilia Clarke, born Skekel, of lot 159, Waterloo Street, Georgetown, assisted as far as need be by her husband, George Richard Clarke, the said Margaret Cecilia Clarke being the sole heiress under the last will and testament of her mother, Ann Elizabeth Skekel, born Murdoch, deceased, agreeably with said last will and testament, dated 18th May, 1906, and duly proved and deposited in the office in Georgetown of the Registrar of British Guiana on the 6th February, 1907, TRANSPORT of the north half of lot number 159 (one hundred and fifty-nine) in North Cumingsburg district, in the city of Georgetown, in the county of Demerary and colony of British Guiana, with all the buildings and erections thereon,—to and in favour of Thomas Arthur Durant, of lot 173, Charlotte Street, Bourda, Georgetown, aforesaid.

17. By Robert Samuel McLennan, of lot 230, South Road, Bourda, in the city of Georgetown, a FIRST MORTGAGE on lot number 230 (two hundred and thirty), situated in Bourda district, in the city of Georgetown, in the county of Demerary and colony of British Guiana, and all the buildings and erections thereon, subject to an agreement of lease dated 22nd October, 1908, in favour of Samuel Cummings and also save and except a building on the said leased land belonging to the said Samuel Cummings, —to and in favour of The Hand-in-Hand Mutual Guarantee Fire Insurance Company of British Guiana, Limited, of lots 1, 2 and 3, High Street, Robbstown, Georgetown.

18. By Henry Perot Christiani, of Plantation Look Out, West Coast, Essequebo, a FIRST MORTGAGE on lot number 310 (three hundred and ten), in South Cumingsburg district, in the city of Georgetown, in the county of Demerary and colony of British Guiana, and all the buildings and erections thereon, —to and in favour of The Demerara Mutual Life Assurance Society, Limited, of lots 1, 2 and 3, High Street, Robbstown, Georgetown

19. By David Adolphus McDonald, of lot 60, Robb

Digitized by Google

Street, Bourda, in the city of Georgetown, a FIRST MORTGAGE on the east half (½) of lot number 60 (sixty), in that part of Georgetown called Bourda, as laid down and defined on the plan of the Town Districts, situate on the lands of the Vlissengen estate made by the Sworn Land Surveyor Luke M. Hill, dated 17th June, 1879, and deposited in the Registrar's Office of the counties of Demerary and Essequebo on the first of November, 1879, said plan having been approved of by the Governor and Court of Policy on the 22nd September, 1879, and deposited in the Registrar's Office aforesaid in pursuance of the provisions of section sixty-four of Ordinance No. 2 of the year 1876, and all the buildings and erections thereon,—to and in favour of The British Guiana Building Society, Limited, of lot Nos 1, 2 and 3, High Street, Georgetown.

20. By The Demerara and Coverden Produce Company, Limited, of 147, Leadenhall Street, in the city of London, in England, by their duly constituted attorney in this colony Carl Fritz Wieting, of Camp House, in the city of Georgetown, a FIRST MORTGAGE on, *firstly*, Plantation T'Huis Coverden, including lands By-provisio and Den Heuvel now known as Plantation T'Huis te Coverden, situate on the east bank of the river Demerara, bounded on the north by Plantation Caledonia and on the south by Plantation Soesdyk, with the buildings and further appurtenances on said plantation save and except such lots, parts or portions of the said plantation as have been heretofore transported to other parties; *secondly*, the piece of land part of the northern portion of Plantation Soesdyk, situate on the river Demerara, in the county of Demerara and colony of British Guiana, said northern portion of said Plantation Soesdyke having a façade of 200 (two hundred) Rhynland roods by a mean depth of 750 (seven hundred and fifty) Rhynland roods as laid down and defined on a diagram of said northern portion of said plantation made by John Peter Prass, Sworn Land Surveyor, dated 19th July, 1884, and deposited in the Registrar's Office of British Guiana on the 10th February, 1885, said piece of land having a façade of 20 (twenty) roods from the Cacaboery trench or creek by the entire depth of the said plantation and all the buildings and erections thereon; *thirdly*, a piece of land commencing at a point on the right bank of the Demerara river 20 (twenty) roods southward from the Cacaboery creek, and extending in a southerly direction 70 (seventy) roods façade by 750 (seven hundred and fifty) roods in depth, being part of the northern portion of Plantation Soesdyk, situate in the river Demerara, in the county of Demerara, and colony of British Guiana, said northern portion of said plantation having a façade of 200 (two hundred) Rhynland roods by a mean depth of 750 (seven hundred and fifty) roods as laid down and defined on a diagram thereof made by John Peter Prass, Sworn Land Surveyor, dated 10th July, 1884, and deposited in the Registrar's Office of British Guiana on the 10th February, 1885, and all the buildings and erections thereon; *fourthly*, north half of lot A, part of the northern portion of Plantation Soesdyk, situate in the river Demerara in the colony of British Guiana said northern portion of said Plantation Soesdyk having a façade of 200 (two hundred) Rhynland roods by a mean depth of 750 (seven hundred and fifty) Rhynland roods as laid down and defined on a diagram of the said northern portion of said plantation, made by John Peter Prass, Sworn Land Surveyor, dated March, 1890, and deposited in the Registrar's Office of British Guiana, on the 18th April, 1890, and all the buildings and erections thereon; *fifthly*, four undivided fifth parts or shares (4/5) of and in the south half of lot "A" part of the northern portion of Plantation Soesdyke, situate on the river Demerara, in the county of Demerary, in the colony of British Guiana, said northern portion of the said Plantation Soesdyk, having a façade of 200 (two hundred) Rhynland roods by a mean depth of 750 (seven hundred and fifty) Rhyland roods, as laid down and defined on a diagram of said northern portion of said plantation made by John Peter Prass, Sworn Land Surveyor, dated March, 1890, and deposited in the Registrar's Office of British Guiana on the 18th April, 1890, and all the buildings and erections thereon,—to and in favour of The Hand-in-Hand Mutual Guarantee Fire Insurance Company of British Guiana, Limited, of lots 1, 2 and 3, High Street, Robbstown, Georgetown.

21. By John Augustus Brandes and Emily Abrams, widow, late Garrat, born Brandes, both of Plantation Soesdyke, Demerara river, as the heirs, *ab intestato*, of their father Charles Brandes, deceased, and by Catherine Wrischrist, born Barrett, the wife of Peter Wrischrist, of the city of Georgetown, who is the sole heiress, *ab intestato*, of her deceased father George Garrett, who was married in community of property to his wife the said Emily Abrams, late Garrett, born Brandes, who is one of the heirs, *ab intestato*, of her father the said Charles Brandes, deceased, and by Charles Brandes, of Soesdyke, aforesaid, who is the sole heir, *ab intestato*, of his deceased mother, Sophia Brandes, born Ehrens, who was married in community of property to John Augustus Brandes who is the other heir, *ab intestato*, of his father the said Charles Brandes, deceased, TRANSPORT of a piece of land thirty (30) Rhynland roods wide by seven hundred and fifty (750) Rhynland roods in depth and containing seventy-five (75) Rhynland acres commencing at a point about three hundred and fifty-five (355) Rhynland roods south of the Cakaboori creek or trench and extending southward, being also bounded on the north by lands occupied by Lalchan, on the south by lands occupied by Alexander Teixeira, on the east by Crown lands and on the west by the Demerara river as shown on a dingram of a portion of Plantation Soesdyke, right bank, Demerara river, made by Jas. T. Seymour, Sworn Land Surveyor, dated the day of and deposited in the Registrar's office of British Guiana on the day of ,— to and in favour of Mahamadeen, of lot 162, Curtis Street, Albouystown, Georgetown.

Registrar's Office of British Guiana, Georgetown, Demerary, this 24th day of October, 1913.

B. S. NEWSAM,
Acting Registrar.

Counties of Demerary & Essequebo.

1st November, 1913.

[Second Publication.]

THE following TRANSPORTS and MORTGAGES are intended to be passed before one of Their Honours the Judges of the Supreme Court of British Guiana on any day after Saturday, the 1st day of November, 1913, which such Judge shall be pleased to appoint, viz.:—

1. By Frederick William Hutson, of lot 241, Camp Street, Georgetown, Demerara, TRANSPORT of the south ⅔ (two-thirds) of lot 241 (two hundred and forty-one), situate in South Cumingsburg District, city of Georgetown, county of Demerary, with all the buildings and erections thereon,—to and in favour of Maria Rachael Pompilio Gonsalves, the wife of and assisted as far as need be by her husband Charles Conrado Gonsalves, both of Young Street, Georgetown.

2. By Jose Rodrigues Tranquada and Henriques Gomes Faria in their capacity as executors under the last will and testament of Miguel Rodrigues dos Santos, deceased, late of Vreed-en-Hoop Village, West Bank, Demerary, which said last will and testament was duly deposited in the Registrar's Office of British Guiana on the 28th day of August, 1913; TRANSPORT of *firstly*, a piece of land containing an area of two hundred and ninety-one square roods, Rhynland measure, part of that part of Plantation Windsor Forest lately known as and called Plantation Vreed-en-Hoop, situate on the west bank of the River Demerary in the county of Demerary in the colony of British Guiana, together with the right of drainage as it now exists, the said piece of land being laid and defined on a diagram by H. I. Perkins, acting Crown Surveyor, dated 19th October, 1892, and deposited in the Registrar's Office of British Guiana on the 25th of October, 1892; *secondly*, lot number 233 (two hundred and thirty-three), in that part of Georgetown called Lacytown as laid down and defined on the plan of the Town Districts, situated on the lands of the Vlissengen estate, made by the Sworn Land Surveyor Luke M. Hill, dated 17th June, 1879, and deposited in the Registrar's Office of the counties of Demerary and Essequebo on the first November, 1879, said plan having been approved of by the Governor and Court of Policy on the 22nd of September, 1879, and deposited in the Registrar's Office aforesaid in pursuance of the provisions of section sixty-four of Ordinance No. 2 of the year 1876, with all the buildings and erections thereon subject to the lien of the Receiver General of British Guiana; *thirdly*, lot number 39 (thirty-nine), part of the plantation or estate called Vreed-en-Hoop, *cum annexis*, situate on the west bank of the Demerara River in the county of Demerary, in the colony of British Guiana, said lot being laid down and defined on a plan made by the Sworn Land Surveyor E. Chalmers, dated 9th July, 1898, and deposited in the Registrar's Office of British Guiana on the 12th January, 1900; *fourthly*, 2 (two) pieces of land parts of the front lands of Plantation Vreed-en-Hoop, *cum annexis*, situate on the west bank of the River Demerary, in the county of Demerary, and colony of British Guiana, the said plantation being part of Plantation Windsor Forest, *cum annexis*; and the said two pieces of land being laid down and defined as lots numbers 27 (twenty-seven) and 29

Digitized by Google

(twenty-nine), on a plan of the front lands of the said Plantation Vreed-en-Hoop, *cum annexis*, made by the Sworn Land Surveyor E. A. Haynes, dated the 2nd October, 1907, and deposited in the Registrar's Office of British Guiana on the 11th December, 1907; and *fifthly*, a tract of land comprising an area of 3 Rhynland acres or 3,154 English acres situate at Vreed-en-Hoop on the west bank of the Demerara river county of Demerary, colony of British Guiana, known as Ferry yard with the buildings and erections thereon, as shown in the diagram made by the Sworn Land Surveyor E. A. Haynes on the 3rd October, 1907, and deposited in the Registrar's Office of British Guiana on the 10th October, 1913, the said land having been beneficially occupied by the aforesaid Miguel Rodrigues dos Santos his peaceable possession thereof having been uninterrupted for a period exceeding thirty-three and one-third years,—to and in favour of Joao Rodrigues Tranquada, of Plantation Pouderoyen, West Bank, Demerara River

3. By Joaquin Da Silva, of lot 224, Regent Street, Georgetown, TRANSPORT of west half of lot number 40 (forty), situate in Albert Town, in the county of Demerara, in the colony of British Guiana, laid down on a diagram by Joseph Hadfield, Sworn Land Surveyor, dated September, 1841, and deposited in the Registrar's Office of the counties of Demerary and Essequebo on the 7th day of August, 1847, with all the buildings and erections thereon,—to and in favour of Carnation Flower Lodge, of lot 26, John Street, Georgetown.

4. By John da Silva Relva, and Antonio da Silva Relva, both of lot 106, Third Street, Albert Town, in the city of Georgetown, TRANSPORT of one undivided third part or share of and in the east half of lot number 106 (one hundred and six), in Albert Town District, in the city of Georgetown, in the county of Demerary, and colony of British Guiana, and one undivided third part or share in and to the buildings and erections thereon,—to and in favour of Joseph Augustus Laing, also of lot 106, Third Street, Albert Town, Georgetown.

5. By Norman Mangra, B.R., No. 596, of 1887, an East Indian native of the colony, of Plantation Montrose, East Coast, Demerara, TRANSPORT of the east half of lot number 64 (sixty-four), section A, the east half of lot number 40 (forty), section B, and the east half of lot number 40 (forty), section C, in the village of Plaisance, in the county of Demerary and in the colony of British Guiana, with the palings thereon, there being no buildings,—to and in favour of Fooljerriah, singlewoman, B.R., No. 609 of 1876, of Sparendaam, East Coast, Demerara.

6. By Purmanund, male East Indian immigrant, No. 11,512, ex *Plassey*, 1881, as having been married in community of property to Chourasea, female East Indian immigrant, No. 71,213, ex *Plassey*, 1881, both of Grove, East Bank, Demerary, TRANSPORT of lot number 1 (one), north side, Craig Back Lands, being a part and portion of that piece of land situated on the east bank of the Demerara River, in the county of Demerara, being the back lands of Plantation Craig and Good Success, more particularly shown and delineated on the plan signed by James Allen Purser Bowhill, Esquire, Acting Commissioner of Lands and Mines, dated 13th June, 1907, and deposited in the Registrar's Office of British Guiana on 17th July, 1907, no buildings thereon,—to and in favour of Luckrania, a single female East Indian, No. 11,427, ex *Plassey*, 1881, of Grove, aforesaid.

7. By Percy Claude Wight, of lot 52, Brickdam, Georgetown, TRANSPORT of east half of lot number 84 (eighty-four), First Street, in Albert Town, District, in the city of Georgetown, in the county of Demerary and colony of British Guiana, with the buildings and erections thereon,—to and in favour of Florence Imogene Skeete, of lot 110, Third Street, Albert Town, the wife of Adolphus Skeete.

8. By Richard David Nurse, of lot 47, Robb Street, Bourda, in the city of Georgetown, a FIRST MORTGAGE on the east half of lot number 79 (seventy-nine), in that part of Georgetown called Bourda, as laid down and defined on the plan of the Town Districts situated on the lands of Vlissengen estate, made by the Sworn Land Surveyor Luke M. Hill, dated 17th June, 1879, and deposited in the Registrar's Office of the counties of Demerary and Essequebo, on the first day of November, 1879, said plan having been approved of by the Governor and Court of Policy on the 22nd of September, 1879, and deposited in the Registrar's Office aforesaid, in pursuance of the provisions of section sixty-four of Ordinance No. 2 of the year 1876, and all the buildings and erection thereon,—to and in favour of The British Guiana Building Society, Limited, of lots Nos. 1, 2 and 3, High Street, Georgetown.

9. By George Emanuel Cozier, of lot 149, Crown Street, Queenstown, in the city of Georgetown, a FIRST MORTGAGE on lot 149 (one hundred and forty-nine), in that part of Georgetown called Queenstown Ward as laid down and defined on the plan of the District, situated on the lands of the Thomas estate, made by the Sworn Land Surveyor, Luke M. Hill, C.E., dated 1st September, 1887, and deposited in the office in Georgetown of the Registrar of the colony of British Guiana, on the seventh day of April, 1888, in pursuance of the provisions of section six of Ordinance two of 1887, said lot number 149 (one hundred and forty-nine), being subject to the By-laws and Regulations passed by the Mayor and Town Council on the 15th May, 1888, and sanctioned by the Governor and Court of Policy on the 10th July, 1888, and all the buildings and erections thereon,—to and in favour of The Demerara Mutual Life Assurance Society, Limited, of lots 1, 2 and 3, High Street, Robbstown, Georgetown.

10. By Carnation Flower Lodge, No. 7, Registered under the Friendly Socities Ordinance, 1893, of lot 26, John Street, Werk-en-Rust, in the city of Georgetown, a FIRST MORTGAGE on west half of lot number 40 (forty), situated in Albert Town, in the county of Demerary in the colony of British Guiana, laid down on a diagram by Joseph Hadfield, Sworn Land Surveyor, dated September, 1841, and deposited in the Registrar's Office of the counties of Demerary and Essequebo on the 7th day of August, 1847, and all the buildings and erections thereon,—to and in favour of The Demerara Mutual Life Assurance Society, Limited, of lots 1, 2 and 3, High Street, Georgetown.

11. By Rebecca Taylor, single woman, of La Retraite, West Bank, Demerary, as the sole surviving heiress, *ab intestato*, of her deceased brother Thomas Taylor, and of her mother Elizabeth Taylor, deceased, the said Thomas Taylor being one of the heirs, *ab intestato*, of his deceased mother, the said Elizabeth Taylor, who was married to the said William Taylor, deceased, in community of property, the said Thomas Taylor and Elizabeth Taylor being two of the legatees under the last will and testament of the said William Taylor, deceased, and by the said Rebecca Taylor, as the other legatee under the said will of William Taylor, deceased, dated 9th January, 1880, and deposited in the Registrar's Office of British Guiana on the 5th November, 1888, TRANSPORT of one undivided fifty-second part or share of and in Plantation La Retraite situate on the west bank of the River Demerary in the county of Demerary in the colony of British Guiana, save and except such parts and portions and lots of land of said plantation as have been heretofore transported to other parties and also save and except such other lots of land and portions of said plantation as are laid down on the following diagrams to wit: *firstly*, diagram by the Sworn Land Surveyor Henry Rainsford, dated the sixteenth November, 1839, and deposited in the Registrar's Office of the Counties of Demerary and Essequebo on the twenty-third of December, 1848; *secondly*, diagram by the sworn land surveyor A. Buchanan, dated the twentieth of July, 1841, and deposited in the Registrar's Office of the counties of Demerary and Essequebo on the eighteenth of August, 1848; *thirdly*, diagram by the said A. Buchanan, dated the twenty-eighth of July, 1841, and deposited in the Registrar's Office aforesaid on the eighteenth of August, 1848; *fourthly*, diagram by the said Henry Rainsford, dated the twenty-third of March, 1843, and deposited in the Registrar's Office aforesaid on the tenth of November, 1845; *fifthly*, diagram by the said Henry Rainsford, dated the twenty-third of March, 1843, and deposited in the Registrar's Office aforesaid on the seventh of August, 1847; *sixthly*, diagram by the Sworn Land Surveyor D. J. Smith, dated the twenty-second of December, 1848, and deposited in the Registrar's Office aforesaid on the second of March, 1849; *seventhly*, diagram by the said D. J. Smith, dated the fourteenth of April, 1849, and deposited in the Registrar's Office aforesaid on the third of November, 1849; *eighthly*, diagram by the said D. J. Smith, dated the twenty-seventh of August, 1849, and deposited in the Registrar's Office aforesaid on the third of November, 1849; *ninthly*, diagram by the said D. J. Smith, dated the twenty-eighth of August, 1849, and deposited in the Registrar's Office aforesaid on the third of November, 1849; *tenthly*, diagram by the said D. J. Smith, dated the twenty-ninth of September, 1849, and deposited in the Registrar's Office aforesaid on the third of November, 1849; and *eleventhly*, diagram by the said Sworn Land Surveyor M. Newlands, dated October, 1851, and deposited in the Registrar's Office aforesaid and one undivided fifty-second part or share of and in all the buildings, erections, cultivation and further appurtenances thereon and thereto belonging,—to and in favour of Duncan Macrae Hutson, of lot 41, Brickdam, Georgetown.

12. By Rebecca Taylor, single woman, of La Retraite, West Bank, Demerary, as the sole surviving heiress, *ab intestato*, of her deceased brother Thomas Taylor, and of her mother Elizabeth Taylor, de-

Digitized by Google

ceased, the said Thomas Taylor being one of the heirs, *ab intestato*, of his deceased mother, the said Elizabeth Taylor, who was married to the said William Taylor, deceased, in community of property, the said Thomas Taylor and Elizabeth Taylor being two of the legatees under the last will and testament of the said William Taylor, deceased, and by the said Rebecca Taylor, as the other legatee under the said will of William Taylor, deceased, dated 9th January, 1880, and deposited in the Registrar's Office of British Guiana on the 5th November, 1888, TRANSPORT of the north quarter of lot number 7 (seven), part of Plantation La Retraite, situate on the west bank of the river Demerary, in the county of Demerary, in the colony of British Guiana, laid down and defined on a diagram by the Sworn Land Surveyor A. Buchanan, dated 28th July, 1841, and deposited in the Registrar's Office of the counties of Demerary and Essequebo on the 18th August, 1848, no buildings thereon, —to and in favour of Mildred Elrina Venture, the wife of Nathaniel Venture, both of La Retraite, West Bank, Demerary.

13. By William Beresford Jordon, of lot 7, Sussex Street, Albouystown, a FIRST MORTGAGE on the east quarter of lot number 78 (seventy-eight), situate in New Charlestown District, city of Georgetown, county of Demerary, and colony of British Guiana, and all the buildings and erections thereon,—to and in favour of Joao Pedro Santos, at present residing in England.

14. By Julia Augusta Gomes, assisted as far as need be by her husband, Joseph Alfred Gomes, a FIRST MORTGAGE on lot number 16 (sixteen), in that part of Georgetown, called Lacytown, as laid down and defined on a plan of the Town District, situate on the lands of the Vlissengen estate, made by the Sworn Land Surveyor, Luke M. Hill, dated 17th June, 1879, and deposited in the Registrar's Office of the counties of Demerary and Essequebo on the 1st November, 1879, said plan having been approved of by the Governor and Court of Policy on the 22nd of September, 1879, and deposited in the Registrar's Office aforesaid in pursuance of the provisions, of section 64 of Ordinance No. 2 of the year 1876, and all the buildings and erections thereon, subject to the lien of the Receiver General of British Guiana,—to and in favour of Joao Pedro Santos, of Georgetown, Demerara.

15. By Joao Gomes Mendonca, of lot 57, Leopold Street, Werk-en-Rust, in the city of Georgetown, TRANSPORT of the west half of lot 35 (thirty-five), situate in Newburg District, in the city of Georgetown, in the county of Demerary and colony of British Guiana, with all the buildings and erection thereon, —to and in favour of Fanny Goulding, spinster, of lot 336, Murray Street, Cumingsburg, Georgetown.

16. By Fanny Goulding, spinster, of lot 336, Murray Street, in the city of Georgetown, A FIRST MORTGAGE on west half of lot 35 (thirty-five), situate in Newburg District, in the city of Georgetown, in the county of Demerary and colony of British Guiana, with all the buildings and erections thereon,—to and in favour Joao Pedro Santos, now residing in England.

17. By Robert Alfred Jones Carter, of Ogle Front, East Coast, Demerary, in his quality as one of the heirs under the respective last wills and testaments of his father, Joseph Carter, deceased, and of his mother, Mary Ann Eleanor Carter, deceased, who were married in community of goods, which said last wills and testaments bearing dates 13th April, 1885 and 23rd August, 1894, respectively, were deposited in the Registrar's Office of British Guiana on the 27th April, 1892, and 24th October, 1903, respectively, and as the sole heir, *ab intestato*, of his brother, Samuel Arthur Carter, deceased, who was another of the heirs of his father, the said Joseph Carter, deceased, and the other heir under the last will and testament of his mother, the said Mary Ann Eleanor Carter, deceased, who was the residuary heiress under the last will and testament of her husband, the said Joseph Carter, deceased, TRANSPORT of east half of west half of lot number 92 (ninety-two), situate in North Cumingsburg district, in the county of Demerary, with the buildings thereon,—to and in favour of Ferdinand Christopher Archer, of lot 14, Queens Street, Georgetown.

18. By Ferdinand Christopher Archer, of lot 14, Queen Street, in the city of Georgetown, a FIRST MORTGAGE on east half of west half of lot number 92 (ninety-two), situate in North Cumingsburg district, in the county of Demerary and all the buildings and erections thereon,—to and in favour of The British Guiana Building Society, Limited, of lots numbers 1, 2 and 3, High Street, Georgetown.

19. By Maria Rachael Pompilio Gonsalves, assisted as far as needs be by her husband Carlos Conrad Gonsalves, both of lot 97, Young Street, Kingston, Georgetown, a FIRST MORTGAGE on the southern 2/3 (two-thirds), of lot number 241 (two hundred and forty-one), situate in South Cumingsburg District, city of Georgetown, county of Demerary, and all the buildings and erections thereon,—to and in favour of The British Guiana Mutual Fire Insurance Company, Limited, of lots Nos. 27, 28 and 29, corner of Robb and Hincks Streets, Georgetown.

20. By the Colony of British Guiana, TRANSPORT of lots numbers 19 (nineteen) and 20 (twenty), First Street, parts of the lands formerly known as the town of Morawhanna in the North West District, in the county of Essequebo and colony of British Guiana, said lot being laid down and defined on a plan of the said Town of Morawhanna by W. A. Harrison, Government Surveyor, dated 8th December, 1892, and deposited in the Registrar's Office on the 16th October, 1893,—to and in favour of Emily Sarah Swyer, Superior for the time being of the Sisters of Mercy in charge of the Convents of Mercy at Morawhanna, in the North West District and at Santa Rosa in the Pomeroon District, in the county of Essequebo, and her Successors in Office.

21. By the Colony of British Guiana, TRANSPORT of *firstly*, cultivation lots numbers 274 (two hundred and seventy-four), section A, 273 (two hundred and seventy-three) and 274 (two hundred and seventy-four), section B, parts of Plantation Triumph, situate on the east sea coast of the county of Demerara and colony of British Guiana, said lots being laid down and defined on a plan of portion of the said plantation by L. M. Nightingale, Government Surveyor, dated 20th March, 1911, and deposited in the Registrar's Office on the 11th July, 1912; and *secondly*, house lot number 135 (one hundred and thirty-five) on the western half of Plantation Triumph, said lots being laid down and denned on a plan of a portion of the said plantation by Edward Chalmers, Sworn Land Surveyor, dated 1st September, 1875, and deposited in the Registrar's Office on the 22nd February, 1876,—to and in favour of Najawah, M.B.R ; 266 of 1872, residing at Plantation Triumph.

22. By the Colony of British Guiana, TRANSPORT of cultivation lot number 174 (one hundred and seventy-four), section A, part of Plantation Triumph, situate on the east sea coast of the county of Demerara and colony of British Guiana, said lot being laid down and defined on a plan of portion of the said plantation by L. M. Nightingale, Government Surveyor, dated 20th March, 1911, and deposited in the Registrar's Office on the 11th July, 1912,—to and in favour of Jiana, No. 94,622, ex *Moy*, 1902, a single female East Indian immigrant, residing at Plantation Mon Repos.

23. By the Colony of British Guiana, TRANSPORT of cultivation lot number 102 (one hundred and two)), section A, part of Plantation Triumph, situate on the east sea coast of the county of Demerara and colony British Guiana, said lot being laid down and defined on a plan of portion of the said plantation by L. M. Nightingale, Government surveyor, dated 20th March, 1911, and deposited in the Registrar's Office on the 11th of July, 1912,—to and in favour of Jowahir, No. 87,196, ex *Moresco*, 1900, a male East Indian immigrant, residing at Plantation Triumph.

24. By the Colony of British Guiana, TRANSPORT of cultivation lots numbers 140 (one hundred and forty), 145 (one hundred and forty-five), 147 (one hundred and forty-seven) and 148 (one hundred and forty-eight), section A, parts of Plantation Triumph, situate on the east sea coast of the county of Demerara and colony of British Guiana, said lots being laid down and defined on a plan of portion of the said plantation by L. M. Nightingale, Government Surveyor, dated 20th March, 1911, and deposited in the Registrar's Office on the 11th July, 1912,—to and in favour of Kesri, No. 12,423, ex *North*, 1882, a male East Indian immigrant, residing at Plantation Triumph.

Registrar's Office of British Guiana, Georgetown, Demerary, this 17th day of October, 1913.

B. S. NEWSAM,
Acting Registrar.

Counties of Demerary & Essequebo.

25TH OCTOBER, 1913.

[THIRD PUBLICATION.]

THE following TRANSPORTS and MORTGAGES are intended to be passed before one of Their Honours the Judges of the Supreme Court of British Guiana on any day after Saturday, the 25th day of October, 1913, which such Judge shall be pleased to appoint :—

1. By Julia Maria D'Aguiar, widow of lot number 21, Brickdam, Georgetown, TRANSPORT of lot number 7 (seven), First Street, part of the lands formerly known as the Town of Morawhanna, in the North West District, in the county of Demerary and

Digitized by Google

colony of British Guiana, said lot being laid down and defined on a plan of the said Town of Morawhanna by W. A. Harrison, Government Surveyor, dated 8th December, 1892, and deposited in the Registrar's Office on the 16th October, 1893,—to and in favour of Antonio Gonsalves Jardine, or Morawhanna, aforesaid.

2. By the Colony of British Guiana, TRANSPORT of cultivation lots numbers 20 (twenty), 115 (one hundred and fifteen), section A, 130 (one hundred and thirty), 140 (one hundred and forty), 219 (two hundred and nineteen) and 220 (two hundred and twenty), section B, parts of Plantation Triumph, situate on the east sea coast of the county of Demerary and colony of British Guiana, said lots being laid down and defined on a plan of portion of the said plantation by L. M. Nightingale, Government Surveyor, dated 20th March, 1911, and deposited in the Registrar's Office on the 11th July, 1912,—to and in favour of Luchminia, No. 36,660, ex *Allanshaw*, 1887, a single female East Indian immigrant, residing at Plantation Triumph.

3. By the Colony of British Guiana, TRANSPORT of cultivation lot number 112 (one hundred and twelve), section A, part of Plantation Triumph, situate on the east sea coast of the county of Demerara and colony of British Guiana, said lot being laid down and defined on a plan of portion of the said plantation by L. M. Nightingale, Government Surveyor, dated 20th March, 1911, and deposited in the Registrar's Office on the 11th July, 1912,—to and in favour of Maria, No. 69,001, ex *Avon*, 1894, a single East Indian woman, residing at Plantation Mon-Repos.

4. By the Colony of British Guiana, TRANSPORT of cultivation lots numbers 15 (fifteen), 261 (two hundred and sixty-one), and 262 (two hundred and sixty-two), section B, parts of Plantation Triumph, situate on the east sea coast of the county of Demerara and colony of British Guiana, said lots being laid down and defined on a plan of portion of the said plantation by L. M. Nightingale, Government Surveyor, dated 20th March, 1911, and deposited in the Registrar's Office on the 11th July, 1912,—to and in favour of Manfukeena, No. 451, ex *K. Kelloch*, 1872, a single female East Indian immigrant, residing at Plantation Triumph.

5. By the Colony of British Guiana, TRANSPORT of cultivation lot number 46 (forty-six), section B, part of Plantation Triumph, situate on the east sea coast of the county of Demerara and colony of British Guiana, said lot being laid down and defined on a plan of a portion of the said plantation by L. M. Nightingale, Government Surveyor, dated 20th March, 1911, and deposited in the Registrar's Office on the 11th July, 1912,—to and in favour of Soonder, female, 24, Casual, 1913, residing at Plantation Triumph.

6. By the Colony of British Guiana, TRANSPORT of cultivation lots numbers 20 (twenty) and 21 (twenty-one), section A, parts of Plantation Clonbrook, situate on the east sea coast of the county of Demerara and colony of British Guiana, said lots being laid down and defined on a plan of of the said plantation by E. S. E. Parker, Government Surveyor, dated 25th March, 1908, and deposited in the Registrar's Office on the 28th April, 1910,—to and in favour of Pearey Lall, No. 103,285, ex *Erne*, 1906, a male east Indian immigrant, residing at Plantation Clonbrook.

7. By the Colony of British Guiana, TRANSPORT of cultivation lot number 124 (one hundred and twenty-four), section B, part of Plantation Clonbrook, situate on the east sea coast of the county of Demerara and colony of British Guiana, said lot being laid down and defined on a plan of the said plantation by E. S. E. Parker, Government Surveyor, dated 25th March, 1908, and deposited in the Registrar's Office on the 28th April, 1910,—to and in favour of Abdool Huck, male, B.R., 1,332 of 1879, residing at Plantation Clonbrook.

8. By Joseph Arthur King, of lot 237, Camp Street, in the city of Georgetown, in the county of Demerary and colony of British Guiana, TRANSPORT of Plantation Le Desir, *cum annexis*, situate in Canal No. 1 (one), west bank of the river Demerary, in the county of Demerary and colony of British Guiana, and all the cultivation, buildings and erections thereon,—to and in favour of Thomas Earle, of Orange Field, La Grange, east bank of the river Demerary, in the county and colony aforesaid.

9. By the Colony of British Guiana, TRANSPORT of a piece of land (marked A) being part of the eastern portions of lots numbers 9 (nine) and 10 (ten), surveyed by J. T. Seymour, Sworn Land Surveyor, on 20th January, 1910, and situate in the rear of the village lots south of the public road on the western half of Plantation Hague, West Coast, Demerara, in the county of Demerara and colony of British Guiana, said piece of land (marked A) being shewn on a diagram by A. J. Cheong, Government Surveyor, dated 29th September, 1913, and deposited in the Registrar's Office on the 8th October, 1913,—to and in favour of Mohabir, male, 24, Casual, 1895, residing at Anna Catherina, West Coast, Demerara.

10. By Gharbharan, B.R., No. 892, of 1886, male, residing at Supply Village, East Coast, Demerary, A FIRST MORTGAGE on a strip of land measuring 5½ (five and a half) roods in façade commencing from the northern boundary of here-in-after fully described piece of land and extending southwards by 23 (twenty-three) roods in depth, more or less, said strip of land being a part of a piece of land measuring 68 (sixty-eight), roods in width, by 50 (fifty) roods, more or less, in depth and bounded on the north by lands belonging to Peter-Cuffy, on the south by Supply Village, on the east by the Mahaica creek, and on the west by the public road, said piece of land being part of the front lands of Plantation Supply, situate on the west bank of the Mahaica creek, in the county of Demerary and colony of British Guiana, with the buildings thereon, save and except one small building thereon belonging to Henry Canterbury,—to and in favour of M. P. Comacho, of 61, 62, High Street, Kingston, Georgetown, Demerary.

11. By Charles Alfred Parrett, of Plantation Broomlands, Mahaicony, in his own right and as legatee under the mutual last will and testament of Richard Kelly and Eliza Kelly, both deceased, who were married in community of property agreeably with said last will and testament, deposited in the Registrar's Office of British Guiana on the 13th of November, 1874, TRANSPORT of lot number 24 (twenty-four), part of the abandoned Plantation Strath Campbell, *cum annexis*, situate in Mahaicony creek, and known on the general chart as sub-numbers 12 and 13, the said lot being laid down and defined on a chart of lot number 12, or the northern half of Strath Campbell by Frank Fowler, Sworn Land Surveyor, dated 24th November, 1900, and deposited in the Registrar's Office of British Guiana on the 29th November, 1900,—to and in favour of Budhua, male, B.R. No. 1453 of 1,896, of Mahaicony, aforesaid.

12. By Matthew Alexander French, of Arakaka, North West District, in his quality as the testamentary guardian appointed under the last will and testament of David Young, deceased, agreeably with said will duly deposited in the Registrar's Office of British Guiana, on the 13th April, 1911, of the minors John Malcolm Young, Margaret Roberta Young, Robert Young, Cecil David Young, Matthew French Young, Howard Jamieson Young and by William Alstein Parker, Public Trustee of British Guiana, as the co-guardian of the said minors being thereto duly appointed by an order of His Honour Maurice Julian Berkeley, acting Chief Justice of British Guiana, dated 30th September, 1912, the said guardians being hereto duly authorised by an order of His Honour Sir Thomas Crossley Rayner, Knight, Chief Justice of British Guiana, dated 9th May, 1913, the minors John Malcolm Young, Margaret Roberta Young, Cecil David Young, Matthew French Young, and Howard Jamieson Young, being the heirs under the aforesaid last will and testament of the said David Young, deceased, TRANSPORT of the west half of lot number 87 (eighty-seven), in that part of Georgetown called Bourda, as laid down and defined on the plan of the Town Districts, situated on the lands of the Vlissengen estate, made by the Sworn Land Surveyor Luke M. Hill, dated 17th June, 1879, and deposited in the Registrar's Office of the counties of Demerary and Essequebo on the 1st of November, 1879, said plan having been approved of by the Governor and Court of Policy on the 22nd of September, 1879, and deposited in the Registrar's Office aforesaid in pursuance of the provisions of section 64 of Ordinance No. 2 of the year 1876, and all the buildings and erections thereon,—to and in favour of Alfred Barrington Hazlewood, of the city of Georgetown.

13. By Alfred Barrington Hazlewood, of lot 54, Upper Robb Street, Bourda, in the city of Georgetown, A FIRST MORTGAGE on west half of lot 87 (eighty-seven) in that part of Georgetown called Bourda, as laid down and defined on the plan of the Town Districts, situated on the lands of the Vlissengen estate, made by the Sworn Land Surveyor Luke M. Hill, C.E., dated 17th June, 1879, and deposited in the Registrar's Office of the counties of Demerary and Essequebo on the 1st of November, 1879, said plan having been approved of by the Governor and Court of Policy on the 22nd of September, 1879, and deposited in the Registrar's Office aforesaid, in pursuance of the provisions of section sixty-four of Ordinance No. 2 of the year 1876, and all the buildings and erections thereon,—to and in favour of The Demerara Mutual Life Assurance Society, Limited, of lots 1, 2 and 3, High Street, Robbstown, Georgetown.

14. Joao Gonsalves D'Azevedo, of lot 79, Robb Street, Lacytown, in the city of Georgetown, a FIRST MORTGAGE on lot number 79 (seventy-

Digitized by Google

nine), in that part of Georgetown called Lacytown, as laid down and defined on the plan of the Town Districts, situated on the lands of the Vlissengen estate, made by the Sworn Land Surveyor Luke M. Hill, dated 17th June, 1879, and deposited in the Registrar's Office of the counties of Demerary and Essequebo, on the 1st day of November, 1879, said plan having been approved of by the Governor and Court of Policy on the 22nd of September, 1879, and deposited in the Registrar's Office aforesaid in pursuance of the provisions of section sixty-four of Ordinance No. 2 of the year 1876, and all the buildings and erections thereon, subject to the lien of the Receiver General of British Guiana,—to and in favour of The Hand-in-Hand Mutual Guarantee Fire Insurance Company of British Guiana, Limited, of lots 1, 2 and 3, High Street, Robbstown, Georgetown.

15. By Elfreda Louisa Johnson, late Holder, born Robertson, the widow of Edwin Lauraine Johnson, deceased, of lot 81, Adelaide Street, in the city of Georgetown, a FIRST MORTGAGE on south half of north two-thirds of lot number 2 (two), part of that of Plantation Peter's Hall, situate on the east bank of the river Demerary, in the parish of St Matthew, laid down and defined on a diagram of 54 lots in the front of Plantation Peter's Hall, the property of J. T. Osborne, and T. C. Bagot, Esquires, by Thomas Hubbard, Sworn Land Surveyor, dated June 18th, 1841, and deposited in the Registrar's Office of the counties of Demerary and Essequebo, on the 24th of February, 1848, and all the buildings and erections thereon,—to and in favour of The British Guiana Building Society, Limited, of lots Nos. 1, 2 and 3, High Street, Georgetown.

16. By Caroline Beatrice Timmerman, widow, of Essequebo, a FIRST MGRTGAGE on lots numbers 230 (two hundred and thirty) and 231 (two hundred and thirty-one), part of that portion of Plantation Kitty, situate on the east sea coast of the county of Demerary and colony of British Guiana, known as the village of Alexanderville, which said lots are laid down and defined on a diagram of an extension of the village of Alexanderville, being a portion of Plantation Kitty, made by John Peter Prass, Sworn Land Surveyor, dated 24th March, 1888, and deposited in the office in Georgetown of the Registrar of British Guiana, on the 24th day of November, 1888, with all the buildings and erections thereon,—to and in favour of The British Guiana Building Society, Limited, of lots Nos. 1, 2 and 3, High Street, Georgetown.

17. By Gowrah, female East Indian, singlewoman, and Abdool Roof, male East Indian, both of 79, Robb Street, Bourda, in the city of Georgetown, as joint and several executors under the last will and testament of Abdool Rahman, deceased, said will being duly deposited in the office of the Registrar of British Guiana, on the 21st day of July, 1913, in h s own right and as one of the residuray legatees under the last will and testament of Mir Elahibun, deceased, deposited in the office of the Registrar of British Guiana on the 13th July, 1903, TRANSPORT of the east half of lot number 79 (seventy-nine), in that of Georgetown called Bourda as laid down and defined on the plan of the Town District, situated on the lands of the Vlissengen estate made by the Sworn Land Surveyor, Luke M, Hill, dated 17th June, 1879, and deposited in the Registrar's Office of the counties of Demerary and Essequebo, on the first of November, 1879, said plan having been approved of by the Governor and Court of Policy on the 22nd September, 1879, and deposited in the Registrar's Office aforesaid, in pursuance of the provisions of section sixty-four of Ordinance No. 2 of the year 1876, with all the buildings and erections thereon,—to and in favour of Richard David Nurse, of lot 47, Robb Street, Bourda, Georgetown.

18. By Samuel Augustus Bourne, Lazarus Beete, Eleazer Brown, bachelors, Advira Anderson and Rebecca Johnson, spinsters, all of Hydronie Village, West Coast, Demerara, in their quality as the heirs under the last will and testament of their mother, Mary Alexander, deceased, who was one of the legatees under the last will and testament of Mary Browne, deceased, agreeable with said last wills and testaments duly deposited in the Registrar's Office of British Guiana on the 11th May, 1903, and 28th August, 1899, respectively, TRANSPORT of the south half of lot number 150 (one hundred and fifty), part of Plantation Mindenburg now called Bagotville, situate on the west bank of the river Demerary, known on a plan or chart thereof by the Sworn Land Surveyor, Henry Rainsford, dated April, 1844, and deposited in the Registrar's Office of the counties of Demerary and Essequebo on the 14th day of April, 1847, with the buildings thereon,—to and in favour of Josiah Brathwaite, of lot 98, Hadfield Street Georgetown.

19. By James Harris, of lot 4, Upper D'Urban Street, Wortmanville, TRANSPORT of north half of lot number 4 (four), Upper D'Urban and Norton Streets, in Wortmanville District, in the city of Georgetown, in the county of Demerary and colony of British Guiana, with the buildings and erections thereon, subject to a First Mortgage passed on the 14th April, 1912, in favour of The British Guiana Building Society Limited,—to and in favour of Percy Claude Wight, of lot 52, Brickdam, Georgetown.

20. By Mangoo, No. 41,390, ex *Allanshaw*, 1889, a male East Indian immigrant, residing at Agricola Village, East Bank, Demerara river, TRANSPORT of three undivided tenth (3/10) parts or shares of and in lot number 154 (one hundred and fifty-four), section A, in the village of Craig, in the county of Demerara, and in the colony of British Guiana, without the buildings thereon,—to and in favour of Antonio Franco D'Andrade, of lot 71, Hadfield Street, Georgetown.

21. By William Moore, of Plantation Diamond, East Bank, Demerara, in his quality as the sole executor to and under the last will and testament of John Fernandes Viveiros, deceased, and by Edward Fleming Grenada, as having in marriage in community of goods his wife Mary Grenada, born Viveiros, both of lot 35, Fort Street, Kingston, Georgetown, the said John Fernandes Viveiros, deceased, and Mary Grenada born Viveiros being the heirs, *ab intestato*, of their deceased brother Alfred Viveiros, and as having adiated the estate of their said brother agreeably with said last will and testament duly proved and deposited in the Registrar's Office of British Guiana, on the 4th of October, 1913, and with act of adiation duly executed and recorded in the said office on the 7th June, 1913, TRANSPORT of north half of lot number 84 (eighty-four), also known as 34 (thirty-four) A, situate in Kingston District, city of Georgetown, county of Demerary, with all the buildings and erections thereon,—to and in favour of Maria Julia Gomes, widow, of lot 77, Fort Street, Georgetown.

22. By William Moore, of Plantation Diamond, East Bank, Demerara, in his quality as the sole executor to and under the last will and testament of John Fernandes Viveiros, deceased, and by Edward Fleming Grenada, as having in marriage in community of goods his wife Mary Grenada, born Viveiros, both of lot 35, Fort Street, Kingston, Georgetown, the said John Fernandes Viveiros, deceased, and Mary Grenada, born Viveiros, being the heirs *ab intestato* of their deceased brother, Alfred Viveiros, and as having adiated the estate of their said brother agreeably with said last will and testament duly proved and deposited in the Registrar's Office of British Guiana, on the 4th of October, 1913, and with Act of Adiation duly executed and recorded in the said office on the 7th of June, 1913, TRANSPORT of an undivided half of part lot number 76 (seventy-six) also known as 8 (eight) C, in Kingston District, in the city of Georgetown, in the county of Demerary and colony of British Guiana, with all the buildings and erections thereon,—to and in favour of Matriania, No. 50,590, ex *Sheila*, 1891, of New Amsterdam, Berbice, widow.

23. By William Moore, of Plantation Diamond, East Bank, Demerara, in his quality as the sole executor to and under the last will and testament of John Fernandes Viveiros, deceased, and by Edward Fleming Grenada, as having in marriage in community of goods his wife Mary Grenada, born Viveiros, both of lot 35, Fort Street, Kingston, Georgetown, the said John Fernandes Viveiros, deceased, and Mary Grenada, born Viveiros, being the heirs, *ab intestato*, of their deceased brother Alfred Viveiros and as having adiated the estate of their said brother agreeably with said last will and testament duly proved and deposited in the Reg strar's Office of British Guiana on the 4th of October, 1913, and with Act of Adiation duly executed and recorded in the said Office on the 7th of June, 1913, TRANSPORT of an undivided half part or share of and in the west half of lot number 22 (twenty-two), situate in New Charlestown District, in the city of Georgetown, in the county of Demerary and colony of British Guiana, with an undivided half of and in the buildings and erections thereon,—to and in favour of Edward Fleming Grenada, of Plantation Diamond, East Bank, Demerara, the proprietor of the other undivided half of the said property.

24. By Edward Fleming Grenada, as having in marriage in community of Goods his wife Mary Grenada, born Viveiros, both of 35, Fort Street, Kingston, Georgetown, the said Mary Grenada, born Viveiros, being one of the heirs, *ab intestato*, of her dec ased brother Alfred Viveiros, and as having adiated the estate of her said brother, agreeably with Act of Adiation duly executed and recorded in the Registrar's Office of British Guiana on the 7th of June, 1913, TRANSPORT of an undivided half part or share of and in the east half of lot number 3rd (two hundred and two), in Lacytown District, in the

Digitized by Google

city of Georgetown, county of Demerara, and colony of British Guiana, with an undivided half of and in the buildings and erections thereon,—to and in favour of the estate of John Fernandes Viveiros, deceased, the proprietor of the other undivided half of the said property.

Registrar's Office of British Guiana, Georgetown, Demerary, this 10th day of October, 1913.

B. S. NEWSAM,
Acting Registrar.

County of Berbice.

25TH OCTOBER, 1913.

[THIRD PUBLICATION.]

THE following TRANSPORTS are intended to be passed before one of Their Honours the Judges of the Supreme Court of British Guiana on any day after Saturday, the 25th day of October, 1913, which such Judge shall be pleased to appoint, viz.:—

1. By Seerutton, a male Indian immigrant, also known as and called Seeruthun, male, No. 21, ex *Devonshire*, 1869, of Essex Street, New Amsterdam, Berbice, TRANSPORT of a piece of land forming part of the southern back quarter of lot number 4 (four), situate in that part of the town of New Amsterdam called Smyth's Town, bounded on the east by the property belonging to Leonard Cæsar, formerly the property of Antonio De Santos, west by the public middle road, north by the street running through the centre of the said lot, and south by lot number 5 (five), the said piece of land being one hundred and fifty-eight (158) Rhynland feet in depth and marked "A" on a diagram by the Sworn Land Surveyor, William Chalmers, dated 29th October, 1875, and deposited in the Registrar's Office of Berbice, on the 1st day of November, 1875, with the buildings and erections thereon,—to and in favour of Sirtajia, female, No. 44,377, ex *Foyle*, 1890, single woman, of Essex Street, New Amsterdam, Berbice.

2. By Henry Ebenezer Jones, of lot 8, St. Ann's Street, New Amsterdam, Berbice, in his quality as the duly constituted attorney in this colony of Joseph Charles George Westley, TRANSPORT of lot number 10 (ten), part of the eastern third part of the lots numbers 1 (one), 2 (two), 3 (three) and 4 (four), situate, lying and being on the east sea coast of Berbice, and comprising six hundred acres of land or thereabout, now known as Plantation Palmyra, the said lot number 10 (ten), being laid down and defined on a diagram of the western half of the said lot number 4 (four), known as Palmyra, made by George D. Bayley, Sworn Land Surveyor, dated 17th April, 1895, and deposited in the Registrar's Office of British Guiana, in the county of Berbice on the 23rd day of May, 1898, with the right of grazing cattle and other stock on the pasturage grounds of the whole said lot number 4 (four), and reserving to the present and future proprietors of the said lot number 4 (four) the right of grazing cattle and other stock on the pasturage grounds of the said lot hereby transported, with the buildings and erections thereon,—subject to a First Mortgage in favour of the British Guiana Building Society, Limited, dated the 9th day of December, 1911,—to and in favour of William Winter Evans, of Plantation Palmyra, aforesaid.

3. By Julia Maria Sardinha, widow, of Asylum Street, New Amsterdam, Berbice, in her own right as having been married in community of property to her husband Manoel Jose Sardinha, deceased, and as mother and natural guardian of the minors, John Aloysius Sardinha, Luzia Sardinha, Manoel Julio Sardinha and Antonio Cæsar Sardinha, four of the heirs, *ab intestato*, of their father the said Manoel Jose Sardinha, deceased, being hereto duly authorized by an order made by His Honour Albert Earnshaw, acting Chief Justice of British Guiana, dated the 16th August, 1913, and by Maria Julia Sardinha, spinster, of Asylum Street, aforesaid, as the other heir, *ab intestato*, of the said Manoel Jose Sardinha, deceased, TRANSPORT of a tract of land, situate, lying and being on the right bank of the Berbice river, known as Glastulich or lot number 23 (twenty-three), and beginning 5 (five) roods above the upper side line dam of lot number 22 (twenty-two), and extending thence S. 62° 35' E. 730 (seven hundred and thirty) roods, thence S. 24° 2' W. 149 (one hundred and forty-nine) roods, and thence N. 63° 2' W. 719 (seven hundred and nineteen) roods to the river, in the county of Berbice and containing 367½ (three hundred and sixty-seven and a half) acres, as shown on a diagram by F. U. Tronchin, acting Government Surveyor, dated the 14th day of June, 1900, annexed to the Grant (No. 2,541) of the said tract of land issued to the said Manoel Jose Sardinha on the 16th November, 1900, with the buildings, erections and appurtenances thereon and thereto belonging,—to and in favour of Matthias Ferreira, of Lad Lane New Amsterdam, Berbice.

Registrar's Office of British Guiana, New Amsterdam, Berbice, this 10th day of October 1913.

B. S. NEWSAM,
Acting Registrar.

Execution Sales.

BY THE REGISTRAR.

Counties of Demerary & Essequebo.

[FIRST PUBLICATION.]

PURSUANT to writs of execution in the matters following:—

I, the undersigned Registrar of British Guiana, or my lawful deputy, will expose for sale to the highest bidder, in the presence of a Sworn Clerk or Assistant Sworn Clerk, at Lot 9, Corner of Camp and Church Streets, in the city of Georgetown, on Tuesday, the 11th day of November, 1913, at 1.30 o'clock, p.m.:—

1. In behalf of Santos, De Cairos & Co., Ltd., plaintiffs, *versus* A. Koolhaas, defendant:—The stock-in-trade, glass and show cases of the business carried on by A. Koolhaas, at lot 23, Lombard Street, in the city of Georgetown, as per inventory.

[FIRST PUBLICATION.]

I, the undersigned Registrar of British Guiana, or my lawful deputy, will expose for sale to the highest bidder, in presence of a Sworn Clerk or Assistant Sworn Clerk, at lot 23, Lombard Street, in the city of Georgetown, on Tuesday, the 11th day of November, 1913, at 12 o'clock, noon:—

2. In behalf of Francis De Souza D'Agrella, plaintiff, *versus* N. H. Gaskin, defendant:—The stock-in-trade of the drug-shop carried on at lot 9, Church and Camp Streets, Georgetown, Demerara, with all appurtenances, medical and surgical appliances with the counters, shelves and fixtures thereon, as per inventory.

[FIRST PUBLICATION.]

PURSUANT to an order granted by His Honour Albert Earnshaw, acting Chief Justice of British Guiana, bearing date 6th day of October, 1913, on the petition of Shivsanker, of De Hoop, Mahaica, East Coast, Demerary, plaintiff:—

I, the undersigned Registrar of British Guiana, or my lawful deputy, will expose for sale to the highest bidder, in presence of a Sworn Clerk or Assistant Sworn Clerk, at the Victoria Law Courts, in the city of Georgetown, on Monday, the 10th day of November, 1913, at 12 o'clock, noon:—

3. In behalf of the abovenamed petitioner, *versus* Ramiersaud, defendant:—A piece of land part of a tract of Crown land, situate, lying and being on the right bank of the Mahaicony Creek commencing 7 roods below the mouth of the Moco-Moco Creek and extending thence upwards in façade S. 20° 15 W' 100 roods by a mean depth S. 69° 45 E' 300 roods in the county of Demerara, colony of British Guiana and containing 100 acres as shewn on a diagram by F. U. Tronchin, acting Government Surveyor, dated 19th March, 1898, and annexed to Grant No. 1,683, the said piece of land hereby levied on having a façade of 15 roods commencing 25 roods from the western extremity of the northern boundary of said grant and extending in a southerly direction by the whole depth of said grant subject to the conditions contained in the said grant.

[FIRST PUBLICATION.]

PURSUANT to an Order granted by His Honour Albert Earnshaw, acting Chief Justice of British Guiana, bearing date 29th September, 1913, on the petition of Nundlal Maradg, of Georgetown, Demerara, British Guiana, plaintiff.

I, the undersigned Registrar of British Guiana, or my lawful deputy, will expose for sale to the highest bidder, in the presence of a Sworn Clerk or Assistant Sworn Clerk, at the Victoria Law Courts, in the city of Georgetown, on Monday, the 10th day of November, 1913, at 12 o'clock, noon:—

4. In behalf of the above-named petitioner *versus* Mabeer, also known as Mahabeer, of Meadow Bank, Demerara, defendant:—Lot number twenty-seven (27), part of 5¼ (five and one-quarter) acres of land part of that part of Plantation Rome and Houston now known as Plantation Houston, situate on the east bank of the River Demerary, in the county of Demerary, in the colony of British Guiana, said lot number twenty-seven (27), being laid down and defined on a diagram of a tract of land known as Meadow Bank, being a portion of the lands of Plan-

Digitized by Google

tation Rome and Houston by A. S. Jeffrey, Sworn Land Surveyor, dated 17th July, 1879, and deposited in the Registrar's Office of British Guiana on the 14th September, 1880, and all the buildings and erections thereon.

[First Publication.]

PURSUANT to an Order granted by His Honour Albert Earnshaw, acting Chief Justice of British Guiana, bearing date 13th August, 1913, on the petition of Edmund Ferrier, an inhabitant of the county of Demerary and colony of British Guiana, plaintiff.

I, the undersigned Registrar of British Guiana, or my lawful deputy will expose for sale to the highest bidder, in the presence of a Sworn Clerk or Assistant Sworn Clerk, at the Victoria Law Courts, in the city of Georgetown, on Monday, the 10th day of November, 1913, at 12 o'clock, noon:—

5. In behalf of the above-named petitioner *versus* Annie Dumont, an inhabitant of the county of Demerary and colony of British Guiana, defendant: West half of lot number 119, in Stewartville Village, West Coast, in the county of Demerary, without the buildings thereon.

[First Publication.]

PURSUANT to writs of execution in the matters following:—

I, the undersigned Reigistrar of British Guiana or my lawful deputy, will expose for sale to the highest bidder, in the presence of a Sworn Clerk or Assistant Sworn Clerk, at the Victoria Law Courts, in the city of Georgetown, on Monday, the 10th day of November, 1913, at 12 o'clock, noon:—

6. In behalf of Booker Brothers, McConnell and Company, Limited, whose duly constituted attorney in this colony is Harry Yardley Delafons, plaintiffs, *versus* J. C. Humphrey, defendant:—An undivided half of the centre or middle third part of lot number 260 (two hundred and sixty), situate in North-Cumingsburg, in the city of Georgetown, in the county of Demerary, with all the buildings and erections thereon.

7. In behalf of the Chairman of the Local Authority of the Danielstown Village District *versus* the proprietor of W½ of E½ lot No. 1, section A, Danielstown, in the Danielstown Village District: West half of east half lot number 1, section A, Danielstown, in the Danielstown Village District, in the county of Essequebo, and colony of British Guiana, with the building thereon, appraised as the property of A. S. Gomes.

8. In behalf of the Chairman of the Local Authority of the Danielstown Village District *versus* the proprietor of lot No. 9, section B, Danielstown, in the Danielstown Village District:—Lot number 9, section B, Danielstown, in the Danielstown Village District, in the county of Essequebo, and colony of British Guiana, with the building thereon, appraised as the property of Joseph Johnson.

9. In behalf of the Chairman of the Local Authority of the Kitty and Alexanderville Country District *versus* the proprietor of E½ lot No. 59, section C, Kitty, in the Kitty and Alexanderville Country District:—East half lot number 59, section C, Kitty, in the Kitty and Alexanderville Country District, in the county of Demerary, and colony of British Guiana, without the building thereon, appraised as the property of J. Pinder.

10. In behalf of the Chairman of the Local Authority of the Kitty and Alexanderville Country District *versus* the proprietor of Lot No. 164, section C, Alexanderville, in the Kitty and Alexanderville Country District:—Lot number 164, section C, Alexanderville, in the Kitty and Alexanderville Country District, in the county of Demerary, and colony of British Guiana, with the buildings thereon, appraised as the property of Decqumba T. Marks.

11. In behalf of the Chairmun of the Local Authority of the Kitty and Alexanderville Country District *versus* the proprietor of W¼ of lot No. 201 and W¼ of lot 202, section C, Alexanderville, in the Kitty and Alexanderville Country District:—West quarter of lot number 201 and west quarter of lot number 202, section C, Alexanderville, in the Kitty and Alexanderville Country District, in the county of Demerary, and colony of British Guiana, with the buildings thereon, appraised as the property of Ramotarsing.

All persons having any right, title, interest or claim in and to any of the above properties, and who may have just grounds to oppose the sale thereof, are hereby required to do so in due form of law at the Registrar's Office in Georgetown within fourteen days after the first Saturday's advertisement, setting forth his, her or their reason of opposition in writing, duly signed by a Barrister-at-Law or Solicitor, and thereafter to proceed according to law. Those inclined to purchase will attend at the time and place beforementioned.

Payment must be made as follows:—As regards numbers 1 and 2, Cash, on the knock of the hammer. 3 to 6 (both numbers included)—one hundred dollars and under, Cash; exceeding $100—the purchaser or purchasers shall, unless they pay the purchase money at the time of sale, forthwith deposit with the Marshal 25 per cent. of the purchase money and shall, if the purchase money does not exceed the sum of $500, pay the balance by three equal instalments from the day of sale, with interest at the rate of six per cent. per annum, at the expiration of one, two and three months, respectively, and if the purchase money exceeds the sum of $500, he shall pay such balance with such interest by three equal instalments at the expiration of two, four and six months, respectively, and as regards numbers 7 to 11 (both numbers included) $100 and under, Cash; above that sum one month's credit with interest from the day of sale.

In the event of the purchaser making any default in payment of any of the instalments, the amount of the deposit shall be forfeited and the property may, after being re-advertised, be put up for sale at auction and sold.

Registrar's Office of British Guiana, Georgetown Demerary, this 23th day of October, 1913.

B. S. NEWSAM,
Acting Registrar.

Counties of Demerary & Essequebo.

[Second Publication.]

PURSUANT to writs of execution in the matters following:—

I, the undersigned Registrar of British Guiana, or my lawful deputy, will expose for sale to the highest bidder in presence of a Sworn Clerk or Assistant Sworn Clerk, at the Victoria Law Courts in the city of Georgetown, on Monday, the 3rd day of November, 1913, at 12 o'clock, noon:—

1. In behalf of Alexander Ramsay, plaintiff, *versus* Claude V. Holder, defendant:—The west half of lot number 37 (thirty-seven), section A, in the village of Fellowship and Den Amstel, West Coast, Demerara, with the buildings and erections thereon.

2. In behalf of Bhowaney Persaud, of Kitty Village, East Coast, Demerary, plaintiff, *versus* Rampersaud, male, B.R., No. 292, of 1870, of Plantation Novar, Mahaicony, defendant:—An undivided third part or share in and to a piece of Crown land held under Grant No. 1,765, situate, lying and being on the left bank of the Mahaicony creek commencing at a point 5 roods above a tract in the occupancy of Bheekum and extending upwards in façade S. 20° W. 100 roods by a mean depth N. 70° W. 300 roods in the county of Demerary and colony of British Guiana and containing 100 acres as shown on a diagram by F. U. Tronchin, acting Government Surveyor, dated 8th day of May, 1897, annexed to Grant No. 1,765, a duplicate of which diagram together with a duplicate of this Grant is deposited in the office of the Government Land Department subject to the conditions of the said Grant.

3. In behalf of the Chairman of the Local Authority of the Clonbrook Country District *versus* the proprietor of S ½ of cultivation lot No. 20, section B, Clonbrook, in the Clonbrook Country District:—South half of cultivation lot number 20, section B, Clonbrook, in the Clonbrook Country District, in the county of Demerary, and colony of British Guiana, no building thereon, appraised as the property of Ambor.

4. In behalf of the Chairman of the Local Authority of the Clonbrook Country District *versus* the proprietor of N ½ of cultivation lot No. 20, section B, Clonbrook, in the Clonbrook Country District:—North half of cultivation lot number 20, section B, Clonbrook, in the Clonbrook Country District, in the county of Demerary, and colony of British Guiana, no building thereon, appraised as the property of Ambor.

5. In behalf of the Chairman of the Local Authority of the Buxton and Friendship Village District *versus* the proprietor of W.C. ¼ of lot No. 69, section A; W.C. ¼ of lot No. 26, section B; W.C. ¼ of lot No. 24, section C; W.C. ¼ of lot No. 25, section E, Friendship, in the Buxton and Friendship Village District:—West centre quarter of lot number 69, section A; west centre quarter of lot number 26, section B; west centre quarter of lot number 24, section C; west centre quarter of lot number 25, section E, Friendship, in the Buxton and Friendship Village District, in the county of Demerary, and colony of British, no building thereon, appraised as the property of P. J. Gordon.

6. In behalf of the Chairman of the Local Authority of the Buxton and Friendship Village District

Digitized by Google

versus the proprietor of W½ of lot No. 69, section A; W½ of lot No. 26, section B; W½ of lot No. 24, section C; W½ of lot No. 25, section E, Friendship, in the Buxton and Friendship Village District:—West quarter lot number 69, section A; west quarter lot number 26, section B; west quarter of lot number 24, section C; west quarter lot number 25, section E, Friendship, in the Buxton and Friendship Village District, in the county of Demerary, and colony of British Guiana, no building thereon, appraised as the property of P. J. Gordon.

7. In behalf of the Chairman of the Local Authority of the Buxton and Friendship Village District *versus* the proprietor of E ½ of lot No. 153, section, A; E ½ of lot No. 79, section B; E ½ of lot No. 138, section C; E ½ of lot No. 136, section E, Friendship, in the Bnxton and Friendship Village District:—East half of lot number 153, section A; east half of lot number 79, section B; east half of lot number 138, section C; east half of lot number 136, section E, Friendship, in the Buxton and Friendship Village District, in the county of Demerary, and colony of British Guiana, with the buildings thereon, appraised as the property of Jumnadas.

8. In behalf of the Chairman of the Local Authority of the Buxton and Friendship Village District *versus* the proprietor of E ½ of lot No. 29, section A; E ½ of lot No. 59, section B; E ½ of lot No. 51, section C; E ½ of lot No. 106, section E, Friendship, in the Buxton and Friendship Village District:—East quarter of lot number 29, section A; east quarter of lot number 59, section B; east quarter of lot number 51, section C; east quarter of lot number 109, section E, Friendship, in the Buxton and Friendship Village District, in the county of Demerary, and colony of British Guiana, without the buildings thereon, appraised as the property of Joseph Eleazer.

9. In behalf of the Chairman of the Local Authority of the Buxton and Friendship Village District *versus* the proprietor of C⅓ of lot No. 4, section B; C⅓ of lot No. 83, section A; C⅓ of lot No. 2, section C; C⅓ of lot No. 55, section D; C⅓ of lot No. 2, section E, Buxton, in the Buxton and Friendship Village District:—C. one-third of lot number 4, section B; C. one-third of lot number 83, section A; C. one-third of lot number 2, section C; C⅓ of lot number 55, section D; C. one-third of lot number 2, section E, Buxton, in the Buxton and Friendship Village District, in the county of Demerary and colony of British Guiana, no building thereon, appraised as the property of C. A. Sam.

10. In behalf of the Chairman of the Local Authority of the Buxton and Friendship Village District *versus* the proprietor of W½ of lot No. 58, section B; W½ of lot No. 61, section C; W½ of lot No. 39, section D; W½ of lot No. 58, section F, Buxton, in the Buxton and Friendship Village District:—West quarter of lot number 58, section B; west quarter of lot number 61, section C, west quarter of lot number 39, section D, west quarter of lot number 58, section F, Buxton, in the Buxton and Friendship Village District, in the county of Demerary and colony of British Guiana, without the buildings thereon, appraised as the property of P. T. Thomas.

11. In behalf of the Chairman of the Local Authority of the Buxton and Friendship Village District *versus* the proprietor of W½ of lot 109, section B; W½ of lot No. 120, section A; W½ of lot No. 89, section C; W½ of lot No. 71, section D; W½ of lot No. 87, section F, Buxton, in the Buxton and Friendship Village District:—West quarter of lot number 109, section B; west quarter of lot number 120, section A; west quarter of lot number 89, section C; west quarter of lot number 71, section D; west quarter of lot number 87, section F, Buxton, in the Buxton and Friendship Village District, in the county of Demerary and colony of British Guiana, without the buildings thereon, appraised as the property of Columbus Cuthbert.

12. In behalf of the Chairman of the Local Authority of the Buxton and Friendship Village District *versus* the proprietor of E ½ of lot No. 101, section B; E ½ of lot No. 115, section A; E ½ of lot No. 95, section E, Buxton, in the Buxton and Friendship Village District:—East quarter of lot number 101, section B; east half of lot number 115, section A; east half of lot number 95, section E, Buxton, in the Buxton and Friendship Village District, in the county of Demerary, and colony of British Guiana, without the buildings thereon, appraised as the property of D. Young.

13. In behalf of the Chairman of the Local Authority of the Stanleytown Village Sanitary District *versus* the proprietor of N ½ of lot No. 14 and N ½ of lot No. 80, section A, Stanleytown, in the Stanleytown Village District:—North half of lot number 14 and North half of lot number 80 Stanleytown, in the Stanleytown Village District, in the county of Demerary, and colony of British Guiana, without the building thereon, appraised as the property of Beekow.

14. In behalf of the Chairman of the Local Authority of the Stanleytown Village District *versus* the proprietor of E ½ of lot No. 22, section A, Stanleytown, in the Stanleytown Village District:—East quarter of lot number 22, section A, Stanleytown, in the Stanleytown Village District, in the county of Demerary, and colony of British Guiana without the building thereon, appraised as the property of Ben J. Vieira.

15. In behalf of the Chairman of the Local Authority of the Stanleytown Village District *versus* the proprietor of S ½ of lot number 131, section A, Stanleytown, in the Stanleytown Village District:—South half of lot number 131, section A, Stanleytown, in the Stanleytown Village District, in the county of Demerary, and colony of British Guiana, no building thereon, appraised as the property of Nelson Chris mas.

16. In behalf of the Chairman of the Local Authority of the Maria Johanna Village District *versus* the proprietor of lot No. 17, Maria Johanna in the Maria Johanna Village District, in the county of Essequebo, and colony of British Guiana, no building thereon, appraised as the property of Jane Harte

17. In behalf of the Chairman of the Local Authority of the Maria Johanna Village District *versus* the proprietor of lot 98, Maria Johanna, in the Maria Johanna Village District:—Lot number 98, Maria Johanna, in the Maria Johanna Village District, in the county of Essequebo, and colony of British Guiana, no building thereon, appraised as the property of Ramdanny.

18. In behalf of the Chairman of the Local Authority of the Melville and Sans Souci Country Dristrict *versus* the proprietor of lots. Nos. 16 and 17, Melville, in the Melville and Sans Souci Country District:—Lots numbers 16 and 17, Melville, in the Melville and Sans Souci Country District, in the county of Essequebo and colony of British Guiana, no building thereon, appraised as the property of E. G. Mapp.

19. In behalf of the Chairman of the Local Authority of the Melville and Sans Souci Country District *versus* the proprietor of N½ of lot No 28 and S½ of lot No. 29, Melville, in the Melville and Sans Souci Country District:—North half of lot number 28 and south half lot number 29, Melville, in the Melville and Sans Souci Country District, in the county of Essequebo and colony of British Guiana, no building thereon, appraised as the property of Joseph Dunbar.

20. In behalf of the Chairman of the Local Authority of the Melville and Sans Souci Country District *versus* the proprietor of lot No. 15, Melville, in the Melville and Sans Souci Country District:—Lot number 15, Melville, in the Melville and Sans Souci Country District, in the county of Essequebo and colony of British Guiana, no building thereon, appraised as the property of Eliza Sam.

21. In behalf of the Chairman of the Local Authority of the Melville and Sans Souci Country District *versus* the proprietor of E½ of lot No. 5, Sans Souci, in the Sans Souci Country District:—East half of lot number 5, Sans Souci, in the Sans Souci Country District, in the county of Essequebo and colony of British Guiana, no building thereon, appraised as the property of Agganoo.

22. In behalf of the Chairman of the Local Authority of the Melville and Sans Souci Country District *versus* the proprietor of W½ of lot No. 8, Sans Souci, in the Melville and Sans Souci Country District:—West half of lot number 8, Sans Souci, in the Melville and Sans Souci Country District, in the county of Demerary and colony of British Guiana, no building thereon, appraised as the property of Mary Dominique.

23. In behalf of the Chairman of the Local Authority of the Bagotville Village District *versus* the proprietor of N.W. ¼ of lot No. 90, Bagotville, in the Bagotville Village District:—N.W. ¼ of lot number 90, Bagotville, in the Bagotville Village District, in the county of Demerary and colony of British Guiana, no building thereon, appraised as the property of Betsy Williams.

24. In behalf of the Chairman of the Local Authority of the Bagotville Village District *versus* the proprietor of N.W. ¼ of lot No. 79, Bagotville, in the Bagotville Village District:—North west quarter of lot number 79, Bagotville, in the Bagotville Village District, in the county of Demerary, and colony of British Guiana, without the building thereon, appraised as the property of D. C. Cummings.

25. In behalf of the Chairman of the Local Authority of the Bagotville Village District *versus* the proprietor of S.W. ¼ of lot No. 87, Bagotville, in the Bagotville Village District:—South west quarter of lot number 87, Bagotville, in the Bagot-

Digitized by Google

ville Village District, in the county of Demerary, and colony of British Guiana, no building thereon, appraised as the property of Pomelia George.

26. In behalf of the Chairman of the Local Authority of the Bagotville Village District *versus* the proprietor of E ½ of Lot No. 56, Bagotville, in the Bagotvile Village District :—East half of lot number 56, Bagotville, in the Bagotville Village District, in the county of Demerary, and colony of British Guiana, no building thereon, appraised as the property of H. P. McCurious.

All persons having any right, title, interest or claim in and to any of the above properties, and who may have just grounds to oppose the sale thereof, are hereby required to do so in due form of law at the Registrar's Office in Georgetown, within fourteen days after the first Saturday's advertisement, setting forth his, her or their reasons of opposition in writing, duly signed by a Barrister-at-Law or Solicitor, and thereafter to proceed according to law. Those inclined to purchase will attend at the time and place beforementioned.

Payment must be made as follows as regards Nos. 1 to 2 (both numbers included) :—One hundred dollars and under Cash ; exceeding $100 the purchaser or purchasers shall, unless they pay the purchase money at the time of sale, forthwith deposit with the Marshal 25 per cent. of the purchase money and shall, if the purchase money does not exceed the sum of $500, pay the balance by three equal instalments, from the day of sale, with interest at the rate of six per cent. per annum, at the expiration of one, two and three months, respectively, and if the purchase money exceeds the sum of $500, he shall pay such balance with such interest by three equal instalments at the expiration of two, four and six months, respectively.

And as regards Nos. 3 to 26 (both numbers included) $100 and under, Cash ; above that sum one month's credit with interest from the day of sale.

In the event of the purchaser making any default in payment of any of the instalments, the amount of the deposit shall be forfeited and the property may, after being re-advertised, be put up for sale at auction and sold.

Registrar's Office of British Guiana, Georgetown, Demerary, this 17th day of October, 1913.

B. S. NEWSAM,
Acting Registrar.

Counties of Demerary & Essequebo.

[Third Publication.]

PURSUANT to writs of execution in the matters following :—

I, the undersigned Registrar of British Guiana, or my lawful deputy, will expose for sale to the highest bidder, in the presence of a Sworn Clerk or Assistant Sworn Clerk, at the Victoria Law Courts, in the city of Georgetown, on Monday, the 27th day of October, 1913, at 12 o'clock, noon :—

1. In behalf of the Chairman of the Local Authority of the Golden Grove and Nabaclis Village District *versus* the proprietor of S½ of lot No. 21, section C ; W½ of lot No. 55, section D, and all right, title, and interest in and to W½ of lot No. 88, section F ; E½ of N½ of lot No. 55, section G, Nabaclis, during the continuance of the Licence of Occupancy No. 367, dated 17th July, 1889, and granted to the proprietors of Plantation Nabaclis, in the Golden Grove and Nabaclis Village District : —South half of lot number 21, section C ; west half of lot number 55, section D ; and all right, title, and interest in and to west half of lot number 88, section F ; east half of north half of lot number 55, section G, Nabaclis, during the continuance of the Licence of Occupancy No. 367, dated 17th July, 1889, and granted to the proprietors of Plantation Nabaclis, in the Golden Grove and Nabaclis Village District, in the county of Demerary and colony of British Guiana, no building thereon, appraised as the property of heirs of Henry Quashie.

2. In behalf of the Chairman of the Local Authority of the Helena Country District *versus* the proprietor of S ½ of house lot No. 2, section B, south Supply ; W ½ of cultivation lot No. 36, section B, south Veereniging, in the Helena Country District :—South half of house lot number 2, section B, south Supply ; west half of cultivation lot number 36, section B, south Veereniging, in the Helena Country District, in the county of Demerary, and colony of British Guiana, no building thereon, appraised as the property of Mohesh.

3. In behalf of the Chairman of the Local Authority of the Helena Country District *versus* the proprietor of house lots Nos. 23 and 24 section B, south Belmont ; cultivation lots 28 and 29, section D, south Supply, in the Helena Country District :—House lots numbers 23 and 24 section B, south Belmont ; cultivation lots numbers 28 and 29, section D, south Supply, in the Helena Country District, in the county of Demerary, and colony of British Guiana, no building thereon, appraised as the property of Chas. Hydman.

4. In behalf of the Chairman of the Local Authority of the Helena Country District *versus* the proprietor of E ½ of house lot No. 19, section B, south Belmont ; W ½ of cultivation lot No. 48, section C, north Supply, in the Helena Country District :—East half of house lot number 19, section B, south Belmont ; West half of cultivation lot number 48, section C, north Supply, in the Helena Country District, in the county of Demerary and colony of British Guiana, without the building thereon, appraised as the property of Sukhdeyia.

5. In behalf of the Chairman of the Local Authority of the Helena Country District *versus* the proprietor of house lots 37, 38 and 39 section A, north Supply, in the Helena Country District :—House lots numbers 37, 38 and 39 section A, north Supply, in the Helena Country District, in the county of Demerary, and colony of British Guiana, no building thereon, appraised as the property of Pollydore Higgings.

6. In behalf of the Chairman of the Local Authority of the Helena Country District *versus* the proprietor of house lot No. 72, section C ; cultivation lot No. 68, section F, north Good Hope, in the Helena Country District :—House lot number 72, section C ; cultivation lot number 68, section F, north Good Hope, in the Helena Country District, in the county of Demerary, and colony of British Guiana, no building thereon, appraised as the property of Sawoyalayah.

7. In behalf of the Chairman of the Local Authority of the Helena Country District *versus* the proprietor of house lot No. 48, section D, south Good Hope ; cultivation lot No. 49, section C, north Helena 2, in the Helena Country District :—House lot number 48, section D, south Good Hope ; cultivation lot number 49, section C, north Helena 2, in the Helena Country District, in the county of Demerary, and colony of British Guiana, no building thereon, appraised as the property of Baljou, decea ed.

8. In behalf of the Chairman of the Local Authority of the Abram Zuil Country District *versus* the proprietor of lot No. 16 (sixteen), Abram Zuil, in the Abram Zuil Country District :—Lot number 16 (six teen), Abram Zuil, in the Abram Zuil Country District, in the county of Essequebo and colony of British Guiana, no building thereon, appraised as the property of

All persons having any right, title, interest or claim in and to any of the above properties, and who may have just grounds to oppose the sale thereof, are hereby required to do so in due form of law at the Registrar's Office in Georgetown, Demerara, within fourteen days after the first Saturday's advertisement setting forth his, her or their reasons of opposition in writing duly signed by a Barrister-at-Law or Solicitor, and thereafter to proceed according to law. Those inclined to purchase will attend at the time and place beforementioned.

Terms of Sale.—$100 and under, Cash ; above that sum, one month's credit with interest from the day of sale.

Registrar's Office of British Guiana, Georgetown, this 10th day of October, 1913.

B. S. NEWSAM,
Acting Registrar.

County of Berbice.

[Second Publication.]

PURSUANT to writs of execution in the matters following :—

I, the undersigned Registrar of British Guiana, or my lawful deputy will expose for sale to the highest bidder in the presence of a Sworn Clerk, or Assistant Sworn Clerk, at the Court House, New Amsterdam, Berbice, on Thursday, the 6th day of November, 1913, at 12 o'clock, noon :—

In behalf of Mayor and Town Council of New Amsterdam *versus* the proprietor or proprietors, representative or representatives of the undermentioned properties :—

1. Part of the northern back quarter of lot number 13 (thirteen), situate in that part of the Town of New Amsterdam called Smyth Town, bounded on the east by part of said lot the property of the estate of P. H. Dyer, on the west by part of said lot the property of B. M. de Mendonça, on the north by the drain dividing lots numbers 13 (thirteen) and 14 (fourteen), and on the south by the drain running through the centre of said lot number 13 (thirteen), with the buildings and erections thereon, appraised as the property of John A. Hinds.

Digitized by Google

2. Part of the southern front quarter of lot number 19 (nineteen), situate in that part of the Town of New Amsterdam called Smyth Town, bounded on the east by part of said lot the property of Pinkey Stanley, on the west by the trench along the Strand, on the north by the drain along the street running through the centre of said lot number 19 (nineteen), and on the south by the drain dividing lots numbers 19 (nineteen) and 20 (twenty) with the buildings and erections thereon,—appraised as the property of Francis A. Samuels.

In behalf of the Chairman of the Local Authority of the Gibraltar, Courtland, number 1 (one) and number 0 (nought) Country District *versus* the proprietor or proprietors, representative or representatives of the undermentioned properties:—

3. Building lot number 27 (twenty-seven), Garden Ground, lot number 27 (twenty-seven) and Provision lot number 27 (twenty-seven), all in Plantation Courtland in the Gibraltar, Courtland, number 1 (one), and number 0 (nought) Country District, in the county of Berbice and colony of British Guiana, no building thereon,—appraised as the property of the heirs of Samuel Prince, deceased.

4. Building lot number 30 (thirty), the south ½ (half) of Building lots numbers 40 (forty) and 41 (forty-one), Garden Ground, lots numbers 3 (three), 15 (fifteen), 18 (eighteen), 37 (thirty-seven), 39 (thirty-nine), 40 (forty) and 41 (forty-one), and the south ½ (half) of the north ½ (half) of lot number 23 (twenty-three), and Provision lot number 40 (forty), all in Plantation Courtland, in the Gibraltar, Courtland, number 1 (one), and 0 (nought) Country District, in the county of Berbice, and colony of British Guiana, no building thereon,—appraised as the property of the heirs of Michael Innis, deceased.

5. In behalf of the Chairman of the Local Authority of the Fyrish Country District *versus* the proprietor of the undermentioned property:—

Building lot number 5 (five) b, in section E and F, in the eastern half of the Fyrish Country District, in the county of Berbice, and colony of British Guiana, no building thereon,—appraised as the property of Samaroo.

All persons having any right, title, interest or claim in and to any of the above properties, and who may have just grounds to oppose the sale thereof, are hereby required to do so in due form of law at the Registrar's Office in New Amsterdam, Berbice, within fourteen days after the first Saturday's advertisement, setting forth his, her, or their reasons of opposition in writing duly signed by a Barrister-at-Law or Solicitor, and thereafter to proceed according to law. Those inclined to purchase will attend at the time and place beforementioned.

Payment must be made as follows:—One hundred dollars and under, Cash; above that sum, one month's credit with interest from the day of sale.

Registrar's Office of British Guiana, New Amsterdam, Berbice, this 17th day of October, 1913.

B. S. NEWSAM,
Acting Registrar.

County of Berbice.

[THIRD PUBLICATION.]

PURSUANT to writ of execution in the matter following:—

I, the undersigned Registrar of British Guiana or my lawful deputy, will expose for sale to the highest bidder in the presence of a Sworn Clerk or Assistant Sworn Clerk, at the Court House, in New Amsterdam, Berbice, on Thursday, the 30th day of October, 1913, at 12 o'clock, noon:—

1. In behalf of William H. Arthur, plaintiff *versus* Jacob C. Welcome, defendant:—All that abandoned Estate or Plantation called Buse's Lust, containing 500 (five hundred) acres of land, more or less, situate on the east bank of the river Berbice, bounded on the south side by that part of Plantation Highbury, which was formerly called Plantation St. Jan, and on the north side by Plantation De Kinderen, no buildings thereon, subject to a lease for 48 years from 1st January, 1908.

All persons having any right, title, interest or claim in and to any of the above property, and who may have just grounds to oppose the sale thereof, are hereby required to do so in due form of law at the Registrar's Office in New Amsterdam, Berbice, within fourteen days after the first Saturday's advertisement, setting forth his, her or their reasons of opposition in writing duly signed by a Barrister-at-Law or Solicitor and thereafter to proceed according to law. Those inclined to purchase will attend at the time and place beforementioned.

Payment must be made as follows:—One hundred dollars and under, Cash exceeding $100 the purchaser or purchasers shall, unless they pay the purchase money at the time of sale, forthwith deposit with the Marshal 25 per cent. of the purchase money and shall, if the purchase money does not exceed the sum of $500, pay the balance by three equal instalments, from the day of sale, with interest at the rate of six per cent. per annum, at the expiration of one, two and three months, respectively, and if the purchase money exceeds the sum of $500, he shall pay such balance with such interest by three equal instalments at the expiration of two, four and six months, respectively.

In the event of the purchaser making any default in payment of any of the instalments, the amount of the deposit shall be forfeited and the property may, after being re-advertised, be put up for sale at auction and sold.

Registrar's Office of British Guiana, New Amsterdam, Berbice, this 10th day of October, 1913.

B. S. NEWSAM,
Acting Registrar.

SUPREME COURT OF BRITISH GUIANA.

APPELLATE JURISDICTION.

THIS 6TH DAY OF OCTOBER, 1913.

U. S. GRANT, Appellant,
versus
WEST INDIA DEVELOPMENT SYNDICATE, Respondent.

The following judgment was read:—

EARNSHAW, actg. C.J.: This is a peculiar case. The appellant as plaintiff in the Supreme Court sued the defendants for breach of an agreement under which he was the lessee of the bar of the Cinema Theatre. He there claimed damages which included (1) loss of estimated profits; (2) damages for breach of the contract by forcibly evicting him; (3) special damages for articles detained by the defendants.

The case was heard and objection was taken that the statement of claim disclosed two causes of action which could not be taken together, one in contract and one in tort. On this plaintiff's counsel said that he was claiming for breach of agreement only, and the learned Judge found that a breach had been committed, and gave damages only for loss of estimated profits which he assessed at $10. He awarded no costs.

Now it is beyond doubt that if plaintiff's counsel had made it clear to the Court that damages also could be awarded for the forcible eviction as being a breach of the contract, *i.e.*, a breach by the lessor of the implied covenant in the lease for quiet enjoyment by the lessee, the Court might have granted damages also under that head.

But as far as I can gather from the record and the judgment, the forcible eviction was regarded as a tort, for which damages could not be claimed jointly with damages for breach of contract. The result of the above is that plaintiff sued the defendants again this time in tort and in the Magistrate's Court for (*inter alia*) damages for the forcible eviction.

Counsel for defendant before the Magistrate set up the defence of *res judicata*. A careful perusal of the judgment of the learned Judge in the Supreme Court shows, however, that though the forcible eviction was properly pleaded as a breach of the contract, yet no damages were awarded under that head.

I can only find that this question of the forcible eviction was, if I may use the words, *res non judicata*.

Under these circumstances I cannot see that the claim now before this Court on appeal from the Magistrate is in any way wrongly brought.

The Magistrate gave judgment for the defendants on the ground that "the assault (*i.e.*, the forcible eviction) was disposed of and covered by the damages given in the Supreme Court action."

It is quite true that this was pleaded in that action, but it is equally true that damages were not considered in the judgment in that action.

The Magistrate is therefore wrong.

I find that his decision is erroneous in point of law on the grounds (a) and (c) set forth in the reasons of appeal.

I therefore reverse his decision and under the powers conferred by Ordinance 13 of 1893, section 31 (1) (c), I order that judgment be entered for the plaintiff for $30 damages for the forcible eviction with costs both in this Court and the Court below.

I desire to add that in my opinion the provisions of Order xvi. which, according to the cases decided thereunder, prevent the joinder of causes of action

Digitized by Google

arising from breach of contract and from tort even under the same set of circumstances, should be abolished. Order xviii. of the English practice might well be substituted.

A. VIEIRA, Appellant
versus
J. M. REID, Respondent.

The following Judgment was read:—

Earnshaw, actg. C.J.: The appellant was convicted in the Court below on the complaint that on the 2nd July, 1913, he unlawfully and knowingly did keep in a certain shop situate at lot 134, Waterloo Street, Georgetown, five pounds seven ounces of tobacco, the duties in respect of which had not been paid.

From this conviction he appeals.

The reasons for appeal are, as is usual in these cases, numerous.

It is alleged that the decision is erroneous in point of law on nine grounds and further alleged that (1) illegal evidence was admitted; and (2) the decision is unwarranted by the evidence.

The net is spread widely in the hope that something at any rate may be caught. The meshes are, however, very often too wide to catch anything.

After considering the various reasons and the arguments used in their support I find on 1 (a) that the information was good in law. The objection taken thereto is of the flimsiest nature, and if upheld would render the administration of the law absurd and ridiculous.

Reason 1 (b) turns on the words "knowingly kept" . . . . . "tobacco the duties of custom in respect of which had not been paid."

After a consideration of sections 156, 200, and 201 of Ordinance 7 of 1884, I am satisfied that the Magistrate was right. The word "knowingly" in section 164 (6) qualifies the verb "keep" only, and does not qualify or affect in any way the words "prohibited, restricted, or *uncustomed*."

The prosecution need only prove knowledge of the keeping, not guilty knowledge under this section. Where, however, as in section 164 (8) to the word "knowingly" there are added in the same sentence such words as "with intent to defraud" then the proof of *mens rea* or "guilty knowledge" lies on the prosecution.

This is my interpretation of section 200 of the Ordinance in question, and my comment on the judgment in the case of Del'aiva v. Reid, 16th April, 1910, (local Appellate).

I therefore need only say on ground 1 (c) that by the three sections above referred to "the burden of proving that the Customs Duties were paid is cast on the appellant," *i.e.*, the defendant in the Court below.

As regards reason 1 (d), I say no more than that I cannot see any reason for limiting the word "keep" in the way Counsel for the appellant contended. As it stands it is unlimited so far as the person or class of persons "keeping" is concerned and there is nothing in the context which could authorise me to narrow the interpretation. I can see many reasons why the meaning should not be limited in the way suggested.

Dealing next with reason 1 (e), I hold that it follows from the above that the appellant though a *servant* can within the meaning of the section well be held to have *kept* the tobacco.

Reasons 1 (f), (g), (h), and (i), are already all dealt with either by implication or otherwise and there is no necessity to discuss them or any of them further. These objections all fail.

On the further reasons alleged, I find that (1) even though illegal evidence was to a certain extent admitted yet there was sufficient legal evidence to sustain the verdict after rejecting the illegal evidence and (2) there is no ground whatever for alleging that the decision is unwarranted by the evidence.

The decision of the Magistrate is therefore confirmed, and the appeal is dismissed with costs.

Official Receiver's Notices.

SALE.

BY the Official Receiver of British Guiana, on the premises lot 72, corner of Murray and High Streets, in the city of Georgetown, at the hour of One o'clock, p.m., on

MONDAY, 3rd NOVEMBER, 1913.

As Assignee of the property of:—

The Insolvent Estate of ERVIN DE MONTPELLIER, Absentee.

Sundry articles of Household Effects which comprise the following:—

Dinner Waggon, Dining Table, Spring Bedsteads, Bent Work Chairs, Rockers and Sofa, Pictures, Ornaments, Stuffed Animals, Round Tables, Brass and Glassware, E.P. Candlesticks, Writing Desk, Berbice Chairs, Dressing Table, Chest-of-Drawers, Indian Curios, etc., etc. Also a few pots of ferns and some orchids in the yard.

A list of the above can be seen at my Office any day before the day of sale between the hours of 10 a.m. and 4 p.m.

Terms of Sale: Cash.

All persons laying claim to any of the above property, may apply to the Court in the prescribed manner.

W. A. PARKER,
Official Receiver,
Assignee.

Dated 17th October, 1913.

NOTICES.

British Guiana.—In the Supreme Court.

In Insolvency No. 16 of 1913.

Re The Estate of Ervin de Montpellier, Absentee, Insolvent.

NOTICE is hereby given that the first meeting of Creditors in the above matter will be held on the 24th day of October, 1913, at my office in Georgetown, at 12 o'clock, noon.

To entitle any creditor to vote thereat his proof must be lodged with me not later than 4 o'clock on the 23rd day of October, 1913.

Forms of proxies can be obtained from this office.

W. A. PARKER,
Official Receiver.

Dated 17th October, 1913.

British Guiana.—In the Supreme Court.

In Insolvency No. 16 of 1913.

Re Estate of Ervin de Montpellier, Absentee, Insolvent.

In Insolvency,—Notice is hereby given that the Estate of Ervin de Montpellier, Absentee, was on the 14th day of October, 1913, adjudged insolvent by the Supreme Court.

W. A. PARKER,
Official Receiver.

Dated 17th October, 1913.

British Guiana.—In the Supreme Court.

In Insolvency No. 2 of 1911.

Re Charles Brumell, Insolvent.

NOTICE is hereby given that a third dividend of 10 cents in the dollar has been declared in this matter and that the same may be received at my office in Georgetown on Saturday, the 18th day of October, 1913, or on any subsequent day between the hours of ten and four.

Upon applying for payment a creditor must produce any Bills of Exchange or other Securities held by him if not already filed.

Dated the 17th day of October, 1913

W. A. PARKER,
Official Receiver,
Assignee.

British Guiana—In the Supreme Court.

In Insolvency No. 10 of 1913.

Re Hugh Albert Pemberton Smith, Insolvent.

A DIVIDEND is intended to be declared in the above matter. Creditors who have not proved their debts by the 5th day of November, 1913, will be excluded from this dividend.

W. A. PARKER,
Official Receiver,
Assignee.

Dated 10th October, 1913.

British Guiana.

The Public Trustee Ordinance, 1910.

Estate of William Cyrus, deceased.

NOTICE is hereby given, that on the application of Albertina Cyrus, Susan Cyrus, Rosetta

Digitized by Google

Cyrus, in her own right and as mother and natural guardian of the minors Egbert Cyrus, Samuel Cyrus, Cyril Cyrus, Rosetta Cecelia Cyrus, Hilda Prowell, Susan Prowell, and Sophia Rodney, born Prowell, heirs of William Cyrus, deceased, I have undertaken the administration of the estate of the above-named William Cyrus, who died at Georgetown on the 16th day of April, 1875, intestate.

All creditors on the estate are required to file their claims within three months from the date of the first publication of this notice, at my office in the Victoria Law Courts, Georgetown.

W. A. PARKER,
Official Receiver, and Public Trustee.
Dated this 30th September, 1913.

BRITISH GUIANA.

The Public Trustee Ordinance, 1910.

Estate of PERMAI, male Indian immigrant, No. 36,749, ex *Allanshaw*, 1887, deceased.

NOTICE is hereby given that on the application of Tapasir, a creditor, I have undertaken the administration of the estate of the above-named Permai, male, No. 36,749, ex *Allanshaw*, 1887, who died at Edinburgh village, East Bank, Berbice, on the 6th January, 1913, intestate.

All creditors on the estate are required to file their claims within three months from the date of the first publication of this notice, at my office in the Victoria Law Courts, Georgetown.

Dated 1st October, 1913.

W. A. PARKER,
Official Receiver, and Public Trustee.

Lands and Mines Notices.

Under Crown Lands Regulations.

AMENDED NOTICE.

NOTICE is hereby given that in accordance with the provision of section 10 of Ordinance No. 4 of 1884, I, or some person duly authorised by me in writing, will, at 12, noon, on Monday, the 10th November, 1913, at the Office of the Department of Lands and Mines at New Amsterdam, sell publicly for cash to the highest bidder, one boat "Iona" (without tent) condemned by Board of Survey and ordered to be sold.

Terms of Sale:—Cash, with 2 per cent. auction dues.

The boat can be inspected at any time previous to the sale on application to the Land Officer at New Amsterdam.

FRANK FOWLER,
Commissioner of Lands and Mines.
Department of Lands and Mines,
Georgetown, Demerara,
25th October, 1913.

DEPARTMENT OF LANDS & MINES,
GEORGETOWN, DEMERARA,
2.] 18th October, 1913.

NOTICE is hereby given, for general information, that the following applications to transfer the undermentioned tracts of Crown Land made under the Crown Lands Regulations, 1910, have been lodged with the Commissioner of Lands and Mines, viz.:—

TRANSFERS—PART I.

HOMESTEAD GRANTS.

BY JOHANNA ALLEN TO AND IN FAVOUR OF KEMA, M., No. 16,028, EX "ROHILLA," 1883.

The right, title and interest in and to Homestead Grant No. 4949, for 5 acres of Crown land, situate on the left bank of the Pomeroon River, commencing at a paal about 290 roods below a point opposite Jacklo creek, at the lower boundary of 5 acres granted to H. Jones, No. 4531, subject to the conditions attached to the said Grant No. 4940.

LICENCES OF OCCUPANCY.

BY DEMERARA DEVELOPMENT CO., LTD., (IN LIQUIDATION) TO AGATASH ESTATES, LTD.

The right, title and interest in and to Lease No. A 314, for 600 acres of Crown land, situate on the left bank of the Essequibo River, near Agatash, commencing at an iron paal marking the upper boundary of Grant No. 4231, subject to the conditions of the said Lease No. A 314.

BALATA LICENCES.

BY J. A. VEERASAWMY TO AND IN FAVOUR OF EVAN WONG.

The right, title and interest in and to Licence No. A 1243, to collect balata on the left bank of the Essequibo River, between Weri-Werikuru and Manakabra creeks, subject to the conditions attached to the said Licence No. A 1243.

All persons having any right, title, or claim in and to any of the aforementioned tracts of Crown land, and who may have just grounds to oppose the transferring thereof, are hereby required to do so in due form at the Office of the Department of Lands and Mines, at the Victoria Law Courts, in the City of Georgetown, at any time during office hours, on any day within twenty-one days from the date of this advertisement, setting forth his, her, or their reasons of opposition in writing duly signed.

FRANK FOWLER,
Commissioner of Lands and Mines.

DEPARTMENT OF LANDS AND MINES,
GEORGETOWN, DEMERARA,
[3.] 11th October, 1913.

NOTICE is hereby given, for general information, that the following application to transfer the undermentioned tract of Crown land made under the Crown Lands Regulations, 1910, has been lodged with the Commissioner of Lands and Mines, viz.:—

PART I—TRANSFERS.

BY BAPA CHUNDRIA, M. No. 33, EX "KING ARTHUR," 1877, TO AND IN FAVOUR OF RAMLACHUN, M. (CREOLE.)

The right, title and interest in and to 3·32 acres of Crown Land, forming part of Licence No. 2,125 for 12·32 acres known as lot No. 3, Section A and lot No. 18, Section B, west half, situate in the rear of Plantation Letter Kenny, Courantyne Coast, originally issued to Roghubuns, the portion hereinbefore referred to being subsequently transferred to Bapa Chundria, the said portions about to be transferred being marked "b" on a plan by C. W. Anderson, dated 20th July, 1899, on record in the Office of the Department of Lands and Mines.

All persons having any right, title, or claim in and to the aforementioned tract of Crown Land, and who may have just grounds to oppose the transferring thereof, are hereby required to do so in due form at the Office of the Department of Lands and Mines, at the Victoria Law Courts, in the City of Georgetown, at any time during office hours, on any day within twenty-one days from the date of this advertisement, setting forth his, her, or their reasons of opposition in writing duly signed.

FRANK FOWLER,
Commissioner of Lands and Mines

Under the Mining Regulations.

APPLICATIONS FOR LICENCES.

DEPARTMENT OF LANDS AND MINES,
GEORGETOWN, DEMERARA,
[1.] 25th October, 1913.

IN accordance with Clause 11 of the Mining Regulations, 1905:

Notice is hereby given that the following applications for Claim Licences have been lodged with the Commissioner at the Office of the Department of Lands and Mines.

Digitized by Google

TO MINE FOR GOLD.

DISTRICT NO. 2.

By Jameson Wilgress Albert.

1,500 x 800 feet of Crown land, Right Bank, Conawak Creek, Right Bank, Potaro.
Distance of claim to river or creek landing—About 7 miles.
Nearest claim holder - Weeks.

DISTRICT NO. 3.

By Peter Solomon, Joseph August & Wm. August.

1,500 x 800 feet of Crown land, Elizabeth, Right Bank, Ohio, Left Bank, Caburi.
Distance of claim to river or creek landing—About 13 miles.
Nearest claim holder—J. C. Collymore & H. Codrington.

DISTRICT NO. 4.

By Thomas Masrein & Edward Archer.

1,500 x 500 feet of Crown land, Trial Creek, Tributary to Schonoven, Left Bank, Essequebo River.
Distance of claim to river or creek landing—About 8 miles.
Nearest claim holder—Nil.

By Samuel Austin, George Bennett & William Austin.

1,500 x 800 feet of Crown land, Sybill Flat, Blackwater Creek, Itabo, Aranka, Cuyuni.
Distance of claim to river or creek landing—About 14 miles.
Nearest claim holder—L. Jacob.

DISTRICT NO. 5.

By John Wong & Joseph Allen.

1,500 x 800 feet of Crown land, Expectation, Star Creek, Right Bank, Butterfly, Left Bank, Anabisi, Left Bank, Barima.
Distance of claim to river or creek landing—12 miles.
Nearest claim holder—J. Chue & J. Innis.

1,500 x 800 feet of Crown land, Perseverance, Left Bank, Butterfly Creek, Left Bank, Anabisi, Barima.
Distance of claim to river or creek landing—10 miles.
Nearest claim holder—J. Chue & J. Innis.

1,500 x 800 feet of Crown land, Venus Creek, No. 1, Left Bank, Barima.
Distance of claim to river or creek landing—16 miles.
Nearest claim holder—Nil.

1,500 x 800 feet of Crown land, Venus Creek, No. 2, Left Bank, Barima.
Distance of claim to river or creek landing—16 miles.
Nearest claim holder—Nil.

1,500 x 800 feet of Crown land, Venus Creek, No. 3, Left Bank, Barima.
Distance of claim to river or creek landing—
Nearest claim holder—Nil.

By Isaac Patterson & Ormond Fitz Barrow.

1,500 x 800 feet of Crown land, D'Abreu Creek, Left Bank, Chinese Creek.
Distance of claim to river or creek landing—About 1 mile.
Nearest claim holder—Ho-a-Shoo, Ltd.

By Thomas Cornelius Alves & Clothilda Isabella Leung.

1,500 x 800 feet of Crown land, Excelsior No. 4. Left Bank, White Creek, Left Bank, Anabisi, Right Bank, Kaituma, Left Bank, Barima.
Distance of claim to river or creek landing—About 6 miles.
Nearest claim holder—Nil.

1,500 x 800 feet of Crown land, Excelsior, No. 3. Left Bank, White Creek, Left Bank, Anabisi, Right Bank Kaituma, Left Bank, Barima.
Distance of claim to river or creek landing—About 6 miles.
Nearest claim holder—Nil.

1,500 x 800 feet of Crown land, Excelsior No. 2, Left Bank, White Creek, Left Bank, Anabisi, Right Bank, Kaituma, Left Bank, Barima.
Distance of claim from river or creek landing—About 6 miles.
Nearestclaim holder—Nil.

1,500 x 800 feet of Crown land, Excelsior No. 1, Left Bank, White Creek, Left Bank, Anabisi, Right Bank, Kaituma, Left Bank, Barima.
Distance of claim to river or creek landing—About 6 miles.
Nearest claim holder—Nil.

By John Augustus Ferreira & Louisa Agatha Murray Leung.

1,500 x 800 feet of Crown land, Trinity, Left Bank, In Sun Bird Creek, Left Bank, Butterfly Creek, Left Bank, Anabisi, Left Bank, Barima.
Distance of claim to river or creek landing—16 miles.
Nearest claim holder—Joseph Chu & H. Inniss.

All persons having any right, title and interest in and to the abovementioned tracts of Crown Land, and who may have just grounds to oppose the granting thereof, are hereby required to do so in due form at the Office of the Department of Lands and Mines, in the City of Georgetown, within the time specified by the Regulations, setting forth his, her or their reasons of opposition in writing, duly signed.

FRANK FOWLER,
Commissioner of Lands and Mines.

TRANSFERS OF CLAIMS.

[1.] 25th October, 1913.

IN accordance with Clause 44 (2) of the Mining Regulations, 1905:

Notice is hereby given that the following Notice of intended Transfer of right, title and interest in and to the undermentioned Claim Licences have been received by the Commissioner of Lands and Mines:—

DISTRICT NO. 2.

By Frederick William Hutson to and in favour of the Minnehaha Development Co., Limited.

All of his right, title and interest in and to Claim Licence No. A 448 situate Right Bank, Carty, Right Bank, Mahdia Potaro.

DISTRICT NO. 3.

By Albert Daniels to and in favour of Joseph Moffatt.

All of his right, title and interest in and to Claim Licence B 2,219 Arawak, Matope, Cuyuni.

DISTRICT NO. 5.

By Paul Keller and William Henry Parker to and in favour of Sprostons', Limited.

All their right, title and interest in and to amalgamated claims No. 1,199 consisting of 11 (eleven) claims comprising 176·2 acres held under Grant No. 15. Six claims amalgamated as 1061 held under Grant No. 12 comprising 84 acres, 32 poles, 6 square feet. Secondly all buildings, erections plant, machinery, works, implements, tools, timber, materials goods and chattels, of what kind and nature soever which are now used in the said lands or any part thereof, and the right, title and interest of the said Paul Keller and William Henry Parker in all ways, waters, water-courses, easements, servitudes and appurtenances which belong or appertain thereto.

All persons having any right, title, interest or claim in and to the abovementioned Claim Licences, and who may have just grounds to oppose the transfers thereof, are hereby required to do so in due form at the Office of the Department of Lands and Mines, in the City of Georgetown, within the time specified by the Regulations, setting forth his, her or their reasons of opposition in writing, duly signed.

FRANK FOWLER,
Commissioner of Lands and Mines.

APPLICATIONS FOR LICENCES

DEPARTMENT OF LANDS & MINES,
Georgetown, Demerara,

[2.] 18th October, 1913.

IN accordance with Clause 11 of the Mining Regulations, 1905:

Notice is hereby given that the following applications for Claim Licences have been lodged with the Commissioner at the Office of the Department of Lands and Mines:—

TO SEARCH FOR PRECIOUS STONES.

DISTRICT NO. 3.

By Thomas De Chalus & Wm. Henderson.

1,500 x 800 feet of Crown land, Granite, Right Bank, Monkey Creek, Putareng, Left Bank, Mazaruni River.
Distance of claim to river or creek landing—About 12 miles from Issenero Falls Landing.
Nearest claim holder—Thos. De Chalus & Wm. Henderson.

1,500 x 800 feet of Crown land, Deer, Left Bank, Monkey Creek, Left Bank, Putareng, Mazaruni.
Distance of claim to river or creek landing—About 12 miles from Issenero Falls Landing.
Nearest claim holder—Thos. De Chalus & Henderson.

By Cedric Smith.

1,500 x 800 feet of Crown land, Determination Creek, Left Bank, Marudi, Right Bank, In Time, Left Bank, Issenero, Left Bank, Mazaruni River.
Distance of claim to river or creek landing—About 18 miles from Issenero Falls Landing.
Nearest claim holder—Carter & Williams.

Digitized by Google

TO MINE FOR GOLD.

DISTRICT NO. 2.

BY JOSEPH WEEKS.

1,500 x 800 feet of Crown land, Chance Creek, Konawak, Potaro.
Distance of claim to river or creek landing—About 10 miles.
Nearest claim holder—J. W. Albert.

BY JAMES HOWELL.

1,500 x 800 feet of Crown land, Special Hill No. 3, Left Bank, Konawaruk Creek, Potaro.
Distance of claim from river or creek landing—About 15 miles.
Nearest claim holder—E. Stewart & Jane Howell.

DISTRICT NO. 3.

BY JOSEPH ADOLPHUS YONG.

1,500 x 800 feet of Crown land, Sans Souci, Right Bank, Ohio, Right Bank, Kaburi, Right Bank, Mazaruni.
Distance of claim to river or creek landing—About 8 miles.
Nearest claim holder—John Alleyne & Jos. A. Yong.

BY CHARLES STEPHEN SOLOMON.

1,800 x 500 feet of Crown land, Perseverance Hill, Left Bank, Camp Creek, Left Bank, Ohio, Kaburi, Right Bank, Mazaruni.
Distance of claim to river or creek landing—5 miles.
Nearest claim holder—J. A. White & E. N. Phipps.

DISTRICT NO. 4.

BY A. HUTSON.

1,500 x 800 feet of Crown land, Crab Creek, Left Bank, Sir Walter, Aranka, Cuyuni.
Distance of claim from river or creek landing—About 17 miles.
Nearest claim holder—Griffith, Ferdinand & Chan-a-Sing.
1,500 x 800 feet of Crown land, Hymarally, Left Bank, Lady Walter, Right Bank, Aranka, Cuyuni.
Distance of claim to river or creek landing—About 18 miles.
Nearest claim holder—Griffith, Ferdinand & Chan-a-Sing.

BY JANE MOORE & RACHAEL DANIEL.

1,500 x 800 feet of Crown land, Monkey Creek, Left Bank, Lady Walter, Right Bank, Aranka, Cuyuni River.
Distance of claim to river or creek landing—About 15 miles.
Nearest claim holder—J. Duncan.

BY CHAS. DAVILAR.

1,500 x 800 feet of Crown land In Time Creek, Right Bank, Sir Walter, Left Bank, Aranka, Cuyuni.
Distance of claim to river or creek landing—About 9 miles.
Nearest claim holder—E. W. Medas.

BY T. MAJOR, JAS. N. BROTHERSON & N. VENTURE.

1,500 x 800 feet of Crown land, Venus Hill, Right Bank, Powis, Left Bank, Trial, Right Bank, Sir Walter, Left Bank, Aranka, Cuyuni River.
Distance of claim to river or creek landing—At or about 12 miles.
Nearest claim holder—E. W. Medas.

BY JONAS GREY A. B. SAMPSON & J. S. MEERTENS,

1,500 x 800 feet of Crown land, Akaiwong Creek. Right Bank, Cuyuni.
Distance of claim to river or creek landing—About 2 miles.
Nearest claim holder—J. Christmas, J. Holliday and Sardine.
1,500 x 800 feet of Crown land, Akaiwong Creek, Right Bank, Cuyuni.
Distance of claim to river or creek landing—About 2 miles.
Nearest claim holder—J. Christmas, J. Holliday and Sardine.
1,500 x 800 feet Crown land, Akaiwong Creek, Right Bank, Cuyuni.
Distance of claim to river or creek landing—About 2 miles.
Nearest claim holder—J. Christmas, J. Holliday and Sardine.

BY JOSE GONSALVES.

1,500 x 800 feet of Crown land, Determination, Right Bank, Aranka, Cuyuni.
Distance of claim to river or creek landing—10 miles.
Nearest claim holder—A. F. Barnard.

DISTRICT NO. 5.

BY J. R. THOMAS.

1,500 x 800 feet of Crown land, Perseverance Creek, Right Bank, Iroma, Left Bank, Cuyuni.
Distance of claim to river or creek landing—35 miles.
Nearest claim holder—E. A. Allicock.

BY WILLIAM CORNELIUS KEWLEY.

1,500 x 800 feet of Crown land, Chance, Left Bank, Hope Creek, Left Bank, White, Left Bank, Anabisci, Right Bank, Kaituma River.
Distance of claim to river or creek landing—1½ hours.
Nearest claim holder—B. Y. Small.

All persons having any right, title and interest in and to the abovementioned tracts of Crown Land, and who may have just grounds to oppose the granting thereof, are hereby required to do so in due form at the Office of the Department of Lands and Mines, in the City of Georgetown, within the time specified by the Regulations, setting forth his, her, or their reasons of opposition in writing, duly signed.

FRANK FOWLER,
Commissioner of Lands and Mines.

CLAIM LICENCES ABANDONED.

[2.] 18th October, 1913.

NOTICE is hereby given in accordance with Clause 18 (5) of the Mining Regulations, 1905, that the undermentioned Claims for which the Claim Licence Fees have not been paid, are declared abandoned.

FRANK FOWLER,
Commissioner of Lands and Mines.

TO MINE FOR GOLD.

DISTRICT NO. 2.

BY F. A. GIBBONS.

1,500 x 800 feet of Crown land, Amatak No. 2, Right Bank, Potaro.
Distance of claim to river or creek landing—¼ mile.
Nearest claim holder—P. W. Morley.
1,500 x 800 feet of Crown land, Ewang, Left Bank, Potaro.
Distance of claim to river or creek landing,—½ mile.
Nearest claim holder—M. Cipieo.

DISTRICT NO. 3.

BY JOHN ELEAZER FRANCIS.

1,500 x 800 feet of Crown, Powis Creek, Tributary Marabunta, Tributary Ebini, Right Bank, Mazaruni.
Distance of claim to river or creek landing—13 miles.
Nearest claim holder—C. B. Niles.
1,500 x 800 feet of Crown land, Perseverance, Left Bank, Tributary to Ebini, Tributary to Mazaruni, Right Bank.
Distance of claim to river or creek landing—About 13 miles.
Nearest claim holder—C. B. Niles.

BY CALEB HEADLEY.

1,500 x 800 feet of Crown land, Lady Smith Creek, Right Bank, Ohio, Left Bank, Caburi, Right Bank, Mazaruni River.
Distance of claim to river or creek landing - 3½ miles.
Nearest claim holder—Evan Wong.
1,500 x 800 feet of Crown land, Hoorie Creek, Right Bank, Ohio, Left Bank, Caburi, Right Bank, Mazaruni River.
Distance of claim to river or creek landing—3½ miles.
Nearest claim holder—Evan Wong.
1,500 x 800 feet of Crown land, Bee Creek, Right Bank, Ohio Left Bank, Caburi, Right Bank, Mazaruni River.
Distance of claim to river or creek landing—3 miles.
Nearest claim holder—Collymore & Carrington.

BY MARGARET DOWNER.

1,500 x 800 feet of Crown land, Marabunta Creek, Right Bank, Ohio, Left Bank, Kaburi, Right Bank, Mazaruni River.
Distance of claim to river or creek landing—About 5 miles.
Nearest claim holde.—E. Wong.
1,500 x 800 feet of Crown land, Labba Creek, Right Bank, Ohio, Left Bank, Kaburi, Right Bank, Mazaruni River.
Distance of claim to river or creek landing—About 5 miles.
Nearest claim holder—E. Wong.
1,500 x 800 feet Crown land, Biscuit Creek, Right Bank, Ohio, Left Bank, Kaburi, Right Bank Mazaruni River.
Distance of claim to river or creek landing—About 5 miles.
Nearest claim holder—M. Malouf.
1,500 x 800 feet of Crown land, Dinner Creek, Right Bank, Ohio, Left Bank, Kaburi, Right Bank, Mazaruni River.
Distance of claim to river or creek landiug—About 5 miles.
Nearest claim holder—E. Wong.

Digitized by Google

By Ewing Sampson & Thos. Adolphus Allicock.
1,500 x 800 feet of Crown land, Turtle Creek, Left Bank, Kaburi, Right Bank, Mazaruni River.
Distance of claim to river or creek landing—About 20 miles.
Nearest claim holder—Nil.

DISTRICT NO. 4.

By Hubert Percival Le Gay & George Chong.
1,500 x 800 feet of Crown land, In Time Creek, Right Bank, Aranka, Left Bank, Cuyuni River.
Distance of claim to river or creek landing—About 14 miles.
Nearest claim holder—Phillips & Li.

LIST of Tablets issued to Claim-holders during the month of September, 1913.

FRANK FOWLER,
Commissioner of Lands and Mines.

Department of Lands and Mines,
18th October, 1913.

Date of Issue, 1913.	No. of Tablet.	Corresponding No. of Claim Licence.	Mining District.	Name of Claim-Holder.
Sept. 2	3689	B 2474	4	S. Brown, J. Pollydore and J. Daniel.
„ 2	3690	B 2618	4	J. B. Shaw & Cyprion Thompson.
„ 4	3691	B 2127	2	I. E. H. Chin.
„ 9	3692	B 2445	3	A. F. Da Silva.
„ 10	3693	B 2434	4	Chas. Davillar.
„ 10	3694	B 2602	4	do.
„ 15	3695	B 2622	3	James Wilson.
„ 15	3696	B 2329	3	do.
„ 16	3697	B 2630	4	D. Austin, A. Holder and W. Richardson.
„ 16	3698	B 2631	4	do.
„ 18	3699	B 2288	3	Joseph Henry Muller.
„ 22	3700	B 2486	2	P. Jarad and D. Philander.
„ 22	3701	B 2584	2	P. W. Morley.
„ 22	3702	B 2585	2	do.
„ 22	3703	B 2586	2	do.
„ 22	3704	B 2587	2	do.
„ 22	3705	B 2588	2	do.
„ 22	3706	B 2589	2	do.
„ 22	3707	B 2590	2	do.
„ 22	3708	B 2591	2	do.
„ 22	3709	B 2592	2	do.
„ 22	3710	B 2593	2	do.
„ 22	3711	B 2594	2	do.
„ 22	3712	B 2595	2	do.
„ 23	3713	B 2619	4	Emanuel Roach.
„ 24	3714	B 2362	2	J. C. Wilkinson.
„ 24	3715	B 2363	4	do.
„ 24	3716	B 2463	4	Mancel Vieira
„ 24	3717	B 2464	4	do.
„ 24	3718	B 2465	4	do.
„ 24	3719	B 2466	4	F. Daniel and M. Vieira.
„ 24	3720	B 2507	4	J. N. Small and J. G. Vieira.
„ 24	3721	B 2520	4	do.
„ 24	3722	B 2521	4	J. C. Wilkinson.
„ 24	3723	B 2544	4	Manoel Vieira.
„ 24	3724	B 2545	4	do.
„ 24	3725	B 2546	4	do.
„ 24	3726	B 2547	4	do.
„ 24	3727	B 2548	4	do.
„ 24	3728	B 2549	4	do.
„ 26	3729	B 2471	4	J. E. Grainger and G. King
„ 29	3730	B 2470	4	Sarah Douglas.
„ 29	3731	B 2617	4	George Parris.
„ 29	3732	B 2399	5	Cyril Farnum
„ 29	3733	B 2400	5	do.
„ 29	3734	B 2402	5	do.
„ 29	3735	B 2553	5	do.

APPLICATIONS FOR LICENCES.

DEPARTMENT OF LANDS & MINES,
GEORGETOWN, DEMERARA.

[3.] 11th October, 1913

IN accordance with Clause 11 of the Mining Regulations, 1905:

Notice is hereby given that the following applications for Claim Licences have been lodged with the Commissioner at the Office of the Department of Lands and Mines:—

TO MINE FOR GOLD.

DISTRICT NO. 2.

By T. A. Musa & Jonathan R. Brown.
1,500 x 800 feet of Crown land, Clifton (No. 1), Right Bank, Trial Creek, Right Bank, Kuribrong River, Left Bank, Potaro, Left Bank, Essequibo.
Distance of claim to river or creek landing—About 4 miles.
Nearest claim holder—Romain & Octaive.

By George Ellis & David Gillird.
1,500 x 800 feet of Crown land, Enterprise Flat, Konawak, Right Bank, Potaro River.
Distance of claim to river or creek landing—5½ miles.
Nearest claim holder—H. F. Gallienne.

By The Minnehaha Development Co., Ltd.
1,500 x 800 feet of Crown land, Crown land, Mahdia Flat, Relief No. 1, Left Bank, Mahdia, Potaro.
Distance of claim to river or creek landing—10 miles.
Nearest claim holder—Minnehaha Development Coy., Limited.
1,500 x 800 feet of Crown land, Mahdia Flat, Relief No. 2, Left Bank, Mahdia Creek, Potaro.
Distance of claim to river or creek landing—10 miles.
Nearest claim holder—Minnehaha Development Coy., Limited.
1,500 x 800 feet of Crown land, Mahdia Flat, Elderado No. 1, Right Bank, Mahdia Creek, Potaro.
Distance of claim to river or creek landing—10 miles.
Nearest claim holder—Minnehaha Development Coy., Limited.
1,500 x 800 feet of Crown land, Mahdia Flat, Elderado No. 2, Right Bank, Mahdia Creek, Potaro.
Distance of claim to river or creek landing—10 miles.
Nearest claim holder—Minnehaha Development Coy., Limited.

DISTRICT NO. 3.

By S. A. Peters & Charles W. B. Parrett.
1,500 x 800 feet of Crown land, Black Water Creek, No. 1 Claim, Right Bank, Ohio, Left Bank, Kaburi, Right Bank, Mazaruni.
Distance of claim to river or creek landing—About 20 miles from Creek Landing.
Nearest claim holder—None.
1,500 x 800 feet of Crown land, Black Water Creek, No. 2 Claim, Right Bank, Ohio, Left Bank, Kaburi, Right Bank, Mazaruni.
Distance of claim to river or creek landing—About 20 miles from Creek Landing.
Nearest claim holder—None.
1,500 x 800 feet of Crown land, Black Water Creek, No. 3 Claim, Right Bank, Ohio, Left Bank, Kaburi, Right Bank, Mazaruni.
Distance of claim to river or creek landing—About 20 miles from Creek Landing.
Nearest claim holder—None.
1,500 x 800 feet of Crown land, Black Water Creek, No. 4, Right Bank, Ohio, Left Bank, Kaburi, Right Bank, Mazaruni.
Distance of claim to river or creek landing—About 20 miles from Creek Landing.
Nearest claim holder—None.
1,500 x 800 feet of Crown land, First Creek, Blackwater Creek, Ohio, Kaburi, Mazaruni River.
Distance of claim to river or creek landing—About 20 miles from Creek Landing.
Nearest claim holder—None.
1,500 x 800 feet of Crown land, Free & Easy Creek, Black Water Creek, Right Bank, Ohio, Left Bank Kaburi, Right Bank, Mazaruni River.
Distance of claim to river or creek landing—About 20 miles from Creek Landing.
Nearest claim holder—None.

By Napleton Norman King.
1,500 x 800 feet of Crown land, right bank, Epini Creek, right bank, Mazaruni.
Distance of claim to river or creek landing—12 miles from Kaburi Creek Landing.
Nearest claim holder—J. Francis.
1,500 x 800 feet of Crown land, Rock Creek, Right Bank, Epini Creek, Right Bank, Mazaruni.
Distance of claim to river or creek landing—12 miles to Kaburi Creek.
Nearest claim holder—J. Francis.
1,500 x 800 feet of Crown land, Rock Creek, Right Bank, Epini Creek, Right Bank, Mazaruni.
Distance of claim to river or creek landing—12 miles to Kaburi Creek Landing.
Nearest claim holder—J. Francis.

By R. R. Hill, W. Lustall, B. Jones & Harry Persaud.
800 x 500 feet of Crown land, Unity, Mazaruni River.
Distance of claim to river or creek landing—40 miles.
Nearest claim holder—Wills.

DISTRICT NO. 4.

By Samuel Cato & William Jervis.
1,500 x 800 feet of Crown land, Wolverine, Powis, Trial, Aranka, Cuyuni River.

Digitized by Google

Distance of claim to river or creek landing—8 miles.
Nearest claim holder—Brotherson, Major & Venture.

DISTRICT NO. 5.

BY T. C. ALVES & C. I. LEUNG.

1,500 x 800 feet of Crown land, Triumph Hill, Right Bank, White Creek, Left Bank, Arabisci, Right Bank, Kaituma, Left Bank, Barima River.
Distance of claim to creek river or landing—4 miles.
Nearest claim holder—Alves and Busey.

BY CYRIL FARNUM.

,500 x 800 feet of Crown land, Perseverance, Left Bank, Wanaimoo, Right Bank, Wanamoo, Right Bank, Barama.
istance of claim to river or creek landing—About 15 miles.
earest claim holder—Cyril Farnum.
500 x 800 feet of Crown land, Perseverance, Left Bank, Wanaimoo, Wanamoo, Right Bank, Barama.
stance of claim to river or creek landing—About 18 miles.
arest claim holder—Cyril Farnum.

BY D. H. WELCOME.

00 x 800 feet of Crown land, Fly Creek, Right Bank, Barama.
tance of claim to river or creek landing— 2¼ miles rom Towakaima.
rest claim holder—None.
ll persons having any right, title, interest or claim nd to any of the abovementioned tracts of Crown d and who may have just grounds to oppose granting thereof, are hereby required to do so in form at the Office of the Department of Lands Mines, in the City of Georgetown, within the specified by the Regulations, setting forth his, or their reasons of opposition in writing, duly d.

J. MULLIN,
for Commissioner of Lands and Mines.

] 11th October, 1913.

OTICE is hereby given, for general information, that the following applias for Claim Licences which were tised in the *Official Gazette* of the 20th mber, 27th September and 4th er, 1913, are disallowed in consee of the Location Papers not having filed within three months from the n which the Claims were located, as ed by Section 7 of the Mining Regu, 1905, and the locations are declared d void accordingly.

J. MULLIN,
Commissioner of Lands and Mines.

TO MINE FOR GOLD.

DISTRICT NO. 5.

OMAS CORNELIUS ALVES & C. I. LEUNG.
00 feet of Crown land, Excelsior No. 1, ank, White Creek, Left Bank, Anabisci. Bank, Kaituma, Left Bank, Barima River. f claim to river or creek landing—About 6

aim holder—None.
00 feet of Crown land, Excelsior No. 2, nk, Anabisci, Right Rank, Kaituma, Left arima River.
f claim to river or creek landing—About 6

im holder—None.
feet of Crown land, Excelsior No. 3, Left hite Creek, Left Bank, Anabisci, Right ituma, Left Bank, Barima River.
claim to river or creek landing—Abo t 6

m holder—None.
feet of Crown land, Excelsior No. 4, k, White Creek, Left Bank, Anabisci, k, Kaituma, Left Bank, Barima River.
claim from river or creek landing—About

n holder—None.
FERREIRA & LOUISA AGATHA M. LEUNG.
et of Crown land, Trinity Creek, Left Bird, Left Bank, Butterfly, Left Bank eft Bank, Barima River.
laim to river or creek landing—16 miles.
holder—Jas. Chu & H. Inniss.

APPLICATION FOR MINING CONCESSION.

[3.] 11th October, 1913.

IN accordance with Clause 39 (1) of the Mining Regulations, 1905:

Notice is hereby given that the following application for a Mining Concession has been addressed to the Governor-in-Council:—

DISTRICT NO. 2.

BY M. MALOUF.

A tract of about 1·7 square miles of Crown Land, situate on the right bank of the Potaro river starting from point below Gourakbaru Creek, running roughly 3,500 feet South, West 6,000 feet to River, thence North along river bank to point on river or bend thence East along River to starting point.

All persons having any right, title, interest or claim in and to the abovementioned tract of Crown Land and who may have just grounds to oppose the issue of the Mining Concession are required to enter opposition in writing with the grounds thereof at the Office of the Commissioner of Lands and Mines, Georgetown, within the time specified by the Regulations.

J. MULLIN,
for Commissioner of Lands and Mides.

EXCLUSIVE PERMISSION SURRENDERED.

[3.] 11th October, 1913.

NOTICE is hereby given, for general information, that Exclusive Permission No. 116, held by the Minnehaha Development Company, Limited, in respect of a tract of Crown Land containing an area of 3,533 acres situate on both banks of the Mahdia creek, right bank, Potaro river, Essequibo river, in No. 2 Mining District, has been surrendered by the holders as from 1st October, 1913, in accordance with the conditions of Clause 2 of the said Permission.

J. MULLIN,
for Commissioner of Lands and Mines.

DEPARTMENT OF LANDS AND MINES,
Georgetown,
9th October, 1913.

Comparative Return of Gold for Quarter ending 30th September, 1913, and 1912.

District.	1913-1914. Amount. ozs.	dwts.	grs.	Royalty $ c.	1912-1913. Amount. ozs.	dwts.	grs.	Royalty $ c.
Barima ...	3,825	07	11	2,684 89	1,609	11	08	1,203 05
Barama ...	545	08	19	381 84	827	12	14	579 42
Cuyuni ...	13,364	01	18	9,348 11	4,089	04	17	2,862 90
Groete Creek.	16	18	02	11 84	69	14	00	48 80
Puruni ...	199	05	06	139 51	315	07	22	220 87
Mazaruni ...	2,611	17	23	1,827 06	1,269	00	03	888 48
Essequibo ...	1,956	06	11	1,369 47	2,529	00	20	1,770 37
Potaro ...	2,420	15	23	1,694 65	2,226	01	20	1,558 48
Demerara ...	1	05	00	... 88	1	11	00	1 06
Wenamu ...	...	...	...	... ..	89	10	15	62 67
Totals ...	24,941	06	17	17458 25	13026	14	23	9,525 12

	ozs.	dwts.	grs.	Royalty.
Total output to date for year 1913-1914 ...	48,527	05	21	$33,970 56
Total output to date for same period 1912-1913.	26,121	15	09	18,087 34
Increase ...	22,405	10	12	$15,883 22

FRANK FOWLER,
Commissioner of Lands and Mines.

Digitized by Google

DEPARTMENT OF LANDS AND MINES,
Georgetown,
9th October, 1913.

Comparative Return of Precious Stones entered at the Department of Lands and Mines for Quarter ended 30th September, 1913, and 1912.

Locality.	1913-1914.		1912-1913.	
	No.	Carats.	No.	Carats.
Mazaruni ...	21,103	2,752 15/16	16,568	1,403
Potaro ...	159	14	...	...
Cuyuni	...	...	1,826	210
Totals ...	21,262	2,766 15/16	18,394	1,613

	No. Stones.	Carats.
Total entered to date for year 1913-1914	47,556	5,024 9/16
Total entered to date for same period 1912-1913	40,358	3,383 1/2
Increase ...	7,198	1,641 1/16

FRANK FOWLER,
Commissioner of Lands and Mines.

Public Works Department

EAST DEMERARA SEA DEFENCES.

TENDERS are invited for the supply of Two Thousand, Five Hundred (2,500) tons of large rubble stone, in blocks of not less than one cubic foot. The stone must be of approved quality, and tenders are to state from what quarry it will be supplied and the rate per ton, actually delivered, which is to include all costs in supplying, delivering and loading on board sea punts furnished by the Commissioners.

2. The whole quantity is to be ready for delivery within six months after the date of the acceptance of a tender. Tenderers must be prepared to deliver not less than three hundred tons per month from the date of signing and the balance remaining at the end of the six months in such quantities and at such times as the Commissioners may require it

3. Each tender must be accompanied by a Bond signed by two persons of known responsibility, binding themselves with the party tendering, to execute a contract for the faithful performance of the work.

4. Tenders should be addressed to the Chairman, East Demerara Sea Defence Commissioners, Public Works Department, Georgetown, and should reach him not later than 31st October, 1913.

5. The Commissioners do not bind themselves to accept the lowest or any offer.

R. J. SCOTT BUSHE,
Chairman, East Demerara
Sea Defence Commissioners.

Public Works Department,
15th October, 1913.

Post Office Notice.

ROYAL MAIL ARRANGEMENTS.

MAILS for Europe, the West Indies, and New York by the R.M.S. "Berbice," will be closed at the General Post Office on Saturday, 25th October, at 7 p.m.

Letters for despatch by this Mail may be posted in City Street Boxes up to 6 p.m.

Postal matter will be registered at G.P.O. and at City Branch Offices up to 5 p.m.

Parcels received at G.P.O. and at City Branch Offices up to 4 p.m.

British Postal Orders may be purchased at the City Branch Offices any day (Sundays excepted) from 6.30 a.m. to 5.30 p.m. and at G.P.O. from 7 a.m. to 5 p.m.

Money Orders issued at G.P.O. and Cornhill Street up to 1 p.m.

After the closing of this Mail, postal matter handed in at the G.P.O. counter will be received on payment of extra postage as follows:—

Ordinary postal matter within 30 minutes 2 cents.

Ordinary postal matter within 60 minutes 12 cents.

Registered matter within 30 minutes after closing of Registered Mail 4 cents.

ON SUNDAY, 26th October, ordinary letters only, from 1 p.m. to 3 p.m. 12 cents.

COUNTRY MAILS will be forwarded to Georgetown as follows:—

DEMERARA.—East Coast, by Train leaving Mahaica at 5.20 p.m.

DEMERARA.—West Coast, by Train leaving Greenwich Park at 5.25 p.m.

DEMERARA.—East Bank, by Carrier Tricycle leaving Grove at 2.05 p.m.

DEMERARA.—West Bank, by Carrier Tricycle leaving Wales at 1.50 p.m.

DEMERARA.—Upper River and Potaro District, by Steamer leaving Wismar at 8.30 a.m.

BERBICE.—By Train leaving Rosignol at 6.55 a.m.

ESSEQUEBO COAST, LEGUAN AND WAKENAAM.—By Steamer leaving Onderneeming at noon.

ESSEQUEBO-BARTICA.—By Steamer leaving at 8 a.m. on Friday, 24th October.

ESSEQUEBO, NORTH WESTERN DISTRICT.—By Steamer leaving Mt. Everard at 8 a.m. on Thursday, 23rd October.

N. FARRAR,
Postmaster General.

General Post Office,
Georgetown, 21st October, 1913.

Judicial Notice.

BRITISH GUIANA.

LIST of Cases for trial at the Session of the Supreme Court (Criminal Jurisdiction) for the County of Essequebo commencing the Twenty-eighth day of October, 1913.

No.	Name of Accused.	Offence.	Date of Trial.
1	Natha	Breaking and entering a dwelling house and committing a felony therein	28th October, 1913.
2	Seteram	Felonious wounding with intent to cause grevious bodily harm ...	" " "
3	Hadi	Felonious wounding with intent to commit murder	" " "
4	Hoosanee	Felonious wounding with intent to commit murder	" " "
5	Jugessur	Manslaughter	" " "

JOSEPH J. NUNAN.
Attorney General.

Digitized by Google

Registrar's Notice.

BRITISH GUIANA.

.TEMENT shewing the names of persons convicted at the Session of the Supreme Court of British Guiana, sitting in the exercise of its Criminal Jurisdiction in and for unty of Demerary, held on the Seventh day of October, Nineteen Hundred and en, and following days, and the Offence for which they were Indicted and of they were Convicted, Date of Sentence, and Sentence passed on each of said s, respectively :—

Name.	Offence for which Indicted.	Offence of which Convicted.	Date of Sentence.	Sentence.
ohammed Sadik ...	Attempt to defeat the course of justice.	Attempt to defeat the course of justice.	14th Oct. 1913.	Imprisonment for four months with hard labour.
ac Swan ...	Breaking and entering a dwelling house and committing a felony therein.	Breaking and entering a dwelling house and committing a felony therein.	7th ,, ...	Imprisonment for two years with hard labour.
jjaba Alli ...	Felonious wounding with intent to disfigure.	Felonious wounding with intent to disfigure.	8th ,, ...	Penal servitude for four years.
vrie	Larceny after previous convictions.	Larceny after previous convictions.	7th ,, ...	Penal servitude for five years.
rice Lopes ...	Breaking and entering a store and committing a felony therein.	Breaking and entering a store and committing a felony therein.	7th ,, ...	Penal servitude for five years.
nuel Williams...	Larceny after previous convictions.	Larceny after previous convictions.	7th ,, ...	Penal servitude for three years.
es Sancho ...	Feloniously throwing corrosive fluid with intent to disfigure.	Feloniously throwing corrosive fluid with intent to disfigure.	9th ,, ...	Penal servitude for four years.
i	Larceny on a navigable river.	Larceny on a navigable river.	7th ,, ...	Imprisonment for two years with hard labour.
s Annibal *alias* nes Onnibourne *as* Joseph Onnirne.	Larceny after previous convictions.	Larceny.	7th ,, ...	Imprisonment for twelve months with hard labour.
emiah Cumgs.	Forgery	Forgery	9th ,, ...	Imprisonment for 9 (nine) months with hard labour.
eCumberbatch	Shooting with intent to murder.	Shooting with intent to prevent his lawful apprehension.	8th ,, ...	Penal servitude for four years.
ur, Shewraj Bissonath.	Felonious wounding with intent to cause grievous bodily harm.	Felonious wounding with intent to cause grievous bodily harm.	7th ,, ...	Penal servitude for three years each.
rd ...	Felonious wounding with intent to cause grievous bodily harm.	Unlawfully and maliciously wounding	9th ,, ...	Imprisonment for twelve months with hard labour.
s Packwood...	Burglary ...	Burglary ...	8th ,, ...	Imprisonment for nine months with hard labour.
... ...	Shooting with intent to disable.	Shooting with intent to disable.	16th ,, ...	Penal servitude for 6 (six) years.
a Lynch ...	Throwing corrosive fluid with intent to disfigure.	Throwing corrosive fluid with intent to disfigure.	8th ,, ...	Imprisonment for 18 (eighteen) months with hard labour.
Turse ...	Breaking out of a dwelling house after committing a felony therein.	Breaking out of a dwelling house after committjng a felony therein.	10th ,, ...	Imprisonment for twelve months with hard labour.
Osbourne ...	Larceny in a dwelling house to the value of twenty-five dollars.	Larceny in a dwelling house to the value of twenty-five dollars.	9th ,, ...	Imprisonment for twelve months with hard labour.
Benjamin der.	Larceny ...	Receiving ...	16th ,, ...	Imprisonment for two years with hard labour.
evoir ...	Breaking and entering a dwelling house and committing a felony therein.	Breaking and entering a dwelling house and committing a felony therein.	17th ,, ...	Penal servitude for four years.
McKenzie.	Murder	Manslaughter ...	13th ,, ...	Penal servitude for seven years.
d Briglall..	Felonious wounding with intent to disfigure.	Felonious wounding with intent to disdisfigure.	17th ,, ...	Penal servitude for three years each.

's Office of British Guiana, Victoria Law Courts, Georgetown, Demerary, of October, 1913.

B. S. NEWSAM,
Acting Registrar.

Digitized by Google

LIST showing the number and description of all Strays in Pound at the following Pounds in the Colony, on the last day of the week ending Saturday, October 18, 1913, in accordance with Section 14, Ordinance 1 of 1866.

Name of Pound.	When brought to the Pound.		Name of Party Bringing.	Name of Party Sending.	Place from whence Stray was sent.	Description of Animal.	Brand, Marks, Colour, &c.	Remarks.
	Date.	Hour.						
DEMERARA—								
Spartendaam ...	Nil	Nil	Nil	Nil	Nil	Nil	Nil	
Beterverwagting ...	Nil	Nil	Nil	Nil	Nil	Nil	Nil	
Vigilance ...	Nil	Nil	Nil	Nil	Nil	Nil	Nil	
Belfield ...	Nil	Nil	Nil	Nil	Nil	Nil	Nil	
Mahaica ...	Nil	Nil	Nil	Nil	Nil	Nil	Nil	
Cane Grove ..	Nil	Nil	Nil	Nil	Nil	Nil	Nil	
Mahaicony ..	Nil	Nil	Nil	Nil	Nil	Nil	Nil	
Vreed-en-Hoop ...	Nil	Nil	Nil	Nil	Nil	Nil	Nil	
La Grange ...	Nil	Nil	Nil	Nil	Nil	Nil	Nil	
Fellowship ...	Nil	Nil	Nil	Nil	Nil	Nil	Nil	
Stewartville ...	Nil	Nil	Nil	Nil	Nil	Nil	Nil	
Vergenoegen ..	Nil	Nil	Nil	Nil	Nil	Nil	Nil	
ESSEQUEBO—								
Aurora ..	Nil	Nil	Nil	Nil	Nil	Nil	Nil	
Capoey ...	Nil	Nil	Nil	Nil	Nil	Nil	Nil	
Suddie ..	Nil	Nil	Nil	Nil	Nil	Nil	Nil	
Anna Regina ..	16.10.1913	6.00 a.m.	Sgt. Rawlins	G. M. Nightengale	Devonshire Castle	Mare	No brand. Bay.	
Leguan .	Nil	Nil	Nil	Nil	Nil	Nil	Nil	
Sans Souci ...	18.10.1913	1.00 p.m.	Ramsaman	J. A. Gange	Marionville	Heifer	Illegible. Brown.	
Do. ...	18.10.1913	1.00 p.m.	Ramsaman	J. A. Gange	Marionville	Cow	Illegible. Brown.	
Do. ...	18.10.1913	1.00 p.m.	Ramsaman	J. A. Gange	Marionville	Cow	SS / 9 right hip. Black.	
Bartica ...	Nil	Nil	Nil	Nil	Nil	Nil	Nil	
Mora-habna ...	Nil	Nil	Nil	Nil	Nil	Nil	Nil	Week ending 11.10.13.
Arakaka ...	Nil	Nil	Nil	Nil	Nil	Nil	Nil	Week ending 11.10.13.
BERBICE—								
Weldaad ...	Nil	Nil	Nil	Nil	Nil	Nil	Nil	
Fort Wellington ...	Nil	Nil	Nil	Nil	Nil	Nil	Nil	
Blairmont ...	Nil	Nil	Nil	Nil	Nil	Nil	Nil	
Sisters ...	Nil	Nil	Nil	Nil	Nil	Nil	Nil	
Whim ..	6.10.1913	3.35 p.m.	Katwarroo	Katwarroo	Jones	She Ass	65 right hip. Brown.	
Do. ..	7.10.1913	12.50 p.m.	E. Collins	E. Collins	Bloomfield	She Ass	BC / 32 left leg. Black.	
Do. ...	7.10.1913	12.50 p.m.	E. Collins	E. Collins	Bloomfield	He Ass	Brand not legible. Black.	
Tarlogie	Nil	Nil	Nil	Nil	Nil	Nil	Nil	
No. 51 ...	Nil	Nil	Nil	Nil	Nil	Nil	Nil	
No. 63 ...	Nil	Nil	Nil	Nil	Nil	Nil	Nil	
Elisa and Mary ...	Nil	Nil	Nil	Nil	Nil	Nil	Nil	

Digitized by Google

Immigration.

[SECOND PUBLICATION.]

HAVING been informed of the loss of receipt for warm clothing No. 70, dated 5th February, 1909, belonging to Dalgunjun, male, No. 48,607, ex *Foyle*, 1891, deceased, who resided at Plantation L'Union, Essequebo, I do hereby give notice that if no valid opposition be entered by any person within three weeks from the date hereof a new receipt will be delivered to the executrix of the estate on payment of the sum of twenty-four cents and the cost of this advertisement.

W. CRAWFORD,
Actg. Immigration Agent General.

Immigration Department,
17th October, 1913.

IMMIGRATION DEPARTMENT.

THE S.S. "MUTLAH," 2,153 TONS.

SAILED FROM CALCUTTA ON THE 11TH OCTOBER, 1913.

NOTICE is hereby given that the Indian immigrants now shortly expected by the s.s. "Mutlah" will be distributed as follows, or as nearly so as possible:—

BERBICE.

Skeldon	...	...	21
Rose Hall	...	...	23

DEMERARA.

Hope	...	...	23
Enmore	...	...	17
Lusignan	...	...	13
Mon Repos	...	...	21
LaBonne Intention..		...	21
Ogle	...	...	21
Versailles	...	...	21
Uitvlugt	...	...	83
DeKinderen	...	...	21

W. CRAWFORD,
Acting Immigration Agent General.

Immigration Department,
20th October, 1913.

Customs Notice.

STATEMENT SHOWING THE QUANTITIES OF BALATA EXPORTED FROM THE COLONY FOR THE WEEK ENDED 18TH OCTOBER, 1913.

Names of Exporters.	Marks and Numbers.	Quantities Exported.	Final Destination.
M. Bugle & Co.	R D London.	10 Bales =4 576 lbs.	London.

J. M. REID,
Comptroller of Customs.

Custom House,
Georgetown,
22nd October, 1913.

Police.

NOTICE.

THE following unclaimed property at present in the hands of the Police at Vreed-en-Hoop will be publicly sold at Vreed-en-Hoop Police Station to the highest bidder for cash on Thursday, 13th November, 1913, unless previously claimed and ownership satisfactorily proved. A charge of two per cent. Church and Poor will be made, viz:—

1 flat-bottom bateau, 16 feet long, 2 feet 6 inches wide, 1 foot 6 inches deep, painted red outside with No. 38 marked on the stern, 1 lamp, 2 trays, 1 paddle, some fishing line and hooks.

W. JAMESON CALDER,
County Inspector.

Headquarters,
Fellowship.
21st October, 1913.

NOTICE TO OWNERS AND DRIVERS OF MOTOR VEHICLES.

ATTENTION is called to a Proclamation made under the Petroleum Ordinance of 1872, dated 22nd December, 1908, and published in the "Official Gazette" of the 23rd December, 1908, page 1381, and to a further amending Proclamation dated 26th March, 1913, more especially to the following provisions thereof.

1. No Gasoline or Petrol may be imported into the Colony unless packed in strong iron or steel drums of not more than 100 gallons capacity, or in tins containing not more than 4 gallons each packed in wooden cases.

2. No person may keep Petrol or Gasoline within the City of Georgetown or the Town of New Amsterdam in any quantity exceeding one gallon except in a Magazine or other place duly appointed for its storage, or unless it is contained in the tank of any Motor Vehicle or Locomotive for use by land or water.

3. Petrol or Gasoline may not be removed from place to place except under certain restrictions and with the permission of the Comptroller of Customs.

4. Every vessel in which Volatile Petroleum is kept shall have attached thereto a red label having in conspicuous characters the words:—

"VERY DANGEROUS"
"CAUTION"

The boundaries of Georgetown are on the East by the side dam between the old Plantation Sophia and Bel Air, and a continuation of the line of that dam to the southern boundary hereinafter described; South by the side dam between the old Plantations Houston and Ruimveldt; West by the Demerara River; North by the Ocean.

"New Amsterdam" means the area within the municipal limits of New Amsterdam.

Special attention is also called to the following By-laws made under Ordinance 5 of 1912:—

By-law 10 (1). The plates forming the identification mark shall be fixed, one on the front of, and the other on the back of the motor car, in an upright position, so that every figure on the plate is upright and easily distinguishable in the case of the plate placed on the front of the motor car, from in front of the car, and, in the case of the plate placed on the back of the motor car from behind the car.

By-law 12 (1) and (2). From the 1st day of April to the 30th day of September, from 6.30 o'clock p.m. to 5 o'clock a.m., and from the 1st day of October to the 31st day of March, from 6 o'lock p.m. to 5 o'clock a.m. if a motor car is used on a public highway, a lamp shall be kept burning on the car, so contrived as to illuminate by means of reflection, transparency or otherwise, and render easily distinguishable every figure on the identification plate fixed on the back of the motor car or if any vehicle attached to the back of the motor car, as the case may be. In the application of this By-law to a motor tricycle or motor bicycle the plate fixed on the front of the motor car may, if desired, be substituted for the plate fixed on the back of the motor car.

By-law 23. Any person failing to comply with, or committing a breach of, or an offence against these By-laws or any person who gives false information on the forms of application for registration shall on summary conviction be liable to a penalty not exceeding twenty-four dollars ($24).

G. C. DERINZY, Colonel,
Inspector General of Police.

Police Headquarters,
Georgetown, Demerara,
14th October, 1913.

Local Government Board Notice.

NOTICE is hereby given that the Governor-in-Council has approved of the following Order made by the Local Government Board declaring Pln. Noitgedacht situate in the Island of Wakenaam, in the County of Essequebo, in the Colony of British Guiana, to be a Country District within the meaning of Section 8, sub-section (1) of Ordinance No. 13 of 1907.

W. E. BELLAMY,
Secretary to the Board, and
Inspector of Districts.

Local Government Board,
Georgetown,
23rd October, 1913.

GENERAL ORDER.

COUNTRY DISTRICTS.

DECLARATION.

To all whom it may concern.

WHEREAS by Section 8, sub-sections (1) and (3) of the Local Government Act, 1907, it is, amongst other things, enacted as follows:—

Digitized by Google

The Board may with the approval of the Governor-in-Council, by notice to be published in the "Official Gazette," declare any portion of the Colony not comprised within the limits of the city of Georgetown or the town of New Amsterdam, to be a Village or a Country District.

Every such notice shall set forth the boundaries of such Village or Country District.

And Whereas on the 4th day of October, 1913, the Districts Committee of the Local Government Board, to whom the power is delegated under By-law 4, sub-section (3), made by virtue of the powers given the Board under Section 24, sub section (2) of the Local Government Ordinance, 1907, as amended by Section 2 of Ordinance No. 20 of 1911, and approved by the Court of Policy on the 2nd day of October, 1911, ordered that Pln. Noitgedacht situate in the Island of Wakenaam, in the County of Essequebo, in the Colony of British Guiana, and bounded on the North by the Public Road, on the South by the side-line dam between Maria Johanna and Noitgedacht, on the East by the Essequebo River, and on the West by the East or back boundaries of Sans Souci and Good Success, shall be a Country District.

Now, Therefore, We, the Local Government Board, in pursuance of the powers given to us in that behalf, do hereby order that Pln. Noitgedacht as situate and described heretofore be a Country District within the meaning of Section 8, sub-section (1) of Ordinance No. 13 of 1907, to be known as the Noitgedacht Country District.

Given under the seal of Office of the Local Government Board, this 8th day of October, in the year One Thousand Nine Hundred and Thirteen.

FRANK FOWLER,
Chairman.

[L.S.]
W. E. BELLAMY,
Secretary.

Miscellaneous.

NOTICE.

ALL Claims against the Estate of James Frankland, deceased, must be rendered with the first undersigned, at the Stabroek Market, Georgetown, within three months from the date of the first publication of this notice: and all parties indebted to the said Estate are requested to make immediate payment.

THOS. FLOOD,
J. SLATER.
Executors under the Last Will and Testament of James Frankland, deceased.

Georgetown,
1st October, 1913.

NOTICE.

POOR LAW DEPARTMENT.

IN accordance with Ordinance 12 of 1903, the Chairman Poor Law Commissioners or his lawful deputy will expose for sale by public auction at the Alms House on Saturday, 8th November, 1913, at 12 noon, the following articles:—

4 Penknives	2 Strings Beads
2 Purses	1 Necklet
6 Razors	20 Ear-rings
11 Rings	1 pair Links
1 Nose-ring	3 Bracelets
1 pair Scissors	1 Silver stud.

Terms of Sale:—Cash, with 2 per cent. for Church and Poor Fund.

W. H. COOK,
Secretary, Poor Law Commissioners.

Poor Law Department,
Georgetown, Demerara.
15th October, 1913.

NOTICE.

MEDICAL DEPARTMENT.

IN accordance with Ordinance No. 4 of 1893, there will be exposed for sale at the Public Hospital Georgetown, on the 5th November, 1913, at 12 noon the following:—

1 ring (white metal silver?).
2 rings (1 silver, 1 brass.)

E. D. ROWLAND,
Acting Surgeon General.

Surgeon General's Office,
Georgetown, Demerara,
13th October, 1913.

BRITISH GUIANA.—MEDICAL DEPARTMENT.

ABSTRACT OF REPORTS OF HOSPITALS AT THE UNDERMENTIONED INSTITUTIONS.

FOR THE WEEK ENDING SATURDAY, 11TH OCTOBER, 1913.

Hospitals at	Remaining from last Week.			Admitted in the Week.			Discharged in the Week.			Died in the Week.			Remaining at the end of the Week.			Increase.	Decrease.	Number of Inmates.			Percentage of Sickness.	Remarks.
	M.	F.	T.	M.	F.	T.	M.	F.	T.	M.	F.	T.	M.	F.	T.	Total.	Total.	M.	F.	T.	Total.	
H.M.P. Settlement	11	...	11	11	...	11	13	...	13	...	...	...	9	...	9	...	2	245	...	245	8·9	
Georgetown Prison	...	...	...	2	...	2	...	...	...	...	...	...	2	...	2	2	...	140	29	169	1·1	
New Amsterdam Prison	...	...	...	...	...	...	...	...	...	...	...	...	...	...	...	...	...	35	11	46	...	
Suddie Prison	...	...	...	...	...	...	...	...	...	...	...	...	...	...	...	...	...	21	4	25	...	
Onderneeming Industrial School	...	...	...	1	...	1	1	...	1	...	...	...	...	...	...	...	...	104	...	104	·9	
Total	11	...	11	14	...	14	14	...	14	..	...	...	11	...	11	2	2	545	44	589	4·2	

E. D. ROWLAND,
Acting Surgeon General.

NOTICE.

MEDICAL DEPARTMENT.

IN accordance with Ordinance No. 4 of 1893, there will be exposed for sale at the Public Hospital, Berbice, on the 29th October, 1913, at 12 noon the following:—

1 pair Metal Earrings.
1 pair Metal Earrings.

E. D. ROWLAND,
Acting Surgeon General.

Surgeon General's Office,
Georgetown, Demerara,
8th October, 1913.

Digitized by Google

Mining Notice.

DEPARTMENT OF LANDS AND MINES,
1913

of Prospecting Licences issued during the half-year ended 30th June, 1913.

FRANK FOWLER,
Commissioner of Lands and Mines.

No. of Prospecting Licence.	Name.	Remarks: Authorised to Prospect.
B 206	James Agrippa and Geo. Green	
B 207	Benj. McPherson Pellew and Cyril Oliver Matthews	
B 208	Simon Wills	
B 209	Joseph G. Clarkson	
B 210	James Andrew	Thomas A. Small, to 5.1.14.
B 211	Jehn Sobiah and Eleazer Gordon	
B 212	Paul Emile Carty	
B 213	Francis Alexander Proctor, Wm. Corrica and Chas. Paul	Frederick Glasgow, to 7.1.14.
B 214	Jos. Benjamin Harris	
B 215	Edwd. A. Woodroffe	
B 216	Jas. Archer and Simon Yhap	
B 217	Edwin Lewis, Edwd. Lewis Harvey and Eastman Hopkinson	
218	Chas. Mayers and Herman Mayers	
219	Nicholas Luckie	
220	Joao Gomes Pimento	Hubert Small, to 14.1.14.
221	Joaquin D'Abreu Serrao	Thomas B. Archer, 16.1.14.
222	Jos. Duncan and David Dickson	
223	Samuel Hope	
224	Jno. H. Downer	Adolphus Cummings, to 21.4.13.
225	Thomas Raffarty	
226	Emanuel Drayton and John Tan Yow Li	
227	Henry P. Fleming and Jas. Nathaniel Benjamin	
228	Saml. A. Smith	Jas. N. Brotherson, to 26.1.14.
229	Jos. Maynard and Maria Arthur	
230	David John and Timothy I. M. Jupiter	
231	Alice Selina Roberts	Ralph Downer, to 27.1.14.
232	David Honibal, Jas. Hunte and Alfred De Souza Coelho	
233	Isaac Joseph	
234	Josephus Headly	
235	Annie De Heart	Jos. McLean DeHeart, to 6.2.14.
236	Edwin Legall, Wm. Liverpool and Edgar Cecil McLean	
237	Wm. Jacob Kenswil	
238	Edwin Legall, Wm. Liverpool and Manoel Coelho	
239	Edghill Nathaniel Lawrence	
240	John Augustus Emanuel Small ...	Alex. Thomas, to 17.2.14.
241	Robert Rowe, John Pilgrim & Henry Pilgrim	
242	Jos. Cumberbatch and Isaac Alnswick	
243	Claude John Cordon	
244	Wm. Boyce, Lawrence Joaquin De Silva	
245	James Wm. Browne	
246	Thomas Grant	
247	Amy McFarlane	Moses Oscar Henry, to 4.3.14.
248	Thomas Alex. Thompson & Solomon Gocool	
249	Charles Lucienne	
250	John Eleazer Francis	
251	John Martin	
252	Prince Patrick	
253	Edward Johnson James, Henry Otterbein James and Norman Ernest De Heart	
254	Solomon Neacher	Abraham Lewis, to 16.3.14.
255	Alfred Aug. De Florimont	
256	Lucy Anne Schoodt	Geo. F. De Sebastian, to 18.3.14.
257	Louisa Jacobs	George Wilkie, to 21.3.14.
258	James A. Bowen	
259	Hubert Moses and Daniel Assaye	
260	Ho-a-Shoo, Ltd.	Sam. Pang, to 25.3.14.
261	Princess Scotland	Henry Scotland, to 25.3.14.
262	Elliott Riley	
263	Henry Fraser, Nathaniel Yong & Yee Kai	
264	The Mazaruni Co., Ltd.	J. H. Mathews, to 26.3.14.
265	Cedric Smith	
266	Joseph Watt and Joseph Benn	
267	Joseph Carr and Nathaniel Venture	
268	John Bell and Joseph Ferdinand	
269	A. G. Bowers	
270	Daniel Yhap	
271	Samuel Harrop, Jos. Harrop, Isaac Fraser Philip Duncan and Josiah Harrop	
272	John F. Stephens and Martin L. Stephens	
273	Nathan Hilliman	
274	Julia Woolford	Charles Emanuel Barker, to 6.4.14.
275	Wm. Adonis and Marian Adonis	
276	James Henry Jessemy	

Digitized by Google

LIST OF PROSPECTING LICENCES ISSUED—(Contd.)

Date of Issue.	No. of Prospecting Licence.	Name.	Remarks: Authorised to Prospect.
9.4.13	B 477	Nathaniel Wm. Dowding and Antonio Richard Gomes	
9.4.13	B 478	Martha Stewart Ethel Medas ...	Jonathan Stewart, to 8.4.14.
10.4.13	B 479	James Chan Cheong and Samuel Chin	
14.4.13	B 480	Moses Chin	James Hector, to 13.4.14.
14.4.13	B 481	David Collins and Moses Chin	
14.4.13	B 482	Sarah Douglas	Lazarus Douglas, to 13.4.14.
14.4.13	B 483	George Paris	Esau Paris, to 13.4.14.
14.4.13	B 484	Augustus Richmond and Jonathan Adol. Braise	
16.4.13	B 485	Herbert Allan Barnes, Jno. Scheffers and Fred. A. Barnes	
16.4.13	B 486	Randolf H. Kaster and Chas. P. Ashurst	
18.4.13	B 487	Daniel Archibald Brown	
18.4.13	B 488	James Andrews, Herman Lonke and Jas. Brathwaite	
18.4.13	B 489	Levi Jones and Saml. Johnson	
18.4.13	B 490	Charles Stephen Solomon	
18.4.13	B 491	Thomas Antoney White and E. N. Phipps	
18.4.13	B 492	Charles Hezekiah Solomon	
19.4.13	B 493	Lucy Ann Phill	Wm. Nelson Phill, to 18.4.14.
21.4.13	B 494	Benjamin Thomas	
21.4.13	B 495	Philip Haynes	
21.4.13	B 496	George Dinklage	
21.4.13	B 497	Daniel Alex. Noble and James Benjamin	
22.4.13	B 498	Wm. Augustus Holder & Theophilus Abrams	
22.4.13	B 499	Wm. Josiah Adams and Peter Aug. Browne	
23.4.13	B 500	Thomas Aug. Fox and Wm. Henry Worrell	
23.4.13	B 551	John Alleyne and Joseph Yong	
23.4.13	B 552	Nadierali Shaw, Jas. J. Ferdinand and Jos. S. Persaud	
23.4.13	B 553	James Lam	John Johnson, to 22.4.14.
24.4.13	B 554	Joseph W. Henry and John Haywood	
24.4.13	B 555	Jas. Nelson Small and Jno. G. Veira	
25.4.13	B 556	Wm. King and Aug. Philip Sampson	
26.4.13	B 557	Benjamin Stephens	
26.4.13	B 558	Ebenezer Stephen and Augustus Toney	
26.4.13	B 559	Alfred Mansfield and S. Chung	
26.4.13	B 560	Saml. Barker	
26.4.13	B 561	Hectorine Wooding (spinster) ...	W. Layne, to 25.4.13.
28.4.13	B 562	Gibzean Rodney and Felix Fenty	
28.4.13	B 563	Donald Rose and Miriam Adams	
28.4.13	B 564	King C. Atkin and Agostinho Goveia	
28.4.13	B 565	Joseph Small and Elahibux	
28.4.13	B 566	Robert Augustus Johnson, Abishai Phill and Jno. Wright	
28.4.13	B 567	Emanuel Adolphus Thom, J. Nath. Griffith, Prince A. Morgan and Joseph Beckles	
28.4.13	B 568	James Tait and Rosey Mitchell	
28.4.13	B 569	Joseph Pedro, Joseph Williams and Hector Proctor	
29.4.13	B 570	Isaac Eman. Harris Chin, Moses Murray and Isaac Clementson	
29.4.13	B 571	Mabel Murrell	Josiah Haynes, to 28.4.13.
29.4.13	B 572	James Sampson and Alfred Veira	
29.4.13	B 573	Daniel S. Austin	
2.5.13	B 574	Prince Samuel	
2.5.13	B 575	Wm Roberts	
3.5.13	B 576	Chas. Benjamin Nials, Agnes Gonsalves and Frank Gonsalves	
5.5.13	B 577	Thomas Avon Rich and Robert Choy	
5.5.13	B 578	Nathaniel Daniel, Thomas Glasgow and George Greene	
5.5.13	B 579	Caroline Small	Thomas A. Small, to 4.5.14.
6.5.13	B 580	James Marcus, George N. Griffith and Peter A. Gordon	
6.5.13	B 581	Jno. Greenidge and Arthur Devonish	
7.5.13	B 582	Wm. Nicholls	
7.5.13	B 583	Evan Wong	Chas. H. Solomon, to 6.5.14.
9.5.13	B 584	Joseph Phillips, Henry Carter and Jos. Too Chung	
10.5.13	B 585	Isaac E. H. Chin	
10.5.13	B 586	Nathaniel Clarke and Maria Rodrigues	
10.5.13	B 587	Saml. Edgar Williams and Saml. Wm. Bulcock	
10.5.13	B 588	Daniel Adolphus Maxwell	
10.5.13	B 589	Thomas Major, Jas. Brotherson and Nathan Venture	
13.5.13	B 590	Richard Thomas Amour	
13.5.13	B 591	Arthur Smith, Ramsingh and Ramprasaud	
13.5.13	B 592	Richard Hopkinson	
13.5.13	B 593	Alex. Blair	
13.5.13	B 594	Thos. Aug. Blair and Theodosius Glasgow	
13.5.13	B 595	Alfred Griffith, J. J. Ferdinand and Chan-a-Shing	
13.5.13	B 596	Edwin Cheong	Jas. E. Clementson, to 12.5.13.
13.5.13	B 597	Alex. Rodney and Jos. Waddell	
13.5.13	B 598	John Coates	
13.5.13	B 599	David Hall and George Winchester	
14.5.13	B 600	Chas. Duncan and Joseph Duncan	
15.5.13	B 601	Jas. Alex. H. Wong	
15.5.13	B 602	Benj. Toppin McNeill	

Digitized by Google

LIST OF PROSPECTING LICENCES ISSUED—(Contd.)

No. of Prospecting Licence.	Name.	Remarks: Authorised to Prospect.
B 603	Chas. Wooden and Francisco Ferreira	
B 604	Chas. Greene and Jno. Smith	
B 605	Josephine Mortley	Benjamin Browne, to 14.5.14.
B 606	Joseph Bruce Bidulph, Jos. Robinson and J. Van Walter Scott	
B 607	Wm. Augustus Charles, George Frank and Emanuel Augustus Hollingsworth	
B 608	John Jessamy, Robert Alstrom & Percival Allicock	
B 609	Joseph Barrington Shaw and Cyprian Thompson	
B 610	Thomas Freeman	
B 611	Wm. Corrica and Chas. Paul	
B 612	Nathaniel Harris and Joshua Gordon	
B 613	Theodore A. Gravesande & Richard Hooper	
B 614	James Percy Rogers & Wm. Alex. Lambert	
B 615	Ezekiel Lewis	
B 616	Jacob Adams and John Ten Pow	
B 617	Edward Aloysius Sampson and Thos. Thompson	
B 618	Joseph Fields and Alex. Thomas	
B 619	Susan Haynes	Sam. A. Blake, to 18.5.14.
B 620	George Adams, E. Adonis & J. N. Nicholus	
B 621	James Washington	
B 522	Edwin Lewis, Edward Harvey, Wm. A. Browne and Jos. B. Shaw	
B 623	Josephine C. Vinton	Henry Arthur Stevenson, to 20.5.14.
B 624	Frederick Willis	
B 625	Alice Minerva Joseph	Edward White to 23.5.14.
B 626	Charles Marks	
B 627	Levi Nathaniel Tobin and John Nathaniel Johnson	
628	Christmas Layne, Damond Hamilton and Noel Layne	
629	James Edwards and Theophilus Edwards	
630	Hannah Stephens	Andrew Joseph Stephens, to 25.5.14.
631	Philip Thomas & Stephenson Oliver Canter	
632	Benjamin McLeod and Jno. McLeod [bury	
633	Wm. Porter	
634	Saml. McGarrel	
635	Francis Christian and Isaac Christian	
636	Emanuel Mannie	
637	Thomas Eleazer Mercurius	
638	Alicia Alina Abraham	Nathan Browne, to 27.5.14.
639	Prince Broomes	
640	Wm. Francis Hinds and Henry Hinds	
641	George Henry Lewis & Sarah Johanna Cole	
642	Thomas Albert Moore	
643	Alfred Babb, Isaac Allie & James Richard	
644	Chas Davilar	
645	Henry B. Alstrom & Thos N. DeFlorimont	
646	Nathaniel Stewart	
647	Henry Horatio Wilson	
648	Charles Walcott, Wm. Prince Martin and Man. Gonsalves	
649	Saml. Oscar Waldron and Jas Howard	
650	Israel Fraser, Saml. Adams and Benjamin Esau	
651	Joseph Christmas, Henry Browne and Jno. Baldeo	
652	Francisco Ferreira and Abdool Razart	
653	Alexander George and Wm. Tweete	
654	Bindasary Persaud and Solomon Jacob	
655	Fred. A. Hope, Jno. Savory and Dundee Davidson	
656	McL. Cgle, jnr., and S. Knights	
657	Anthony Auslin, Fred. Austin and Jas. W. Perez	
658	Jas. Roberts and Arabella Osborne ...	Jas. Johnson, to 4.6.14.
659	George A. December. Jos. Deane and Jno. Cephas	
660	Alfred Pierre Van Sluytman ...	Isaac Manny, to 5.6.14.
661	Edward Brathwaite and Henry Flemming	
662	Joseph Saunders	
663	Augustus Samuels and Thomas Chung	
664	Henrietta King	Wm. Andrews, to 6.6.14.
665	Daniel Skeete, Wm. Skeete & Saml. Skeete	
666	Alex. Williams and Tadj Mohammed	
	Jas. Wm. Wharton	
	David Honibal and Gannard Semple	
	Nath. Philadelphia and Jno. Roberts	
	Jno. Dos Santos	Alfred Rhodius, to 8.6.14.
	Jas. Garette Hohenkirk and Victorine Rodrigues	
	Benj. Andries	
	Wm. R. Corrica	
	Chas. C. Verwayen, Man. De Souza and Man. G. Henriques	
	Francis Weatherspoon	
	Jas. Adolphus Shallow and Chas. Rowland Johnson	
	Duncan Horatio Harrison	

Digitized by Google

LIST OF PROSPECTING LICENCES ISSUED—(Contd.)

Date of Issue.	No. of Prospecting Licence.	Name.	Remarks: Authorised to Prospect.
10.6.13	B 678	Jas. Wharton and Jno. Barratt	
10.6.13	B 679	Antonio De Souza and Woodie Ogle	
11.6.13	B 680	Goopta, M., B.R., 660 of 1883	
11.6.13	B 681	Abdool Kadir and Abdool Razack	
11.6.13	B 682	Allen Layne and Saml. Chin	
11.6.13	B 683	Mary Chung Shee	P. W. Shing, to 10.6.14.
11.6.13	B 684	Roopchana and Nathaniel De Hayle	
11.6.13	B 685	Jno. Carto	George Nathan, Harris, to 10.6.14.
11.6.13	B 686	James Belgrave, Saml. Edwards & Matilda Angela Gunning	
12.6.13	B 687	Saml. Gabriel and C. Miller	
13.6 13	B 688	Edwd. Ashby Husbands	
13.6.13	B 689	Timothy Semple	
13.6.13	B 690	Caleb Headley	
13.6.13	B 691	Herbert Walker	
13.6.13	B 692	Percival Johnson	
14.6.13	B 693	Jos. C. Collymore and Henry Codrington	
16.6.13	B 694	Jas. Fanfair	
16.6.13	B 695	Jas. Smith and Man. Dias ...	Sam. Adams, to 15.6.14.
16.6.13	B 696	Jno. Hunte	
16.6.13	B 697	Chas. Nedd	
16.6.13	B 698	Edward Leacock and Joseph Jessamy	
16.6.13	B 699	Chas. Duncan and Saml. Sue	
16.6.13	B 700	Robt. A. Gravesande and Jos. A. De Souza	
16.6.13	B 701	Antonio Syndicate	Robert Threlfall, to 15.6.14.
17.6.13	B 702	Ralf Ellis	
17.6.13	B 703	Saml. Graves	
17.6.13	B 704	Allen Fraser and Jno. De Souza	
17.6.13	B 705	Peter Solomon, Jos. August & Wm. August	
17.6.13	B 706	Fred. Spooner, Robert Thompson and Abraham Spooner	
17.6.13	B 707	Henry Nero Austin	
18.6.13	B 708	Gopee Singh and Dallipsingh	
18.6.13	B 709	Jacob McDonald	
18.6.13	B 710	James Bovell	
18.6.13	B 711	Cleta Williams and Ernest De Costa	
18.6.13	B 712	Jas. Butler	
18.6.13	B 713	Chas. Leung and Chas. W. Craig	
18.6.13	B 714	Edwd. A. Ramsay and Alfred Veira	
20.6.13	B 715	Henry Joseph	Jos. Daly, to 19.6.14.
20.6.13	B 716	Marie Josephine Castagne ...	S. A. Thompson, 19.6.14.
21.6.13	B 717	Ruth Maria Robinson	Nathaniel Edwards, to 20.6.14.
21.6.13	B 718	Ernest McAllister	
21.6.13	B 719	Glasteer Jacobs	
23.6.13	B 720	Archibald Callender and Jos. Benjamin	
23.6.13	B 721	Amos Sam and Henry Gaskin	
23.6.13	B 722	Wm. Alex. George and Alex. Goring	
23.6.13	B 723	Daniel Alex. Babb, Jacintho Dias and Jas. A. Beckles	
23.6.13	B 724	Isabella Pollydore	Emanuel Giddings, to 22.6.14.
23.6.13	B 725	Henry Lewis and Albert Thornhill	
24.6.13	B 726	Charlton Williams, Luke Williams, Frederick Williams and Jas. Smith	
24.6.13	B 727	Ho-a-Shoo, Ltd.	Chas. Bernard, to 23.6 14.
24.6.13	B 728	Hy. Kwang and Minache	Chas. Bernard, to 23.6.14.
25.6.13	B 729	Man. Gomes Henriques & Manoel De Souza	
25.6.13	B 730	Francis Proctor and Victorine Rodrigues	
25.6.13	B 731	Benj. Martin and Jas. Campbell	
25.6.13	B 732	Prince Henry, Jas. Davis, Man. Rodrigues	
25.6 13	B 733	Henry Hinds, Richard Liverpool, Jas. Sobers and Wm. Duncan	
25.6.13	B 734	Wm. Parkinson and Geo. Fernandes	
25.6.13	B 735	Moses Dorsett and John Humphrey Byer	
25.6.13	B 736	Jose Gonsalves	Jno. Threfall, to 24.6.14.
26.6.13	B 737	Chung Fat	Jno. Philander, to 25.6.14.
26.6.13	B 738	Hy. Kwang	Geo. Husbands, to 25.6.14.
30.6 13	B 739	Chung Fat, Saml. Chung, Choy Lim and Chin Tai Choy	Jno. Philander, to 29.6.14.
30.6.13	B 740	Robert Holder	
30.6.13	B 741	Clarence Brown, Jas. Daniel and Jas. Pollydore	
30.6.13	B 742	Jno. Azore, Cogwell Adams, Robert Daniel and David Jones	
30.6.13	B 743	R. Hill, W. Listall, B. Jones & Hurpershad	
30.6.13	B 744	Horatio Walcott, Manoel Fernandes I, Manoel Fernandes II, Jno. Loukami	
30.6.13	B 745	Geo. Beckles, Parrag (Maraj), Jos. A. John	
30.6.13	B 746	Jos. Gangersingh and James Berridge	
30.6.13	B 747	Jno. Smith Hamilton and Jos. Prince	
30.6.13	B 748	Guiana Syndicate	Henry Watson, to 29.6.14.
30.6.13	B 749	Aug. Montrose, Cyril Oliver Matthews and Geo. N. Forte	
30.6.13	B 750	Geo. Nathaniel Forte and Geo. Stephens Irwin	
30.6.13	B 751	Arthur W. Dickie and S. J. A. Joe ...	S. J. A. Joe, 29.6.14.

Digitized by Google

LIST OF PROSPECTING LICENCES ISSUED—(Contd.)

BARTICA.

No. of Prospecting Licence.	Name.	Remarks Authorised to Prospect.
B 375	Manoel Veira	
B 376	Hy. Stanislaus Vanderhyden for self and Sarah Elvira Tullock	
B 377	James Gentle and James Taite	
B 378	Saml. Li and Joseph Saunders	
B 379	Chas. Theophilus Cox and Abraham Van-	
B 380	Manoel Alex. Goring [derhyden	
B 381	Antonio Texeira Da Silva	
B 382	Colin Williams	
B 383	Hy. Stanislaus Vanderhyden and Sarah Elvira Tullock	
B 384	Joseph Douglas & Albert Augustus Daniels	
B 385	Troytan Phillips and Samuel Li	
B 386	Fitzgerald Jones, Alfred Theophilus Brummell and Jos. Hughes	
B 387	Daniel Austin, Albert Holder and Wm. Richardson	
B 388	Edward Adolphus Doris	
B 389	George Van Lange and Edwd. Wilson	
B 390	Abraham Augustus Webster and Jno. Theodore Gentle	
B 391	Edwd. Laurence, Joseph Cato, Philip Thomas, Thomas Adams & Wm. Christian	
B 392	George Chong and Saml. Li	
B 393	Gabriel Roberts and Saml. McKenzie	
B 394	George Clarke	
B 395	Emanuel A. Roach	
B 396	Jacob Solomon, Wm. Hendricks and Benjamin Weeks	
B 397	Andrew Fraser, Angus Cæsar and Joseph Hector	
B 398	Charles Augustus Hunter	
B 399	James Rock	
B 400	Benj. Kingston	
B 501	James Grant	
B 502	Manoel Veira	
B 503	Wm. Briggs, Matthew Fitz Thomas Grimes and Alex. Dellamy	
B 504	Elcott Edward Winter	
B 505	Frederick Daniel and M. Vieira	
B 506	Sam Major	
B 507	Grandison Nathaniel Collins	
B 508	Emanuel Harris	
B 509	Isaac Sobers, Jeremiah Phillips and Augustus Amelia Grant	
B 510	George Edward Cornelius and Robert Adolphus Wishropp	
B 511	Joseph Henry Muller and Wm. O'Brien	
B 512	Elizabeth Dash	
B 513	Thomas De Chalus and Wm. Henderson	
B 514	Benj. Th mas Lynch, Robert Adolphus Rogers, uth Kerenepat Eliza Goring and Man. Alex. Goring	
515	Jno. Wills	
516	Silas Blake	
517	David Mercurius	
518	Thomas Nathaniel Herod	
519	Alex. Hutson	
520	Charles Cozier, Innis Matthews, George Cozier and Henry Williams	
521	Joseph Smith	
522	James Hunte, Jas. Alex. McDonald, Alex. Thomas, Simon Jones and Simon Goliath Jacob Hodge	
523	Ernest Brathwaite	
524	Alfred Theo. Brummell & Edward London	
525	Francis Jacobs and Man. Veira	
526	Thomas De Chalus and Wm. Henderson	
527	Hubert Ligay and George Chong	
528	Thomas Theophilus Hamiiton and Charles Gay	
529	Adolphus Nathaniel Philips and Walter Chong	
530	Fitz Walcott and Francis France	
531	Fitz Walcott	
532	Manoel Jose De Freitas & Urias Johnson	
533	Manoel Jose De Freitas	
534	Marie Josephine Castages and Edward Matthews	
535	James Clarke and Antony De Castro	
536	Manoel Alex. Goring	
537	Victor Gravesande, Benj. Donaldson Walter Campbell and Wm. Courian	
538	Napleton Norman King	
539	Emil Legay	
540	Henry Young	
541	George R. Marlow and Moses P. Walker	
542	Prince Henry, Jno. Anderson and Manoel Mendonça	

Digitized by Google

LIST OF PROSPECTING LICENCES ISSUED—(Contd.)

TUMATUMARI.

Date of Issue.	No. of Prospecting Licence.	Name.	Remarks: Authorised to Prospect.
7.1.13	B 161	Jno. Albert Murray	
28.1.13	B 162	Jamieson W. Albert	
29.1.13	B 163	James Howell	
10.2.13	B 164	George Ellis and David Giliard	
12.2.13	B 165	Alfred Rohlehr and George Laurent	
14.2.13	B 166	Jno. Bobb and Theresa Trotman	
26.2.13	B 167	Herbert Fred. Gallienne	
28.2.13	B 168	Robt. Nathaniel Pollard	
3.3.13	B 169	Peter Jarad and David Phillander	
4.3.13	B 170	Wm. Robinson and Jas. Bobb	
7.3.13	B 171	Augustus Brathwaite and Jno. Reeves	
7.3.13	B 172	James Yarde	
11.3.13	B 173	Jno. L. Fernandes	
13.3.13	B 174	P. A. McLean and E. J. Robello	
17.3.13	B 175	Ebenezer Rogers	
17.3.13	B 176	Jno. Inniss and Jos. Rodney	
1.4.13	B 177	Peter Alex. Campbell	
9.4.13	B 178	Wm. Andrews	
9.4.13	B 179	Joshua Sobers	
19.4.13	B 180	Jas. Mansfield, Wm. Magarell and Wm. Martins	
21.4.13	B 181	Eugene Thompson, Elias Sample & Edwd. Sampson	
29.4.13	B 182	Augustus Smith and Frederick Dawson	
30.4.13	B 183	Saml. James Beaton, Gliem De Casto and Robert Griffith	
16.5.13	B 184	Saml. Duncan Grant	
18.6.13	B 185	Thomas Bollers	
24.6.13	B 186	Joseph Weekes	
26 6.13	B 187	Caleb Henry	
30.6.13	B 188	Fred. Augustus Gibbons	

MORAWHANNA.

2.1.13	B 688	Jno. Trotman, Horatio Daniels and Jos. Blackman	
3.1.13	B 689	Jas. Chu and Hubert Inniss	
21.1.13	B 690	George Gonputh	
21.1.13	B 691	Wm. Cornelius Kewley	
21.1.13	B 692	Clothilda Isabella Leung and Thomas Cornelius Alves	
21.1.13	B 693	Wm. Clarke and Joseph Mentore	
7.2.13	B 694	Francis Shepherd and Timothy Maynard	
18.3.13	B 695	Wm. Benjamin & Prince Arthur Millington	
25.3.13	B 696	Simon Peter Jack	
26.3.13	B 697	Titus Gulliver & Joshua Winfred Barrington	
28.3.13	B 698	Jno. Wong and Jos. Allen	
31.3.13	B 699	Louisa Agatha Murray Leung, Jno. Augustus Ferreira	
31.3.13	B 401	Caroline Poon	
10.4.13	B 402	Jno. Goodluck, Jas. Nurse & Jas. Aug. Nurse	
10.4.13	B 403	Hubert Duncan Finlayson	
21.4.13	B 404	Ramsawack, M. C. R., No. 105 of 1899 and Nathan Joseph	
26.4.13	B 405	Jonathan Josiah Jervis & Mortimer Wilson	
28.5.13	B 406	Solomon Jervis	
28.5.13	B 407	Joseph Daniel Webster & Maurice Alberga	
9.6.13	B 408	Edgar Atheling Campbell	
9.6.13	B 409	Jas. Bailey and Ernest Hollingsworth	
11.6.13	B 410	Saml. Oscar Carter	

ARAKAKA.

13.1.13	B 115	J. A. Hazort, Adam Fowler and Geo. Green	
3.2.13	B 116	Jos. Christopher Clark & Ernest Worrell	
7.2.13	B 117	Felix Harte	
10.2.13	B 118	Nath. Charles and W. F. Durant	
10.2.13	B 119	Edwin L. Backer and James Jones	
17.2.13	B 120	Wm. Sampson	
24.2.13	B 121	Adol. Richard, Wm. Davidson & Geo. Primus	
3.3.13	B 122	Nathaniel Gray	
17.3.13	B 123	Charles Evelyn	
25.3.13	B 124	Dalton Griffith and Wm. Damsel	
7.4.13	B 125	Wm. White and Edwd. Phillips	
7.4.13	B 126	Man. Goveia	
14.4.13	B 127	T. A. Charles	
21.4.13	B 128	I. A. Murray and Saml. Wharton	
13.6.13	B 129	Emanuel Cole	
28.6.13	B 130	Thomas Grogan and Hilda Payne	

TOWAKAIMA.

3.1.13	B 1864	Francis Jacobs	
1.2.13	B 1865	Jas. Campbell Russell	
24.6.13	B 1866	Joseph Greene and Cyril Farnum	
24.6.13	B 1867	Wellington Hezekiah Norville	

Digitized by Google

Customs Notice.

LIST of "Unentered Goods" removed to the "Want of Entry Warehouse," under the authority of section 63 of the Customs Ordinance No. 7 of 1884, and not cleared therefrom during week ended 18th October, 1913.

Ship's Rotation.	Importing Vessel.	Marks.	Nos.	Number and Description of Packages and Description of Goods.	Consignee.	Receiving Store at which discharged.
352	Berbice ...	O.H.M.S. O.A.G. Req. 2072	5614	1 case Iron Door ...	Officer Administering the Govt. of British Guiana.	Garnett's.
"	" ..	U C R T W	N/N	1 case Articles of Piety.	Sister of Joseph Ursuline Convent.	"
"	" ...	H.O.D				
"	" ...	J.M.	"	1 parcel Xmas Cards ...	New Col. Co...	
"	" ...	C.B.E.	"	1 do. do. ...	" ...	"
"	" ...	A.C.B.	"	1 do. do. ...	" ...	"
"	" ...	A.D.H.	"	1 do. do. ...	" ...	"
"	" ...	J.F.	"	1 do. do. ...	" ...	"
"	" ...	A.G.	"	1 do. do. ...	" ...	"
			535	1 case Toilet Prep. ...	M. A. Gonsalves	"
"	" ...	FH	N/N	1 case contents unknown	Garnett & Co ...	"
"	" ...	B T 5 C L	22/7	6 cases Cotton ...	No Consignee...	"
353	Curaçao ...	S.S.M Co.	6	1 case Machine ...	S. S. Machine Co.	Thom & Cameron.

Custom House,
Georgetown,
21st October, 1913

J. M. REID,
Comptroller of Customs.

LIST of Claim Licences issued and transferred during September, 1913.

Department of Lands of Mines,
18th October, 1913.

FRANK FOWLER.
Commissioner of Lands and Mines.

No. of Licence.	No. of Location Papers.	District No.	Date of Issue.	Name of Licensee.	Locality of Claim.	Remarks.
				DISTRICT No. 3.		
B 2626	2388	329	9.9.13	Robert Schomburgk	...Carracaramon creek, R.B., Putareng L. B. Mazaruni.	Precious Stones
B 2627	2389	330	"	do.	...Carrimousoparus creek, L B Issenero, Mazaruni.	do.
B 2628	2390	331	"	do.	...Caracammon creek, R.B. Putareng, L.B. Mazaruni.	do.
B 2629	2385	327	"	E. A. Sampson & T. Thompson.	Crab, R.B. Ohio, L.B. Caburi, R.B. Mazaruni.	
				DISTRICT No. 4.		
B 2630	2376	461	"	D. Austin, A. Holder & W. Richardson	Crab, L.B. Aranka, L.B. Cuyuni.	
B 2631	2377	462	"	do.	...Britian, L.B. Crab, L.B. Aranka, L.B. Cuyuni.	
B 2632	2378	463	"	Chas. Duncan & Jos. Duncan...	Maroody, Crab creek, L.B. Lady Walter, Aranka, L.B. Cuyuni.	
B 2633	2380	465	"	do.	.. Monkey, L.B. Lady Walter, Aranka, L.B. Cuyuni.	
B 2634	2379	464	"	do.	...Marabunta, Maroody creek, Crab creek, L.B. Lady Walter, Aranka, L.B. Cuyuni.	
B 2635	2387	466	"	Edwin Simon	...Aranka, L B. Cuyuni.	
B 2636	2391	468	"	Benjamin Stephens	...Lady Smith Hill, L.B. Pawis, R.B. Sir Walter, Aranka, L.B. Cuyuni.	
B 2637	2392	467	"	do.	...Aranka, L.B. Cuyuni.	
				DISTRICT No. 5.		
B 2638	2394	15	"	Charles Lucienne	...Brush Bee, L.B. Tiger, R.B. Imoti, L.B. Waini.	

TRANSFERS.

No. of Claim Licence.	District.	Description of Transfer.	Transferrer.	Transferee.	Locality and Description of Claim.	Date.
B. 2252	5	All right, title and interest.	B. Y. Small ...	T. E. Gilgeous, P. A. Stoby. J. E. Gordon & G. A. McKinnon.	Reliable, R.B. White creek, R.B. Anabisie, R.B. Kaituma river.	3.9.13.
B. 2373	"	Do.	J. Allen and J. Peters.	E. Chan-a-Sue.	Kaituma, Barima river.	"

Digitized by Google

PUBLIC HOSPITALS.—BRITISH GUIANA.

RETURN FOR THE WEEK ENDING SATURDAY, 11TH OCTOBER, 1913.

Hospital at	Remaining from last Week.			Admitted.			Discharged recovered.			Discharged for other causes.			Died.			Remaining at the end of the week.			Out-patients.		
	M.	F.	T.	M.	F.	T.	M.	F.	T.	M.	F.	T.	M.	F.	T.	M.	F.	T.	M.	F.	T.
Georgetown ...	249	165	414	112	73	185	57	58	115	39	19	58	9	8	17	256	153	409	168	182	350
New Amsterdam ...	66	49	115	22	21	43	16	9	25	11	7	18	6	1	7	65	53	108	148	174	322
Sudulie	23	13	36	2	4	6	2	1	3	1	3	4	1	2	3	21	11	32	37	50	87
Bartica	2	2	4	3	1	4	...	...	...	*2	2	4	...	...	...	3	1	4	2	12	14
Morawhanna ...	8	3	11	4	2	6	1	...	1	1	...	1	1	...	1	8	3	11	27	14	41
Potaro	...	...	...	3	...	3	1	...	1	1	...	1	...	...	...	1	...	1	34	9	43
Arakaka	3	...	3	3	...	3	...	...	...	1	...	1	...	...	...	5	...	5	9	5	14
Total ...	351	232	583	149	101	250	77	68	145	57	33	90	17	11	28	349	221	570	425	446	871

PUBLIC ASYLUMS.

Lunatic Asylum ...	434	287	721	1	1	2	...	1	1	...	...	...	...	...	...	435	287	722	...	...	...
Leper Asylum ...	250	122	372	1	...	1	...	...	...	...	...	...	...	...	...	271	122	393	...	...	...
Total ...	684	409	1,093	2	1	3	...	1	1	...	...	...	...	...	...	686	409	1,095	...	...	...

PUBLIC DISPENSARIES.

Dispensaries at	Out-Patients.		
	M.	F.	T.
Georgetown No. 1	62	129	191
Do. No. 2	32	77	109
Do. No. 3	...	...	...
Albouy's Town Medical Station	25	34	59
Demerara River	16	8	24
Berbice do.	11	...	11
Upper Pomeroon River	17	10	27
Lower Pomeroon River	8	7	15
Moruca	2	10	12
Total ...	173	275	448

E. D. ROWLAND,
Acting Surgeon General.

* Sent to P.M., Georgetown.

GEORGETOWN, DEMERARA.—Printed and Published every *Wednesday and Saturday*, and on such Extraordinary Days as may be directed by His Excellency the Governor, by "The Argosy" Company, Limited, at their Office, Lot 35, Water Street, Robb's Town. Subscription—Four Dollars per annum; Single Copies, 4 Cents. Saturday, 25th October, 1913.

Digitized by Google

VOL. XXXVII. No. 91.

3,425

The Official Gazette
OF BRITISH GUIANA.

Published by Authority of His Excellency the Governor.

GEORGETOWN, WEDNESDAY, OCTOBER 29TH, 1913.

Government Notices.

GOVERNMENT SECRETARY'S OFFICE,
Georgetown, Demerara,
28th October, 1913.

486. THE Deputy Governor has been pleased to grant to Wallace Carter Crawford, Esquire, Senior Immigration Agent, leave of absence with full salary for three months from the 23rd instant.

487. 28th October, 1913.
REFERRING to Government Notice No. 390 of the 6th September, Sergeant-Major William Thomas Sanders, Artillery Instructor, has returned to the Colony from leave of absence and resumed the duties of his office on the 10th instant.

488. 28th October, 1913.
REFERRING to Government Notice No. 368 of the 22nd August last, Percy Alan Farrer Manby, Esquire, Stipendiary Magistrate, has returned to the Colony from leave of absence and resumed duty in the Georgetown Judicial District on the 23rd instant.

489. 28th October, 1913.
REFERRING to Government Notice No. 5 of the 2nd January, 1904, notice is hereby given, for the information of those concerned, that an examination in Hindi for Magistrates and other Officers of the Public Service, and for Candidates for appointment as Interpreters will be held on the 28th November.

Officers desirous of presenting themselves for examination in order to qualify for promotion, are requested to submit their names to this office through the usual channel not later than the 14th November.

The examination for Candidates for appointment as Interpreters will be held at the Immigratration Depôt on the 29th November.

490. 28th October, 1913.
REFERRING to Government Notice No. 345 of the 8th August last, the Deputy Governor has been pleased to grant to Frederick Arthur Long, Esquire, District Engineer, Public Works Department, an extension of his leave of absence on half salary up to and inclusive of the 31st December next.

491. 28th October, 1913.
THE Deputy Governor has been pleased to grant to William James Gilchrist, Esquire, Stipendiary Magistrate, three months' leave of absence on full salary from the 26th instant with an extension of leave on half salary for twenty-four days.

Digitized by Google

492. 28th October, 1913.

THE Deputy Governor has been pleased to grant to Clarence Herbert Downer, Esquire, M.R.C.S., Eng., L.R.C.P., Lon., Resident Surgeon, Public Hospital, Morawhanna, three months' leave of absence on full salary from the 24th instant, and has further been pleased to appoint Manoel Gomes Pereira, Esquire, L.R.C.P., L.R.C.S., Edin., L.F.P. & S., Glas., Government Medical Officer, to act as Resident Surgeon, Public Hospital, Morawhanna, during such absence or until further orders.

Consular Notice.

493. 28th October, 1913.

NOTICE is hereby given, for general information, that the Deputy Governor has been pleased to accord to Paul Cressall, Jr., Esquire, provisional recognition as Danish Consul at Georgetown pending the receipt of instructions from His Majesty's Government.

By Command,

GEO. D. BAYLEY,
Assistant Government Secretary

Executive Council Notice.

Guiana Public Buildings,
Georgetown, Demerara,
28th October, 1913.

UNDER the provisions conferred by the Petroleum Ordinance, 1872, Amendment Ordinance, 1909, permission has been given by the Deputy Governor-in-Council to the Colonial Civil Engineer to use the petrol store constructed in the Public Works Department grounds for the storage of volatile petroleum.

By Command,

G. BALL GREENE,
Clerk of the Council.

Official Receiver's Notices.

British Guiana.

The Public Trustee Ordinance, 1910.

Estate of John Henry Humphrey, Deceased.

NOTICE is hereby given that on the application of The Georgetown Livery Stables, Limited, I have undertaken the administration of the estate of the above-named John Henry Humphrey, who died at 315, Middle Street, Georgetown, on the 16th August, 1913, intestate.

All creditors on the estate are required to file their claims within three months from the date of the first publication of this notice at my office in the Victoria Law Courts, Georgetown.

W. A. PARKER,
Official Receiver, and Public Trustee.

Georgetown,
11th October, 1913.

British Guiana.

The Public Trustee Ordinance, 1910.

Estate of Fred Raglan Phillips, Deceased.

NOTICE is hereby given that on the application of Wieting & Richter, Ltd., Creditors, I have undertaken the administration of the Estate of the above-named Fred Raglan Phillips, who died in Georgetown, intestate.

All creditors on the Estate are required to file their claims within three months from the date of the first Publication of this Notice at my office in the Victoria Law Courts, Georgetown.

W. A. PARKER,
Official Receiver, and
Public Trustee.

Dated 24th October, 1913.

Public Works Department.

NOTICE.

Section 10 of Ordinance No. 2 of 1883.

NOTICE is hereby given that it is proposed for the protection of the Sea Defences of Plantation "Endeavour" in the Island of Leguan to repair and renew where necessary 400 feet of greenheart sheet piling and fill in behind same with earth on the foreshore of the above property.

2. The cost of the work is estimated at $600.00.

3. It is proposed to make the following properties liable for this costs, viz:—

(a) The portion of the estate 273.24) acres) belonging to Honourable William Whyte.

(b) The rest of the estate 36.76 acres otherwise owned i.e. Lots 1 to 7 inclusive; 14 to 46 inclusive; 48 to 108 inclusive and A.

4. Plan and Specification describing the proposed work, a detailed estimate of the costs thereof, and a statement showing the properties which it is proposed shall be made liable to contribute to the cost, with the proportion in which it is proposed to assess the amount to be paid by each of such properties, have been lodged at the Office of the Public Works Department in Georgetown and at the Police Station, Leguan, and will be open for inspection of every person desiring to see the same, on every day, not being a Sunday or Public Holiday, from 10 a.m. for one month from the date of the first publication of this notice.

5. Any person who objects to the execution of any of the proposed works or to the proportion in which it is proposed to assess any property in which he is interested, should within the one month above mentioned lodged with the Colonial Civil Engineer his objections in writing and the grounds on which he bases his objections.

R. J. SCOTT BUSHE,
Acting Colonial Civil Engineer.

Public Works Department,
Georgetown, 11th October, 1913.

Digitized by Google

Judicial Notice.

SUPREME COURT OF BRITISH GUIANA.

COUNTY OF DEMERARY.

LIMITED JURISDICTION.

HEARING LIST.

THE following actions are fixed for hearing on the undermentioned dates:—

Plaintiffs.	Defendants.	Nature of Claim.
FRIDAY, 7TH NOVEMBER, 1913.		
THE CONSOLIDATED AND BALATA ESTATES, LTD. P. N. Browne, Counsel. W. S. Cameron, Solicitor.	THE BRITISH GUIANA BALATA COY., LTD.	Appeal from decision of Commissioner of Lands and Mines.
MONDAY, 17TH NOVEMBER, 1913.		
ELIZA SHARPER, *et al.* A. B. Brown, Counsel. A. De Weever, Solicitor.	JANE RODNEY. E. G. Woolford, Counsel. E. A. W. Sampson, Solicitor.	Order declaring Letters of Decree No. 111 of January, 1913, for W½ of W½ and W½ of E½ lot 9 (nine), section B, &c., Beterverwagting, null, void and of no effect.
WEDNESDAY, 19TH NOVEMBER, 1913.		
NELSON CANNON. P. N. Browne, Counsel. F. Dias, Counsel.	THE ATTORNEY GENERAL OF BRITISH GUIANA. Hon. J. J Nunan, K.C., B.A., LL.B., Attorney General. Jos. A King. Crown Solicitor.	$40.69 monies received to and for the use of the plaintiff.
SUNNICHERRY. E. A. V. Abraham, Solicitor.	THE BOERASIRIE COMMISSIONERS. Hon. D. M. Hutson, K.C., Counsel. A. McL. Ogle, Solicitor.	$250:— Damages for trespass.
FRIDAY, 21ST NOVEMBER, 1913.		
JNO. AND CARLOS LOPES, Executors under Wills of M. C. and M. J. LOPES, deceased. P. N. Browne, Counsel. E. A. V. Abraham, Solicitor.	ANTONIO GOMES. Hon. D. M. Hutson, K.C. Counsel. A. McL. Ogle, Solicitor.	$488.84 goods sold and delivered and $27 monies paid.
ETHEL W. MEDAS. A. B. Brown, Counsel. J. R. Wharton, Solicitor.	JOSEPHUS HEADLEY. McLean Ogle, Counsel.	Appeal from Warden's decision.
MONDAY, 24TH NOVEMBER, 1913.		
JOSEPHINE CAROLINE VINTON. E. A. V. Abraham, Solicitor.	JAMES ANDREWS. E. G. Woolford, Counsel. E. A. W. Sampson. Solicitor.	Appeal from decision of Warden Nos. 3 and 4 Mining Districts.
WEDNESDAY, 26TH NOVEMBER, 1913.		
THOMAS MAYERS E. A. V. Abraham, Solicitor.	DHANI. S. E. Wills, Counsel.	$189 balance purchase money for lots 99 and 100, Section A, La Grange.
THURSDAY, 27TH NOVEMBER, 1913.		
RAMDASS. E. A. V. Abraham, Solicitor.	ALICE McNICHOL M. J. C. de Freitas, Counsel. Francis Dias, Solicitor.	Lease of land at ½ lot 1, Melville, Wakenaam or $240 damages.
TUESDAY, 30TH DECEMBER, 1913.		
LOUISA WALDRON & ANOR. E. A. V. Abraham, Solicitor.	ALICE S. ROBERTS. Hon. D. M. Hutson, K.C. Counsel. A. McLean Ogle, Solicitor.	Order restraining defendant from interfering with 693 uncut diamonds equal to 50 karats and to restrain defendant from entering on or interfering with claims at Putareng, Masaruni.

B. S. NEWSAM,
Acting Registrar.

Registrar's Office of British Guiana, Victoria Law Courts, Georgetown, Demerara, this 27th day of October, 1913.

Digitized by Google

Government

GOVERNMENT SECRETARY'S OFFICE,

494.

THE Deputy Governor directs the publication, for general of June, 1913.

By Command,

BRITISH

MONTHLY ABSTRACT ACCOUNT OF RECEIPTS AND

RECEIPTS.	In the month of June, 1913.	From 1st April, 1913, to 31st, May, 1913.	Total from 1st April, 1913, to 30th June, 1913.
Net Balance	$ 100,057 65	$ 153,411 12	$ 153,411 12
HEADS OF REVENUE.			
Customs	$ 119,580 61	$ 271,244 64	$ 390,825 45
Port, Harbour and Light Dues ...	5,414 28	9,431 15	14,845 43
Excise and Licences	26,785 37	125,880 83	152,666 20
Internal Revenue (not otherwise classified) ...	6,729 80	15,492 36	22,222 16
Fines, Fees of Court or Office, Payments for specific services and reimbursements in Aid	7,708 54	18,351 72	26,060 26
Post Office Telegraphs and Telephones	6,456 41	16,557 64	23,014 05
Rents	2,004 29	5,537 70	7,541 99
Forests and Mines	13,202 76	25,175 73	38,378 49
Interest	2,976 47	6,120 83	9,097 30
Miscellaneous	424 71	1,182 28	1,606 99
Total Ordinary Revenue ...	$ 191,283 24	$ 494,975 08	$ 686,258 32
Sale of Crown Lands	285 76	122 50	408 26
Sale of Colony Lands	523 27	1,334 98	1,858 25
Interest on Surplus Revenue	...	84 00	84 00
Refunds of Loans made by the Colony	14,320 31	1,969 20	16,289 51
Total Revenue	$ 206,412 58	$ 498,485 76	$ 704,898 34
MATTERS OF ACCOUNT.			
Advances	$ 17,525 36	$ 54,512 87	$ 72,038 23
Imprests	4,879 29	5,634 05	10,513 34
Deposits	281,449 01	627,508 03	908,957 04
Loans—Corporations	17,221 03	3 82	17,224 85
Repayments by Corporations of Loans (Res. Funds) ...	6,645 83	5,195 60	11,841 43
Crown Agents—For Investment, Savings Banks, &c. ...	2,195 06	29,478 32	31,673 38
Remittances between Chests ...	77,990 98	121,996 45	199,987 43
Remittances Crown Agents	6,931 58	88,490 74	95,422 32
Drafts Crown Agents	1,605 60	721 20	2,326 80
Advances made the Colony by the Crown Agents ...	14,400 00	96,000 00	110,400 00
Remittances to Foreign Creditors	22 18	...	22 18
Total Matters of Account	$ 430,865 92	$ 1,029,541 08	$ 1,460,407 00
Total Revenue and Matters of Account, etc...	$ 637,278 50	$ 1,528,026 84	$ 2,165,305 34
Balance brought down	100,057 65	153,411 12	153,411 12
Total	$ 737,336 15	$ 1,681,437 96	$ 2,318,716 46

Digitized by Google

Notice.

Georgetown, Demerara,
28th October, 1913.

information, of the following Financial Statements for the month

GUIANA.

GEO. D. BAYLEY,
Assistant Government Secretary.

PAYMENTS FROM 1ST APRIL TO 30TH JUNE, 1913.

PAYMENTS.	In the month of June, 1913.	From 1st April, 1913, to 31st May, 1913.	Total from 1st April, 1913, to 30th June, 1913.
HEADS OF EXPENDITURE.			
The Governor	$ 2,618 68	$ 5,144 01	$ 7,762 09
Legislature	24 50	84 12	108 62
Government Secretary	2,229 69	3,572 26	5,801 95
Audit Office	1,771 19	3,042 23	4,813 42
Treasury	1,546 06	3,104 16	4,650 22
Customs	4,627 56	8,669 26	13,296 82
Commissaries Department ...	3,993 19	6,848 69	10,841 88
Harbours and Pilotage	494 92	1,736 59	2,231 51
Lands and Mines	7,151 40	12,876 96	20,028 36
Immigration	2,458 13	4,383 87	6,842 00
Local Government Board ...	1,038 33	1,618 18	2,656 51
Registration, Births, &c. ...	184 80	1,342 39	1,527 19
District Commissioners... ...	491 16	1,658 46	2,149 62
Supreme Court	5,137 08	7,692 98	12,830 06
Law Officers	1,087 96	2,271 77	3,359 73
Magistrates	5,001 59	8,576 27	13,577 86
Official Receiver	514 11	1,018 15	1,532 26
Police	19,217 29	36,104 70	55,321 99
Fire Brigades	2,218 31	151 00	2,369 31
Prisons	3,377 94	6,489 70	9,867 64
Ministers of Religion	7,602 94	14,382 00	21,984 94
Poor	5,542 37	5,859 48	11,401 85
Medical	11,610 55	19,473 36	31,083 91
Hospitals, Asylums and Dispensaries ...	16,206 86	20,481 32	36,688 18
Bacteriological	567 07	1,137 52	1,704 59
Queen's College	1,018 60	2,035 56	3,054 16
Primary Education	12,411 19	23,177 51	35,588 70
Education—Miscellaneous ...	992 55	1,883 75	2,876 30
Industrial School	580 69	1,562 09	2,142 78
Orphan Asylum	472 51	592 98	1,065 49
Post Office	10,400 27	15,126 60	25,526 87
Science and Agriculture ...	4,546 49	6,414 44	10,960 93
Militia and Volunteers	1,378 34	2,063 50	3,441 84
Pensions—Public Officers ...	10,959 54	28,687 17	39,646 71
Do. Pilotage	528 95	737 90	1,266 85
Do. Widows and Orphans' Fund ...	2,662 35	10,930 59	13,592 94
Do. Police Reward Fund ...	1,001 62	3,716 99	4,718 61
Do. Gratuities	...	333 00	333 00
Subventions—Municipal ...	17,306 33	1,500 00	18,806 33
Other Subventions	6,238 91	24,580 00	30,818 91
Miscellaneous	9,282 15	6,664 66	15,946 81
Public Debt	2,405 40	16,190 40	18,595 80
Colonial Civil Engineer ...	3,868 61	7,197 88	11,066 49
Public Works (Annually Recurrent) ...	7,240 43	8,957 11	16,197 54
Roads and Waterways	15,123 39	34,597 72	49,721 11
Sea Defences	8,503 89	10,085 31	18,589 20
Total Ordinary Expenditure ...	$ 223,635 29	$ 384,754 59	$ 608,389 88
Extraordinary—			
Public Works	455 91	879 99	1,335 90
Extraordinary Expenditure on Loan Works ...	$ 224,091 20	$ 385,634 58	$ 609,725 78
	9,596 42	8,050 68	17,647 10
Total Expenditure from General Revenue ...	$ 233,687 62	$ 393,685 26	$ 627,372 88
MATTERS OF ACCOUNT.			
Advances	$ 6,633 67	$ 37,496 25	$ 44,129 92
Impests	4,117 41	13,631 64	17,749 05
Deposits	272,573 75	610,115 11	882,688 86
Loans—Ordinances	17,190 43	3 82	17,194 25
Deposits—Investments	314 54	1,935 24	2,249 78
Repayments by Corporations of Loans (Res. Funds) ...	3,752 79	7,505 59	11,258 38
Crown Agents—For Investment, Savings Banks, &c. ...	...	29,478 32	29,478 32
Remittances between Chests ...	77,990 98	121,996 45	199,987 43
Remittances Crown Agents ...	54,920 12	248,819 10	303,739 22
Drafts Crown Agents	2,983 46	1,287 60	4,271 06	
Advances made the Colony by the Crown Agents ...	...	115,200 00	115,200 00
Remittances to Foreign Creditors ...	43 48	225 93	269 41
Total Matters of Account ...	$ 440,520 63	$ 1,187,695 05	$ 1,628,215 68
Total Payments and Matters of Account, etc.,	$ 674,208 25	$ 1,581,380 31	$ 2,255,588 56
Balance on 30th June, 1913 ...	63,127 90	100,057 65	63,127 90
Total ...	$ 737,336 15	$ 1,681,437 96	$ 2,318,716 46

Bills maturing in hands of the Crown Agents ...	$ 264,000 00
Bills in transit to the Crown Agents	6,920 12
	$ 270,920 12

GEO. D. BAYLEY,
Acting Receiver General.
13th October, 1913.

Digitized by Google

DISTRIBUTION OF BALANCES AT 30TH JUNE, 1913.

		Debits.	Credits.
1. Treasury, Georgetown—	Colonial Bank	$ 9,849 28	...
"	Cheques outstanding	...	$ 3,638 47
	B. G. Bank	16,456 66	...
	Cheques outstanding	...	13,184 14
	Cash in Chest	8,500 91	...
2. North Western District—	B. G. Bank	919 05	...
	Cheques outstanding	...	49 00
	Cash in Chest	2,031 24	...
3. Crown Agents—	Cash	1,835 28	...
5. Colonial Civil Engineer—	Colonial Bank	11,229 58	...
	Cheques outstanding	...	4,141 86
	Cash	3,583 62	...
6. Postmaster General—	B. G. Bank	2,675 56	...
	Cheques outstanding	...	2,278 90
	Cash	28,819 58	...
7. Registrar—	Colonial Bank	562 11	...
	Cheques outstanding	...	42 60
Net Balance ...	... ...	...	63,127 90
		$ 86,462 87	$ 86,462 87

STATEMENT OF THE ASSETS AND LIABILITIES OF THE COLONY OF BRITISH GUIANA AT 30TH JUNE, 1913, EXCLUSIVE OF THE ACCOUNTS OF FUNDED DEBT AND SINKING FUNDS.

LIABILITIES.			ASSETS.		
Deposits		$ 422,414 40	Advances		$ 330,729 92
Unclaimed Balances and Dividends ...		25,528 23	Imprests		15,577 66
Repayment by Corporations of Loans (Reserve Fund)—			Deposits Invested		63,416 13
			Repayment by Corporations of Loans (Reserve Fund) Investment Account		
Ordinance 3 of 1886	$ 550,383 69		Ordinance 3 of 1886 ...	$ 545,747.90	
Ordinance 19 of 1896	275,550 91	825,934 60	Ordinance 19 of 1896 ...	276,852.68	822,600 58
Advances made the Colony by the Crown Agents		72,000 00	Remittances to the Crown Agents ...		270,920 12
Crown Agents for Investments Savings Banks, &c.		2,195 06	Remittances to Foreign Creditors ...		247 23
(a) Surplus and Deficit Account ... (Excess of Assets over Liabilities.)		282,473 34	Drafts on the Crown Agents ...		1,377 86
			Investment of Surplus Revenue ...		70,992 00
			Receiver General ... ... (Cash held on General Account)		54,684 11
		$ 1,630,545 63			$ 1,630,545 63
(a) Surplus Revenue over Expenditure at 31st March, 1913 ...	$ 204,917 28				
Revenue from 1st April, 1913, to 30th June, 1913	704,928 94		The Receiver General also holds a sum of $8,443.79 on Loan Account.		
	$ 909,846 22				
Expenditure from 1st April, 1913, to 30th June, 1913 ...	627,372 88				
	$ 282,473 34				

N. T. G. KING,
For Acting Receiver General.

29th October, 1913.

Digitized by Google

COMPARATIVE STATEMENT OF REVENUE AND EXPENDITURE FOR THE THREE MONTHS ENDED 30TH JUNE, 1912, AND 30TH JUNE, 1913, AND OF THE REVENUE FROM 1ST APRIL, 1913, TO 30TH JUNE, 1913, WITH THE PROPORTION OF THE ESTIMATE FOR THE SAME PERIOD.

REVENUE.	Period from 1 April, 1912, to 30 June, 1912.	Period from 1 April, 1913, to 30 June, 1913.	Increase in 1913-14.	Decrease in 1913-14.	Proportion of Estimate to 30 June, 1913.	Increase.	Decrease.
	$ c.	$ c.	$ c.	$ c.	$ c.	$ c.	$ c.
Customs	382,125 96	390,525 45	8,699 49	...	403,125 00	...	12,299 55
Port, Harbour and Light Dues ...	13,133 24	14,845 43	1,712 19	...	16,750 00	...	1,904 57
Excise and Licences..	170,452 41	152,666 20	...	17,786 21	137,082 00	15,584 20	...
Internal Revenue (not otherwise classified) ...	15,820 30	22,222 16	6,401 86	...	23,728 00	...	1,505 84
Fines, Fees of Court or Office, Payments for special services and reimbursements in Aid ...	23,216 35	26,060 26	2,843 91	...	26,288 00	...	227 74
Post Office Telegraphs and Telephones ...	23,680 67	23,014 05	...	666 62	22,472 00	542 05	...
Rents	6,892 83	7,541 99	649 16	...	5,866 00	1,675 99	...
Forests and Mines ...	32,023 76	38,378 49	6,354 73	...	28,565 00	9,813 49	...
Interest	8,424 67	9,097 30	672 63	...	14,228 00	...	5,130 70
Miscellaneous ...	649 13	1,606 99	957 86	...	2,262 00	...	655 01
Total Ordinary Revenue...	$ 676,419 32	686,258 32	28,291 83	18,452 83	680,366 00	27,615 73	21,723 41
Sale of Crown Lands	594 48	408 26	...	186 22	750 00	...	341 74
Sale of Colony Lands	610 50	1,858 25	1,247 75	...	700 00	1,158 25	...
Premium on Grants, Leases, &c. ...	...	...	...	...	25 00	...	25 00
Interest on Surplus Revenue ...	...	84 00	84 00	...	684 00	...	600 00
Refunds of Loans made by the Colony	2,968 06	16,289 51	13,321 45	...	8,204 00	8,085 51	...
Total Revenue ...	$ 680,592 36	704,898 34	42,945 03	18,639 05	690,729 00	36,859 49	22,690 15
TOTAL EXPENDITURE	$ 588,455 11	627,372 88	38,917 77				

GEO. D. BAYLEY,
Acting Receiver General.

The Treasury,
Georgetown, 13th October, 1913.

Digitized by Google

Customs' Notice.

STATEMENT SHOWING THE QUANTITIES OF BALATA EXPORTED FROM THE COLONY FOR THE WEEK ENDED 25TH OCTOBER, 1913.

Names of Exporters.	Marks and Numbers.	Quantities Exported.	Final Destination.
Edward Edwards..	E M 1816/1822	7 Bales = 1,252 lbs.	NewYork.
J. Wood Davis ...	M & Co. 1/2	2 Bales = 771 lbs.	U. S. America.
Booker Bros., McConnell & Co., Ltd.	B B P S	13 Bales = 5,403 lbs.	NewYork.
Wieting & Richter, Ltd.	The Oko-nite Co., Broad-way. 99/103	5 Bales = 2,190 lbs.	do.
Consolidated Rubber and Balata Estates, Ltd.	C R & B E London.	92 Bales = 40,586 lbs.	London.
Idem	Idem	44 Bales = 19,397 lbs.	do.
Wieting & Richter, Ltd.	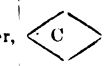	5 Bales = 3,557 lbs.	do.

J. M. REID,
Comptroller of Customs.

Custom House,
Georgetown,
28th October, 1913.

Licensing.

SPECIAL LICENSING MEETING.

BERBICE JUDICIAL DISTRICT.

NOTICE is hereby given that a Special Licensing Meeting will be held at the New Amsterdam Court Room on Wednesday, the 29th day of October, 1913, at 9.30 a.m., for the purpose of considering the following application, viz.:—

From Manoel Augusto Ramalho for a Retail Spirit Shop situated at Paradise, Berbice River.

Justices of the Peace resident in the District are requested to attend at the time and place abovementioned.

W. J. DOUGLASS,
Stipendiary Magistrate,
Berbice Judicial District.

New Amsterdam,
October, 1913.

SPECIAL LICENSING MEETING.

GEORGETOWN JUDICIAL DISTRICT.

NOTICE is hereby given that a Special Licensing Meeting will be held in the Magistrate's Court-room, Georgetown, at 12 o'clock, noon, on Wednesday, the 5th of November, 1913, for the purpose of considering an application from Antonio Franco D'Andrade for a certificate to obtain a retail spirit shop licence in the house or premises thereto appertaining, situate at 171, Craig village, East Bank, Demerary.

Justices of the Peace resident in the district are requested to attend at the time and place abovementioned.

H. K. M. SISNETT,
Stipendiary Magistrate.

Georgetown,
21st October, 1913.

Post Office Notice.

SALE OF STAMPS AT THE REGISTRAR'S OFFICE, GEORGETOWN.

POST OFFICE DEPARTMENT,
Georgetown, British Guiana.
24th October, 1913.

NOTICE is hereby given, for general information, that from the 1st November, 1913, Stamps for Postage and Revenue purposes can be purchased at the north western corner of the Registrar's Office, Victoria Law Courts, between the hours of 10 a.m. and 4 p.m. on week days and between 10 a.m. and 1 p.m. on Saturdays.

N. FARRAR,
Postmaster General.

Miscellaneous.

BRITISH GUIANA BANK.

NOTICE is hereby given that at a General Meeting of the Proprietors held at the Bank Parlour on Wednesday, the 22nd day of October, 1913, the votes were unanimous in favour of the dissolution of the Corporation for the purpose of its business being transferred to and amalgamated with the business of the Royal Bank of Canada and that at the said General Meeting, Saturday, the 31st day of January, 1914, at 2 o'clock, p.m., was appointed for holding a Special General Meeting of the Proprietors at the Bank Parlour for taking the subject into consideration, when the following resolutions will be submitted for acceptance:

1. That the proposal of the Royal Bank of Canada to take over the business of this Corporation with all of its assets and property and subject to all of its liabilities paying therefor the sum of $992,640 with which sum 4,512 shares in the Royal Bank of Canada shall be bought at $220 per share such shares to be distributed between the shareholders of this Corporation, the shares of this Corporation being valued for the purpose of such distribution at $150 each for 60 % paid shares and $250 each for fully paid shares, any fractional part of the shares of this Corporation not satisfied by the distribution of the shares of the Royal Bank of Canada being discharged by payment in cash from the realization of the surplus shares of the Royal Bank of Canada to be purchased as aforesaid, be accepted.

2. That the provisional agreement for the transfer of the assets and property of this Corporation and the payment of its liabilities and for the payment of the said sum of $992,640 for the purchase of 4,512 shares in the Royal Bank of Canada to be distributed as provided for in the first resolution entered into and submitted to this meeting be and the same is hereby approved and that the Directors of this Corporation and any other party to the said agreement, acting on behalf of the shareholders of this Corporation be and are hereby authorised to adopt and ratify the said agreement and to carry the same into effect and to affix the seal of this Corporation thereto and to execute all documents and papers necessary to complete the same.

3. That this Corporation be dissolved and that its business be transferred and amalgamated with the business of the Royal Bank of Canada on the terms set forth in the foregoing resolutions.

JOHN B. LAING,
Managing Director.

Demerary, 27th October, 1913.

NOTICE.

MEDICAL DEPARTMENT.

IN accordance with Ordinance No. 4 of 1893, there will be exposed for sale at the Public Hospital, Berbice, on the 29th October, 1913, at 12 noon the following:—

1 pair Metal Earrings.
1 pair Metal Earrings.

E. D. ROWLAND,
Acting Surgeon General.

Surgeon General's Office,
Georgetown, Demerara,
8th October, 1913.

GEORGETOWN, DEMERARA.—Printed and Published every *Wednesday and Saturday*, and on such Extraordinary Days as may be directed by His Excellency the Governor, by "The Argosy" Company, Limited, at their Office, Lot 35, Water Street, Robb's Town. Subscription—Four Dollars per annum; Single Copies, 4 Cents.
Wednesday, 29th October, 1913.

Digitized by Google

VOL. XXXVII. No. 92.

3,433

The Official Gazette
OF BRITISH GUIANA.

Published by Authority of His Excellency the Governor.

GEORGETOWN, SATURDAY, NOVEMBER 1ST, 1913.

Government Notices.

GOVERNMENT SECRETARY'S OFFICE,
Georgetown, Demerara,
495. 31st October, 1913.

REFERRING to Government Notice No. 454 of the 7th instant, Brace Fowler, Esquire, Second Class Clerk, Treasury Department, has returned from leave of absence and rseumed the duties of his office on the 27th instant.

496. 31st October, 1913.

REFERRING to Government Notice No. 470 of the 14th instant, the Deputy Governor has been pleased to grant to Reginald Omond Hill Spence, Esquire, Chief Clerk, Department of Lands and Mines, an extension of his leave of absence with half salary for two weeks from the 20th instant.

497. 31st October, 1913.

THE Deputy Governor has been pleased to approve of the appointment of Mrs. R. H. Karnar to be Deputy Registrar of Births and Deaths for Division No. 4 of the Georgetown Disitrict.

498. 31st October, 1913.

THE Deputy Governor has been pleased to approve of the appointment of Mr. J. W. Scarder to be Deputy Registrar of Births and Deaths for Division No. 2 of the Berbice, East Coast and Canje District, *vice* Mr. B. F. Boatswain, deceased.

By Command,

GEO. D. BAYLEY,
Assistant Government Secretary.

Executive Council Notice.

GUIANA PUBLIC BUILDINGS,
Georgetown, Demerara,
31st October, 1913.

THE following Order made by the Deputy Governor-in-Council is hereby published for general information :—

ORDER.

WHEREAS the Colonial Civil Engineer, under the provisions of section 4 (1) of the Sea Defences Ordinance, 1883, on the 26th September, gave notice to the proprietors of Plantation Greenwich Park, east bank Essequebo River (Upper West Coast Demerara) calling upon them to execute the following work to protect the sea dam of their Estate :—

(*a*) Construct a paal-off consisting of 10″ x 10″ Greenheart piles not less than 16

Digitized by Google

feet long and spaced 10 feet apart with two 10″ x 10″ runners on same, the centre of the upper being 18″ below top of pile and the centre of the lower 5′ 6″ below top of pile. The runners are to be placed at the back or landward side of the pile and behind the runners are to be driven Greenheart planks close-jointed not less than 12 feet long with a covering strip of White Pine board 4″ wide and not less than 9 feet long. The runners are to be secured to the piles by bolts not less than 1″ diameter and the joints in the runners secured by bolts two to each joint not less than ¾″ diameter. Planks to be nailed to runners by 5″ galvanized spikes and covering strips nailed to planks by 3″ wire nails.

The top of piles and planks are to be level with upper surface of existing road.

On completion of the paal-off the space behind is to be filled with good clay well rammed to within 3 feet from the top of the paa-loff and slopes back therefrom at a slope of 2 to 1 to meet the surface of the road.

And whereas the proprietors of the said Plantation Greenwich Park have failed to commence the said work within the time limited, and the Colonial Civil Engineer has applied to the Deputy Governor-in-Council in terms of section 6 (1) of the said Ordinance for directions;

It is hereby ordered that the Colonial Civil Engineer shall execute the work mentioned in the notice served on the 26th September, 1913, hereinbefore referred to, which the proprietors of the said Plantation Greenwich Park have failed to commence, and the cost of the said work shall be recovered from the said proprietors.

By Command,

G. BALL GREENE,
Clerk of the Council.

Militia and Volunteer Orders.

By Colonel G. C. De Rinzy,
Commandant, British Guiana Local Forces,
Headquarters, Georgetown,
31st October, 1913.

DUTIES.

1. N.C. Officer on duty for the ensuing week:—
Sergt. McInroy.
Next for duty:—Corpl. Bentham.

ARTILLERY.

Parades.

2. The following is the detail of parades for the ensuing week:—
Monday, 5 p.m.—Lecture. Gunnery.
Tuesday, 5 p.m.—Maxim Machine Gun (Fort).
Thursday, 5 p.m.—Instruction Class for Layers. Recruits. Maxim Machine Gun.
Friday, 5 p.m.—4.7 inch Q.F. Gun Drill. (Paid.)

RESIGNATION.

3. His Excellency the Deputy Governor has been pleased to accept the resignation of the undermentioned man:—
No. 2,393, Gunner C. F. Kelly.

GUNNERY AND LAYERS' PRIZES.

4. The Annual Examination for Layers' Prizes will take place at the Fort during the first week in December, 1913.
The examination for Gunnery Prizes during the second week in December, 1913.
N.C. Officers and Men who desire to attend for examination should submit their names to the "Staff Officer, Local Forces," Orderly Room, Eve Leary Barracks, not later than the 20th November, 1913.
A syllabus of subjects for examination is posted in the Drill Shed at the Fort.

STRENGTH.

5. The undermentioned man and boys having been enrolled for service in the British Guiana Militia Band, are taken on the strength and allotted Regimental numbers:—
No. 2,436, 3rd Class Bandsman J. Carrington.
No. 2,437, Apprentice H. Mayers.
No. 2,438, Apprentice R. C. De Souza.

RESERVE MUSKETRY.

6. The following Programme of Reserve Musketry Drills and target practice is published for general information:—

Musketry.

The Commandant invites Reservists to come forward and fire an annual course of Musketry.
Reservists who desire to fire at the Ranges as above will, before proceeding to the Range for that purpose, be required to attend two parades at the Militia Barracks and display a satisfactory knowledge of the Firing Exercise.
Pay for two parades will be issued to such Reservists as complete the two Preliminary Drills and Reservists who score 65 and above will receive a prize of $2.40 and those who score 75 and above will receive the Marksman Prize of $3.

Reservists must distinctly understand that no pay or prize money will be issued or paid to any Reservists whose attendance or performance on parade or at the Ranges has not been to the satisfaction of the Senior Officer present.

PROGRAMME OF DRILLS.

Monday, Tuesday and Wednesday, } Preliminary Drills, 5 p.m.—10th, 11th and 12th November.

Firing at the Ranges will take place on Thursday, 14th November, and Friday, 15th November, from 3.30 p.m., when the Musketry will be completed.
Dress:—Civilian clothes, Rifle, Side Arms, Belt and Pouch.

PAY FOR PARADES, Etc.

N.C. Officers and Men of the Reserve will receive pay after the Musketry Course is completed. Those who do not attend at the Ranges will receive no pay.

BAND.

7. The Band will proceed to Suddie on Saturday, the 1st November, 1913, for the purpose of playing in Public and will return to Georgetown on Monday, the 3rd November, 1913.

VOLUNTEERS.

8. The following is the detail of parades for the ensuing week:—
Tuesday, 5 p.m.—"A" and "B" Companies will parade at Eve Leary Barracks for Company Drill.

A. B. ROSE, Captain,
Staff Officer, Local Forces.

Registrar's Notice.

BRITISH GUIANA.—REGISTRAR'S OFFICE.

Whereas the following Account has been rendered to this Office, viz., the Account and Vouchers of Stanley Heald, of 166, Waterloo Street, in the city of Georgetown, Chartered Accountant, and Arthur Piercy Gardiner Austin, of the Colonial Bank House, city of Georgetown, Bank Manager, sequestrators over Plantation Hampton Court, *cum annexis*, situate in the county of Essequebo and colony of British Guiana, for the period 24th April, 1913, to 5th August, 1913.

Notice is hereby given to all parties interested that the said Account and Vouchers will remain at this Office for the space of Three Weeks from the 18th day of October, 1913, and all parties interested having objections to the said Account and Vouchers must state the same in writing during Office hours within the said period of Three Weeks, after the expiration of which the said Account and Vouchers, will be submitted to the Accountant of Court for examination and report.

Georgetown, Demerary, this 16th day of October, 1913.

B. S. NEWSAM,
Acting Registrar.

Transports and Mortgages.

Counties of Demerary & Essequebo.

15th November, 1913.

[First Publication.]

The following TRANSPORTS and MORTGAGES are intended to be passed before one of Their

Digitized by Google

Honours the Judges of the Supreme Court of British Guiana on any day after Saturday, the 15th day of November, 1913, which such Judge shall be pleased to appoint:—

1. By Carl Fritz Wieting, of Camp House, in the city of Georgetown, TRANSPORT of, *firstly*, north half of lot number 50 (fifty), also known as north half lot 60 (sixty), situate in Stabroek District, in the city of Georgetown, county of Demerary, with all the buildings and erections thereon; and *secondly*, north half of lot number 51 (fifty-one), situate in Stabroek District, in the city of Georgetown, in the county of Demerary, with all the buildings and erections thereon, subject to a First Mortgage to and in favour of the estate of Pierre Louis De Saffon, deceased,—to and in favour of James Slater of the said lots.

2. By Buchea, female East Indian immigrant, No. 307, ex *Howrah*, 1869, singlewoman, of La Grange, West Bank, Demerary, TRANSPORT of lot number 2 (two), section B, part of Plantation La Grange, *cum annexis*, situate on the west bank of the river Demerary, said lot number 2 (two) being laid down and defined on a diagram of the said plantation by Frank Fowler, Sworn Land Surveyor, dated 31st March, 1904, and deposited in the Registrar's Office of British Guiana on the 26th May, 1904, no building thereon,—to and in favour of Shivprasad, male creole East Indian, C.R., No. 168 S. of 1878, of Goed Fortuin, West Bank, Demerary, aforesaid.

3. By John Carto, of Upper Robb Street, Bourda, in the city of Georgetown, TRANSPORT of lots "V and 24" and "W and 25," in section B, in lot 51 (fifty-one), part of the plantation not in cultivation called Christianburg or Christianenburg, situate on the west bank of the river Demerary between the creek Budalewalla, otherwise called Borderlurale, on the southern boundary line of lot 49, West Bank, Demerara river, as shown on Bercheyck's and the abandoned plantation Acara, otherwise called Wismar, being 2,500 (two thousand five hundred) acres of land and marked on Bercheyck's chart of the said river as lots 50 (fifty) and 51 (fifty-one) on the west bank thereof the said lots "V and 24" and "W and 25" being laid down and defined on a diagram of part of said plantation Christianburg and Wismar, made by William Chalmers, Crown Surveyor, dated 21st August, 1900, and deposited in the Registiar's Office of British Guiana on the 2nd November, 1900, without the three buildings thereon, two of which are the property of Alexander Gill, and the other the property of James Hubbard,—to and in favour of James Alexander Gill, of Red Camp, Christianburg, aforesaid.

4. By Manoel Gomes Faria, of Pouderoyen Village, West Bank, Demerary River, in his own right and as father and natural guardian of his minor children, Edmund Henriques Faria, Gabriel Faria and Maria Bella Faria being hereto duly authorised by an order of His Honour Albert Earnshaw, Acting Chief Justice, bearing date 27th October, 1913. The said Edmund Henriques Faria, Gabriel Faria and Maria Bella Faria being the sole heirs, *ab intestato*, of their deceased mother Eliza Silvina Faria, who was married in community of property to the aforesaid Manoel Gomes Faria, TRANSPORT of part of Plantation Kleyn Pouderoyen, situate on the west bank, River Demerary, known on a diagram thereof by the Sworn Land Surveyor Henry Rainsford, dated April, 1844, deposited in the Registrar's Office of the counties of Demerary and Essequebo as lot number three (3), south, and in terms of certain contract of sale and purchase, dated the fourth of September, 1845, with the buildings and erections thereon,—to and in favour of Matilda D'Abreu, spinster, of Pouderoyen Village, aforesaid.

5. By Mojohnekhan, male Indian immigrant, No. 15,056, ex *Plassey*, 1882, also known as and called Mazaharkhan, of Danielstown Village, Essequebo, TRANSPORT of two undivided third ($\frac{2}{3}$) parts or shares of and in the east half of Plantation DeKinderen, situate on the west bank of the River Demerary, in the county of Demerary and colony of British Guiana, with two undivided third parts or shares of and in all the buildings and erections thereon,—to and in favour of Pohkar, male Indian immigrant, No. 82,341, ex *Mersey*, 1899, of Plantation La Penitence, East Bank, Demerary.

6. By Percy Claude Wight, of lot 52, Brickdam, Georgetown, TRANSPORT of east half of lot YY, part of Plantation Werk-en-Rust, situate on the east bank of the River Demerary, between Plantation Vlissengen on the north and Plantation Le Repentir on the south, which said lot is known and described on a diagram of a section of the Lodge Village being part of Plantation Werk-en-Rust, situate in the county of Demerary, colony of British Guiana, by John Peter Prass, Sworn Land Surveyor, dated the 29th day of October, 1885, and deposited in the Registrar's Office of British Guiana on the 11th day of December, 1885, subject to the following conditions, that is to say, that no house or building shall at any time hereafter be erected or put by the purchaser within three roods of the edge of the road in front of said lot and that he shall keep in good order the said road and the drains parallel thereto to the extent of the façade of the said half lot with all the buildings and erections thereon,—to and in favour of Mahomed Insanally, a male East Indian, of lot 89, Smyth Street, Georgetown.

7. By Rughobar, male East Indian and Mungal, male East Indian, both of Barr Street, Kitty, East Coast, Demerary, a FIRST MORTGAGE on the west half of lot number 147 (one hundred and forty-seven), and west half of three-quarters of lot number 148 (one hundred and forty-eight), parts of that portion of Plantation Kitty, situate on the east sea coast of the county of Demerary and colony of British Guiana known as the village of Alexanderville, which said lot and three-fourths of a lot are laid down and defined on a diagram of an extension of the village of Alexanderville being a portion of Plantation Kitty made by John Peter Prass, Sworn Land Surveyor, dated 24th March, 1888, and deposited in the Registrar's Office of British Guiana on the 24th November, 1888, and on all the buildings and erections thereon, save and except one zinc-roofed cottage, one cow-pen, and a small bridge, all belonging to Benassee otherwise called Approo,—to and in favour of R. G. Humphrey and Company, Limited, a Company duly incorporated under the Companies Ordinance, 1898, whose registered office is at lot 5, Robbstown, Georgetown.

8. By Mareeayee, widow, creole, register No. 160, M, of lot 40, Anira Street, Queenstown, in the city of Georgetown, a FIRST MORTGAGE on east half lot 40 (forty), Queenstown Ward, Georgetown, and all the buildings and erections thereon,—to and in favour of The Demerara Mutual Life Assurance Society, Limited, of lots 1, 2 and 3, High Street, Robbstown, Georgetown.

9. By Arthur Matthey, at present residing at Plantation Mara, county of Berbice, appearing herein by his duly constituted attorney James Bridges Laing, of lots numbers 38 and 39, Robb Street, Lacytown, Georgetown, agreeably with power of attorney duly executed and recorded in the Registrar's Office of British Guiana on the 17th day of September, 1908, TRANSPORT of the north half of lot number 69 (sixty-nine), situate in South Cumingsburg, in the city of Georgetown, with all the buildings and erections thereon,—to and in favour of Henrietta Charlotte Fox, the wife of Joseph Nathaniel Fox, both of lot 69, Main Street, Georgetown.

Registrar's Office of British Guiana, Georgetown, Demerary, this 31st day of October, 1913.

B. S. NEWSAM,
Acting Registrar.

Counties of Demerary & Essequebo.

8TH NOVEMBER, 1913.

[SECOND PUBLICATION.]

THE following TRANSPORTS and MORTGAGES are intended to be passed before one of Their Honours the Judges of the Supreme Court of British Guiana on any day after Saturday, the 8th day of November, 1913, which such Judge shall be pleased to appoint, viz.:—

1. By Manoel Luiz Pestana, of lot 29 or 30, Princess and High Streets, Georgetown, TRANSPORT of the lot of land known as number 29 (twenty-nine) and on the Receiver's books as number 30 (thirty), situate in Charlestown, Georgetown, county of Demerara, with all the buildings and erections thereon, subject to a First Mortgage dated 6th May, 1911, in favour of The Demerara Mutual Life Assurance Society of British Guiana, Limited,—to and in favour of John Alexander Browne, of lot 6, Brickdam, Georgetown, Medical Practitioner.

2. By Elizabeth Winter and Isabella Winter, spinsters, both of lot 125, Parade Street, Georgetown, a FIRST MORTGAGE on the east part of lot number 125 (one hundred and twenty-five), situate in Kingston District, known on Hillhouse's chart as 125A, and all the buildings and erections thereon,—to and in favour of The British Guiana Mutual Fire Insurance Company, Limited, of lots Nos. 27, 28, and 29, corner of Robb and Hincks Streets, Georgetown.

3. By Etwaria Davis, the wife of William Davis, of 12, Princes Street, Charlestown, in the city of Georgetown, as the sole legatee under the last will and testament of Suckrah, male East Indian, No. 317, ex ship *St. Croix*, 1853, which said will was duly deposited in the office of the Registrar of British Guiana on the 29th December, 1904, TRANSPORT of north half of lot number 12 (twelve), part of a tract of land situate on the left or western bank of

Digitized by Google

the river Demerary, commencing at the mouth of the Heberoo creek and extending thence downwards in façade N. 70 E. 815 roods by a mean depth of N. 70 W. 773 roods being bounded on the north by the south draining trench of Plantation Glasgow on the south by that part of the Sand Hills a Parra Alta, on the east by the river Demerary, and on the west by Crown lands and containing about 1,997 Rhynland acres which said tract of land is known as and called Plantation Princess Carolina and is laid down and defined on a plan of the said Plantation Princess Carolina by John Peter Prass, Sworn Land Surveyor, dated 20th June, 1883, and deposited in the Registrar's Office of British Guiana on the 9th day of November, 1883, said lot number 12 (twelve), being laid down and defined on a diagram of part of Plantation Princess Carolina situate on the west bank of the Demerary river and forming what is now known as Glasgow village surveyed and subdivided into lots by William James Fowler, Sworn Land Surveyor, dated 23rd October, 1871, and deposited in the Registrar's Office of the counties of Demerary and Essequebo on the 11th July, 1873,—to and in favour of Baldeo, No 54,707, ex *Volga*, 1892, of Princess Carolina, aforesaid.

4. By Simonette Viola Sears, the wife of Charles Sears, both of lot 53, Upper Bent Street, Georgetown, Demerara, TRANSPORT of seven undivided eighth parts or shares (7/8) of and in an undivided half of the east half of lot number 55 (fifty-five), part of Plantation Werk-en-Rust, situate on the east bank of the river Demerary, between Plantation Vlissengen on the north and Plantation Le Repentir on the south, which said lot is known and described on a diagram of a section of the Lodge Village, being part of Plantation Werk-en-Rust, situate in the county of Demerary, colony of British Guiana, by John Peter Prass, Sworn Land Surveyor, dated the 29th day of October, 1885, and deposited in the Registrar's Office of British Guiana on the 11th day of December, 1885, subject to the following conditions, that is to say, that no house or building shall at any time be erected or put up by the purchaser within three roods of the edge of the road in front of the said lot and that he shall keep in good order and repair the said road and the drains parallel thereto to the extent of the façade of the said half lot with the building on the east half of said half lot,—to and in favour of Samoogan, male East Indian, residing at lot 121, Regent Road, Bourda, Georgetown.

5. By Dia, free female East Indian, No. 255, ex *Lincelles*, 1867, also known as Doya, of Bagotville, West Bank, Demerary, as the sole heiress under the last will and testament of Mittern, also known as Meettun, deceased, male Indian immigrant, No. 248, ex *General Palmer*, 1847, TRANSPORT of the east half of the south half of lot No. 100 (one hundred), in the village of Bagotville, situate on the west bank of the river Demerary, in the county of Demerary and colony of British Guiana, with the buildings and erections thereon,—to and in favour of Beepty, B.R., No. 49. 1871, a single East Indian woman of Bagotville, afore-said.

6. By Isaac William Smith, of Plantation Vergenoegen, West Coast, Demerara, a FIRST MORTGAGE on a piece of land part of the north half of the abandoned Plantation Twee Gebroeders, known as Johanna Cornelia and Blake, situate on the east bank of the Essepuebo river, in the county of Essequebo, in the colony of British Guiana, and bounded on the east by Crown lands, on the west by the Essequebo river, on the north by Plantation Bode-en-Rust, and on the south by a creek known as the Cocaterie, dividing the north half from the south half of the said plantation said north half of said plantation being laid down and defined on a plan by James A. P. Bowhill. Sworn Land Surveyor, dated 19th October, 1895, and deposited in the Registrar's Office of British Guiana on the 7th May, 1897, the said piece of land hereby mortgaged having a façade of fifty roods commencing from the northern boundary of the said north half of Plantation Twee Gebroeders, known as Johanna Cornelia and Blake, and extending in a southerly direction by the whole depth, no buildings thereon,—to and in favour of Chung-a-Yong, of Plantation Vitvlugt, West Coast, Demerara.

7. By Oodit, male Indian immigrant, No. 45,999, ex *Main*, 1890, of Kitty Village, East Coast, Demerara, TRANSPORT of the east half of the west half of the west half of the west quarter of Plantation Soesdyke, situate in Canal No. 1, on the west bank of the river Demerary, in the county of Demerary and colony of British Guiana, no building thereon, —to and in favour of Makkhia, free singlewoman, B.R., 944, of 1888, of Canal No. 1, West Bank, Demerary.

8. By Toulsie, male, B.R., 590 of 1874, of Triumph, East Coast, Demerary, TRANSPORT of lot number 145 (one hundred and forty-five) on the western half of Plantation Triumph, situate on the east sea coast of the county of Demerary, in the colony of British Guiana, said lot being laid down and defined on a plan of a portion of the said plantation by Edward Chalmers, Sworn Land Surveyor, dated 1st September, 1875, and deposited in the Registrar's Office of the counties of Demerary and Essequibo on the 22nd February, 1876, without the buildings thereon,—to and in favour of Jaithoo, male, No. 144, *Rohilla*, 1879, residing at Plantation Hope, East Coast, Demerary.

9. By Richard Daniel, of lot 136, Fifth Street, Albert Town, Georgetown, as one of the reversionary heir under the last will and testament of his deceased father, Edward Daniel, deceased, TRANSPORT of one undivided half of the west half of lot number 136 (one hundred and thirty-six), part of that part of Plantation Thomas, situate on the sea coast east of the county of Demerary, now called Albert Town, and known on a chart thereof by the Sworn Land Surveyor Joseph Hadfield, deposited in the Registrar's Office of the counties of Demerary and Essequebo on the 7th of August, 1847, with one building thereon,—to and in favour of William Reece, of lot 147, Fifth Street, Albert Town, Georgetown.

10. By John Fernandes, of lot 11, Lombard Street, Georgetown, TRANSPORT of the east half (½) of lot number 60 (sixty), in that part of Georgetown called Bourda, as laid down and defined on the plan of the Town Districts, situate on the lands of the Vlissengen Estate, made by the Sworn Land Surveyor Luke M. Hill, dated 17th June, 1879, and deposited in the Registrar's Office of the counties of Demerary and Essequebo on the first of November, 1879, said plan having been approved of by the Governor and Court of Policy on the 22nd September, 1879, said plan having been approved of by the Governor and Court of Policy on the 22nd September, 1879, and deposited in the Registrar's Office, aforesaid, in pursuance of the provisions of section sixty-four of Ordinance No. 2 of the year 1876 with all the buildings and erections thereon,—to and in favour of David Adolphus McDonald, of E½ lot 60, Robb Street, Bourda, Georgetown, Demerara.

11. By Luchmon, male east Indian immigrant, No. 26,440, ex *Foyle*, 1885, of De Kinderen, East Coast, Demerary, TRANSPORT of a piece of land, part of the east half of a piece of land, situate on the left bank of the Mahaica Creek, in the county of Demerary and colony of British Guiana, starting at a paal opposite a point about 710 roods above Big Biabu Creek and extending thence N. 1° 51 E. 327 roods, thence N. 71° 09' W. 100 roods, thence S. 18° 51' W. 273 roods and containing 100 acres as shown on a diagram thereof by George D. Bayley, Government Surveyor, dated 30th June, 1900, and annexed to the original grant of the said piece of land, the said piece of land hereby transported having a façade of 12½ (twelve and one-half) roods commencing from the eastern boundary of the said piece of land and extending in a westerly direction by the whole depth of the said piece of land, described in the said grant, subject to the conditions contained in the said Grant,—to and in favour of Jawahra, a male East Indian immigrant, No. 82,149, ex *Mersey*, 1899, of DeKinderen, East Coast, Demerary, aforesaid.

12. By Luchmon, male East Indian immigrant, No. 26,440, ex *Foyle*, 1885, of De Kinderen, East Coast, Demerary, TRANSPORT of a piece of land, part of the east half of a piece of land, situate on the left bank of the Mahaica Creek, in the county of Demerary and colony of British Guiana, starting at a paal opposite a point about 710 roods above Big Biabu Creek, and extending thence N. 1° 51' E. 327 roods, thence N. 71° 09' W. 100 roods, thence S. 18° 51' W. 273 roods and containing 100 acres as shown on a diagram thereof by George D. Bayley, Government Surveyor, dated 30th June, 1900, and annexed to the original grant of the said piece of land, the said piece of land hereby transported having a façade of twenty-five (25) roods commencing at a point 12½ (twelve and one-half) roods from the eastern boundary of the said piece of land and extending in a westerly direction by the whole depth of the said piece of land, described in the said grant, subject to the conditions contained in the said grant,—to and in favour of Sahibdeen, a male East Indian immigrant, residing at De Kinderen, East Coast, Demerary, aforesaid.

13. By Luchmon, male East Indian immigrant, No. 26,440, ex *Foyle*, 1885, of De Kinderen, East Coast, Demerary, TRANSPORT of a piece of land, part of the east half of a piece of land, situate on the left bank of the Mahaica creek, in the county of Demerary, and colony of British Guiana, starting at a paal opposite a point about 710 roods above Big Biabu creek and extending thence N. 1° 51' E. 327 roods, thence N. 71° 09' W. 100 roods, thence S. 18° 51' W. 273 roods and containing 100 acres as shown on a diagram thereof by George D. Bayley, Government

Digitized by Google

Surveyor, dated 30th June, 1900, and annexed to the original Grant of the said piece of land, the said piece of land hereby transported having a façade of 12½ (twelve and one-half) roods commencing at a point 37½ (thirty-seven and one-half) roods from the eastern boundary of the said piece of land and extending in a westerly direction by the whole depth of the said piece of land, described in the said grant, subject to the conditions contained in the said grant,—to and in favour of Nundowa, a male East Indian immigrant, No. 2,651, ex *Foyle*, 1885, of De Kinderen, East Coast, Demerary, aforesaid.

14. By William Moore, of Plantation Diamond, East Bank, Demerara, in his quality as the sole executor to and under the last will and testament of John Fernandes Viveiros, deceased, and Edward Fleming Grenada as having in marriage in community of goods his wife Mary Grenada, born Viveiros, both of lot 35, Fort Street, Kingston, Georgetown, the said John Fernandes Viveiros, deceased, and Mary Grenada, born Viveiros, being the heirs, *ab intestato*, of their deceased brother, Alfred Viveiros, and as having adiated the estate of their said brother agreeably with said last will and testament duly proved and deposited in the Registrar's Office of British Guiana on the 4th of October, 1913, and with Act of Adiation duly executed and recorded in the said Office on the 7th of June, 1913, TRANSPORT of the north-west quarter of the concession or lot number 33 (thirty-three), situate in Kingston, city of Georgetown, county of Demerary, being about eighty-one feet in depth by fifty feet in breadth, with all the buildings and erections thereon,—to and in favour of Thomas Augustus Cornelius Maskell, of lot 32, Barrack Street, Kingston, Georgetown.

15. By Manoel Pestana, of lot 12, North Road, Bourda, Georgetown, TRANSPORT of the east half of lot number 12 (twelve), New North Road, in Bourda district, in the city of Georgetown, in the county of Demerary and colony of British Guiana, with all the buildings and erections thereon,—to and in favour of Margaret Cecilia Clarke, the wife of and assisted as far as need be by her husband, George Richard Clarke, of lot 159, Waterloo Street, Georgetown, aforesaid.

16. By Margaret Cecilia Clarke, born Skekel, of lot 159, Waterloo Street, Georgetown, assisted as far as need be by her husband, George Richard Clarke, the said Margaret Cecilia Clarke being the sole heiress under the last will and testament of her mother, Ann Elizabeth Skekel, born Murdoch, deceased, agreeably with said last will and testament, dated 18th May, 1906, and duly proved and deposited in the office in Georgetown of the Registrar of British Guiana on the 6th February, 1907, TRANSPORT of the north half of lot number 159 (one hundred and fifty-nine) in North Cumingsburg district, in the city of Georgetown, in the county of Demerary and colony of British Guiana, with all the buildings and erections thereon.—to and in favour of Thomas Arthur Durant, of lot 173, Charlotte Street, Bourda, Georgetown, aforesaid.

17. By Robert Samuel McLennan, of lot 230, South Road, Bourda, in the city of Georgetown, a FIRST MORTGAGE on lot number 230 (two hundred and thirty), situated in Bourda district, in the city of Georgetown, in the county of Demerary and colony of British Guiana, and all the buildings and erections thereon, subject to an agreement of lease dated 22nd October, 1908, in favour of Samuel Cummings and also save and except a building on the said leased land belonging to the said Samuel Cummings, —to and in favour of The Hand-in-Hand Mutual Guarantee Fire Insurance Company of British Guiana, Limited, of lots 1, 2 and 3, High Street, Robbstown, Georgetown.

18. By Henry Perot Christiani, of Plantation Look Out, West Coast, Essequebo, a FIRST MORTGAGE on lot number 310 (three hundred and ten), in South Cumiugsburg district, in the city of Georgetown, in the county of Demerary and colony of British Guiana, and all the buildings and erections thereon, —to and in favour of The Demerara Mutual Life Assurance Society, Limited, of lots 1, 2 and 3, High Street, Robbstown, Georgetown

19. By David Adolphus McDonald, of lot 60, Robb Street, Bourda, in the city of Georgetown, a FIRST MORTGAGE on the east half (½) of lot number 60 (sixty), in that part of Georgetown called Bourda, as laid down and defined on the plan of the Town Districts, situate on the lands of the Vlissengen estate, made by the Sworn Land Surveyor Luke M. Hill, dated 17th June, 1879, and deposited in the Registrar's Office of the counties of Demerary and Essequebo on the first of November, 1879, said plan having been approved of by the Governor and Court of Policy on the 22nd September, 1879, and deposited in the Registrar's Office aforesaid in pursuance of the provisions of section sixty-four of Ordinance No. 2 of the year 1876, and all the buildings and erections thereon,—to and in favour of The British Guiana Building Society, Limited, of lot Nos. 1, 2 and 3, High Street, Georgetown.

20. By The Demerara and Coverden Produce Company, Limited, of 147, Leadenhall Street, in the city of London, in England, by their duly constituted attorney in this colony Carl Fritz Wieting, of Camp House, in the city of Georgetown, a FIRST MORTGAGE on, *firstly*, Plantation T'Huis Coverden, including lands By-provisio and Den Heuvel now known as Plantation T'Huis te Coverden, situate on the east bank of the river Demerara, bounded on the north by Plantation Caledonia and on the south by Plantation Soesdyk, with the buildings and further appurtenances on said plantation save and except such lots, parts or portions of the said plantation as have been heretofore transported to other parties; *secondly*, the piece of land part of the northern portion of Plantation Soesdyk, situate on the river Demerara, in the county of Demerara and colony of British Guiana, said northern portion of said Plantation Soesdyke having a façade of 200 (two hundred) Rhynland roods by a mean depth of 750 (seven hundred and fifty) Rhynland roods as laid down and defined on a diagram of said northern portion of said plantation made by John Peter Prass, Sworn Land Surveyor, dated 19th July, 1884, and deposited in the Registrar's Office of British Guiana on the 10th February, 1885, said piece of land having a façade of 20 (twenty) roods from the Cacaboery trench or creek by the entire depth of the said plantation and all the buildings and erections thereon; *thirdly*, a piece of land commencing at a point on the right bank of the Demerara river 20 (twenty) roods southward from the Cacaboery creek, and extending in a southerly direction 70 (seventy) roods façade by 750 (seven hundred and fifty) roods in depth, being part of the northern portion of Plantation Soesdyk, situate in the river Demerara, in the county of Demerara, and colony of British Guiana, said northern portion of said plantation having a façade of 200 (two hundred) Rhynland roods by a mean depth of 750 (seven hundred and fifty) roods as laid down and defined on a diagram thereof made by John Peter Prass, Sworn Land Surveyor, dated 10th July, 1884, and deposited in the Registrar's Office of British Guiana on the 10th February, 1885, and all the buildings and erections thereon; *fourthly*, north half of lot A, part of the northern portion of Plantation Soesdyk, situate in the river Demerary in the colony of British Guiana said northern portion of said Plantation Soesdyk having a façade of 200 (two hundred) Rhynland roods by a mean depth of 750 (seven hundred and fifty) Rhynland roods as laid down and defined on a diagram of the said northern portion of said plantation, made by John Peter Prass, Sworn Land Surveyor, dated March, 1890, and deposited in the Registrar's Office of British Guiana, on the 18th April, 1890, and all the buildings and erections thereon; *fifthly*, four undivided fifth parts or shares (4/5) of and in the south half of lot "A" part of the northern portion of Plantation Soesdyke, situate on the river Demerara, in the county of Demerary, in the colony of British Guiana, said northern portion of the said Plantation Soesdyk, having a façade of 200 (two hundred) Rhynland roods by a mean depth of 750 (seven hundred and fifty) Rhyland roods, as laid down and defined on a diagram of said northern portion of said plantation made by John Peter Prass, Sworn Land Surveyor, dated March, 1890, and deposited in the Registrar's Office of British Guiana on the 18th April, 1890, and all the buildings and erections thereon,—to and in favour of The Hand-in-Hand Mutual Guarantee Fire Insurance Company of British Guiana, Limited, of lots 1, 2 and 3, High Street, Robbstown, Georgetown.

21. By John Augustus Brandes and Emily Abrams, widow, late Garrat, born Brandes, both of Plantation Soesdyke, Demerara river, as the heirs, *ab intestato*, of their father Charles Brandes, deceased, and by Catherine Wrischrist, born Barrett, the wife of Peter Wrischrist, of the city of Georgetown, who is the sole heiress, *ab intestato*, of her deceased father George Garrett, who was married in community of property to his wife the said Emily Abrams, late Garrett, born Brandes, who is one of the heirs, *ab intestato*, of her father the said Charles Brandes, deceased, and by Charles Brandes, of Soesdyke, aforesaid, who is the sole heir, *ab intestato*, of his deceased mother, Sophia Brandes, born Ehrens, who was married in community of property to John Augustus Brandes who is the other heir, *ab intestato*, of his father the said Charles Brandes, deceased, TRANSPORT of a piece of land thirty (30) Rhynland roods wide by seven hundred and fifty (750) Rhynland roods in depth and containing seventy-five (75) Rhynland acres commencing at a point about three hundred and fifty-five (355) Rhynland roods south of the Cakaboori creek or trench and extend-

Digitized by Google

ing southward, being also bounded on the north by lands occupied by Lalchan, on the south by lands occupied by Alexander Teixeira, on the east by Crown lands and on the west by the Demerara river as shown on a diagram of a portion of Plantation Soesdyke, right bank, Demerara river, made by Jas. T. Seymour, Sworn Land Surveyor, dated the day of and deposited in the Registrar's office of British Guiana on the day of ,— to and in favour of Mohamadeen, of lot 162, Curtis Street, Albouystown, Georgetown.

Registrar's Office of British Guiana, Georgetown, Demerary, this 24th day of October, 1913.

B. S. NEWSAM,
Acting Registrar.

Counties of Demerary & Essequebo.

1st November, 1913.

[Third Publication.]

THE following TRANSPORTS and MORTGAGES are intended to be passed before one of Their Honours the Judges of the Supreme Court of British Guiana on any day after Saturday, the 1st day of November, 1913, which such Judge shall be pleased to appoint, viz.:—

1. By Frederick William Hutson, of lot 241, Camp Street, Georgetown, Demerara, TRANSPORT of the south ⅔ (two-thirds) of lot 241 (two hundred and forty-one), situate in South Cumingsburg District, city of Georgetown, county of Demerary, with all the buildings and erections thereon,—to and in favour of Maria Rachael Pompilio Gonsalves, the wife of and assisted as far as need be by her husband Charles Conrado Gonsalves, both of Young Street, Georgetown.

2. By Jose Rodrigues Tranquada and Henriques Gomes Faria in their capacity as executors under the last will and testament of Miguel Rodrigues dos Santos, deceased, late of Vreed-en-Hoop Village, West Bank, Demerary, which said last will and testament was duly deposited in the Registrar's Office of British Guiana on the 28th day of August, 1913; TRANSPORT of *firstly*, a piece of land containing an area of two hundred and ninety-one square roods, Rhynland measure, part of that part of Plantation Windsor Forest lately known as and called Plantation Vreed-en-Hoop, situate on the west bank of the River Demerary in the county of Demerary in the colony of British Guiana, together with the right of drainage as it now exists, the said piece of land being laid and defined on a diagram by H. I. Perkins, acting Crown Surveyor, dated 19th October, 1892, and deposited in the Registrar's Office of British Guiana on the 25th of October, 1892; *secondly*, lot number 233 (two hundred and thirty-three), in that part of Georgetown called Lacytown as laid down and defined on the plan of the Town Districts, situated on the lands of the Vlissengen estate, made by the Sworn Land Surveyor Luke M. Hill, dated 17th June, 1879, and deposited in the Registrar's Office of the counties of Demerary and Essequebo on the first November, 1879, said plan having been approved of by the Governor and Court of Policy on the 22nd of September, 1879, and deposited in the Registrar's Office aforesaid in pursuance of the provisions of section sixty-four of Ordinance No. 2 of the year 1876, with all the buildings and erections thereon subject to the lien of the Receiver General of British Guiana; *thirdly*, lot number 39 (thirty-nine), part of the plantation or estate called Vreed-en-Hoop, *cum annexis*, situate on the west bank of the Demerara River in the county of Demerary, in the colony of British Guiana, said lot being laid down and defined on a plan made by the Sworn Land Surveyor E. Chalmers, dated 9th July, 1898, and deposited in the Registrar's Office of British Guiana on the 12th January, 1900; *fourthly*, 2 (two) pieces of land parts of the front lands of Plantation Vreed-en-Hoop, *cum annexis*, situate on the west bank of the River Demerary, in the county of Demerary, and colony of British Guiana, the said plantation being part of Plantation Windsor Forest, *cum annexis*, and the said two pieces of land being laid down and defined as lots numbers 27 (twenty-seven) and 29 (twenty-nine), on a plan of the front lands of the said Plantation Vreed-en-Hoop, *cum annexis*, made by the Sworn Land Surveyor E. A. Haynes, dated the 2nd October, 1907, and deposited in the Registrar's Office of British Guiana on the 11th December, 1907; and *fifthly*, a tract of land comprising an area of 3 Rhynland acres or 3.154 English acres situate at Vreed-en-Hoop on the west bank of the Demerara river county of Demerary, colony of British Guiana, known as Ferry yard with the buildings and erections thereon, as shown in the diagram made by the Sworn Land Surveyor E. A. Haynes on the 3rd October, 1907, and deposited in the Registrar's Office of British Guiana on the 10th October, 1913, the said land having been beneficially occupied by the aforesaid Miguel Rodrigues dos Santos his peaceable possession thereof having been uninterrupted for a period exceeding thirty-three and one-third years,—to and in favour of Joao Rodrigues Tranquada, of Plantation Pouderoyen, West Bank, Demerara River

3. By Joaquin Da Silva, of lot 224, Regent Street, Georgetown, TRANSPORT of west half of lot number 40 (forty), situate in Albert Town, in the county of Demerara, in the colony of British Guiana, laid down on a diagram by Joseph Hadfield, Sworn Land Surveyor, dated September, 1841, and deposited in the Registrar's Office of the counties of Demerary and Essequebo on the 7th day of August, 1847, with all the buildings and erections thereon,—to and in favour of Carnation Flower Lodge, of lot 26, John Street, Georgetown.

4. By John da Silva Relva, and Antonio da Silva Relva, both of lot 106, Third Street, Albert Town, in the city of Georgetown, TRANSPORT of one undivided third part or share of and in the east half of lot number 106 (one hundred and six), in Albert Town District, in the city of Georgetown, in the county of Demerary, and colony of British Guiana, and one undivided third part or share in and to the buildings and erections thereon,—to and in favour of Joseph Augustus Laing, also of lot 106, Third Street, Albert Town, Georgetown.

5. By Norman Mangra, B.R., No. 596, of 1887, an East Indian native of the colony, of Plantation Montrose, East Coast, Demerara, TRANSPORT of the east half of lot number 64 (sixty-four), section A, the east half of lot number 40 (forty), section B, and the east half of lot number 40 (forty), section C, in the village of Plaisance, in the county of Demerary and in the colony of British Guiana, with the palings thereon, there being no buildings,—to and in favour of Fooljerriah, singlewoman, B.R., No. 609 of 1876, of Sparendaam, East Coast, Demerara.

6. By Purmanund, male East Indian immigrant, No. 11,512, ex *Plassey*, 1881, as having been married in community of property to Chourasea, female East Indian immigrant, No. 71,213, ex *Plassey*, 1881, both of Grove, East Bank, Demerary, TRANSPORT of lot number 1 (one), north side, Craig Back Lands, being a part and portion of that piece of land situated on the east bank of the Demerara River, in the county of Demerara, being the back lands of Plantation Craig and Good Success, more particularly shown and delineated on the plan signed by James Allen Purser Bowhill, Esquire, Acting Commissioner of Lands and Mines, dated 13th June, 1907, and deposited in the Registrar's Office of British Guiana on 17th July, 1907, no buildings thereon,—to and in favour of Luckrania, a single female East Indian, No. 11,427, ex *Plassey*, 1881, of Grove, aforesaid.

7. By Percy Claude Wight, of lot 52, Brickdam, Georgetown, TRANSPORT of east half of lot number 84 (eighty-four), First Street, in Albert Town, District, in the city of Georgetown, in the county of Demerary and colony of British Guiana, with the buildings and erections thereon,—to and in favour of Florence Imogene Skeete, of lot 110, Third Street, Albert Town, the wife of Adolphus Skeete.

8. By Richard David Nurse, of lot 47, Robb Street, Bourda, in the city of Georgetown, a FIRST MORTGAGE on the east half of lot number 79 (seventy-nine), in that part of Georgetown called Bourda, as laid down and defined on the plan of the Town Districts situated on the lands of Vlissengen estate, made by the Sworn Land Surveyor Luke M. Hill, dated 17th June, 1879, and deposited in the Registrar's Office of the counties of Demerary and Essequebo, on the first day of November, 1879, said plan having been approved of by the Governor and Court of Policy on the 22nd of September, 1879, and deposited in the Registrar's Office aforesaid, in pursuance of the provisions of section sixty-four of Ordinance No. 2 of the year 1876, and all the buildings and erection thereon,—to and in favour of The British Guiana Building Society, Limited, of lots Nos. 1, 2 and 3, High Street, Georgetown.

9. By George Emanuel Cozier, of lot 149, Crown Street, Queenstown, in the city of Georgetown, a FIRST MORTGAGE on lot 149 (one hundred and forty-nine), in that part of Georgetown called Queenstown Ward as laid down and defined on the plan of the District, situated on the lands of the Thomas estate, made by the Sworn Land Surveyor, Luke M. Hill, C.E., dated 1st September, 1887, and deposited in the office in Georgetown of the Registrar of the colony of British Guiana, on the seventh day of April, 1888, in pursuance of the provisions of section six of Ordinance two of 1887, said lot number 149 (one hundred and forty-nine), being subject to the By-laws and Regulations passed by the Mayor and Town Council on the 15th May, 1888, and sanctioned by the Governor and Court of Policy on the 10th July, 1888, and all the buildings and

Digitized by Google

erections thereon,—to and in favour of The Demerara Mutual Life Assurance Society, Limited, of lots 1, 2 and 3, High Street, Robbstown, Georgetown.

10. By Carnation Flower Lodge, No. 7, Registered under the Friendly Socities Ordinance, 1893, of lot 26, John Street, Werk-en-Rust, in the city of Georgetown, a FIRST MORTGAGE on west half of lot number 40 (forty), situated in Albert Town, in the county of Demerary in the colony of British Guiana, laid down on a diagram by Joseph Hadfield, Sworn Land Surveyor, dated September, 1841, and deposited in the Registrar's Office of the counties of Demerary and Essequebo on the 7th day of August, 1847, and all the buildings and erections thereon,—to and in favour of The Demerara Mutual Life Assurance Society, Limited, of lots 1, 2 and 3, High Street, Georgetown.

11. By Rebecca Taylor, single woman, of La Retraite, West Bank, Demerary, as the sole surviving heiress, *ab intestato*, of her deceased brother Thomas Taylor, and of her mother Elizabeth Taylor, deceased, the said Thomas Taylor being one of the heirs, *ab intestato*, of his deceased mother, the said Elizabeth Taylor, who was married to the said William Taylor, deceased, in community of property, the said Thomas Taylor and Elizabeth Taylor being two of the legatees under the last will and testament of the said William Taylor, deceased, and by the said Rebecca Taylor, as the other legatee under the said will of William Taylor, deceased, dated 9th January, 1880, and deposited in the Registrar's Office of British Guiana on the 5th November, 1888, TRANSPORT of one undivided fifty-second part or share of and in Plantation La Retraite situate on the west bank of the River Demerary in the county of Demerary in the colony of British Guiana, save and except such parts and portions and lots of land of said plantation as have been heretofore transported to other parties and also save and except such other lots of land and portions of said plantation as are laid down on the following diagrams to wit: *firstly*, diagram by the Sworn Land Surveyor Henry Rainsford, dated the sixteenth November, 1839, and deposited in the Registrar's Office of the Counties of Demerary and Essequebo on the twenty-third of December, 1848; *secondly*, diagram by the sworn land surveyor A. Buchanan, dated the twentieth of July, 1841, and deposited in the Registrar's Office of the counties of Demerary and Essequebo on the eighteenth of August, 1848; *thirdly*, diagram by the said A. Buchanan, dated the twenty-eighth of July, 1841, and deposited in the Registrar's Office aforesaid on the eighteenth of August, 1848; *fourthly*, diagram by the said Henry Rainsford, dated the twenty-third of March, 1843, and deposited in the Registrar's Office aforesaid on the tenth of November, 1845; *fifthly*, diagram by the said Henry Rainsford, dated the twenty-third of March, 1843, and deposited in the Registrar's Office aforesaid on the seventh of August, 1847; *sixthly*, diagram by the Sworn Land Surveyor D. J. Smith, dated the twenty-second of December, 1848, and deposited in the Registrar's Office aforesaid on the second of March, 1849; *seventhly*, diagram by the said D. J. Smith, dated the fourteenth of April, 1849, and deposited in the Registrar's Office aforesaid on the third of November, 1849; *eighthly*, diagram by the said D. J. Smith, dated the twenty-seventh of August, 1849, and deposited in the Registrar's Office aforesaid on the third of November, 1849; *ninthly*, diagram by the said D. J. Smith, dated the twenty-eighth of August, 1849, and deposited in the Registrar's Office aforesaid on the third of November, 1849; *tenthly*, diagram by the said D. J. Smith, dated the twenty-ninth of September, 1849, and deposited in the Registrar's Office aforesaid on the third of November, 1849; and *eleventhly*, diagram by the said Sworn Land Surveyor M. Newlands, dated October, 1851, and deposited in the Registrar's Office aforesaid and one undivided fifty-second part or share of and in all the buildings, erections, cultivation and further appurtenances thereon and thereto belonging,—to and in favour of Duncan Macrae Hutson, of lot 41, Brickdam, Georgetown.

12. By Rebecca Taylor, single woman, of La Retraite, West Bank, Demerary, as the sole surviving heiress, *ab intestato*, of her deceased brother Thomas Taylor, and of her mother Elizabeth Taylor, deceased, the said Thomas Taylor being one of the heirs, *ab intestato*, of his deceased mother, the said Elizabeth Taylor, who was married to the said William Taylor, deceased, in community of property, the said Thomas Taylor and Elizabeth Taylor being two of the legatees under the last will and testament of the said William Taylor, deceased, and by the said Rebecca Taylor, as the other legatee under the said will of William Taylor, deceased, dated 9th January, 1880, and deposited in the Registrar's Office of British Guiana on the 5th November, 1888, TRANSPORT of the north quarter of lot number 7 (seven), part of Plantation La Retraite, situate on the west bank of the river Demerary, in the county of Demerary, in the colony of British Guiana, laid down and defined on a diagram by the Sworn Land Surveyor A. Buchanan, dated 28th July, 1841, and deposited in the Registrar's Office of the counties of Demerary and Essequebo on the 18th August, 1848, no buildings thereon,—to and in favour of Mildred Elrina Venture, the wife of Nathaniel Venture, both of La Retraite, West Bank, Demerary.

13. By William Beresford Jordon, of lot 7, Sussex Street, Albouystown, a FIRST MORTGAGE on the east quarter of lot number 78 (seventy-eight), situate in New Charlestown District, city of Georgetown, county of Demerary, and colony of British Guiana, and all the buildings and erections thereon,—to and in favour of Joao Pedro Santos, at present residing in England.

14. By Julia Augusta Gomes, assisted as far as need be by her husband, Joseph Alfred Gomes, a FIRST MORTGAGE on lot number 16 (sixteen), in that part of Georgetown, called Lacytown, as laid down and defined on a plan of the Town District, situate on the lands of the Vlissengen estate, made by the Sworn Land Surveyor, Luke M. Hill, dated 17th June, 1879, and deposited in the Registrar's Office of the counties of Demerary and Essequebo on the 1st November, 1879, said plan having been approved of by the Governor and Court of Policy on the 22nd of September, 1879, and deposited in the Registrar's Office aforesaid in pursuance of the provisions, of section 64 of Ordinance No. 2 of the year 1876, and all the buildings and erections thereon, subject to the lien of the Receiver General of British Guiana,—to and in favour of Joao Pedro Santos, of Georgetown, Demerara.

15. By Joao Gomes Mendonca, of lot 57, Leopold Street, Werk-en-Rust, in the city of Georgetown, TRANSPORT of the west half of lot 35 (thirty-five), situate in Newburg District, in the city of Georgetown, in the county of Demerary and colony of British Guiana, with all the buildings and erection thereon,—to and in favour of Fanny Goulding, spinster, of lot 336, Murray Street, Cumingsburg, Georgetown.

16. By Fanny Goulding, spinster, of lot 336, Murray Street, in the city of Georgetown, A FIRST MORTGAGE on west half of lot 35 (thirty-five), situate in Newburg District, in the city of Georgetown, in the county of Demerary and colony of British Guiana, with all the buildings and erections thereon,—to and in favour Joao Pedro Santos, now residing in England.

17. By Robert Alfred Jones Carter, of Ogle Front, East Coast, Demerary, in his quality as one of the heirs under the respective last wills and testaments of his father, Joseph Carter, deceased, and of his mother, Mary Ann Eleanor Carter, deceased, who were married in community of goods, which said last wills and testaments bearing dates 13th April, 1885 and 23rd August, 1894, respectively, were deposited in the Registrar's Office of British Guiana on the 27th April, 1892, and 24th October, 1903, respectively, and as the sole heir, *ab intestato*, of his brother, Samuel Arthur Carter, deceased, who was another of the heirs of his father, the said Joseph Carter, deceased, and the other heir under the last will and testament of his mother, the said Mary Ann Eleanor Carter, deceased, who was the residuary heiress under the last will and testament of her husband, the said Joseph Carter, deceased, TRANSPORT of east half of west half of lot number 92 (ninety-two), situate in North Cumingsburg district, in the county of Demerary, with the buildings thereon,—to and in favour of Ferdinand Christopher Archer, of lot 14, Queens Street, Georgetown.

18. By Ferdinand Christopher Archer, of lot 14, Queen Street, in the city of Georgetown, a FIRST MORTGAGE on east half of west half of lot number 92 (ninety-two), situate in North Cumingsburg district, in the county of Demerary and all the buildings and erections thereon,—to and in favour of The British Guiana Building Society, Limited, of lots numbers 1, 2 and 3, High Street, Georgetown.

19. By Maria Rachael Pompilio Gonsalves, assisted as far as needs be by her husband Carlos Conrad Gonsalves, both of lot 97, Young Street, Kingston, Georgetown, a FIRST MORTGAGE on the southern 2/3 (two-thirds), of lot number 241 (two hundred and forty-one), situate in South Cumingsburg District, city of Georgetown, county of Demerary, and all the buildings and erections thereon,—to and in favour of The British Guiana Mutual Fire Insurance Company, Limited, of lots Nos. 27, 28 and 29, corner of Robb and Hincks Streets, Georgetown.

20. By the Colony of British Guiana, TRANSPORT of lots numbers 19 (nineteen) and 20 (twenty), First Street, parts of the lands formerly known as the town of Morawhanna in the North West District, in the county of Essequebo and colony of British Guiana, said lot being laid down and defined on a plan of the said Town of Morawhanna by W. A.

Digitized by Google

Harrison, Government Surveyor, dated 8th December, 1892, and deposited in the Registrar's Office on the 16th October, 1893,—to and in favour of Emily Sarah Swyer, Superior for the time being of the Sisters of Mercy in charge of the Convents of Mercy at Morawhanna, in the North West District and at Santa Rosa in the Pomeroon District, in the county of Essequebo, and her Successors in Office.

21. By the Colony of British Guiana, TRANSPORT of *firstly*, cultivation lots numbers 274 (two hundred and seventy-four), section A, 273 (two hundred and seventy-three) and 274 (two hundred and seventy-four), section B, parts of Plantation Triumph, situate on the east sea coast of the county of Demerara and colony of British Guiana, said lots being laid down and defined on a plan of portion of the said plantation by L. M. Nightingale, Government Surveyor, dated 20th March, 1911, and deposited in the Registrar's Office on the 11th July, 1912; and *secondly*, house lot number 135 (one hundred and thirty-five) on the western half of Plantation Triumph, said lots being laid down and defined on a plan of a portion of the said plantation by Edward Chalmers, Sworn Land Surveyor, dated 1st September, 1875, and deposited in the Registrar's Office on the 22nd February, 1876,—to and in favour of Najawah, M.B.R ; 266 of 1872, residing at Plantation Triumph.

22. By the Colony of British Guiana, TRANSPORT of cultivation lot number 174 (one hundred and seventy-four), section A, part of Plantation Triumph, situate on the east sea coast of the county of Demerara and colony of British Guiana, said lot being laid down and defined on a plan of portion of the said plantation by L. M. Nightingale, Government Surveyor, dated 20th March, 1911, and deposited in the Registrar's Office on the 11th July, 1912,—to and in favour of Jiana, No. 94,622, ex *Moy*, 1902, a single female East Indian immigrant, residing at Plantation Mon Repos.

23. By the Colony of British Guiana, TRANSPORT of cultivation lot number 102 (one hundred and two)), section A, part of Plantation Triumph, situate on the east sea coast of the county of Demerara and colony British Guiana, said lot being laid down and defined on a plan of portion of the said plantation by L. M. Nightingale, Government Surveyor, dated 20th March, 1911, and deposited in the Registrar's Office on the 11th of July, 1912,—to and in favour of Jowahir, No. 87,196, ex *Mersey*, 1900, a male East Indian immigrant, residing at Plantation Triumph.

24. By the Colony of British Guiana, TRANSPORT of cultivation lots numbers 140 (one hundred and forty), 145 (one hundred and forty-five), 147 (one hundred and forty-seven) and 148 (one hundred and forty-eight), section A, parts of Plantation Triumph, situate on the east sea coast of the county of Demerara and colony of British Guiana, said lots being laid down and defined on a plan of portion of the said plantation by L. M. Nightingale, Government Surveyor, dated 20th March, 1911, and deposited in the Registrar's Office on the 11th July, 1912,—to and in favour of Kesri, No. 12,423, ex *North*, 1882, a male East Indian immigrant, residing at Plantation Triumph.

Registrar's Office of British Guiana, Georgetown, Demerary, this 17th day of October, 1913.

B. S. NEWSAM,
Acting Registrar.

County of Berbice.

15TH NOVEMBER, 1913.

[FIRST PUBLICATION.]

THE following TRANSPORTS and MORTGAGES are intended to be passed before one of Their Honours the Judges of the Supreme Court of British Guiana on any day after Saturday, the 15th day of November, 1913, which such Judge shall be pleased to appoint, viz.:—

1. By Nassibun, female, No. 4,3659, ex *The Bruce*, 1890, singlewoman, of St. Ann Street, New Amsterdam, Berbice, in her quality as sole legatee under the last will and testament of Nundlall, male, No. 258, ex *Racehorse*, 1867, deceased, TRANSPORT of an undivided half of the northern half of the back half of lot number 53 (fifty-three), situate in that part of the town of New Amsterdam called Stanley-Town, bounded on the east by the back dam trench, west by the public middle road trench, north by lot number 52 (fifty-two), and south by the southern half of the said back half of lot number 53 (fifty-three), no building thereon,—to and in favour of Sookraj, male, No. 102,822, ex *Ganges*, 1906, of Plantation Kendalls (lot No. 19), east sea coast, Berbice.

2. By Benjamin Quinton, of No. 78 Village, Corentyne Coast, Berbice, TRANSPORT of a tract of land, situate, lying and being on the left bank of the Corentyne river, opposite Querriman Island and beginning at the lower pasl of a tract of Crown land formerly licensed to D. J. Reid, extending thence in façade N. 44° 12' W. (magnetic) 100 roods by a mean depth of S. 45° 48' W. (magnetic) 300 roods in the county of Berbice and colony of British Guiana, and containing 100 acres as shown on a diagram by C. Wilgress Anderson, Government Surveyor, dated the 7th day of July, 1899, subject to the terms and conditions of the Grant No. 2,099, of the said tract of land issued to said Benjamin Quinton on the 18th October, 1899,—to and in favour of Oozeer, male No. 3,692, ex *Sir Henry Lawrence*, 1873, for an undivided $\frac{1}{20}$th ; Basarat, male, No. 72,305, ex *Lena*, 1895, for an undivided $\frac{1}{20}$th ; Rambaran, male, native of the colony, for an undivided $\frac{1}{20}$th ; Dookny, female, native of the colony, single woman, for an undivided $\frac{1}{20}$th ; Solhaman, male, ex *Forth*, 1899, for an undivided $\frac{1}{200}$th ; Russulbaccus, male, No. 38,999, ex *Brenda*, 1888, for an undivided $\frac{33}{200}$th ; Jiblol, male, No. 25,814, ex *Lightning*, 1879, for an undivided $\frac{1}{4}$th ; Santi, male, ex *Malha*, for an undivided $\frac{1}{4}$th ; and Ramjankhan, male, native of this colony, for an undivided $\frac{1}{4}$th of the said tract of land, and all residing at No. 79 Village, Corentyne Coast, Berbice.

3. By the Official Receiver of British Guiana, acting under the provisions of section 5 (a) of Ordinance No. 24 of 1905, as representing the estate of Mohamedaly, male Indian immigrant, No. 256, *Rohilla*, 1880, deceased, TRANSPORT of the northern half of the northern half of a tract of land, situate, lying and being on the left bank of the Berbice river, beginning immediately below a tract purchased by Rhughabeer, and extending thence downward in façade W. 21° 24' east 50 roods by a mean depth N. 68° 36' W. of 300 roods and containing 50 acres as shown on a diagram by Mr. F. U. Tronchin, acting Government Surveyor, dated 5th day of May, 1900, subject to the terms and conditions of the Grant of the said tract of land,—to and in favour of Jokhoo, male Indian immigrant, No. 101,038, ex *Cylde*, 1906, of Plantation Ma Retraite, Berbice River.

4. By Diasingh, male East Indian, No. 69,369, ex *Aroca*, 1895, of Golden Fleece, West Coast, Berbice, TRANSPORT of lots five (5) and six (6), being parts of the lot of land situate on the west sea coast of the county of Berbice, containing 500 acres cited on the chart of La D, named Golden Fleece, the said lots 5 and 6 being laid down and defined on a plan of 44 lots of land laid out on Plantation Golden Fleece, situate on the west coast of Berbice surveyed for D. A. Peters, by Ewald C. H. Klautky, Sworn Land Surveyor, dated 12th March, 1906, and deposited in the Registrar's Office of British Guiana, in the county of Demerary, on the 31st July, 1906, save and except such portions of a strip of land measuring 100 feet (English) in width running through the said lots 5 and 6, on which the lines of the Demerara Railway Company are laid and which is at present enclosed by wire fences as transported to the Demerara Railway Company on the 4th day of October, 1900, and save and except so much of the said lots numbers 5 and 6 as passes through a piece of land 58 roods in façade from east to west and 28 roods in depth from north to south containing 5 acres, 124 square roods (more or less) bounded on the east by the east side-line dam of the said Plantation Golden Fleece, on the south by the said strip of land transported to the Demerara Railway Company together with the right to the owners of the said piece of land to use of the windward dam for ingress and egress, no building thereon, to and in favour of Nundlol, B.R. 42-76 of *Floris*, East Coast, Demerara.

5. By the Official Receiver of British Guiana as Assignee of the property of William Ching, Insolvent, TRANSPORT of sub-lot B, part of a piece of land part of Plantation Adelphi, situate on the right bank of the Canje Creek, in the county of Berbice, and colony of British Guiana, the said piece of land being laid down and defined on a diagram by the Sworn Land Surveyor William Chalmers, dated Berbice, 5th January, 1872, and deposited in the Registrar's Office of Berbice, on the 8th day of January, 1872, as lot number fourteen (14), with the buildings and erections on said sub-lot, the said sub-lot B being a sub-division of the said lot number fourteen (14), as laid down and defined on a diagram of the said lot number fourteen (14) made by E. C. H. Klautky, Sworn Land Surveyor, bearing date 13th October, 1906, and deposited in the Registrar's Office, New Amsterdam, Berbice, on the 12th November, 1909,—to and in favour of Ruth Lee Shee, widow, of Adelphi Village, Canje, Berbice.

6. By Candido Tello, of Rose Hall Village Corentyne, in the county of Berbice, as father and natural guardian of his minor children Cyril Tello, Rupert Tello and Eric Tello, hereto duly authorized by order of His Honour Sir Thomas Crossley Rayner, Chief Justice of British Guiana, dated the 28th day of April, 1913, a FIRST MORTGAGE on sub-lot A. of

Digitized by Google

house lot number 29, situate on the south of the public road, in the Rose Hall Village, in the county of Berbice, the said lot and sub-lot being laid down and defined on a plan of the Rose Hall Village, made by E. C. H. Klautky, Sworn Land Surveyor, bearing date September, 1911, and having been approved of by the Local Government Board on the 15th day of May, 1912, under the provisions of section 27 of Ordinance No. 13 of 1907, and duly deposited in the Office of the Registrar of British Guiana at New Amsterdam on the 10th day of July, 1912, and all the buildings and erections thereon,—to and in favour of The British Guiana Building Society, Limited, of lots No. 1, 2 and, High Street, Georgetown.

Registrar's Office of British Guiana, New Amsterdam, Berbice, this 31st day of October, 1913.

B. S. NEWSAM,
Acting Registrar.

Execution Sales.

BY THE REGISTRAR.

Counties of Demerary & Essequebo.

[FIRST PUBLICATION.]

PURSUANT to an Order granted by His Honour Albert Earnshaw, acting Chief Justice of British Guiana, bearing date 4th September, 1913, on the petition of Sina Ann Roberts, an inhabitant of the county of Demerary and colony of British Guiana, plaintiff:—

I, the undersigned, Registrar of British Guiana, or my lawful deputy, will expose for sale to the highest bidder, in the presence of a Sworn Clerk or Assistant Sworn Clerk, at the Victoria Law Courts, in the city of Georgetown, on Monday, the 17th day of November, 1913, at 12 o'clock, noon:—

In behalf of the abovenamed petitioner *versus* Alexander Chester, defendant:—*Firstly*, one undivided third part or share of and into lot 16, situate at Supply Village, formerly called Veereniging, East Coast, Demerara, without the buildings and erections thereon; and *secondly*, one undivided third part or share of and into lot 59, situate at Mahaica Village, East Coast, Demerara, with one undivided third part or share of and into the buildings and erections, thereon, save and except one building thereon used as a butcher's shop, the property of one Granville, and save and except the lease therefor, also save and except the dwelling-house situate on the said lot 59, Mahaica, left by Napoleon Chester, in his last will and testament dated 22nd October, 1880, and deposited in the Registrar's Office of British Guiana the 15th May, 1882, to Louisa Hubbard, born Chester, the wife of Sholto Hubbard.

Payment must be made as follows:—One hundred dollars and under, Cash; exceeding $100 the purchaser or purchasers shall, unless they pay the purchase money at the time of sale, forthwith deposit with the Marshal 25 per cent. of the purchase money and shall, if the purchase money does not exceed the sum of $500, pay the balance by three equal instalments, from the day of sale, with interest at the rate of six per cent. per annum, at the expiration of one, two and three months, respectively, and if the purchase money exceeds the sum of $500, he shall pay such balance with such interest by three equal instalments at the expiration of two, four and six months, respectively.

In the event of the purchaser making any default in payment of any of the instalments, the amount of the deposit shall be forfeited and the property may, after being re-advertised, be put up for sale at auction and sold.

Registrar's Office of British Guiana, Georgetown, Demerary, this 31st day of October, 1913.

B. S. NEWSAM,
Acting Registrar.

Counties of Demerary & Essequebo.

[SECOND PUBLICATION.]

PURSUANT to writs of execution in the matters following:—

I, the undersigned Registrar of British Guiana, or my lawful deputy, will expose for sale to the highest bidder, in presence of a Sworn Clerk or Assistant Sworn Clerk, at lot 23, Lombard Street, in the city of Georgetown, on Tuesday, the 11th day of November, 1913, at 12 o'clock, noon:—

1. In behalf of Santos, De Cairos & Co., Ltd., plaintiffs, *versus* A. Koolhaas, defendant:—The stock-in-trade, glass and show cases of the business carried on by A. Koolhaas, at lot 23, Lombard Street, in the city of Georgetown, as per inventory.

[SECOND PUBLICATION.]

I, the undersigned Registrar of British Guiana, or my lawful deputy, will expose for sale to the highest bidder, in the presence of a Sworn Clerk or Assistant Sworn Clerk, at Lot 9, Corner of Camp and Church Streets, in the city of Georgetown, on Tuesday, the 11th day of November, 1913, at 1.30 o'clock, p.m.:—

2. In behalf of Francis De Souza D'Agrella, plaintiff, *versus* N. H. Gaskin, defendant:—The stock-in-trade of the drug-shop carried on at lot 9, Church and Camp Streets, Georgetown, Demerara, with all appurtenances, medical and surgical appliances with the counters, shelves and fixtures thereon, as per inventory.

[SECOND PUBLICATION.]

PURSUANT to an order granted by His Honour Albert Earnshaw, acting Chief Justice of British Guiana, bearing date 6th day of October, 1913, on the petition of Shivsanker, of De Hoop, Mahaica, East Coast, Demerary, plaintiff:—

I, the undersigned Registrar of British Guiana, or my lawful deputy, will expose for sale to the highest bidder, in presence of a Sworn Clerk or Assistant Sworn Clerk, at the Victoria Law Courts, in the city of Georgetown, on Monday, the 10th day of November, 1913, at 12 o'clock, noon:—

3. In behalf of the abovenamed petitioner, *versus* Rampersaud, defendant:—A piece of land part of a tract of Crown land, situate, lying and being on the right bank of the Mahaicony Creek commencing 7 roods below the mouth of the Moco-Moco Creek and extending thence upwards in façade S. 20° 15 W. 100 roods by a mean depth S. 69° 45 E. 300 roods in the county of Demerara, colony of British Guiana and containing 100 acres as shewn on a diagram by F. U. Trouchin, acting Government Surveyor, dated 19th March, 1898, and annexed to Grant No. 1,683, the said piece of land hereby levied on having a façade of 15 roods commencing 25 roods from the western extremity of the northern boundary of said grant and extending in a southerly direction by the whole depth of said grant subject to the conditions contained in the said grant.

[SECOND PUBLICATION.]

PURSUANT to an Order granted by His Honour Albert Earnshaw, acting Chief Justice of British Guiana, bearing date 29th September, 1913, on the petition of Nundlal Maradg, of Georgetown, Demerara, British Guiana, plaintiff.

I, the undersigned Registrar of British Guiana, or my lawful deputy, will expose for sale to the highest bidder, in the presence of a Sworn Clerk or Assistant Sworn Clerk, at the Victoria Law Courts, in the city of Georgetown, on Monday, the 10th day of November, 1913, at 12 o'clock, noon:—

4. In behalf of the above-named petitioner *versus* Mabeer, also known as Mahabeer, of Meadow Bank, Demerara, defendant:—Lot number twenty-seven (27), part of 5¼ (five and one-quarter) acres of land part of that part of Plantation Rome and Houston now known as Plantation Houston, situate on the east bank of the River Demerary, in the county of Demerary, in the colony of British Guiana, said lot number twenty-seven (27), being laid down and defined on a diagram of a tract of land known as Meadow Bank, being a portion of the lands of Plantation Rome and Houston by A. S. Jeffrey, Sworn Land Surveyor, dated 17th July, 1879, and deposited in the Registrar's Office of British Guiana on the 14th September, 1880, and all the buildings and erections thereon.

[SECOND PUBLICATION.]

PURSUANT to an Order granted by His Honour Albert Earnshaw, acting Chief Justice of British Guiana, bearing date 13th August, 1913, on the petition of Edmund Ferrier, an inhabitant of the county of Demerary and colony of British Guiana, plaintiff.

I, the undersigned Registrar of British Guiana, or my lawful deputy will expose for sale to the highest bidder, in the presence of a Sworn Clerk or Assistant Sworn Clerk, at the Victoria Law Courts, in the city of Georgetown, on Monday, the 10th day of November, 1913, at 12 o'clock, noon:—

5. In behalf of the above-named petitioner *versus* Annie Dumont, an inhabitant of the county of Demerary and colony of British Guiana, defendant: West half of lot number 119, in Stewartville Village, West Coast, in the county of Demerary, without the buildings thereon.

[SECOND PUBLICATION.]

PURSUANT to writs of execution in the matters following:—

I, the undersgned Reigistrar of British Guiana or my lawful deputy, will expose for sale to the highest bidder, in the presence of a Sworn Clerk or Assistant

Digitized by Google

Sworn Clerk, at the Victoria Law Courts, in the city of Georgetown, on Monday, the 10th day of November, 1913, at 12 o'clock, noon :—

6. In behalf of Booker Brothers, McConnell and Company, Limited, whose duly constituted attorney in this colony is Harry Yardley Delafons, plaintiffs, *versus* J. C. Humphrey, defendant :—An undivided half of the centre or middle third part of lot number 260 (two hundred and sixty), situate in North-Cumingsburg, in the city of Georgetown, in the county of Demerary, with all the buildings and erections thereon.

7. In behalf of the Chairman of the Local Authority of the Danielstown Village District *versus* the proprietor of W½ of E½ lot No. 1, section A, Danielstown, in the Danielstown Village District : West half of east half lot number 1, section A, Danielstown, in the Danielstown Village District, in the county of Essequebo, and colony of British Guiana, with the building thereon, appraised as the property of A. S. Gomes.

8. In behalf of the Chairman of the Local Authority of the Danielstown Village District *versus* the proprietor of lot No. 9, section B, Danielstown, in the Danielstown Village District :—Lot number 9, section B, Danielstown, in the Danielstown Village District, in the county of Essequebo, and colony of British Guiana, with the building thereon, appraised as the property of Joseph Johnson.

9. In behalf of the Chairman of the Local Authority of the Kitty and Alexanderville Country District *versus* the proprietor of E½ lot No. 59, section C, Kitty, in the Kitty and Alexanderville Country District :—East half lot number 59, section C, Kitty, in the Kitty and Alexanderville Country District, in the county of Demerary, and colony of British Guiana, without the building thereon, appraised as the property of J. Pinder.

10. In behalf of the Chairman of the Local Authority of the Kitty and Alexanderville Country District *versus* the proprietor of Lot No. 164, section C, Alexanderville, in the Kitty and Alexanderville Country District :—Lot number 164, section C, Alexanderville, in the Kitty and Alexanderville Country District, in the county of Demerary, and colony of British Guiana, with the buildings thereon, appraised as the property of Dequmba T. Marks.

11. In behalf of the Chairmnn of the Local Authority of the Kitty and Alexanderville Country District *versus* the proprietor of W¼ of lot No. 201 and W¼ of lot 202, section C, Alexanderville, in the Kitty and Alexanderville Country District :—West quarter of lot number 201 and west quarter of lot number 202, section C, Alexanderville, in the Kitty and Alexanderville Country District, in the county of Demerary, and colony of British Guiana, with the buildings thereon, appraised as the property of Ramotarsing.

All persons having any right, title, interest or claim in and to any of the above properties, and who may have just grounds to oppose the sale thereof, are hereby required to do so in due form of law at the Registrar's Office in Georgetown within fourteen days after the first Saturday's advertisement, setting forth his, her or their reason of opposition in writing, duly signed by a Barrister-at-Law or Solicitor, and thereafter to proceed according to law. Those inclined to purchase will attend at the time and place beforementioned.

Payment must be made as follows:—As regards numbers 1 and 2, Cash, on the knock of the hammer. 3 to 6 (both numbers included)—one hundred dollars and under, Cash; exceeding $100—the purchaser or purchasers shall, unless they pay the purchase money at the time of sale, forthwith deposit with the Marshal 25 per cent. of the purchase money and shall, if the purchase money does not exceed the sum of $500, pay the balance by three equal instalments from the day of sale, with interest at the rate of six per cent. per annum, at the expiration of one, two and three months, respectively, and if the purchase money exceeds the sum of $500, he shall pay such balance with such interest by three equal instalments at the expiration of two, four and six months, respectively, and as regards numbers 7 to 11 (both numbers included) $100 and under, Cash; above that sum one month's credit with interest from the day of sale.

In the event of the purchaser making any default in payment of any of the instalments, the amount of the deposit shall be forfeited and the property may, after being re-advertised, be put up for sale at auction and sold.

Registrar's Office of British Guiana, Georgetown, Demerary, this 24th day of October, 1913.

B. S. NEWSAM,
Acting Registrar.

Counties of Demerary & Essequebo.

[Third Publication.]

PURSUANT to writs of execution in the matters following :—

I, the undersigned Registrar of British Guiana, or my lawful deputy, will expose for sale to the highest bidder in presence of a Sworn Clerk or Assistant Sworn Clerk, at the Victoria Law Courts in the city of Georgetown, on Monday, the 3rd day of November, 1913, at 12 o'clock, noon :—

1. In behalf of Alexander Ramsay, plaintiff, *versus* Claude V. Holder, defendant :—The west half of lot number 37 (thirty-seven), section A, in the village of Fellowship and Den Amstel, West Coast, Demerara, with the buildings and erections thereon.

2. In behalf of Bhowaney Persaud, of Kitty Village, East Coast, Demerary, plaintiff, *versus* Rampersaud, male, B.R, No. 292, of 1870, of Plantation Novar, Mahaicony, defendant :—An undivided third part or share in and to a piece of Crown land held under Grant No. 1,765, situate, lying and being on the left bank of the Mahaicony creek commencing at a point 5 roods above a tract in the occupancy of Bheekum and extending upwards in façade S. 20° W. 100 roods by a mean depth N. 70° W. 300 roods in the county of Demerary and colony of British Guiana and containing 100 acres as shown on a diagram by F. U. Tronchin, acting Government Surveyor, dated 8th day of May, 1897, annexed to Grant No. 1,765, a duplicate of which diagram together with a duplicate of this Grant is deposited in the office of the Government Land Department subject to the conditions of the said Grant.

3. In behalf of the Chairman of the Local Authority of the Clonbrook Country District *versus* the proprietor of S ½ of cultivation lot No. 20, section B, Clonbrook, in the Clonbrook Country District :—South half of cultivation lot number 20, section B, Clonbrook, in the Clonbrook Country District, in the county of Demerary, and colony of British Guiana, no building thereon, appraised as the property of Ambor.

4. In behalf of the Chairman of the Local Authority of the Clonbrook Country District *versus* the proprietor of N ½ of cultivation lot No. 20, section B, Clonbrook, in the Clonbrook Country District :—North half of cultivation lot number 20, section B, Clonbrook, in the Clonbrook Country District, in the county of Demerary, and colony of British Guiana, no building thereon, appraised as the property of Ambor.

5. In behalf of the Chairman of the Local Authority of the Buxton and Friendship Village District *versus* the proprietor of W.C. ¼ of lot No. 69, section A; W.C. ¼ of lot No. 26, section B; W.C. ¼ of lot No. 24, section C; W.C. ¼ of lot No. 25, section E, Friendship, in the Buxton and Friendship Village District :—West centre quarter of lot number 69, section A; west centre quarter of lot number 26, section B; west centre quarter of lot number 24, section C; west centre quarter of lot number 25, section E Friendship, in the Buxton and Friendship Village District, in the county of Demerary, and colony of British, no building thereon, appraised as the property of P. J. Gordon.

6. In behalf of the Chairman of the Local Authority of the Buxton and Friendship Village District *versus* the proprietor of W¼ of lot No. 69, section A; W¼ of lot No. 26, section B; W¼ of lot No. 24, section C; W¼ of lot No. 25, section E, Friendship, in the Buxton and Friendship Village District :—West quarter lot number 69, section A; west quarter lot number 26, section B; west quarter of lot number 24, section C; west quarter lot number 25, section E, Friendship, in the Buxton and Friendship Village District, in the county of Demerary, and colony of British Guiana, no building thereon, appraised as the property of P. J. Gordon.

7. In behalf of the Chairman of the Local Authority of the Buxton and Friendship Village District *versus* the proprietor of E ½ of lot No. 153, section, A; E ½ of lot No. 79, section B; E ½ of lot No. 138, section C; E ½ of lot No. 136, section E, Friendship, in the Buxton and Friendship Village District :—East half of lot number 153, section A; east half of lot number 79, section B; east half of lot number 138, section C; east half of lot number 136, section E, Friendship, in the Buxton and Friendship Village District, in the county of Demerary, and colony of British Guiana, with the buildings thereon, appraised as the property of Jumnadas.

8. In behalf of the Chairman of the Local Authority of the Buxton and Friendship Village District *versus* the proprietor of E ¼ of lot No. 29, section A; E ¼ of lot No. 59, section B; E ¼ of lot No. 51, section C; E ¼ of lot No. 106, section E, Friendship, in the Buxton and Friendship Village District :—East quarter of lot number 29, section A; east quarter of lot number 59, section B; east quarter of lot number 51, section C; east quarter of

Digitized by Google

lot number 109, section E, Friendship, in the Buxton and Friendship Village District, in the county of Demerary, and colony of British Guiana, without the buildings thereon, appraised as the property of Joseph Eleazer.

9. In behalf of the Chairman of the Local Authority of the Buxton and Friendship Village District *versus* the proprietor of C⅓ of lot No. 4, section B; C⅓ of lot No. 83, section A; C⅓ of lot No. 2, section C; C⅓ of lot No. 55, section D; C⅓ of lot No. 2, section E, Buxton, in the Buxton and Friendship Village District:—C. one-third of lot number 4, section B; C. one-third of lot number 83, section A; C. one-third of lot number 2, section C; C⅓ of lot number 55, section D; C. one-third of lot number 2, section E, Buxton, in the Buxton and Friendship Village District, in the county of Demerary and colony of British Guiana, no building thereon, appraised as the property of C. A. Sam.

10. In behalf of the Chairman of the Local Authority of the Buxton and Friendship Village District *versus* the proprietor of W¼ of lot No. 58, section B; W¼ of lot No. 61, section C; W¼ of lot No. 39, section D; W¼ of lot No. 58, section F, Buxton, in the Buxton and Friendship Village District:—West quarter of lot number 58, section B; west quarter of lot number 61, section C, west quarter of lot number 39, section D, west quarter of lot number 58, section F, Buxton, in the Buxton and Friendship Village District, in the county of Demerary and colony of British Guiana, without the buildings thereon, appraised as the property of P. T. Thomas.

11. In behalf of the Chairman of the Local Authority of the Buxton and Friendship Village District *versus* the proprietor of W¼ of lot 109, section B; W¼ of lot No. 120, section A; W¼ of lot No. 89, section C; W¼ of lot No. 71, section D; W¼ of lot No. 87, section F, Buxton, in the Buxton and Friendship Village District:—West quarter of lot number 109, section B; west quarter of lot number 120, section A; west quarter of lot number 89, section C; west quarter of lot number 71, section D; west quarter of lot number 87, section F, Buxton, in the Buxton and Friendship Village District, in the county of Demerary and colony of British Guiana, without the buildings thereon, appraised as the property of Columbus Cuthbert.

12. In behalf of the Chairman of the Local Authority of the Buxton and Friendship Village District *versus* the proprietor of E ¼ of lot No. 101, section B; E ¼ of lot No. 115, section A; E ¼ of lot No. 95, section E, Buxton, in the Buxton and Friendship Village District:—East quarter of lot number 101, section B; east half of lot number 115, section A; east half of lot number 95, section E, Buxton, in the Buxton and Friendship Village District, in the county of Demerary, and colony of British Guiana, without the buildings thereon, appraised as the property of D. Young.

13. In behalf of the Chairman of the Local Authority of the Stanleytown Village Sanitary District *versus* the proprietor of N ½ of lot No. 14 and N ½ of lot No. 80, section A, Stanleytown, in the Stanleytown Village District:—North half of lot number 14 and North half of lot number 80 Stanleytown, in the Stanleytown Village District, in the county of Demerary, and colony of British Guiana, without the building thereon, appraised as the property of Beekow.

14. In behalf of the Chairman of the Local Authority of the Stanleytown Village District *versus* the proprietor of E ¼ of lot No. 22, section A, Stanleytown, in the Stanleytown Village District:—East quarter of lot number 22, section A, Stanleytown, in the Stanleytown Village District, in the county of Demerary, and colony of British Guiana without the building thereon, appraised as the property of Ben J. Vieira.

15. In behalf of the Chairman of the Local Authority of the Stanleytown Village District *versus* the proprietor of S ½ of lot number 131, section A, Stanleytown, in the Stanleytown Village District:—South half of lot number 131, section A, Stanleytown, in the Stanleytown Village District, in the county of Demerary, and colony of British Guiana, no building thereon, appraised as the property of Nelson Christmas.

16. In behalf of the Chairman of the Local Authority of the Maria Johanna Village District *versus* the proprietor of lot No. 17, Maria Johanna in the Maria Johanna Village District, in the county of Essequebo, and colony of British Guiana, no building thereon, appraised as the property of Jane Harte.

17. In behalf of the Chairman of the Local Authority of the Maria Johanna Village District *versus* the proprietor of lot 98, Maria Johanna, in the Maria Johanna Village District:—Lot number 98, Maria Johanna, in the Maria Johanna Village District, in the county of Essequebo, and colony of British Guiana, no building thereon, appraised as the property of Ramdanny.

18. In behalf of the Chairman of the Local Authority of the Melville and Sans Souci Country District *versus* the proprietor of lots. Nos. 16 and 17, Melville, in the Melville and Sans Souci Country District:—Lots numbers 16 and 17, Melville, in the Melville and Sans Souci Country District, in the county of Essequebo and colony of British Guiana, no building thereon, appraised as the property of E. G. Mapp.

19. In behalf of the Chairman of the Local Authority of the Melville and Sans Souci Country District *versus* the proprietor of N½ of lot No 28 and S½ of lot No. 29, Melville, in the Melville and Sans Souci Country District:—North half of lot number 28 and south half lot number 29, Melville, in the Melvlile and Sans Souci Country District, in the county of Essequebo and colony of British Guiana, no building thereon, appraised as the property of Joseph Dunbar.

20. In behalf of the Chairman of the Local Authority of the Melville and Sans Souci Country District *versus* the proprietor of lot No. 15, Melville, in the Melville and Sans Souci Country District:—Lot number 15, Melville, in the Melville and Sans Souci Country District, in the county of Essequebo and colony of British Guiana, no building thereon, appraised as the property of Eliza Sam.

21. In behalf of the Chairman of the Local Authority of the Melville and Sans Souci Country District *versus* the proprietor of E½ of lot No. 5, Sans Souci, in the Sans Souci Country District:—East half of lot number 5, Sans Souci, in the Sans Souci Country District, in the county of Essequebo and colony of British Guiana, no building thereon, appraised as the property of Agganoo.

22. In behalf of the Chairman of the Local Authority of the Melville and Sans Souci Country District *versus* the proprietor of W½ of lot No. 8, Sans Souci, in the Melville and Sans Souci Country District:—West half of lot number 8, Sans Souci, in the Melville and Sans Souci Country District, in the county of Demerary and colony of British Guiana, no building thereon, appraised as the property of Mary Dominique.

23. In behalf of the Chairman of the Local Authority of the Bagotville Village District *versus* the proprietor of N.W. ¼ of lot No. 99, Bagotville, in the Bagotville Village District:—N.W. ¼ of lot number 99, Bagotville, in the Bagotville Village District, in the county of Demerary and colony of British Guiana, no building thereon, appraised as the property of Betsy Williams.

24. In behalf of the Chairman of the Local Authority of the Bagotville Village District *versus* the proprietor of N.W. ¼ of lot No. 79, Bagotville, in the Bagotville Village District:—North west quarter of lot number 79, Bagotville, in the Bagotville Village District, in the county of Demerary, and colony of British Guiana, without the building thereon, appraised as the property of D. C. Cummings.

25. In behalf of the Chairman of the Local Authority of the Bagotville Village District *versus* the proprietor of S.W. ¼ of lot No. 87, Bagotville, in the Bagotville Village District:—South west quarter of lot number 87, Bagotville, in the Bagotville Village District, in the county of Demerary, and colony of British Guiana, no building thereon, appraised as the property of Pomelia George.

26. In behalf of the Chairman of the Local Authority of the Bagotville Village District *versus* the proprietor of E ½ of Lot No. 56, Bagotville, in the Bagotvilo Village District:—East half of lot number 56, Bagotville, in the Bagotville Village District, in the county of Demerary, and colony of British Guiana, no building thereon, appraised as the property of H. P. McCurious,

All persons having any right, title, interest or claim in and to any of the above properties, and who may have just grounds to oppose the sale thereof, are hereby required to do so in due form of law at the Registrar's Office in Georgetown, within fourteen days after the first Saturday's advertisement, setting forth his, her or their reasons of opposition in writing, duly signed by a Barrister-at-Law or Solicitor, and thereafter to proceed according to law. Those inclined to purchase will attend at the time and place beforementioned.

Payment must be made as follows as regards Nos. 1 to 2 (both numbers included):—One hundred dollars and under Cash; exceeding $100 the purchaser or purchasers shall, unless they pay the purchase money at the time of sale, forthwith deposit with the Marshal 25 per cent. of the purchase money and shall, if the purchase money does not exceed the sum of $500, pay the balance by three equal instalments, from the day of sale, with interest at the rate of six per cent. per annum, at the expiration of one, two and three months, respectively,

Digitized by Google

and if the purchase money exceeds the sum of $500, he shall pay such balance with such interest by three equal instalments at the expiration of two, four and six months, respectively.

And as regards Nos. 3 to 26 (both numbers included) $100 and under, Cash; above that sum one month's credit with interest from the day of sale.

In the event of the purchaser making any default in payment of any of the instalments, the amount of the deposit shall be forfeited and the property may, after being re-advertised, be put up for sale at auction and sold.

Registrar's Office of British Guiana, Georgetown, Demerary, this 17th day of October, 1913.

B. S. NEWSAM,
Acting Registrar.

County of Berbice.

[THIRD PUBLICATION.]

PURSUANT to writs of execution in the matters following:—

I, the undersigned Registrar of British Guiana, or my lawful deputy will expose for sale to the highest bidder in the presence of a Sworn Clerk, or Assistant Sworn Clerk, at the Court House, New Amsterdam, Berbice, on Thursday, the 6th day of November, 1913, at 12 o'clock, noon:—

In behalf of Mayor and Town Council of New Amsterdam *versus* the proprietor or proprietors, representative or representatives of the under mentioned properties:—

1. Part of the northern back quarter of lot number 13 (thirteen), situate in that part of the Town of New Amsterdam called Smyth Town, bounded on the east by part of said lot the property of the estate of P. H. Dyer, on the west by part of said lot the property of B. M. de Mendonça, on the north by the drain dividing lots numbers 13 (thirteen) and 14 (fourteen), and on the south by the drain running through the centre of said lot number 13 (thirteen), with the buildings and erections thereon, appraised as the property of John A. Hinds.

2. Part of the southern front quarter of lot number 19 (nineteen), situate in that part of the Town of New Amsterdam called Smyth Town, bounded on the east by part of said lot the property of Pinkey Stanley, on the west by the trench along the Strand, on the north by the drain along the street running through the centre of said lot number 19 (nineteen), and on the south by the drain dividing lots numbers 19 (nineteen) and 20 (twenty) with the buildings and erections thereon,—appraised as the property of Francis A. Samuels.

In behalf of the Chairman of the Local Authority of the Gibraltar, Courtland, number 1 (one) and number 0 (nought) Country District *versus* the proprietor or proprietors, representative or representatives of the undermentioned properties:—

3. Building lot number 27 (twenty-seven), Garden Ground, lot number 27 (twenty-seven) and Provision lot number 27 (twenty-seven), all in Plantation Courtland in the Gibraltar, Courtland, number 1 (one), and number 0 (nought) Country District, in the county of Berbice and colony of British Guiana, no building thereon,—appraised as the property of the heirs of Samuel Prince, deceased.

4. Building lot number 30 (thirty), the south ½ (half) of Building lots numbers 40 (forty) and 41 (forty-one), Garden Ground, lots numbers 3 (three), 15 (fifteen), 18 (eighteen), 37 (thirty-seven), 39 (thirty-nine), 40 (forty) and 41 (forty-one), and the south ½ (half) of the north ½ (half) of lot number 23 (twenty-three), and Provision lot number 40 (forty), all in Plantation Courtland, in the Gibraltar, Courtland, number 1 (one), and 0 (nought) Country District, in the county of Berbice, and colony of British Guiana, no building thereon,—appraised as the property of the heirs of Michael Innis, deceased.

5. In behalf of the Chairman of the Local Authority of the Fyrish Country District *versus* the proprietor of the undermentioned property:—

Building lot number 5 (five) b, in section E and F, in the eastern half of the Fyrish Country District, in the county of Berbice, and colony of British Guiana, no building thereon,—appraised as the property of Samaroo.

All persons having any right, title, interest or claim in and to any of the above properties, and who may have just grounds to oppose the sale thereof, are hereby required to do so in due form of law at the Registrar's Office in New Amsterdam, Berbice, within fourteen days after the first Saturday's advertisement, setting forth his, her, or their reasons of opposition in writing duly signed by a Barrister-at-Law or Solicitor, and thereafter to proceed according to law. Those inclined to purchase will attend at the time and place beforementioned.

Payment must be made as follows:—One hundred dollars and under, Cash; above that sum, one month's credit with interest from the day of sale.

Registrar's Office of British Guiana, New Amsterdam, Berbice, this 17th day of October, 1913.

B. S. NEWSAM,
Acting Registrar.

Lands and Mines Notices.

Under Crown Lands Regulations.

AMENDED NOTICE.

NOTICE is hereby given that in accordance with the provision of section 10 of Ordinance No. 4 of 1884, I, or some person duly authorised by me in writing, will, at 12, noon, on Monday, the 10th November, 1913, at the Office of the Department of Lands and Mines at New Amsterdam, sell publicly for cash to the highest bidder, one boat "Iona" (without tent) condemned by Board of Survey and ordered to be sold.

Terms of Sale:—Cash, with 2 per cent. auction dues.

The boat can be inspected at any time previous to the sale on application to the Land Officer at New Amsterdam.

FRANK FOWLER,
Commissioner of Lands and Mines.

Department of Lands and Mines,
Georgetown, Demerara,
25th October, 1913.

DEPARTMENT OF LANDS & MINES,
GEORGETOWN, DEMERARA,
[3.] 18th October, 1913.

NOTICE is hereby given, for general information, that the following applications to transfer the undermentioned tracts of Crown Land made under the Crown Lands Regulations, 1910, have been lodged with the Commissioner of Lands and Mines, viz.:—

TRANSFERS—PART I.

HOMESTEAD GRANTS.

BY JOHANNA ALLEN TO AND IN FAVOUR OF KEMA, M., No. 16,028, EX "ROHILLA," 1883.

The right, title and interest in and to Homestead Grant No. 4940, for 5 acres of Crown land, situate on the left bank of the Pomeroon River, commencing at a paal about 290 roods below a point opposite Jacklo creek, at the lower boundary of 5 acres granted to H. Jones, No. 4531, subject to the conditions attached to the said Grant No. 4940.

LICENCES OF OCCUPANCY.

BY DEMERARA DEVELOPMENT CO., LTD., (IN LIQUIDATION) TO AGATASH ESTATES, LTD.

The right, title and interest in and to Lease No. A 314, for 600 acres of Crown land, situate on the left bank of the Essequibo River, near Agatash, commencing at an iron paal marking the upper boundary of Grant No. 4231, subject to the conditions of the said Lease No. A 314.

BALATA LICENCES.

BY J. A. VERRASAWMY TO AND IN FAVOUR OF EVAN WONG.

The right, title and interest in and to Licence No. A 1243, to collect balata on the left bank of the Essequibo River, between Weri-Werikuru and Manakabra creeks, subject to the conditions attached to the said Licence No. A 1243.

All persons having any right, title, or claim in and to any of the aforementioned tracts of Crown land, and who may have just grounds to oppose the transferring thereof, are hereby required to do so in due form at the Office of the Department of Lands and Mines, at the Victoria Law Courts, in the City of Georgetown, at any time during office hours, on any day within

Digitized by Google

twenty-one days from the date of this advertisement, setting forth his, her, or their reasons of opposition in writing duly signed.

FRANK FOWLER,
Commissioner of Lands and Mines.

Under the Mining Regulations.

APPLICATIONS FOR LICENCES.

DEPARTMENT OF LANDS & MINES,
GEORGETOWN, DEMERARA,
[1.] 1st November, 1913.

IN accordance with Clause 11 of the Mining Regulations, 1905:

Notice is hereby given that the following applications for Claim Licences have been lodged with the Commissioner at the Office of the Department of Lands and Mines:—

DISTRICT NO. 3.

TO SEARCH FOR PRECIOUS STONES.

BY ROBERT SCHOMBURGK.

1,500 x 800 feet of Crown land, Manicole Creek, Tributary Granite, Creek, Carimouraparu Creek, Left Bank, Isseneroo, Left Bank, Mazaruni.
Distance of claim to river or creek landing—About 6 miles.
Nearest claim holder—Honnibal, Hunte & Coelho.

TO MINE FOR GOLD.

DISTRICT NO. 2.

BY SAMUEL DUNCAN GRANT.

1,500 x 800 feet of Crown land, B. G. Creek, Right Bank, Omai Creek, Left Bank, Essequibo River.
Distance of claim to river or creek landing—About 5 miles.
Nearest claim holder—Nil.
1,500 x 800 feet of Crown land, Penny Money Bank, Right Bank, B. G. Creek, Right Bank, Omai Creek, Left Bank, Essequibo River.
Distance of claim to river or creek landing—About 5 miles.
Nearest claim holder—Nil.

BY SAMUEL JAMES BEATON, GLEAN DE CASTRO AND ROBERT GRIFFITH.

1,500 x 800 feet of Crown land, B. G. Creek, Right Bank, Omai, Left Bank, Essequibo River.
Distance of claim to river or creek landing—5 miles.
Nearest claim holder—Nil.

DISTRICT NO. 3.

BY AUGUSTUS MILLER & SARAH MILLER.

1,500 x 800 feet of Crown land, Saint John Creek, Right Bank, Ohio, Left Bank, Caburi, Right Bank, Mazaruni.
Distance of claim to river or creek landing—3 miles.
Nearest claim holder—Evan Wong.
1,500 x 800 feet of Crown land, Success Creek, Right Bank, Ohio, Left Bank, Caburi, Right Bank, Mazaruni.
Distance of claim to river or creek landing—1 mile.
Nearest claim holder—Evan Wong.

DISTRICT NO. 4.

BY GEORGE PARRIS.

1,500 x 800 feet of Crown land, Aranka Flat, Left Bank, Cuyuni.
Distance of claim to river or creek landing—14 miles.
Nearest claim holder—Austin, Holder & Richardson.

BY JOSEPH SMITH & JOSEPH WILLIAMS.

1,500 x 800 feet of Crown land, Aranka Flat, Left Bank, Cuyuni.
Distance of claim to river or creek landing—About 11 miles.
Nearest claim holder—N. Clarke & M. Rodrigues.

BY A. C. MENDES, JULIA PEREIRA & F. R. D'AGUIAR CONSTITUTING THE AMELIA SYNDICATE.

1,500 x 800 feet of Crown land, Maria Eva Hill, part of Residence Hill between Millionaire and Sir Walter Creeks, Left Bank, Aranka, Left Bank, Cuyuni.
Distance of claim to river or creek landing—About 12 miles.
Nearest claim holder—E. W. Medas.

BY TROYTAN PHILLIPS & SAMUEL LI.

1,500 x 800 feet of Crown land, Hill No. 4, Left Bank, Trial, Left Bank, Determination, Left Bank, Aranka, Right Bank, Cuyuni.
Distance of claim to river or creek landing—About 11 miles.
Nearest claim holder—J. Archer & S. Yhapp.
1,500 x 800 feet of Crown land, Hill No. 5, Left Bank, Determination Creek, Right Bank, Sir Walter Creek, Left Bank, Aranka, Left Bank, Cuyuni.
Distance of claim to river or creek landing—About 11 miles.
Nearest claim holder—E. W. Medas.
1,500 x 800 feet of Crown land, Hill No. 1, Right Bank, Powis Creek, Left Bank, Aranka Creek, Left Bank, Cuyuni River.
Distance of claim to river or creek landing—About 11 miles.
Nearest claim holder—E. W. Medas.
1,500 x 800 feet of Crown land, Hill No. 2, Left Bank, Powis Creek, Left Bank, Aranka Creek, Left Bank, Cuyuni.
Distance of claim to river or creek landing—About 11 miles.
Nearest claim holder—E. W. Medas.
1,500 x 800 feet of Crown land, Hill No. 3, Left Bank, Trial Creek, Right Bank, Powis Creek, Left Bank, Aranka Creek, Left Bank, Cuyuni.
Distance of claim to river or creek landing—About 11 miles.
Nearest claim holder—Archor & Yhapp.
1,500 x 800 feet of Crown land, Hill No. 6, Right Bank, Determination Creek, Left Bank, Charity Creek, Left Bank, Aranka Creek, Left Bank, Cuyuni.
Distance of claim to river or creek landing—About 11 miles.
Nearest claim holder—Marian Adonis.

BY PERCY ALEXANDER TAPPIN & GARIEL HUGH.

1,500 x 800 feet of Crown land, Alice Creek, Right Bank, Aikawong Creek, Right Bank, Cuyuni.
Distance of claim to river or creek landing—2 miles.
Nearest claim holder—M. De Freitas.
1,500 x 800 feet of Crown land, Iris Creek, Right Bank, Aikawong Creek, Right Bank, Cuyuni.
Distance of claim to river or creek landing—2 miles.
Nearest claim holder—M. De Freitas.
1,500 x 800 feet of Crown land, Powis Creek, Right Bank, Aikawong Creek, Right Bank, Cuyuni.
Distance of claim to creek river or landing—2 miles.
Nearest claim holder—M. De Freitas.
1,500 x 800 feet of Crown land, Turtle Creek, Right Bank, Aikawong Creek, Right Bank, Cuyuni.
Distance of claim to river or creek landing—About 2 miles.
Nearest claim holder—M. De Freitas.

All persons having any right, title, interest or claim in and to any of the abovementioned tracts of Crown Land and who may have just grounds to oppose the granting thereof, are hereby required to do so in due form at the Office of the Department of Lands and Mines, in the City of Georgetown, within the time specified by the Regulations, setting forth his, her, or their reasons of opposition in writing, duly signed.

FRANK FOWLER,
Commissioner of Lands and Mines.

CLAIM LICENCES ABANDONED.

[1.] 1st November, 1913.

NOTICE is hereby given in accordance with Clause 18 (5) of the Mining Regulations, 1905, that the undermentioned Claims for which the Claim Licence Fees have not been paid, are declared abandoned.

FRANK FOWLER,
Commissioner of Lands and Mines.

DISTRICT. NO 2.

TO MINE FOR GOLD.

BY THE MINNEHAHA DEVELOPMENT CO., LTD.

1,500 x 800 feet of Crown land, Eagle Hill, Left Bank, Minnehaha, Konawarook.
Distance of claim to river or creek landing—16½ miles.
Nearest claim holder—Ho-a-Shoo, Ltd.

DISTRICT NO. 3.

BY FRED A. HOPE, JOHN SAVORY & DUNDEE DAVIDSON.

1,500 x 500 feet of Crown land, Baboon Creek, Left Bank, Ohio, Left Bank, Caburi, Right Bank, Mazaruni.
Distance of claim to river or creek landing—About 8 miles.
Nearest claim holder—Nil.

DISTRICT NO. 4.

BY DANIEL AUSTIN, ALBERT HOLDER & WILLIAM RICHARDSON.

1,500 x 800 feet of Crown land, Aranka Left Bank, Cuyuni.
Distance of claim to river or creek landing—12 miles.
Nearest claim holder—Sir Walter Syndicate.

Digitized by Google

By Thomas Alexander Stowe & Fung-Teen-Yong.
1,500 x 500 feet of Crown land, Mahawa Creek, Left Bank, Cuyuni River.
Distance of claim to river or creek landing—About 8 miles.
Nearest claim holder—R. D. Fields.

By William Nichols.
1,500 x 800 feet of Crown land, Tiger Creek, Right Bank, Aranka, Left Bank, Cuyuni River.
Distance of claim to river or creek landing—About 9 miles.
Nearest claim holder—Trenton Philips.
1,500 x 800 feet of Crown land, Tiger Creek, Right Bank, Aranka, Left Bank, Cuyuni River.
Distance of claim to river or creek landing—About 7 miles.
Nearest claim holder—Trenton Phillips.
1,500 x 800 feet of Crown land, Tiger Creek, Right Bank, Aranka, Left Bank, Cuyuni.
Distance of claim to river or creek landing—About 9 miles.
Nearest claim holder—Trenton Phillips.

By A. Rodney & J. Waddell.
1,500 x 800 feet of Crown land, Fish Creek, Right Bank, Crab Creek, Left Bank, Lady Walter, Left Bank, Cuyuni.
Distance of claim to river or creek landing—15 miles.
Nearest claim holder—A. Hutson.
1,500 x 800 feet of Crown land, Ruby Creek, Right Bank, Crab Creek, Left Bank, Lady Walter, Left Bank, Cuynni.
Distance of claim to river or creek landing—15 miles.
Nearest claim holder—A. Hutson.
1,500 x 800 feet of Crown land, Lilian Creek, Right Bank, Crab Creek, Left Bank, Lady Walter, Cuyuni.
Distance of claim to river or creek landing—15 miles.
Nearest claim holder—A. Hutson.
1,500 x 800 feet of Crown land, Crab Creek, Left Bank, Lady Walter, Left Bank, Cuyuni.
Distance of claim to river or creek landing—15 miles.
Nearest claim holder—A. Hutson.
1,500 x 800 feet of Crown land, In Time Creek, Right Bank, Crab Creek, Left Bank, Lady Walter, Left Bank, Cuyuni.
Distance of claim to river or creek landing—15 miles.
Nearest claim holder—A. Hutson.
1,500 x 800 feet of Crown land, Crab Creek, Left Bank, Lady Walter, Left Bank, Cuyuni.
Distance of claim to river or creek landing—15 miles.
Nearest claim holder—A. Hutson.

By Thomas A. Blair & Theodosius Glasgow.
1,500 x 800 feet of Crown land, Perseverance Creek, Left Bank, Lady Walter, Left Bank, Cuyuni.
Distance of claim to river or creek landing—15 miles.
Nearest claim holder—Alfred Griffith.
1,500 x 800 feet of Crown land, Crab Creek, Left Bank, Lady Walter, Left Bank, Cuyuni.
Distance of claim to river or creek landing—15 miles.
Nearest claim holder—A. Hutson.

By Mabel Murrell.
1,500 x 800 feet of Crown land, Aranka creek, Left Bank, Cuyuni.
Distance of claim to river or creek landing—10 miles.
Nearest claim holder—Josiah H. Thibou.

By Josiah Hartwell Thibou.
1,500 x 800 feet of Crown land, Aranka, Left Bank, Cuyuni.
Distance of claim to river or creek landing—About 10 miles.
Nearest claim holder—Thomas Jacobs.

By Thomas Alexander Stowe & Fung-Teen-Yong.
1,500 x 500 feet of Crown land, Mahawa creek, Left Bank, Cuyuni.
Distance of claim to river or creek landing—About 8 miles.
Nearest claim holder—R. D. Fields.

[1.] 31st October, 1913.

NOTICE is hereby given, for general information, that the following application for a Claim Licence which was advertised in the *Official Gazettes* of the 13th, 20th and 27th September, 1913, is disallowed, the land having been previously located by Josephus Headley under Prospecting Licence No. B 234 and Claim Licence No. B 2495 issued therefor.

FRANK FOWLER,
Commissioner of Lands and Mines.

APPLICATIONS FOR LICENCES.

DEPARTMENT OF LANDS AND MINES,

Georgetown, Demerara,
[2.] 25th October, 1913.

IN accordance with Clause 11 of the Mining Regulations, 1905:

Notice is hereby given that the following applications for Claim Licences have been lodged with the Commissioner at the Office of the Department of Lands and Mines.

TO MINE FOR GOLD.

DISTRICT NO. 2.

By Jameson Wilgress Albert.
1,500 x 800 feet of Crown land, Right Bank, Conawak Creek, Right Bank, Potaro.
Distance of claim to river or creek landing—About 7 miles.
Nearest claim holder - Weeks.

DISTRICT NO. 3.

By Peter Solomon, Joseph August & Wm. August.
1,500 x 800 feet of Crown land, Elizabeth, Right Bank, Ohio, Left Bank, Caburi.
Distance of claim to river or creek landing—About 13 miles.
Nearest claim holder—J. C. Collymore & H. Codrington.

DISTRICT NO. 4.

By Thomas Masrein & Edward Archer.
1,500 x 500 feet of Crown land, Trial Creek, Tributary to Schonoven, Left Bank, Essequebo River.
Distance of claim to river or creek landing—About 8 miles.
Nearest claim holder—Nil.

By Samuel Austin, George Bennett & William Austin.
1,500 x 800 feet of Crown land, Sybill Fiat, Blackwater Creek, Itabo, Aranka, Cuyuni.
Distance of claim to river or creek landing—About 14 miles.
Nearest claim holder—L. Jacob.

DISTRICT NO. 5.

By John Wong & Joseph Allen.
1,500 x 800 feet of Crown land, Expectation, Star Creek, Right Bank, Butterfly, Left Bank, Anabisi, Left Bank, Barima.
Distance of claim to river or creek landing—12 miles.
Nearest claim holder—J. Chue & J. Innis.
1,500 x 800 feet of Crown land, Perseverance, Left Bank, Butterfly Creek, Left Bank, Anabisi, Barima.
Distance of claim to river or creek landing—10 miles.
Nearest claim holder—J. Chue & J. Innis.
1,500 x 800 feet of Crown land, Venus Creek, No. 1, Left Bank, Barima.
Distance of claim to river or creek landing—16 miles.
Nearest claim holder—Nil.
1,500 x 800 feet of Crown land, Venus Creek, No. 2, Left Bank, Barima.
Distance of claim to river or creek landing—16 miles.
Nearest claim holder—Nil.
1,500 x 800 feet of Crown land, Venus Creek, No. 3, Left Bank, Barima.
Distance of claim to river or creek landing—
Nearest claim holder—Nil.

By Isaac Patterson & Ormond Fitz Barrow.
1,500 x 800 feet of Crown land, D'Abreu Creek, Left Bank, Chinese Creek.
Distance of claim to river or creek landing—About 1 mile.
Nearest claim holder—Ho-a-Shoo, Ltd.

By Thomas Cornelius Alves & Clothilda Isabella Leung.
1,500 x 800 feet of Crown land, Excelsior No. 4, Left Bank, White Creek, Left Bank, Anabisi, Right Bank, Kaituma, Left Bank, Barima.
Distance of claim to river or creek landing—About 6 miles.
Nearest claim holder—Nil.
1,500 x 800 feet of Crown land, Excelsior, No. 3, Left Bank, White Creek, Left Bank, Anabisi, Right Bank Kaituma, Left Bank, Barima.
Distance of claim to river or creek landing—About 6 miles.
Nearest claim holder—Nil.
1,500 x 800 feet of Crown land, Excelsior No. 2, Left Bank, White Creek, Left Bank, Anabisi, Right Bank, Kaituma, Left Bank, Barima.
Distance of claim from river or creek landing—About 6 miles.
Nearestclaim holder—Nil.
1,500 x 800 feet of Crown land, Excelsior No. 1, Left Bank, White Creek, Left Bank, Anabisi, Right Bank, Kaituma, Left Bank, Barima.

Digitized by Google

Distance of claim to river or creek landing—About 6 miles.
Nearest claim holder—Nil.

By John Augustus Ferreira & Louisa Agatha Murray Leung.

1,500 x 800 feet of Crown land, Trinity, Left Bank, In Sun Bird Creek, Left Bank, Butterfly Creek, Left Bank, Anabisi, Left Bank, Barima.
Distance of claim to river or creek landing—16 miles.
Nearest claim holder—Joseph Chu & H. Inniss.

All persons having any right, title and interest in and to the abovementioned tracts of Crown Land, and who may have just grounds to oppose the granting thereof, are hereby required to do so in due form at the Office of the Department of Lands and Mines, in the City of Georgetown, within the time specified by the Regulations, setting forth his, her or their reasons of opposition in writing, duly signed.

FRANK FOWLER,
Commissioner of Lands and Mines.

TRANSFERS OF CLAIMS.

[2.] 25th October, 1913.

IN accordance with Clause 44 (2) of the Mining Regulations, 1905:

Notice is hereby given that the following Notice of intended Transfer of right, title and interest in and to the undermentioned Claim Licences have been received by the Commissioner of Lands and Mines:—

DISTRICT NO. 2.

By Frederick William Hutson to and in favour of the Minnehaha Development Coy., Limited.

All of his right, title and interest in and to Claim Licence No. A 448 situate Right Bank, Carty, Right Bank, Mahdia Potaro.

DISTRICT NO. 3.

By Albert Daniels to and in favour of Joseph Moffatt.

All of his right, title and interest in and to Claim Licence B 2,219 Arawak, Matope, Cuyuni.

All persons having any right, title, interest or claim in and to the abovementioned Claim Licences, and who may have just grounds to oppose the transfers thereof, are hereby required to do so in due form at the Office of the Department of Lands and Mines, in the City of Georgetown, within the time specified by the Regulations, setting forth his, her or their reasons of opposition in writing, duly signed.

FRANK FOWLER,
Commissioner of Lands and Mines.

APPLICATIONS FOR LICENCES

DEPARTMENT OF LANDS & MINES,
Georgetown, Demerara,

[3.] 18th October, 1913

IN accordance with Clause 11 of the Mining Regulations, 1905:

Notice is hereby given that the following applications for Claim Licences have been lodged with the Commissioner at the Office of the Department of Lands and Mines:—

TO SEARCH FOR PRECIOUS STONES.

DISTRICT NO. 3.

By Thomas De Chalus & Wm. Henderson.

1,500 x 800 feet of Crown land, Granite, Right Bank, Monkey Creek, Putareng. Left Bank, Mazaruni River.
Distance of claim to river or creek landing—About 12 miles from Issenero Falls Landing.
Nearest claim holder—Thos. De Chalus & Wm. Henderson.

1,500 x 800 feet of Crown land, Deer, Left Bank, Monkey Creek, Left Bank, Putareng, Mazaruni.
Distance of claim to river or creek landing—About 12 miles from Issenero Falls Landing.
Nearest claim holder—Thos. De Chalus & Henderson.

By Cedric Smith.

1,500 x 800 feet of Crown land, Determination Creek, Left Bank, Marudi, Right Bank, In Time, Left Bank, Issenero, Left Bank, Mazaruni River.
Distance of claim to river or creek landing—About 18 miles from Issenero Falls Landing.
Nearest claim holder—Carter & Williams.

TO MINE FOR GOLD.

DISTRICT NO. 2.

By Joseph Weeks.

1,500 x 800 feet of Crown land, Chance Creek, Konawak, Potaro.
Distance of claim to river or creek landing—About 10 miles.
Nearest claim holder—J. W. Albert.

By James Howell.

1,500 x 800 feet of Crown land, Special Hill No. 3, Left Bank, Konawak Creek, Potaro.
Distance of claim from river or creek landing—About 15 miles.
Nearest claim holder—E. Stewart & Jane Howell.

DISTRICT NO. 3.

By Joseph Adolphus Yong.

1,500 x 800 feet of Crown land, Sans Souci, Right Bank, Ohio, Right Bank, Kaburi, Right Bank, Mazaruni.
Distance of claim to river or creek landing—About 8 miles.
Nearest claim holder—John Allevne & Jos. A. Yong.

By Charles Stephen Solomon.

1,800 x 500 feet of Crown land, Perseverance Hill, Left Bank, Camp Creek, Left Bank, Ohio, Kaburi, Right Bank, Mazaruni.
Distance of claim to river or creek landing—5 miles.
Nearest claim holder—J. A. White & E. N. Phipps.

DISTRICT NO. 4.

By A. Hutson.

1,500 x 800 feet of Crown land, Crab Creek, Left Bank, Sir Walter, Aranka, Cuyuni.
Distance of claim from river or creek landing—About 17 miles.
Nearest claim holder—Griffith, Ferdinand & Chan-a-Sing.

1,500 x 800 feet of Crown land, Hymarally, Left Bank, Lady Walter, Right Bank, Aranka, Cuyuni.
Distance of claim to river or creek landing—About 18 miles.
Nearest claim holder—Griffith, Ferdinand & Chan-a-Sing.

By Jane Moore & Rachael Daniel.

1,500 x 800 feet of Crown land, Monkey Creek, Left Bank, Lady Walter, Right Bank, Aranka, Cuyuni River.
Distance of claim to river or creek landing—About 15 miles.
Nearest claim holder—J. Duncan.

By Chas. Davilar.

1,500 x 800 feet of Crown land In Time Creek, Right Bank, Sir Walter, Left Bank, Aranka, Cuyuni.
Distance of claim to river or creek landing—About 9 miles.
Nearest claim holder—E. W. Medas.

By T. Major, Jas. N. Brotherson & N. Venture.

1,500 x 800 feet of Crown land, Venus Hill, Right Bank, Powis, Left Bank, Trial, Right Bank, Sir Walter, Left Bank, Aranka, Cuyuni River.
Distance of claim to river or creek landing—At or about 12 miles.
Nearest claim holder—E. W. Medas.

By Jonas Grey A. B. Sampson & J. S. Meertens,

1,500 x 800 feet of Crown land, Akaiwong Creek, Right Bank, Cuyuni.
Distance of claim to river or creek landing—About 2 miles.
Nearest claim holder—J. Christmas, J. Holliday and Sardine.

1,500 x 800 feet of Crown land, Akaiwong Creek, Right Bank, Cuyuni.
Distance of claim to river or creek landing—About 2 miles.
Nearest claim holder—J. Christmas, J. Holliday and Sardine.

1,500 x 800 feet Crown land, Akaiwong Creek, Right Bank, Cuyuni.
Distance of claim to river or creek landing—About 2 miles.
Nearest claim holder—J. Christmas, J. Holliday and Sardine.

By Jose Gonsalves.

1,500 x 800 feet of Crown land, Determination, Right Bank, Aranka, Cuyuni.
Distance of claim to river or creek landing—10 miles.
Nearest claim holder—A. F. Barnard.

DISTRICT NO. 5.

By J. R. Thomas.

1,500 x 800 feet of Crown land, Perseverance Creek, Right Bank, Iroma, Left Bank, Cuyuni.
Distance of claim to river or creek landing—35 miles.
Nearest claim holder—E. A. Allicock.

Digitized by Google

BY WILLIAM CORNELIUS KEWLEY.
1,500 x 800 feet of Crown land, Chance, Left Bank, Hope Creek, Left Bank, White, Left Bank, Anabisci, Right Bank, Kaituma River.
Distance of claim to river or creek landing—1½ hours.
Nearest claim holder—B. Y. Small.

All persons having any right, title and interest in and to the abovementioned tracts of Crown Land, and who may have just grounds to oppose the granting thereof, are hereby required to do so in due form at the Office of the Department of Lands and Mines, in the City of Georgetown, within the time specified by the Regulations, setting forth his, her, or their reasons of opposition in writing, duly signed.

FRANK FOWLER,
Commissioner of Lands and Mines.

CLAIM LICENCES ABANDONED.

[3.] 18th October, 1913.

NOTICE is hereby given in accordance with Clause 18 (5) of the Mining Regulations, 1905, that the undermentioned Claims for which the Claim Licence Fees have not been paid, are declared abandoned.

FRANK FOWLER,
Commissioner of Lands and Mines

TO MINE FOR GOLD.
DISTRICT NO. 2.

BY F. A. GIBBONS.
1,500 x 800 feet of Crown land, Amatak No. 2, Right Bank, Potaro.
Distance of claim to river or creek landing—¼ mile
Nearest claim holder—P. W. Morley.
1,500 x 800 feet of Crown land, Ewang, Left Bank, Potaro.
Distance of claim to river or creek landing,—½ mile.
Nearest claim holder—M. Cipieo.

DISTRICT NO. 3.

BY JOHN ELEAZER FRANCIS.
1,500 x 800 feet of Crown, Powis Creek, Tributary Marabunta, Tributary Ebini, Right Bank, Mazaruni.
Distance of claim to river or creek landing—13 miles.
Nearest claim holder—C. B. Niles.
1,500 x 800 feet of Crown land, Perseverance, Left Bank, Tributary to Ebini, Tributary to Mazaruni, Right Bank.
Distance of claim to river or creek landing—About 13 miles.
Nearest claim holder—C. B. Niles.

BY CALEB HEADLEY.
1,500 x 800 feet of Crown land, Lady Smith Creek, Right Bank, Ohio, Left Bank, Caburi, Right Bank, Mazaruni River.
Distance of claim to river or creek landing 3½ miles.
Nearest claim holder—Evan Wong.
1,500 x 800 feet of Crown land, Hoorie Creek, Right Bank, Ohio, Left Bank, Caburi, Right Bank, Mazaruni River.
Distance of claim to river or creek landing—3½ miles.
Nearest claim holder—Evan Wong.
1,500 x 800 feet of Crown land, Bee Creek, Right Bank, Ohio Left Bank, Caburi, Right Bank, Mazaruni River.
Distance of claim to river or creek landing—3 miles.
Nearest claim holder—Collymore & Carrington.

BY MARGARET DOWNER.
1,500 x 800 feet of Crown land, Marabunta Creek, Right Bank, Ohio, Left Bank, Kaburi, Right Bank, Mazaruni River.
Distance of claim to river or creek landing—About 5 miles.
Nearest claim holde —E. Wong.
1,500 x 800 feet of Crown land, Labba Creek, Right Bank, Ohio, Left Bank, Kaburi, Right Bank, Mazaruni River.
Distance of claim to river or creek landing—About 5 miles.
Nearest claim holder—E. Wong.
1,500 x 800 feet Crown land, Biscuit Creek, Right Bank, Ohio, Left Bank, Kaburi, Right Bank Mazaruni River.
Distance of claim to river or creek landing—About 5 miles.
Nearest claim holder—M. Malouf.
1,500 x 800 feet of Crown land, Dinner Creek, Right Bank, Ohio, Left Bank, Kaburi, Right Bank, Mazaruni River.
Distance of claim to river or creek landiug—About 5 miles.
Nearest claim holder—E. Wong.

BY EWING SAMPSON & THOS. ADOLPHUS ALLIOCK.
1,500 x 800 feet of Crown land, Turtle Creek, Left Bank, Kaburi, Right Bank, Mazaruni River.
Distance of claim to river or creek landing—About 20 miles.
Nearest claim holder—Nil.

DISTRICT NO. 4.

BY HUBERT PERCIVAL LE GAY & GEORGE CHONG.
1,500 x 800 feet of Crown land, In Time Creek, Right Bank, Aranka, Left Bank, Cuyuni River.
Distance of claim to river or creek landing—About 14 miles.
Nearest claim holder—Phillips & Li.

LIST of Tablets issued to Claim-holders during the month of September, 1913.

FRANK FOWLER,
Commissioner of Lands and Mines.
Department of Lands and Mines,
18th October, 1913.

Date of Issue, 1913.	No. of Tablet.	Corresponding No. of Claim Licence.	Mining District.	Name of Claim-Holder.
Sept. 2	3689	B 2474	4	S. Brown, J. Pollydore and J. Daniel.
,, 2	3690	B 2618	4	J. B. Shaw & Cyprion Thompson.
,, 4	3691	B 2127	2	I. E. H. Chin.
,, 9	3692	B 2445	3	A. F. Da Silva.
,, 10	3693	B 2434	4	Chas. Davillar.
,, 10	3694	B 2602	4	do.
,, 15	3695	B 2622	3	James Wilson.
,, 15	3696	B 2329	3	do.
,, 16	3697	B 2630	4	D. Austin, A. Holder and W. Richardson.
,, 16	3698	B 2631	4	do.
,, 18	3699	B 2288	3	Joseph Henry Muller.
,, 22	3700	B 2486	2	P. Jarad and D. Philander.
,, 22	3701	B 2584	2	P. W. Morley.
,, 22	3702	B 2585	2	do.
,, 22	3703	B 2586	2	do.
,, 22	3704	B 2587	2	do.
,, 22	3705	B 2588	2	do.
,, 22	3706	B 2589	2	do.
,, 22	3707	B 2590	2	do.
,, 22	3708	B 2591	2	do.
,, 22	3709	B 2592	2	do.
,, 22	3710	B 2593	2	do.
,, 22	3711	B 2594	2	do.
,, 22	3712	B 2595	2	do.
,, 23	3713	B 2619	4	Emanuel Roach.
,, 24	3714	B 2362	2	J. C. Wilkinson.
,, 24	3715	B 2363	4	do.
,, 24	3716	B 2463	4	Manoel Vieira
,, 24	3717	B 2464	4	do.
,, 24	3718	B 2465	4	do.
,, 24	3719	B 2466	4	F. Daniel and M. Vieira.
,, 24	3720	B 2507	4	J. N. Small and J. G. Vieira.
,, 24	3721	B 2520	4	do.
,, 24	3722	B 2521	4	J. C. Wilkinson.
,, 24	3723	B 2544	4	Manoel Vieira.
,, 24	3724	B 2545	4	do.
,, 24	3725	B 2546	4	do.
,, 24	3726	B 2547	4	do.
,, 24	3727	B 2548	4	do.
,, 24	3728	B 2549	4	do.
,, 26	3729	B 2471	4	J. E. Grainger and G. King
,, 29	3730	B 2470	4	Sarah Douglas.
,, 29	3731	B 2617	4	George Parris.
,, 29	3732	B 2399	5	Cyril Farnum
,, 29	3733	B 2400	5	do.
,, 29	3734	B 2402	5	do.
,, 29	3735	B 2553	5	do.

Digitized by Google

DEPARTMENT OF LANDS AND MINES,

GEORGETOWN, DEMERARA,
15th October, 1913.

RETURN of Grants, Licences, etc., issued, renewed, transferred and cancelled during the month of September, 1913.

FRANK FOWLER,
Commissioner of Lands and Mines.

No.	NAME.	LOCALITY.	ACRES.	DATE.
		GRANTS BY PURCHASE.		
		DEMERARA.		
5548	Amachellum Nadarr, M., No. 27385, ex "Bayard," 1885.	Left bank Abary creek, commencing at a paal about 60 roods below Tiger Bird creek.	5	2.9.13.
5549	Ramkali, F., No 57979, ex "Grecian," 1892.	Left bank Abary creek, commencing at a paal about 75 roods below Tiger Bird creek.	5	"
5550	Sewbarn, M., No. 593, "S" register 1872.	Left bank Abary creek, commencing at a paal about 90 roods below Tiger Bird creek.	5	"
5551	Gungadhur, M., No. 18522, ex "British Peer," 1884.	Left bank Abary creek, commencing at a paal about 369 roods above a point opposite the Bush Lot Water Service Canal.	5	"
5552	Mohabir, M., B.R., No. 406 of 1887.	Left bank Abary creek, commencing at a paal about 589 roods above a point opposite the Bush Lot Water Service Canal.	5	"
5553	Somwaru, M., No. 308 of 1872.	Left bank Abary creek, commencing at a paal about 620 roods above a point opposite the Bush Lot Water Service Canal.	5	"
5554	Chandi, M., No. 71804, ex "Elbe," 1895.	Right bank Mahaicony creek, commencing at a paal at the back boundary of Grant No. 3303, at a point 18.5 roods from the south eastern boundary.	6.50	"
5555	Lalgi Garain M., No. 41974, ex "Sheila," 1889.	Right bank Mahaicony creek, commencing at a paal at the south eastern boundary of Grant No. 3303.	12.50	"
5568	J. John ...	Left bank Mahaicony creek, at Gordon Table, commencing at a paal about 4 miles above Kokerite creek, and below a Homestead Grant of 5 acres surveyed for B. Bacchus. (Absolute Grant, in lieu of Homestand Grant No. 3334.)	5	16.9.13.
5570	Ramessur, M., No. 318, ex "Linguist," 1875.	Left bank Abary creek, commencing at a paal about 335 roods below a point opposite the Bush Lot Water Service Canal.	5	29.9.13.
5571	Salaroo, M., No. 365, ex "Ganges," 1895.	Left bank Abary creek, commencing at a paal about 356 roods below a point opposite the Bush Lot Water Service Canal.	5	"
5572	Joy Patea, F., B.R., No. 11 of 1871.	Left bank Abary creek, commencing at a paal about 377 roods below a point opposite the Bush Lot Water Service Canal.	5	"
5573	Deby, M., No. 218, ex "St. Kilda." 1871.	Left bank Abary creek, commencing at a paal about 398 roods below a point opposite the Bush Lot Water Service Canal.	5	"
5574	Moobthy, F., No. 317, ex "Linguist," 1875.	Left bank Abary creek, commencing at a paal about 419 roods below a point opposite the Bush Lot Water Service Canal.	5	"
5575	Raghunandan, M., B. R., No. 830 of 1887.	Left bank Abary creek, commencing at a paal about 604 roods above a point opposite the Bush Lot Water Service Canal.	5	"
5576	Newazi, M., No. 47705, ex "Avoca," 1890.	Left bank Abary creek, commencing at a paal about 635 roods above a point opposite the Bush Lot Water Service Canal.	5	"
5577	Awatar, M., No. 32063, ex "Bruce," 1886.	Left bank Abary creek, commencing at a paal about 652 roods above a point opposite the Bush Lot Water Service Canal.	5	"
5578	Mangri, F., No. 278 of 1880.	Left bank Abary creek, commencing at a paal about 669 roods above a point opposite the Bush Lot Water Service Canal.	5	"
5579	Nageswar, M., No. 76900, ex "Lena," 1897.	Left bank Abary creek, commencing at a paal about 686 roods above a point opposite the Bush Lot Water Service Canal.	5	"
5580	Lutchmin, F., No. 619 of 1887.	Left bank Abary creek, commencing at a paal about 709 roods above a point opposite the Bush Lot Water Service Canal.	5	"
5581	Chhukun, M., No. 11777, ex "Ellora," 1881.	Left bank Abary creek, commencing at a paal about 724 roods above a point opposite the Bush Lot Water Service Canal.	5	"

Digitized by Google

No.	Name.	Locality.	Acres.	Date.

GRANTS BY PURCHASE.

DEMERARA.

5582	D. F. Wallerson	Left bank Abary creek, commencing at a paal about 20 roods above Manjapo creek.	5	29.9.13.
5583	Bhoolai, M., No. 68695, ex "Avon," 1894.	Left bank Mahaicony creek, commencing at a paal about 135 roods below a point opposite Pine Ground Little creek, and about 100 roods below Grant No. 3254.	25	"
5584	Sookdan, R. of D., M., No. 52249, ex "Jura," 1891.	Left bank Mahaicony creek, commencing at a paal about 185 roods below a point opposite Pine Ground Little creek, and about 150 roods below Grant No. 3254.	25	"
5585	Basmathia, R of D.F., No. 51876, ex "Jura," 1891.	Left bank Mahaicony creek, commencing at a paal about 215 roods below a point opposite Pine Ground Little creek, and about 180 roods below Grant No. 3254.	20	"
5586	Muneswar, M., No. 100115, ex "Rhone," 1905.	Right bank Mahaicony creek, commencing at a paal at the back line of Grant No. 3303, 12.5 roods, from the south eastern boundary.	6	"
5587	Ramluckhun, M., R. of D., No. 48, ex "Casual," 1907.	Left bank Mahaicony creek, commencing at a paal about 170 roods below the mouth of the Kokerite creek, and 25 roods below Grant No. 3274.	25	"
5588	Jowahir, M., No. 60680, ex "Jura," 1893.	Right bank Mahaicony creek, commencing at a paal about 180 roods above Yarou creek, denoting the north eastern boundary of Grant No. 3270.	15	"
5589	George Jones	Left bank Mahaicony creek, commencing at a paal about 325 roods below Kamaduni creek.	5	"
5590	Kanchun, M., No. 52602, ex "Ganges," 1891.	Right bank Mahaica creek, commencing at a paal marking the upper boundary of Grant No. 3486.	25	"
5591	Lakhia, F., No. 82233, ex "Mersey," 1899.	Left bank Mahaica creek, commencing at a paal on the upper side line of Grant No. 2606.	25	"
5592	Durga, M., No. 70548, ex "Bann," 1895,	Left bank Mahaica creek, commencing at a paal 25 roods above the upper side line of Grant No. 2606.	25	"
5593	William Chaw	Left bank Demerara river, being Lot No. 8 at Plantation Hermansteyn.	4.94	"
5594	Richard Green	Left bank Demerara river, being Lot No. 9 at Plantation Hermansteyn.	4.94	"
5595	Fred Johnson	Left bank Demerara river, being Lot No. 10 at Plantation Hermansteyn.	4.94	"

ESSEQUIBO.

5569	John Garraway	Left bank Mazaruni river, being Lot No. 19 at Hororabo, commencing at a paal about 75 roods above Kuma-Kuma creek, and on the upper boundary of a tract surveyed for T. Frotz. (Absolute Grant, in lieu of Homestead Grant No. 3379.)	17	16.9.13.
5596	Peter H. Cozier	Eastern side of Fort Island, Essequibo river, being Lot No. 29.	.33	29.9.13.
5597	C. Humphrey	Lot No. 73, Second Avenue, Bartica ..	.25	"
5598	Sarah Parris	" 37, Third Avenue, Bartica ..	.25	"
5599	J. London	" 45, do. do. ...	.25	"
5600	L. A. Robinson	Right bank Waini river, commencing at a paal about 140 roods below a point opposite the Barama river, and 1 rood above a tract of 25 acres, surveyed for L. A. Robinson.	25	"
5601	J. A. Ferreira	Left bank Waini river, commencing at a paal about 32 miles above the mouth of the Waini river, next above Grant No 3831.	25	"

BERBICE.

5556	J. A. Fawkes	Right bank Calabash creek, left bank Canje creek, commencing at a paal about 305 roods up the Calabash creek, and next above Grant No. 5324.	10	2.9.13.

HOMESTEAD GRANTS.

DEMERARA.

5557	Surajpal, M., No. 193 of 1884.	Right bank Hauraruni creek, right bank Demerara river, commencing at a paal about 131 roods above the Kantabally creek.	4.90	2.9.13.
5558	Soobdhan, M., No. 16637, ex "Berar," 1883.	Right bank Hauraruni creek, right bank Demerara river, commencing at a paal about 147 roods above the Kantabally creek.	5	"
5559	B. English	Right bank Hauraruni creek, right bank Demerara river, commencing at a paal about 163 roods above the Kantabally creek.	4.98	"

Digitized by Google

HOMESTEAD GRANTS.

DEMERARA.

No.	Name.	Locality.	Acres.	Date.
5560	Mohesh, M., No. 76855, ex "Lena," 1897.	Right bank Hauraruni creek, right bank Demerara river, commencing at a paal about 178 roods above the Kautabally creek.	4.97	2.9.13.
5561	William Dorset ...	Right bank Hauraruni creek, right bank Demerara river, commencing at a paal about 194 roods above the Kautabally creek.	4.54	,,
5562	Ashradge, M., No. 76506, ex "Lena," 1897.	Right bank Hauraruni creek, right bank Demerara river, commencing at a paal about 215 roods above the Kautabally creek.	4.20	,,
5563	Rampersaud, M., No. 76998, ex "Lena," 1897.	Right bank Hauraruni creek, right bank Demerara river, commencing at a paal about 260 roods above the Kautabally creek.	4.53	,,
5564	N. Flushing ...	Right bank Hauraruni creek, right bank Demerara river, commencing at a paal about 465 roods above the Kautabally creek.	5	,,
5565	C. Fraser ...	Right bank Hauraruni creek, right bank Demerara river commencing at a paal about 482 roods above the Kautabally creek.	5	,,
5566	Alex. Fraser ...	Right bank Hauraruni creek, right bank Demerara river, commencing at a paal about 502 roods above the Kautabally creek.	4.94	,,
5567	Sookhun, M., No. 499 of 1892	Right bank Hauraruni creek, right bank Demerara river, commencing at a paal about 518 roods above the Kautabally creek.	4.94	,,

ESSEQUIBO.

5602	C. Marcus ...	Left bank Essequibo river, commencing at a paal 35 roods above the upper side-line of Grant No. 5029, and about 206 roods below Arakabra creek.	4.71	29.9.13.
5603	Edwin Choung ...	Left bank Essequibo river, commencing at a paal on the upper side-line of Grant No. 4572, and about 95 roods above the mouth of the Koetaru creek.	5	,,
5604	John Favorite ...	Right bank Potaro river, being Homestead Lot No. 2.	5	,,
5605	J. W. Stoll ...	Right bank Pomeroon river, being Lot No. 1. ...	4	,,
5606	Theresa Gullin ..	Right bank Pomeroon river, being Lot No. 4. ..	4	..
5607	Chas. Gullin ..	Right bank Pomeroon river, being Lot No. 5. ...	4	,,
5608	A. de Freitas ...	Left bank Barima river, being Homestead Lot No. 12	5	,,
5609	Mathree, M., No. 70,195, ex "Ganges," 1895.	Left bank Barima river, commencing at a paal about 921 roods above Mora Passage, and 1 rood above Grant No. 4497.	5	,,

WOOD-CUTTING LICENCES.

DEMERARA.

No.	Name.	Locality.	Acres.	Term.	Date.
A 610	J. D'A. Serrao ...	Left bank Waratilla creek, right bank Kamuni creek, left bank Demerara river, between the Maberi and Kananamu creeks, bounded by a line commencing at the source of the Muraru creek, a tributary of the Maberi creek, on its right bank.	630	1 year from 5.9.13.	5.9.13.
A 611	James Clarke ...	Left bank Pokerero creek, right bank Kamuni creek, left bank Demerara river, bounded by a line commencing at a tree blazed "V. R." situate about 100 roods up the Lehru creek, a tributary of the Pokerero creek.	142	1 year from 24.6.13.	,,
A 613	Edward S. Sill ...	Right bank Demerara river, in rear of Plantation Huis-de-Coverden, bounded by a line commencing at a wallaba tree blazed "V. R." situate on a cart path about ¾ mile in from a landing about 2 miles up the Kokabura creek.	1357	1 year from 14.8.13.	18.9.13.
A 614	D. Brittlebank ...	Right bank Kumarabaru creek, right bank Yawarabaru creek, right bank Demerara river, bounded by a line commencing at a Dalli tree blazed "V. R." situate about 100 roods up a small tributary about ¼ mile up the Kumarabaru creek.	194	1 year from 24.9.13.	24.9.13.
A 615	R. Reece ...	Both banks Karabaro creek, left bank Warabaru creek, left bank Demerara river, bounded by a line commencing at a Fukadi tree blazed "V. R." about 1½ miles up the Karabaro creek.	119	1 year from 27.5.13.	,,

ESSEQUIBO.

A 612	Sprostons, Ltd. ...	Left bank Pakasaroo creek, left bank Supenaam creek, left bank Essequibo river, in rear of Licence No. A 575, being an extension of the upper boundary of the said Licence.	100	1 year from 13.9.13.	18.9.13.

Digitized by Google

No.	Name.	Locality.	Acres.	Term.	Date.

WOOD-CUTTING LICENCES.

BERBICE.

A 616	J. E. Perot & Co., Ltd.	Left bank Berbice river, commencing at a paal about 100 roods above the Hourakabra creek.	830	1 year from 25.9.13.	25.9.13.

No.	Name.	Locality.	Date of Issue.	Date of Expiry.

PERMISSIONS UNDER CLAUSE 50.

ESSEQUIBO.

214	J. E. Clementson, on behalf of James Winter.	To collect any gums other than balata, rubber or substances of a like nature on Balata Collecting Licences A1486-A1491, situate on the Mazaruni river.	26.9.13.	31.3.14.

PERMISSIONS UNDER CLAUSE 65.

ESSEQUIBO.

1209	T. Major, J. N. Brotherson and N. Venture.	To occupy ½ acre of Crown land at Perseverance Hill, right bank Sir Walter creek, Aranka creek, left bank Cuyuni river, for business purposes.	9.9 13.	31.3.14.
1210	R. Schomburgh ...	To occupy 1 acre of Crown land at Kumaka Camp, Issenero back, left bank Mazaruni river, for business purposes.	,,	,,
1211	Joseph Phang ...	To cut scattered cedar and letter-wood trees on the Whanamaparu creek, Barima river, commencing 1½ miles from the mouth of the creek, extending upwards to the Wayamuparu creek, with a depth inwards of about ½ mile on both banks of the creek.	11.9.13.	,,
1212	Do. ...	To cut scattered cedar trees on the Barima river, extending from Goring Falls to the mouth of the Rocky river, with a depth inwards on both banks of the river of about ½ mile.	,,	,,
1213	Do. ...	To cut scattered cedar trees on Wayamaka creek, Barima river, extending upwards from a point 1½ miles up the creek to its source, with a depth inwards on both banks of the creek of about ½ mile.	,,	,,
1214	Do. ...	To cut scattered cedar trees on the Torwarri creek, Barima river, extending upwards from a point 1½ miles up the Torwarri creek to its source, with a depth inwards on both banks of the creek of about 1 mile.	,,	,,
1215	Wm. Adonis ...	To occupy ½ acre of Crown land on the left side of the trail on the right bank of the Aranka creek, about 1 mile in from Pigeon Island Landing, Cuyuni river, next to Permission No. 1204, held by S. Li and E. W. Medas.	16.9.13.	,,

BERBICE.

1216	B. Freso ...	To reap provisions illegally cultivated outside the boundaries of Grant No. 4659, held by E. Freso, right bank Canje creek, about 250 roods below Banim creek. (Covering Permission).	16.9.13.	31.3.14.
1217	J. Caesar ...	To reap provisions illegally cultivated on Crown land on the left bank Canje creek, about 200 roods below a point opposite Grant No. 5199 held by Richard Bess. (Covering Permission).	,,	,,
1218	Abary Plantation, Ltd.	To collect tacouba wood in the Abary creek, from Gocool's Grant to Zion.	,,	,,

No.	Name.	Locality.	Acres.	Term.	Date.

RENEWALS.

WOOD-CUTTING LICENCES.

DEMERARA.

A 443	Edward S. Sill ...	Left bank Waratilla creek, right bank Kamuni creek, left bank Demerara river.	994	1 year to 26.8.14.	4.9.13.
A 529	Joseph Chetty ...	Left bank Butenabo creek, left bank Mahaicony creek.	141	1 year to 26.7.14.	9.9.13.

Digitized by Google

No.	Name.	Locality.	Acres.	Term.	Date.

RENEWALS.

WOOD-CUTTING LICENCES.

DEMERARA.

A 518	D. V. Gronigen	Both banks Tambuleru creek, left bank Kuruabaru creek, right bank Demerara river.	103	1 year to 3.9.14.	10.9.13.
A 514	J. W. Lewis ..	Right bank Haimaruni creek, right bank Demerara river.	391	1 year to 30.7.14.	12.9.13.
A 400	G. A. Binning ...	Right bank Ite creek, right bank Kuruabaru creek, right bank Demerara river.	184	1 year to 20.4.14.	11.6.13.
A 419	W. R. S. Seon ...	Right bank Kuruabaru creek, right bank Demerara river.	1430	1 year to 17.7.14.	26.9.13.

ESSEQUIBO.

A 359	T. Jason ...	Left bank Cartwright creek, right bank Macouria creek, right bank Essequibo river.	117	1 year to 23.6.14.	12.9.13.
A 574	J. Backer ...	Right bank Kamahonie creek, right bank Essequibo river.	318	1 year to 9.9.14.	26.9.13.

No.	Name.	Locality.	Term.	Date.

RENEWALS.

PERMISSIONS UNDER CLAUSE 65.

ESSEQUIBO.

1084	L. A. Schoodt ...	To occupy ½ acre of Crown land at Pigeon Island Landing, Cuyuni river, opposite Anaripa Itabu.	1 year to 31.3.14.	22.9.13.
1030	Public Trustee, representing the Amsterdam Balata Coy.	To occupy 5 acres of Crown land on the right bank of the Essequibo river, at Ipagni Inlet.	,,	26.9.13.
1130	M. J. de Freitas ...	To occupy ½ acre of Crown land at Upper Creek Landing, near Charity creek, left bank Isseneroo creek, left bank Mazaruni river.	,,	30.9.13.

PERMISSIONS UNDER CLAUSE 67 (2).

215	Gamett & Coy., Ltd ...	To occupy a tract of Crown land not exceeding 5 acres on the right bank of the Rupununi river, about 8 miles above its mouth.	2 years to 25.5.14.	9.9.13.
212	D. Gonsalves ...	To occupy a tract of Crown land not exceeding 5 acres on the right bank Wikky creek, right bank Berbice river, between Pln. Goedland and Bonia Banaam creek.	1 year to 20.3.14.	19.9.13.

EXTENSIONS.

PERMISSIONS UNDER CLAUSE 65.

BERBICE.

1164	W. de Jonge ...	To reap provisions illegally cultivated on Plantation Guness, left bank Canje creek.	6 months to 31.3.14.	27.9.13.
1165	B. Caesar	Do. do do. do. ...	,,	,,
1166	George Caesar	Do. do. do. d. ...	,,	,,
1167	H. Bakker ..	To reap provisions illegally cultivated on Plantation Hainaut, left bank Canje creek.	,,	,,
1168	F. de Jonge ...	To reap provisions illegally cultivated on Plantation Guness, left bank Canje creek.	,,	,,
1169	E. de Jonge ...	To reap provisions illegally cultivated on Plantation Hainaut, left bank Canje creek.	,,	,,
1170	F. Beresford ...	To reap provisions illegally cultivated on Plantation Guness, left bank Canje creek.	,,	,,
1171	J. Mars ..	To reap povisions illegally cultivated on Plantation Hainaut, left bank Canje creek.	,,	,,
1172	M. Mentor ..	To reap provisions illegally cultivated on Plantation Guness, left bank Canje creek.	,,	,,

Digitized by Google

Transferrer.	Transferee.	No. and Description of Licences.	Date.

TRANSFERS.

LICENCES OF OCCUPANCY.

J. J. Rodriques ..	Estate of M. D'Abreu, deceased.	Licence No, A181, to occupy 137½ square roods on the right bank of the Pomeroon river, about 100 roods below the Aripiaka creek, being the Government Reserve in front of Grant No. 3165.	4.9.13.
Commissioner of Lands and Mines.	Colonial Bank ..	Licence No. A161, to occupy 5,108 acres in rear of Plantation Windsor Castle, Hampton Court, Devonshire Castle, and Walton Hall, Essequibo coast.	5.9.13.

WOOD-CUTTING LICENCES.

A. S. De Souza ...	Pimenta & D'Oliveira...	Licence No. A596, to cut wood on 410 acres, right bank Pokerero creek, right bank Kamuni creek, left bank Demerara river, commencing at a tree blazed "J. B. S.," on the right bank of the Pokerero creek, about 200 roods above Boat creek.	5.9.13.
J. D'A. Serrao ...	R. S. Delgado ...	Licence No. A200, to cut wood on 260 acres on the right bank Big Wineperu creek, left bank Demerara river.	16.9.13.
A. de Nieuerkerk ...	G. A. Binning ...	Licence No. A400, to cut wood on 184 acres on the right bank Ite creek, right bank Kuruabaru creek, right bank Demerara river.	19.9.13.

BALATA LICENCES.

D. Young, Rubber Estates (B.G.) Limited.	Consolidated Rubber & Balata Estates, Ltd.	Licence No. A416. to collect balata on the left bank of the Barima river, from Whanna creek to a point 4 miles above.	6.9.13.
do. ...	do. ...	Licence No. A417, to collect balata on the left bank of the Barima river, from 4 to 8 miles above the Whanna creek.	,,
do. ...	do. ...	Licence No. A418, to collect balata on the left bank of the Barima river, from 8 to 12 miles above the Whanna creek.	,,
do. ...	do. ...	Licence No. A419, to collect balata on the left bank of the Barima river, from 12 to 16 miles above the Whanna creek.	,,
do. ...	do. ...	Licence No. A420, to collect balata on left bank of the Rarima river, from 16 to 20 miles above the Whanna creek.	,,
do. ...	do. ...	Licence No. A421, to collect balata on the left bank of the Barima river, from 20 to 24 miles above the Whanna creek.	,,
do. ...	do. ...	Licence No. A422, to collect balata on the left bank of the Barima river, from 24 to 28 miles above the Whanna creek.	,,
do. ...	do. ...	Licence No. A423, to collect balata on the left bank of the Barima river, from 28 to 32 miles above the Whanna creek.	,,
do. ...	do. ...	Licence No. A424, to collect balata on the left bank of the Barima river, from 32 miles above the Whanna creek to the source of the Barima river.	,,
Demerara Rubber Co., Limited.	Demerara and Coverden Produce Company, Limited.	Licence o. A1193, to collect balata on the left bank of the Essequibo river, in rear of a tract from King William IV. Cataract to 10 miles upwards.	12.9.13.
do. ...	do. ...	Licence No A1194, to collect balata on the left bank of the Essequibo river, in rear of a tract from 10 to 20 miles above King William IV. Cataract.	,,
do. ...	do. ...	Licence No A1195, to collect balata on the left bank of the Essequibo river, from King William IV. Cataract to a point 10 miles above.	,,
		a on the left bank of 20 miles above King	,,
		a on the left bank of 30 miles above King	,,
		a on the left bank of 40 miles above King	,,
		a on the left bank of creek to a point 4	,,
		a on the left bank of miles above Marupa	,,
		a on the left bank of miles above Marupa	,,

Digitized by Google

TRANSFERER.	TRANSFERREE.	NO. AND DESCRIPTION OF LICENCE.	DATE.

TRANSFERS.

BALATA LICENCES.

Demerara Rubber Coy., Limited.	Demerara and Coverden Produce Company, Limited.	Licence No. A1202, to collect balata on the left bank of the Cuyuni river, from 12 to 16 miles above Marupa creek.	12.9.13.
do.	do.	Licence No. A1203, to collect balata on the left bank of the Cuyuni river, from 16 to 20 miles above Marupa creek.	,,
do.	do.	Licence No. A1204, to collect balata on the left bank of the Cuyuni river, from 20 to 24 miles above Marupa creek.	,,
do.	do.	Licence No. A1205, to collect balata on the left bank of the Cuyuni river, from 24 to 28 miles above Marupa creek.	,,
do.	do.	Licence No. A1206, to collect balata on the left bank of the Cuyuni river, from 28 to 32 miles above Marupa creek.	,,
do.	do.	Licence No. A1207, to collect balata on the left bank of the Cuyuni river, from 32 to 36 miles above Marupa creek	,,
do.	do.	Licence No. A1208, to collect balata on the left bank of the Cuyuni river, from 36 to 40 miles above Marupa creek.	,,
do.	do.	Licence No. A1209, to collect balata on the right bank of the Cuyuni river, from Oko creek to 4 miles below.	,,
do.	do.	Licence No. A1261, to collect balata on the left bank of the Mahaica creek, from the Maduni creek to the upper junction of the Itabu and Mahaica creek.	,,
do.	do.	Licence No. A1268, to collect balata on the right bank of the Demerara river, between Kumaru and Bamia creeks.	,,
do.	do.	Licence No. A1273, to collect balata on the left bank of the Demerara river, between Miberu and Haima creeks.	,,
do.	do.	Licence No. A1274, to collect balata on the left bank of the Demerara river, between Kamuni and Miberu creeks.	,,
do.	do.	Licence No. A1282, to collect balata on the left bank of the Mazaruni river, from Morabisi creek to 4 miles west.	,,
do.	do.	Licence No. A1283, to collect balata on the left bank of the Mazaruni river, from 4 to 8 miles west of Morabisi creek.	,,
do.	do.	Licence No. A1284, to collect balata on the left bank of the Mazaruni river, from 8 to 12 miles west of Morabisi creek.	,,
do.	do.	Licence No. A1285, to collect balata on the left bank of the Mazaruni river, from 12 to 16 miles west of Morabisi creek.	,,
do.	do.	Licence No. A1286, to collect balata on the left bank of the Mazaruni river, from 16 to 20 miles west of Morabisi creek.	,,
do.	do.	Licence No. A1287, to collect balata on the left bank of the Mazaruni river, from 20 to 24 miles west of Morabisi creek.	,,
do.	do.	Licence No. A1288, to collect balata on the left bank of the Mazaruni river, from 24 miles west of Morabisi creek up to Rumong-Rumong creek.	,,

PERMISSIONS UNDER CLAUSE 65.

C. Vieira	Minnehaha Development Coy., Limited.	Permission No. 1040, to occupy Lot No. 4 at Tumatumari, right bank Potaro river.	12.9.13.
do.	do.	Permission No. 1041, to occupy Lot No. 5 at Tumatumari, right bank Potaro river.	,,

No.	NAME.	LOCALITY.	ACRES.	DATE.

CANCELLATIONS.

LICENCES OF OCCUPANCY.

1710	M. E. Gifken	Right bank Pomeroon river, commencing at the upper side-line of a tract formerly occupied by L. E. Campbell.	25	2.9.13.
A 209	Proprietors of Plantation Ruby.	Right bank Essequibo river, commencing at a paal on the western side-line dam of Plantation Ruby, 932 roods from the centre of the public road.	54.45	19.9.13.

Digitized by Google

Harrison, Government Surveyor, dated 8th December, 1892, and deposited in the Registrar's Office on the 16th October, 1893,—to and in favour of Emily Sarah Swyer, Superior for the time being of the Sisters of Mercy in charge of the Convents of Mercy at Morawhanna, in the North West District and at Santa Rosa in the Pomeroon District, in the county of Essequebo, and her Successors in Office.

21. By the Colony of British Guiana, TRANSPORT of *firstly*, cultivation lots numbers 274 (two hundred and seventy-four), section A, 273 (two hundred and seventy-three) and 274 (two hundred and seventy-four), section B, parts of Plantation Triumph, situate on the east sea coast of the county of Demerara and colony of British Guiana, said lots being laid down and defined on a plan of portion of the said plantation by L. M. Nightingale, Government Surveyor, dated 20th March, 1911, and deposited in the Registrar's Office on the 11th July, 1912; and *secondly*, house lot number 135 (one hundred and thirty-five) on the western half of Plantation Triumph, said lots being laid down and defined on a plan of a portion of the said plantation by Edward Chalmers, Sworn Land Surveyor, dated 1st September, 1875, and deposited in the Registrar's Office on the 22nd February, 1876,—to and in favour of Najawah, M.B.R : 266 of 1872, residing at Plantation Triumph.

22. By the Colony of British Guiana, TRANSPORT of cultivation lot number 174 (one hundred and seventy-four), section A, part of Plantation Triumph, situate on the east sea coast of the county of Demerara and colony of British Guiana, said lot being laid down and defined on a plan of portion of the said plantation by L. M. Nightingale, Government Surveyor, dated 20th March, 1911, and deposited in the Registrar's Office on the 11th July, 1912,—to and in favour of Jiana, No. 94,622, ex *Moy*, 1902, a single female East Indian immigrant, residing at Plantation Mon Repos.

23. By the Colony of British Guiana, TRANSPORT of cultivation lot number 102 (one hundred and two)), section A, part of Plantation Triumph, situate on the east sea coast of the county of Demerara and colony British Guiana, said lot being laid down and defined on a plan of portion of the said plantation by L. M. Nightingale, Government Surveyor, dated 20th March, 1911, and deposited in the Registrar's Office on the 11th of July, 1912,—to and in favour of Jowahir, No. 87,196, ex *Mersey*, 1900, a male East Indian immigrant, residing at Plantation Triumph.

24. By the Colony of British Guiana, TRANSPORT of cultivation lots numbers 140 (one hundred and forty), 145 (one hundred and forty-five), 147 (one hundred and forty-seven) and 148 (one hundred and forty-eight), section A, parts of Plantation Triumph, situate on the east sea coast of the county of Demerara and colony of British Guiana, said lots being laid down and defined on a plan of portion of the said plantation by L. M. Nightingale, Government Surveyor, dated 20th March, 1911, and deposited in the Registrar's Office on the 11th July, 1912,—to and in favour of Kesri, No. 12,423, ex *North*, 1882, a male East Indian immigrant, residing at Plantation Triumph.

Registrar's Office of British Guiana, Georgetown, Demerary, this 17th day of October, 1913.

B. S. NEWSAM,
Acting Registrar.

County of Berbice.

15TH NOVEMBER, 1913.

[FIRST PUBLICATION.]

THE following TRANSPORTS and MORTGAGES are intended to be passed before one of Their Honours the Judges of the Supreme Court of British Guiana on any day after Saturday, the 15th day of November, 1913, which such Judge shall be pleased to appoint, viz.:—

1. By Nassibun, female, No. 4,3659, ex *The Bruce*, 1890, singlewoman, of St. Ann Street, New Amsterdam, Berbice, in her quality as sole legatee under the last will and testament of Nundlall, male, No. 258, ex *Racehorse*, 1867, deceased, TRANSPORT of an undivided half of the northern half of the back half of lot number 53 (fifty-three), situate in that part of the town of New Amsterdam called Stanley-Town, bounded on the east by the back dam trench, west by the public middle road trench, north by lot number 52 (fifty-two), and south by the southern half of the said back half of lot number 53 (fifty-three), no building thereon,—to and in favour of Sookraj, male, No. 192,822, ex *Ganges*, 1906, of Plantation Kendalls (lot No. 19), east sea coast, Berbice.

2. By Benjamin Quinton, of No. 78 Village, Corentyne Coast, Berbice, TRANSPORT of a tract of land, situate, lying and being on the left bank of the Corentyne river, opposite Querriman Island and beginning at the lower paal of a tract of Crown land formerly licensed to D. J. Reid, extending thence in façade N. 44° 12' W. (magnetic) 100 roods by a mean depth of S. 45° 48' W. (magnetic) 300 roods in the county of Berbice and colony of British Guiana, and containing 100 acres as shown on a diagram by C. Wilgress Anderson, Government Surveyor, dated the 7th day of July, 1899, subject to the terms and conditions of the Grant No. 2,099, of the said tract of land issued to said Benjamin Quinton on the 18th October, 1899,—to and in favour of Oozeer, male No. 3,692, ex *Sir Henry Lawrence*, 1873, for an undivided $\frac{1}{10}$th; Basarat, male, No. 72,305, ex *Lena*, 1895, for an undivided $\frac{1}{10}$th; Rambaran, male, native of the colony, for an undivided $\frac{1}{10}$th; Dookny, female, native of the colony, single woman, for an undivided $\frac{2}{25}$th; Solhaman, male, ex *Forth*, 1899, for an undivided $\frac{1}{10}$th; Russulbaccus, male, No. 38,999, ex *Brenda*, 1888, for an undivided $\frac{1}{10}$th; Jiblol, male, No. 25,814, ex *Lightning*, 1879, for an undivided $\frac{1}{4}$th; Santi, male, ex *Malha*, for an undivided $\frac{1}{4}$th; and Ramjankhan, male, native of this colony, for an undivided $\frac{1}{4}$th of the said tract of land, and all residing at No. 79 Village, Corentyne Coast, Berbice.

3. By the Official Receiver of British Guiana, acting under the provisions of section 5 (a) of Ordinance No. 24 of 1905, as representing the estate of Mohamedaly, male Indian immigrant, No. 256, *Rohilla*, 1880, deceased, TRANSPORT of the northern half of the northern half of a tract of land, situate, lying and being on the left bank of the Berbice river, beginning immediately below a tract purchased by Rhughabeer, and extending thence downward in façade W. 21° 24' east 50 roods by a mean depth N. 68° 36' W. of 300 roods and containing 50 acres as shown on a diagram by Mr. F. U. Tonchin, acting Government Surveyor, dated 5th day of May, 1900, subject to the terms and conditions of the Grant of the said tract of land,—to and in favour of Jokhoo, male Indian immigrant, No. 101,038, ex *Clyde*, 1906, of Plantation Ma Retraite, Berbice River.

4. By Diasingh, male East Indian, No. 69,369, ex *Aroca*, 1895, of Golden Fleece, West Coast, Berbice, TRANSPORT of lots five (5) and six (6), being parts of the lot of land situate on the west sea coast of the county of Berbice, containing 500 acres cited on the chart of La D, named Golden Fleece, the said lots 5 and 6 being laid down and defined on a plan of 44 lots of land laid out on Plantation Golden Fleece, situate on the west coast of Berbice surveyed for D. A. Peters, by Ewald C. H. Klautky, Sworn Land Surveyor, dated 12th March, 1906, and deposited in the Registrar's Office of British Guiana, in the county of Demerary, on the 31st July, 1906, save and except such portions of a strip of land measuring 100 feet (English) in width running through the said lots 5 and 6, on which the lines of the Demerara Railway Company are laid and which is at present enclosed by wire fences as transported to the Demerara Railway Company on the 4th day of October, 1900, and save and except so much of the said lots numbers 5 and 6 as passes through a piece of land 58 roods in façade from east to west and 28 roods in depth from north to south containing 5 acres, 124 square roods (more or less) bounded on the east by the east side-line dam of the said Plantation Golden Fleece, on the south by the said strip of land transported to the Demerara Railway Company together with the right to the owners of the said piece of land to use of the windward dam for ingress and egress, no building thereon, to and in favour of Nundlol, B.R. 42-76 of Floris, East Coast, Demerara.

5. By the Official Receiver of British Guiana as Assignee of the property of William Ching, Insolvent, TRANSPORT of sub-lot B, part of a piece of land part of Plantation Adelphi, situate on the right bank of the Canje Creek, in the county of Berbice, and colony of British Guiana, the said piece of land being laid down and defined on a diagram by the Sworn Land Surveyor William Chalmers, dated Berbice, 5th January, 1872, and deposited in the Registrar's Office of Berbice, on the 8th day of January, 1872, as lot number fourteen (14), with the buildings and erections on said sub-lot, the said sub-lot B being a sub-division of the said lot number fourteen (14), as laid down and defined on a diagram of the said lot number fourteen (14) made by E. C. H. Klautky, Sworn Land Surveyor, bearing date 13th October, 1906, and deposited in the Registrar's Office, New Amsterdam, Berbice, on the 12th November, 1909,—to and in favour of Ruth Lee Shee, widow, of Adelphi Village, Canje, Berbice.

6. By Candido Tello, of Rose Hall Village Corentyne, in the county of Berbice, as father and natural guardian of his minor children Cyril Tello, Rupert Tello and Eric Tello, hereto duly authorized by order of His Honour Sir Thomas Crossley Rayner, Chief Justice of British Guiana, dated the 28th day of April, 1913, a FIRST MORTGAGE on sub-lot A. of

Digitized by Google

house lot number 29, situate on the south of the public road, in the Rose Hall Village, in the county of Berbice, the said lot and sub-lot being laid down and defined on a plan of the Rose Hall Village, made by E. C. H. Klautky, Sworn Land Surveyor, bearing date September, 1911, and having been approved of by the Local Government Board on the 15th day of May, 1912, under the provisions of section 27 of Ordinance No. 13 of 1907, and duly deposited in the Office of the Registrar of British Guiana at New Amsterdam on the 10th day of July, 1912, and all the buildings and erections thereon,—to and in favour of The British Guiana Building Society, Limited, of lots No. 1, 2 and, High Street, Georgetown.

Registrar's Office of British Guiana, New Amsterdam, Berbice, this 31st day of October, 1913.

B. S. NEWSAM,
Acting Registrar.

Execution Sales.

BY THE REGISTRAR.

Counties of Demerary & Essequebo.

[FIRST PUBLICATION.]

PURSUANT to an Order granted by His Honour Albert Earnshaw, acting Chief Justice of British Guiana, bearing date 4th September, 1913, on the petition of Sina Ann Roberts, an inhabitant of the county of Demerary and colony of British Guiana, plaintiff:—

I, the undersigned, Registrar of British Guiana, or my lawful deputy, will expose for sale to the highest bidder, in the presence of a Sworn Clerk or Assistant Sworn Clerk, at the Victoria Law Courts, in the city of Georgetown, on Monday, the 17th day of November, 1913, at 12 o'clock, noon:—

In behalf of the abovenamed petitioner *versus* Alexander Chester, defendant:—*Firstly*, one undivided third part or share of and into lot 16, situate at Supply Village, formerly called Veereniging, East Coast, Demerara, without the buildings and erections thereon; and *secondly*, one undivided third part or share of and into lot 59, situate at Mahaica Village, East Coast, Demerara, with one undivided third part or share of and into the buildings and erections, thereon, save and except one building thereon used as a butcher's shop, the property of one Granville, and save and except the lease therefor, also save and except the dwelling-house situate on the said lot 59, Mahaica, left by Napoleon Chester, in his last will and testament dated 22nd October, 1880, and deposited in the Registrar's Office of British Guiana the 15th May, 1882, to Louisa Hubbard, born Chester, the wife of Sholto Hubbard.

Payment must be made as follows:—One hundred dollars and under, Cash; exceeding $100 the purchaser or purchasers shall, unless they pay the purchase money at the time of sale, forthwith deposit with the Marshal 25 per cent. of the purchase money and shall, if the purchase money does not exceed the sum of $500, pay the balance by three equal instalments, from the day of sale, with interest at the rate of six per cent. per annum, at the expiration of one, two and three months, respectively, and if the purchase money exceeds the sum of $500, he shall pay such balance with such interest by three equal instalments at the expiration of two, four and six months, respectively.

In the event of the purchaser making any default in payment of any of the instalments, the amount of the deposit shall be forfeited and the property may, after being re-advertised, be put up for sale at auction and sold.

Registrar's Office of British Guiana, Georgetown, Demerary, this 31st day of October, 1913.

B. S. NEWSAM,
Acting Registrar.

Counties of Demerary & Essequebo.

[SECOND PUBLICATION.]

PURSUANT to writs of execution in the matters following:—

I, the undersigned Registrar of British Guiana, or my lawful deputy, will expose for sale to the highest bidder, in presence of a Sworn Clerk or Assistant Sworn Clerk, at lot 23, Lombard Street, in the city of Georgetown, on Tuesday, the 11th day of November, 1913, at 12 o'clock, noon:—

1. In behalf of Santos, De Cairos & Co., Ltd., plaintiffs, *versus* A. Koolhaas, defendant:—The stock-in-trade, glass and show cases of the business carried on by A. Koolhaas, at lot 23, Lombard Street, in the city of Georgetown, as per inventory.

[SECOND PUBLICATION.]

I, the undersigned Registrar of British Guiana, or my lawful deputy, will expose for sale to the highest bidder, in the presence of a Sworn Clerk or Assistant Sworn Clerk, at Lot 9, Corner of Camp and Church Streets, in the city of Georgetown, on Tuesday, the 11th day of November, 1913, at 1.30 o'clock, p.m.:—

2. In behalf of Francis De Souza D'Agrella, plaintiff, *versus* N. H. Gaskin, defendant:—The stock-in-trade of the drug-shop carried on at lot 9, Church and Camp Streets, Georgetown, Demerara, with all appurtenances, medical and surgical appliances with the counters, shelves and fixtures thereon, as per inventory.

[SECOND PUBLICATION.]

PURSUANT to an order granted by His Honour Albert Earnshaw, acting Chief Justice of British Guiana, bearing date 6th day of October, 1913, on the petition of Shivsanker, of De Hoop, Mahaica, East Coast, Demerary, plaintiff:—

I, the undersigned Registrar of British Guiana, or my lawful deputy, will expose for sale to the highest bidder, in presence of a Sworn Clerk or Assistant Sworn Clerk, at the Victoria Law Courts, in the city of Georgetown, on Monday, the 10th day of November, 1913, at 12 o'clock, noon:—

3. In behalf of the abovenamed petitioner, *versus* Rampersaud, defendant:—A piece of land part of a tract of Crown land, situate, lying and being on the right bank of the Mahaicony Creek commencing 7 roods below the mouth of the Moco-Moco Creek and extending thence upwards in façade S. 20° 15 W' 100 roods by a mean depth S. 69° 45 E' 300 roods in the county of Demerara, colony of British Guiana and containing 100 acres as shewn on a diagram by F. U. Tronchin, acting Government Surveyor, dated 19th March, 1898, and annexed to Grant No. 1,683, the said piece of land hereby levied on having a façade of 15 roods commencing 25 roods from the western extremity of the northern boundary of said grant and extending in a southerly direction by the whole depth of said grant subject to the conditions contained in the said grant.

[SECOND PUBLICATION.]

PURSUANT to an Order granted by His Honour Albert Earnshaw, acting Chief Justice of British Guiana, bearing date 29th September, 1913, on the petition of Nundlal Maradg, of Georgetown, Demerara, British Guiana, plaintiff.

I, the undersigned Registrar of British Guiana, or my lawful deputy, will expose for sale to the highest bidder, in the presence of a Sworn Clerk or Assistant Sworn Clerk, at the Victoria Law Courts, in the city of Georgetown, on Monday, the 10th day of November, 1913, at 12 o'clock, noon:—

4. In behalf of the above-named petitioner *versus* Mabeer, also known as Mahabeer, of Meadow Bank, Demerara, defendant:—Lot number twenty-seven (27), part of 5¼ (five and one-quarter) acres of land part of that part of Plantation Rome and Houston now known as Plantation Houston, situate on the east bank of the River Demerary, in the county of Demerary, in the colony of British Guiana, said lot number twenty-seven (27), being laid down and defined on a diagram of a tract of land known as Meadow Bank, being a portion of the lands of Plantation Rome and Houston by A. S. Jeffrey, Sworn Land Surveyor, dated 17th July, 1879, and deposited in the Registrar's Office of British Guiana on the 14th September, 1880, and all the buildings and erections thereon.

[SECOND PUBLICATION.]

PURSUANT to an Order granted by His Honour Albert Earnshaw, acting Chief Justice of British Guiana, bearing date 13th August, 1913, on the petition of Edmund Ferrier, an inhabitant of the county of Demerary and colony of British Guiana, plaintiff.

I, the undersigned Registrar of British Guiana, or my lawful deputy will expose for sale to the highest bidder, in the presence of a Sworn Clerk or Assistant Sworn Clerk, at the Victoria Law Courts, in the city of Georgetown, on Monday, the 10th day of November, 1913, at 12 o'clock, noon:—

5. In behalf of the above-named petitioner *versus* Annie Dumont, an inhabitant of the county of Demerary and colony of British Guiana, defendant: West half of lot number 119, in Stewartville Village, West Coast, in the county of Demerary, without the buildings thereon.

[SECOND PUBLICATION.]

PURSUANT to writs of execution in the matters following:—

I, the undersgned Reigistrar of British Guiana or my lawful deputy, will expose for sale to the highest bidder, in the presence of a Sworn Clerk or Assistant

Digitized by Google

Sworn Clerk, at the Victoria Law Courts, in the city of Georgetown, on Monday, the 10th day of November, 1913, at 12 o'clock, noon :—

6. In behalf of Booker Brothers, McConnell and Company, Limited, whose duly constituted attorney in this colony is Harry Yardley Delafons, plaintiffs, *versus* J. C. Humphrey, defendant :—An undivided half of the centre or middle third part of lot number 260 (two hundred and sixty), situate in North-Cumingsburg, in the city of Georgetown, in the county of Demerary, with all the buildings and erections thereon.

7. In behalf of the Chairman of the Local Authority of the Danielstown Village District *versus* the proprietor of W½ of E½ lot No. 1, section A, Danielstown, in the Danielstown Village District : West half of east half lot number 1, section A, Danielstown, in the Danielstown Village District, in the county of Essequebo, and colony of British Guiana, with the building thereon, appraised as the property of A. S. Gomes.

8. In behalf of the Chairman of the Local Authority of the Danielstown Village District *versus* the proprietor of lot No. 9, section B, Danielstown, in the Danielstown Village District :—Lot number 9, section B, Danielstown, in the Danielstown Village District, in the county of Essequebo, and colony of British Guiana, with the building thereon, appraised as the property of Joseph Johnson.

9. In behalf of the Chairman of the Local Authority of the Kitty and Alexanderville Country District *versus* the proprietor of E½ lot No. 59, section C, Kitty, in the Kitty and Alexanderville Country District :—East half lot number 59, section C, Kitty, in the Kitty and Alexanderville Country District, in the county of Demerary, and colony of British Guiana, without the building thereon, appraised as the property of J. Pinder.

10. In behalf of the Chairman of the Local Authority of the Kitty and Alexanderville Country District *versus* the proprietor of Lot No. 164, section C, Alexanderville, in the Kitty and Alexanderville Country District :—Lot number 164, section C, Alexanderville, in the Kitty and Alexanderville Country District, in the county of Demerary, and colony of British Guiana, with the buildings thereon, appraised as the property of Dequmba T. Marks.

11. In behalf of the Chairmnn of the Local Authority of the Kitty and Alexanderville Country District *versus* the proprietor of W½ of lot No. 201 and W½ of lot 202, section C, Alexanderville, in the Kitty and Alexanderville Country District :—West quarter of lot number 201 and west quarter of lot number 202, section C, Alexanderville, in the Kitty and Alexanderville Country District, in the county of Demerary, and colony of British Guiana, with the buildings thereon, appraised as the property of Ramotarsing.

All persons having any right, title, interest or claim in and to any of the above properties, and who may have just grounds to oppose the sale thereof, are hereby required to do so in due form of law at the Registrar's Office in Georgetown within fourteen days after the first Saturday's advertisement, setting forth his, her or their reason of opposition in writing, duly signed by a Barrister-at-Law or Solicitor, and thereafter to proceed according to law. Those inclined to purchase will attend at the time and place beforementioned.

Payment must be made as follows:—As regards numbers 1 and 2, Cash, on the knock of the hammer. 3 to 6 (both numbers included)—one hundred dollars and under, Cash; exceeding $100—the purchaser or purchasers shall, unless they pay the purchase money at the time of sale, forthwith deposit with the Marshal 25 per cent. of the purchase money and shall, if the purchase money does not exceed the sum of $500, pay the balance by three equal instalments from the day of sale, with interest at the rate of six per cent. per annum, at the expiration of one, two and three months, respectively, and if the purchase money exceeds the sum of $500, he shall pay such balance with such interest by three equal instalments at the expiration of two, four and six months, respectively, and as regards numbers 7 to 11 (both numbers included) $100 and under, Cash; above that sum one month's credit with interest from the day of sale.

In the event of the purchaser making any default in payment of any of the instalments, the amount of the deposit shall be forfeited and the property may, after being re-advertised, be put up for sale at auction and sold.

Registrar's Office of British Guiana, Georgetown, Demerary, this 24th day of October, 1913.

B. S. NEWSAM,
Acting Registrar.

Counties of Demerary & Essequebo.

[Third Publication.]

PURSUANT to writs of execution in the matters following :—

I, the undersigned Registrar of British Guiana, or my lawful deputy, will expose for sale to the highest bidder in presence of a Sworn Clerk or Assistant Sworn Clerk, at the Victoria Law Courts in the city of Georgetown, on Monday, the 3rd day of November, 1913, at 12 o'clock, noon :—

1. In behalf of Alexander Ramsay, plaintiff, *versus* Claude V. Holder, defendant :—The west half of lot number 37 (thirty-seven), section A, in the village of Fellowship and Den Amstel, West Coast, Demerara, with the buildings and erections thereon.

2. In behalf of Bhowaney Persaud, of Kitty Village, East Coast, Demerary, plaintiff, *versus* Rampersaud, male, B.R., No. 292, of 1870, of Plantation Novar, Mahaicony, defendant :—An undivided third part or share in and to a piece of Crown land held under Grant No. 1,765, situate, lying and being on the left bank of the Mahaicony creek commencing at a point 5 roods above a tract in the occupancy of Bheekum and extending upwards in façade S. 20° W. 100 roods by a mean depth N. 70 W. 300 roods in the county of Demerary and colony of British Guiana and containing 100 acres as shown on a diagram by F. U. Tronchin, acting Government Surveyor, dated 8th day of May, 1897, annexed to Grant No. 1,765, a duplicate of which diagram together with a duplicate of this Grant is deposited in the office of the Government Land Department subject to the conditions of the said Grant.

3. In behalf of the Chairman of the Local Authority of the Clonbrook Country District *versus* the proprietor of S ½ of cultivation lot No. 20, section B, Clonbrook, in the Clonbrook Country District :—South half of cultivation lot number 20, section B, Clonbrook, in the Clonbrook Country District, in the county of Demerary, and colony of British Guiana, no building thereon, appraised as the property of Ambor.

4. In behalf of the Chairman of the Local Authority of the Clonbrook Country District *versus* the proprietor of N ½ of cultivation lot No. 20, section B, Clonbrook, in the Clonbrook Country District :—North half of cultivation lot number 20, section B, Clonbrook, in the Clonbrook Country District, in the county of Demerary, and colony of British Guiana, no building thereon, appraised as the property of Ambor.

5. In behalf of the Chairman of the Local Authority of the Buxton and Friendship Village District *versus* the proprietor of W.C. ¼ of lot No. 69, section A; W.C. ¼ of lot No. 26, section B; W.C. ¼ of lot No. 24, section C; W.C. ¼ of lot No. 25, section E, Friendship, in the Buxton and Friendship Village District :—West centre quarter of lot number 69, section A; west centre quarter of lot number 26, section B; west centre quarter of lot number 24, section C; west centre quarter of lot number 25, section E Friendship, in the Buxton and Friendship Village District, in the county of Demerary, and colony of British, no building thereon, appraised as the property of P. J. Gordon.

6. In behalf of the Chairman of the Local Authority of the Buxton and Friendship Village District *versus* the proprietor of W¼ of lot No. 69, section A; W¼ of lot No. 26, section B; W¼ of lot No. 24, section C; W¼ of lot No. 25, section E, Friendship, in the Buxton and Friendship Village District :—West quarter lot number 69, section A; west quarter lot number 26, section B; west quarter of lot number 24, section C; west quarter lot number 25, section E, Friendship, in the Buxton and Friendship Village District, in the county of Demerary, and colony of British Guiana, no building thereon, appraised as the property of P. J. Gordon.

7. In behalf of the Chairman of the Local Authority of the Buxton and Friendship Village District *versus* the proprietor of E ½ of lot No. 153, section, A; E ½ of lot No. 79, section B; E ½ of lot No. 138, section C; E ½ of lot No. 136, section E, Friendship, in the Buxton and Friendship Village District :—East half of lot number 153, section A; east half of lot number 79, section B; east half of lot number 138, section C; east half of lot number 136, section E, Friendship, in the Buxton and Friendship Village District, in the county of Demerary, and colony of British Guiana, with the buildings thereon, appraised as the property of Jumnadas.

8. In behalf of the Chairman of the Local Authority of the Buxton and Friendship Village District *versus* the proprietor of E ¼ of lot No. 29, section A; E ¼ of lot No. 59, section B; E ¼ of lot No. 51, section C; E ¼ of lot No. 106, section E, Friendship, in the Buxton and Friendship Village District :—East quarter of lot number 29, section A; east quarter of lot number 59, section B; east quarter of lot number 51, section C; east quarter of

Digitized by Google

lot number 109, section E, Friendship, in the Buxton and Friendship Village District, in the county of Demerary, and colony of British Guiana, without the buildings thereon, appraised as the property of Joseph Eleazer.

9. In behalf of the Chairman of the Local Authority of the Buxton and Friendship Village District *versus* the proprietor of C⅓ of lot No. 4, section B; C⅛ of lot No. 83, section A; C⅓ of lot No. 2, section C; C⅛ of lot No. 55, section D; C⅓ of lot No. 2, section E, Buxton, in the Buxton and Friendship Village District:—C. one-third of lot number 4, section B; C. one-third of lot number 83, section A; C. one-third of lot number 2, section C; C⅓ of lot number 55, section D; C. one-third of lot number 2, section E, Buxton, in the Buxton and Friendship Village District, in the county of Demerary and colony of British Guiana, no building thereon, appraised as the property of C. A. Sam.

10. In behalf of the Chairman of the Local Authority of the Buxton and Friendship Village District *versus* the proprietor of W¼ of lot No. 58, section B; W¼ of lot No. 61, section C; W¼ of lot No. 39, section D; W¼ of lot No. 58, section F, Buxton, in the Buxton and Friendship Village District:—West quarter of lot number 58, section B; west quarter of lot number 61, section C, west quarter of lot number 39, section D, west quarter of lot number 58, section F, Buxton, in the Buxton and Friendship Village District, in the county of Demerary and colony of British Guiana, without the buildings thereon, appraised as the property of P. T. Thomas.

11. In behalf of the Chairman of the Local Authority of the Buxton and Friendship Village District *versus* the proprietor of W¼ of lot 109, section B; W¼ of lot No. 120, section A; W¼ of lot No. 89, section C; W¼ of lot No. 71, section D; W¼ of lot No. 87, section F, Buxton, in the Buxton and Friendship Village District:—West quarter of lot number 109, section B; west quarter of lot number 120, section A; west quarter of lot number 89, section C; west quarter of lot number 71, section D; west quarter of lot number 87, section F, Buxton, in the Buxton and Friendship Village District, in the county of Demerary and colony of British Guiana, without the buildings thereon, appraised as the property of Columbus Cuthbert.

12. In behalf of the Chairman of the Local Authority of the Buxton and Friendship Village District *versus* the proprietor of E ¼ of lot No. 101, section B; E ½ of lot No. 115, section A; E ½ of lot No. 95, section E, Buxton, in the Buxton and Friendship Village District:—East quarter of lot number 101, section B; east half of lot number 115, section A; east half of lot number 95, section E, Buxton, in the Buxton and Friendship Village District, in the county of Demerary, and colony of British Guiana, without the buildings thereon, appraised as the property of D. Young.

13. In behalf of the Chairman of the Local Authority of the Stanleytown Village Sanitary District *versus* the proprietor of N ½ of lot No. 14 and N ½ of lot No. 80, section A, Stanleytown, in the Stanleytown Village District:—North half of lot number 14 and North half of lot number 80 Stanleytown, in the Stanleytown Village District, in the county of Demerary, and colony of British Guiana, without the building thereon, appraised as the property of Beekow.

14. In behalf of the Chairman of the Local Authority of the Stanleytown Village District *versus* the proprietor of E ¼ of lot No. 22, section A, Stanleytown, in the Stanleytown Village District:—East quarter of lot number 22, section A, Stanleytown, in the Stanleytown Village District, in the county of Demerary, and colony of British Guiana without the building thereon, appraised as the property of Ben J. Vieira.

15. In behalf of the Chairman of the Local Authority of the Stanleytown Village District *versus* the proprietor of S ½ of lot number 131, section A, Stanleytown, in the Stanleytown Village District:—South half of lot number 131, section A, Stanleytown, in the Stanleytown Village District, in the county of Demerary, and colony of British Guiana, no building thereon, appraised as the property of Nelson Christmas.

16. In behalf of the Chairman of the Local Authority of the Maria Johanna Village District *versus* the proprietor of lot No. 17, Maria Johanna in the Maria Johanna Village District, in the county of Essequebo, and colony of British Guiana, no building thereon, appraised as the property of Jane Harte.

17. In behalf of the Chairman of the Local Authority of the Maria Johanna Village District *versus* the proprietor of lot 98, Maria Johanna, in the Maria Johanna Village District:—Lot number 98, Maria Johanna, in the Maria Johanna Village District, in the county of Essequebo, and colony of British Guiana, no building thereon, appraised as the property of Ramdanny.

18. In behalf of the Chairman of the Local Authority of the Melville and Sans Souci Country District *versus* the proprietor of lots. Nos. 16 and 17, Melville, in the Melvllle and Sans Souci Country District:—Lots numbers 16 and 17, Melville, in the Melville and Sans Souci Country District, in the county of Essequebo and colony of British Guiana, no building thereon, appraised as the property of E. G. Mapp.

19. In behalf of the Chairman of the Local Authority of the Melville and Sans Souci Country District *versus* the proprietor of N½ of lot No 28 and S½ of lot No. 29, Melville, in the Melville and Sans Souci Country District:—North half of lot number 28 and south half lot number 29, Melville, in the Melvlile and Sans Souci Country District, in the county of Essequebo and colony of British Guiana, no building thereon, appraised as the property of Joseph Dunbar.

20. In behalf of the Chairman of the Local Authority of the Melville and Sans Souci Country District *versus* the proprietor of lot No. 15, Melville, in the Melville and Sans Souci Country District:—Lot number 15, Melville, in the Melville and Sans Souci Country District, in the county of Essequebo and colony of British Guiana, no building thereon, appraised as the property of Eliza Sam.

21. In behalf of the Chairman of the Local Authority of the Melville and Sans Souci Country District *versus* the proprietor of E½ of lot No. 5, Sans Souci, in the Sans Souci Country District:—East half of lot number 5, Sans Souci, in the Sans Souci Country District, in the county of Essequebo and colony of British Guiana, no building thereon, appraised as the property of Agganoo.

22. In behalf of the Chairman of the Local Authority of the Melville and Sans Souci Country District *versus* the proprietor of W½ of lot No. 8, Sans Souci, in the Melville and Sans Souci Country District:—West half of lot number 8, Sans Souci, in the Melville and Sans Souci Country District, in the county of Demerary and colony of British Guiana, no building thereon, appraised as the property of Mary Dominique.

23. In behalf of the Chairman of the Local Authority of the Bagotville Village District *versus* the proprietor of N.W. ¼ of lot No. 90, Bagotville, in the Bagotville Village District:—N.W. ¼ of lot number 90, Bagotville, in the Bagotville Village District, in the county of Demerary and colony of British Guiana, no building thereon, appraised as the property of Betsy Williams.

24. In behalf of the Chairman of the Local Authority of the Bagotville Village District *versus* the proprietor of N.W. ¼ of lot No. 79, Bagotville, in the Bagotville Village District:—North west quarter of lot number 79, Bagotville, in the Bagotville Village District, in the county of Demerary, and colony of British Guiana, without the building thereon, appraised as the property of D. C. Cummings.

25. In behalf of the Chairman of the Local Authority of the Bagotville Village District *versus* the proprietor of S.W. ¼ of lot No. 87, Bagotville, in the Bagotville Village District:—South west quarter of lot number 87, Bagotville, in the Bagotville Village District, in the county of Demerary, and colony of British Guiana, no building thereon, appraised as the property of Pomelia George.

26. In behalf of the Chairman of the Local Authority of the Bagotville Village District *versus* the proprietor of E ½ of Lot No. 56, Bagotville, in the Bagotvile Village District:—East half of lot number 56, Bagotville, in the Bagotville Village District, in the county of Demerary, and colony of British Guiana, no building thereon, appraised as the property of H. P. McCurious,

All persons having any right, title, interest or claim in and to any of the above properties, and who may have just grounds to oppose the sale thereof, are hereby required to do so in due form of law at the Registrar's Office in Georgetown, within fourteen days after the first Saturday's advertisement, setting forth his, her or their reasons of opposition in writing, duly signed by a Barrister-at-Law or Solicitor, and thereafter to proceed according to law. Those inclined to purchase will attend at the time and place beforementioned.

Payment must be made as follows as regards Nos. 1 to 2 (both numbers included):—One hundred dollars and under Cash; exceeding $100 the purchaser or purchasers shall, unless they pay the purchase money at the time of sale, forthwith deposit with the Marshal 25 per cent. of the purchase money and shall, if the purchase money does not exceed the sum of $500, pay the balance by three equal instalments, from the day of sale, with interest at the rate of six per cent. per annum, at the expiration of one, two and three months, respectively,

Digitized by Google

and if the purchase money exceeds the sum of $500, he shall pay such balance with such interest by three equal instalments at the expiration of two, four and six months, respectively.

And as regards Nos. 3 to 26 (both numbers included) $100 and under, Cash; above that sum one month's credit with interest from the day of sale.

In the event of the purchaser making any default in payment of any of the instalments, the amount of the deposit shall be forfeited and the property may, after being re-advertised, be put up for sale at auction and sold.

Registrar's Office of British Guiana, Georgetown, Demerary, this 17th day of October, 1913.

B. S. NEWSAM,
Acting Registrar.

County of Berbice.

[THIRD PUBLICATION.]

PURSUANT to writs of execution in the matters following:—

I, the undersigned Registrar of British Guiana, or my lawful deputy will expose for sale to the highest bidder in the presence of a Sworn Clerk, or Assistant Sworn Clerk, at the Court House, New Amsterdam, Berbice, on Thursday, the 6th day of November, 1913, at 12 o'clock, noon:—

In behalf of Mayor and Town Council of New Amsterdam *versus* the proprietor or proprietors, representative or representatives of the under mentioned properties:—

1. Part of the northern back quarter of lot number 13 (thirteen), situate in that part of the Town of New Amsterdam called Smyth Town, bounded on the east by part of said lot the property of the estate of P. H. Dyer, on the west by part of said lot the property of B. M. de Mendonça, on the north by the drain dividing lots numbers 13 (thirteen) and 14 (fourteen), and on the south by the drain running through the centre of said lot number 13 (thirteen), with the buildings and erections thereon, appraised as the property of John A. Hinds.

2. Part of the southern front quarter of lot number 19 (nineteen), situate in that part of the Town of New Amsterdam called Smyth Town, bounded on the east by part of said lot the property of Pinkey Stanley, on the west by the trench along the Strand, on the north by the drain along the street running through the centre of said lot number 19 (nineteen), and on the south by the drain dividing lots numbers 19 (nineteen) and 20 (twenty) with the buildings and erections thereon,—appraised as the property of Francis A. Samuels.

In behalf of the Chairman of the Local Authority of the Gibraltar, Courtland, number 1 (one) and number 0 (nought) Country District *versus* the proprietor or proprietors, representative or representatives of the undermentioned properties:—

3. Building lot number 27 (twenty-seven), Garden Ground, lot number 27 (twenty-seven) and Provision lot number 27 (twenty-seven), all in Plantation Courtland in the Gibraltar, Courtland, number 1 (one), and number 0 (nought) Country District, in the county of Berbice and colony of British Guiana, no building thereon,—appraised as the property of the heirs of Samuel Prince, deceased.

4. Building lot number 30 (thirty), the south ½ (half) of Building lots numbers 40 (forty) and 41 (forty-one), Garden Ground, lots numbers 3 (three), 15 (fifteen), 18 (eighteen), 37 (thirty-seven), 39 (thirty-nine), 40 (forty) and 41 (forty-one), and the south ½ (half) of the north ½ (half) of lot number 23 (twenty-three), and Provision lot number 40 (forty), all in Plantation Courtland, in the Gibraltar, Courtland, number 1 (one), and 0 (nought) Country District, in the county of Berbice, and colony of British Guiana, no building thereon,—appraised as the property of the heirs of Michael Innis, deceased.

5. In behalf of the Chairman of the Local Authority of the Fyrish Country District *versus* the proprietor of the undermentioned property:—

Building lot number 5 (five) b, in section E and F, in the eastern half of the Fyrish Country District, in the county of Berbice, and colony of British Guiana, no building thereon,—appraised as the property of Samaroo.

All persons having any right, title, interest or claim in and to any of the above properties, and who may have just grounds to oppose the sale thereof, are hereby required to do so in due form of law at the Registrar's Office in New Amsterdam, Berbice, within fourteen days after the first Saturday's advertisement, setting forth his, her, or their reasons of opposition in writing duly signed by a Barrister-at-Law or Solicitor, and thereafter to proceed according to law. Those inclined to purchase will attend at the time and place beforementioned.

Payment must be made as follows:—One hundred dollars and under, Cash; above that sum, one month's credit with interest from the day of sale.

Registrar's Office of British Guiana, New Amsterdam, Berbice, this 17th day of October, 1913.

B. S. NEWSAM,
Acting Registrar.

Lands and Mines Notices.

Under Crown Lands Regulations.

AMENDED NOTICE.

NOTICE is hereby given that in accordance with the provision of section 10 of Ordinance No. 4 of 1884, I, or some person duly authorised by me in writing, will, at 12, noon, on Monday, the 10th November, 1913, at the Office of the Department of Lands and Mines at New Amsterdam, sell publicly for cash to the highest bidder, one boat "Iona" (without tent) condemned by Board of Survey and ordered to be sold.

Terms of Sale:—Cash, with 2 per cent. auction dues.

The boat can be inspected at any time previous to the sale on application to the Land Officer at New Amsterdam.

FRANK FOWLER,
Commissioner of Lands and Mines.

Department of Lands and Mines,
Georgetown, Demerara,
25th October, 1913.

DEPARTMENT OF LANDS & MINES,
GEORGETOWN, DEMERARA,
[3.] 18th October, 1913.

NOTICE is hereby given, for general information, that the following applications to transfer the undermentioned tracts of Crown Land made under the Crown Lands Regulations, 1910, have been lodged with the Commissioner of Lands and Mines, viz.:—

TRANSFERS—PART I.

HOMESTEAD GRANTS.

BY JOHANNA ALLEN TO AND IN FAVOUR OF KEMA, M., NO. 16,028, EX "ROHILLA," 1883.

The right, title and interest in and to Homestead Grant No. 4940, for 5 acres of Crown land, situate on the left bank of the Pomeroon River, commencing at a paal about 290 roods below a point opposite Jacklo creek, at the lower boundary of 5 acres granted to H. Jones, No. 4531, subject to the conditions attached to the said Grant No. 4940.

LICENCES OF OCCUPANCY.

BY DEMERARA DEVELOPMENT CO., LLD., (IN LIQUIDATION) TO AGATASH ESTATES, LTD.

The right, title and interest in and to Lease No. A 314, for 600 acres of Crown land, situate on the left bank of the Essequibo River, near Agatash, commencing at an iron paal marking the upper boundary of Grant No. 4231, subject to the conditions of the said Lease No. A 314.

BALATA LICENCES.

BY J. A. VEERASAWMY TO AND IN FAVOUR OF EVAN WONG.

The right, title and interest in and to Licence No. A 1243, to collect balata on the left bank of the Essequibo River, between Weri-Werikuru and Manakabra creeks, subject to the conditions attached to the said Licence No. A 1243.

All persons having any right, title, or claim in and to any of the aforementioned tracts of Crown land, and who may have just grounds to oppose the transferring thereof, are hereby required to do so in due form at the Office of the Department of Lands and Mines, at the Victoria Law Courts, in the City of Georgetown, at any time during office hours, on any day within

Digitized by Google

twenty-one days from the date of this advertisement, setting forth his, her, or their reasons of opposition in writing duly signed.

FRANK FOWLER,
Commissioner of Lands and Mines.

Under the Mining Regulations.

APPLICATIONS FOR LICENCES.

DEPARTMENT OF LANDS & MINES,
GEORGETOWN, DEMERARA.

[1.] 1st November, 1913.

IN accordance with Clause 11 of the Mining Regulations, 1905:

Notice is hereby given that the following applications for Claim Licences have been lodged with the Commissioner at the Office of the Department of Lands and Mines:—

DISTRICT NO. 3.

TO SEARCH FOR PRECIOUS STONES.

BY ROBERT SCHOMBURGK.

1,500 x 800 feet of Crown land, Manicole Creek, Tributary Granite, Creek, Carimouraparu Creek, Left Bank, Issencroo, Left Bank, Mazaruni.
Distance of claim to river or creek landing—About 6 miles.
Nearest claim holder—Hounibal, Hunte & Coelho.

TO MINE FOR GOLD.

DISTRICT NO. 2.

BY SAMUEL DUNCAN GRANT.

1,500 x 800 feet of Crown land, B. G. Creek, Right Bank, Omai Creek, Left Bank, Essequibo River.
Distance of claim to river or creek landing—About 5 miles.
Nearest claim holder—Nil.
1,500 x 800 feet of Crown land, Penny Money Bank, Right Bank, B. G. Creek, Right Bank, Omai Creek, Left Bank, Essequibo River.
Distance of claim to river or creek landing—About 5 miles.
Nearest claim holder—Nil.

BY SAMUEL JAMES BEATON, GLEAN DE CASTRO AND ROBERT GRIFFITH.

1,500 x 800 feet of Crown land, B. G. Creek, Right Bank, Omai, Left Bank, Essequibo River.
Distance of claim to river or creek landing—5 miles.
Nearest claim holder—Nil.

DISTRICT NO. 3.

BY AUGUSTUS MILLER & SARAH MILLER.

1,500 x 800 feet of Crown land, Saint John Creek, Right Bank, Ohio, Left Bank, Caburi, Right Bank, Mazaruni.
Distance of claim to river or creek landing—3 miles.
Nearest claim holder—Evan Wong.
1,500 x 800 feet of Crown land, Success Creek, Right Bank, Ohio, Left Bank, Caburi, Right Bank, Mazaruni.
Distance of claim to river or creek landing—1 mile.
Nearest claim holder—Evan Wong.

DISTRICT NO. 4.

BY GEORGE PARRIS.

1,500 x 800 feet of Crown land, Aranka Flat, Left Bank, Cuyuni.
Distance of claim to river or creek landing—14 miles.
Nearest claim holder—Austin, Holder & Richardson.

BY JOSEPH SMITH & JOSEPH WILLIAMS.

1,500 x 800 feet of Crown land, Aranka Flat, Left Bank, Cuyuni.
Distance of claim to river or creek landing—About 11 miles.
Nearest claim holder—N. Clarke & M. Rodrigues.

BY A. C. MENDES, JULIA PEREIRA & F. R. D'AGUIAR CONSTITUTING THE AMELIA SYNDICATE.

1,500 x 800 feet of Crown land, Maria Eva Hill, part of Residence Hill between Millionaire and Sir Walter Creeks, Left Bank, Aranka, Left Bank, Cuyuni.
Distance of claim to river or creek landing—About 12 miles.
Nearest claim holder—E. W. Medas.

BY TROYTAN PHILLIPS & SAMUEL LI.

1,500 x 800 feet of Crown land, Hill No. 4, Left Bank, Trial, Left Bank, Determination, Left Bank, Aranka, Right Bank, Cuyuni.
Distance of claim to river or creek landing—About 11 miles.
Nearest claim holder—J. Archer & S. Yhapp.
1,500 x 800 feet of Crown land, Hill No. 5, Left Bank, Determination Creek, Right Bank, Sir Walter Creek, Left Bank, Aranka, Left Bank, Cuyuni.
Distance of claim to river or creek landing—About 11 miles.
Nearest claim holder—E. W. Medas.
1,500 x 800 feet of Crown land, Hill No. 1, Right Bank, Powis Creek, Left Bank, Aranka Creek, Left Bank, Cuyuni River.
Distance of claim to river or creek landing—About 11 miles.
Nearest claim holder—E. W. Medas.
1,500 x 800 feet of Crown land, Hill No. 2, Left Bank, Powis Creek, Left Bank, Aranka Creek, Left Bank, Cuyuni.
Distance of claim to river or creek landing—About 11 miles.
Nearest claim holder—E. W. Medas.
1,500 x 800 feet of Crown land, Hill No. 3, Left Bank, Trial Creek, Right Bank, Powis Creek, Left Bank, Aranka Creek, Left Bank, Cuyuni.
Distance of claim to river or creek landing—About 11 miles.
Nearest claim holder—Archer & Yhapp.
1,500 x 800 feet of Crown land, Hill No. 6, Right Bank, Determination Creek, Left Bank, Charity Creek, Left Bank, Aranka Creek, Left Bank, Cuyuni.
Distance of claim to river or creek landing—About 11 miles.
Nearest claim holder—Marian Adonis.

BY PERCY ALEXANDER TAPPIN & GARIEL HUGH.

1,500 x 800 feet of Crown land, Alice Creek, Right Bank, Aikawong Creek, Right Bank, Cuyuni.
Distance of claim to river or creek landing—2 miles.
Nearest claim holder—M. De Freitas.
1,500 x 800 feet of Crown land, Iris Creek, Right Bank, Aikawong Creek, Right Bank, Cuyuni.
Distance of claim to river or creek landing—2 miles.
Nearest claim holder—M. De Freitas.
1,500 x 800 feet of Crown land, Powis Creek, Right Bank, Aikawong Creek, Right Bank, Cuyuni.
Distance of claim to creek river or landing—2 miles.
Nearest claim holder—M. De Freitas.
1,500 x 800 feet of Crown land, Turtle Creek, Right Bank, Aikawong Creek, Right Bank, Cuyuni.
Distance of claim to river or creek landing—About 2 miles.
Nearest claim holder—M. De Freitas.

All persons having any right, title, interest or claim in and to any of the abovementioned tracts of Crown Land and who may have just grounds to oppose the granting thereof, are hereby required to do so in due form at the Office of the Department of Lands and Mines, in the City of Georgetown, within the time specified by the Regulations, setting forth his, her, or their reasons of opposition in writing, duly signed.

FRANK FOWLER,
Commissioner of Lands and Mines.

CLAIM LICENCES ABANDONED.

[1.] 1st November, 1913.

NOTICE is hereby given in accordance with Clause 18 (5) of the Mining Regulations, 1905, that the undermentioned Claims for which the Claim Licence Fees have not been paid, are declared abandoned.

FRANK FOWLER,
Commissioner of Lands and Mines.

DISTRICT. NO 2.

TO MINE FOR GOLD.

BY THE MINNEHAHA DEVELOPMENT CO., LTD.

1,500 x 800 feet of Crown land, Eagle Hill, Left Bank, Minnehaha, Konawarook.
Distance of claim to river or creek landing—16½ miles.
Nearest claim holder—Ho-a-Shoo, Ltd.

DISTRICT NO. 3.

BY FRED A. HOPE, JOHN SAVORY & DUNDEE DAVIDSON.

1,500 x 500 feet of Crown land, Baboon Creek, Left Bank, Ohio, Left Bank, Caburi, Right Bank, Mazaruni.
Distance of claim to river or creek landing—About 8 miles.
Nearest claim holder—Nil.

DISTRICT NO. 4.

BY DANIEL AUSTIN, ALBERT HOLDER & WILLIAM RICHARDSON.

1,500 x 800 feet of Crown land, Aranka Left Bank, Cuyuni.
Distance of claim to river or creek landing—12 miles.
Nearest claim holder—Sir Walter Syndicate.

Digitized by Google

BY THOMAS ALEXANDER STOWE & FUNG-TEEN-YONG.

1,500 x 500 feet of Crown land, Mahawa Creek, Left Bank, Cuyuni River.
Distance of claim to river or creek landing—About 8 miles.
Nearest claim holder—R. D. Fields.

BY WILLIAM NICHOLS.

1,500 x 800 feet of Crown land, Tiger Creek, Right Bank, Aranka, Left Bank, Cuyuni River.
Distance of claim to river or creek landing—About 9 miles.
Nearest claim holder—Trenton Philips.
1,500 x 800 feet of Crown land, Tiger Creek, Right Bank, Aranka, Left Bank, Cuyuni River.
Distance of claim to river or creek landing—About 7 miles.
Nearest claim holder—Trenton Phillips.
1,500 x 800 feet of Crown land, Tiger Creek, Right Bank, Aranka, Left Bank, Cuyuni.
Distance of claim to river or creek landing—About 9 miles.
Nearest claim holder—Trenton Phillips.

BY A. RODNEY & J. WADDELL.

1,500 x 800 feet of Crown land, Fish Creek, Right Bank, Crab Creek, Left Bank, Lady Walter, Left Bank, Cuyuni.
Distance of claim to river or creek landing—15 miles.
Nearest claim holder—A. Hutson.
1,500 x 800 feet of Crown land, Ruby Creek, Right Bank, Crab Creek, Left Bank, Lady Walter, Left Bank, Cuynni.
Distance of claim to river or creek landing—15 miles.
Nearest claim holder—A. Hutson.
1,500 x 800 feet of Crown land, Lilian Creek, Right Bank, Crab Creek, Left Bank, Lady Walter, Cuyuni.
Distance of claim to river or creek landing—15 miles.
Nearest claim holder—A. Hutson.
1,500 x 800 feet of Crown land, Crab Creek, Left Bank, Lady Walter, Left Bank, Cuyuni.
Distance of claim to river or creek landing—15 miles.
Nearest claim holder—A. Hutson.
1,500 x 800 feet of Crown land, In Time Creek, Right Bank, Crab Creek, Left Bank, Lady Walter, Left Bank, Cuyuni.
Distance of claim to river or creek landing—15 miles.
Nearest claim hoider—A. Hutson.
1,500 x 800 feet of Crown land, Crab Creek, Left Bank, Lady Walter, Left Bank, Cuyuni.
Distance of claim to river or creek landing—15 miles.
Nearest claim holder—A. Hut on.

BY THOMAS A. BLAIR & THEODOSIUS GLASGOW.

1,500 x 800 feet of Crown land, Perseverance Creek, Left Bank, Lady Walter, Left Bank, Cuyuni.
Distance of claim to river or creek landing—15 miles.
Nearest claim holder—Alfred Griffith.
1,500 x 800 feet of Crown land, Crab Creek, Left Bank, Lady Walter, Left Bank, Cuyuni.
Distance of claim to river or creek landing—15 miles.
Nearest claim holder—A. Hutson.

BY MABEL MURRELL.

1,500 x 800 feet of Crown land, Aranka creek, Left Bank, Cuyuni.
Distance of claim to river or creek landing—10 miles.
Nearest claim holder—Josiah H. Thibou.

BY JOSIAH HARTWELL THIBOU.

1,500 x 800 feet of Crown land, Aranka, Left Bank, Cuyuni.
Distance of claim to river or creek landing—About 10 miles.
Nearest claim holder—Thomas Jacobs.
BY THOMAS ALEXANDER STOWE & FUNG-TEEN-YONG.
1,500 x 500 feet of Crown land, Mahawa creek, Left Bank, Cuyuni.
Distance of claim to river or creek landing—About 8 miles.
Nearest claim holder—R. D. Fields.

[1.] 31st October, 1913.

NOTICE is hereby given, for general information, that the following application for a Claim Licence which was advertised in the *Official Gazettes* of the 13th, 20th and 27th September, 1913, is disallowed, the land having been previously located by Josephus Headley under Prospecting Licence No. B 234 and Claim Licence No. B 2495 issued therefor.

FRANK FOWLER,
Commissioner of Lands and Mines.

APPLICATIONS FOR LICENCES.

DEPARTMENT OF LANDS AND MINES,

GEORGETOWN, DEMERARA,
[2.] 25th October, 1913.

IN accordance with Clause 11 of the Mining Regulations, 1905:

Notice is hereby given that the following applications for Claim Licences have been lodged with the Commissioner at the Office of the Department of Lands and Mines.

TO MINE FOR GOLD.

DISTRICT NO. 2.

BY JAMESON WILGRESS ALBERT.

1,500 x 800 feet of Crown land, Right Bank, Conawak Creek, Right Bank, Potaro.
Distance of claim to river or creek landing—About 7 miles.
Nearest claim holder - Weeks.

DISTRICT NO. 3.

BY PETER SOLOMON, JOSEPH AUGUST & WM. AUGUST.

1,500 x 800 feet of Crown land, Elizabeth, Right Bank, Ohio, Left Bank, Caburi.
Distance of claim to river or creek landing—About 13 miles.
Nearest claim holder—J. C. Collymore & H. Codrington.

DISTRICT NO. 4.

BY THOMAS MASBEIN & EDWARD ARCHER.

1,500 x 500 feet of Crown land, Trial Creek, Tributary to Schonoven, Left Bank, Essequebo River.
Distance of claim to river or creek landing—About 8 miles.
Nearest claim holder—Nil.

BY SAMUEL AUSTIN, GEORGE BENNETT & WILLIAM AUSTIN.

1,500 x 800 feet of Crown land, Sybill Fiat, Blackwater Creek, Itabo, Aranka, Cuyuni.
Distance of claim to river or creek landing—About 14 miles.
Nearest claim holder—L. Jacob.

DISTRICT NO. 5.

BY JOHN WONG & JOSEPH ALLEN.

1,500 x 800 feet of Crown land, Expectation, Star Creek, Right Bank, Butterfly, Left Bank, Anabisi, Left Bank, Barima.
Distance of claim to river or creek landing—12 miles.
Nearest claim holder—J. Chue & J. Innis.
1,500 x 800 feet of Crown land, Perseverance, Left Bank, Butterfly Creek, Left Bank, Anabisi, Barima.
Distance of claim to river or creek landing—10 miles.
Nearest claim holder—J. Chue & J. Innis.
1,500 x 800 feet of Crown land, Venus Creek, No. 1, Left Bank, Barima.
Distance of claim to river or creek landing—16 miles.
Nearest claim holder—Nil.
1,500 x 800 feet of Crown land, Venus Creek, No. 2, Left Bank, Barima.
Distance of claim to river or creek landing—16 miles.
Nearest claim holder—Nil.
1,500 x 800 feet of Crown land, Venus Creek, No. 3, Left Bank, Barima.
Distance of claim to river or creek landing—
Nearest claim holder—Nil.

BY ISAAC PATTERSON & ORMOND FITZ BARROW.

1,500 x 800 feet of Crown land, D'Abreu Creek, Left Bank, Chinese Creek.
Distance of claim to river or creek landing—About 1 mile.
Nearest claim holder—Ho-a-Shoo, Ltd.

BY THOMAS CORNELIUS ALVES & CLOTHILDA ISABELLA LEUNG.

1,500 x 800 feet of Crown land, Excelsior No. 4, Left Bank, White Creek, Left Bank, Anabisi, Right Bank, Kaituma, Left Bank, Barima.
Distance of claim to river or creek landing—About 6 miles.
Nearest claim holder—Nil.
1,500 x 800 feet of Crown land, Excelsior, No. 3, Left Bank, White Creek, Left Bank, Anabisi, Right Bank Kaituma, Left Bank, Barima.
Distance of claim to river or creek landing—About 6 miles.
Nearest claim holder—Nil.
1,500 x 800 feet of Crown land, Excelsior No. 2, Left Bank, White Creek, Left Bank, Anabisi, Right Bank, Kaituma, Left Bank, Barima.
Distance of claim from river or creek landing—About 6 miles.
Nearestclaim holder—Nil.
1,500 x 800 feet of Crown land, Excelsior No. 1, Left Bank, White Creek, Left Bank, Anabisi, Right Bank, Kaituma, Left Bank, Barima.

Digitized by Google

Distance of claim to river or creek landing—About 6 miles.
Nearest claim holder—Nil.
By JOHN AUGUSTUS FERREIRA & LOUISA AGATHA MURRAY LEUNG.
1,500 x 800 feet of Crown land, Trinity, Left Bank, In Sun Bird Creek, Left Bank, Butterfly Creek, Left Bank, Anabisi, Left Bank, Barima.
Distance of claim to river or creek landing—16 miles.
Nearest claim holder—Joseph Chu & H. Inniss.

All persons having any right, title and interest in and to the abovementioned tracts of Crown Land, and who may have just grounds to oppose the granting thereof, are hereby required to do so in due form at the Office of the Department of Lands and Mines, in the City of Georgetown, within the time specified by the Regulations, setting forth his, her or their reasons of opposition in writing, duly signed.

FRANK FOWLER,
Commissioner of Lands and Mines.

TRANSFERS OF CLAIMS.

[2.] 25th October, 1913.

IN accordance with Clause 44 (2) of the Mining Regulations, 1905:

Notice is hereby given that the following Notice of intended Transfer of right, title and interest in and to the undermentioned Claim Licences have been received by the Commissioner of Lands and Mines:—

DISTRICT NO. 2.

By FREDERICK WILLIAM HUTSON TO AND IN FAVOUR OF THE MINNEHAHA DEVELOPMENT COY., LIMITED.
All of his right, title and interest in and to Claim Licence No. A 448 situate Right Bank, Carty, Right Bank, Mahdia Potaro.

DISTRICT NO. 3.

By ALBERT DANIELS TO AND IN FAVOUR OF JOSEPH MOFFATT.
All of his right, title and interest in and to Claim Licence B 2,219 Arawak, Matope, Cuyuni.

All persons having any right, title, interest or claim in and to the abovementioned Claim Licences, and who may have just grounds to oppose the transfers thereof, are hereby required to do so in due form at the Office of the Department of Lands and Mines, in the City of Georgetown, within the time specified by the Regulations, setting forth his, her or their reasons of opposition in writing, duly signed.

FRANK FOWLER,
Commissioner of Lands and Mines.

APPLICATIONS FOR LICENCES

DEPARTMENT OF LANDS & MINES,
GEORGETOWN, DEMERARA,

[3.] 18th October, 1913

IN accordance with Clause 11 of the Mining Regulations, 1905:

Notice is hereby given that the following applications for Claim Licences have been lodged with the Commissioner at the Office of the Department of Lands and Mines:—

TO SEARCH FOR PRECIOUS STONES.

DISTRICT NO. 3.

By THOMAS DE CHALUS & WM. HENDERSON.
1,500 x 800 feet of Crown land, Granite, Right Bank, Monkey Creek, Putareng, Left Bank, Mazaruni River.
Distance of claim to river or creek landing—About 12 miles from Issenero Falls Landing.
Nearest claim holder—Thos. De Chalus & Wm. Henderson.
1,500 x 800 feet of Crown land, Deer, Left Bank, Monkey Creek, Left Bank, Putareng, Mazaruni.
Distance of claim to river or creek landing—About 12 miles from Issenero Falls Landing.
Nearest claim holder—Thos. De Chalus & Henderson.

By CEDRIC SMITH.
1,500 x 800 feet of Crown land, Determination Creek, Left Bank, Marudi, Right Bank, In Time, Left Bank, Issenero, Left Bank, Mazaruni River.
Distance of claim to river or creek landing—About 18 miles from Issenero Falls Landing.
Nearest claim holder—Carter & Williams.

TO MINE FOR GOLD.

DISTRICT NO. 2.

By JOSEPH WEEKS.
1,500 x 800 feet of Crown land, Chance Creek, Konawak, Potaro.
Distance of claim to river or creek landing—About 10 miles.
Nearest claim holder—J. W. Albert.

By JAMES HOWELL.
1,500 x 800 feet of Crown land, Special Hill No. 3, Left Bank, Konawak Creek, Potaro.
Distance of claim from river or creek landing—About 15 miles.
Nearest claim holder—E. Stewart & Jane Howell.

DISTRICT NO. 3.

By JOSEPH ADOLPHUS YONG.
1,500 x 800 feet of Crown land, Sans Souci, Right Bank, Ohio, Right Bank, Kaburi, Right Bank, Mazaruni.
Distance of claim to river or creek landing—About 8 miles.
Nearest claim holder—John Alleyne & Jos. A. Yong.

By CHARLES STEPHEN SOLOMON.
1,800 x 500 feet of Crown land, Perseverance Hill, Left Bank, Camp Creek, Left Bank, Ohio, Kaburi, Right Bank, Mazaruni.
Distance of claim to river or creek landing—5 miles.
Nearest claim holder—J. A. White & E. N. Phipps.

DISTRICT NO. 4.

By A. HUTSON.
1,500 x 800 feet of Crown land, Crab Creek, Left Bank, Sir Walter, Aranka, Cuyuni.
Distance of claim from river or creek landing—About 17 miles.
Nearest claim holder—Griffith, Ferdinand & Chan-a-Sing.
1,500 x 800 feet of Crown land, Hymarally, Left Bank, Lady Walter, Right Bank, Aranka, Cuyuni.
Distance of claim to river or creek landing—About 18 miles.
Nearest claim holder—Griffith, Ferdinand & Chan-a-Sing.

By JANE MOORE & RACHAEL DANIEL.
1,500 x 800 feet of Crown land, Monkey Creek, Left Bank, Lady Walter, Right Bank, Aranka, Cuyuni River.
Distance of claim to river or creek landing—About 15 miles.
Nearest claim holder—J. Duncan.

By CHAS. DAVILAR.
1,500 x 800 feet of Crown land In Time Creek, Right Bank, Sir Walter, Left Bank, Aranka, Cuyuni.
Distance of claim to river or creek landing—About 9 miles.
Nearest claim holder—E. W. Medas.

By T. MAJOR, JAS. N. BROTHERSON & N. VENTURE.
1,500 x 800 feet of Crown land, Venus Hill, Right Bank, Powis, Left Bank, Trial, Right Bank, Sir Walter, Left Bank, Aranka, Cuyuni River.
Distance of claim to river or creek landing—At or about 12 miles.
Nearest claim holder—E. W. Medas.

By JONAS GREY A. B. SAMPSON & J. S. MEERTENS,
1,500 x 800 feet of Crown land, Akaiwong Creek, Right Bank, Cuyuni.
Distance of claim to river or creek landing—About 2 miles.
Nearest claim holder—J. Christmas, J. Holliday and Sardine.
1,500 x 800 feet of Crown land, Akaiwong Creek, Right Bank, Cuyuni.
Distance of claim to river or creek landing—About 2 miles.
Nearest claim holder—J. Christmas, J. Holliday and Sardine.
1,500 x 800 feet Crown land, Akaiwong Creek, Right Bank, Cuyuni.
Distance of claim to river or creek landing—About 2 miles.
Nearest claim holder—J. Christmas, J. Holliday and Sardine.

By JOSE GONSALVES.
1,500 x 800 feet of Crown land, Determination, Right Bank, Aranka, Cuyuni.
Distance of claim to river or creek landing—10 miles.
Nearest claim holder—A. F. Barnard.

DISTRICT NO. 5.

By J. R. THOMAS.
1,500 x 800 feet of Crown land, Perseverance Creek, Right Bank, Iroma, Left Bank, Cuyuni.
Distance of claim to river or creek landing—35 miles.
Nearest claim holder—E. A. Allicock.

Digitized by Google

By William Cornelius Kewley.

1,500 x 800 feet of Crown land, Chance, Left Bank, Hope Creek, Left Bank, White, Left Bank, Anabisci, Right Bank, Kaituma River.
Distance of claim to river or creek landing—1½ hours.
Nearest claim holder—B. Y. Small.

All persons having any right, title and interest in and to the abovementioned tracts of Crown Land, and who may have just grounds to oppose the granting thereof, are hereby required to do so in due form at the Office of the Department of Lands and Mines, in the City of Georgetown, within the time specified by the Regulations, setting forth his, her, or their reasons of opposition in writing, duly signed.

FRANK FOWLER,
Commissioner of Lands and Mines.

CLAIM LICENCES ABANDONED.

[3.] 18th October, 1913.

NOTICE is hereby given in accordance with Clause 18 (5) of the Mining Regulations, 1905, that the undermentioned Claims for which the Claim Licence Fees have not been paid, are declared abandoned.

FRANK FOWLER,
Commissioner of Lands and Mines

TO MINE FOR GOLD.

DISTRICT NO. 2.

By F. A. Gibbons.

1,500 x 800 feet of Crown land, Amatak No. 2, Right Bank, Potaro.
Distance of claim to river or creek landing—¼ mile
Nearest claim holder—P. W. Morley.
1,500 x 800 feet of Crown land, Ewang, Left Bank, Potaro.
Distance of claim to river or creek landing.—½ mile.
Nearest claim holder—M. Cipieo.

DISTRICT NO. 3.

By John Eleazer Francis.

1,500 x 800 feet of Crown, Powis Creek, Tributary Marabunta, Tributary Ebini, Right Bank, Mazaruni.
Distance of claim to river or creek landing—13 miles.
Nearest claim holder—C. B. Niles.
1,500 x 800 feet of Crown land, Perseverance, Left Bank, Tributary to Ebini, Tributary to Mazaruni, Right Bank.
Distance of claim to river or creek landing—About 13 miles.
Nearest claim holder—C. B. Niles.

By Caleb Headley.

1,500 x 800 feet of Crown land, Lady Smith Creek, Right Bank, Ohio, Left Bank, Caburi, Right Bank, Mazaruni River.
Distance of claim to river or creek landing 3½ miles.
Nearest claim holder—Evan Wong.
1,500 x 800 feet of Crown land, Hoorie Creek, Right Bank, Ohio, Left Bank, Caburi, Right Bank, Mazaruni River.
Distance of claim to river or creek landing—3½ miles.
Nearest claim holder—Evan Wong.
1,500 x 800 feet of Crown land, Bee Creek, Right Bank, Ohio Left Bank, Caburi, Right Bank, Mazaruni River.
Distance of claim to river or creek landing—3 miles.
Nearest claim holder—Collymore & Carrington.

By Margaret Downer.

1,500 x 800 feet of Crown land, Marabunta Creek, Right Bank, Ohio, Left Bank, Kaburi, Right Bank, Mazaruni River.
Distance of claim to river or creek landing—About 5 miles.
Nearest claim holde —E. Wong.
1,500 x 800 feet of Crown land, Labba Creek, Right Bank, Ohio, Left Bank, Kaburi, Right Bank, Mazaruni River.
Distance of claim to river or creek landing—About 5 miles.
Nearest claim holder—E. Wong.
1,500 x 800 feet Crown land, Biscuit Creek, Right Bank, Ohio, Left Bank, Kaburi, Right Bank Mazaruni River.
Distance of claim to river or creek landing—About 5 miles.
Nearest claim holder—M. Malouf.
1,500 x 800 feet of Crown land, Dinner Creek, Right Bank, Ohio, Left Bank, Kaburi, Right Bank, Mazaruni River.
Distance of claim to river or creek landiug—About 5 miles.
Nearest claim holder—E. Wong.

By Ewing Sampson & Thos. Adolphus Alliocck.

1,500 x 800 feet of Crown land, Turtle Creek, Left Bank, Kaburi, Right Bank, Mazaruni River.
Distance of claim to river or creek landing—About 20 miles.
Nearest claim holder—Nil.

DISTRICT NO. 4.

By Hubert Percival Le Gay & George Chong.

1,500 x 800 feet of Crown land, In Time Creek, Right Bank, Aranka, Left Bank, Cuyuni River.
Distance of claim to river or creek landing—About 14 miles.
Nearest claim holder—Phillips & Li.

LIST of Tablets issued to Claim-holders during the month of September, 1913.

FRANK FOWLER,
Commissioner of Lands and Mines.
Department of Lands and Mines,
18th October, 1913.

Date of Issue, 1913.	No. of Tablet.	Corresponding No. of Claim Licence.	Mining District.	Name of Claim-Holder.
Sept. 2	3689	B 2474	4	S. Brown, J. Pollydore and J. Daniel.
,, 2	3690	B 2618	4	J. B. Shaw & Cyprion Thompson.
,, 4	3691	B 2127	2	I. E. H. Chin.
,, 9	3692	B 2445	3	A. F. Da Silva.
,, 10	3693	B 2434	4	Chas. Davillar.
,, 10	3694	B 2602	4	do.
,, 15	3695	B 2622	3	James Wilson.
,, 15	3696	B 2329	3	do.
,, 16	3697	B 2630	4	D. Austin, A. Holder and W. Richardson.
,, 16	3698	B 2631	4	do.
,, 18	3699	B 2288	3	Joseph Henry Muller.
,, 22	3700	B 2486	2	P. Jarad and D. Philander.
,, 22	3701	B 2584	2	P. W. Morley.
,, 22	3702	B 2585	2	do.
,, 22	3703	B 2586	2	do.
,, 22	3704	B 2587	2	do.
,, 22	3705	B 2588	2	do.
,, 22	3706	B 2589	2	do.
,, 22	3707	B 2590	2	do.
,, 22	3708	B 2591	2	do.
,, 22	3709	B 2592	2	do.
,, 22	3710	B 2593	2	do.
,, 22	3711	B 2594	2	do.
,, 22	3712	B 2595	2	do.
,, 23	3713	B 2619	4	Emanuel Roach.
,, 24	3714	B 2362	2	J. C. Wilkinson.
,, 24	3715	B 2363	4	do.
,, 24	3716	B 2463	4	Manoel Vieira
,, 24	3717	B 2464	4	do.
,, 24	3718	B 2465	4	do.
,, 24	3719	B 2466	4	F. Daniel and M. Vieira.
,, 24	3720	B 2507	4	J. N. Small and J. G. Vieira.
,, 24	3721	B 2520	4	do.
,, 24	3722	B 2521	4	J. C. Wilkinson.
,, 24	3723	B 2544	4	Manoel Vieira.
,, 24	3724	B 2545	4	do.
,, 24	3725	B 2546	4	do.
,, 24	3726	B 2547	4	do.
,, 24	3727	B 2548	4	do.
,, 24	3728	B 2549	4	do.
,, 26	3729	B 2471	4	J. E. Grainger and G. King
,, 29	3730	B 2470	4	Sarah Douglas.
,, 29	3731	B 2617	4	George Parris.
,, 29	3732	B 2399	5	Cyril Farnum
,, 29	3733	B 2400	5	do.
,, 29	3734	B 2402	5	do.
,, 29	3735	B 2563	5	do.

Digitized by Google

DEPARTMENT OF LANDS AND MINES,

GEORGETOWN, DEMERARA,
15th October, 1913.

RETURN of Grants, Licences, etc., issued, renewed, transferred and cancelled during the month of September, 1913.

FRANK FOWLER,
Commissioner of Lands and Mines.

No.	NAME.	LOCALITY.	ACRES.	DATE.
		GRANTS BY PURCHASE.		
		DEMERARA.		
5548	Amachellum Nadarr, M., No. 27385. ex "Bayard," 1885.	Left bank Abary creek, commencing at a paal about 60 roods below Tiger Bird creek.	5	2.9.13.
5549	Ramkali, F., No 57979, ex "Grecian," 1892.	Left bank Abary creek, commencing at a paal about 75 roods below Tiger Bird creek.	5	"
5550	Sewbarn, M., No. 593, "S" register 1872.	Left bank Abary creek, commencing at a paal about 90 roods below Tiger Bird creek.	5	"
5551	Gungadhur, M., No. 18522, ex "British Peer," 1884.	Left bank Abary creek, commencing at a paal about 369 roods above a point opposite the Bush Lot Water Service Canal.	5	"
5552	Mohabir, M., B.R., No. 406 of 1887.	Left bank Abary creek, commencing at a paal about 589 roods above a point opposite the Bush Lot Water Service Canal.	5	"
5553	Somwaru, M., No. 308 of 1872.	Left bank Abary creek, commencing at a paal about 620 roods above a point opposite the Bush Lot Water Service Canal.	5	"
5554	Chandi, M., No. 71804, ex "Elbe," 1895.	Right bank Mahaicony creek, commencing at a paal at the back boundary of Grant No. 3303, at a point 18.5 roods from the south eastern boundary.	6.50	"
5555	Lalgi Garain M., No. 41974, ex "Sheila," 1889.	Right bank Mahaicony creek, commencing at a paal at the south eastern boundary of Grant No. 3303.	12.50	"
5568	J. John ...	Left bank Mahaicony creek, at Gordon Table, commencing at a paal about 4 miles above Kokerite creek, and below a Homestead Grant of 5 acres surveyed for B. Bacchus. (Absolute Grant, in lieu of Homestand Grant No. 3334.)	5	16.9.13.
5570	Ramessur, M., No. 318, ex "Linguist," 1875.	Left bank Abary creek, commencing at a paal about 335 roods below a point opposite the Bush Lot Water Service Canal.	5	29.9.13.
5571	Salaroo, M., No. 365, ex "Ganges," 1895.	Left bank Abary creek, commencing at a paal about 356 roods below a point opposite the Bush Lot Water Service Canal.	5	"
5572	Joy Patea, F., B.R., No. 11 of 1871.	Left bank Abary creek, commencing at a paal about 377 roods below a point opposite the Bush Lot Water Service Canal.	5	"
5573	Deby, M., No. 218, ex "St. Kilda." 1871.	Left bank Abary creek, commencing at a paal about 398 roods below a point opposite the Bush Lot Water Service Canal.	5	"
5574	Moobthy, F., No. 317, ex "Linguist," 1875.	Left bank Abary creek, commencing at a paal about 419 roods below a point opposite the Bush Lot Water Service Canal.	5	"
5575	Raghunandan, M., B. R., No. 830 of 1887.	Left bank Abary creek, commencing at a paal about 604 roods above a point opposite the Bush Lot Water Service Canal.	5	"
5576	Newazi, M., No. 47705, ex "Avoca," 1890.	Left bank Abary creek, commencing at a paal about 635 roods above a point opposite the Bush Lot Water Service Canal.	5	"
5577	Awatar, M., No. 32063, ex "Bruce," 1886.	Left bank Abary creek, commencing at a paal about 652 roods above a point opposite the Bush Lot Water Service Canal.	5	"
5578	Mangri, F., No. 278 of 1880.	Left bank Abary creek, commencing at a paal about 669 roods above a point opposite the Bush Lot Water Service Canal.	5	"
5579	Nageswar, M., No. 76900, ex "Lena," 1897.	Left bank Abary creek, commencing at a paal about 686 roods above a point opposite the Bush Lot Water Service Canal.	5	"
5580	Lutchmin, F., No. 619 of 1887.	Left bank Abary creek, commencing at a paal about 709 roods above a point opposite the Bush Lot Water Service Canal.	5	"
5581	Chhukun, M., No. 11777, ex "Ellora," 1881.	Left bank Abary creek, commencing at a paal about 724 roods above a point opposite the Bush Lot Water Service Canal.	5	"

Digitized by Google

No.	Name.	Locality.	Acres.	Date.

GRANTS BY PURCHASE.

DEMERARA.

5582	D. F. Wallerson ...	Left bank Abary creek, commencing at a paal about 20 roods above Manjapo creek.	5	29.9.13.
5583	Bhoolai, M., No. 68695, ex "Avon," 1894.	Left bank Mahaicony creek, commencing at a paal about 135 roods below a point opposite Pine Ground Little creek, and about 100 roods below Grant No. 3254.	25	"
5584	Sookdan, R. of D., M., No. 52249, ex "Jura," 1891.	Left bank Mahaicony creek, commencing at a paal about 185 roods below a point opposite Pine Ground Little creek, and about 150 roods below Grant No. 3254.	25	"
5585	Basmathia, R. of D.F., No. 51876, ex "Jura," 1891.	Left bank Mahaicony creek, commencing at a paal about 215 roods below a point opposite Pine Ground Little creek, and about 180 roods below Grant No. 3254.	20	"
5586	Muneswar, M., No. 100115, ex "Rhone," 1905.	Right bank Mahaicony creek, commencing at a paal at the back line of Grant No. 3303, 12.5 roods, from the south eastern boundary.	6	"
5587	Ramluckhun, M., R. of D., No. 48, ex "Casual," 1907.	Left bank Mahaicony creek, commencing at a paal about 170 roods below the mouth of the Kokerite creek, and 25 roods below Grant No. 3274.	25	"
5588	Jowahir, M., No. 60680, ex "Jura," 1893.	Right bank Mahaicony creek, commencing at a paal about 180 roods above Yarou creek, denoting the north eastern boundary of Grant No. 3270.	15	"
5589	George Jones ...	Left bank Mahaicony creek, commencing at a paal about 325 roods below Kamaduni creek.	5	"
5590	Kanchun, M., No. 52602, ex "Ganges," 1891.	Right bank Mahaica creek, commencing at a paal marking the upper boundary of Grant No. 3486.	25	"
5591	Lakhia, F., No. 82233, ex "Mersey," 1899.	Left bank Mahaica creek, commencing at a paal on the upper side line of Grant No. 2606.	25	"
5592	Durga, M., No. 70548, ex "Bann," 1895,	Left bank Mahaica creek, commencing at a paal 25 roods above the upper side line of Grant No. 2606.	25	"
5593	William Chaw ...	Left bank Demerara river, being Lot No. 8 at Plantation Hermansteyn.	4.94	"
5594	Richard Green ...	Left bank Demerara river, being Lot No. 9 at Plantation Hermansteyn.	4.94	"
5595	Fred Johnson ...	Left bank Demerara river, being Lot No. 10 at Plantation Hermansteyn.	4.94	"

ESSEQUIBO.

5569	John Garraway ...	Left bank Mazaruni river, being Lot No. 19 at Hororabo, commencing at a paal about 75 roods above Kuma-Kuma creek, and on the upper boundary of a tract surveyed for T. Frotz. (Absolute Grant, in lieu of Homestead Grant No. 3379.)	17	16.9.13.
5596	Peter H. Cozier ...	Eastern side of Fort Island, Essequibo river, being Lot No. 29.	.33	29.9.13.
5597	C. Humphrey ...	Lot No. 73, Second Avenue, Bartica ..	.25	"
5598	Sarah Parris ...	" 37, Third Avenue, Bartica ..	.25	"
5599	J. London ...	" 45, do. do. ...	.25	"
5600	L. A. Robinson	Right bank Waini river, commencing at a paal about 140 roods below a point opposite the Barama river, and 1 rood above a tract of 25 acres, surveyed for L. A. Robinson.	25	"
5601	J. A. Ferreira	Left bank Waini river, commencing at a paal about 32 miles above the mouth of the Waini river, next above Grant No 3831.	25	"

BERBICE.

5556	J. A. Fawkes ...	Right bank Calabash creek, left bank Canje creek, commencing at a paal about 305 roods up the Calabash creek, and next above Grant No. 5324.	10	2.9.13.

HOMESTEAD GRANTS.

DEMERARA.

5557	Surajpal, M., No. 193 of 1884.	Right bank Hauraruni creek, right bank Demerara river, commencing at a paal about 131 roods above the Kantabally creek.	4.90	2.9.13.
5558	Soobdhan, M., No. 16637, ex "Berar," 1883.	Right bank Hauraruni creek, right bank Demerara river, commencing at a paal about 147 roods above the Kantabally creek.	5	"
5559	B. English ..	Right bank Hauraruni creek, right bank Demerara river, commencing at a paal about 163 roods above the Kantabally creek.	4.98	"

Digitized by Google

HOMESTEAD GRANTS.

DEMERARA.

No.	Name.	Locality.	Acres.	Date.
5560	Mohesh, M., No. 76855, ex "Lena," 1897.	Right bank Hauraruni creek, right bank Demerara river, commencing at a paal about 178 roods above the Kautabally creek.	4.97	2.9.13.
5561	William Dorset ...	Right bank Hauraruni creek, right bank Demerara river, commencing at a paal about 194 roods above the Kautabally creek.	4.54	,,
5562	Ashradge, M., No. 76506, ex "Lena," 1897.	Right bank Hauraruni creek, right bank Demerara river, commencing at a paal about 215 roods above the Kautabally creek.	4.20	,,
5563	Rampersaud, M., No. 76998, ex "Lena," 1897.	Right bank Hauraruni creek, right bank Demerara river, commencing at a paal about 260 roods above the Kautabally creek.	4.53	,,
5564	N. Flushing ...	Right bank Hauraruni creek, right bank Demerara river, commencing at a paal about 465 roods above the Kautabally creek.	5	,,
5565	C. Fraser ...	Right bank Hauraruni creek, right bank Demerara river commencing at a paal about 482 roods above the Kautabally creek.	5	,,
5566	Alex. Fraser ...	Right bank Hauraruni creek, right bank Demerara river, commencing at a paal about 502 roods above the Kautabally creek.	4.94	,,
5567	Sookhun, M., No. 499 of 1892	Right bank Hauraruni creek, right bank Demerara river, commencing at a paal about 518 roods above the Kautabally creek.	4.94	,,

ESSEQUIBO.

5602	C. Marcus ...	Left bank Essequibo river, commencing at a paal 35 roods above the upper side-line of Grant No. 5029, and about 206 roods below Arakabra creek.	4.71	29.9.13.
5603	Edwin Choung ...	Left bank Essequibo river, commencing at a paal on the upper side-line of Grant No. 4572, and about 95 roods above the mouth of the Koetaru creek.	5	,,
5604	John Favorite ...	Right bank Potaro river, being Homestead Lot No. 2.	5	,,
5605	J. W. Stoll ...	Right bank Pomeroon river, being Lot No. 1. ...	4	,,
5606	Theresa Gullin ..	Right bank Pomeroon river, being Lot No. 4. ..	4	..
5607	Chas. Gullin ..	Right bank Pomeroon river, being Lot No. 5. ...	4	,,
5608	A. de Freitas ...	Left bank Barima river, being Homestead Lot No. 12...	5	,,
5609	Mathree, M., No. 70,195, ex "Ganges," 1895.	Left bank Barima river, commencing at a paal about 921 roods above Mora Passage, and 1 rood above Grant No. 4497.	5	,,

WOOD-CUTTING LICENCES.

DEMERARA.

No.	Name.	Locality.	Acres.	Term.	Date.
A 610	J. D'A. Serrao ...	Left bank Waratilla creek, right bank Kamuni creek, left bank Demerara river, between the Maberi and Kananamu creeks, bounded by a line commencing at the source of the Muraru creek, a tributary of the Maberi creek, on its right bank.	630	1 year from 5.9.13.	5.9.13.
A 611	James Clarke ...	Left bank Pokerero creek, right bank Kamuni creek, left bank Demerara river, bounded by a line commencing at a tree blazed "V. R." situate about 100 roods up the Lehru creek, a tributary of the Pokerero creek.	142	1 year from 24.6.13.	,,
A 613	Edward S. Sill ...	Right bank Demerara river, in rear of Plantation Huis-de-Coverden, bounded by a line commencing at a wallaba tree blazed "V. R." situate on a cart path about ¾ mile in from a landing about 2 miles up the Kokabura creek.	1357	1 year from 14.8.13.	18.9.13.
A 614	D. Brittlebank ...	Right bank Kumarabaru creek, right bank Yawarabaru creek, right bank Demerara river, bounded by a line commencing at a Dalli tree blazed "V. R." situate about 100 roods up a small tributary about 1 mile up the Kumarabaru creek.	194	1 year from 24.9.13.	24.9.13.
A 615	R. Reece ...	Both banks Karabaro creek, left bank Warabaru creek, left bank Demerara river, bounded by a line commencing at a Fukadi tree blazed "V. R." about 1½ miles up the Karabaro creek.	119	1 year from 27.5.13.	,,

ESSEQUIBO.

A 612	Sprostons, Ltd. ...	Left bank Pakasaroo creek, left bank Supenaam creek, left bank Essequibo river, in rear of Licence No. A 575, being an extension of the upper boundary of the said Licence.	100	1 year from 13.9 13.	18.9.13.

Digitized by Google

No.	Name.	Locality.	Acres.	Term.	Date.

WOOD-CUTTING LICENCES.

BERBICE.

A 616	J. E. Perot & Co., Ltd.	Left bank Berbice river, commencing at a paal about 100 roods above the Hourakabra creek.	830	1 year from 25.9.13.	25.9.13.

No.	Name.	Locality.	Date of Issue.	Date of Expiry.

PERMISSIONS UNDER CLAUSE 50.

ESSEQUIBO.

214	J. E. Clementson, on behalf of James Winter.	To collect any gums other than balata, rubber or substances of a like nature on Balata Collecting Licences A1486-A1491, situate on the Mazaruni river.	26.9.13.	31.3.14.

PERMISSIONS UNDER CLAUSE 65.

ESSEQUIBO.

1209	T. Major, J. N. Brotherson and N. Venture.	To occupy ½ acre of Crown land at Perseverance Hill, right bank Sir Walter creek, Aranka creek, left bank Cuyuni river, for business purposes.	9.9 13.	31.3.14.
1210	R. Schomburgh ...	To occupy 1 acre of Crown land at Kumaka Camp, Issenero back, left bank Mazaruni river, for business purposes.	,,	,,
1211	Joseph Phang ...	To cut scattered cedar and letter-wood trees on the Whanamaparu creek, Barima river, commencing 1½ miles from the mouth of the creek, extending upwards to the Wayamuparu creek, with a depth inwards of about ½ mile on both banks of the creek.	11.9.13.	,,
1212	Do. ...	To cut scattered cedar trees on the Barima river, extending from Goring Falls to the mouth of the Rocky river, with a depth inwards on both banks of the river of about ½ mile.	,,	,,
1213	Do. ...	To cut scattered cedar trees on Wayamaka creek, Barima river, extending upwards from a point 1½ miles up the creek to its source, with a depth inwards on both banks of the creek of about 1 mile.	,,	,,
1214	Do. ...	To cut scattered cedar trees on the Torwarri creek, Barima river, extending upwards from a point 1½ miles up the Torwarri creek to its source, with a depth inwards on both banks of the creek of about 1 mile.	,,	,,
1215	Wm. Adonis ...	To occupy ½ acre of Crown land on the left side of the trail on the right bank of the Aranka creek, about 1 mile in from Pigeon Island Landing, Cuyuni river, next to Permission No. 1204, held by S. Li and E. W. Medas.	16.9.13.	,,

BERBICE.

1216	B. Freso ...	To reap provisions illegally cultivated outside the boundaries of Grant No. 4659, held by E. Freso, right bank Canje creek, about 250 roods below Banim creek. (Covering Permission).	16.9.13.	31.3.14.
1217	J. Caesar ...	To reap provisions illegally cultivated on Crown land on the left bank Canje creek, about 200 roods below a point opposite Grant No. 5199 held by Richard Bess. (Covering Permission).	,,	,,
1218	Abary Plantation, Ltd.	To collect tacouba wood in the Abary creek, from Gocool's Grant to Zion.	,,	,,

No.	Name.	Locality.	Acres.	Term.	Date.

RENEWALS.

WOOD-CUTTING LICENCES.

DEMERARA.

A 443	Edward S. Sill ...	Left bank Waratilla creek, right bank Kamuni creek, left bank Demerara river.	994	1 year to 26.8.14.	4.9.13.
A 529	Joseph Chetty ...	Left bank Butenabo creek, left bank Mahaicony creek.	141	1 year to 26.7.14.	9.9.13.

Digitized by Google

No.	Name.	Locality.	Acres.	Term.	Date.

RENEWALS.

WOOD-CUTTING LICENCES.

DEMERARA.

A 518	D. V. Gronigen	Both banks Tambuleru creek, left bank Kuruabaru creek, right bank Demerara river.	103	1 year to 3.9.14.	10.9.13.
A 514	J. W. Lewis	Right bank Haimaruni creek, right bank Demerara river.	391	1 year to 30.7.14.	12.9.13.
A 400	G. A. Binning	Right bank Ite creek, right bank Kuruabaru creek, right bank Demerara river.	184	1 year to 20.4.14.	11.6.13.
A 419	W. R. S. Seon	Right bank Kuruabaru creek, right bank Demerara river.	1430	1 year to 17.7.14.	26.9.13.

ESSEQUIBO.

A 359	T. Jason	Left bank Cartwright creek, right bank Macouria creek, right bank Essequibo river.	117	1 year to 23.6.14.	12.9.13.
A 574	J. Backer	Right bank Kamahonie creek, right bank Essequibo river.	318	1 year to 9.9.14.	26.9.13.

No.	Name.	Locality.	Term.	Date.

RENEWALS.

PERMISSIONS UNDER CLAUSE 65.

ESSEQUIBO.

1084	L. A. Schoodt	To occupy ½ acre of Crown land at Pigeon Island Landing, Cuyuni river, opposite Anaripa Itabu.	1 year to 31.3.14.	22.9.13.
1030	Public Trustee, representing the Amsterdam Balata Coy.	To occupy 5 acres of Crown land on the right bank of the Essequibo river, at Ipagni Inlet.	,,	26.9.13.
1130	M. J. de Freitas	To occupy ½ acre of Crown land at Upper Creek Landing, near Charity creek, left bank Isseneroo creek, left bank Mazaruni river.	,,	30.9.13.

PERMISSIONS UNDER CLAUSE 67 (2).

215	Gamett & Coy., Ltd	To occupy a tract of Crown land not exceeding 5 acres on the right bank of the Rupununi river, about 8 miles above its mouth.	2 years to 25.5.14.	9.9.13.
212	D. Gonsalves	To occupy a tract of Crown land not exceeding 5 acres on the right bank Wikky creek, right bank Berbice river, between Pln. Goedland and Bonia Banaam creek.	1 year to 20.3.14.	19.9.13.

EXTENSIONS.

PERMISSIONS UNDER CLAUSE 65.

BERBICE.

1164	W. de Jonge	To reap provisions illegally cultivated on Plantation Guness, left bank Canje creek.	6 months to 31.3.14.	27.9.13.
1165	B. Caesar	Do. do. do. do.	,,	,,
1166	George Caesar	Do. do. do. d.	,,	,,
1167	H. Bakker	To reap provisions illegally cultivated on Plantation Hainaut, left bank Canje creek.	,,	,,
1168	F. de Jonge	To reap provisions illegally cultivated on Plantation Guness, left bank Canje creek.	,,	,,
1169	E. de Jonge	To reap provisions illegally cultivated on Plantation Hainaut, left bank Canje creek.	,,	,,
1170	F. Beresford	To reap provisions illegally cultivated on Plantation Guness, left bank Canje creek.	,,	,,
1171	J. Mars	To reap povisions illegally cultivated on Plantation Hainaut, left bank Canje creek.	,,	,,
1172	M. Mentor	To reap provisions illegally cultivated on Plantation Guneas, left bank Canje creek.	,,	,,

Digitized by Google

Transferrer.	Transferee.	No. and Description of Licences.	Date.

TRANSFERS.

LICENCES OF OCCUPANCY.

J. J. Rodriques ..	Estate of M. D'Abreu, deceased.	Licence No, A181, to occupy 137½ square roods on the right bank of the Pomeroon river, about 100 roods below the Aripiaka creek, being the Government Reserve in front of Grant No. 3165.	4.9.13.
Commissioner of Lands and Mines.	Colonial Bank ..	Licence No. A161, to occupy 5,108 acres in rear of Plantation Windsor Castle, Hampton Court, Devonshire Castle, and Walton Hall, Essequibo coast.	5.9.13.

WOOD-CUTTING LICENCES.

A. S. De Souza ...	Pimenta & D'Oliveira...	Licence No. A596, to cut wood on 410 acres, right bank Pokerero creek, right bank Kamuni creek, left bank Demerara river, commencing at a tree blazed "J. B. S.," on the right bank of the Pokerero creek, about 200 roods above Boat creek.	5.9.13.
J. D'A. Serrao ...	R. S. Delgado ...	Licence No. A200, to cut wood on 260 acres on the right bank Big Wineperu creek, left bank Demerara river.	16.9.13.
A. de Nieuerkerk ...	G. A. Binning ...	Licence No. A400, to cut wood on 184 acres on the right bank Ite creek, right bank Kuruabaru creek, right bank Demerara river.	19.9.13.

BALATA LICENCES.

D. Young, Rubber Estates (B.G.) Limited.	Consolidated Rubber & Balata Estates, Ltd.	Licence No. A416. to collect balata on the left bank of the Barima river, from Whanna creek to a point 4 miles above.	6.9.13.
do. ...	do. ...	Licence No. A417, to collect balata on the left bank of the Barima river, from 4 to 8 miles above the Whanna creek.	,,
do. ...	do. ...	Licence No. A418, to collect balata on the left bank of the Barima river, from 8 to 12 miles above the Whanna creek.	,,
do. ...	do. ...	Licence No. A419, to collect balata on the left bank of the Barima river, from 12 to 16 miles above the Whanna creek.	,,
do. ...	do. ...	Licence No. A420, to collect balata on left bank of the Barima river, from 16 to 20 miles above the Whanna creek.	,,
do. ...	do. ...	Licence No. A421, to collect balata on the left bank of the Barima river, from 20 to 24 miles above the Whanna creek.	,,
do. ...	do. ...	Licence No. A422, to collect balata on the left bank of the Barima river, from 24 to 28 miles above the Whanna creek.	,,
do. ...	do. ...	Licence No. A423, to collect balata on the left bank of the Barima river, from 28 to 32 miles above the Whanna creek.	,,
do. ...	do. ...	Licence No. A424, to collect balata on the left bank of the Barima river, from 32 miles above the Whanna creek to the source of the Barima river.	,,
Demerara Rubber Co., Limited.	Demerara and Coverden Produce Company, Limited.	Licence o. A1193, to collect balata on the left bank of the Essequibo river, in rear of a tract from King William IV. Cataract to 10 miles upwards.	12.9.13.
do. ...	do. ...	Licence No A1194, to collect balata on the left bank of the Essequibo river, in rear of a tract from 10 to 20 miles above King William IV. Cataract.	,,
do. ...	do. ...	Licence No A1195, to collect balata on the left bank of the Essequibo river, from King William IV. Cataract to a point 10 miles above.	,,
do. ...	do. ...	Licence No. A1196, to collect balata on the left bank of the Essequibo river, from 10 to 20 miles above King William IV. Cataract.	,,
do. ...	do. ...	Licence No. A1197, to collect balata on the left bank of the Essequibo river. from 20 to 30 miles above King William IV. Cataract.	,,
do. ...	do. ...	Licence No. A1198, to collect balata on the left bank of the Essequibo river, from 30 to 40 miles above King William IV. Cataract.	,,
do. ...	do. ...	Licence No. A1199, to collect balata on the left bank of the Cuyuni river, from Marupa creek to a point 4 miles above	,,
do. ...	do. ...	Licence No. A1200, to collect balata on the left bank of the Cuyuni river, from 4 to 8 miles above Marupa creek.	,,
do. ...	do. ...	Licence No. A120., to collect balata on the left bank of the Cuyuni river, from 8 to 12 miles above Marupa creek.	,,

Digitized by Google

TRANSFERS.

BALATA LICENCES.

TRANSFERER.	TRANSFERREE.	No. AND DESCRIPTION OF LICENCE.	DATE.
Demerara Rubber Coy., Limited.	Demerara and Coverden Produce Company, Limited.	Licence No. A1202, to collect balata on the left bank of the Cuyuni river, from 12 to 16 miles above Marupa creek.	12.9.13.
do.	do.	Licence No. A1203, to collect balata on the left bank of the Cuyuni river, from 16 to 20 miles above Marupa creek.	,,
do.	do.	Licence No. A1204, to collect balata on the left bank of the Cuyuni river, from 20 to 24 miles above Marupa creek.	,,
do.	do.	Licence No. A1205, to collect balata on the left bank of the Cuyuni river, from 24 to 28 miles above Marupa creek.	,,
do.	do.	Licence No. A1206, to collect balata on the left bank of the Cuyuni river, from 28 to 32 miles above Marupa creek.	,,
do.	do.	Licence No. A1207, to collect balata on the left bank of the Cuyuni river, from 32 to 36 miles above Marupa creek	,,
do.	do.	Licence No. A1208, to collect balata on the left bank of the Cuyuni river, from 36 to 40 miles above Marupa creek.	,,
do.	do.	Licence No. A1209, to collect balata on the right bank of the Cuyuni river, from Oko creek to 4 miles below.	,,
do.	do.	Licence No. A1261, to collect balata on the left bank of the Mahaica creek, from the Maduni creek to the upper junction of the Itabu and Mahaica creek.	,,
do.	do.	Licence No. A1268, to collect balata on the right bank of the Demerara river, between Kumaru and Bamia creeks.	,,
do.	do.	Licence No. A1273, to collect balata on the left bank of the Demerara river, between Miberu and Haima creeks.	,,
do.	do.	Licence No. A1274, to collect balata on the left bank of the Demerara river, between Kamuni and Miberu creeks.	,,
do.	do.	Licence No. A1282, to collect balata on the left bank of the Mazaruni river, from Morabisi creek to 4 miles west.	,,
do	do.	Licence No. A1283, to collect balata on the left bank of the Mazaruni river, from 4 to 8 miles west of Morabisi creek.	,,
do.	do	Licence No. A1284, to collect balata on the left bank of the Mazaruni river, from 8 to 12 miles west of Morabisi creek.	,,
do.	do	Licence No. A1285, to collect balata on the left bank of the Mazaruni river, from 12 to 16 miles west of Morabisi creek	,,
do.	do.	Licence No. A1286, to collect balata on the left bank of the Mazaruni river, from 16 to 20 miles west of Morabisi creek.	,,
do.	do.	Licence No. A1287, to collect balata on the left bank of the Mazaruni river, from 20 to 24 miles west of Morabisi creek.	,,
do.	do.	Licence No. A1288, to collect balata on the left bank of the Mazaruni river, from 24 miles west of Morabisi creek up to Rumong-Rumong creek.	,,

PERMISSIONS UNDER CLAUSE 65.

C. Vieira	Minnehaha Development Coy., Limited.	Permission No. 1040, to occupy Lot No. 4 at Tumatumari, right bank Potaro river.	12.9.13.
do.	do.	Permission No. 1041, to occupy Lot No. 5 at Tumatumari, right bank Potaro river.	,,

CANCELLATIONS.

LICENCES OF OCCUPANCY.

No.	NAME.	LOCALITY.	ACRES.	DATE.
1710	M. E. Gifken	Right bank Pomeroon river, commencing at the upper side-line of a tract formerly occupied by L. E. Campbell.	25	2.9.13.
A 209	Proprietors of Plantation Ruby.	Right bank Essequibo river, commencing at a paal on the western side-line dam of Plantation Ruby, 932 roods from the centre of the public road.	54.45	19.9.13.

Digitized by Google

No.	Name.	Locality.	Date.
		BALATA LICENCES.	
A 1606	J. Pairaudeau	... Right bank Wikky creek, from Wallaba creek to a point opposite Waiamu creek.	12.9.13.
A 1607	do.	.. Right bank Mazaruni river, from 4 miles above Tupeka Falls to Kaburi river.	,,
A 1608	do.	... Right bank Mazaruni river, from Kaburi river to Haiowa Falls.	,,
A 1609	do.	.. Right bank Mazaruni river, from 4 miles below Little Kusawi Falls to Haiowa Falls.	,,
A 1610	do.	... Right bank Mazaruni river, from Little Kusawi Falls to 4 miles below.	,,
A 1611	do.	... Right bank Mazaruni river, from Tupeka Falls to 4 miles above ...	,,
A 1625	E. Matthews	... Hog Island, Essequibo river, save and except such portions as may be held under Transport, Letters of Decree and Grants and Licences from the Crown.	,,
A 1628	Alfred Winter	... Left bank Mazaruni river, near its source. ...	,,
A 1629	do.	... Do. do. do. ...	,,
A 1647	C. G. Parnell	... Left bank Cuyuni river, from 16 to 20 miles above Mariwa creek ...	27.9.13.
A 1648	do.	.. Left bank Cuyuni river, from 20 to 24 miles above Mariwa creek ...	,,
A 1649	do.	... Left bank Cuyuni river, from 24 miles above Mariwa creek to the Kutuan river.	,,
A 1650	do.	... Left bank Cuyuni river, from the Kutuan river along its left bank to its tributary the Pairawa creek.	,,
A 1651	do.	... Left bank Cuyuni river, from the mouth of the Mariwa river to its source.	,,
A 1652	do.	... Left bank Cuyuni river, from Mariwa creek to a point 4 miles up the Cuyuni river.	,,
A 1653	do.	.. Left bank Cuyuni river, from 4 to 8 miles above the Mariwa creek ...	,,
A 1654	do.	Left bank Cuyuni river, from 8 to 12 miles above the Mariwa creek ...	,,
A 1655	do.	.. Left bank Cuyuni river, from 12 to 16 miles above the Mariwa creek ...	,,

Digitized by Google

Customs Notices.

LIST of "Unentered Goods" removed to the "Want of Entry Warehouse," under the authority of section 63 of the Customs Ordinance No. 7 of 1884, and not cleared therefrom during week ended 25th October, 1913.

Ship's Rotation.	Importing Vessel.	Marks.	Nos.	Number and Description of Packages and Description of Goods.	Consignee.	Receiving Store at which discharged.
363	P. F. Hendrik...	J 128 G M.C.	2800	1 case Paper Ware	... Order	... Garnett's.
,,	,, ...		64.	10 bags Stearine	... ,,	... ,,
,,	,, ...	H 134	3420	1 case Enl. Ware	... ,,	... ,,
,,	,, ..	,,	3400	3 cases Gramophones & Records	,,	... ,,
,,	,, ...	,,	3402	1 case Records	,,	... ,,
,,	,, ...	A	3428	20 crates Onions	... ,,	... ,,
366	Connewijne ...	Sprostons, Ltd.	N/N	1 tin Oil	... A. F. D'Andrade	,,
,,	,, ...	Cephas Whitney	,,	1 case Tyres	... New Col. Co...	,,
,,	,, ...	H. C. Castagne	1	5 cases Photo. Goods	... C. H. Pattengill	,,
,,	,, ...	C.B.R. & Co.	1/5	1 parcel Insect Powder.	... Order	,,
,,	,, ...	W. & R	N/N	10 sacks Feed	... Booker Bros., McConnell & Co. Ltd.	,,
,,	,, ...	J.N.P.	,,	1 bag Flour	... Wieting & Richter, Ltd.	,,
,,	,, ...	S S D	,,	1 brl. Pork Snouts	... Overlanded ...	,,
361	Serrana ...	C C	1723	1 case Toys	... ,, ...	,,
,,	,, ...	A.G.	1680		.. Order ...	La Penitence.
,,	,, ...	Add.	1681	2 cases Stationery	... ,, ...	,,
378	Salybia ...	R F	N/N	1 bdle. Blinds	.. Mr. Nicolls ...	,,
,,	,, ...	M. J. F.	1	¼ cask Whisky	... Order ...	,,
,,	,, ...	F&D	1	¼ ,, ,,	... ,, ...	,,
371	Imataka ...	B Y	N/N	1 case Hardware	... Booker Bros., McConnell & Co., Ltd.	Booker's.
,,	,, ...	J A S	,,	1 ,, ,,	... ,, ...	,,
,,	,, ...	9034	,,	36 crates Glass Bottles.	Order ...	
,,	,, ...	9055	,,	36 ,, ,,	... ,, ...	
,,	,, ...	J D F	310	1 case Woollens	... ,, ...	,,
,,	,, ...	W D HOOD	1942	1 bale Carpets	... ,, ...	,,
,,	,, .	,,	1939 1940	2 crates Glassware	... ,, ...	,,
,,	,, ...	S B K	1011	1 case Cycle Accessories	,, ...	
			1012	1 case Sol. Carbide and Vaseline	,, ...	

Digitized by Google

LIST OF UNENTERED GOODS—(CONTINUED.)

Ship's Rotation.	Importing Vessel.	Marks.	Nos.	Number and Description of Packages and Description of Goods.	Consignee.	Receiving Store at which discharged.
		H M C C	N/N	1 case Gramophones ...	Order ...	Booker's.
371	Imataka ...	S. P. & Co W.C.	N/N	25 coils Wire Rope ...	,, ...	,,
,,	,, ...	C P N A M G	6	1 case Metal ...	,, ...	,,
369	Korona ...	EM	1/5	5 cases Candy ...	E. Mahadeo ...	Thom & Cameron.
,,	,, ...	P.C.T.F.	8/9	2 ,, ,, ...	P. C. T. Fook...	,,
,,	,, ...	H C C	1/2	2 cases S. Machine ...	Order ...	
		D.B.F.	6/10	5 tierc s Oleomargarine	,, ...	,,
		Add.	1/4	1 brls. Glassware ...	H. G. Yearwood	,,
		C M W	2	1 case Cycles ...	Macfarlane and Macbeth	,,
367	Peerless ...	M.C. Co.	55	1 ,, ,, ...	Thom & Cameron, Ltd.	,,
376	Fagersand ...	C.R.M.	1	1 case Buckets ...	Order ...	,,
375	Curacao ...	Add.	N/N	1 pcl. Leather ...	J. E. Ramos ...	,,

Custom House,
Georgetown,
27th October, 1913

J. M. REID,
Comptroller of Customs.

Digitized by Google

INTENDED SALE OF GOODS FOR WANT OF ENTRY.

NOTICE is hereby given, in terms of Section 63 of Ordinance 7 of 1884, that the goods contained in the packages hereinafter described, will, on account of Want of Entry, be sold at Public Auction at the Colonial Bonded Warehouse, Georgetown, at 12 o'clock, noon, on Tuesday, the 2nd day of December, 1913.

Date removed to Warehouse.	Consignees' Name.	Marks & Numbers on Packages.	Description of Packages and of Contents.	Names of Importing Vessels.
28. 2. 1913 ...	New Col. Coy. Ltd. ...	C.A.D.C.E.B.	1 parcel Apparel ...	Amakura.
3. 12. 1910 ...	Overlanded ...	R.C.V.	1 case Wine ...	P der Nede lauden.
14 12. 1910 ...	Thom & Camoron, Ltd..	AD S P Co.	1 case Adv. Matter ...	Sargasso.
19. 4. 1913 ...	W. G. Harry & Co. ...	No. 3.		
16. 5. 1913 ...	J. Wood Davis ...	R. D. Nurse No. 1. Addressed: J. Wood Davis. P.S. No. 1560. D.M.Co.	1 box Machinery ...	Progresso.
			1 parcel Samples ...	Peerless.
5. 6. 1913 ...	New. Col. Coy., Ltd. ...		Balance bale Books ...	Spheroid.
9. 6. 1913 ...	Curtis, Campbell & Co.		1 case ...	Balantia.
17. 6. 1913 ...	W. G. Harry & Co. ...	Addressed: W. Harry. C.C.L.	1 crate Book Case ...	Progresso.
18. 6. 1913 ...	New. Col. Coy., Ltd. ...		1 bag Manure ...	Pr. Willem IV.
20. 6. 1913 ...	Albertha Jane ...	Addressed: Albertha Jane.	2 Tables	Princess Juliana.
	Do. ...	"	2 Chairs	"
	Do. ...	"	2 Overmantel Shelves...	"
	Do. ...	"	1 box China Ware ...	"
12. 6. 1913 ...	Overlanded ...	N/M.	1 bundle Tubes ...	Crown of Navarre.
	Do. ...	"	1 bundle Iron ...	"

Custom House, Georgetown,
23rd October, 1913.

J. M. REID,
Comptroller of Customs.

Digitized by Google

INTENDED SALE OF GOODS FOR WANT OF RE-WAREHOUSING.

NOTICE is hereby given, in terms of Section 83 of Ordinance 7 of 1884, as amended by Section 9 of Ordinance 14 of 1911, that the goods contained in the packages hereinafter described, will on account of Want of Re-Warehousing be sold at Public Auction at the Colonial Bonded Warehouse, Georgetown, at 12 o'clock, noon, on Tuesday, the 2nd day of December, 1913.

Date of Warehousing	Consignees' Names.	Marks on Packages.	Description of Goods.	Names of Importing Vessels.
14. 7. 11. ...	Booker Bros., McConnel & Co., Ltd.	B.B.C. No. 40. G.	Balance case 2-10 lb. Caddies Plug Tobacco.	Sobo.
,, ...	Do. ...	No. 41.	Balance case 6-20 lbs. Caddies Plug Tobacco.	,,
28. 7. 06. ... (Re-Warehoused 4. 9. 11.)	Thom & Cameron, Ltd.	T. & C.	1 demijohn Gin ...	Various consignments.
8. 1. 10. ... (Re-Warehoused 4. 9. 11.)	Do. ...	,,	2 ,, ,, ...	,,
24. 11. 09. ... (Re-Warehoused 4. 9. 11.)	Do. ...	,,	1 ,, ,, ...	,,
20. 4. 10. ... (Re-Warehoused 4. 9. 11.)	Do. ...	,,	1 ,, ,, ...	,,
23. 3. 10. ... (Re-Warehoused 4. 9. 11.)	Do. ...	,,	2 ,, ,, ...	,,
28. 5. 10. ... (Re-Warehoused 4. 9. 11.)	Do. ...	,,	3 ,, ,, ...	,,
26. 4. 10. ... (Re-Warehoused 4. 9. 11.)	Do. ...	,,	1 ,, ,, ...	,,
21. 12. 05. ... (Re-Warehoused 4. 9. 11.)	Do. ...	DS	1 case Adv. Matter ...	P. der Nederlanden.
30. 10. 06. ... (Re-Warehoused 4. 9. 11.)	Do. ...	TC	$3\frac{3}{12}$ cases Gin ...	Crown of Galacia.
28. 7. 05. ... (Re-Warehoused 4. 9. 11.)	Do. ...	& Co.	1 demijohn Gin ...	Various Consignments.
22. 1. 07. ... (Re-Warehoused 31. 8. 11.)	Garnett & Co., Ltd. ...	G. & Co.	7 cases Gin	Pr. Willem II.
4. 4. 07. ... (Re-Warehoused 31. 8. 11.)	Do. ...	G. G.	9 cases Claret ...	Amos Cutter.
Do. ...	Do. ...	G. G.	10 cases Claret ...	,,
1. 7. 07. ... (Re-Warehoused 29. 8. 11.)	Bayley & Co. ...	I X L	1 qr. cask Gin ...	Dee.
22. 11. 10 ... (Re-Warehoused 21. 7. 11.)	Garnett & Co., Ltd. ...	G. & Co.	$\frac{1}{12}$ case Gin	P. der Nederlanden.
11. 1. 10. ... (Re-Warehoused 31. 8. 11.)	Do. ...	G. & Co.	$9\frac{23}{24}$ cases Brandy ...	Nellie M. Johnson.
Do. ...	Do. ...	G. & Co.	$9\frac{11}{48}$ cases Brandy ...	,,
4. 1. 09. ... (Re-Warehoused 20. 8. 11.)	Macquarrie & Co. ...	S P G	7 cases Gin	Crown of Navarre.
26. 4. 11. ...	Wm. Smith ...	W. S. No. 6.	1 case Port Wine ...	Torgorm.
21. 7. 11. ...	Garnett & Co., Ltd. ...	G & Co No. 1/10.	$9\frac{7}{12}$ cases Whisky ...	Blythswood.
18. 8. 11. ...	Thom & Cameron, Ltd.	T & C No. 1/24.	$23\frac{4}{5}$ cases Gin ...	Oranje Nassau.
22. 6. 06. ... (Re-Warehoused 18. 9. 11.)	Marcel De Paiva ...	M. P.	$9\frac{8}{12}$ cases Gin ...	Pr. Willem V.
24. 2. 11. ...	E. G. Fonseca ...	E. G. F.	Balance bale Leaf Tobacco.	Coppename.
5. 12. 10. ... (Re-Warehoused 21. 8. 11.)	L. Pavila	L. P.	3 qr. casks Wine ...	Glitra.
3. 4. 02. ... (Re-Warehoused 21. 8. 11.)	Do.	J F F	1 qr. cask Wine ...	Eden.

Digitized by Google

INTENDED SALE OF GOODS FOR WANT OF RE-WAREHOUSING—(Contd.)

Date of Warehousing.	Consignees' Names.	Marks on Packages.	Description of Goods.	Names of Importing Vessels.
27. 12. 02. (Re-Warehoused 21. 8. 11.)	L. Pas ilia ...	G C	1 qr. cask Wine ...	Salvador.
14. 11. 04. (Re-Warehoused 21. 8. 11.)	Do. ..	L L G P	1 pipe Wine ...	Saba.
14. 11. 04. (Re-Warehoused) 21. 8. 11.)	Do. ...	L L G P	1 hogshead Wine ...	Saba.
14. 11. 04. (Re-Warehoused 21. 8. 11.)	D.. ...	L L G P	3 qr. casks Wine ...	Saba.
2. 8. 1883 (Re-Warehoused 21. 8. 11.)	Do. ...	L. P.	1 pipe Wine ...	Eden.
4. 12. 90. (Re-Warehoused 21. 8. 11.)	Do. ...	L. P.	1 qr. cask Brandy ...	Keta.
1. 10. 97. (Re-Warehoused 15. 9. 11.)	Conrad, Son & Co. ...	C. S. & Co.	19/12 case Whisky ...	Evangeline.
Do.	Do.			
4. 1. 11.	Francis Vieira ...	C. S. & Co. F. V.	26 1/2 cases Whisky Balance bale Leaf Tobacco. ...	Pr. Fred. Hendrick.
18. 12. 93. (Re-Warehoused 20. 8. 11.)	Bayley & Co. ...	I W B	1 1/2 cases Kummell ...	Prins Maurits.
23. 11. 05. (Re-Warehoused 4. 9. 11.)	Thom & Cameron, Ltd.	TC	2 demijohns Gin ...	Various consignments.
5. 7. 06. (Re-Warehoused 4. 9. 11.)	Do. ...	,,	2 ,, ,, ...	,,
29. 2. 08. (Re-Warehoused 4. 9. 11.)	Do. ...	,,	1 ,, ,, ...	,,
8. 11. 09. (Re-Warehoused 4. 9. 11.)	Do. ...	,,	19 5/12 cases Wine ...	Pr. Willem V.
27. 7. 09. (Re-Warehoused 4. 9. 11.)	Do. ...	T. & C. No. 2/4.	3 demijohns Gin ...	Various consignments.
21. 7. 01. (Re-Warehoused 4. 9. 11.)	J. P. Santos & Co., Ltd.	54	4 1/24 cases Brandy ...	Indianopolis.
21. 7. 01. (Re-Warehoused 4. 9. 11.)	Do. ...	,,	4 12/24 ,, ,, ...	,,
4. 7. 10. ...	S. Davson & Co., Ltd.	D K S	22/24 case Bitters ...	Statia.
10. 12. 04. (Re-Warehoused 18. 9. 11.)	Ho-a-Hing	HO	2 15/12 cases Caampagne ...	Cheniston.
22. 12. 06. (Re-Warehoused 18. 9. 11.)	Do.	,,	14 11/24 ,, ,, ...	Esk.
14. 11. 05. (Re-Warehoused 18. 9. 11.)	Do.	,,	4 22/24 ,, ,, ...	Esk.
27. 6. 05. (Re-Warehoused 18. 9. 11.)	Do.	H. A. H.	4 7/12 cases Vermouth ...	Solent.
27. 6. 06. (Re-Warehoused 18. 9. 11.)	Do.	,,	19 10/12 cases Brandy ...	St. Domingue.
Do.	Do.	,,	28 12/24 ,, ,, ...	,,
25. 2. 07. (Re-Warehoused 18. 9. 11.)	Do.	HO	14 10/24 cases Whisky ...	Yanariva.
11. 7. 07. (Re-Warehoused 18. 9. 11.)	Do.	8 1 8	14 7/12 cases German Brandy.	Savan.
Do.	Do.	,,	13 11/24 ,, ,, ...	,,
26. 6. 08. (Re-Warehoused 18. 9. 11.)	Do.	HO	34 cases Whisky ...	Crown of Granada.
Do.	Do.	,,	37 1/24 cases Whisky ...	,,
Do.	Do.	,,	19 1/24 ,, ,, ...	,,
26. 3. 04. (Re-Warehoused 18. 9. 11.)	Do.	J. C. & C.	9 10/12 cases Vermouth ...	Ville de Tanger.

Custom House, Georgetown,
23rd October, 1913.

J. M. REID,
Comptroller of Customs

Digitized by Google

LIST showing the number and description of all Strays in Pound at the following Pounds in the Colony, on the last day of the week ending Saturday, October 25, 1913, in accordance with Section 14, Ordinance 1 of 1866.

Name of Pound.	When brought to the Pound.		Name of Party Bringing.	Name of Party Sending.	Place from whence Stray was sent.	Description of Animal.	Brand, Marks, Colour, &c.	Remarks.
	Date.	Hour.						
DEMERARA—								
Sparendaam ...	Nil	Nil	Nil	Nil	Nil	Nil	Nil	
Beterverwagting ...	Nil	Nil	Nil	Nil	Nil	Nil	Nil	
Vigilance ...	25.10.1913	1.30 p.m.	J. E. Shore	J. E. Shore	Enterprise Pub. Road	Mule Mare	No brand. Light grey.	
Do. ...	25.10.1913	1.30 p.m.	J. E. Shore	J. E. Shore	Buxton Public Road	Ewe Sheep	No brand. Left ear cut.	
Belfield ...	Nil	Nil	Nil	Nil	Nil	Nil	Nil	
Mahaica ...	Nil	Nil	Nil	Nil	Nil	Nil	Nil	
Cane Grove ...	Nil	Nil	Nil	Nil	Nil	Nil	Nil	
Mahaicony ...	Nil	Nil	Nil	Nil	Nil	Nil	Nil	
Vreed-en-Hoop ...	Nil	Nil	Nil	Nil	Nil	Nil	Nil	
La Grange ...	Nil	Nil	Nil	Nil	Nil	Nil	Nil	
Fellowship ...	Nil	Nil	Nil	Nil	Nil	Nil	Nil	
Stewartville ...	Nil	Nil	Nil	Nil	Nil	Nil	Nil	
Vergenoegen ...	Nil	Nil	Nil	Nil	Nil	Nil	Nil	
ESSEQUEBO—								
Aurora ...	Nil	Nil	Nil	Nil	Nil	Nil	Nil	
Capoey ...	Nil	Nil	Nil	Nil	Nil	Nil	Nil	
Suddie ...	Nil	Nil	Nil	Nil	Nil	Nil	Nil	
Anna Regina ...	Nil	Nil	Nil	Nil	Nil	Nil	Nil	
Leguan ...	Nil	Nil	Nil	Nil	Nil	Nil	Nil	
Sans Souci ...	Nil	Nil	Nil	Nil	Nil	Nil	Nil	
Bartica ...	Nil	Nil	Nil	Nil	Nil	Nil	Nil	
Morawhanna ...	Nil	Nil	Nil	Nil	Nil	Nil	Nil	Week ending 18.10.13.
Arakaka ...	Nil	Nil	Nil	Nil	Nil	Nil	Nil	Week ending 18.10.13.
BERBICE—								
Fort Wellington ...	Nil	Nil	Nil	Nil	Nil	Nil	Nil	
Blairmont ...	Nil	Nil	Nil	Nil	Nil	Nil	Nil	
Sisters ...	Nil	Nil	Nil	Nil	Nil	Nil	Nil	
Reliance ...	Nil	Nil	Nil	Nil	Nil	Nil	Nil [brown & white.	
Albion ...	25.10.1913	7.30 a.m.	W. Yorrick	M. Dick	Courtland Village	Bull	Brand illegible, right hip. Dark	
Whim ...	23.10.1913	12.00 noon	A. Haward	A. Haward	Lancaster	Wether Sheep	Both ears cut. Brown.	
Do. ...	24.10.1913	8.00 a.m.	Ramnarine	R. B. Butts	Auchlyne Pub. Road	She Ass	A 7, right hip. Brown.	
Do. ...	24.10.1913	11.20 a.m.	Guptar	D. Clark	Pln. Port Mourant	She Ass	Brand not legible. Dark brown.	
Do. ...	24.10 1913	11.20 a.m.	Guptar	D. Clark	Pln. Port Mourant	He Ass	No brand. Brown.	
Do. ...	25.10.1913	4.00 p.m.	A. Haward	A. Haward	Lancaster	She Ass	Brand not legible. Grey.	
Do. ...	25.10.1913	4.00 p.m.	A. Haward	A. Haward	Lancaster	She Ass	Brand not legible. Grey.	
Tarlogie ...	Nil	Nil	Nil	Nil	Nil	Nil	Nil	
No. 51 ...	Nil	Nil	Nil	Nil	Nil	Nil	Nil	
No. 62 ...	Nil	Nil	Nil	Nil	Nil	Nil	Nil	
Eliza and Mary ...	Nil	Nil	Nil	Nil	Nil	Nil	Nil	

Digitized by Google

Post Office Notice.

UNCLAIMED POSTAL MATTER.

POST OFFICE DEPARTMENT,
Georgetown, British Guiana,
28th October, 1913.

THE following Postal matter lying unclaimed at the General Post Office, Georgetown, will be delivered to the parties entitled thereto, on application at the General Delivery Window.

N. FARRAR,
Postmaster General.

PAID FOREIGN LETTERS.

NAMES.	ADDRESS.	OFFICE OF ORIGIN.
Austin, Mrs. C.	...29, North Road	...Grenada.
Assai, Mr. J.	...9 or 12, Lombard St.	Trinidad.
Abrins, Mr. B.	...Pln. Tuschen	...Chinde.
Andrews, Martha	...18, Green St.	...New York.
Albertsen, Mrs. D.	...Water St.	...Barbados.
Astwood, Mrs. F.	...Queen St.	...Surinaime.
Blackman, Mrs. S.	...Lapenitence, E.B.	...Trinidad.
Bushie, Mrs. Edith..	do. do.	...Surinaime.
Bennett, Mr. C.	...Bussies Lust, Berbice River	...London.
Benjamin, Miss F.	...c/o Miss Brotherson, Evans St.	...France.
Brahan, Mr. C.	...3, Lombard St.	..Birmingham.
Beamish, Mrs. O. M.	170, Camp St.	... do
Bromet, Mr. M. J.	...Georgetown	...New York.
Brewster, Mrs. E.	...191, Camp St.	...St. Thomas
Bayrd, Mr. H.	...11, Norton St.	...London.
Begges, Gerald	...Uitvlugt, W.C.	...Trinidad.
Browne, Mr. George.	Georgetown	...New York.
Brann, Mr. H.	...51, Camp St.	...Antigua.
Bess, Miss A.	...Lot 64, Ge'Town	...Edinburgh.
Belfast, Mr. J. S.	...14, High St.	...London.
Cameron, Mr. S. R.	..129, Carmichael St.	..New York.
Clarke, Miss L.	...c/o Mrs. Oakomoe, New Market	...Barbados.
Clayton, Mr. J.	...Green St.	...London.
Charles, Miss	...West Coast	...Gold Coast.
Clarke, Mr. W. W.	...c/o Messrs. Booker Bros., McConnell & Co., Water St.,	London.
Clarke, Mr. S. A.	...24, North Road	...Barbados.
Clayton, Mr. J. A. W.	Green and Howes St.	London.
David, Mr. E. (2)	...Golden Grove, E.B.,	B. Honduras.
Durant Miss K.	...85, Bent St., Wo t-manville	...Barbados.
Dorset, Mr. Wm.	...19, Gordon St., B/ce.	Grenada.
Drysdale, Mr. Wm.	Demerara	...Madeira.
Edmonstone, Miss J.	Lot 6, Bent St.	... do.
Eastman, Miss M.	...Good Intent Village, W.B.	...Cayenne.
Everts, Mr. C.	...Ponderoyen Village, W.B.	...Suriname.
Edwards, Mr. John.	118, Alexander St	...London.
France, Mr. E.	...Whanna, c/o Hora-Shoo, N.W.D.	...St. Vincent.
Foster, Mr. Edwin	...Regent and Camp St.	Boston.
Fitz Patrick, Wm.	...Cycle Stores, G'town.	Birmingham.
Green, Miss A. (2)	...35, Lamaha St.	...Su iname.
Giddings, C.	...Georgetown	... do.
Greaves, Mr. A. A. (2).	162, Charlotte St., Lacytown	...Barbados.
Gray, Mr. S.	...c/o. A. P. Jones, Tipuroo Grant, Rockstone	...London.
Gordon, Mrs. F.	...44, Bent S.	... do.
Goines, Mr. Jas.	...Water St.	...Chicago.
Griffith, Florence	...47, Hadfield St.	...Suriname.
Humphreys, Mr. E.	...6, James Street, Albouystown	...London.
Hopkinson, Miss K.	Sussex St.	...Surinaime.
Headley, Miss A.	...102, Leopold St.	...Barbados.
Harell, Mrs. G.	...111, Regent St.	...New York.
Howard, Mrs. M.	...188, Upper Charlotte Street	... do.
Holder, Miss M.	...133, Victoria Street, Albouystown	...Surinaime.
Hodge, Mr. C.	...18, Green St.	...NeW York.
Harris, Mr. E.	..121, Parade St.	...Barbados.
Howard, Mrs. M.	...188, Upper Charlotte St., Bourda	... do.
Jordan, Mr. E. W.	...18 and 18, Queen St.	Edinburgh.
Justin, Mr. B.	...C. Hospital, G'town.	France.
Jones, Mr. Chas.	...18. Green St.	...New York.
Jones, Miss J. A.	...Guiana Gold Coy., Conawarook	...London.
Jones, Miss M.	...13, Lombard St.	...Surinaime.
King, Mr. D.	...35, Fort Street, Kingston	...London.
Kruger, E.	...Dredge Master, British Guiana	...New Zealand.
Layne, Miss S. E.	...Victoria Vil., E.C.	...Trinidad.
McDonald, Mr. W. G.	c/o F. A. Persick & Co., Regent St,	...New York.
Mayers, Miss F.	...Robb St.	...Barbados.
Millar, Mr. R.	...82, Leopold St.	...Hastings.
Moore, Mrs. E.	...43, Upper Durban St.	Jamaica.
Murray, Mr. O.	...162, Regent St.	...Trinidad.
Maclaine, Mr. H. (4).	c/o Messrs. Sprostons, Ltd., Wismar	...Barbados.
Maxwell, Mrs. C.	...Demerara River	... do.
Morrison, Mr. R. V. G.	...Golden Grove Village, E.B.	...London.
Moran, Mrs. I.	...West Bank	...Barbados.
Moore, Miss D.	...47, High St.	...London.
McLeod, Mr. J. W.	...Georgetown	...New York.
McGill & Co., Messrs. Newton	...Georgetown	...London.
Nebblett, Miss A.	...271, Thomas St.	...Canal Zone.
Oliver, Mr. D. O.	...Lands and Mines Department	...Gold Coast.
Payne, Mrs. W.	...Grassfield	...Barbados.
Pairaudeau, Mr. A. W.	...185, Second Street, Albert Town	...Canal Zone.
Produce Exchange Coy.	...Georgetown	...Canada.
Richard, Miss R.	...Bagotville, W.B.	...Surinaime.
Robertson, Mr. A.	...Georgetown	...London.
Reis, Mrs. J.	...47, Robb St.	...New York.
Rama Narayan Lal L.M.S.	...Georgetown	...India.
Ribeiro, Mr. J.	... do.	...London.
Renton, Miss M.	...Lot 1, Louisa Row	...Trinidad.
Rasconi, Mr. J. R.	...29, High St.	...London.
Richard, Mr.	...Leonard Cottage, Albert Road, Georgetown	...France.
Ramsay, Miss R.	...98, Princess St.	...Suriname.
Sabsook, Mr. S.	...Demerara	...St. Kitts.
Sears, Mr. C. E.	... do.	...Manchester.
Sharp, Mr. J.	...26, Leopold St.	...London.
Spencer, Mr. J.	...Kitty Village, E.C.	... do.
Smith, Charles E.	...235, Camp St.	...Hamburg.
Sharp, Mrs. J.	...26, Leopold St.	... do.
Stuart, Miss Y.	...c/o Mrs. Hicken opposite Hospital, Railway Line	...Suriname.
Simpson, Mr. N.	...Georgetown	...New York.
Sam, Mr. J.	...Golden Grove, E.B.	Suriname.
Schroeder, Mrs. D.	...Stewartville, W.C.	...Trinidad.
Talbot, Rev. E. G., B.A.	...Georgetown	...Bradford.
Trotman, Mr. F. B.	8, Princess St.	...New York.
Taylor, Mr. J.	...88, Robb St.	...London.
Trotman, Miss C.	...Green St.	...Barbados.
Vaughan, Mr. J. W.	82, Duke Street, Kingston	...London.
Vicar, Mrs. A.	...Triumph Vil., E.C.	... do.
West Indian Development, Limited, Messrs.	...Demerara	... do.
Williams, Mr. T.	...Pln. Ruimveldt, E.B.	do.
Walker, Mrs. M.	...Aurora P. O.	...Barbados.
Williams, Miss Jean.	Georgetown	...Australia.
Willis, Mrs. G.	...Pln. Vreeeden Hoop.	London.
Williams, Mr. J.	...Engineer, Pln. Wales, W.B.	... do.
Walks, Mrs. R.	...Georgetown	...Trinidad.
Waterman, Mr. C.	..c/o Argosy Store, Water St.	...Barbados.
Williams, Mr. James.	111, School Alley, Albert Town	...Trinidad.
Wainwright, & Co., Messrs. M.	...Georgetown	...Paris.

PAID PORTUGUESE LETTERS.

NAMES.	ADDRESS.	OFFICE OF ORIGIN.
Agnes M. De Freitas, Mrs.	...115, Regent St.	...Tobago.
A. F. Marques	...108, Regent St,	...London.
A. Teixeira	...Georgetown	...New York.
F. R. Nunes, c/o Daniel Gouvia.	146, Regent Street, Bourda	...Trinidad.
G. D. Freitas	...155, Regent Road, Bourda	...London.
George Rodrigues	...108, Durban St.	...New York.
J. Gonsalves	...Georgetown	...London.
J. F. D. Santos	...107, Regent St.	... do.

Digitized by Google

Names.	Address.	Office of Origin.
J. M. De Souzales	Georgetown	New York.
Maria A. De Freitas.	Railway Line	Trinidad.
Maria S. De Souza, Miss ...	155, Regent Road ...	do.
Mary M. Gomes, Miss ...	129, James Street, Albouystown	New York.
S. Clair Ferreira	47, Upper Robb St.	London.
Yulanda R. De Oliveira, Miss	87, Alexander St.	New York.

FOREIGN PARCELS.

Name.	Address.	Office of Origin.
Olren, M. W.	Kitty Village, E.C.	London.

FOREIGN REGISTERED LETTERS.

Names.	Address.	Office of Origin.
Jaundoo, Cecil	c/o Ho-a-Hing, New Amsterdam	New York.
Saward, A. E.	Georgetown	London.

FOREIGN PACKET (CHALLENGED).

Name.	Address.	Office of Origin.
Henry A.	Hills Estate, Mazaruni	London.

Registrar's Notice.

BRITISH GUIANA.

COUNTY OF BERBICE.

STATEMENT shewing the names of persons convicted at the Session of the Supreme Court of British Guiana, sitting in the exercise of its Criminal Jurisdiction in and for the County of Berbice, held on the Twenty-first day of October, Nineteen Hundred and Thirteen and following days, and the Offence for which they were Indicted and of which they were Convicted, Date of Sentence, and Sentence passed on each of said persons, respectively :—

Indictment No.	Name.	Offence for which Indicted.	Offence of which Convicted.	Date of Sentence.	Sentence.
2180	Kallicharan ...	Escape from lawful custody.	Escape from lawful custody.	21st Oct., 1913	4 (four) months imprisonment with hard labour in addition to the sentence prisoner is now undergoing.
2181	Hinga ...	Breaking and entering dwelling house, and larceny.	Breaking and entering dwelling house, and larceny.	,,	Twelve months imprisonment with hard labour.
2182	John Persaud *alias* Boodhoo	Larceny after previous convictions.	Larceny after previous convictions.	,, ,,	Two years imprisonment with hard labour.
2183	Sahib	Larceny after previous convictions.	Larceny after previous convictions.	,, ,,	Three years' penal servitude.
2185	Matab ...	Breaking and entering dwelling house, and larceny.	Breaking and entering dwelling house, and larceny.	22nd ,,	Two years imprisonment with hard labour.
2186	Lallgie ...	Breaking and entering dwelling house, and larceny.	Breaking and entering dwelling house, and larceny.	,, ,,	Eighteen months imprisonment with hard labour.
2187	Sanjhari ...	Murder ...	Murder ...	23rd ,,	Death :—To be executed on 15th November, 1913.

Registrar's Office of British Guiana, New Amsterdam, Berbice, this 27th day of October, 1913.

B. S. NEWSAM,
Acting Registrar.

Digitized by Google

Judicial Notice.

SUPREME COURT OF BRITISH GUIANA.

COUNTY OF BERBICE.

LIMITED JURISDICTION.

HEARING LIST.

THE following action is fixed for hearing on the undermentioned date:—

Plaintiffs.	Defendants.	Nature of Claim.
TUESDAY, 16TH DECEMBER, 1913.		
GEO. T. DUKE AND ANOR.	BERBICE STEAM SAW MILL AND FOUNDRY COMPANY, LTD.	$2,300:—Damages for injuries sustained.
A. B. Brown, Counsel.	E. G. Woolford, Counsel.	
E. A. W. Sampson, Solicitor.	E. A. Luckhoo, Solicitor.	

B. S. NEWSAM,
Acting Registrar.

Registrar's Office of British Guiana, Victoria Law Courts, Georgetown, Demerara, this 13th day of October, 1913.

Official Receiver's Notices.

SALE.

BY the Official Receiver of British Guiana, on the premises lot 72, corner of Murray and High Streets, in the city of Georgetown, at the hour of One o'clock, p.m., on

MONDAY, 3rd NOVEMBER, 1913.

As Assignee of the property of:—

The Insolvent Estate of ERVIN DE MONTPELLIER, Absentee.

Sundry articles of Household Effects which comprise the following:—

Dinner Waggon, Dining Table, Spring Bedsteads, Bent Work Chairs, Rockers and Sofa, Pictures, Ornaments, Stuffed Animals, Round Tables, Brass and Glassware, E.P. Candlesticks, Writing Desk, Berbice Chairs, Dressing Table, Chest-of-Drawers, Indian Curios, etc., etc. Also a few pots of ferns and some orchids in the yard.

A list of the above can be seen at my Office any day before the day of sale between the hours of 10 a.m. and 4 p.m.

Terms of Sale: Cash.

All persons laying claim to any of the above property, may apply to the Court in the prescribed manner.

W. A. PARKER,
Official Receiver,
Assignee.

Dated 17th October, 1913.

TENDERS.

BRITISH GUIANA.

OFFICIAL RECEIVER'S OFFICE,
Georgetown, Demerara,
31st October, 1913.

TENDERS will be received at this Office until noon of Monday, the 10th day of November, 1913, for the purchase of the following property:—

The South half of lot number 6 (six), part of that part of the lands of Plantation Vertrouwen and La Bagatelle now known and called La Bagatelle, situate in the Island of Leguan, in the county of Essequebo, in the colony of British Guiana, as laid down and defined on a diagram by the Sworn Land Surveyor James Shanks, dated September, 1856, and deposited in the Registrar's Office of the counties of Demerary and Essequebo on the 4th October, 1856, with the buildings and erections thereon.

Persons tendering are requested to insert the above description of the property in their tenders.

Acceptance of the highest or any tender not guaranteed.

Terms of Sale.—Cash.

Forms of Tender may be obtained on application at this Office.

W. A. PARKER,
Official Receiver, and Public Trustee.

NOTICES.

BRITISH GUIANA.—IN THE SUPREME COURT.

In Insolvency No. 17 of 1913.

Re CHARLES LOWICK HENDY, Insolvent.

NOTICE is hereby given that the first meeting of creditors in the above matter will be held on the 14th day of November, 1913, at my office in Georgetown, at 12 o'clock, noon.

To entitle any creditor to vote thereat his proof must be lodged with me not later than 4 o'clock on the 13th day of November, 1913.

Forms of proxies can be obtained from this office.

The Public Examination of the debtor is fixed for 15th day of November, 1913, at Victoria Law Courts, at 10.30 o'clock, in the forenoon.

W. A. PARKER,
Official Receiver.

Dated this 31st day of October, 1913.

BRITISH GUIANA.—IN THE SUPREME COURT.

In Insolvency No. 17 of 1913.

Re CHARLES LOWICK HENDY, Insolvent.

NOTICE is hereby given that on a petition dated 30th October, 1913, a Receiving Order against Charles Lowick Hendy, of 117, Upper Regent Street, Bourda, Georgetown, was made by the Supreme Court on the 30th day of October, 1913.

Note.—All debts due to the estate must be paid to me.

W. A. PARKER,
Official Receiver.

Dated 31st October, 1913.

BRITISH GUIANA.—IN THE SUPREME COURT.

In Insolvency No. 17 of 1913.

Re CHARLES LOWICK HENDY, Insolvent.

In Insolvency—Notice is hereby given that Charles Lowick Hendy, of 117, Upper Regent Street, Bourda, Georgetown, was on the 30th day of October, 1913, adjudged Insolvent by the Supreme Court.

W. A. PARKER,
Official Receiver,

Dated 31st October, 1913.

BRITISH GUIANA.—IN THE SUPREME COURT.

In Insolvency No. 16 of 1913.

Re ESTATE OF ERVIN DE MONTPELLIER,
Absentee, Insolvent.

In Insolvency,—Notice is hereby given that the Estate of Ervin de Montpellier, Absentee, was on the 14th day of October, 1913, adjudged insolvent by the Supreme Court.

W. A. PARKER,
Official Receiver.

Dated 17th October, 1913.

BRITISH GUIANA—IN THE SUPREME COURT.

In Insolvency No. 10 of 1913.

Re HUGH ALBERT PEMBERTON SMITH, Insolvent.

A DIVIDEND is intended to be declared in the above matter. Creditors who have not proved their debts by the 5th day of November, 1913, will be excluded from this dividend.

W. A. PARKER,
Official Receiver,
Assignee.

Dated 10th October, 1913.

BRITISH GUIANA.

The Public Trustee Ordinance, 1910.

Estate of WILLIAM CYRUS, DECEASED.

NOTICE is hereby given, that on the application of Albertina Cyrus, Susan Cyrus, Rosetta

Digitized by Google

Cyrus, in her own right and as mother and natural guardian of the minors Egbert Cyrus, Samuel Cyrus, Cyril Cyrus, Rosetta Cecelia Cyrus, Hilda Prowell, Susan Prowell, and Sophia Rodney, born Prowell, heirs of William Cyrus, deceased, I have undertaken the administration of the estate of the above-named William Cyrus, who died at Georgetown on the 16th day of April, 1875, intestate.

All creditors on the estate are required to file their claims within three months from the date of the first publication of this notice, at my office in the Victoria Law Courts, Georgetown.

W. A. PARKER,
Official Receiver, and Public Trustee.

Dated this 30th September, 1913.

BRITISH GUIANA.

The Public Trustee Ordinance, 1910.

Estate of PERMAI, male Indian immigrant, No. 36,749, ex *Allanshaw*, 1887, deceased.

NOTICE is hereby given that on the application of Tapasir, a creditor, I have undertaken the administration of the estate of the above-named Permai, male, No. 36,749, ex *Allanshaw*, 1887, who died at Edinburgh village, East Bank, Berbice, on the 6th January, 1913, intestate.

All creditors on the estate are required to file their claims within three months from the date of the first publication of this notice, at my office in the Victoria Law Courts, Georgetown.

Dated 1st October, 1913.

W. A. PARKER,
Official Receiver, and Public Trustee.

Electoral Notice.

ELECTORAL DISTRICT No. 5, THE TOWN OF NEW AMSTERDAM.

NOTICE is hereby given that pursuant to a writ of His Excellency the Deputy Governor dated the 28th October, 1913, I Walter John Douglass, Stipendiary Magistrate, Returning Officer of Electoral District No. 5, being the Town of New Amsterdam, will on Friday, the 7th day of November, at the hour of 9 o'clock a.m., attend at the Town Hall, New Amsterdam, and receive the nomination, and if there be no opposition, proceed with the election of a Financial Representative for this Electoral District.

In the event of this election being contested, Friday, the 14th November, will be appointed for receiving votes.

Given under my hand this 30th day of October, 1913, at New Amsterdam.

W. J. DOUGLASS,
Returning Officer, Electoral District No. 5.

Immigration.

[THIRD PUBLICATION.]

HAVING been informed of the loss of receipt for warm clothing No. 70, dated 5th February, 1909, belonging to Dalgunjun, male, No. 48,697, ex *Foyle*, 1891, deceased, who resided at Plantation L'Union, Essequebo, I do hereby give notice that if no valid opposition be entered by any person within three weeks from the date hereof a new receipt will be delivered to the executrix of the estate on payment of the sum of twenty-four cents and the cost of this advertisement.

W. CRAWFORD,
Actg. Immigration Agent General.

Immigration Department,
17th October, 1913.

Police.

NOTICE TO OWNERS AND DRIVERS OF MOTOR VEHICLES.

ATTENTION is called to a Proclamation made under the Petroleum Ordinance of 1872, dated 22nd December, 1908, and published in the "Official Gazette" of the 23rd December, 1908, page 1381, and to a further amending Proclamation dated 26th March, 1913, more especially to the following provisions thereof.

1. No Gasoline or Petrol may be imported into the Colony unless packed in strong iron or steel drums of not more than 100 gallons capacity, or in tins containing not more than 4 gallons each packed in wooden cases.

2. No person may keep Petrol or Gasoline within the City of Georgetown or the Town of New Amsterdam in any quantity exceeding one gallon except in a Magazine or other place duly appointed for its storage, or unless it is contained in the tank of any Motor Vehicle or Locomotive for use by land or water.

3. Petrol or Gasoline may not be removed from place to place except under certain restrictions and with the permission of the Comptroller of Customs.

4. Every vessel in which Volatile Petroleum is kept shall have attached thereto a red label having in conspicuous characters the words:—

"VERY DANGEROUS"

"CAUTION"

The boundaries of Georgetown are on the East by the side dam between the old Plantation Sophia and Bel Air, and a continuation of the line of that dam to the southern boundary hereinafter described; South by the side dam between the old Plantations Houston and Ruimveldt; West by the Demerara River; North by the Ocean.

"New Amsterdam" means the area within the municipal limits of New Amsterdam.

Special attention is also called to the following By-laws made under Ordinance 5 of 1912:—

By-law 10 (1). The plates forming the identification mark shall be fixed, one on the front of, and the other on the back of the motor car, in an upright position, so that every figure on the plate is upright and easily distinguishable in the case of the plate placed on the front of the motor car, from in front of the car, and, in the case of the plate placed on the back of the motor car from behind the car.

By-law 12 (1) and (2). From the 1st day of April to the 30th day of September, from 6.30 o'clock p.m. to 5 o'clock a.m., and from the 1st day of October to the 31st day of March, from 6 o'lock p.m. to 5 o'clock a.m. if a motor car is used on a public highway, a lamp shall be kept burning on the car, so contrived as to illuminate by means of reflection, transparency or otherwise, and render easily distinguishable every figure on the identification plate fixed on the back of the motor car or if any vehicle attached to the back of the motor car, as the case may be. In the application of this By-law to a motor tricycle or motor bicycle the plate fixed on the front of the motor car may, if desired, be substituted for the plate fixed on the back of the motor car.

By-law 23. Any person failing to comply with, or committing a breach of, or an offence against these By-laws or any person who gives false information on the forms of application for registration shall on summary conviction be liable to a penalty not exceeding twenty-four dollars ($24).

G. C. DERINZY, Colonel,
Inspector General of Police.

Police Headquarters,
Georgetown, Demerara,
14th October, 1913.

NOTICE.

THE following unclaimed property at present in the hands of the Police at Vreed-en-Hoop will be publicly sold at Vreed-en-Hoop Police Station to the highest bidder for cash on Thursday, 13th November, 1913, unless previously claimed and ownership satisfactorily proved. A charge of two per cent. Church and Poor will be made, viz:—

1 flat-bottom bateau, 16 feet long, 2 feet 6 inches wide, 1 foot 6 inches deep, painted red outside with No. 38 marked on the stern, 1 lamp, 2 trays, 1 paddle, some fishing line and hooks.

W. JAMESON CALDER,
County Inspector.

Headquarters,
Fellowship.
21st October, 1913.

Public Works Department.

EAST DEMERARA SEA DEFENCES.

TENDERS are invited for the supply of Two Thousand, Five Hundred (2,500) tons of large rubble stone, in blocks of not less than one cubic foot. The stone must be of approved quality, and tenders are to state from what quarry it will be supplied and the rate per ton, actually delivered, which is to include all costs in supplying,

Digitized by Google

delivering and loading on board sea punts furnished by the Commissioners.

2. The whole quantity is to be ready for delivery within six months after the date of the acceptance of a tender. Tenderers must be prepared to deliver not less than three hundred tons per month from the date of signing and the balance remaining at the end of the six months in such quantities and at such times as the Commissioners may require it.

3. Each tender must be accompanied by a Bond signed by two persons of known responsibility, binding themselves with the party tendering, to execute a contract for the faithful performance of the work.

4. Tenders should be addressed to the Chairman, East Demerara Sea Defence Commissioners, Public Works Department, Georgetown, and should reach him not later than 31st October, 1913.

5. The Commissioners do not bind themselves to accept the lowest or any offer.

R. J. SCOTT BUSHE,
Chairman, East Demerara
Sea Defence Commissioners.

Public Works Department,
15th October, 1913.

Education Notice.

LORD MEATH EMPIRE DAY CHALLENGE CUPS AND LEAGUE OF THE EMPIRE PRIZES.

ESSAY COMPETITION FOR EMPIRE DAY, 1914.

THE following are the subjects and conditions for the Essay Competitions inter-all-Schools of the Empire, for 1914.

A. SENIOR COMPETITION.

Subject:—"Some tale of travel or discovery within the British Empire"

Prizes:

A Silver Challenge Cup, value £10 10s., presented by the Right Hon. the Earl of Meath, K.P., to be held by the School, and a prize of £5 5s., given by the League of the Empire is offered for competition to pupils throughout the Empire who are over 14 and under 20 on January 1st, 1914. The Essay *must not exceed* 2,000 *words*.

B. JUNIOR COMPETITION.

Subject:—"The food on your breakfast table; where, within the British Empire, it came from and how it was produced."

Prizes:

A Silver Challenge Cup, value £10 10s., presented by the Right Hon. the Earl of Meath, K.P., to be held by the School and a prize of £3 3s., given by the League of the Empire is offered for competition to pupils throughout the Empire who are under 14 years of age on January 1st, 1914. The Essay *must not exceed* 1,000 *words*.

CONDITIONS.

1. All essays must be certified by the teacher, parent or guardian of a child in the following terms:—

"I certify that this essay is the unaided composition of the boy or girl in whose name it is sent in."

Signed.....
Teacher, Parent or Guardian.

Note.—This declaration is not intended to preclude a teacher from answering any reasonable requests for information or from indicating books where such information may be found; but an essay must not be a mere reproduction of a lesson given in class.

It is not expected that the essay will be written without reference to the ordinary and authoritative sources of information on the subject; but it is expected that the information will be thoroughly assimilated and rendered in the writer's own language in the essay offered for competition.

2. All essays must first be judged in the Schools only the best one from each school being sent in for consideration.

3. All essays must reach the Inspector of Schools by the 1st February, 1914, for transmission to the central authorities in London.

4. Any essay exceeding the word limit or written by a child over the specified age will be disqualified.

5. Essays should be written on one side of the paper only, and the competitor's full name and address, date of birth, and school should be clearly given.

6. Essays must be submitted in Candidate's own handwriting (not typewritten). Illustrations are not allowed.

7. The names of the winning Schools will each year been graved upon the Cups, which are replicas of the Warrick Vase.

H. W. SCONCE,
Inspector of Schools.

Primary Education Department,
30th October, 1913.

Municipal Notice.

APPRAISEMENT OF ALBOUYSTOWN.

THE Mayor and Town Council of Georgetown, in pursuance of the authority vested in them by the 6th section of the Georgetown Town Council (Albouystown) Ordinance, 1913, have hereby ordered and directed an appraisement of all lots and portions of lots and buildings thereon in the Albouystown District to be made, and hereby order and direct that every proprietor of every lot or portion of a divided lot and of every building which is taxable apart from the land on which it stands within the said district shall within four weeks from the date of this advertisment fill up or cause to be filled up a schedule in which shall be set forth the number and particulars of the said lot and portions of lots and of buildings or the situation and particulars of any building taxable apart from the land, such schedule so filled up shall be held in readiness to be handed over on the premises to the Appraisers.

Blank Schedules will be furnished gratuitously to every proprietor applying for same at the Town Clerk's Office between the hours of 10 a.m. and 3 p.m. daily.

By order of the Council,

J. BARRINGTON WOOLFORD,
Town Clerk.

Town Hall,
28th October, 1913.

Digitized by Google

Miscellaneous.

NOTICE.

POOR LAW DEPARTMENT.

IN accordance with Ordinance 12 of 1903, the Chairman Poor Law Commissioners or his lawful deputy will expose for sale by public auction at the Alms House on Saturday, 8th November, 1913, at 12 noon, the following articles:—

4 Penknives	2 Strings Beads
2 Purses	1 Necklet
6 Razors	20 Ear-rings
11 Rings	1 pair Links
1 Nose-ring	3 Bracelets
1 pair Scissors	1 Silver stud.

Terms of Sale:—Cash, with 2 per cent. for Church and Poor Fund.

W. H. COOK,
Secretary, Poor Law Commissioners.

Poor Law Department,
Georgetown, Demerara.
15th October, 1913.

NOTICE.

MEDICAL DEPARTMENT.

IN accordance with Ordinance No. 4 of 1893, there will be exposed for sale at the Public Hospital Georgetown, on the 5th November, 1913, at 12 noon the following:—

1 ring (white metal silver?).
2 rings (1 silver, 1 brass.)

E. D. ROWLAND,
Acting Surgeon General.

Surgeon General's Office,
Georgetown, Demerara,
13th October, 1913.

SALE OF SEIZURE.

POMEROON JUDICIAL DISTRICT.

NOTICE is hereby given that, in accordance with the provisions of Ordinance No. 32 of 1903, I, the undersigned, or some one duly authorised in writing by me, will sell publicly to the highest bidder at an upset price of 48 cents per lb. on Monday, 24th day of November, at the Department of Lands and Mines, Georgetown, the following substance seized by Mr. M. P. Hastings, an officer of the Department of Lands and Mines under section 25 of Ordinance No. 32 of 1903, from the Consolidated Rubber and Balata Estates, Limited, on 24th June, 1913, on Crown land, situate in the Pomeroon Indian Reservation, namely:—900 lbs. balata.

The seizure now lies at the office of the Department of Lands and Mines, Georgetown.

Terms of Sale:—Cash, with 2 per cent. auction dues, and subject to royalty at the rate of 2 cents per lb.

WALTER E. ROTH,
Stipendiary Magistrate.

Marlborough,
27th October, 1913.

NOTICE OF APPLICATION

FOR TRANSFER OF A LICENCE TAKEN OUT IN RESPECT OF ANY BUSINESS OR TRADE.

NOTICE is hereby given that James Ho, residing at Met-en-Meerzorg, the holder of licences Nos. 61/115, 764/17, 73/106, and 61/32 for carrying on a provision business and for the sale of wine and malt liquor, drugs and tobacco at Met-en-Meerzorg, and Arthur Levi Choy, residing at Anna Catharina, have given the Commissary of Taxation of the West Coast Demerara Fiscal District, notice of the intention to transfer the said licences to the said Arthur Levi Choy. Any person having a claim of over $100 for a liquidated sum against the said James Ho, and desiring to oppose the said transfer, must give to the said Commissary within 14 days of the date of this notice, a written notice objecting to the said transfer.

LLOYD DORNFORD,
District Commissary of Taxation,
West Coast Demerara Fiscal District.

Hague,
27th October, 1913.

NOTICE OF APPLICATION

FOR TRANSFER OF A LICENCE TAKEN OUT IN RESPECT OF ANY BUSINESS OR TRADE.

NOTICE is hereby given that Jose H. Gomes, residing at 129, Bourda, the holder of Licence No. 7/28, for carrying on a dry goods business at 129, Bourda, Georgetown, and John H. Gomes, residing at 253, Murray Street, have given the Commissary of Taxation of the Georgetown Fiscal District, notice of the intention to transfer the said licence to the said John H. Gomes. Any person having a claim of over $100 for a liquidated sum against the said Jose H. Gomes, and desiring to oppose the said transfer, must give to the said Commissary within 14 days of the date of this notice, a written notice objecting to the said transfer.

B. DAY,
District Commissary of Taxation,
Georgetown Fiscal District.

Commissary's Office,
Georgetown,
28th October, 1913.

IN THE SOUTH ESSEQUEBO JUDICIAL DISTRICT.

SEIZURE.

PURSUANT to the provisions of Ordinance No. 32 of 1903, I, the undersigned, or some person duly authorised by me in writing, will sell publicly to the highest bidder at the hour of 12, noon, on Friday, the 28th day of November, 1913, at the Magistrate's Court-room at Vergenoegen, unless claimed in terms of the law, the following articles:—

1 Ballahoo 21 ft. x 5 ft. x 2 ft.
34 Hardwood Spars, each 16 feet long.

The above seizure was made by H. A. Trotz, an Officer of the Department of Lands and Mines, from James Williams, James Peters, and James Cæser, on the 9th August, 1913, on Crown land situate on right bank, Boerasirie creek, Essequebo river, under section 25 of Ordinance No. 32 of 1903.

The Ballahoo is lying at landing of Grant No. 3956 on the left bank, Moraru creek, and spars are lying where seized, viz., at a landing on right bank, Boerasirie creek.

Terms of Sale:—Cash, with royalty and auction dues.

SOUTHWELL G. T. BOURKE,
Stipendiay Magistrate,
South Essequebo Judicial District.

Leguan,
24th October, 1913.

GEORGETOWN, DEMERARA.—Printed and Published every *Wednesday and Saturday*, and on such Extraordinary Days as may be directed by His Excellency the Governor, by "The Argosy" Company, Limited, at their Office, Lot 35, Water Street, Robb's Town. Subscription—Four Dollars per annum; Single Copies, 4 Cents. Saturday, 1st November, 1913.

Digitized by Google

VOL. XXXVII. No. 93.

3,469

The Official Gazette
OF BRITISH GUIANA.

Published by Authority of His Excellency the Governor.

GEORGETOWN, WEDNESDAY, NOVEMBER 5TH, 1913.

Proclamations.

BRITISH GUIANA.

By the Honourable CECIL CLEMENTI,

L.S.

Deputy Governor in and over the Colony of British Guiana, &c., &c., &c.

C. CLEMENTI.

WHEREAS I have received a despatch dated the 6th day of October, 1913, from His Majesty's Secretary of State for the Colonies, informing me that His Majesty will not be advised to exercise his power of disallowance in respect of the following Ordinance, vizt.: No. 18 of 1913, entitled:

"An Ordinance for the incorporation "of the Barbados Christian Mission "Council in British Guiana."

I DO HEREBY Proclaim and make known the same to the Inhabitants of this Colony.

Given under my Hand and the Public Seal of the Colony, at the Guiana Public Buildings, Georgetown, Demerara, this 31st day of October, 1913, and in the Fourth year of His Majesty's Reign.

GOD SAVE THE KING!

By Command,

GEO. D. BAYLEY,
Assistant Government Secretary.

BRITISH GUIANA.

By the Honourable CECIL CLEMENTI,

L.S.

Deputy Governor in and over the Colony of British Guiana, &c., &c., &c.

C. CLEMENTI.

WHEREAS I have received a despatch dated the 6th day of October, 1913, from His Majesty's Secretary of State for the Colonies informing me that His Majesty will not be advised to exercise his power of disallowance in respect of the following Ordinance, vizt.:—No. 19 of 1913, entitled:

"An Ordinance to facilitate the invest- "ment of certain funds in the "custody of Government Depart- "ments."

I DO HEREBY Proclaim and make known the same to the Inhabitants of this Colony.

Given under my Hand and the Public Seal of the Colony, at the Guiana Public Buildings, Georgetown, Demerara, this 31st day of October, 1913, and in the Fourth year of His Majesty's Reign.

GOD SAVE THE KING!

By Command,

GEO. D. BAYLEY,
Assistant Government Secretary.

Digitized by Google

BRITISH GUIANA.

By the Honourable CECIL CLEMENTI, Deputy Governor in and over the Colony of British Guiana. &c., &c., &c.

L.S.

C. CLEMENTI.

WHEREAS I have received a despatch dated the 6th day of October, 1913, from His Majesty's Secretary of State for the Colonies, informing me that His Majesty will not be advised to exercise his power of disallowance in respect of the following Ordinance, vizt.: No. 20 of 1913, entitled:

"An Ordinance to provide for certain "matters relating to the inclusion "in the city of Georgetown of the "Village District known as Albouys-"town."

I DO HEREBY Proclaim and make known the same to the Inhabitants of this Colony.

Given under my Hand and the Public Seal of the Colony, at the Guiana Public Buildings, Georgetown, Demerara, this 31st day of October, 1913, and in the Fourth year of His Majesty's Reign.

GOD SAVE THE KING!

By Command,

GEO. D. BAYLEY,
Assistant Government Secretary.

Government Notices.

GOVERNMENT SECRETARY'S OFFICE,
Georgetown, Demerara,
499. 4th November, 1913.

HIS Excellency the Governor has been pleased to appoint Major Cecil May, Deputy Inspector General of Police, to act as Deputy Inspector of Prisons during such time as Colonel George Castriot De Rinzy, Inspector of Prisons, may be absent from duty or until further orders.

500. 4th November, 1913.

REFERRING to Government Notice No. 382 of the 30th August, His Excellency the Governor has been pleased to grant to Edmund Huit Ferrell, Esquire, Fifth Class Officer of Customs, an extension of his leave of absence on full salary from the 16th ultimo to the 29th instant.

501. 4th November, 1913.

REFERRING to Government Notice No. 491 of the 29th ultimo, His Excellency the Governor has been pleased to appoint Edmund John Macquarrie, Esquire, B.A., LL.B., to act as Stipendiary Magistrate of the East Coast Demerara Judicial District during such time as William James Gilchrist, Esquire, may be absent on leave or until further notice.

502. 4th November, 1913.

HIS Excellency the Governor has been pleased to approve of the appointment of Mrs. Johanna Collins to be Deputy Registrar of Births and Deaths for Division No. 7 of the Georgetown Registration District.

By Command,

C. CLEMENTI,
Government Secretary.

Judicial Notices.

SUPREME COURT OF BRITISH GUIANA.

COUNTY OF DEMERARY.

LIMITED JURISDICTION.

HEARING LIST.

THE following actions are fixed for hearing on the undermentioned dates:—

Plaintiffs.	Defendants.	Nature of Claim.
MONDAY, 17TH NOVEMBER, 1913.		
ERNEST NATHANIEL PHIPPS. A. B. Brown, Counsel. E. A. W. Sampson, Solicitor.	THOMAS ANTHONY WHITE. P. N. Browne, Counsel. E. A. V. Abraham, Solicitor.	Accounts, dissolution of partnership and costs.
RAMDEEN. F. Dargan, Counsel. A. De Weever, Solicitor.	SOODHAYA. J. S. Johnson, Counsel. E. D. Clarke, Solicitor.	An order compelling defendant to pass transport, or $800: damages and costs.
TUESDAY, 25TH NOVEMBER, 1913.		
JOSEPH LAM. E. G. Woolford, Counsel.	RAMDIAL. E. A. V. Abraham, Solicitor.	$164.50: balance due on pro. note.

B. S. NEWSAM,
Acting Registrar.

Registrar's Office of British Guiana, Victoria Law Courts, Georgetown, Demerara, this 4th day of November, 1913.

APPELLATE JURISDICTION.

HEARING LIST.

THE following appeal is fixed for hearing on the undermentioned date:—

Appellant.	Respondent.
FRIDAY, 14TH NOVEMBER, 1913.	
GOPEESINGH. J. A. Luckhoo, Counsel.	AMELIA JULIA GILBERT, widow. P. N. Browne, Counsel.

B. S. NEWSAM,
Acting Registrar.

Registrar's Office of British Guiana, Victoria Law Courts, Georgetown, Demerara, this 4th day of November, 1913.

Digitized by Google

Registrar's Notice.

BRITISH GUIANA.

STATEMENT shewing the names of persons convicted at the Session of the Supreme Court of British Guiana, sitting in the exercise of its Criminal Jurisdiction, in and for the County of Essequebo, held on the Twenty-eighth day of October, Nineteen Hundred and Thirteen, and following days, and the Offence for which they were indicted and of which they were convicted, date of Sentence, and Sentence passed on each of said persons respectively :—

Indictment No.	Name.	Offence for which Indicted.	Offence of which Convicted.	Date of Sentence.	Sentence.
				1913.	
10,705	Hadi	Felonious wounding with intent to commit murder.	Felonious wounding with intent to disable.	29th October.	Penal Servitude for five years.
10,708	Seteram	Felonious wounding with intent to cause grievious bodily harm.	Felonious wounding with intent to cause grievious bodily harm.	28th ,,	Penal Servitude for three years.
10,710	Hoosanee	Felonious wounding with intent to commit murder.	Felonious wounding with intent to commit murder.	28th ,,	Penal Servitude for ten years.

Registrar's Office of British Guiana, Georgetown, Demerary, this 4th day of November, 1913.

B S. NEWSAM,
Acting Registrar.

SUPREME COURT OF BRITISH GUIANA.

LIMITED JURISDICTION.

THIS 2ND DAY OF OCTOBER, 1913.

FRASER, *et al*
versus
CLARKE.

The following judgment was given :—

HILL, J., (actg.): In this action, which is an opposition to a sale at execution, the defendant has not appeared, and the Registrar's certificate to that effect has been laid over.

Plaintiffs have proved their case and the opposition is declared just and well-founded, and the defendant is hereby restrained from selling at execution the property as advertised with costs to plaintiffs.

Official Receiver's Notices.

BRITISH GUIANA.

The Public Trustee Ordinance, 1910.

Estate of JOHN HENRY HUMPHREY, Deceased.

NOTICE is hereby given that on the application of The Georgetown Livery Stables, Limited, I have undertaken the administration of the estate of the above-named John Henry Humphrey, who died at 315, Middle Street, Georgetown, on the 16th August, 1913, intestate.

All creditors on the estate are required to file their claims within three months from the date of the first publication of this notice at my office in the Victoria Law Courts, Georgetown.

W. A. PARKER,
Official Receiver, and Public Trustee.

Georgetown,
11th October, 1913.

BRITISH GUIANA.

The Public Trustee Ordinance, 1910.

Estate of FRED RAGLAN PHILLIPS, DECEASED.

NOTICE is hereby given that on the application of Wieting & Richter, Ltd., Creditors, I have undertaken the administration of the Estate of the above-named Fred Raglan Phillips, who died in Georgetown, intestate.

All creditors on the Estate are required to file their claims within three months from the date of the first Publication of this Notice at my office in the Victoria Law Courts, Georgetown.

W. A. PARKER,
Official Receiver, and Public Trustee.

Dated 24th October, 1913.

Licensing.

SPECIAL LICENSING MEETING.

GEORGETOWN JUDICIAL DISTRICT.

NOTICE is hereby given that a Special Licensing Meeting will be held in the Magistrate's Court-room, Georgetown, at 12 o'clock, noon, on Wednesday, the 5th of November, 1913, for the purpose of considering an application from Antonio Franco D'Andrade for a certificate to obtain a retail spirit shop licence in the house or premises thereto appertaining, situate at 171, Craig village, East Bank, Demerary.

Justices of the Peace resident in the district are requested to attend at the time and place above-mentioned.

H. K. M. SISNETT,
Stipendiary Magistrate.

Georgetown,
21st October, 1913.

Public Works Department.

NOTICE.

SECTION 10 OF ORDINANCE NO. 2 OF 1883.

NOTICE is hereby given that it is proposed for the protection of the Sea Defences of Plantation "Endeavour" in the Island of Leguan to repair and renew where necessary 400 feet of greenheart sheet piling and fill in behind same with earth on the foreshore of the above property.

Digitized by Google

2. The cost of the work is estimated at $600 00.

3. It is proposed to make the following properties liable for this costs, viz:—

(a) The portion of the estate 273.24) acres) belonging to Honourable William Whyte.

(b) The rest of the estate 36.76 acres otherwise owned i.e. Lots 1 to 7 inclusive; 14 to 46 inclusive; 48 to 108 inclusive and A.

4. Plan and Specification describing the proposed work, a detailed estimate of the costs thereof, and a statement showing the properties which it is proposed shall be made liable to contribute to the cost, with the proportion in which it is proposed to assess the amount to be paid by each of such properties, have been lodged at the Office of the Public Works Department in Georgetown and at the Police Station, Leguan, and will be open for inspection of every person desiring to see the same, on every day, not being a Sunday or Public Holiday, from 10 a.m. for one month from the date of the first publication of this notice.

5. Any person who objects to the execution of any of the proposed works or to the proportion in which it is proposed to assess any property in which he is interested, should within the one month above mentioned lodged with the Colonial Civil Engineer his objections in writing and the grounds on which he bases his objections.

R. J. SCOTT BUSHE,
Acting Colonial Civil Engineer.

Public Works Department,
Georgetown, 11th October, 1913.

Pound Notices.

Whim Pound,
1st day of November, 1913.

THERE is impounded at the above-named Pound, one brown stallion donkey of the following description, viz:—Brand on the right hip not legible. This animal was brought to the Pound on Friday, 24th day of October, 1913, at 11.20 o'clock, a.m., by Gooptur with an authorisation from D. Clarke for trespassing on lands of Plantation Port Mourant. If not claimed within one week from date, it will be publicly sold on Friday, 7th November, 1913, in accordance with Ordinance No. 1 of the year 1866.

C. A. STRICK, L.S.M., 929,
Pound Keeper.

Whim Pound,
1st day of November, 1913.

THERE is impounded at the above-named Pound, one dark brown donkey mare of the following description, viz:—Brand on the right hip not legible. This animal was brought to the Pound on Friday, the 24th day of October, 1913, at 11·20 o'clock, a.m., by Gooptur with an authorisation from D. Clark for trespassing on lands of Plantation Port Mourant. If not claimed within one week from date it will be publicly sold on Friday, 7th November, 1913, in accordance with Ordinance No. 1 of the year 1866.

C. A. STRICK, L.S.M., 929,
Pound Keeper.

Albion Pound,
1st day of November, 1913.

THERE is impounded at the above-named Pound one bull of the following description, viz.:—Dark brown and white, brand right hip illegible. This animal was brought to the Pound on Saturday, 25th day of October, 1913, at 7.30 o'clock, a.m., by Walter Yorrick, for trespassing on land at Courtland Village, East Coast, Berbice. If not claimed within one week from date it will be publicly sold on Saturday, 8th November, 1913, at 11 a.m., in accordance with Ordinance No. 1 of the year 1866.

ATHELSTAN WALCOTT, Sergt. 1762,
Pound Keeper.

General Register Office Notices.

THE following Return of all persons arriving in and departing from the Colony during the month of September, 1913, classified according to the several Race Divisions, is published for general information:—

ARRIVALS.

Races.	Adults. Males.	Adults. Females.	Children. Males.	Children. Females.	Totals.
Europeans	55	12	6	3	76
Portuguese	33	14	15	7	69
East Indians	101	8	7	8	124
Do. (Immigrants)	285	93	10	12	400
Blacks	640	209	33	29	911
Mixed	193	75	18	18	304
Chinese	35	11	6	3	55
Other Races	49	30	8	6	93
Totals ...	1,391	452	103	86	2,032

DEPARTURES.

Races.	Adults. Males.	Adults. Females.	Children. Males.	Children. Females.	Totals.
Europeans	57	21	2	2	82
Portuguese	25	11	7	6	49
East Indians	89	10	7	4	110
Do. (Immigrants)	...	...	...	...	...
Blacks	181	110	15	6	312
Mixed	128	40	24	13	205
Chinese	19	7	5	4	35
Other Races	...	...	...	...	...
Totals ...	499	199	60	35	793

E. D. ROWLAND,
Acting Registrar General.

General Register Office,
Victoria Law Courts,
Georgetown, Demerara,
4th November, 1913.

IN accordance with the requirements of Section 14 of the Marriage Ordinance No. 25 of 1901, notice is hereby given of the appointment of the undermentioned Marriage Officers to the Ministerial Charge of the Registered Buildings hereinafter mentioned:—

Reverend Grant E. Connell, *vice* Reverend E. W. Florence.
S. Bartholomew, Queenstown, South Essequibo District.
S. Saviour's, Aberdeen, North Essequibo District.

Reverend W. G. Burgan, *vice* Reverend Grant E. Connell.
Parish Church, S. Michael's, Fort Wellington, West Coast Berbice District.
S. Gabriel, No. 28, West Coast Berbice District.
S. Raphael, No. 9, do.
S. Jude, Lichfield, do.
S. Alban's, Belladrum, do.

Reverend A. M. B. Jemmott, B.A., *vice* Reverend J. Persaud.
S. Matthew's, Providence, East Bank Demerara District.
S. Ann's Agricola, East Bank Demerara District.
S. Agnes, Golden Grove, East Bank Demerara District.
Supply Church, Demerara River District.
The Ascension, do.

Reverend J. Persaud, *vice* Reverend A. M. B. Jemmott.
S. Mary the Virgin, Beterverwagting, East Coast Demerara District.

E. D. ROWLAND,
Acting Registrar General.

General Register Office,
Victoria Law Courts,
Georgetown, Demerara,
4th November, 1913.

Digitized by Google

IN accordance with tho requirements of Section 14 of the Marriage Ordinance No. 25 of 1901, notice is hereby given of the Postal Addresses of the following Marriage Officers:—

Reverend G. E. Connell,
The Vicarage,
Queenstown, Essequibo.

Reverend W. G. Burgen,
The Parsonage, Belladrum,
West Coast, Berbice.

Reverend E. W. Florence,
All Saints' Rectory,
New Amsterdam, Berbice.

Reverend A. M. B. Jemmott, B.A.,
S. Matthew's Rectory, Eccles,
East Bank, Demerara.

Reverend J. Persaud,
The Vicarage,
Beterverwagting,
East Coast, Demerara.

E. D. ROWLAND,
Acting Registrar General.

General Register Office,
Victoria Law Courts,
Georgetown, Demerara,
4th November, 1913.

REFERRING to General Register Office Notice of the 18th July last, notice is hereby given that the Reverend W. A. Deane, Marriage Officer, has returned to the Colony and has resumed the Ministerial Charge of the Registered Building hereinafter mentioned:—

The A M E. Zion Building, situate on lot 26, Hague, West Coast Demerara Marriage District.

E. D. ROWLAND,
Acting Registrar General.

General Register Office,
Victoria Law Courts,
Georgetown, Demerara,
4th November, 1913.

Local Government Board Notices.

IT is hereby notified that the Local Government Board has appointed the following gentlemen to be Members of the Local Authority of Noitgedacht Country District:—

1. Rev. D. P. Talbot,
2. Mr. Samuel Brown,
3. ,, H. T. Croal, and
4. ,, Bhagwandin.

The Board also appointed Rev. D. P. Talbot to be the Chairman of the Local Authority.

W. E. BELLAMY,
Acting Secretary to the Board, and
Inspector of Districts.

Local Government Board Office,
Georgetown, 3rd November, 1913.

IT is hereby notified that the Local Government Board has appointed the District Medical Officer to be a Member and Chairman of the Local Authority of the Morawhanna Country District.

W. E. BELLAMY,
Acting Secretary to the Board, and
Inspector of Districts.

Local Government Board Office,
Georgetown, 3rd November, 1913.

Post Office Notices

NEW ISSUE OF POSTAGE STAMPS.

POST OFFICE DEPARTMENT,
Georgetown, British Guiana,
31st October, 1913.

NOTICE is hereby given, for general information, that the new issue of King George Stamps for Postage and Revenue purposes were issued to the public on the following dates:—

2 cents on 22nd July, 1913.
6 ,, ,, 2nd September, 1913.
12 ,, ,, 8th August, 1913.

N. FARRAR,
Postmaster General.

SALE OF STAMPS AT THE REGISTRAR'S OFFICE, GEORGETOWN.

POST OFFICE DEPARTMENT,
Georgetown, British Guiana.
24th October, 1913.

NOTICE is hereby given, for general information, that from the 1st November, 1913, Stamps for Postage and Revenue purposes can be purchased at the north western corner of the Registrar's Office, Victoria Law Courts, between the hours of 10 a.m. and 4 p.m. on week days and between 10 a.m. and 1 p.m. on Saturdays.

N. FARRAR,
Postmaster General.

ROYAL MAIL ARRANGEMENTS.

MAILS for Europe, the West Indies, and New York by the R.M.S. "Balantia," will be closed at the General Post Office on Saturday, 8th November, at 7 p.m.

Letters for despatch by this Mail may be posted in City Street Boxes up to 6 p.m.

Postal matter will be registered at G.P.O. and at City Branch Offices up to 5 p.m.

Parcels received at G.P.O. and at City Branch Offices up to 4 p.m.

British Postal Orders may be purchased at the City Branch Offices any day (Sundays excepted) from 6.30 a.m. to 5.30 p.m. and at G.P.O. from 7 a.m. to 5 p.m.

Money Orders issued at G.P.O. and Cornhill Street up to 1 p.m.

After the closing of this Mail, postal matter handed in at the G.P.O. counter will be received on payment of extra postage as follows:—

Ordinary postal matter within 30 minutes 2 cents.

Ordinary postal matter within 60 minutes 12 cents.

Registered matter within 30 minutes after closing of Registered Mail 4 cents.

ON SUNDAY, 9th November, ordinary letters only, from 1 p.m. to 3 p.m. 12 cents.

COUNTRY MAILS will be forwarded to Georgetown as follows:—

DEMERARA.—East Coast, by Train leaving Mahaica at 5.20 p.m.

DEMERARA.—West Coast, by Train leaving Greenwich Park at 5.25 p.m.

DEMERARA.—East Bank, by Carrier Tricycle leaving Grove at 2.05 p.m.

DEMERARA.—West Bank, by Carrier Tricycle leaving Wales at 1.50 p.m.

DEMERARA.—Upper River and Potaro District, by Steamer leaving Wismar at 8.30 a.m.

BERBICE.—By Train leaving Rosignol at 6.55 a.m.

ESSEQUEBO COAST, LEGUAN AND WAKENAAM.—By Steamer leaving Onderneeming at noon.

ESSEQUEBO-BARTICA.—By Steamer leaving at 8 a.m. on Friday, 7th November.

ESSEQUEBO, NORTH WESTERN DISTRICT.—By Steamer leaving Mt. Everard at 8 a.m. on Thursday, 6th November.

N. FARRAR,
Postmaster General.

General Post Office,
Georgetown, 4th November, 1913.

Customs Notices.

THE following notice to Mariners issued by the Department Marine and Fisheries, St. John's, Newfoundland, is hereby published for the information of all concerned.

J. M. REID,
Comptroller of Customs.

Custom House,
Georgetown, Demerara,
4th November, 1913.

NOTICE TO MARINERS.
(No. 8, 1913.)
NEWFOUNDLAND.

Cape Bonavista—Fog Alarm Established.

Latitude 48° 42' 00" N.
Longitude 53° 04' 30" W.

Digitized by Google

Position—On the eastern side of Cape Island, which is separated from the main land, on which the lighthouse stands by a gorge or tickle 80 feet wide.
Description—3 inch Diaphone alarm, operated by air compressed by oil engine.
Periods—Three blasts of 1½ seconds each in every 90 seconds, thus:—

Blast	Silent	Blast	Silent	Blast	Silent
1½ sec.	3 sec.	1½ sec.	3 sec.	1½ sec.	80 sec.

Elevation—104 feet.
Structures—Engine House, Keeper's Dwelling, Storehouse, each a one-storey building with flat roof.
Material—Wood.
Colour—All buildings painted White.
Remarks—Alarm will be put in operation during month of November proximo without further notice.

A. W. PICCOTT.
Minister of Marine and Fisheries.

Department Marine and Fisheries,
St. John's, Newfoundland,
Oct. 1st, 1913.

NOTICE TO OWNERS AND MASTERS OF BRITISH REGISTERED SHIPS.

THE attention of Owners and Masters of ships registered in this Colony under Part 1 of the Merchant Shipping Act, 1894, is drawn to Section 21 of the said Act, which provides that every Owner or Master who neglects to deliver to the Registrar of Shipping the certificate of registry of any vessel which has been lost, broken up, sold to foreigners, or which otherwise ceases to be a British ship, or to give notice of such an occurrence, is liable to a penalty of £100.

2. The following vessels are still on the shipping register at this port, but it is presumed they have either been broken up or lost:—

Name and Description of Vessel.	Official No.	Name of Owner.
"Ada" Sloop	64,660	Henry G. Butts, M.D.
"Bullion" do.	64,679	Alleyne A. Matthews.
"Eleanor" Schooner	53,751	Hookumchand.
"Ramdoss" Sloop	64,687	do.
"Ebenezer" do.	64,693	Jos. McCamon.
"Evelina" do.	64,692	Hector Robinson.
"Annie" do.	64,701	Sml. Sproston.
"Rosie" do.	64,703	John Archer.
"Effian Augusi" Sloop	82,901	William Fraser.
"Amelia" do.	82,903	Ed. E. Ross.
"Sovereign" do.	82,904	Geo. L. Garraway.
"Resultado" Bqtne.	64,683	The Acadia Pulp and Paper Mills Co, Ltd., Halifax, N.S.

3. I shall be glad to receive definite information as to whether the above vessels are actually broken up or lost, and if so whether there is any objection to the closing of the Registry.

J. M. REID,
Registrar of Shipping.

Custom House,
Georgetown,
3rd November, 1913.

Miscellaneous.

NOTICE is hereby given that the Trade Mark

GLAXO

has been duly registered in the name of Messrs. Joseph Nathan & Co., Limited, of 88, Gracechurch Street, London, E.C., England, Merchants, who claim to be the proprietors thereof, and that the said Trade Mark is used by them in their business in respect of "substances used as food or as ingredients "in food, and medicines, and particularly foods for "infants and invalids."

JOS. A. KING,
Solicitor to Joseph Nathan & Co., Ltd.

Georgetown, Demerara,
31st October, 1913.

BRITISH GUIANA BANK.

NOTICE is hereby given that at a General Meeting of the Proprietors held at the Bank Parlour on Wednesday, the 22nd day of October, 1913, the votes were unanimous in favour of the dissolution of the Corporation for the purpose of its business being transferred to and amalgamated with the business of the Royal Bank of Canada and that at the said General Meeting, Saturday, the 31st day of January, 1914, at 2 o'clock, p.m., was appointed for holding a Special General Meeting of the Proprietors at the Bank Parlour for taking the subject into consideration, when the following resolutions will be submitted for acceptance:

1. That the proposal of the Royal Bank of Canada to take over the business of this Corporation with all of its assets and property and subject to all of its liabilities paying therefor the sum of $992,640 with which sum 4,512 shares in the Royal Bank of Canada shall be bought at $220 per share such shares to be distributed between the shareholders of this Corporation, the shares of this Corporation being valued for the purpose of such distribution at $150 each for 60 % paid shares and $250 each for fully paid shares, any fractional part of the shares of this Corporation not satisfied by the distribution of the shares of the Royal Bank of Canada being discharged by payment in cash from the realization of the surplus shares of the Royal Bank of Canada to be purchased as aforesaid, be accepted.

2. That the provisional agreement for the transfer of the assets and property of this Corporation and the payment of its liabilities and for the payment of the said sum of $992,640 for the purchase of 4,512 shares in the Royal Bank of Canada to be distributed as provided for in the first resolution entered into and submitted to this meeting be and the same is hereby approved and that the Directors of this Corporation and any other party to the said agreement, acting on behalf of the shareholders of this Corporation be and are hereby authorised to adopt and ratify the said agreement and to carry the same into effect and to affix the seal of this Corporation thereto and to execute all documents and papers necessary to complete the same.

3. That this Corporation be dissolved and that its business be transferred and amalgamated with the business of the Royal Bank of Canada on the terms set forth in the foregoing resolutions.

JOHN B. LAING,
Managing Director.

Demerary, 27th October, 1913.

ACKNOWLEDGMENT OF REGISTRATION OF SOCIETY.

BRITISH GUIANA.

THE "Associaçao Portugueza de Auxilio Mutuo e Beneficencia" is registered as a Benevolent Society under the Friendly Societies Ordinance, 1893, this third day of November, nineteen hundred and thirteen.

C. BAGOT,
Registrar of Friendly Societies.

SUMMARY OF REPORTS OF ESTATES' HOSPITAL FOR THE WEEK ENDING SATURDAY, 11TH OCTOBER, 1913.

	In-Patients.			Out-Patients.		
	M.	F.	T.	M.	F.	T.
Remaining from last week	549	269	818	107	75	182
Admitted during Week...	490	236	726	101	67	168
Discharged during week...	453	221	674	97	63	160
Died during week ...	13	6	19	...	...	...
Remaining at end of week	573	278	851	111	79	190
Increase	24	9	33	4	4	8
Decrease	...	...	...	...	...	...

E. D. ROWLAND,
Acting Surgeon General.

Digitized by Google

NOTICE.

MEDICAL DEPARTMENT.

RETURN OF PROPERTY OF PATIENTS DYING INTESTATE IN A PUBLIC INSTITUTION, AS PROVIDED FOR BY SECTION 3 OF ORDINANCE NO. 4 OF 1895.

Public Hospital, Berbice.

Name.	Residence.	Died.	Amount.	Property.
Dorcas Thompson	... Glasgow ...	10.9.13.	16 cts.	Sale of 1 pair Metal Earrings.
Phillipina Forbs	... Banana Land ...	21.9.13.	12 cts.	Do. do. do.

J. H. CONYERS, R.S.
Officer in Charge.

GEORGETOWN, DEMERARA.—Printed and Published every *Wednesday and Saturday*, and on such Extraordinary Days as may be directed by His Excellency the Governor, by "The Argosy" Company, Limited, at their Office, Lot 35, Water Street, Robb's Town. Subscription—Four Dollars per annum; Single Copies, 4 Cents. Wednesday, 5th November, 1913.

Digitized by Google

Digitized by Google

VOL. XXXVII. No. 94.
3,477

The Official Gazette
OF BRITISH GUIANA.

Published by Authority of His Excellency the Governor.

GEORGETOWN, SATURDAY, NOVEMBER 8TH, 1913.

Government Notice.

GOVERNMENT SECRETARY'S OFFICE,
Georgetown, Demerara,
503. 7th November, 1913.

THE following Bills, which it is proposed to introduce into the Court of Policy, are hereby published for general information.

By Command,

C. CLEMENTI,
Government Secretary.

A BILL ENTITLED "AN ORDINANCE TO DECLARE THE TERMS AND CONDITIONS APPLICABLE TO LOANS AUTHORIZED BY THE COMBINED COURT OF BRITISH GUIANA, AND TO PROVIDE FOR THE CREATION OF INSCRIBED STOCK."

WHEREAS at a Meeting of the Combined Court it was on the day of resolved by the said Court as follows:—

"Whereas the Combined Court by Resolution dated the 1st day of September, 1897, after the recital of certain previous Resolutions of the 24th day of August, 1886, and the 10th day of March, 1897, sanctioned the conversion into Stock Inscribed in England in accordance with the provisions of the Inscribed Stock Ordinance 1886, of all or any sums of money which the Combined Court had authorized or should thereafter authorize to be raised on loan, in addition to the powers already given of raising such moneys by the

Digitized by Google

issue of bonds, debentures or otherwise, and pledged itself to provide the necessary funds for the repayment of all principal moneys and interest secured by any such stock created in pursuance of the said Resolution and of all expenses of issuing and inscribing the same.

And whereas the Inscribed Stock Ordinance, 1886, Amendment Ordinance, 1897, was thereafter passed by the Governor and Court of Policy to give effect to the said Resolution and directed to be read as one with the Inscribed Stock Ordinance, 1886.

And whereas it is expedient to define in one Ordinance the terms and conditions applicable to loans hereafter authorized by the Combined Court.

And whereas it is expedient to enable the Colony to take advantage of the provisions of the Act of the Imperial Parliament entitled "The Colonial Stock Act, 1877," and subsequent Acts on the same subject.

Be it Resolved,—That this Court requests the Governor and Court of Policy to repeal the Inscribed Stock Ordinances, 1886 and 1897 while preserving the rights of any person who hold stock or bonds under the authority of the same, and to pass such legislation as will give effect to this Resolution."

And whereas it is expedient to give effect to the said Resolution.

Enacting Clause.

Be it therefore enacted by the Governor of the Colony of British Guiana, with the advice and consent of the Court of Policy thereof as follows :—

Interpretation.

1. In this Ordinance, unless the context otherwise requires :

The expression "Governor" means the person for the time being administering the Government of British Guiana. The expression "Crown Agents" means the person or persons for the time being acting as Crown Agents for the Colonies in England.

Loans to be raised by debentures or inscribed stock.

2. Whenever by any Ordinance or Resolution of the Combined Court authority shall have been given, or shall hereafter be given by the Combined Court to raise any sum of money for the purposes mentioned in such Ordinance or Resolution the Governor, or the Crown Agents acting on his behalf, may, from time to time, as he or they may deem expedient, raise such sum either by debentures or by British Guiana inscribed stock, or partly by debentures and partly by inscribed stock

Loans to be a charge upon general revenue.

3. The principal moneys and interest represented by the debentures or inscribed stock issued under the provisions of this Ordinance are hereby charged upon and shall be payable out of the general revenue and assets of the Colony of British Guiana.

Borrowing upon debentures.

4. When the Governor, or the Crown Agents acting on his behalf shall deem it expedient to raise money by debentures, such debentures shall be issued in London on behalf of the Government of British Guiana by the Crown Agents, upon the best and most favourable terms that can be obtained, and shall be signed by any one of them on that behalf.

Digitized by Google

Amount of each debenture.

5. Every debenture issued under the provisions of this Ordinance shall be for the sum of not less than one hundred pounds sterling, and shall bear interest at a rate not exceeding five per centum per annum.

Debentures may be redeemed by annual drawings or by purchase in the market or on a date fixed.

6. The debentures shall be redeemable at par at the option of the Government by purchase in the market or by annual drawings, or on a date to be named in that behalf by the Governor or by the Crown Agents acting on his behalf, as determined when issuing the debentures, such date not being later than sixty years from the date of issue, from and after which date all interest on the principal money represented thereby shall cease and determine, whether payment of the principal shall have been demanded or not.

Interest coupons.

7. There shall be attached to every debenture coupons for the payment of interest to become due in each half year upon the principal represented by the debenture. The coupons shall be sufficient in number to provide for the payment of the interest, either during the whole period for which the debenture has to run, or for such limited period as the Crown Agents, acting on behalf of the Government of British Guiana, may determine.

Form of debenture and coupons.

8. The debentures and the coupons thereto shall be in such form as the Governor, or the Crown Agents acting on his behalf, may direct or approve.

Debentures and coupons transferable by delivery.

9. Every debenture and coupon, and the right to receive the principal and interest represented thereby, shall be transferable by delivery.

Registry of debentures.

10. Every debenture shall, before being issued, be registered in a register book to be kept for that purpose at the office in London of the Crown Agents

Payment of interest.

11. The interest upon the principal represented by each debenture shall run from the day named in that behalf in the debenture, and shall be paid half-yearly on the days named in that behalf in the debenture, at the office in London of the Crown Agents.

Mode of providing for payment of interest on debentures.

12. So long as any of the debentures remain outstanding, the Governor shall, in each half-year ending with the day on which the interest on the debentures falls due, appropriate out of the general revenues and assets of the Colony of British Guiana a sum equal to one half-year's interest on the whole of the debentures issued, including any which may have been redeemed, but exclusive of any which may have been at any time exchanged for inscribed stock, and shall remit that sum to the Crown Agents at such time as will enable them to pay thereout the then current half-year's interest on the day on which it falls due.

Digitized by Google

Further sums to be remitted for the redemption of the debentures.

13. After the date specified in the Ordinance authorising the loan as that on which the contributions to the sinking fund shall commence, the Governor shall, in each half-year ending as aforesaid, appropriate out of the said revenues and assets of the Colony of British Guiana an additional sum for the formation of a sinking fund of not less than ten shillings sterling per hundred pounds on the total nominal amount of all the debentures issued, including any which may have been redeemed, but exclusive of any which may have been at any time exchanged for inscribed stock, and shall remit that sum to the Crown Agents with the remittance hereinbefore mentioned.

Application of sinking fund.

14. The sinking fund shall be applied in the first place in payment of all expenses of, or incidental to, the redemption of the debentures and the cost and expenses of all notices required by this Ordinance to be given, and in the next place, and subject to the aforesaid payments, in repayment of the principal moneys for the time being represented by the debentures.

Creation of sinking fund for redemption of debentures payable on a fixed date.

15. In the case of debentures redeemable on a date to be named when issuing the debentures, the Crown Agents shall invest so much of the money so remitted to them as aforesaid as shall not be required for the payment of interest for the current half-year in the purchase of such securities as may be approved by His Majesty's Principal Secretary of State for the Colonies as a sinking fund for the final extinction of the debt, and the Crown Agents shall also invest the dividends, interest, or produce of such investments in the purchase of like securities and may, from time to time with the approval of the Secretary of State, change any such investment and shall hold such fund in trust for the repayment of the principal moneys for the time being represented by the debentures.

Disposal of sinking fund when debentures are redeemed by purchase or by annual drawings.

16. In the case of debentures redeemable by annual drawings, the Crown Agents shall place and keep the moneys so remitted to them, or so much thereof as may not be required for immediate payments, at interest, and shall hold all such moneys and the accumulations thereon in trust, to apply them in the first place to the purchase of the debentures when they can be obtained at a price not exceeding par and, secondly, to the redemption of the debentures by means of annual drawings.

Appointment of day for drawing of debentures.

17. After the date specified in the Ordinance authorising a loan as that on which the contributions to the sinking fund shall commence in respect of that loan, and so long thereafter as any of the debentures remain outstanding and unsatisfied, the Crown Agents shall, in every year, unless the whole of the money applicable in that year to the redemption of debentures has been applied in the purchase thereof, appoint a day in that year for the drawing by lot of the debentures to be redeemed.

Digitized by Google

18. If a day is appointed for drawing, the Crown Agents, shall give, by advertisement in the London "Times" newspaper, not less than fifteen days' previous notice, specifying the day on which, and the hour and place at which, the drawing will take place. Notice of time and place appointed for drawing.

19. On the day and at the hour and place so specified the Crown Agents shall hold a meeting, at which the holder of any debenture may, if he think fit, be present, and shall then in the presence of such debenture holders, if any, as may attend, and of a notary public, draw by lot, out of the whole number of debentures for the time being outstanding, debentures of the specified nominal amount. Mode of drawing.

20. The Crown Agents shall thereupon declare the distinguishing numbers of the debentures drawn for redemption, and shall, as soon as may be, by advertisement in the London "Times" newspaper, specify those numbers and appoint a day, not being later as to each debenture than the day on which the then current half-year's interest thereon is payable, on which the principal moneys represented by the debentures so distinguished will be repaid. Notice of debentures drawn for redemption.

21. On the day so appointed the Crown Agents shall, at their office in London, on demand, pay to the holders of the debentures drawn for repayment the principal moneys represented by those debentures, with all interest payable thereon up to that day. Payment of drawn debentures.

22. From and after the day appointed for the repayment of any debenture all interest on the principal moneys represented thereby shall cease and determine, whether payment of the principal shall have been demanded or not. Cesser of interest from day appointed for payment of principal.

23. Upon the repayment of the principal moneys represented by any debenture, the debenture, with all the coupons thereunto belonging, shall be delivered up to the Crown Agents, to be by them cancelled and forwarded to the Government of British Guiana. Any debenture redeemed by purchase shall likewise be so cancelled and forwarded. Redeemed debentures to be cancelled.

24. When the Governor, or the Crown Agents acting on his behalf, shall deem it expedient to raise money by the issue of British Guiana inscribed stock, then such stock shall be issued in England by the Crown Agents under the provisions of the Act of the Imperial Parliament entitled "The Colonial Stock Act, 1877," upon the best and most favourable terms that can be obtained, provided that the interest on such inscribed stock shall not exceed four pounds per centum per annum. Borrowing upon inscribed stock.

25. All the inscribed stock which may be created under the provisions of this Ordinance shall be redeemable at par on a date to be named in that behalf by the Crown Agents when issuing the stock, such date not being later than sixty years from the date of When the principal is to be repaid

Digitized by Google

issue, from and after which date all the interest on the principal moneys represented thereby shall cease and determine, whether payment of the principal shall have been demanded or not.

Mode of providing for payment of interest on inscribed stock.

26. So long as any of the inscribed stock shall remain unredeemed, the Governor shall, in each half-year ending with the day on which the interest on such inscribed stock falls due, appropriate out of the general revenues and assets of the Colony a sum equal to one half-year's interest on the whole of such inscribed stock, and shall remit that sum to the Crown Agents at such time as will enable them to pay thereout the then current half-year's interest on the day when it falls due.

Mode of providing for payment of principal of inscribed stock.

27. After the date specified in the Ordinance authorising an issue of inscribed stock as that on which the contribution to the sinking fund shall commence, the Governor shall further appropriate out of the said revenue and assets in each half-year ending as aforesaid an additional sum for the formation of a sinking fund of not less than ten shillings per centum on the total nominal amount of such inscribed stock, and shall remit that sum to the Crown Agents with the remittance hereinbefore mentioned.

Creation of sinking fund.

28. The Crown Agents shall, for the purpose of forming such sinking fund, from time to time invest so much of the money so remitted to them as aforesaid as shall not be required for the payment of interest for the current half-year in the purchase of such securities as may from time to time be approved by His Majesty's Principal Secretary of State for the Colonies, and shall also invest the dividends, interest, or produce of such investments in the purchase of like securities, and may from time to time, with the approval of the Secretary of State, change any such investments, and shall hold such fund in trust for repayment of the principal moneys for the time being represented by the inscribed stock.

Charge upon general revenue.

29. In case the sinking funds provided by this Ordinance shall be insufficient for the payment of all the principal moneys borrowed under the authority of this Ordinance at the time the same shall have become due, the Governor shall make good the deficiency out of the general revenues and assets of the Colony of British Guiana.

Expenses to be paid out of sinking fund.

30. All expenses of or incidental to the management of the sinking fund, or to the payment of the principal moneys borrowed, shall be paid out of the sinking fund.

Powers of Governor.

31. The Governor shall also have, and may from time to time exercise, the following powers and authorities or any of them :—

Digitized by Google

(*a.*) He may authorise the Crown Agents when issuing any loan in the form of debentures to declare that such debentures will be convertible into inscribed stock at such dates and on such terms and conditions as may be prescribed by the Crown Agents at the time of the issue of the debentures. Debentures convertible into inscribed stock on conditions prescribed by the Crown Agents at time of issue.

(*b.*) He may declare all or any of the British Guiana loans, whether existing in the form of stock or debentures, to be convertible into inscribed stock, to be issued under the provisions of this Ordinance. Conversion of loans generally.

(*c.*) He may authorise the creation and issue of such an amount of inscribed stock in exchange for the securities held for such loans as may be necessary. Creation and issue of stock in exchange for other securities.

(*d.*) He may authorise the creation and sale of any such inscribed stock or debentures for the purpose of raising money for redeeming any outstanding loans, for paying any expense in the creation of inscribed stock, and otherwise for carrying out the provisions of this Ordinance. Creation and sale of inscribed stock or debentures to raise loans and for other purposes.

(*e.*) Any conversion so authorised may be effected either by an arrangement with the holders of existing securities or by purchase thereof out of moneys raised by the sale of inscribed stock, or partly in one way and partly in the other. Arrangements for conversion.

32. Nothing in this Ordinance contained shall authorise an increase of the capital or of the annual charge on any loan, except,— Exchange of securities for inscribed stock.

(*a.*) When securities exchanged for inscribed stock bear a rate of interest not less than the inscribed stock, an additional amount of inscribed stock may be created and issued to make up the difference in saleable value between the securities and the inscribed stock.

(*b.*) In the case of the conversion of securities into inscribed stock the Crown Agents shall issue such an amount of inscribed stock as may be required to defray the stamp duties and all other expenses incidental to the conversion.

(*c*) In accordance with such terms and conditions as may be prescribed under section thirty-one (*a*) of this Ordinance.

33. The securities exchanged or otherwise converted into inscribed stock under the provisions of this Ordinance shall be forthwith cancelled by the Crown Agents, and the debentures surrendered shall be cancelled and transmitted to the Governor of British Guiana. Converted securities to be cancelled.

Digitized by Google

Trustees to apportion amount of sinking fund released by conversion.

34. The trustees of the sinking fund appointed under this Ordinance, and acting under any Ordinance authorising the issue of any securities which may be exchanged into inscribed stock or cancelled or purchased under the provisions of this Ordinance, shall determine what amount of the sinking fund held by them and created for repayment of such securities shall be released, and in the determination of such question the trustees shall take into consideration the value of the whole investments held by them on account of such sinking funds, the amount of the debt remaining a charge on such sinking funds, and such matters as the trustees may think fit to take into account.

Sinking funds released how to be disposed of.

35. So much of the sinking funds as may be released shall either be transferred unto the trustees of the inscribed stock sinking fund, or be disposed of in such a manner as the Governor with the advice and consent of the Legislative Council may direct.

Creation, inscription, issue, conversion and transfer of inscribed stock.

36. The Crown Agents may from time to time, at the request of the Governor, make arrangements for all or any of the following things :—

(1.) For inscribing stock in their books.

(2.) For managing the creation, inscription, and issue of inscribed stocks.

(3.) For effecting the conversion of loans into inscribed stock.

(4.) For paying interest on inscribed stock and managing the transfers thereof.

(5.) For issuing inscribed stock certificates to bearer, and, as often as occasion shall require, re-inscribing them.

Raising of loans in the Colony.

37. This Ordinance shall be applicable only to the raising of loans in England, and nothing in this Ordinance contained shall prevent the raising of loans in the Colony upon such terms and conditions as shall be specified in any Ordinance authorising the raising of such loans.

Repeal of Ordinances No. 6 of 1886 and No. 16 of 1897.

38. The Inscribed Stock Ordinance 1886 and the Inscribed Stock Ordinance 1886 Amendment Ordinance 1897 cited as the Inscribed Stock Ordinance 1886 and 1897 are hereby repealed.

Saving Clause.

39. Nothing in this Ordinance or in the repeal of the Inscribed Stock Ordinances 1886 and 1897 shall affect the rights of any person who hold stock or bonds under the authority of the Inscribed Stock Ordinances 1886 and 1897.

Short title.

40. This Ordinance may be cited as "The General Loan and Inscribed Stock Ordinance, 1913."

Digitized by Google

A BILL ENTITLED "AN ORDINANCE TO AMEND THE BRITISH GUIANA CONSTITUTION ORDINANCE, 1891."

Explanatory Memorandum.

The object of this Bill is to amend the British Guiana Constitution Ordinance, 1891, in a number of particulars chiefly relating to elections.

Clause 3 enables the Governor to make a provisional appointment of an official member.

Clauses 4 and 5 meet the difficulty caused in Georgetown by the existence at the same time of one general list of voters and of several polling stations at every one of which a voter can record his vote by which procedure personation is now rendered easy.

Clause 6 provides for the difficulty caused by the remoteness of the Morawhanna Polling Station from the rest of the Electoral District of North-West Essequebo.

Clauses 7 and 8 introduce the English method of marking voting papers.

Clause 9 introduces the provisions of section 14 of the Corrupt and Illegal Practices Prevention Act, 1883 (46 & 47 Vic. c. 51) as regards the employment of hackney carriages at elections. Sub-clause 9 includes motor-cars and motor-buses kept for hire in the prohibition.

Clause 10 provides for security for costs as in the United Kingdom under s. 6 of 31 & 32 Vic. c. 125, the amount however being reduced from £1,000 to $200. Like the same section it further provides for a time-limit within which election petitions may be brought adopting the English periods.

A BILL ENTITLED "AN ORDINANCE TO AMEND THE BRITISH GUIANA CONSTITUTION ORDINANCE, 1891."

BE it enacted by the Governor of British Guiana, with the advice and consent of the Court of Policy thereof, as follows :—

Short title.

1. This Ordinance may be cited as the British Guiana Constitution Ordinance, 1891, Amendment Ordinance, 1913, and shall be read as one with the British Guiana Constitution Ordinance, 1891, hereinafter referred to as the Principal Ordinance, and any Ordinance amending the same.

Official Members.

2. From and after the date of any vacancy in the Office of Auditor General, section three of the Principal Ordinance shall be construed and have effect as if the words "the Auditor General and" in the second line were deleted and the words "the Receiver General" were inserted after the words "the Immigration Agent" in the third line thereof.

Provisional appointmemt of official member.

3. Sub-section (1) of section nine of the Principal Ordinance shall be construed and have effect as if the words "or has ceased to hold a public office in the colony" were inserted after the words "Court of Policy" in the eighth line thereof and as if the words "or who has ceased to hold a public office in the colony" were inserted at the end thereof.

Digitized by Google

Polling Areas. No 24 of 1909.

4. In section fifteen of the British Guiana Constitution Ordinance, 1891, Amendment Ordinance, 1909, the following sub-section shall be inserted at the end thereof as sub-section (4) :—

"(4.) The Governor may from time to time by notice in the "*Gazette* divide any Electoral District or Division into a number of "Polling Areas corresponding to the number of Polling Stations ap- "pointed for such Electoral District or Division and after such notice "the voters resident within any Polling Area at the date of the "making up of the Register of Voters shall vote only at the Polling "Station corresponding to the said Polling Area. The Governor may "at any time by notice in the *Gazette* alter or cancel any such "division into Polling Areas."

Making up and publication of list of voters.

5. Section sixty-two of the Principal Ordinance shall be re-numbered "62 (1)" and the following sub-section shall be added at the end thereof as sub-section (2) :—

"(2.) In case any Electoral District or Division is divided "into Polling Areas the Registering Officer shall make out a separate "alphabetical list of voters resident within any Polling Area in exis- "tence at that date."

Amendment of sec. 89, Ord No 1 of 1891.

6. In section eighty-nine of the Principal Ordinance the following proviso shall be added at the end thereof :—

Inspection of polling stations.

"Provided that in the Electoral District of North-West Esse- "quebo, the Commissioner for the North-West District may exercise "all or any of the powers of the Returning Officer in his name and in "his stead in regard to any Polling Station at Morawhanna or else- "where within the North-West District.

Repeal and re-enactment of paragraph (1) of sec. 90, Ord. 1 of 1891. Directions to voters.

7. Paragraph (1) of section ninety of the Principal Ordinance is hereby repealed and the following paragraph shall be inserted in lieu thereof :—

"(1.) To mark your vote, you must put a cross with a pencil or "pen on the right hand side of the paper opposite the name of any "candidate for whom you wish to vote."

Repeal and re-enactment of sec. 93, Ord. 1 of 1891. How to mark a vote.

8. Section ninety-three of the Principal Ordinance is hereby repealed and the following section shall be inserted in lieu thereof :—

"93. The Voter shall mark his vote upon the Ballot Paper by "putting a cross with a pencil or pen on the right hand side of the "paper opposite the name of any candidate for whom he wishes to "vote.

Employment of hackney carriages, or of carriage

9. (1.)—A person shall not let, lend, or employ for the purpose of the conveyance of electors to or from the poll, any public stage or hackney carriage, or any horse or other animal kept or used for

Digitized by Google

drawing the same, or any carriage, horse, or other animal which he keeps or uses for the purpose of letting out for hire, and if he lets, lends, or employs such carriage, horse, or other animal, knowing that it is intended to be used for the purpose of the conveyance of electors to or from the poll, he shall be guilty of an offence, and, on summary conviction shall be liable to a fine not exceeding five hundred dollars or to imprisonment not exceeding six months. and horses kept for hire.

(2.) A person shall not hire, borrow, or use for the purpose of the conveyance of electors to or from the poll any carriage, horse, or other animal which he knows the owner thereof is prohibited by this section to let, lend, or employ for that purpose, and if he does so he shall be guilty of an offence, and, on summary conviction shall be liable to a fine not exceeding five hundred dollars or to imprisonment not exceeding six months.

(3.) Nothing in this Ordinance shall prevent a carriage, horse, or other animal being let to or hired, employed, or used by an elector or several electors at their joint cost, for the purpose of being conveyed to or from the poll.

(4.) No person shall be liable to pay any duty or to take out a licence for any carriage by reason only of such carriage being used without payment or promise of payment for the conveyance of electors to or from the poll at an election.

(5.) In this section the words hackney carriage shall be deemed to include a motor car or motor bus kept for hire.

10. In section one hundred and twenty-seven of Principal Ordinance the following provisos shall be added at the end thereof: Amendment of sec. 127, Ord. 1 of 1891.

"Provided that any person presenting a petition shall be "obliged to deposit with the Registrar of the Supreme Court of "British Guiana the sum of two hundred dollars as security for "costs." Presentation of Election Petition.

"Provided also that such petition shall be presented within "twenty-one days after the return has been made to the Governor of "the person or person selected to be a member or members of the "Court of Policy or to be a Financial Representative, as the case "may be, unless it questions the return or election upon an allega- "tion of corrupt practices, and specifically alleges a payment of "money or other award to have been made by any member or "Financial Representative, or on his account or with his privity, "since the time of such return, in pursuance or in furtherance of "such corrupt practice in which case the Petition may be presented "at any time within twenty-eight days after the date of such "payment."

Digitized by Google

Proclamation.

BRITISH GUIANA.

L.S.

WALTER EGERTON.

By His Excellency Sir WALTER EGERTON, Knight Commander of the Most Distinguished Order of Saint Michael and Saint George, Governor and Commander-in-Chief in and over the Colony of British Guiana, Vice-Admiral of the same,

&c., &c., &c.

WHEREAS it is enacted by the British Guiana Constitution Ordinance, 1891, that the Sessions of the Combined Court shall be held at such times and places as the Governor shall from time to time by Proclamation appoint;

And whereas it is necessary that a Session of the Combined Court should be held at an early date for the despatch of public business properly coming before the said Court:

NOW, THEREFORE, know ye, that I, SIR WALTER EGERTON, Knight Commander of the Most Distinguished Order of Saint Michael and St. George, Governor as aforesaid, do by this my Proclamation, appoint Tuesday, the 11th day of November, 1913, the day on which the Combined Court shall in Session assemble at the Hall of the Court of Policy in the Guiana Public Buildings, Georgetown, Demerara, at the hour of 11.30 in the forenoon.

Given under my Hand and the Public Seal of the Colony, at the Guiana Public Buildings, Georgetown, Demerara, this 7th day of November, 1913, and in the Fourth Year of His Majesty's Reign.

GOD SAVE THE KING!

By His Excellency's Command,

C. CLEMENTI,
Government Secretary.

Digitized by Google

Militia and Volunteer Orders.

By Major C. May,
Acting Commandant, British Guiana Local Forces,
Headquarters, Georgetown,
7th November, 1913.

COMMAND.

1. Colonel G. C. De Rinzy, Commandant Local Forces, having been placed on the sick list on the 31st October, 1913, Major C. May assumed command of the Local Forces from that date.

DUTIES.

2. N.C. Officer on duty for the ensuing week:—Corpl. Bentham.
Next for duty:—Sergt. Reed.

ARTILLERY.

PARADES.

3. The following is the detail of parades for the ensuing week:—
Monday, 5 p.m.—Lecture on Gunnery.
Tuesday, 5 p.m.—Maxim Gun Drill, and Layers Practice.
Thursday, 5 p.m.—4·7 inch Gun Drill, and Layers Practice.
Friday, 5 p.m.—Fort Manning Parade. (Paid.)

BAND.

RE-ENROLMENT.

4. The undermentioned Bandsmen having completed their original period of service have been permitted to re-enrol for a further period of 5 years:—
No. 2,017, Lance-Corpl. Hope.
No. 2,320, Pte. Nichols.
No. 2,323, Pte. Stewart.
No. 2,302, Pte. Payne.
No. 2,322, Pte. Goppy.

RESERVE MUSKETRY.

5. The following Programme of Reserve Musketry Drills and target practice is published for general information:—

MUSKETRY.

The Commandant invites Reservists to come forward and fire an annual course of Musketry.

Reservists who desire to fire at the Ranges as above will, before proceeding to the Range for that purpose, be required to attend two parades at the Militia Barracks and display a satisfactory knowledge of the Firing Exercise.

Pay for two parades will be issued to such Reservists as complete the two Preliminary Drills and Reservists who score 65 and above will receive a prize of $2.40 and those who score 75 and above will receive the Marksman Prize of $3.

Reservists must distinctly under-tand that no pay or prize money will be issued or paid to any Reservists whose attendance or performance on parade or at the Ranges has not been to the satisfaction of the Senior Officer present.

PROGRAMME OF DRILLS.

Monday, Tuesday and Wednesday, } Preliminary Drills, 5 p.m.—10th, 11th and 12th November.

Firing at the Ranges will take place on Thursday, 14th November, and Friday, 15th November, from 3.30 p.m., when the Musketry will be completed.

Dress:—Civilian clothes, Rifle, Side Arms, Belt and Pouch.

PAY FOR PARADES, ETC.

N.C. Officers and Men of the Reserve will receive pay after the Musketry Course is completed. Those who do not attend at the Ranges will receive no pay.

A. B. ROSE, Captain,
Staff Officer, Local Forces.

Transports and Mortgages.

Counties of Demerary & Essequebo.

22nd November, 1913.

[First Publication.]

THE following TRANSPORTS and MORTGAGES are intended to be passed before one of Their Honours the Judges of the Supreme Court of British Guiana on any day after Saturday, the 22nd day of November, 1913, which such Judge shall be pleased to appoint, viz.:—

1. By Ghisa, male East Indian immigrant, No. 95,772, ex *Clyde*, 1903, of Beterverwagting, East Coast, Demerary, TRANSPORT of cultivation lot number 4 (four), section B, part of Plantation Triumph, situate on the east sea coast of the county of Demerara and colony of British Guiana, said lot being laid down and defined on a plan of a portion of said plantation by L. M Nightingale, Government Surveyor, dated 20th March, 1911, and deposited in the Registrar's Office on the 11th July, 1912, with the building thereon,—to and in favour of Dammar, male East Indian Immigrant, No. 93,863, ex *Forth*, 1902, of Success, East Coast, Demerary.

2. By Narain, a male East Indian Immigrant, No. 22,855, ex *Newnham*, 1855, of Sans Souci Village, Wakenaam, Essequebo, TRANSPORT of lot 1 (one), situate at Sans Souci Village, in the island of Wakenaam, in the county of Essequebo, with the buildings and erections thereon,—to in favour of Antonia Georgina Elias, born de Jesus, the wife of John Jose Elias, of Good Success, Wakenaam, aforesaid.

3. By Joseph Madhoo, of lot 9, Lombard Street, Georgetown, Demerara, TRANSPORT of the north half of the piece of land known as Plantation Mora, situate on the east bank of the River Essequebo, in the county of Essequebo, in the colony of British Guiana, said north half measuring fifty roods by seven hundred and fifty roods in depth, with plant, fixtures, fittings, and further appurtenances of every description now erected on the said piece of land and with all the buildings and erections thereon, save and except two buildings on said piece of land belonging to William Jacobs and Sammy July, respectively, also save and except the buildings (three in number), the property of Robert Daniel, W. Simon and B. Henry,—to and in favour of Clara Elvira Woo, assisted as far as need be by her husband Sampson Augustus Woo, both of De Kinderen, West Coast, Demerara.

4. By Ramesar, male, No. 83,608, ex *Avon*, 1900, residing at Vreed-en-Hoop, west bank, Demerary, TRANSPORT of lot number 50 (fifty), part of the front lands of Plantation Vreed-en-Hoop, *cum annexis*, situate on the west bank of the river Demerary, in the county of Demerary and colony of British Guiana, the said lot being laid down and defined on a plan of the front lands of the said Plantation Vreed-en-Hoop, *cum annexis*, made by the Sworn Land Surveyor E. A. Haynes, dated the 2nd October, 1907, and deposited in the Registrar's Office of British Guiana on the 11th December, 1907, with all the buildings and erections thereon,—to and in favour of Makhun, male, No. 131, ex *Forfarshire*, 1874, of Vreed-en-Hoop, aforesaid.

5. By John Aloysius Veerasawmy, of lot 55, Main Street, as executor under the last will and testament of Veerasawmy, deceased, and as substituted attorney in this colony of Louisa Veerasawmy who was married in community of property to her husband Veerasawmy, deceased, agreeably with said last will and testament duly deposited in the Registrar's Office of British Guiana on the 7th day of June, 1913, and with power of attorney duly recorded in said office in Book of Records No. 53 Volume 1 folio 852 *et sequentibus* and with act of substitution executed and recorded on 30th day of September, 1913, TRANSPORT of the concession or lot number 214 (two hundred and fourteen), situate in Cumingsburg District, in the city of Georgetown, county of Demerary and colony of British Guiana, with all the buildings and erections thereon subject to the First Mortgage passed to The British Guiana Mutual Fire Insurance Company, Limited, on 6th May, 1905,—to and in favour of The Investment and Loan Association of British Guiana, Limited, whose registered office is at lots 27, 28, and 29, corner of Robb and Hincks Streets, Georgetown.

6. By Carel Julius Ellis, of Plantation Ogle, East Coast, Demerara, TRANSPORT of east half of lot number 44 (forty-four), in that part of Georgetown called Lacytown, as laid down and defined on the plan of the Town Districts, situated on the lands of the Vlissengen Estate made by the Sworn Land Surveyor Luke M. Hill, dated 17th June, 1879, and deposited in the Registrar's Office of the counties of Demerary and Essequebo on the 1st of November, 1879, said plan having been approved of by the Governor and Court of Policy on the 22nd September, 1879, and deposited in the Registrar's Office aforesaid in pursuance of the provisions of section 64 of Ordinance No. 2 of the year 1876, with all the buildings and erections thereon, subject to the lien of the Receiver General of British Guiana,—to and in favour of Charlotte Vandeyar, of lot 59, Robb Street, Lacytown, Georgetown, singlewoman.

7. By the Colony of British Guiana, TRANSPORT of *firstly*, cultivation lots numbers 366 (three hundred and sixty-six), 367 (three hundred and sixty-seven), 368 (three hundred and sixty-eight), 369 (three hundred and sixty-nine), 370 (three hundred and seventy), 371 (three hundred and seventy-one), 372 (three hundred and seventy-two) and 373 (three hundred and seventy-three, Section A, parts of Plantation Trinmph, situate on the east sea coast of the county of Demerara and colony of British Guiana, said lots being laid down and defined on a plan of portion of the said plantation by L. M. Nightingale, Government Surveyor, dated 20th March, 1911, and

Digitized by Google

deposited in the Registrar's Office on the 11th July, 1912; and *secondly*, house lot number 87 (eighty-seven) on the eastern half of the said plantation, said lot being laid down and defined on a plan of portion of the front lands of the said plantation by James A. P. Bowhill, acting Fourth Government Surveyor, dated 8th October, 1895, and deposited in the Registrar's Office on the 22nd October, 1895,—to and in favour of Gopie, No. 490, ex Ascot, 1870, a male East Indian immigrant, residing at Plantation Triumph.

8. By the Colony of British Guiana, TRANSPORT of cultivation lot number 233 (two hundred and thirty-three), Section A, part of Plantation Triumph, situate on the east sea coast of the county of Demerara and colony of British Guiana, said lot being laid down and defined on a plan of portion of the said plantation by L. M. Nightingale, Government Surveyor, dated 20th March, 1911, and deposited in the Registrar's Office on the 11th July, 1912,—to and in favour of Musai, No. 45,977, ex Main, 1890, a male East Indian immigrant, residing at Plantation Triumph.

9. By the Colony of British Guiana, TRANSPORT of cultivation lot number 222 (two hundred and twenty-two), Section B, part of Plantation Triumph, situate on the east sea coast of the county of Demerara and colony of British Guiana, said lot being laid down and defined on a plan of portion of the said plantation by L. M. Nightingale Government Surveyor, dated 20th March, 1911, and deposited in the Registrar's Office on the 11th July, 1912,—to and in favour of Dooley, No. 122, ex Silhet, 1879, a male East Indian immigrant, residing at Plantation Triumph.

10. By the Colony of British Guiana, TRANSPORT of *firstly*, cultivation lots numbers 247 (two hundred and forty-seven), 248 (two hundred and forty-eight), and 249 (two hundred and forty-nine), Section A, parts of Plantation Triumph, situate on the east sea coast of the County of Demerara and colony of British Guiana, said lots being laid down and defined on a plan of portion of the said plantation by L. M. Nightingale, Government Surveyor, dated 20th March, 1911, and deposited in the Registrar's Office on the 11th July, 1912; and *secondly*, cultivation lots numbers 62 (sixty-two), 68 (sixty-eight) and 74 (seventy-four), Section C, parts of the aforesaid plantation, said lots being laid down and defined on a plan of portion of the said plantation by L. M. Nightingale, Government Surveyor, dated 4th September, 1912, and deposited in the Registrar's Office on the 19th December, 1912,—to and in favour of Mohan, No. 13,485, ex Howrah, 1882, a male East Indian immigrant, residing at Plantation Triumph.

11. By the Colony of British Guiana, TRANSPORT of cultivation lots numbers 10 (ten), 60 (sixty) and 273 (two hundred and seventy-three), Section A, parts of Plantation Triumph, situate on the east sea coast of the county of Demerara and colony of British Guiana, said lot being laid down and defined on a plan of portion of the said plantation by L. M. Nightingale, Government Surveyor, dated 20th March, 1911, and deposited in the Registrar's Office on the 11th July, 1912,—to and in favour of Bhagan, No. 89,785, ex *Rhine*, 1901, a male East Indian immigrant residing at Plantation Triumph.

12. By the Colony of British Guiana, TRANSPORT of cultivation lots numbers 82 (eighty-two), 203 (two hundred and three), 204 (two hundred and four), section A; and 177 (one hundred and seventy-seven), section B, parts of Plantation Triumph, situate on the east sea coast of the county of Demerara and colony of British Guiana, said lots being laid down and defined on a plan of portion of the said plantation by L. M. Nightingale, Government Surveyor, dated 20th March, 1911, and deposited in the Registrar's Office on the 11th July, 1912,—to and in favour of Seulochan, No. 67,471, ex *Rhine*, 1894, a male East Indian immigrant residing at Plantation Triumph.

13. By the Colony of British Guiana, TRANSPORT of cultivation lot number 181 (one hundred and eighty-one), section B, part of Plantation Triumph, situate on the east sea coast of the county of Demerara and colony of British Guiana, said lot being laid down and defined on a plan of portion of the said plantation by L. M. Nightingale, Government Surveyor, dated 20th March, 1911, and deposited in the Registrar's Office on the 11th July, 1912,—to and in favour of Kuldip, No. 25,375, ex *Boyne*, 1885, a male East Indian immigrant, residing at Plantation Triumph.

14. By the Colony of British Guiana, TRANSPORT of cultivation lots numbers 39 (thirty-nine), 63 (sixty-three), and 64 (sixty-four), section A, parts of Plantation Triumph, situate on the east sea coast of the county of Demerara and colony of British Guiana, said lots being laid down and defined on a plan of portion of the said plantation by L. M. Nightingale, Government Surveyor, dated 20th March, 1911, and deposited in the Registrar's Office on the 11th July, 1912,—to and in favour of Peerbucus, No. 49, ex *Ganges*, 1868, a male East Indian immigrant residing at Plantation Triumph.

15. By the Colony of British Guiana, TRANSPORT of cultivation lots numbers 14 (fourteen) and 65 (sixty-five), section B, parts of Plantation Triumph, situate on the east sea coast of the county of Demerara and colony of British Guiana, said lots being laid down and defined on a plan of portion of the said plantation by L. M. Nightingale, Government Surveyor, dated 20th March, 1911, and deposited in the Registrar's Office on the 11th July, 1912,—to and in favour of Shamsere, No. 58,000, ex *Grecian*, 1892, a male East Indian immigrant residing at Plantation Triumph.

16. By the Colony of British Guiana, TRANSPORT of *firstly*, cultivation lots numbers 138 (one hundred and thirty-eight), 280 (two hundred and eighty), section B, parts of Plantation Triumph, situate on the east sea coast of the county of Demerara and colony of British Guiana, said lots being laid down and defined on a plan of portion of the said plantation by L. M. Nightingale, Government Surveyor, dated 20th March, 1911, and deposited in the Registrar's Office of the 11th July, 1912, and *secondly*, cultivation lot number 56 (fifty-six), section D, part of the said plantation, said lot being laid down and defined on a plan of portion of the said plantation by L. M. Nightingale, Government Surveyor, dated 4th September, 1912, and deposited in the Registrar's Office on the 19th December, 1912,—to and in favour of Neirsoo, No. 25,450, ex *Boyne*, 1885, a male East Indian immigrant residing at Plantation Triumph.

17. By the Colony of British Guiana, TRANSPORT of cultivation lots numbers 65 (sixty-five), 66 (sixty-six), and 67 (sixty-seven), section A, parts of Plantation Triumph, situate on the east sea coast of the county of Demerara and colony of British Guiana, said lots being laid down and defined on a plan of the said plantation by L. M. Nightingale, Government Surveyor, dated 20th March, 1911, and deposited in the Registrar's Office on the 11th July, 1912,—to and in favour of Sewgolaum, No. 55, ex *Ganges*, 1868, a male East Indian immigrant residing at Plantation Triumph.

18. By the Colony of British Guiana, TRANSPORT of cultivation lots numbers 423 (four hundred and twenty-three), 424 (four hundred and twenty-four), 425 (four hundred and twenty-five), 426 (four hundred and twenty-six), section A, and 189 (one hundred and eighty-nine), section B, parts of Plantation Triumph, situated on the east sea coast of the county of Demerara and colony of British Guiana, said lots being laid down and defined on a plan of portion of the said plantation by L. M. Nightingale, Government Surveyor, dated 20th March, 1911, and deposited in the Registrar's Office on the 11th July, 1912,—to and in favour of Dookhurnah, No. 356, ex *Shand*, 1870, a male East Indian immigrant, residing at Plantation Triumph.

19. By the Colony of British Guiana, TRANSPORT of cultivation lots numbers 78 (seventy-eight), section A, and 94 (ninety-four), section B, parts of Plantation Triumph, situate on the east sea coast of the county of Demerara and colony of British Guiana, said lots being laid down and defined on a plan of portion of the said plantation by L. M. Nightingale, Government Surveyor, dated 20th March, 1911, and deposited in the Registrar's Office on the 11th July, 1912,—to and in favour of Moose, No. 57,305, ex *Brenda*, 1892, a male East Indian immigrant, residing at Plantation Triumph.

20. By the Colony of British Guiana, TRANSPORT of cultivation lots numbers 119 (one hundred and nineteen) and 136 (one hundred and thirty-six), section B, parts of Plantation Triumph, situate on the east sea coast of the county of Demerara and colony of British Guiana, said lots being laid down and defined on a plan of a portion of the said plantation by L. M. Nightingale, Government Surveyor, dated 20th March, 1911, and deposited in the Registrar's Office on the 11th July, 1912,—to and in favour of Dalchand No. 105,466, ex *Mersey*, 1907, a male East Indian immigrant residing at Plantation Triumph.

21. By the Colony of British Guiana, TRANSPORT of cultivation lots numbers 286 (two hundred and ninety-six) and 301 (three hundred and one), section B, parts of Plantation Triumph, situate on the east sea coast of the county of Demerara and colony of British Guiana, said lots being laid down and defined on a plan of portion of the said plantation by L. M. Nightingale, Government Surveyor, dated 20th March, 1911, and deposited in the Registrar's Office on the 11th July, 1912,—to and in favour of Orue, No. 88,431, ex *Faulka*, 1901, a male East Indian immigrant residing at Plantation Triumph.

22. By the Colony of British Guiana, TRANSPORT of cultivation lot number 69 (sixty-nine), section B,

Digitized by Google

part of Plantation Triumph, situate on the east sea coast of the county of Demerara and colony of British Guiana, said lot being laid down and defined on a plan of portion of the said plantation by L. M. Nightingale, Government Surveyor, dated 20th March, 1911, and deposited in the Registrar's Office on the 11th July, 1912,—to and in favour of Dhaneeri, No. 79,580, ex *Clyde*, 1898, a single female East Indian immigrant residing at Plantation Triumph.

23. By the Colony of British Guiana, TRANSPORT of cultivation lots numbers 154 (one hundred and fifty-four), 162 (one hundred and sixty-two), and 163 (one hundred and sixty-three), section A, parts of Plantation Triumph, situate on the east sea coast of the county of Demerara and colony of British Guiana, said lots being laid down and defined on a plan of portion of the said plantation by L. M. Nightingale, Government Surveyor, dated 20th March, 1911, and deposited in the Registrar's Office on the 11th July, 1912,—to and in favour of Gobarihan, No. 94,527, ex Moy, 1902, a male East Indian immigrant residing at Plantation Triumph.

24. By the Colony of British Guiana, TRANSPORT of *firstly*, cultivation lots numbers 142 (one hundred and forty-two) and 143 (one hundred and forty-three), section B, parts of Plantation Triumph, situate on the east sea coast of the county of Demerara and colony of British Guiana, said lots being laid down and defined on a plan of a portion of the said plantation by L. M. Nightingale, Government Surveyor, dated 20th March, 1911, and deposited in the Registrar's Office on the 11th July, 1912, and *secondly*, house lot number 150 (one hundred and fifty) on the eastern half of Plantation Triumph, said lot being laid down and defined on a plan of a portion of the front lands of the said plantation by James A. P. Bowhill, acting Fourth Government Surveyor, dated 8th October, 1895, and deposited in the Registrar's Office on the 22nd October, 1895,—to and in favour of the Estate of Pachchoo, male, 84,814, ex Clyde, 1900 (deceased).

25. By the Colony of British Guiana, TRANSPORT of cultivation lots numbers 229 (two hundred and twenty-nine), 230 (two hundred and thirty), 231 (two hundred and thirty-one) and 220 (two hundred and twenty), Section A, parts of Plantation Triumph, situate on the east sea coast of the county of Demerara and colony of British Guiana, said lots being laid down and defined on a plan of portion of the said plantation by L. M. Nightingale, Government Surveyor, dated 20th March, 1911, and deposited in the Registrar's Office on the 11th July, 1912,—to and in favour of Nussibun, No. 341, ex *King Arthur*, 1877, a single female East Indian immigrant, residing at Plantation Triumph.

26 By the Colony of British Guiana, TRANSPORT of cultivation lots numbers 52 (fifty-two) and 53 (fifty-three), section B, part of Plantation Triumph, situate on the east sea coast of the county of Demerara and colony of British Guiana, said lots being laid down and defined on a plan of a portion of the said plantation by L. M. Nightingale, Government Surveyor, dated 20th March, 1911, and deposited in the Registrar's Office on the 11th June, 1912,—to and in favour of Chowtie, No. 45,086, ex *Rhine* 1890, a male East Indian immigrant residing at Plantation Triumph.

27. By the Colony of British Guiana, TRANSPORT of house lot number 29 (twenty-nine), section B, part of Plantation Clonbrook, situate on the east sea coast of the county of Demerara and colony of British Guiana, said lot being laid down and defined on a plan or portion of the front lands of the said plantation by James A. P. Bowhill, Government Surveyor, dated 3rd December, 1909, and deposited in the Registrar's Office on the 28th April, 1910,—to and in favour of Saumley, *alias* Somaria, female E.R., 638, of 1875, residing at Plantation Clonbrook.

28. By the Colony of British Guiana, TRANSPORT of *firstly*, cultivation lot number 40 (forty), section B, part of Plantation Clonbrook, situate on the east sea coast of the county of Demerara and colony of British Guiana, said lot being laid down and defined on a plan of the said plantation by E. S. E. Parker, Government Surveyor, dated 25th March, 1908, and deposited in the Registrar's Office on the 28th April, 1910; and *secondly*, house lot number 28 (twenty-eight), section B, part of the said plantation, said lot being laid down and defined on a plan or portion of the front lands of the said plantation by James A. P. Bowhill, Government Surveyor, dated 3rd December, 1909, and deposited in the Registrar's Office on the 28th April, 1910,—to and in favour of Kurmully, male B.R., 304 of 1879, residing at Plantation Clonbrook.

29. By the Colony of British Guiana, TRANSPORT of house lot number 55 (fifty-five), section B, part of Plantation Clonbrook, situate on the east sea coast of the county of Demerara and colony of British Guiana, said lot being laid down and defined on a plan of portion of the front lands of the said plantation by James A. P. Bowhill, Government Surveyor, dated 3rd December, 1909, and deposited in the Registrar's Office on the 28th April, 1910,—to and in favour of Ramautar, No. 96,036, ex *Clyde*, 1903, a male East Indian immigrant residing at Plantation Clonbrook.

30. By the Colony of British Guiana, TRANSPORT of cultivation lot number 123 (one hundred and twenty-three), section B, part of Plantation Clonbrook, situate on the east sea coast of the county of Demerara and colony of British Guiana, said lot being laid down and defined on a plan of the said plantation by E. S. E. Parker, Government Surveyor, dated 25th March, 1908, and deposited in the Registrar's Office on the 28th April, 1910,—to and in favour of Ramnath, No. 59,129, ex *Elbe*, 1893, a male East Indian immigrant residing at Plantation Clonbrook.

31 By Thomas Arthur Durant, of lot 173, Charlotte Street, Bourda, in the city of Georgetown, a FIRST MORTGAGE on the north half of lot number 159 (one hundred and fifty-nine) in north Cummingsburg District, in the city of Georgetown, in the county of Demerary, and colony of British Guiana, and all the buildings and erections thereon,—to and in favour of The Demerara Mutual Life Assurance Society, Limited, of lots 1, 2 and 3 High Street, Robbstown, Georgetown.

32. By Reginald McNiven Fraser, bachelor, of lot 115, Third Street, Albert-town, in the city of Georgetown, a FIRST MORTGAGE on lot number 115 (one hundred and fifteen), situate in Albert town, in the county of Demerary, and all the buildings and erections thereon,—to and in favour of The Demerara Mutual Life Assurance Society, Limited, of lots 1, 2 and 3, High Street, Robbstown, Georgetown.

33. By Edith Gwendolyne Gownder, the wife of Joseph Nathaniel Gownder, of lot 41, Upper Robb Street, Bourda, in the city of Georgetown, a FIRST MORTGAGE on lot number 70 (seventy) in that part of Georgetown called Bourda as laid down and defined on the plan of the Town Districts, situated on the lands of the Vlissengen estate made by the Sworn Land Surveyor Luke M. Hill, dated 17th June, 1879, and deposited in the Registrar's Office of the counties of Demerary and Essequebo on the 1st November, 1879, said plan having been approved of by the Governor and Court of Policy on the 22nd of September 1879, and deposited in the Registrar's Office aforesaid in pursuance of the provisions of section 64 of Ordinance No. 2 of the year 1876, and all the buildings and erections thereon,—to and in favour of The British Guiana Building Society, Limited, of lots Nos. 1, 2 and 3 High Street, Georgetown.

34. By William Alstein Parker, Public Trustee of British Guiana, as representing the estate of John Henry Humphrey, deceased, acting under the provisions of section 3 (a) of Ordinance 15 of 1910 TRANSPORT of east half lot number 48 (forty-eight), situate in Newburg District, in the city of Georgetown, in the county of Demerary and colony of British Guiana, with the buildings and erections thereon, save and except two buildings thereon the property of James Warren and Joseph Lovell respectively,—to and in favour of Ernest Augustus Warren, of lot 48, Princess Street, Werk-en Rust, Georgetown.

35. By Ernest Augustus Warren, of lot 48, Princess Street, in the city of Georgetown, a FIRST MORTGAGE on east half lot 48 (forty-eight), situate in Newburg District, in the city of Georgetown, in the county of Demerary, in the colony of British Guiana, with all the buildings and erections thereon save and except the building thereon the property of Joseph Lovell,—to and in favour of The British Guiana Building Society, Limted, of lots Nos. 1, 2, and 3, High Street, Georgetown.

36. By Samuel Ignatius Cyrus, of lot 10, Longden Street, Georgetown, Demerara, a FIRST MORTGAGE on the quarter lot of land number 309 (three hundred and nine), adjoining the west quarter situate in Cumingsburg, also known and described in the Town Books as east half of west half lot number 309 (three hundred and nine), South Cumingsburg, city of Georgetown, county of Demerary, and all the buildings and erections thereon,—to and in favour of The British Guiana Mutual Fire Insurance Company, Limited, of lots Nos. 27, 28, and 29, corner of Robb and Hincks Streets, Georgetown.

37. By James Callahan, of lot 8, New Market street, Georgetown, as having in marriage in community of property his wife Lydia Cecilia Callahan, also of 8, NewMarket Street, Georgetown, TRANSPORT of a tract of Crown land, situate, lying and being on the left bank of the Essequibo river, commencing 171 roods above the Kariti creek and extending in façade south 75 roods with a mean depth west 40 roods, in the county of Essequebo and colony of British Guiana, and containing ten (10)

Digitized by Google

acres as shown on a diagram by J. A. P. Bowhill, Government Surveyor, dated the 21st day of June, 1898, and annexed to the original Grant (No. 1660) of the said tract of land, a duplicate of which diagram together with a duplicate of the said Grant is deposited in the office of the Government Land Department subject to the conditions of the said grant, with the building thereon,—to and in favour of Charles Ross, of Gold Mine, Essequibo River.

38. By João de Freitas, of lot 9, Lamaha street, Georgetown, Demerara, in his own right and as sole heir under the last will and testament of Mary de Freitas, deceased, to whom he was married in community of goods, agreeably with said last will and testament duly proved and deposited in the Registrar's Office of British Guiana on the 12th day of September, 1898, a FIRST MORTGAGE on the east half of lot number 9 (nine) being part of a piece of land part of Plantation Thomas situate on the east sea coast of the county of Demerara now called Albert-town, and known on a chart thereof by the Sworn Land Surveyor Joseph Hadfield deposited in the Registrar's Office of the Counties of Demerary and Essequebo, and all the buildings and erections thereon,—to and in favour of The British Guiana Mutual Fire Insurance Company, Limited, of Lots Nos 27, 28 and 29, corner of Robb and Hincks Streets, Georgetown.

39. By Alvena Wade, singlewoman, of lot 129, Parade Street, Kingston, Georgetown, Alexander Wade, junior, of lot 235, Albert Street, Queenstown, Georgetown, and Charles Davidson, Toevlugt, West Bank, Demerary, as having in marriage in community of property his wife Bertha Maria Davidson, born Welcome, also of Toevlugt, aforesaid, the said Alvena Wade, and Alexander Wade, junior, being the heirs, *ab intestato*, of their father Alexander Wade, senior, who was married in community of property to their mother Mary Elizabeth Welcome, late Wade, born Anson, and as two of the heirs, *ab intestato*, of their mother, the said Mary Elizabeth Welcome, late Wade, born Anson, the said Bertha Maria Davidson, born Welcome, being another of the heirs, *ab intestato*, of her deceased mother, the said Mary Elizabeth Welcome, late Wade, born Anson, who was married in community of property, *firstly*, to Alexander Wade, senior, who predeceased her, the said Mary Elizabeth Welcome, late Wade, born Anson, being also the heiress, *ab intestato*, of Elvira Dopson, who was the heiress, *ab intestato*, of her mother, Frances Dunlop, who was one of the heiresses, *ab intestato*, of her sister, Elizabeth Dunlop, who was one of the heiresses, *ab intestato*, of her brother Simon Dunlop, deceased, the said Frances Dunlop being also one of the heirs of her brother the said Simon Dunlop, deceased, the said Mary Elizabeth Welcome, late Wade, born Anson, being also a legatee of one-fourth of the lot 27, Newburg, Georgetown, hereinafter described, under the last will and testament of the abovenamed Frances Dunlop, dated 30th June, 1857, and proved and deposited in the Registrar's Office on the 14th July, 1857, and being also one of the heiresses *ab intestato*, of her mother Johanna Dunlop, decease , who was another of the heiresses, *ab intestato*, of her sister Elizabeth Dunlop, abovenamed, the said Johanna Dunlop being also one of the heiresses, *ab intestato*, of her brother Simon Dunlop, abovenamed; the abovenamed Bertha Maria Davidson, born Welcome, being the sole heiress, *ab intestato*, of her father, Richard Welcome, who was married in community of property to the abovenamed Mary Elizabeth Welcome, late Wade, born Anson, deceased, TRANSPORT of an undivided one-eighth-part or share of and in the concession or lot No. 27, North Newburg, said lot being described in the books of the Town Clerk of Georgetown as No. 27, North Freeburg, without the buildings thereon, and subject to an Agreement of Lease dated 9th July, 1913, between Alvena Wade, Alexander Wade Charles Davidson, all abovenamed, and James H. Reid, also subjects to another Agreement of Lease dated 6th May, 1910, between Elizabeth Munzack and Patrick Benjamin, also subject to another Agreement of Lease dated 11th April, 1910, between Elizabeth Munroe and Rosaline Carrington,—to and in favour of Alice Maud Thompson, widow, of lot 168, Charlotte Street, Bourda, Georgetown.

40. By John Wood Davis, of lot 14, Bourda, as one of the joint executors under the last will and testament of Henry Evertz Smith, deceased, and as the duly constituted Attorney in this colony of Clarence Linden Gale, the other joint executor under the said last will and testament of Henry Evertz Smith, deceased, which said last will and testament was duly deposited in the Registrar's Office of British Guiana on the 30th August, 1913, and agreeably with Power of Attorney duly deposited in the Registrar's Office of British Guiana on the 16th August, 1913, and by the said John Wood Davis as the duly constituted Attorney in this colony of Courtney Harold Gale, the sole executor under the last will and testament of Sarah Augusta Gale, deceased, which said will is duly recorded in the Registrar's Office of British Guiana in the Book of Records No. , Volume , Folio , *et sequentibus*, the said Sarah Augusta Gale having been one of the heirs under the last will and testament of her mother Laura Eliza Smith, deceased, who was married in community of property to her husband Henry Evertz Smith, deceased, who was the other heir under the will of his wife the said Laura Eliza Smith, deceased, which said last will and testament was duly deposited in the Registrar's Office of British Guiana on the 22nd day of July, 1893, and which said Power of Attorney is duly recorded in the Registrar's Office of British Guiana in the Book of Records No. , Volume , Folio , *et sequentibus*. TRANSPORT of lot number twenty-five (25), situate in Kingston, in the city of Georgetown, in the county of Demerary and colony of British Guiana, with the buildings thereon,—to and in favour of Boney Madhub, male Indian immigrant, No. 9, ex *Trevelyan*, 1872, of lot 26, Fort Street, Kingston.

Registrar's Office of British Guiana, Georgetown, Demerary, this 7th day of November, 1913.

B. S. NEWSAM,
Acting Registrar.

Counties of Demerary & Essequebo.

15th November, 1913.

[Second Publication.]

THE following TRANSPORTS and MORTGAGES are intended to be passed before one of Their Honours the Judges of the Supreme Court of British Guiana on any day after Saturday, the 15th day of November, 1913, which such Judge shall be pleased to appoint:—

1. By Carl Fritz Wieting, of Camp House, in the city of Georgetown, TRANSPORT of, *firstly*, north half of lot number 50 (fifty), also known as north half lot 60 (sixty), situate in Stabroek District, in the city of Georgetown, county of Demerary, with all the buildings and erections thereon; and *secondly*, north half of lot number 51 (fifty-one), situate in Stabroek District, in the city of Georgetown, in the county of Demerary, with all the buildings and erections thereon, subject to a First Mortgage to and in favour of the estate of Pierre Louis De Saffon, deceased,—to and in favour of James Slater of the said lots.

2. By Buchea, female East Indian immigrant, No. 307, ex *Howrah*, 1869, singlewoman, of La Grange, West Bank, Demerary, TRANSPORT of lot number 2 (two), section B, part of Plantation La Grange, *cum annexis*, situate on the west bank of the river Demerary, said lot number 2 (two) being laid down and defined on a diagram of the said plantation by Frank Fowler, Sworn Land Surveyor, dated 31st March, 1904, and deposited in the Registrar's Office of British Guiana on the 26th May, 1904, no building thereon,—to and in favour of Shivprasad, male creole East Indian, C.R., No. 168 S. of 1878, of Goed Fortuin, West Bank, Demerary, aforesaid.

3. By John Carto, of Upper Robb Street, Bourda, in the city of Georgetown, TRANSPORT of lots "V and 24" and "W and 25," in section B, in lot 51 (fifty-one) part of the plantation not in cultivation called Christianburg or Christianenburg, situate on the west bank of the river Demerary between the creek Budalewalla, otherwise called Borderlurale, on the southern boundary line of lot 49, West Bank, Demerara river, as shown on Bercheyck's and the abandoned plantation Acara, otherwise called Wismar, being 2,580 (two thousand five hundred) acres of land and marked on Bercheyck's chart of the said river as lots 50 (fifty) and 51 (fifty-one) on the west bank thereof the said lots "V and 24" and "W and 25" being laid down and defined on a diagram of part of said plantation Christianburg and Wismar, made by William Chalmers, Crown Surveyor, dated 21st August, 1900, and deposited in the Registiar's Office of British Guiana on the 2nd November, 1900, without the three buildings thereon, two of which are the property of Alexander Gill, and the other the property of James Hubbard,—to and in favour of James Alexander Gill, of Red Camp, Christianburg, aforesaid.

4. By Manoel Gomes Faria, of Pouderoyen Village, West Bank, Demerary River, in his own right and as father and natural guardian of his minor children, Edmund Henriques Faria, Gabriel Faria and Maria Bella Faria being hereto duly authorised by an order of His Honour Albert Earnshaw, Acting Chief Justice, bearing date 27th October, 1913. The said Edmund Henriques Faria, Gabriel Faria and Maria Bella Faria being the sole heirs, *ab intestato*, of their deceased mother Eliza Silvina Faria, who was married in community of property to the aforesaid

Digitized by Google

Manoel Gomes Faria, TRANSPORT of part of Plantation Kleyn Pouderoyen, situate on the west bank, River Demerary, known on a diagram thereof by the Sworn Land Surveyor Henry Rainsford, dated April, 1844, deposited in the Registrar's Office of the counties of Demerary and Essequebo as lot number three (3), south, and in terms of certain contract of sale and purchase, dated the fourth of September, 1845, with the buildings and erections thereon,—to and in favour of Matilda D'Abreu, spinster, of Pouderoyen Village, aforesaid.

5. By Mojohnekhan, male Indian immigrant, No. 15,056, ex *Plassey*, 1882, also known as and called Mazaharkhan, of Danielstown Village, Essequebo, TRANSPORT of two undivided third (⅔) parts or shares of and in the east half of Plantation DeKinderen, situate on the west bank of the River Demerary, in the county of Demerary and colony of British Guiana, with two undivided third parts or shares of and in all the buildings and erections thereon,—to and in favour of Pohkar, male Indian immigrant, No. 82,341, ex *Mersey*, 1899, of Plantation La Penitence, East Bank, Demerary.

6. By Percy Claude Wight, of lot 52, Brickdam, Georgetown, TRANSPORT of east half of lot YY, part of Plantation Werk-en-Rust, situate on the east bank of the River Demerary, between Plantation Vlissengen on the north and Plantation Le Repentir on the south, which said lot is known and described on a diagram of a section of the Lodge Village being part of Plantation Werk-en-Rust, situate in the county of Demerary, colony of British Guiana, by John Peter Prass, Sworn Land Surveyor, dated the 29th day of October, 1885, and deposited in the Registrar's Office of British Guiana on the 11th day of December, 1885, subject to the following conditions, that is to say, that no house or building shall at any time hereafter be erected or put by the purchaser within three roods of the edge of the road in front of said lot and that he shall keep in good order the said road and the drains parallel thereto to the extent of the façade of the said half lot with all the buildings and erections thereon,—to and in favour of Mahomed Insanally, a male East Indian, of lot 89, Smyth Street, Georgetown.

7. By Rughobar, male East Indian and Mungal, male East Indian, both of Barr Street, Kitty, East Coast, Demerary, a FIRST MORTGAGE on the west half of lot number 147 (one hundred and forty-seven), and west half of three-quarters of lot number 148 (one hundred and forty-eight), parts of that portion of Plantation Kitty, situate on the east sea coast of the county of Demerary and colony of British Guiana known as the village of Alexanderville, which said lot and three-fourths of a lot are laid down and defined on a diagram of an extension of the village of Alexanderville being a portion of Plantation Kitty made by John Peter Prass, Sworn Land Surveyor, dated 24th March, 1888, and deposited in the Registrar's Office of British Guiana on the 24th November, 1888, and on all the buildings and erections thereon, save and except one zinc-roofed cottage, one cow-pen, and a small bridge, all belonging to Benassee otherwise called Approo,—to and in favour of R. G. Humphrey and Company, Limited, a Company duly incorporated under the Companies Ordinance, 1898, whose registered office is at lot 5, Robbstown, Georgetown.

8. By Mareeayee, widow, creole, register No. 160, M, of lot 40, Anira Street, Queenstown, in the city of Georgetown, a FIRST MORTGAGE on east half lot 40 (forty), Queenstown Ward, Georgetown, and all the buildings and erections thereon,—to and in favour of The Demerara Mutual Life Assurance Society, Limited, of lots 1, 2 and 3, High Street, Robbstown, Georgetown.

9. By Arthur Matthey, at present residing at Plantation Mara, county of Berbice, appearing herein by his duly constituted attorney John Bridges Laing, of lots numbers 38 and 39, Robb Street, Lacytown, Georgetown, agreeably with power of attorney duly executed and recorded in the Registrar's Office of British Guiana on the 17th day of September, 1908, TRANSPORT of the north half of lot number 69 (sixty-nine), situate in South Cumingsburg, in the city of Georgetown, with all the buildings and erections thereon,—to and in favour of Henrietta Charlotte Fox, the wife of Joseph Nathaniel Fox, both of lot 69, Main Street, Georgetown.

Registrar's Office of British Guiana, Georgetown, Demerary, this 31st day of October, 1913.

B. S. NEWSAM,
Acting Registrar.

Counties of Demerary & Essequebo.

8TH NOVEMBER, 1913.

[THIRD PUBLICATION.]

THE following TRANSPORTS and MORTGAGES are intended to be passed before one of Their Honours the Judges of the Supreme Court of British Guiana on any day after Saturday, the 8th day of November, 1913, which such Judge shall be pleased to appoint, viz.:—

1. By Manoel Luiz Pestana, of lot 29 or 30, Princess and High Streets, Georgetown, TRANSPORT of the lot of land known as number 29 (twenty-nine) and on the Receiver's books as number 30 (thirty), situate in Charlestown, Georgetown, county of Demerara, with all the buildings and erections thereon, subject to a First Mortgage dated 6th May, 1911, in favour of The Demerara Mutual Life Assurance Society of British Guiana, Limited,—to and in favour of John Alexander Browne, of lot 6, Brickdam, Georgetown, Medical Practitioner.

2. By Elizabeth Winter and Isabella Winter, spinsters, both of lot 125, Parade Street, Georgetown, a FIRST MORTGAGE on the east part of lot number 125 (one hundred and twenty-five), situate in Kingston District, known on Hillhouse's chart as 125A, and all the buildings and erections thereon,—to and in favour of The British Guiana Mutual Fire Insurance Company, Limited, of lots Nos. 27, 28, and 29, corner of Robb and Hincks Streets, Georgetown.

3. By Etwaria Davis, the wife of William Davis, of 12, Princes Street, Charlestown, in the city of Georgetown, as the sole legatee under the last will and testament of Suckrah, male East Indian, No. 317, ex ship *St. Croix*, 1853, which said will was duly deposited in the office of the Registrar of British Guiana on the 29th December, 1904, TRANSPORT of north half of lot number 12 (twelve), part of a tract of land situate on the left or western bank of the river Demerary, commencing at the mouth of the Heberoo creek and extending thence downwards in façade N. 70 E. 815 roods by a mean depth of N. 70 W. 773 roods being bounded on the north by the south draining trench of Plantation Glasgow on the south by that part of the Sand Hills a Parra Alta, on the east by the river Demerary, and on the west by Crown lands and containing about 1,997 Rhynland acres which said tract of land is known as and called Plantation Princess Carolina and is laid down and defined on a plan of the said Plantation Princess Carolina by John Peter Prass, Sworn Land Surveyor, dated 20th June, 1883, and deposited in the Registrar's Office of British Guiana on the 9th day of November, 1883, said lot number 12 (twelve), being laid down and defined on a diagram of part of Plantation Princess Carolina situate on the west bank of the Demerary river and forming what is now known as Glasgow village surveyed and subdivided into lots by William James Fowler, Sworn Land Surveyor, dated 23rd October, 1871, and deposited in the Registrar's Office of the counties of Demerary and Essequebo on the 11th July, 1873,—to and in favour of Baldeo, No 54,707, ex *Volga*, 1892, of Princess Carolina, aforesaid.

4. By Simonette Viola Sears, the wife of Charles Sears, both of lot 53, Upper Bent Street, Georgetown, Demerara, TRANSPORT of seven undivided eighth parts or shares (7/8) of and in an undivided half of the east half of lot number 55 (fifty-five), part of Plantation Werk-en-Rust, situate on the east bank of the river Demerary, between Plantation Vlissengen on the north and Plantation Le Repentir on the south, which said lot is known and described on a diagram of a section of the Lodge Village, being part of Plantation Werk-en-Rust, situate in the county of Demerary, colony of British Guiana, by John Peter Prass, Sworn Land Surveyor, dated the 29th day of October, 1885, and deposited in the Registrar's Office of British Guiana on the 11th day of December, 1885, subject to the following conditions, that is to say, that no house or building shall at any time be erected or put up by the purchaser within three roods of the edge of the road in front of the said lot and that he shall keep in good order and repair the said road and the drains parallel thereto to the extent of the façade of the said half lot with the building on the east half of said half lot,—to and in favour of Samoogan, male East Indian, residing at lot 121, Regent Road, Bourda, Georgetown.

5. By Dia, free female East Indian, No. 255, ex *Lincelles*, 1867, also known as Doya, of Bagotville, West Bank, Demerary, as the sole heiress under the last will and testament of Mittern, also known as Meettun, deceased, male Indian immigrant, No. 248, ex *General Palmer*, 1847, TRANSPORT of the east half of the south half of lot No. 100 (one hundred), in the village of Bagotville, situate on the west bank of the river Demerary, in the county of Demerary and colony of British Guiana, with the buildings and erections thereon,—to and in favour of Beepty, B.R., No. 49, 1871, a single East Indian woman of Bagotville, aforesaid.

6. By Isaac William Smith, of Plantation Vergenoegen, West Coast, Demerara, a FIRST MORTGAGE on a piece of land part of the north half of the abandoned Plantation Twee Gebroeders, known

Digitized by Google

as Johanna Cornelia and Blake, situate on the east bank of the Essepuebo river, in the county of Essequebo, in the colony of British Guiana, and bounded on the east by Crown lands, on the west by the Essequebo river, on the north by Plantation Bode-en-Rust, and on the south by a creek known as the Cocaterie, dividing the north half from the south half of the said plantation said north half of said plantation being laid down and defined on a plan by James A. P. Bowhill, Sworn Land Surveyor, dated 19th October, 1895, and deposited in the Registrar's Office of British Guiana on the 7th May, 1897, the said piece of land hereby mortgaged having a façade of fifty roods commencing from the northern boundary of the said north half of Plantation Twee Gebroeders, known as Johanna Cornelia and Blake, and extending in a southerly direction by the whole depth, no buildings thereon,—to and in favour of Chung-a-Yong, of Plantation Uitvlugt, West Coast, Demerara.

7. By Oodit, male Indian immigrant, No. 45,999, ex *Main*, 1890, of Kitty Village, East Coast, Demerara, TRANSPORT of the east half of the west half of the west half of the west quarter of Plantation Soesdyke, situate in Canal No. 1, on the west bank of the river Demerary, in the county of Demerary and colony of British Guiana, *no* building thereon,—to and in favour of Makkhia, free singlewoman, B.R., 944, of 1888, of Canal No. 1, West Bank, Demerary.

8. By Toulsie, male, B.R., 590 of 1874, of Triumph, East Coast, Demerary, TRANSPORT of lot number 145 (one hundred and forty-five) on the western half of Plantation Triumph, situate on the east sea coast of the county of Demerary, in the colony of British Guiana, said lot being laid down and defined on a plan of a portion of the said plantation by Edward Chalmers, Sworn Land Surveyor, dated 1st September, 1875, and deposited in the Registrar's Office of the counties of Demerary and Essequibo on the 22nd February, 1876, without the buildings thereon,—to and in favour of Jaithoo, male, No. 144, *Rohilla*, 1879, residing at Plantation Hope, East Coast, Demerary.

9. By Richard Daniel, of lot 136, Fifth Street, Albert Town, Georgetown, as one of the reversionary heir under the last will and testament of his deceased father, Edward Daniel, deceased, TRANSPORT of one undivided half of the west half of lot number 136 (one hundred and thirty-six), part of that part of Plantation Thomas, situate on the sea coast east of the county of Demerary, now called Albert Town, and known on a chart thereof by the Sworn Land Surveyor Joseph Hadfield, deposited in the Registrar's Office of the counties of Demerary and Essequebo on the 7th of August, 1847, with one building thereon,—to and in favour of William Reece, of lot 147, Fifth Street, Albert Town, Georgetown.

10. By John Fernandes, of lot 11, Lombard Street, Georgetown, TRANSPORT of the east half (½) of lot number 60 (sixty), in that part of Georgetown called Bourda, as laid down and defined on the plan of the Town Districts, situate on the lands of the Vlissengen Estate, made by the Sworn Land Surveyor Luke M. Hill, dated 17th June, 1879, and deposited in the Registrar's Office of the counties of Demerary and Essequebo on the first of November, 1879, said plan having been approved of by the Governor and Court of Policy on the 22nd September, 1879, said plan having been approved of by the Governor and Court of Policy on the 22nd September, 1879, and deposited in the Registrar's Office, aforesaid, in pursuance of the provisions of section sixty-four of Ordinance No. 2 of the year 1876 with all the buildings and erections thereon,—to and in favour of David Adolphus McDonald, of E½ lot 60, Robb Street, Bourda, Georgetown, Demerara.

11. By Luchmon, male east Indian immigrant, No. 26,440, ex *Foyle*, 1885, of De Kinderen, East Coast, Demerary, TRANSPORT of a piece of land, part of the east half of a piece of land, situate on the left bank of the Mahaica Creek, in the county of Demerary and colony of British Guiana, starting at a paal opposite a point about 710 roods above Big Biabu Creek and extending thence N. 1° 51 E' 327 roods, thence N. 71° 09' W. 100 roods, thence S. 18° 51' W. 273 roods and containing 100 acres as shown on a diagram thereof by George D. Bayley, Government Surveyor, dated 30th June, 1900, and annexed to the original grant of the said piece of land, the said piece of land hereby transported having a façade of 12½ (twelve and one-half) roods commencing from the eastern boundary of the said piece of land and extending in a westerly direction by the whole depth of the said piece of land, described in the said grant, subject to the conditions contained in the said Grant,—to and in favour of Jawahra, a male East Indian immigrant, No. 82,149, ex *Mersey*, 1899, of DeKinderen, East Coast, Demerary, aforesaid.

12. By Luchmon, male East Indian immigrant, No. 26,440, ex *Foyle*, 1885, of De Kinderen, East Coast, Demerary, TRANSPORT of a piece of land, part of the east half of a piece of land, situate on the left bank of the Mahaica Creek, in the county of Demerary and colony of British Guiana, starting at a paal opposite a point about 710 roods above Big Biabu Creek, and extending thence N. 1° 51' E. 327 roods, thence N. 71° 09' W. 100 roods, thence S. 18° 51' W. 273 roods and containing 100 acres as shown on a diagram thereof by George D. Bayley, Government Surveyor, dated 30th June, 1900, and annexed to the original grant of the said piece of land, the said piece of land hereby transported having a façade of twenty-five (25) roods commencing at a point 12½ (twelve and one-half) roods from the eastern boundary of the said piece of land and extending in a westerly direction by the whole depth of the said piece of land, described in the said grant, subject to the conditions contained in the said grant,—to and in favour of Sahibdeen, a male East Indian immigrant, residing at De Kinderen, East Coast, Demerary, aforesaid.

13. By Luchmon, male East Indian immigrant, No. 26,440, ex *Foyle*, 1885, of De Kinderen, East Coast, Demerary, TRANSPORT of a piece of land, part of the east half of a piece of land, situate on the left bank of the Mahaica creek, in the county of Demerary, and colony of British Guiana, starting at a paal opposite a point about 710 roods above Big Biabu creek and extending thence N. 1° 51' E. 327 roods, thence N. 71° 09' W. 100 roods, thence S. 18° 51' W. 273 roods and containing 100 acres as shown on a diagram thereof by George D. Bayley, Government Surveyor, dated 30th June, 1900, and annexed to the original Grant of the said piece of land, the said piece of land hereby transported having a façade of 12½ (twelve and one-half) roods commencing at a point 37½ (thirty-seven and one-half) roods from the eastern boundary of the said piece of land and extending in a westerly direction by the whole depth of the said piece of land, described in the said grant, subject to the conditions contained in the said grant,—to and in favour of Nundowa, a male East Indian immigrant, No. 2,651, ex *Foyle*, 1885, of De Kinderen, East Coast, Demerary, aforesaid.

14. By William Moore, of Plantation Diamond, East Bank, Demerara, in his quality as the sole executor to and under the last will and testament of John Fernandes Viveiros, deceased, and Edward Fleming Grenada as having in marriage in community of goods his wife Mary Grenada, born Viveiros, both of lot 35, Fort Street, Kingston, Georgetown, the said John Fernandes Viveiros, deceased, and Mary Grenada, born Viveiros, being the heirs, *ab intestato*, of their deceased brother, Alfred Viveiros, and as having adiated the estate of their said brother agreeably with said last will and testament duly proved and deposited in the Registrar's Office of British Guiana on the 4th of October, 1913, and with Act of Adiation duly executed and recorded in the said Office on the 7th of June, 1913, TRANSPORT of the north-west quarter of the concession or lot number 33 (thirty-three), situate in Kingston, city of Georgetown, county of Demerary, being about eighty-one feet in depth by fifty feet in breadth, with all the buildings and erections thereon,—to and in favour of Thomas Augustus Cornelius Maskell, of lot 32, Barrack Street, Kingston, Georgetown.

15. By Manoel Pestana, of lot 12, North Road, Bourda, Georgetown, TRANSPORT of the east half of lot number 12 (twelve), New North Road, in Bourda district, in the city of Georgetown, in the county of Demerary and colony of British Guiana, with all the buildings and erections thereon,—to and in favour of Margaret Cecilia Clarke, the wife of and assisted as far as need be by her husband, George Richard Clarke, of lot 159, Waterloo Street, Georgetown, aforesaid.

16. By Margaret Cecilia Clarke, born Skekel, of lot 159, Waterloo Street, Georgetown, assisted as far as need be by her husband, George Richard Clarke, the said Margaret Cecilia Clarke being the sole heiress under the last will and testament of her mother, Ann Elizabeth Skekel, born Murdoch, deceased, agreeably with said last will and testament, dated 18th May, 1906, and duly proved and deposited in the office in Georgetown of the Registrar of British Guiana on the 6th February, 1907, TRANSPORT of the north half of lot number 159 (one hundred and fifty-nine) in North Cumingsburg district, in the city of Georgetown, in the county of Demerary and colony of British Guiana, with all the buildings and erections thereon.—to and in favour of Thomas Arthur Durant, of lot 173, Charlotte Street, Bourda, Georgetown, aforesaid.

17. By Robert Samuel McLennan, of lot 230, South Road, Bourda, in the city of Georgetown, a FIRST MORTGAGE on lot number 230 (two hundred and thirty), situated in Bourda district, in the city of

Digitized by Google

Georgetown, in the county of Demerary and colony of British Guiana, and all the buildings and erections thereon, subject to an agreement of lease dated 22nd October, 1908, in favour of Samuel Cummings and also save and except a building on the said leased land belonging to the said Samuel Cummings, —to and in favour of The Hand-in-Hand Mutual Guarantee Fire Insurance Company of British Guiana, Limited, of lots 1, 2 and 3, High Street, Robbstown, Georgetown.

18. By Henry Perot Christiani, of Plantation Look Out, West Coast, Essequebo, a FIRST MORTGAGE on lot number 310 (three hundred and ten), in South Cumiugsburg district, in the city of Georgetown, in the county of Demerary and colony of British Guiana, and all the buildings and erections thereon, —to and in favour of The Demerara Mutual Life Assurance Society, Limited, of lots 1, 2 and 3, High Street, Robbstown, Georgetown.

19. By David Adolphus McDonald, of lot 60, Robb Street, Bourda, in the city of Georgetown, a FIRST MORTGAGE on the east half (½) of lot number 60 (sixty), in that part of Georgetown called Bourda, as laid down and defined on the plan of the Town Districts, situate on the lands of the Vlissengen estate, made by the Sworn Land Surveyor Luke M. Hill, dated 17th June, 1879, and deposited in the Registrar's Office of the counties of Demerary and Essequebo on the first of November, 1879, said plan having been approved of by the Governor and Court of Policy on the 22nd September, 1879, and deposited in the Registrar's Office aforesaid in pursuance of the provisions of section sixty-four of Ordinance No. 2 of the year 1876, and all the buildings and erections thereon,—to and in favour of The British Guiana Building Society, Limited, of lot Nos 1, 2 and 3, High Street, Georgetown.

20. By The Demerara and Coverden Produce Company, Limited, of 147, Leadenhall Street, in the city of London, in England, by their duly constituted attorney in this colony Carl Fritz Wieting, of Camp House, in the city of Georgetown, a FIRST MORTGAGE on, *firstly*, Plantation T'Huis Coverden, including lands By-provisio and Den Heuvel now known as Plantation T'Huis te Coverden, situate on the east bank of the river Demerara, bounded on the north by Plantation Caledonia and on the south by Plantation Soesdyk, with the buildings and further appurtenances on said plantation save and except such lots, parts or portions of the said plantation as have been heretofore transported to other parties; *secondly*, the piece of land part of the northern portion of Plantation Soesdyk, situate on the river Demerara, in the county of Demerara and colony of British Guiana, said northern portion of said Plantation Soesdyke having a façade of 200 (two hundred) Rhynland roods by a mean depth of 750 (seven hundred and fifty) Rhynland roods as laid down and defined on a diagram of said northern portion of said plantation made by John Peter Prass, Sworn Land Surveyor, dated 19th July, 1884, and deposited in the Registrar's Office of British Guiana on the 10th February, 1885, said piece of land having a façade of 20 (twenty) roods from the Cacaboery trench or creek by the entire depth of the said plantation and all the buildings and erections thereon; *thirdly*, a piece of land commencing at a point on the right bank of the Demerara river 20 (twenty) roods southward from the Cacaboery creek, and extending in a southerly direction 70 (seventy) roods façade by 750 (seven hundred and fifty) roods in depth, being part of the northern portion of Plantation Soesdyk, situate in the river Demerara, in the county of Demerara, and colony of British Guiana, said northern portion of said plantation having a façade of 200 (two hundred) Rhynland roods by a mean depth of 750 (seven hundred and fifty) roods as laid down and defined on a diagram thereof made by John Peter Prass, Sworn Land Surveyor, dated 10th July, 1884, and deposited in the Registrar's Office of British Guiana on the 10th February, 1885, and all the buildings and erections thereon; *fourthly*, north half of lot A, part of the northern portion of Plantation Soesdyk, situate in the river Demerary in the colony of British Guiana said northern portion of said Plantation Soesdyk having a façade of 200 (two hundred) Rhynland roods by a mean depth of 750 (seven hundred and fifty) Rhynland roods as laid down and defined on a diagram of the said northern portion of said plantation, made by John Peter Prass, Sworn Land Surveyor, dated March, 1890, and deposited in the Registrar's Office of British Guiana, on the 18th April, 1890, and all the buildings and erections thereon; *fifthly*, four undivided fifth parts or shares (4/5) of and in the south half of lot "A" part of the northern portion of Plantation Soesdyke, situate on the river Demerara, in the county of Demerary, in the colony of British Guiana, said northern portion of the said Plantation Soesdyk, having a façade of 200 (two hundred) Rhynland roods by a mean depth of 750 (seven hundred and fifty) Rhyland roods, as laid down and defined on a diagram of said northern portion of said plantation made by John Peter Prass, Sworn Land Surveyor, dated March, 1890, and deposited in the Registrar's Office of British Guiana on the 18th April, 1890, and all the buildings and erections thereon,—to and in favour of The Hand-in-Hand Mutual Guarantee Fire Insurance Company of British Guiana, Limited, of lots 1, 2 and 3, High Street, Robbstown, Georgetown.

21. By John Augustus Brandes and Emily Abrams, widow, late Garrat, born Brandes, both of Plantation Soesdyke, Demerara river, as the heirs, *ab intestato*, of their father Charles Brandes, deceased, and by Catherine Wrischrist, born Barrett, the wife of Peter Wrischrist, of the city of Georgetown, who is the sole heiress, *ab intestato*, of her deceased father George Garrett. who was married in community of property to his wife the said Emily Abrams, late Garrett, born Brandes, who is one of the heirs, *ab intestato*, of her father the said Charles Brandes, deceased, and by Charles Brandes. of Soesdyke, aforesaid, who is the sole heir, *ab intestato*, of his deceased mother, Sophia Brandes, born Ehrens, who was married in community of property to John Augustus Brandes who is the other heir, *ab intestato*, of his father the said Charles Brandes, deceased, TRANSPORT of a piece of land thirty (30) Rhynland roods wide by seven hundred and fifty (750) Rhynland roods in depth and containing seventy-five (75) Rhynland acres commencing at a point about three hundred and fifty-five (355) Rhynland roods south of the Cakaboori creek or trench and extending southward, being also bounded on the north by lands occupied by Lalchan, on the south by lands occupied by Alexander Teixeira, on the east by Crown lands and on the west by the Demerara river as shown on a diagram of a portion of Plantation Soesdyke, right bank, Demerara river, made by Jas. T. Seymour, Sworn Land Surveyor, dated the day of and deposited in the Registrar's office of British Guiana on the day of ,— to and in favour of Mohamadeen, of lot 162, Curtis Street, Albouystown, Georgetown.

Registrar's Office of British Guiana, Georgetown, Demerary, this 24th day of October, 1913.

B. S. NEWSAM,
Acting Registrar.

County of Berbice.

22ND NOVEMBER, 1913.

[FIRST PUBLICATION.]

THE following TRANSPORTS are intended to be passed before one of Their Honours the Judges of the Supreme Court of British Guiana on any day after Saturday, the 22nd day of November, 1913, which such Judge shall be pleased to appoint, viz.:—

1. By Ramkissoon, male, No. 76,980, ex *Lena*, 1897, of Plantation Blairmont, west bank, Rio Berbice, TRANSPORT of one undivided fourth of two undivided thirds of an undivided fifth part or share (that is to say an undivided thirtieth part or share, of and in the southern half of lot number 1 (one), situate next to Plantation D'Edwards, being one of the lots called the Rosignol lands, the said southern half containing two hundred and thirty-three and a half (233½) acres, as laid down on a diagram made by Cathcart Chalmers, Sworn Land Surveyor, dated 1st May, 1857, and deposited in the Registrar's Office in Berbice on the 4th May, 1857, with the buildings and erections thereon belonging to the said Ramkissoon, save and except a strip of land measuring 100 feet in width and enclosed in wire fences the property of the Demerara Railway Company,—to and in favour of Hilda Clementina Phillips, single woman, of Plantation Blairmont aforesaid.

2. By Richard Lindsay Downer, of lots 43 and 44, Ferry Street, Queenstown, New Amsterdam, Berbice, TRANSPORT of a piece of land forming the eastern portion of lot number 43 (forty-three), situate in that part of the town of New Amsterdam called Queenstown, in the county of Berbice, said lot number 43 (forty-three) being laid down and designated on a diagram made by James Bone, Sworn Land Surveyor, dated 6th November, 1840, and deposited in the Registrar's Office in Berbice, and said piece of land being laid down and marked "A" on a plan of lot 43 (forty-three) and 44 (forty-four), Queenstown, New Amsterdam, aforesaid, made by H. O. Durham, Sworn Land Surveyor, dated the 18th October, 1913, and deposited in the Registrar's Office aforesaid, on the 30th October, 1913,—to and in favour of Matilda Bartrum, born Lowenfield, wife of Alfred Dansey

Digitized by Google

Bartrum, both of said lot 43, Queenstown, New Amsterdam, Berbice.

Registrar's Office of British Guiana, New Amsterdam, Berbice, this 7th day of November 1913.

B. S. NEWSAM,
Acting Registrar.

County of Berbice.

15TH NOVEMBER, 1913.

[SECOND PUBLICATION.]

THE following TRANSPORTS and MORTGAGES are intended to be passed before one of Their Honours the Judges of the Supreme Court of British Guiana on any day after Saturday, the 15th day of November, 1913, which such Judge shall be pleased to appoint, viz.:—

1. By Nassibun, female, No. 4,3659, ex *The Bruce*, 1890, singlewoman, of St. Ann Street, New Amsterdam, Berbice, in her quality as sole legatee under the last will and testament of Nundlall, male, No. 258, ex *Racehorse*, 1867, deceased, TRANSPORT of an undivided half of the northern half of the back half of lot number 53 (fifty-three), situate in that part of the town of New Amsterdam called Stanley-Town, bounded on the east by the back dam trench, west by the public middle road trench, north by lot number 52 (fifty-two), and south by the southern half of the said back half of lot number 53 (fifty-three), no building thereon,—to and in favour of Sookraj, male, No. 102,822, ex *Ganges*, 1906, of Plantation Kendalls (lot No. 19), east sea coast, Berbice.

2. By Benjamin Quinton, of No. 78 Village, Corentyne Coast, Berbice, TRANSPORT of a tract of land, situate, lying and being on the left bank of the Corentyne river, opposite Querriman Island and beginning at the lower paal of a tract of Crown land formerly licensed to D. J. Reid, extending thence in façade N. 44° 12′ W. (magnetic) 100 roods by a mean depth of S. 45° 48′ W. (magnetic) 300 roods in the county of Berbice and colony of British Guiana, and containing 100 acres as shown on a diagram by C. Wilgress Anderson, Government Surveyor, dated the 7th day of July, 1899, subject to the terms and conditions of the Grant No. 2,099, of the said tract of land issued to said Beniamin Quinton on the 18th October, 1899,—to and in favour of Oozeer, male No. 3,692, ex *Sir Henry Lawrence*, 1873, for an undivided $\frac{5}{10}$th; Basarat, male, No. 72,395, ex *Lena*, 1895, for an undivided $\frac{2}{10}$th; Rambaran, male, native of the colony, for an undivided $\frac{1}{10}$th; Dookny, female, native of the colony, single woman, for an undivided $\frac{1}{10}$th; Solhaman, male, ex *Forth*, 1899, for an undivided $\frac{1}{10}$th; Russulbaccus, male, No. 38,999, ex *Brenda*, 1888, for an undivided $\frac{5}{10}$th; Jiblol, male, No. 25,814, ex *Lightning*, 1879, for an undivided $\frac{1}{4}$th; Santi, male, ex *Matha*, for an undivided $\frac{1}{4}$th; and Ramjankhan, male, native of this colony, for an undivided $\frac{1}{4}$th of the said tract of land, and all residing at No. 79 Village, Corentyne Coast, Berbice.

3. By the Official Receiver of British Guiana, acting under the provisions of section 5 (a) of Ordinance No. 24 of 1905, as representing the estate of Mohamedaly, male Indian immigrant, No. 256, *Rohilla*, 1880, deceased, TRANSPORT of the northern half of the northern half of a tract of land, situate, lying and being on the left bank of the Berbice river, beginning immediately below a tract purchased by Rhughabeer, and extending thence downward in façade W. 21° 24′ east 50 roods by a mean depth N. 68° 36′ W. of 300 roods and containing 50 acres as shown on a diagram by Mr. F. U. Tronchin, acting Government Surveyor, dated 5th day of May, 1900, subject to the terms and conditions of the Grant of the said tract of land,—to and in favour of Jokhoo, male Indian Immigrant, No. 101,038, ex *Clyde*, 1906, of Plantation Ma Retraite, Berbice River.

4. By Diasingh, male East Indian, No. 69,369, ex *Aroca*, 1895, of Golden Fleece, West Coast, Berbice, TRANSPORT of lots five (5) and six (6), being parts of the lot of land situate on the west sea coast of the county of Berbice, containing 500 acres cited on the chart of La D, named Golden Fleece, the said lots 5 and 6 being laid down and defined on a plan of 44 lots of land laid out on Plantation Golden Fleece, situate on the west coast of Berbice surveyed for D. A. Peters, by Ewald C. H. Klautky, Sworn Land Surveyor, dated 12th March, 1906, and deposited in the Registrar's Office of British Guiana, in the county of Demerary, on the 31st July, 1906, save and except such portions of a strip of land measuring 100 feet (English) in width running through the said lots 5 and 6, on which the lines of the Demerara Railway Company are laid and which is at present enclosed by wire fences as transported to the Demerara Railway Company on the 4th day of October, 1909, and save and except so much of the said lots numbers 5 and 6 as passes through a piece of land 58 roods in façade from east to west and 28 roods in depth from north to south containing 5 acres, 124 square roods (more or less) bounded on the east by the east side-line dam of the said Plantation Golden Fleece, on the south by the said strip of land transported to the Demerara Railway Company together with the right to the owners of the said piece of land to use of the windward dam for ingress and egress, no building thereon, to and in favour of Nundlol, B.R. 42-76 of Floris, East Coast, Demerara.

5. By the Official Receiver of British Guiana as Assignee of the property of William Ching, Insolvent, TRANSPORT of sub-lot B, part of a piece of land part of Plantation Adelphi, situate on the right bank of the Canje Creek, in the county of Berbice, and colony of British Guiana, the said piece of land being laid down and defined on a diagram by the Sworn Land Surveyor William Chalmers, dated Berbice, 5th January, 1872, and deposited in the Registrar's Office of Berbice, on the 8th day of January, 1872, as lot number fourteen (14), with the buildings and erections on said sub-lot, the said sub-lot B being a sub-division of the said lot number fourteen (14), as laid down and defined on a diagram of the said lot number fourteen (14) made by E. C. H. Klautky, Sworn Land Surveyor, bearing date 13th October, 1906, and deposited in the Registrar's Office, New Amsterdam, Berbice, on the 12th November, 1909,—to and in favour of Ruth Lee Shee, widow, of Adelphi Village, Canje, Berbice.

6. By Candido Tello, of Rose Hall Village, Corentyne, in the county of Berbice, as father and natural guardian of his minor children Cyril Tello, Rupert Tello and Eric Tello, hereto duly authorized by order of His Honour Sir Thomas Crossley Rayner, Chief Justice of British Guiana, dated the 28th day of April, 1913, a FIRST MORTGAGE on sub-lot A. of house lot number 29, situate on the south of the public road, in the Rose Hall Village, in the county of Berbice, the said lot and sub-lot being laid down and defined on a plan of the Rose Hall Village, made by E. C. H. Klautky, Sworn Land Surveyor, bearing date September, 1911, and having been approved of by the Local Government Board on the 15th day of May, 1912, under the provisions of section 27 of Ordinance No. 13 of 1907, and duly deposited in the Office of the Registrar of British Guiana at New Amsterdam on the 10th day of July, 1912, and all the buildings and erections thereon,—to and in favour of The British Guiana Building Society, Limited, of lots No. 1, 2 and, High Street, Georgetown.

Registrar's Office of British Guiana, New Amsterdam, Berbice, this 31st day of October, 1913.

B. S. NEWSAM,
Acting Registrar.

Execution Sales.

BY THE REGISTRAR.

Counties of Demerary & Essequebo.

[FIRST PUBLICATION.]

PURSUANT to writ of execution in the matter following:—

I, the undersigned Registrar of British Guiana, or my lawful deputy, will expose for sale to the highest bidder in presence of a Sworn Clerk or Assistant Sworn Clerk, at the Victoria Law Courts in the city of Georgetown, on Monday, the 24th day of November, 1913, at 12 o'clock, noon:—

In behalf of Booker Brothers, McConnell & Company, Limited, whose duly constituted Attorney in this Colony is Harry Yardley Delafons, *plaintiffs*, *versus* George Richard Vaughan, defendant:—Lot number 142 (one hundred and forty-two), in that part of Georgetown called Bourda as laid down and defined on the plan of the Town Districts situated on the lands of the Vlissengen estates made by the Sworn Land Surveyor Luke M. Hill, dated 17th June, 1879, and deposited in the Registrar's Office of the counties of Demerary and Essequebo on the 1st of November, 1879, said plan having been appoved of by the Governor and Court of Policy on the 22nd of September, 1879, and deposited in the Registrar's Office aforesaid in pursuance of the provisions of section 64 of Ordinance No. 2 of the year 1876 with all the buildings and erections thereon.

All persons having any right, title, interest or claim in and to any of the above properties, and who may have just grounds to oppose the sale thereof, are hereby required to do so in due form of law at the Registrar's Office in Georgetown, Demerara, within fourteen days after the first Saturday's advertisement, setting forth his, her or their reasons of opposition in writing, duly signed by a Barrister-at-Law or Solicitor, and thereafter to proceed according

Digitized by Google

to law. Those inclined to purchase will attend at the time and place before mentioned.

Payment must be made as follows :—One hundred dollars and under Cash ; exceeding $100 the purchaser or purchasers shall, unless they pay the purchase money at the time of sale, forthwith deposit with the Marshal 25 per cent. of the purchase money and shall, if the purchase money does not exceed the sum of $500, pay the balance by three equal instalments, from the day of sale, with interest at the rate of six per cent. per annum, at the expiration of one, two and three months, respectively, and if the purchase money exceeds the sum of $500, he shall pay such balance with such interest by three equal instalments at the expiration of two, four and six months, respectively.

In the event of the purchaser making any default in payment of any of the instalments, the amount of the deposit shall be forfeited and the property may, after being re-advertised, be put up for sale at auction and sold.

Registrar's Office of British Guiana, Georgetown, Demerary, this 7th day of November, 1913.

B. S. NEWSAM,
Acting Registrar.

Counties of Demerary & Essequebo.

[SECOND PUBLICATION.]

PURSUANT to an Order granted by His Honour Albert Earnshaw, acting Chief Justice of British Guiana, bearing date 4th September, 1913, on the petition of Sina Ann Roberts, an inhabitant of the county of Demerary and colony of British Guiana, plaintiff :—

I, the undersigned, Registrar of British Guiana, or my lawful deputy, will expose for sale to the highest bidder, in the presence of a Sworn Clerk or Assistant Sworn Clerk, at the Victoria Law Courts, in the city of Georgetown, on Monday, the 17th day of November, 1913, at 12 o'clock, noon :—

In behalf of the abovenamed petitioner *versus* Alexander Chester, defendant :—*Firstly*, one undivided third part or share of and into lot 16, situate at Supply Village, formerly called Veereniging, East Coast, Demerara, without the buildings and erections thereon ; and *secondly*, one undivided third part or share of and into lot 59, situate at Mahaica Village, East Coast, Demerara, with one undivided third part or share of and into the buildings and erections, thereon, save and except one building thereon used as a butcher's shop, the property of one Granville, and save and except the lease therefor, also save and except the dwelling-house situate on the said lot 59, Mahaica, left by Napoleon Chester, in his last will and testament dated 22nd October, 1880, and deposited in the Registrar's Office of British Guiana the 15th May, 1882, to Louisa Hubbard, born Chester, the wife of Sholto Hubbard.

Payment must be made as follows :—One hundred dollars and under, Cash ; exceeding $100 the purchaser or purchasers shall, unless they pay the purchase money at the time of sale, forthwith deposit with the Marshal 25 per cent. of the purchase money and shall, if the purchase money does not exceed the sum of $500, pay the balance by three equal instalments, from the day of sale, with interest at the rate of six per cent. per annum, at the expiration of one, two and three months, respectively, and if the purchase money exceeds the sum of $500, he shall pay such balance with such interest by three equal instalments at the expiration of two, four and six months, respectively.

In the event of the purchaser making any default in payment of any of the instalments, the amount of the deposit shall be forfeited and the property may, after being re-advertised, be put up for sale at auction and sold.

Registrar's Office of British Guiana, Georgetown, Demerary, this 31st day of October, 1913.

B. S. NEWSAM,
Acting Registrar.

Counties of Demerary & Essequebo.

[THIRD PUBLICATION.]

PURSUANT to writs of execution in the matters following :—

I, the undersigned Registrar of British Guiana, or my lawful deputy, will expose for sale to the highest bidder, in presence of a Sworn Clerk or Assistant Sworn Clerk, at lot 23, Lombard Street, in the city of Georgetown, on Tuesday, the 11th day of November, 1913, at 12 o'clock, noon :—

1. In behalf of Santos, De Cairos & Co., Ltd., plaintiffs, *versus* A. Koolhaas, defendant :—The stock-in-trade, glass and show cases of the business carried on by A. Koolhaas, at lot 23, Lombard Street, in the city of Georgetown, as per inventory.

[SECOND PUBLICATION.]

I, the undersigned Registrar of British Guiana, or my lawful deputy, will expose for sale to the highest bidder, in the presence of a Sworn Clerk or Assistant Sworn Clerk, at Lot 9, Corner of Camp and Church Streets, in the city of Georgetown, on Tuesday, the 11th day of November, 1913, at 1.30 o'clock, p.m. :—

2. In behalf of Francis De Souza D'Agrella, plaintiff, *versus* N. H. Gaskin, defendant :—The stock-in-trade of the drug-shop carried on at lot 9, Church and Camp Streets, Georgetown, Demerara, with all appurtenances, medical and surgical appliances with the counters, shelves and fixtures thereon, as per inventory.

[THIRD PUBLICATION.]

PURSUANT to an order granted by His Honour Albert Earnshaw, acting Chief Justice of British Guiana, bearing date 6th day of October, 1913, on the petition of Shivsanker, of De Hoop, Mahaica, East Coast, Demerary, plaintiff :—

I, the undersigned Registrar of British Guiana, or my lawful deputy, will expose for sale to the highest bidder, in presence of a Sworn Clerk or Assistant Sworn Clerk, at the Victoria Law Courts, in the city of Georgetown, on Monday, the 10th day of November, 1913, at 12 o'clock, noon :—

3. In behalf of the abovenamed petitioner, *versus* Rampersaud, defendant :—A piece of land part of a tract of Crown land, situate, lying and being on the right bank of the Mahaicony Creek commencing 7 roods below the mouth of the Moco-Moco Creek and extending thence upwards in façade S. 20° 15 W' 100 roods by a mean depth S. 69° 45 E' 300 roods in the county of Demerara, colony of British Guiana and containing 100 acres as shewn on a diagram by F. U. Tronchin, acting Government Surveyor, dated 19th March, 1898, and annexed to Grant No. 1,683, the said piece of land hereby levied on having a façade of 15 roods commencing 25 roods from the western extremity of the northern boundary of said grant and extending in a southerly direction by the whole depth of said grant subject to the conditions contained in the said grant.

[THIRD PUBLICATION.]

PURSUANT to an Order granted by His Honour Albert Earnshaw, acting Chief Justice of British Guiana, bearing date 29th September, 1913, on the petition of Nundlal Maradg, of Georgetown, Demerara, British Guiana, plaintiff.

I, the undersigned Registrar of British Guiana, or my lawful deputy, will expose for sale to the highest bidder, in the presence of a Sworn Clerk or Assistant Sworn Clerk, at the Victoria Law Courts, in the city of Georgetown, on Monday, the 10th day of November, 1913, at 12 o'clock, noon :—

4. In behalf of the above-named petitioner *versus* Mabeer, also known as Mahabeer, of Meadow Bank, Demerara, defendant :—Lot number twenty-seven (27), part of 5¼ (five and one-quarter) acres of land part of that part of Plantation Rome and Houston now known as Plantation Houston, situate on the east bank of the River Demerary, in the county of Demerary, in the colony of British Guiana, said lot number twenty-seven (27), being laid down and defined on a diagram of a tract of land known as Meadow Bank, being a portion of the lands of Plantation Rome and Houston by A. S. Jeffrey, Sworn Land Surveyor, dated 17th July, 1879, and deposited in the Registrar's Office of British Guiana on the 14th September, 1880, and all the buildings and erections thereon.

[THIRD PUBLICATION.]

PURSUANT to an Order granted by His Honour Albert Earnshaw, acting Chief Justice of British Guiana, bearing date 13th August, 1913, on the petition of Edmund Ferrier, an inhabitant of the county of Demerary and colony of British Guiana, plaintiff.

I, the undersigned Registrar of British Guiana, or my lawful deputy will expose for sale to the highest bidder, in the presence of a Sworn Clerk or Assistant Sworn Clerk, at the Victoria Law Courts, in the city of Georgetown, on Monday, the 10th day of November, 1913, at 12 o'clock, noon :—

5. In behalf of the above-named petitioner *versus* Annie Dumont, an inhabitant of the county of Demerary and colony of British Guiana, defendant : West half of lot number 119, in Stewartville Village, West Coast, in the county of Demerary, without the buildings thereon.

[THIRD PUBLICATION.]

PURSUANT to writs of execution in the matters following :—

I, the undersgned Reigistrar of British Guiana or my lawful deputy, will expose for sale to the highest bidder, in the presence of a Sworn Clerk or Assistant

Digitized by Google

Sworn Clerk, at the Victoria Law Courts, in the city of Georgetown, on Monday, the 10th day of November, 1913, at 12 o'clock, noon:—

6. In behalf of Booker Brothers, McConnell and Company, Limited, whose duly constituted attorney in this colony is Harry Yardley Delafons, plaintiffs, *versus* J. C. Humphrey, defendant:—An undivided half of the centre or middle third part of lot number 260 (two hundred and sixty), situate in North-Cumingsburg, in the city of Georgetown, in the county of Demerary, with all the buildings and erections thereon.

7. In behalf of the Chairman of the Local Authority of the Danielstown Village District *versus* the proprietor of W½ of E½ lot No. 1, section A, Danielstown, in the Danielstown Village District: West half of east half lot number 1, section A, Danielstown, in the Danielstown Village District, in the county of Essequebo, and colony of British Guiana, with the building thereon, appraised as the property of A. S. Gomes.

8. In behalf of the Chairman of the Local Authority of the Danielstown Village District *versus* the proprietor of lot No. 9, section B, Danielstown, in the Danielstown Village District:—Lot number 9, section B, Danielstown, in the Danielstown Village District, in the county of Essequebo, and colony of British Guiana, with the building thereon, appraised as the property of Joseph Johnson.

9. In behalf of the Chairman of the Local Authority of the Kitty and Alexanderville Country District *versus* the proprietor of E½ lot No. 59, section C, Kitty, in the Kitty and Alexanderville Country District:—East half lot number 59, section C, Kitty, in the Kitty and Alexanderville Country District, in the county of Demerary, and colony of British Guiana, without the building thereon, appraised as the property of J. Pinder.

10. In behalf of the Chairman of the Local Authority of the Kitty and Alexanderville Country District *versus* the proprietor of Lot No. 164, section C, Alexanderville, in the Kitty and Alexanderville Country District:—Lot number 164, section C, Alexanderville, in the Kitty and Alexanderville Country District, in the county of Demerary, and colony of British Guiana, with the buildings thereon, appraised as the property of Decqumba T. Marks.

11. In behalf of the Chairmnn of the Local Authority of the Kitty and Alexanderville Country District *versus* the proprietor of W½ of lot No. 201 and W½ of lot 202, section C, Alexanderville, in the Kitty and Alexanderville Country District:—West quarter of lot number 201 and west quarter of lot number 202, section C, Alexanderville, in the Kitty and Alexanderville Country District, in the county of Demerary, and colony of British Guiana, with the buildings thereon, appraised as the property of Ramotarsing.

All persons having any right, title, interest or claim in and to any of the above properties, and who may have just grounds to oppose the sale thereof, are hereby required to do so in due form of law at the Registrar's Office in Georgetown within fourteen days after the first Saturday's advertisement, setting forth his, her or their reason of opposition in writing, duly signed by a Barrister-at-Law or Solicitor, and thereafter to proceed according to law. Those inclined to purchase will attend at the time and place beforementioned.

Payment must be made as follows:—As regards numbers 1 and 2, Cash, on the knock of the hammer. 3 to 6 (both numbers included)—one hundred dollars and under, Cash; exceeding $100—the purchaser or purchasers shall, unless they pay the purchase money at the time of sale, forthwith deposit with the Marshal 25 per cent. of the purchase money and shall, if the purchase money does not exceed the sum of $500, pay the balance by three equal instalments from the day of sale, with interest at the rate of six per cent. per annum, at the expiration of one, two and three months, respectively, and if the purchase money exceeds the sum of $500, he shall pay such balance with such interest by three equal instalments at the expiration of two, four and six months, respectively, and as regards numbers 7 to 11 (both numbers included) $100 and under, Cash; above that sum one month's credit with interest from the day of sale.

In the event of the purchaser making any default in payment of any of the instalments, the amount of the deposit shall be forfeited and the property may, after being re-advertised, be put up for sale at auction and sold.

Registrar's Office of British Guiana, Georgetown, Demerary, this 24th day of October, 1913.

B. S. NEWSAM,
Acting Registrar.

County of Berbice.

[FIRST PUBLICATION.]

PURSUANT to an Order granted by His Honour Albert Earnshaw, Acting Chief Justice of British Guiana, bearing date 30th August, 1913, on the petition of Edward McBean, an inhabitant of the county of Berbice, plaintiff:—

I, the undersigned Registrar of British Guiana or my lawful deputy, will expose for sale to the highest bidder in the presence of a Sworn Clerk or Assistant Sworn Clerk, at the Court House, in New Amsterdam, Berbice, on Thursday, the 27th day of November, 1913, at 12 o'clock, noon:—

In behalf of the above-named petitioner *versus* Stephen Tucker, defendant:—Lot number 22 (twenty-two), part of plantation lot number 38 (thirty-eight), otherwise called Plantation Kiltearn on the Corentyne Coast of the county of Berbice, the said lot number 22 (twenty-two) being laid down and defined on a diagram of said plantation lot number 38 (thirty-eight), otherwise called plantation Kiltearn, made by James Chalmers, Sworn Land Surveyor, dated Berbice, 17th February, 1869, and deposited in the Registrar's Office of Berbice on the 18th March, 1869, with the buildings thereon.

All persons having any right, title, interest or claim in and to the above property, and who may have just grounds to oppose the sale thereof, are hereby required to do so in due form of law at the Registrar's Office in New Amsterdam, Berbice, within fourteen days after the first Saturday's advertisement, setting forth his, her or their reasons of opposition in writing duly signed by a Barrister-at-Law or Solicitor and thereafter to proceed according to law. Those inclined to purchase will attend at the time and place beforementioned.

Payment must be made as follows:—One hundred dollars and under, Cash; exceeding $100 the purchaser or purchasers shall, unless they pay the purchase money at the time of sale, forthwith deposit with the Marshal 25 per cent. of the purchase money and shall, if the purchase money does not exceed the sum of $500, pay the balance by three equal instalments, from the day of sale, with interest at the rate of six per cent. per annum, at the expiration of one, two and three months, respectively, and if the purchase money exceeds the sum of $500, he shall pay such balance with such interest by three equal instalments at the expiration of two, four and six months, respectively.

In the event of the purchaser making any default in payment of any of the instalments, the amount of the deposit shall be forfeited and the property may, after being re-advertised, be put up for sale at auction and sold.

Registrar's Office of British Guiana, New Amsterdam, Berbice, this 7th day of November, 1913.

B. S. NEWSAM,
Acting Registrar.

Official Receiver's Notices.

TENDERS.

BRITISH GUIANA.

OFFICIAL RECEIVER'S OFFICE,
Georgetown, Demerara,
31st October, 1913.

Estate JOHN KI WONG, deceased.

TENDERS will be received at this Office until noon of Monday, the 10th day of November, 1913, for the purchase of the following property belonging to the above estate:—

The South half of lot number 6 (six), part of that part of the lands of Plantation Vertrouwen and La Bagatelle now known and called La Bagatelle, situate in the Island of Leguan, in the county of Essequebo, in the colony of British Guiana, as laid down and defined on a diagram by the Sworn Land Surveyor James Shanks, dated September, 1856, and deposited in the Registrar's Office of the counties of Demerary and Essequebo on the 4th October, 1856, with the buildings and erections thereon.

Persons tendering are requested to insert the above description of the property in their tenders.

Acceptance of the highest or any tender not guaranteed.

Terms of Sale.—Cash.

Forms of Tender may be obtained on application t this Office.

W. A. PARKER,
Official Receiver, and Public Trustee.

Digitized by Google

NOTICES.

BRITISH GUIANA.—IN THE SUPREME COURT.

In Insolvency No. 16 of 1913.

Re The Insolvent Estate of ERVIN DE MONTPELLIER, Absentee.

A DIVIDEND is intended to be declared in the above matter.

Creditors who have not proved their debts by the 1st day of December, 1913, will be excluded from this dividend.

W. A. PARKER,
Official Receiver,
Assignee.

Dated 6th November, 1913.

BRITISH GUIANA.—IN THE SUPREME COURT.

In Insolvency No. 17 of 1913.

Re CHARLES LOWICK HENDY, Insolvent.

NOTICE is hereby given that the first meeting of creditors in the above matter will be held on the 14th day of November, 1913, at my office in Georgetown, at 12 o'clock, noon.

To entitle any creditor to vote thereat his proof must be lodged with me not later than 4 o'clock on the 13th day of November, 1913.

Forms of proxies can be obtained from this office

The Public Examination of the debtor is fixed for 15th day of November, 1913, at Victoria Law Courts, at 10.30 o'clock, in the forenoon.

W. A. PARKER,
Official Receiver.

Dated this 31st day of October, 1913.

BRITISH GUIANA.—IN THE SUPREME COURT.

In Insolvency No. 17 of 1913.

Re CHARLES LOWICK HENDY, Insolvent.

NOTICE is hereby given that on a petition dated 30th October, 1913, a Receiving Order against Charles Lowick Hendy, of 117, Upper Regent Street, Bourda, Georgetown, was made by the Supreme Court on the 30th day of October, 1913.

Note.—All debts due to the estate must be paid to me.

W. A. PARKER,
Official Receiver.

Dated 31st October, 1913.

BRITISH GUIANA.—IN THE SUPREME COURT.

In Insolvency No. 17 of 1913.

Re CHARLES LOWICK HENDY, Insolvent.

In Insolvency—Notice is hereby given that Charles Lowick Hendy, of 117, Upper Regent Street, Bourda, Georgetown, was on the 30th day of October, 1913, adjudged Insolvent by the Supreme Court.

W. A. PARKER,
Official Receiver.

Dated 31st October, 1913.

SUPREME COURT OF BRITISH GUIANA.

APPELLATE JURISDICTION.

THIS 30TH DAY OF OCOTBER, 1913.

A. CORREIA, Appellant,
versus
J. H. LITT, Respondent.

The following decision was read:—

EARNSHAW, actg. C. J.: In the Court below the respondent claimed as father and natural guardian of his minor daughter damages for the bite of a dog, and was awarded $44.

From the decision of the learned Magistrate an appeal is brought on the following grounds:—

(1.) The decision is erroneous in point of law because (*a*) the plaintiff's damages were assessed by the plaintiff himself at $24 and it was not competent for the Magistrate to award more, (*b*) the plaintiff was under the circumstances estopped from claiming more and (*c*) the learned Magistrate misdirected himself in awarding $20 in addition to the sum of $24.

(2.) That legal evidence was rejected by the Magistrate.

As regards reason (1) I find and apparently the Magistrate found as a fact that the plaintiff did not assess his damages at $24. At one time he and his wife appear to have been willing to accept in settlement $24 plus the amount of the doctor's bill but the negotiations fell through. He was not estopped by such negotiations from claiming or obtaining a larger amount in legal proceedings, and the Magistrate could award as much as he thought fit within the amount of the claim.

The Magistrate awarded $44, and if he had not afterwards given his reasons for decision his judgment could not successfully be attacked on the above ground; but in his reasons he says that of the $44 he awarded $10 to the plaintiff "for the trouble and expense of coming to Court."

In a claim of this nature damages cannot be awarded on that ground.

I have, however, power to "make such order for disposing of the case as justice may require," and I think the proper measure of damages would be $19, special damages (*viz.*, doctor's bill, $10 and chemist's bill, $9,) plus $25, general damages for shock, pain and suffering.

The amount awarded $44 will therefore not be varied.

After considering reason (2) I see no reason to differ from the Magistrate. Rule 20 of the Magistrate's Court Rules, 1911, provides that "it shall not be sufficient for a defendant in his defence to deny generally the claims contained in the plaint, but he must state clearly and specifically the ground or grounds upon which he relies by way of defence. In this case defendant's counsel when called upon to plead, denied generally. He never set forth either clearly or otherwise his ground or grounds of defence.

Before me he said that in the Court below he wished to raise the defence that the bite did not take place on the public street, and therefore, I suppose, that the person bitten was a trespasser at the time.

The Magistrate thought that he was trying to set up the defence of contributory negligence.

This misunderstanding shows how very salutary Rule 20 is, and I shall do nothing to weaken its force.

The Magistrate was right in his refusal to admit the evidence tendered.

As on the result the amount which I award is the same as was awarded by the Magistrate I simply dismiss the appeal with costs.

BENJAMIN THOMAS, Appellant,
versus
E. G. SEELY, L.S.M., 1521 of Police, Respondent.

The following decision was read:—

EARNSHAW, actg. C.J.: The appellant was convicted by the learned Magistrate on the complaint that he, on the 20th June, 1913, on a public way did openly carry a stick without lawful cause in such a manner as to cause alarm to the public.

The reasons of appeal are as follows:—

(1.) The decision is erroneous in point of law because (*a*) it has not been proved that the defendant openly carried or carried at all a stick within the meaning of section 139 of the Summary Conviction Offences Ordinance; (*b*) even assuming that it has been proved that the defendant openly carried a stick, it has not been proved that he carried it in such a manner as to cause alarm to the public; (*c*) because the learned Magistrate in arriving at his verdict against the defendant was influenced by the legally erroneous view that the Legislature enacted the section 139 in question so as to deter, if possible, the commission of greater and further offences which would probably follow if the first offence were carried on and continued in the manner in which one might reasonably expect it to be by persons offending under the section.

(2.) The decision is altogether unwarranted by the evidence in like manner as if the case had been tried by a jury there would not have been sufficient evidence to sustain the verdict; (*a*) for the foregoing reasons, (*b*) because the evidence as to the defendant's having and holding up a stick is manifestly vague, contradictory, unreliable and improbable, and in some points carries with it a strong suggestion of having been manufactured for the purpose.

I have set forth the reasons in full in order to make the comment thereon that many appeals are brought from the decisions of the Magistrates on questions of fact alone, even when there is ample evidence to support the Magistrate's finding on such questions.

This is contrary to the intention of the Magistrates Decisions (Appeals) Ordinance.

Such findings can only be disturbed if as is set forth fully in reason (2) above the decision is *altogether* unwarranted by the evidence.

In this case the evidence for the prosecution is supported by the evidence of the defendant and his

Digitized by Google

witness Joseph Goodluck, and on a review thereof I see no reason whatever for saying that the complaint is not fully proved. The decision cannot even by a stretch of the imagination be said to be unwarranted by the evidence which completely satisfies me that defendant (1) carried a stick, (2) carried it openly, (3) carried it on a public way, and (4) carried it in such a manner as to cause alarm to the public.

As regards reason (1c.), I need only say that it could afford no ground whatever for reversing the decision of the Magistrate.

If his decision is otherwise right, it does not matter in the least what his views are as to the intention of the Legislature.

All the reasons for appeal fail and the appeal is dismissed with costs.

THIS 31ST DAY OF OCTOBER, 1913.

ALEXANDER, Appellant,

versus

SEECHARAN, Respondent.

The following decision was read :—

EARNSHAW, Actg. C.J. :—In this case the appellant through his counsel abandons the reasons of appeal and asks only for a modification of the sentence.

He was convicted by the Magistrate on the charge of unlawfully assaulting the respondent so as to cause him actually bodily harm.

The evidence shows that the appellant made an unprovoked attack upon respondent with a stick and left him unconscious and bleeding on the ground.

Dr. Irving, in his evidence, says the complainant had a lacerated wound on his left cheek, a contused wound on the eye and an abrasion of the skin also on his left cheek. He further says that great force must have been used, that he had to put in one stitch, and that there is danger to the eye.

For this the Magistrate imposed a sentence of imprisonment for four months with hard labour.

I am asked to treat the case as if it were one suited for fine and compensation merely.

I cannot do so. I refer the parties to the decision which I have just delivered in the case of Dimmott v. Curling. I there set forth the reasons which influence me in dealing with applications of this kind.

I see no ground for interfering with the discretion of the Magistrate and I dismiss the appeal with costs.

FERNANDES, Appellant,

versus

BARBOUR, Respondent.

The following decision was read :—

EARNSHAW, C.J. (Actg.) : The appellant was convicted by the Magistrate on the charge that he did indecently assault the respondent, a female, and he received a sentence of imprisonment with hard labour for four months.

There are really only two reasons for appeal :—(1) that the complainant being under fourteen years of age is a "child" in the view of the law, and as such is not competent to lay a complaint, and (2) that the decision is altogether unwarranted by the evidence.

Reason (2) was not forcibly argued, and it is certainly clear that it could not be argued with success.

The Magistrate states why he believed one set of witnesses rather than the other set; and if he believed the witnesses for the prosecution, as he did, there was ample evidence on which he might convict.

The first reason for appeal required more consideration. Counsel for the appellant said that he could not find a decision on the question raised, and after an independent search I find myself in the same position.

I can see that in several cases it is at least inadvisable that a "child" should be allowed to prosecute alone.

Section 43 (1) of Ordinance 12 of 1893 would in the majority of such cases be of no avail. This provides that the Court may, when a complaint is dismissed, order the complainant to pay costs, or costs and compensation to the defendant. A "child" would probably not have the wherewithal to meet such an order; and a defendant might therefore suffer a loss. But I do not think that the Court can limit the words of section 6 of Ordinance 12 of 1893, and so deprive a class of His Majesty's subjects from making a complaint when an offence has been committed.

The pertinent words are "It shall be lawful for any person to make a complaint." I cannot say that a child under fourteen years of age is not a person within the meaning of the section.

The position is one more for legislation, than judicial decision.

There are several provisions specially affecting children when they are defendants under which the parent or guardian becomes liable for their acts.

It may be advisable to provide by legislation that a "child" shall not be allowed to make a complaint except through the police, or its parent or guardian, but with that question the Court as such has nothing to do.

In this case the defendant was not in any way prejudiced by the fact that the complainant is a "child."

I therefore conclude that reason (1) also fails.

Counsel asked me in the event of such a conclusion to consider whether I might not reduce the punishment.

I need only refer him to what I said this morning in the case of Dimmott v. Curling.

The Magistrate has exercised a discretion with which I see no reason to interfere.

The appeal is therefore dismissed with costs.

DIMMOTT, Appellant,

versus

CURLING, Respondent.

The following decision was read :—

EARNSHAW, C.J. (Actg.) : The appellant was convicted by the learned Magistrate on the charge of unlawful assault, and was sentenced to one month's imprisonment with hard labour without the option of a fine. The Magistrate says "I found that defendant had unwarrantably and seriously assaulted" the respondent.

Two reasons for appeal are alleged :—

(1.) That the Magistrate was wrong in ordering the appellant to undergo imprisonment without the option of a fine.

(2.) That the decision is unwarranted by the evidence.

The learned counsel for the appellant practically (and I think wisely) abandoned his reasons for appeal and confined himself to asking me to give the appellant the option of paying compensation, or compensation and a fine.

It is quite clear that it was within the discretion of the Magistrate to impose a term of imprisonment without giving the respondent the option of paying a fine.

I am asked to interfere with that discretion.

In the case of Carrington v. De Cairos (Local Appellate, 26th October, 1901) Bovell, when acting C.J., decided that this Court had power to modify a sentence in the way now desired, and this decision was acted upon by Lucie Smith, J., in Brumell v. Bannister, 8th November, 1907. For that judgment I have the greatest respect, as I know what great care Bovell, C.J., always took; and in a proper case I should not hesitate to follow it. But I am of opinion that the question of a remission or modification of a sentence, so long as the sentence is within the limit allowed by the law, is, in the absence of express legislation to the contrary, more within the province of the Governor in the exercising of a prerogative delegated to him, than within the power of the Court.

In England the power to reduce and even to increase a sentence has been specially conferred by the Legislature on the Court established for hearing appeals in criminal cases.

Such a power should however be exercised with great caution. It would do much harm to interfere lightly with the discretion of a Magistrate, when he has used discretion. Such a course might easily impair or weaken that reliance which one in the position of a Magistrate ought always to have on his own considered opinion or judgment. When a Magistrate thinks that a heavy punishment alone meets the circumstances of the case, he ought to be able to inflict such punishment without the consciousness that his sentence may be readily interfered with.

I have read the evidence in this case and I do not see any reason for interfering with the discretion of the Magistrate.

The appeal is therefore dismissed with costs.

Digitized by Google

DEPARTMENT OF LANDS AND MINES,

GEORGETOWN, DEMERARA,
15th October, 1913.

RETURN of Grants, Licences, etc., issued, renewed, transferred and cancelled during the month of September, 1913.

FRANK FOWLER,
Commissioner of Lands and Mines.

No.	NAME.	LOCALITY.	ACRES.	DATE.
		GRANTS BY PURCHASE.		
		DEMERARA.		
5548	Amachellum Nadarr, M., No. 27385, ex "Bayard," 1885.	Left bank Abary creek, commencing at a paal about 60 roods below Tiger Bird creek.	5	2.9.13.
5549	Ramkali, F., No 57979, ex "Grecian," 1892.	Left bank Abary creek, commencing at a paal about 75 roods below Tiger Bird creek.	5	"
5550	Sewbarn, M., No. 593, "S" register 1872.	Left bank Abary creek, commencing at a paal about 90 roods below Tiger Bird creek.	5	"
5551	Gungadhur, M., No. 18522, ex "British Peer," 1884.	Left bank Abary creek, commencing at a paal about 369 roods above a point opposite the Bush Lot Water Service Canal.	5	"
5552	Mohabir, M., B.R., No. 406 of 1887.	Left bank Abary creek, commencing at a paal about 589 roods above a point opposite the Bush Lot Water Service Canal.	5	"
5553	Somwaru, M., No. 308 of 1872.	Left bank Abary creek, commencing at a paal about 620 roods above a point opposite the Bush Lot Water Service Canal.	5	"
5554	Chandi, M., No. 71804, ex "Elbe," 1895.	Right bank Mahaicony creek, commencing at a paal at the back boundary of Grant No. 3303, at a point 18.5 roods from the south eastern boundary.	6.50	"
5555	Lalgi Garain M., No. 41974, ex "Sheila," 1889.	Right bank Mahaicony creek, commencing at a paal at the south eastern boundary of Grant No. 3303.	12.50	"
5568	J. John ...	Left bank Mahaicony creek, at Gordon Table, commencing at a paal about 4 miles above Kokerite creek, and below a Homestead Grant of 5 acres surveyed for B. Bacchus. (Absolute Grant, in lieu of Homestand Grant No. 3334.)	5	16.9.13.
5570	Ramessur, M., No. 318, ex "Linguist," 1875.	Left bank Abary creek, commencing at a paal about 335 roods below a point opposite the Bush Lot Water Service Canal.	5	29.9.13.
5571	Salaroo, M., No. 365, ex "Ganges," 1895.	Left bank Abary creek, commencing at a paal about 356 roods below a point opposite the Bush Lot Water Service Canal.	5	"
5572	Joy Patea, F., B.R., No. 11 of 1871.	Left bank Abary creek, commencing at a paal about 377 roods below a point opposite the Bush Lot Water Service Canal.	5	"
5573	Deby, M., No. 218, ex "St. Kilda," 1871.	Left bank Abary creek, commencing at a paal about 398 roods below a point opposite the Bush Lot Water Service Canal.	5	"
5574	Moobthy, F., No. 317, ex "Linguist," 1875.	Left bank Abary creek, commencing at a paal about 419 roods below a point opposite the Bush Lot Water Service Canal.	5	"
5575	Raghunandan, M., B. R., No. 830 of 1887.	Left bank Abary creek, commencing at a paal about 604 roods above a point opposite the Bush Lot Water Service Canal.	5	"
5576	Newazi, M., No. 47705, ex "Avoca," 1890.	Left bank Abary creek, commencing at a paal about 635 roods above a point opposite the Bush Lot Water Service Canal.	5	"
5577	Awatar, M., No. 32063, ex "Bruce," 1886.	Left bank Abary creek, commencing at a paal about 652 roods above a point opposite the Bush Lot Water Service Canal.	5	"
5578	Mangri, F., No. 278 of 1880.	Left bank Abary creek, commencing at a paal about 669 roods above a point opposite the Bush Lot Water Service Canal.	5	"
5579	Nageswar, M., No. 76900, ex "Lena," 1897.	Left bank Abary creek, commencing at a paal about 686 roods above a point opposite the Bush Lot Water Service Canal.	5	"
5580	Lutchmin, F., No. 619 of 1887.	Left bank Abary creek, commencing at a paal about 709 roods above a point opposite the Bush Lot Water Service Canal.	5	"
5581	Chhukun, M., No. 11777, ex "Ellora," 1881.	Left bank Abary creek, commencing at a paal about 724 roods above a point opposite the Bush Lot Water Service Canal.	5	"

Digitized by Google

No.	Name.	Locality.	Acres.	Date.

GRANTS BY PURCHASE.

DEMERARA.

5582	D. F. Wallerson ...	Left bank Abary creek, commencing at a paal about 20 roods above Manjapo creek.	5	29.9.13.
5583	Bhoolai, M., No. 68695, ex "Avon," 1894.	Left bank Mahaicony creek, commencing at a paal about 135 roods below a point opposite Pine Ground Little creek, and about 100 roods below Grant No. 3254.	25	,,
5584	Sookdan, R. of D., M., No. 52249, ex "Jura," 1891.	Left bank Mahaicony creek, commencing at a paal about 185 roods below a point opposite Pine Ground Little creek, and about 150 roods below Grant No. 3254.	25	,,
5585	Basmathia, R of D.F., No. 51876. ex "Jura," 1891.	Left bank Mahaicony creek, commencing at a paal about 215 roods below a point opposite Pine Ground Little creek, and about 180 roods below Grant No. 3254.	20	,,
5586	Muneswar, M., No. 100115, ex "Rhone," 1905.	Right bank Mahaicony creek, commencing at a paal at the back line of Grant No. 3303, 12.5 roods, from the south eastern boundary.	6	,,
5587	Ramluckhun, M., R. of D., No. 48, ex "Casual," 1907.	Left bank Mahaicony creek, commencing at a paal about 170 roods below the mouth of the Kokerite creek, and 25 roods below Grant No. 3274.	25	,,
5588	Jowahir, M., No. 60680, ex "Jura," 1893.	Right bank Mahaicony creek, commencing at a paal about 180 roods above Yarou creek, denoting the north eastern boundary of Grant No. 3270.	15	,,
5589	George Jones ...	Left bank Mahaicony creek, commencing at a paal about 325 roods below Kamaduni creek.	5	,,
5590	Kanchun, M., No. 52602, ex "Ganges," 1891.	Right bank Mahaica creek, commencing at a paal marking the upper boundary of Grant No. 3486.	25	,,
5591	Lakhia, F., No. 82233, ex "Mersey," 1899.	Left bank Mahaica creek, commencing at a paal on the upper side line of Grant No. 2606.	25	,,
5592	Durga, M., No. 70548, ex "Bann," 1895,	Left bank Mahaica creek, commencing at a paal 25 roods above the upper side line of Grant No. 2606.	25	,,
5593	William Chaw ...	Left bank Demerara river, being Lot No. 8 at Plantation Hermansteyn.	4.94	,,
5594	Richard Green ...	Left bank Demerara river, being Lot No. 9 at Plantation Hermansteyn.	4.94	,,
5595	Fred Johnson ...	Left bank Demerara river, being Lot No. 10 at Plantation Hermansteyn.	4.94	,,

ESSEQUIBO.

5569	John Garraway ...	Left bank Mazaruni river, being Lot No. 19 at Hororabo, commencing at a paal about 75 roods above Kuma-Kuma creek, and on the upper boundary of a tract surveyed for T. Frotz. (Absolute Grant, in lieu of Homestead Grant No. 3379.)	.17	16.9.13.
5596	Peter H. Cozier ...	Eastern side of Fort Island, Essequibo river, being Lot No. 29.	.33	29.9.13.
5597	C. Humphrey ...	Lot No. 73, Second Avenue, Bartica ...	.25	,,
5598	Sarah Parris ...	,, 37, Third Avenue, Bartica ..	.25	,,
5599	J. London ...	,, 45, do. do. ...	.25	,,
5600	L. A. Robinson ..	Right bank Waini river, commencing at a paal about 140 roods below a point opposite the Barama river, and 1 rood above a tract of 25 acres, surveyed for L. A. Robinson.	25	,,
5601	J. A. Ferreira .	Left bank Waini river, commencing at a paal about 32 miles above the mouth of the Waini river, next above Grant No. 3831.	25	

BERBICE.

5556	J. A. Fawkes ...	Right bank Calabash creek, left bank Canje creek, commencing at a paal about 305 roods up the Calabash creek, and next above Grant No. 5324.	10	2.9.13.

HOMESTEAD GRANTS.

DEMERARA.

5557	Surajpal, M., No. 193 of 1884.	Right bank Hauraruni creek, right bank Demerara river, commencing at a paal about 131 roods above the Kautabally creek.	4.90	2.9.13.
5558	Soobdhan, M., No. 16637, ex "Berar," 1883.	Right bank Hauraruni creek, right bank Demerara river, commencing at a paal about 147 roods above the Kautabally creek.	5	
5559	R. English ..	Right bank Hauraruni creek, right bank Demerara river, commencing at a paal about 163 roods above the Kautabally creek.	4.98	

Digitized by Google

No.	Name.	Locality.	Acres.	Date.

HOMESTEAD GRANTS.

DEMERARA.

5560	Mohesh, M., No. 76855, ex "Lena," 1897.	Right bank Hauraruni creek, right bank Demerara river, commencing at a paal about 178 roods above the Kautabally creek.	4.97	2.9.13.
5561	William Dorset ...	Right bank Hauraruni creek, right bank Demerara river, commencing at a paal about 194 roods above the Kautabally creek.	4.54	,,
5562	Ashradge, M., No. 76506, ex "Lena," 1897.	Right bank Hauraruni creek, right bank Demerara river, commencing at a paal about 215 roods above the Kautabally creek.	4.20	,,
5563	Rampersaud, M., No. 76998, ex "Lena," 1897.	Right bank Hauraruni creek, right bank Demerara river, commencing at a paal about 260 roods above the Kautabally creek.	4.53	,,
5564	N. Flushing ...	Right bank Hauraruni creek, right bank Demerara river, commencing at a paal about 465 roods above the Kautabally creek.	5	,,
5565	C. Fraser ...	Right bank Hauraruni creek, right bank Demerara river commencing at a paal about 482 roods above the Kautabally creek.	5	,,
5566	Alex. Fraser ...	Right bank Hauraruni creek, right bank Demerara river, commencing at a paal about 502 roods above the Kautabally creek.	4.94	,,
5567	Sookhun, M., No. 499 of 1892	Right bank Hauraruni creek, right bank Demerara river, commencing at a paal about 518 roods above the Kautabally creek.	4.94	,,

ESSEQUIBO.

5602	C. Marcus ...	Left bank Essequibo river, commencing at a paal 35 roods above the upper side-line of Grant No. 5029, and about 206 roods below Arakabra creek.	4.71	29.9.13.
5603	Edwin Choung ...	Left bank Essequibo river, commencing at a paal on the upper side-line of Grant No. 4572, and about 95 roods above the mouth of the Koetaru creek.	5	,,
5604	John Favorite ...	Right bank Potaro river, being Homestead Lot No. 2.	5	,,
5605	J. W. Stoll ...	Right bank Pomeroon river, being Lot No. 1. ...	4	,,
5606	Theresa Gullin ..	Right bank Pomeroon river, being Lot No. 4. ..	4	,,
5607	Chas. Gullin ...	Right bank Pomeroon river, being Lot No. 5. ...	4	,,
5608	A. de Freitas ...	Left bank Barima river, being Homestead Lot No. 12...	5	,,
5609	Mathree, M., No. 70,195, ex "Ganges," 1895.	Left bank Barima river, commencing at a paal about 921 roods above Mora Passage, and 1 rood above Grant No. 4497.	5	,,

No.	Name.	Locality.	Acres.	Term.	Date.

WOOD-CUTTING LICENCES.

DEMERARA.

A 610	J. D'A. Serrao ...	Left bank Waratilla creek, right bank Kamuni creek, left bank Demerara river, between the Maberi and Kananamu creeks, bounded by a line commencing at the source of the Muraru creek, a tributary of the Maberi creek, on its right bank.	630	1 year from 5.9.13.	5.9.13.
A 611	James Clarke ...	Left bank Pokerero creek, right bank Kamuni creek, left bank Demerara river, bounded by a line commencing at a tree blazed "V. R." situate about 100 roods up the Lehru creek, a tributary of the Pokerero creek.	142	1 year from 24.6.13.	,,
A 613	Edward S. Sill ...	Right bank Demerara river, in rear of Plantation Huis-de-Coverden, bounded by a line commencing at a wallaba tree blazed "V. R." situate on a cart path about ¾ mile in from a landing about 2 miles up the Kokabura creek.	1357	1 year from 14.8.13.	18.9.13.
A 614	D. Brittlebank ...	Right bank Kumarabaru creek, right bank Yawarabaru creek, right bank Demerara river, bounded by a line commencing at a Dalli tree blazed "V. R." situate about 100 roods up a small tributary about 1 mile up the Kumarabaru creek.	194	1 year from 24.9.13.	24.9.13.
A 615	R. Reece ...	Both banks Karabaro creek, left bank Warabaru creek, left bank Demerara river, bounded by a line commencing at a Fukadi tree blazed "V. R." about 1½ miles up the Karabaro creek.	119	1 year from 27.5.13.	,,

ESSEQUIBO.

A 612	Sprostons, Ltd. ...	Left bank Pakasaroo ercek, left bank Supenaam creek, left bank Essequibo river, in rear of Licence No. A 575, being an extension of the upper boundary of the said Licence.	100	1 year from 13.9 13.	18.9.13.

Digitized by Google

No.	Name.	Locality.	Acres.	Term.	Date.
WOOD-CUTTING LICENCES.					
		BERBICE.			
A 616	J. E. Perot & Co., Ltd.	Left bank Berbice river, commencing at a paal about 100 roods above the Hourakabra creek.	830	1 year from 25.9.13.	25.9.13.

No.	Name.	Locality.	Date of Issue.	Date of Expiry.
PERMISSIONS UNDER CLAUSE 50.				
		ESSEQUIBO.		
214	J. E. Clementson, on behalf of James Winter.	To collect any gums other than balata, rubber or substances of a like nature on Balata Collecting Licences A1486-A1491, situate on the Mazaruni river.	26.9.13.	31.3.14.
PERMISSIONS UNDER CLAUSE 65.				
		ESSEQUIBO.		
1209	T. Major, J. N. Brotherson and N. Venture.	To occupy ½ acre of Crown land at Perseverance Hill, right bank Sir Walter creek, Aranka creek, left bank Cuyuni river, for business purposes.	9.9.13.	31.3.14.
1210	R. Schomburgh ...	To occupy 1 acre of Crown land at Kumaka Camp, Issenero back, left bank Mazaruni river, for business purposes.	,,	,,
1211	Joseph Phang ...	To cut scattered cedar and letter-wood trees on the Whanamaparu creek, Barima river, commencing 1½ miles from the mouth of the creek, extending upwards to the Wayamuparu creek, with a depth inwards of about ½ mile on both banks of the creek.	11.9.13.	,,
1212	Do. ...	To cut scattered cedar trees on the Barima river, extending from Goring Falls to the mouth of the Rocky river, with a depth inwards on both banks of the river of about ½ mile.	,,	,,
1213	Do. ...	To cut scattered cedar trees on Wayamaka creek, Barima river, extending upwards from a point 1½ miles up the creek to its source, with a depth inwards on both banks of the creek of about 1 mile.	,,	,,
1214	Do. ...	To cut scattered cedar trees on the Torwarri creek, Barima river, extending upwards from a point 1½ miles up the Torwarri creek to its source, with a depth inwards on both banks of the creek of about 1 mile.	,,	,,
1215	Wm. Adonis ...	To occupy ½ acre of Crown land on the left side of the trail on the right bank of the Aranka creek, about 1 mile in from Pigeon Island Landing, Cuyuni river, next to Permission No. 1204, held by S. Li and E. W. Medas.	16.9.13.	,,
		BERBICE.		
1216	B. Freso ...	To reap provisions illegally cultivated outside the boundaries of Grant No. 4659, held by E. Freso, right bank Canje creek, about 250 roods below Banim creek. (Covering Permission).	16.9.13.	31.3.14.
1217	J. Caesar ...	To reap provisions illegally cultivated on Crown land on the left bank Canje creek, about 200 roods below a point opposite Grant No. 5199 held by Richard Bess. (Covering Permission).	,,	,,
1218	Abary Plantation, Ltd.	To collect tacouba wood in the Abary creek, from Gocool's Grant to Zion.	,,	,,

No.	Name.	Locality.	Acres.	Term.	Date.
RENEWALS.					
WOOD-CUTTING LICENCES.					
		DEMERARA.			
A 443	Edward S. Sill ...	Left bank Waratilla creek, right bank Kamuni creek, left bank Demerara river.	994	1 year to 26.8.14.	4.9.13.
A 529	Joseph Chetty ...	Left bank Butenabo creek, left bank Mahaicony creek.	141	1 year to 26.7.14.	9.9.13.

Digitized by Google

No.	Name.	Locality.	Acres.	Term.	Date.

RENEWALS.

WOOD-CUTTING LICENCES.

DEMERARA.

A 518	D. V. Gronigen	... Both banks Tambuleru creek, left bank Kuruabaru creek, right bank Demerara river.	103	1 year to 3.9.14.	10.9.13.
A 514	J. W. Lewis	.. Right bank Haimaruni creek, right bank Demerara river.	391	1 year to 30.7.14.	12.9.13.
A 400	G. A. Binning	... Right bank Ite creek, right bank Kuruabaru creek, right bank Demerara river.	184	1 year to 20.4.14.	11.6.13.
A 419	W. R. S. Seon	... Right bank Kuruabaru creek, right bank Demerara river.	1430	1 year to 17.7.14.	26.9.13.

ESSEQUIBO.

A 359	T. Jason	... Left bank Cartwright creek, right bank Macouria creek, right bank Essequibo river.	117	1 year to 23.6.14.	12.9.13.
A 574	J. Backer	... Right bank Kamahonie creek, right bank Essequibo river.	318	1 year to 9.9.14.	26.9.13.

No.	Name.	Locality.	Term.	Date.

RENEWALS.

PERMISSIONS UNDER CLAUSE 65.

ESSEQUIBO.

1084	L. A. Schoodt	... To occupy ½ acre of Crown land at Pigeon Island Landing, Cuyuni river, opposite Anaripa Itabu.	1 year to 31.3.14.	22.9.13.
1030	Public Trustee, representing the Amsterdam Balata Coy.	To occupy 5 acres of Crown land on the right bank of the Essequibo river, at Ipagni Inlet.	,,	26.9.13.
113	M. J. de Freitas	... To occupy ½ acre of Crown land at Upper Creek Landing, near Charity creek, left bank Isseneroo creek, left bank Mazaruni river.	,,	30.9.13.

PERMISSIONS UNDER CLAUSE 67 (2).

215	Gamett & Coy., Ltd ..	To occupy a tract of Crown land not exceeding 5 acres on the right bank of the Rupununi river, about 8 miles above its mouth.	2 years to 25.5.14.	9.9.13.
212	D. Gonsalves	... To occupy a tract of Crown land not exceeding 5 acres on the right bank Wikky creek, right bank Berbice river, between Pln. Goedland and Bonia Banaam creek.	1 year to 20.3.14.	19.9.13.

EXTENSIONS.

PERMISSIONS UNDER CLAUSE 65.

BERBICE.

1164	W. de Jonge	... To reap provisions illegally cultivated on Plantation Guness, left bank Canje creek.	6 months to 31.3.14.	27.9.13.
1165	B. Caesar ...	.. Do. do. do. do. ...	,,	,,
1166	George Caesar	... Do. do. do. d. ...	,,	,,
1167	H. Bakker	... To reap provisions illegally cultivated on Plantation Hainaut, left bank Canje creek.	,,	,,
1168	F. de Jonge	... To reap provisions illegally cultivated on Plantation Guness, left bank Canje creek.	,,	,,
1169	E. de Jonge	... To reap provisions illegally cultivated on Plantation Hainaut, left bank Canje creek.	,,	,,
1170	F. Beresford	... To reap provisions illegally cultivated on Plantation Guness, left bank Canje creek.	,,	,,
1171	J. Mars	... To reap povisions illegally cultivated on Plantation Hainaut, left bank Canje creek.	,,	,,
1172	M. Mentor	.. To reap provisions illegally cultivated on Plantation Guness, left bank Canje creek.	,,	,,

Digitized by Google

Transferrer.	Transferee.	No. and Description of Licences.	Date.

TRANSFERS.

LICENCES OF OCCUPANCY.

J. J. Rodriques ...	Estate of M. D'Abreu, deceased.	Licence No, A181, to occupy 137½ square roods on the right bank of the Pomeroon river, about 100 roods below the Aripiaka creek, being the Government Reserve in front of Grant No. 3165.	4.9.13.
Commissioner of Lands and Mines.	Colonial Bank ...	Licence No. A161, to occupy 5,108 acres in rear of Plantation Windsor Castle, Hampton Court, Devonshire Castle, and Walton Hall, Essequibo coast.	5.9.13.

WOOD-CUTTING LICENCES.

A. S. De Souza ...	Pimenta & D'Oliveira...	Licence No. A596, to cut wood on 410 acres, right bank Pokerero creek, right bank Kamuni creek, left bank Demerara river, commencing at a tree blazed "J. B. S.," on the right bank of the Pokerero creek, about 200 roods above Boat creek.	5.9.13.
J. D'A. Serrao ...	R. S. Delgado ...	Licence No. A200, to cut wood on 260 acres on the right bank Big Wineperu creek, left bank Demerara river.	16.9.13.
A. de Nieuerkerk ...	G. A. Binning ...	Licence No. A400, to cut wood on 184 acres on the right bank Ite creek, right bank Kuruabaru creek, right bank Demerara river.	19.9.13.

BALATA LICENCES.

D. Young, Rubber Estates (B.G.) Limited.	Consolidated Rubber & Balata Estates, Ltd.	Licence No. A416. to collect balata on the left bank of the Barima river, from Whanna creek to a point 4 miles above.	6.9.13.
do. ...	do. ...	Licence No. A417, to collect balata on the left bank of the Barima river, from 4 to 8 miles above the Whanna creek.	,,
do. ...	do. ...	Licence No. A418, to collect balata on the left bank of the Barima river, from 8 to 12 miles above the Whanna creek.	,,
do. ...	do. ...	Licence No. A419, to collect balata on the left bank of the Barima river, from 12 to 16 miles above the Whanna creek.	,,
do. ..	do. ..	Licence No. A420, to collect balata on left bank of the Rarima river, from 16 to 20 miles above the Whanna creek.	,,
do. ...	do. ...	Licence No. A421, to collect balata on the left bank of the Barima river, from 20 to 24 miles above the Whanna creek.	,,
do. ...	do. ...	Licence No. A422, to collect balata on the left bank of the Barima river, from 24 to 28 miles above the Whanna creek.	,,
do. ...	do. ...	Licence No. A423, to collect balata on the left bank of the Barima river, from 28 to 32 miles above the Whanna creek.	,,
do. ...	do. ...	Licence No. A424, to collect balata on the left bank of the Barima river, from 32 miles above the Whanna creek to the source of the Barima river.	,,
Demerara Rubber Co., Limited.	Demerara and Coverden Produce Company, Limited.	Licence No. A1193, to collect balata on the left bank of the Essequibo river, in rear of a tract from King William IV. Cataract to 10 miles upwards.	12.9.13.
do. ...	do. ...	Licence No. A1194, to collect balata on the left bank of the Essequibo river, in rear of a tract from 10 to 20 miles above King William IV. Cataract.	,,
do. ...	do. ...	Licence No. A1195, to collect balata on the left bank of the Essequibo river, from King William IV. Cataract to a point 10 miles above.	,,
do. ...	do. ..	Licence No. A1196, to collect balata on the left bank of the Essequibo river, from 10 to 20 miles above King William IV. Cataract.	,,
do. ...	do. ...	Licence No. A1197, to collect balata on the left bank of the Essequibo river, from 20 to 30 miles above King William IV. Cataract.	,,
do. ...	do. ...	Licence No. A1198, to collect balata on the left bank of the Essequibo river, from 30 to 40 miles above King William IV. Cataract.	,,
do. ..	do. ...	Licence No. A1199, to collect balata on the left bank of the Cuyuni river, from Marupa creek to a point 4 miles above.	,,
do. ...	do. ...	Licence No. A1200, to collect balata on the left bank of the Cuyuni river, from 4 to 8 miles above Marupa creek.	,,
do. ...	do. ...	Licence No. A1201, to collect balata on the left bank of the Cuyuni river, from 8 to 12 miles above Marupa creek.	,,

Digitized by Google

TRANSFERER.	TRANSFERREE.	NO. AND DESCRIPTION OF LICENCE.	DATE.

TRANSFERS.

BALATA LICENCES.

Demerara Rubber Coy., Limited.	Demerara and Coverden Produce Company, Limited.	Licence No. A1202, to collect balata on the left bank of the Cuyuni river from 12 to 16 miles above Marupa creek.	12.9.13.
do.	do.	Licence No. A1203, to collect balata on the left bank of the Cuyuni river, from 16 to 20 miles above Marupa creek.	,,
do.	do.	Licence No. A1204, to collect balata on the left bank of the Cuyuni river, from 20 to 24 miles above Marupa creek.	,,
do.	do.	Licence No. A1205, to collect balata on the left bank of the Cuyuni river, from 24 to 28 miles above Marupa creek.	,,
do.	do.	Licence No. A1206, to collect balata on the left bank of the Cuyuni river, from 28 to 32 miles above Marupa creek.	,,
do.	do.	Licence No. A1207, to collect balata on the left bank of the Cuyuni river, from 32 to 36 miles above Marupa creek.	,,
do.	do.	Licence No. A1208, to collect balata on the left bank of the Cuyuni river, from 36 to 40 miles above Marupa creek.	,,
do.	do.	Licence No. A1209, to collect balata on the right bank of the Cuyuni river, from Oko creek to 4 miles below.	,,
do.	do.	Licence No. A1261, to collect balata on the left bank of the Mahaica creek, from the Maduni creek to the upper junction of the Itabu and Mahaica creek.	,,
do.	do.	Licence No. A1268, to collect balata on the right bank of the Demerara river, between Kumaru and Bamia creeks.	,,
do.	do.	Licence No. A1273, to collect balata on the left bank of the Demerara river, between Miberu and Haima creeks.	,,
do.	do.	Licence No. A1274, to collect balata on the left bank of the Demerara river, between Kamuni and Miberu creeks.	,,
do.	do	Licence No. A1282, to collect balata on the left bank of the Mazaruni river, from Morabisi creek to 4 miles west.	,,
do.	do.	Licence No. A1283, to collect balata on the left bank of the Mazaruni river, from 4 to 8 miles west of Morabisi creek.	,,
do.	do.	Licence No. A1284, to collect balata on the left bank of the Mazaruni river, from 8 to 12 miles west of Morabisi creek.	,,
do.	do.	Licence No. A1285, to collect balata on the left bank of the Mazaruni river, from 12 to 16 miles west of Morabisi creek.	,,
do.	do	Licence No. A1286, to collect balata on the left bank of the Mazaruni river, from 16 to 20 miles west of Morabisi creek.	,,
do.	do.	Licence No. A1287, to collect balata on the left bank of the Mazaruni river, from 20 to 24 miles west of Morabisi creek.	,,
do.	do.	Licence No. A1288, to collect balata on the left bank of the Mazaruni river, from 24 miles west of Morabisi creek up to Rumong-Rumong creek.	,,

PERMISSIONS UNDER CLAUSE 65.

C. Vieira	Minnehaha Development Coy., Limited.	Permission No. 1040, to occupy Lot No. 4 at Tumatumari, right bank Potaro river.	12.9.13.
do.	do.	Permission No. 1041, to occupy Lot No. 5 at Tumatumari, right bank Potaro river.	,,

No.	NAME.	LOCALITY.	ACRES.	DATE.

CANCELLATIONS.

LICENCES OF OCCUPANCY.

1710	M. E. Gifken	Right bank Pomeroon river, commencing at the upper side-line of a tract formerly occupied by L. E. Campbell.	25	2.9.13.
A 209	Proprietors of Plantation Ruby.	Right bank Essequibo river, commencing at a paal on the western side-line dam of Plantation Ruby, 932 roods from the centre of the public road.	54.45	19.9.13.

Digitized by Google

BALATA LICENCES.

No.	Name.	Locality.	Date.
A 1606	J. Pairaudeau	Right bank Wikky creek, from Wallaba creek to a point opposite Waiamu creek.	12.9.13.
A 1607	do.	Right bank Mazarnni river, from 4 miles above Tupeka Falls to Kaburi river.	,,
A 1608	do.	Right bank Mazaruni river, from Kaburi river to Haiowa Falls.	,,
A 1609	do.	Right bank Mazaruni river, from 4 miles below Little Kusawi Falls to Haiowa Falls.	,,
A 1610	do.	Right bank Mazaruni river, from Little Kusawi Falls to 4 miles below.	,,
A 1611	do.	Right bank Mazaruni river, from Tupeka Falls to 4 miles above ...	,,
A 1625	E. Matthews	Hog Island, Essequibo river, save and except such portions as may be held under Transport, Letters of Decree and Grants and Licences from the Crown.	,,
A 1628	Alfred Winter	Left bank Mazaruni river, near its source. ...	,,
A 1629	do.	Do. do. do. ...	,,
A 1647	C. G. Parnell	Left bank Cuyuni river, from 16 to 20 miles above Mariwa creek ...	27.9.13.
A 1648	do.	Left bank Cuyuni river, from 20 to 24 miles above Mariwa creek ...	,,
A 1649	do.	Left bank Cuyuni river, from 24 miles above Mariwa creek to the Kutuan river.	,,
A 1650	do.	Left bank Cuyuni river, from the Kutuan river along its left bank to its tributary the Pairawa creek.	,,
A 1651	do.	Left bank Cuyuni river, from the mouth of the Mariwa river to its source.	,,
A 1652	do.	Left bank Cuyuni river, from Mariwa creek to a point 4 miles up the Cuyuni river.	,,
A 1653	do.	Left bank Cuyuni river, from 4 to 8 miles above the Mariwa creek ...	,,
A 1654	do.	Left bank Cuyuni river, from 8 to 12 miles above the Mariwa creek ...	,,
A 1655	do.	Left bank Cuyuni river, from 12 to 16 miles above the Mariwa creek ...	,,

Digitized by Google

Lands and Mines Notices.

Under Crown Lands Regulations.

AMENDED NOTICE.

NOTICE is hereby given that in accordance with the provision of section 10 of Ordinance No. 4 of 1884, I, or some person duly authorised by me in writing, will, at 12, noon, on Monday, the 10th November, 1913, at the Office of the Department of Lands and Mines at New Amsterdam, sell publicly for cash to the highest bidder, one boat "Iona" (without tent) condemned by Board of Survey and ordered to be sold.

Terms of Sale:—Cash, with 2 per cent. auction dues.

The boat can be inspected at any time previous to the sale on application to the Land Officer at New Amsterdam.

FRANK FOWLER,
Commissioner of Lands and Mines.

Department of Lands and Mines,
Georgetown, Demerara,
25th October, 1913.

Under the Mining Regulations.

APPLICATIONS FOR LICENCES

DEPARTMENT OF LANDS & MINES,
GEORGETOWN, DEMERARA,
[1.] 8th November, 1913.

IN accordance with Clause 11 of the Mining Regulations, 1905:

Notice is hereby given that the following applications for Claim Licences have been lodged with the Commissioner at the Office of the Department of Lands and Mines:—

TO MINE FOR GOLD.

DISTRICT NO. 3.

BY EDWIN CHEONG.

1,500 x 800 feet of Crown land, Weynamu Creek, Left Bank, Puruni River, Left Bank, Mazaruni River.
Distance of claim to river or creek landing—3 miles.
Nearest claim holder—Nil.

BY RICHARD THOMAS AMOUR.

1,500 x 800 feet of Crown land, Fortune Creek, tributary Obio, tributary Caburi, Right Bank, Mazaruni River, Evan Wong's Landing.
Distance of claim to river or creek landing—About 5½ miles.
Nearest claim holder—Evan Wong.

DISTRICT NO. 4.

BY JOSEPH SMITH & JOSEPH WILLIAMS.

1,500 x 800 feet of Crown land, Surprise, Right Bank, Aranka, Left Bank, Cuyuni.
Distance of claim to river or creek landing—About 9 miles.
Nearest claim holder—Wm. Nichols.
1,500 x 800 feet of Crown land, Surprise, Right Bank, Aranka, Left Bank, Cuyuni.
Distance of claim to river or creek landing—About 9 miles.
Nearest claim holder—Wm. Nichols.

DISTRICT NO. 5.

BY JOSEPH HUNTE.

1,500 x 800 feet of Crown land, Surprise Flat, Triumph Creek, Right Bank, White Creek, Left Bank, Anabisci, Right Bank, Kaituma, Left Bank, Barima.
Distance of claim to river or creek landing—About 4 miles.
Nearest claim holder—Otley & Busey.

All persons having any right, title and interest in and to the abovementioned tracts of Crown Land, and who may have just grounds to oppose the granting thereof, are hereby required to do so in due form at the Office of the Department of Lands and Mines, in the City of Georgetown, within the time specified by the Regulations, setting forth his, her, or their reasons of opposition in writing, duly signed.

FRANK FOWLER,
Commissioner of Lands and Mines.

[1.] 8th November, 1913.

NOTICE is hereby given, for general information, that the following application for a Claim Licence which was advertised in the *Official Gazettes* of the 13th, 20th and 27th September, 1913, is disallowed, the land having been previously located by Josephus Headley under Prospecting Licence No. B 234 and Claim Licence No. B 2495 issued therefor.

FRANK FOWLER,
Commissioner of Lands and Mines.

BY I. W. HENRY & G. RONGEIRON.

1,500 x 800 feet of Crown land, Sir Walter Hill and Flat, Left Bank, Aranka, Left Bank, Cuyuni River.
Distance of claim to river or creek landing—About 6 miles.
Nearest claim holder—C. Hunter.

LIST of Tablets issued to Claim-holders during the month of October, 1913.

FRANK FOWLER,
Commissioner of Lands and Mines.

Department of Lands and Mines,
8th November, 1913.

Date of Issue, 1913.	No. of Tablet.	Corresponding No. of Claim Licence.	Mining District.	Name of Claim-Holder.
Oct. 4	3736	B 2689	2	R. N. Pollard.
,, ,,	3737	B 2690	2	do.
,, ,,	3738	B 2644	3	Fitz Walcott.
,, ,,	3739	B 2645	3	do.
,, 6	3740	B 2436	4	Marion Adonis.
,, ,,	3741	B 2654	5	J. A. Bowen.
,, ,,	3742	B 2643	3	Wm. Parkinson and G. Fernandes.
,, ,,	3743	B 2650	4	Josephus Headley.
,, 7	3744	B 2456	4	James Rock.
,, 8	3745	B 2691	4	M. A. Perreira and A. Ferreira
,, 9	3746	B 2640	2	J. A. Vanderhyden and J. Graham.
,, 13	3747	B 2551	5	C. Lucienne.
,, ,,	3748	B 2552	5	do.
,, ,,	3749	B 2638	5	do.
,, ,,	3750	B 2522	4	E. Stephen and A. Toney.
,, ,,	3751	B 2673	4	do.
,, ,,	3752	B 2636	4	Benj. Stephens.
,, ,,	3753	B 2637	4	do.
,, 14	3754	B 2524	5	George Gunputh.
,, 16	3755	B 2652	4	Mabel Murrell.
,, 18	3756	B 2512	4	H. Walker and B. King.
,, ,,	3757	B 2513	4	do.
,, ,,	3758	B 2514	4	do.
,, ,,	3759	B 2686	4	I. E. H. Chin, J. Clementson and M. Murray.
,, ,,	3760	B 2687	4	I. E. H. Chin, J. Clementson and M. Murray.
,, 20	3761	B 2639	2	P. Jarad and D. Philander.
,, 23	3762	B 2604	3	D. H. Harrison.
,, ,,	3763	B 2429	3	do.
,, ,,	3764	B 2430	3	do.
,, ,,	3765	B 2431	3	do.
,, 25	3766	B 2663	2	P. Jarad and D. Philander.
,, 28	3767	B 2649	4	D. Hall and G. Winchester.
,, ,,	3768	B 2724	3	J. C. Collymore and H. Codrington.
,, ,,	3769	B 2723	3	do.
,, ,,	3770	B 2722	3	do.
,, ,,	3771	B 2721	3	do.
,, ,,	3772	B 2720	3	do.
,, ,,	3773	B 2719	3	do.
,, ,,	3774	B 2718	3	do.
,, ,,	3775	B 2713	4	James Lam.
,, ,,	3776	B 2714	4	do.
,, ,,	3777	B 2715	4	do.
,, ,,	3778	B 2716	4	do.
,, ,,	3779	B 2717	4	do.
,, ,,	3780	B 2669	4	Amy McFarlane
,, ,,	3781	B 2670	4	do.
,, ,,	3782	B 2671	4	do.
,, ,,	3783	B 2672	4	do.
,, ,,	3784	B 2726	4	do.

Digitized by Google

APPLICATIONS FOR LICENCES.

DEPARTMENT OF LANDS & MINES,
GEORGETOWN, DEMERARA.

[2.] 1st November, 1913.

IN accordance with Clause 11 of the Mining Regulations, 1905:

Notice is hereby given that the following applications for Claim Licences have been lodged with the Commissioner at the Office of the Department of Lands and Mines:—

DISTRICT NO. 3.

TO SEARCH FOR PRECIOUS STONES.

BY ROBERT SCHOMBURGK.

1,500 x 800 feet of Crown land, Manicole Creek, Tributary Granite, Creek, Carimouraparu Creek, Left Bank, Isseneroo, Left Bank, Mazaruni.
Distance of claim to river or creek landing—About 6 miles.
Nearest claim holder—Honnibal, Hunte & Coelho.

TO MINE FOR GOLD.

DISTRICT NO. 2.

BY SAMUEL DUNCAN GRANT.

1,500 x 800 feet of Crown land, B. G. Creek, Right Bank, Omai Creek, Left Bank, Essequibo River.
Distance of claim to river or creek landing—About 5 miles.
Nearest claim holder—Nil.
1,500 x 800 feet of Crown land, Penny Money Bank, Right Bank, B. G. Creek, Right Bank, Omai Creek, Left Bank, Essequibo River.
Distance of claim to river or creek landing—About 5 miles.
Nearest claim holder—Nil.

BY SAMUEL JAMES BEATON, GLEAN DE CASTRO AND ROBERT GRIFFITH.

1,500 x 800 feet of Crown land, B. G. Creek, Right Bank, Omai, Left Bank, Essequibo River.
Distance of claim to river or creek landing—5 miles.
Nearest claim holder—Nil.

DISTRICT NO. 3.

BY AUGUSTUS MILLER & SARAH MILLER.

1,500 x 800 feet of Crown land, Saint John Creek, Right Bank, Ohio, Left Bank, Caburi, Right Bank, Mazaruni.
Distance of claim to river or creek landing—3 miles.
Nearest claim holder—Evan Wong.
1,500 x 800 feet of Crown land, Success Creek, Right Bank, Ohio, Left Bank, Caburi, Right Bank, Mazaruni.
Distance of claim to river or creek landing—1 mile.
Nearest claim holder—Evan Wong.

DISTRICT NO. 4.

BY GEORGE PARRIS.

1,500 x 800 feet of Crown land, Aranka Flat, Left Bank, Cuyuni.
Distance of claim to river or creek landing—14 miles.
Nearest claim holder—Austin, Holder & Richardson.

BY JOSEPH SMITH & JOSEPH WILLIAMS.

1,500 x 800 feet of Crown land, Aranka Flat, Left Bank, Cuyuni.
Distance of claim to river or creek landing—About 11 miles.
Nearest claim holder—N. Clarke & M. Rodrigues.

BY A. C. MENDES, JULIA PEREIRA & F. R. D'AGUIAR CONSTITUTING THE AMELIA SYNDICATE.

1,500 x 800 feet of Crown land, Maria Eva Hill, part of Residence Hill between Millionaire and Sir Walter Creeks, Left Bank, Aranka, Left Bank, Cuyuni.
Distance of claim to river or creek landing—About 12 miles.
Nearest claim holder—E. W. Medas.

BY TROTTAN PHILLIPS & SAMUEL LI.

1,500 x 800 feet of Crown land, Hill No. 4, Left Bank, Trial, Left Bank, Determination, Left Bank, Aranka, Right Bank, Cuyuni.
Distance of claim to river or creek landing—About 11 miles.
Nearest claim holder—J. Archer & S. Yhapp.
1,500 x 800 feet of Crown land, Hill No. 5, Left Bank, Determination Creek, Right Bank, Sir Walter Creek, Left Bank, Aranka, Left Bank, Cuyuni.
Distance of claim to river or creek landing—About 11 miles.
Nearest claim holder—E. W. Medas.
1,500 x 800 feet of Crown land, Hill No. 1, Right Bank, Powis Creek, Left Bank, Aranka Creek, Left Bank, Cuyuni River.
Distance of claim to river or creek landing—About 11 miles.
Nearest claim holder—E. W. Medas.
1,500 x 800 feet of Crown land, Hill No. 2, Left Bank, Powis Creek, Left Bank, Aranka Creek, Left Bank, Cuyuni.
Distance of claim to river or creek landing—About 11 miles.
Nearest claim holder—E. W. Medas.
1,500 x 800 feet of Crown land, Hill No. 3, Left Bank, Trial Creek, Right Bank, Powis Creek, Left Bank, Aranka Creek, Left Bank, Cuyuni.
Distance of claim to river or creek landing—About 11 miles.
Nearest claim holder—Archer & Yhapp.
1,500 x 800 feet of Crown land, Hill No. 6, Right Bank, Determination Creek, Left Bank, Charity Creek, Left Bank, Aranka Creek, Left Bank, Cuyuni.
Distance of claim to river or creek landing—About 11 miles.
Nearest claim holder—Marian Adonis.

BY PERCY ALEXANDER TAPPIN & GABIEL HUGH.

1,500 x 800 feet of Crown land, Alice Creek, Right Bank, Aikawong Creek, Right Bank, Cuyuni.
Distance of claim to river or creek landing—2 miles.
Nearest claim holder—M. De Freitas.
1,500 x 800 feet of Crown land, Iris Creek, Right Bank, Aikawong Creek, Right Bank, Cuyuni.
Distance of claim to river or creek landing—2 miles.
Nearest claim holder—M. De Freitas.
1,500 x 800 feet of Crown land, Powis Creek, Right Bank, Aikawong Creek, Right Bank, Cuyuni.
Distance of claim to river or creek landing—2 miles.
Nearest claim holder—M. De Freitas.
1,500 x 800 feet of Crown land, Turtle Creek, Right Bank, Aikawong Creek, Right Bank, Cuyuni.
Distance of claim to river or creek landing—About 2 miles.
Nearest claim holder—M. De Freitas.

All persons having any right, title, interest or claim in and to any of the abovementioned tracts of Crown Land and who may have just grounds to oppose the granting thereof, are hereby required to do so in due form at the Office of the Department of Lands and Mines, in the City of Georgetown, within the time specified by the Regulations, setting forth his, her, or their reasons of opposition in writing, duly signed.

FRANK FOWLER,
Commissioner of Lands and Mines.

CLAIM LICENCES ABANDONED.

[2.] 1st November, 1913.

NOTICE is hereby given in accordance with Clause 18 (5) of the Mining Regulations, 1905, that the undermentioned Claims for which the Claim Licence Fees have not been paid, are declared abandoned.

FRANK FOWLER,
Commissioner of Lands and Mines.

DISTRICT. NO 2.

TO MINE FOR GOLD.

BY THE MINNEHAHA DEVELOPMENT CO., LTD.

1,500 x 800 feet of Crown land, Eagle Hill, Left Bank, Minnehaha, Konawarook.
Distance of claim to river or creek landing—16½ miles.
Nearest claim holder—Ho-a-Shoo, Ltd.

DISTRICT NO. 3.

BY FRED A. HOPE, JOHN SAVORY & DUNDEE DAVIDSON.

1,500 x 500 feet of Crown land, Baboon Creek, Left Bank, Ohio, Left Bank, Caburi Right Bank, Mazaruni.
Distance of claim to river or creek landing—About 8 miles.
Nearest claim holder—Nil.

DISTRICT NO. 4.

BY DANIEL AUSTIN, ALBERT HOLDER & WILLIAM RICHARDSON.

1,500 x 800 feet of Crown land, Aranka Left Bank, Cuyuni.
Distance of claim to river or creek landing—12 miles.
Nearest claim holder—Sir Walter Syndicate.

BY THOMAS ALEXANDER STOWE & FUNG-TEEN-YONG.

1,500 x 500 feet of Crown land, Mahawa Creek, Left Bank, Cuyuni River.
Distance of claim to river or creek landing—About 8 miles.
Nearest claim holder—R. D. Fields.

BY WILLIAM NICHOLS.

1,500 x 800 feet of Crown land, Tiger Creek, Right Bank, Aranka, Left Bank, Cuyuni River.
Distance of claim to river or creek landing—About 9 miles.
Nearest claim holder—Trenton Philips.

Digitized by Google

1,500 x 800 feet of Crown land, Tiger Creek, Right Bank, Aranka, Left Bank, Cuyuni River.
Distance of claim to river or creek landing—About 7 miles.
Nearest claim holder—Trenton Phillips.
1,500 x 800 feet of Crown land, Tiger Creek, Right Bank, Aranka, Left Bank, Cuyuni.
Distance of claim to river or creek landing—About 9 miles.
Nearest claim holder—Trenton Phillips.

BY A. RODNEY & J. WADDELL.

1,500 x 800 feet of Crown land, Fish Creek, Right Bank, Crab Creek, Left Bank, Lady Walter, Left Bank, Cuyuni.
Distance of claim to river or creek landing—15 miles.
Nearest claim holder—A. Hutson.
1,500 x 800 feet of Crown land, Ruby Creek, Right Bank, Crab Creek, Left Bank, Lady Walter, Left Bank, Cuynni.
Distance of claim to river or creek landing—15 miles.
Nearest claim holder—A. Hutson.
1,500 x 800 feet of Crown land, Lilian Creek, Right Bank, Crab Creek, Left Bank, Lady Walter, Cuyuni.
Distance of claim to river or creek landing—15 miles.
Nearest claim holder—A. Hutson.
1,500 x 800 feet of Crown land, Crab Creek, Left Bank, Lady Walter, Left Bank, Cuyuni.
Distance of claim to river or creek landing—15 miles.
Nearest claim holder—A. Hutson.
1,500 x 800 feet of Crown land, In Time Creek, Right Bank, Crab Creek, Left Bank, Lady Walter, Left Bank, Cuyuni.
Distance of claim to river or creek landing—15 miles.
Nearest claim holder—A. Hutson.
1,500 x 800 feet of Crown land, Crab Creek, Left Bank, Lady Walter, Left Bank, Cuyuni.
Distance of claim to river or creek landing—15 miles.
Nearest claim holder—A. Hutson.

BY THOMAS A. BLAIR & THEODOSIUS GLASGOW.

1,500 x 800 feet of Crown land, Perseverance Creek, Left Bank, Lady Walter, Left Bank, Cuyuni.
Distance of claim to river or creek landing—15 miles.
Nearest claim holder—Alfred Griffith.
1,500 x 800 feet of Crown land, Crab Creek, Left Bank, Lady Walter, Left Bank, Cuyuni.
Distance of claim to river or creek landing—15 miles.
Nearest claim holder—A. Hutson.

BY MABEL MURRELL.

1,500 x 800 feet of Crown land, Aranka creek, Left Bank, Cuyuni.
Distance of claim to river or creek landing—10 miles.
Nearest claim holder—Josiah H. Thibou.

BY JOSIAH HARTWELL THIBOU.

1,500 x 800 feet of Crown land, Aranka, Left Bank, Cuyuni.
Distance of claim to river or creek landing—About 10 miles.
Nearest claim holder—Thomas Jacobs.

BY THOMAS ALEXANDER STOWE & FUNG-TEEN-YONG.

1,500 x 500 feet of Crown land, Mahawa creek, Left Bank, Cuyuni.
Distance of claim to river or creek landing—About 8 miles.
Nearest claim holder—R. D. Fields.

APPLICATIONS FOR LICENCES

DEPARTMENT OF LANDS AND MINES,

GEORGETOWN, DEMERARA,

[3.] 25th October, 1913.

IN accordance with Clause 11 of the Mining Regulations, 1905:

Notice is hereby given that the following applications for Claim Licences have been lodged with the Commissioner at the Office of the Department of Lands and Mines.

TO MINE FOR GOLD.

DISTRICT NO. 2.

BY JAMESON WILGRESS ALBERT.

1,500 x 800 feet of Crown land, Right Bank, Conawak Creek, Right Bank, Potaro.
Distance of claim to river or creek landing—About 7 miles.
Nearest claim holder—Weeks.

DISTRICT NO. 3.

BY PETER SOLOMON, JOSEPH AUGUST & WM. AUGUST.

1,500 x 800 feet of Crown land, Elizabeth, Right Bank, Ohio, Left Bank, Caburi.
Distance of claim to river or creek landing—About 13 miles.
Nearest claim holder—J. C. Collymore & H. Codrington.

DISTRICT NO. 4.

BY THOMAS MASHEIN & EDWARD ARCHER.

1,500 x 500 feet of Crown land, Trial Creek, Tributary to Sohonoven, Left Bank, Essequebo River.
Distance of claim to river or creek landing—About 8 miles.
Nearest claim holder—Nil.

BY SAMUEL AUSTIN, GEORGE BENNETT & WILLIAM AUSTIN.

1,500 x 800 feet of Crown land, Sybill Flat, Blackwater Creek, Itabo, Aranka, Cuyuni.
Distance of claim to river or creek landing—About 14 miles.
Nearest claim holder—L. Jacob.

DISTRICT NO. 5.

BY JOHN WONG & JOSEPH ALLEN.

1,500 x 800 feet of Crown land, Expectation, Star Creek, Right Bank, Butterfly, Left Bank, Anabisi, Left Bank, Barima.
Distance of claim to river or creek landing—12 miles.
Nearest claim holder—J. Chue & J. Innis.
1,500 x 800 feet of Crown land, Perseverance, Left Bank, Butterfly Creek, Left Bank, Anabisi, Barima.
Distance of claim to river or creek landing—10 miles.
Nearest claim holder—J. Chue & J. Innis.
1,500 x 800 feet of Crown land, Venus Creek, No. 1, Left Bank, Barima.
Distance of claim to river or creek landing—16 miles.
Nearest claim holder—Nil.
1,500 x 800 feet of Crown land, Venus Creek, No. 2, Left Bank, Barima.
Distance of claim to river or creek landing—16 miles.
Nearest claim holder—Nil.
1,500 x 800 feet of Crown land, Venus Creek, No. 3, Left Bank, Barima.
Distance of claim to river or creek landing—
Nearest claim holder—Nil.

BY ISAAC PATTERSON & ORMOND FITZ BARROW.

1,500 x 800 feet of Crown land, D'Abreu Creek, Left Bank, Chinese Creek.
Distance of claim to river or creek landing—About 1 mile.
Nearest claim holder—Ho-a-Shoo, Ltd.

BY THOMAS CORNELIUS ALVES & CLOTHILDA ISABELLA LEUNG.

1,500 x 800 feet of Crown land, Excelsior No. 4, Left Bank, White Creek, Left Bank, Anabisi, Right Bank, Kaituma, Left Bank, Barima.
Distance of claim to river or creek landing—About 6 miles.
Nearest claim holder—Nil.
1,500 x 800 feet of Crown land, Excelsior, No. 3, Left Bank, White Creek, Left Bank, Anabisi, Right Bank Kaituma, Left Bank, Barima.
Distance of claim to river or creek landing—About 6 miles.
Nearest claim holder—Nil.
1,500 x 800 feet of Crown land, Excelsior No. 2, Left Bank, White Creek, Left Bank, Anabisi, Right Bank, Kaituma, Left Bank, Barima.
Distance of claim from river or creek landing—About 6 miles.
Nearestclaim holder—Nil.
1,500 x 800 feet of Crown land, Excelsior No. 1, Left Bank, White Creek, Left Bank, Anabisi, Right Bank, Kaituma, Left Bank, Barima.
Distance of claim to river or creek landing—About 6 miles.
Nearest claim holder—Nil.

BY JOHN AUGUSTUS FERREIRA & LOUISA AGATHA MURRAY LEUNG.

1,500 x 800 feet of Crown land, Trinity, Left Bank, In Sun Bird Creek, Left Bank, Butterfly Creek, Left Bank, Anabisi, Left Bank, Barima.
Distance of claim to river or creek landing—16 miles.
Nearest claim holder—Joseph Chu & H. Inniss.

All persons having any right, title and interest in and to the abovementioned tracts of Crown Land, and who may have just grounds to oppose the granting thereof, are hereby required to do so in due form at the Office of the Department of Lands and Mines, in the City of Georgetown, within the time specified by the Regulations, setting forth his, her or their reasons of opposition in writing, duly signed.

FRANK FOWLER,
Commissioner of Lands and Mines.

TRANSFERS OF CLAIMS.

[3.] 25th October, 1913.

IN accordance with Clause 44 (2) of the Mining Regulations, 1905:

Notice is hereby given that the following Notice of intended Transfer of right, title and interest in and to the undermen-

Digitized by Google

tioned Claim Licences have been received by the Commissioner of Lands and Mines:—

DISTRICT NO. 2.

By Frederick William Hutson to and in favour of the Minnehaha Development Coy., Limited.

All of his right, title and interest in and to Claim Licence No. A 448 situate Right Bank, Carty, Right Bank, Mahdia Potaro.

DISTRICT NO. 4.

By Albert Daniels to and in favour of Joseph Moffatt.

All of his right, title and interest in and to Claim Licence B 2,219 Arawak, Matope, Cuyuni.

All persons having any right, title, interest or claim in and to the abovementioned Claim Licences, and who may have just grounds to oppose the transfers thereof, are hereby required to do so in due form at the Office of the Department of Lands and Mines, in the City of Georgetown, within the time specified by the Regulations, setting forth his, her or their reasons of opposition in writing, duly signed.

FRANK FOWLER,
Commissioner of Lands and Mines.

Post Office Notice.

ROYAL MAIL ARRANGEMENTS.

MAILS for Europe, the West Indies, and New York by the R.M.S. "Balantia," will be closed at the General Post Office on Saturday, 8th November, at 7 p.m.

Letters for despatch by this Mail may be posted in City Street Boxes up to 6 p.m.

Postal matter will be registered at G.P.O. and at City Branch Offices up to 5 p.m.

Parcels received at G.P.O. and at City Branch Offices up to 4 p.m.

British Postal Orders may be purchased at the City Branch Offices any day (Sundays excepted) from 6.30 a.m. to 5.30 p.m. and at G.P.O. from 7 a.m. to 5 p.m.

Money Orders issued at G.P.O. and Cornhill Street up to 1 p.m.

After the closing of this Mail, postal matter handed in at the G.P.O. counter will be received on payment of extra postage as follows:—

Ordinary postal matter within 30 minutes 2 cents.

Ordinary postal matter within 60 minutes 12 cents.

Registered matter within 30 minutes after closing of Registered Mail 4 cents.

ON SUNDAY, 9th November, ordinary letters only, from 1 p.m. to 3 p.m. 12 cents.

COUNTRY MAILS will be forwarded to Georgetown as follows:—

Demerara.—East Coast, by Train leaving Mahaica at 5.20 p.m.

Demerara.—West Coast, by Train leaving Greenwich Park at 5.25 p.m.

Demerara.—East Bank, by Carrier Tricycle leaving Grove at 2.05 p.m.

Demerara.—West Bank, by Carrier Tricycle leaving Wales at 1.50 p.m.

Demerara.—Upper River and Potaro District, by Steamer leaving Wismar at 8.30 a.m.

Berbice.—By Train leaving Rosignol at 6.55 a.m.

Essequebo Coast, Leguan and Wakenaam.—By Steamer leaving Onderneeming at noon.

Essequebo-Bartica.—By Steamer leaving at 8 a.m. on Friday, 7th November.

Essequebo, North Western District.—By Steamer leaving Mt. Everard at 8 a.m. on Thursday, 6th November.

N. FARRAR,
Postmaster General.

General Post Office,
Georgetown, 4th November, 1913.

General Register Office Notice.

IN accordance with the provisions of Section 8 of the Marriage Ordinance No. 25 of 1901, notice is hereby given of the resignation of Staff-Captain George Bennett as a Marriage Officer of this Colony.

J. E. GODFREY,
Registrar General.

General Register Office,
Victoria Law Courts,
Georgetown, Demerara,
6th November, 1913.

Customs Notice.

THERE will be sold at the Custom House, Springlands, on Monday, December 1st, 1913, at 12 o'clock, noon, the following goods seized and forfeited for breaches of the Customs law (No. 7 of 1884), to wit:—

36 Tins Provisions
(Rice, Flour, etc.)

J. D. MASSETT,
Sub-Comptroller of Customs,
Springlands.

Custom House,
Springlands,
November 4th, 1913.

Pound Notice.

Whim Pound,
4th day of November, 1913.

THERE is impounded at the above-named Pound, one dark brown Stallion Donkey of the following description, viz.:—Brand on the right neck not legible. This animal was brought to the Pound on Monday, 27th day of October, 1913, at 12.20 o'clock, p.m., by Alfred Charles, for trespassing on his land at Lancaster. If not claimed within one week from date it will be publicly sold on Monday, 10th November, 1913, in accordance with Ordinance No 1 of the year 1866.

C. A. STRICK, Lance-Sgt.-Major, 929,
Pound Keeper.

Police.

NOTICE.

IN accordance with Section 77, Sub-section 1, Ordinance 10 of 1891, the following unclaimed property will be sold at public auction for cash on the date mentioned below, unless previously claimed, and ownership satisfactorily proved. Persons wishing to inspect the article can do so at any time up to day of sale between the hours of 11 a.m. and 4 p.m. The article purchased must be removed the same day as the purchase is made.

A charge of 2 per cent. Church and Poor will be made in addition to the amount at which the article is purchased.

At Good Success, Wakenaam, on Monday, 17th November, 1913, after Court.

One double-barrel Breech Loading Gun.

HENRY M. DODSON, Sgt.-Major,
for County Inspector, A.O.D.

Police Headquarters,
Suddie,
6th November, 1913.

NOTICE.

THE following unclaimed property at present in the hands of the Police at Vreed-en-Hoop will be publicly sold at Vreed-en-Hoop Police Station to the highest bidder for cash on Thursday, 13th November, 1913, unless previously claimed and ownership satisfactorily proved. A charge of two per cent. Church and Poor will be made, viz:—

1 flat-bottom bateau, 16 feet long, 2 feet 6 inches wide, 1 foot 6 inches deep, painted red outside with No. 38 marked on the stern, 1 lamp, 2 trays, 1 paddle, some fishing line and hooks.

W. JAMESON CALDER,
County Inspector.

Headquarters,
Fellowship.
21st October, 1913.

Public Works Department.

EAST DEMERARA SEA DEFENCES.

TENDERS are invited for the supply of Two Thousand, Five Hundred (2,500) tons of large rubble stone, in blocks of not less than one cubic foot. The stone must be of approved quality, and tenders are to state from what quarry it will be supplied and the rate per ton, actually delivered, which is to include all costs in supplying delivering and loading on board sea punts furnished by the Commissioners.

Digitized by Google

2. The whole quantity is to be ready for delivery within six months after the date of the acceptance of a tender. Tenderers must be prepared to deliver not less than three hundred tons per month from the date of signing and the balance remaining at the end of the six months in such quantities and at such times as the Commissioners may require it.

3. Each tender must be accompanied by a Bond signed by two persons of known responsibility, binding themselves with the party tendering, to execute a contract for the faithful performance of the work.

4. Tenders should be addressed to the Chairman, East Demerara Sea Defence Commissioners, Public Works Department, Georgetown, and should reach him not later than 31st October, 1913.

5. The Commissioners do not bind themselves to accept the lowest or any offer.

R. J. SCOTT BUSHE,
Chairman, East Demerara
Sea Defence Commissioners.

Public Works Department,
15th October, 1913.

NOTICE.

APPOINTMENT OF LAND SURVEYORS.

THE Board of Examiners appointed by His Excellency the Governor, under the Land Surveyor's Ordinance of 1891, has arranged to hold an examination on the 27th and 28th November, 1913.

2. The examination will be held in the Law Library, Victoria Law Courts, and will embrace the subjects named in Section 6 of Ordinance 30 of 1891, and will be in accordance with the Regulations published in the Gazette dated 9th January, 1909. Copies of the Regulations can be obtained by intending candidates on application to the Secretary to the Board, at the Office of the Public Works Department.

3. Any person desirous of appearing for such examination must give notice to the Chairman of the Board of his intention of so doing, on or before the 20th of November, and must submit for inspection at the same time a receipt from the Treasury for the deposit of the amount of the fee as required by Section 8 (3) of Ordinance 20 of 1891.

R. J. SCOTT BUSHE,
Acting Colonial Civil Engineer,
and
Acting Chairman, Board of Examiners
for Land Surveyors.

Public Works Department,
Georgetown,
4th November, 1913.

Miscellaneous.

IN THE SOUTH ESSEQUEBO JUDICIAL DISTRICT.

SEIZURE.

PURSUANT to the provisions of Ordinance No. 32 of 1903, I, the undersigned, or some person duly authorised by me in writing, will sell publicly to the highest bidder at the hour of 12, noon, on Friday, the 28th day of November, 1913, at the Magistrate's Court-room at Vergenoegen, unless claimed in terms of the law, the following articles:—

1 Ballahoo 21 ft. x 5 ft. x 2 ft.
34 Hardwood Spars, each 16 feet long.

The above seizure was made by H. A. Trotz, an Officer of the Department of Lands and Mines, from James Williams, James Peters, and James Cæser, on the 9th August, 1913, on Crown land situate on right bank, Boerasirie creek, Essequebo river, under section 25 of Ordinance No. 32 of 1903.

The Ballahoo is lying at landing of Grant No. 3956 on the left bank, Moraru creek, and spars are lying where seized, viz., at a landing on right bank, Boerasirie creek.

Terms of Sale:—Cash, with royalty and auction dues.

SOUTHWELL G. T. BOURKE,
Stipendiay Magistrate,
South Essequebo Judicial District

Leguan,
24th October, 1913.

NOTICE.

SALE OF SEIZURE.

POMEROON JUDICIAL DISTRICT.

NOTICE is hereby given that, in accordance with the provisions of Ordinance No. 32 of 1903, I, the undersigned, or some one duly authorised in writing by me, will sell publicly to the highest bidder at an upset price of 48 cents per lb. on Monday, 24th day of November, at the Department of Lands and Mines, Georgetown, the following substance seized by Mr. M. P. Hastings, an officer of the Department of Lands and Mines under section 25 of Ordinance No. 32 of 1903, from the Consolidated Rubber and Balata Estates, Limited, on 24th June, 1913, on Crown land, situate in the Pomeroon Indian Reservation, namely:—900 lbs. balata.

The seizure now lies at the office of the Department of Lands and Mines, Georgetown.

Terms of Sale:—Cash, with 2 per cent. auction dues, and subject to royalty at the rate of 2 cents per lb.

WALTER E. ROTH,
Stipendiary Magistrate.

Marlborough,
27th October, 1913.

SUMMARY OF REPORTS OF ESTATES' HOSPITAL FOR THE WEEK ENDING SATURDAY, 18TH OCTOBER, 1913.

	In-Patients.			Out-Patients.		
	M.	F.	T.	M.	F.	T.
Remaining from last week	573	278	851	111	79	190
Admitted during Week...	471	251	722	114	71	185
Discharged during week...	512	222	734	109	72	181
Died during week ...	9	8	17	...	...	...
Remaining at end of week	523	299	822	116	78	194
Increase	...	21	...	5	...	4
Decrease	50	...	29	...	1	...

E. D. ROWLAND,
Acting Surgeon General.

NOTICE OF APPLICATION

FOR TRANSFER OF A LICENCE TAKEN OUT IN RESPECT OF ANY BUSINESS OR TRADE.

NOTICE is hereby given that Jose H. Gomes, residing at 129, Bourda, the holder of Licence No. 7/28, for carrying on a dry goods business at 129, Bourda, Georgetown, and John H. Gomes, residing at 253, Murray Street, have given the Commissary of Taxation of the Georgetown Fiscal District, notice of the intention to transfer the said licence to the said John H. Gomes. Any person having a claim of over $100 for a liquidated sum against the said Jose H. Gomes, and desiring to oppose the said transfer, must give to the said Commissary within 14 days of the date of this notice, a written notice objecting to the said transfer.

B. DAY,
District Commissary of Taxation,
Georgetown Fiscal District.

Commissary's Office,
Georgetown,
28th October, 1913.

Digitized by Google

NOTICE.

MEDICAL DEPARTMENT.

STATEMENT showing the number of Immigrants ex s.s. *Dewa*, 1913, found to be infected with Ankylostomes (July 28th, 1913).

Estate to which allotted.	Number allotted.	Number infected.	Number not infected.	Number not examined and reasons.
BERBICE—				
Port Mourant	26	24	2	...
Rose Hall ...	36	28	7	1 not obtainable
Providence ...	27	7	19	1 not obtainable
Blairmont ...	29	25	1	3 in Depôt.
DEMERARA—				
Cane Grove ...	25	20	1	4 in Depôt.
Cove & John	26	13	6	7 in Depôt.
Enmore ...	22	16	6	...
Nonpareil ...	28	19	1	6 in Depôt, 2 children.
Lusignan ...	34	27	4	3 not examined.
Uitvlugt ...	45	33	2	5 in Depôt, 2 Stools N.O., 3 children.
ESSEQUEBO—				
Golden Fleece	36	32	3	1 child not taken.
Anna Regina..	36	34	1	1 stool not examined.
Marionville ...	30	21	8	1 in Depôt.
Total ...	400	299	61	40

SUMMARY.

Number landed.	Number examined.	Number infected.	Percentage on	
			Number landed.	Number examined.
400	360	299	74	80

J. E. GODFREY.
Surgeon General.

Surgeon General's Office,
Georgetown, 6th November, 1913.

NOTICE OF APPLICATION

FOR TRANSFER OF A LICENCE TAKEN OUT IN RESPECT OF ANY BUSINESS OR TRADE.

NOTICE is hereby given that James Ho, residing at Met-en-Meerzorg, the holder of licences Nos. 61/115, 764/17, 73/106, and 61/32 for carrying on a provision business and for the sale of wine and malt liquor, drugs and tobacco at Met-en-Meerzorg, and Arthur Levi Choy, residing at Anna Catharina, have given the Commissary of Taxation of the West Coast Demerara Fiscal District, notice of the intention to transfer the said licences to the said Arthur Levi Choy. Any person having a claim of over $100 for a liquidated sum against the said James Ho, and desiring to oppose the said transfer, must give to the said Commissary within 14 days of the date of this notice, a written notice objecting to the said transfer.

LLOYD DORNFORD,
District Commissary of Taxation,
West Coast Demerara Fiscal District.

Hague,
27th October, 1913.

NOTICE OF APPLICATION

FOR TRANSFER OF A LICENCE TAKEN OUT IN RESPECT OF ANY BUSINESS OR TRADE.

NOTICE is hereby given that Alexander Paul, residing at Pln. Melville, Mahaica Creek, the holder of licence No. 137/73, 515/67 for carrying on a general provision and tobacco business at Virginia Village, Mahaica Creek, E. C., Demerara, and Sheik Mahomed Hanif, residing at Virginia Village, E.C., Demerara, have given the Commissary of Taxation of the Mahaica Fiscal District, notice of the intention to transfer the said licence to the said Sheik Mahomed Hanif. Any person having a claim of over $100 for a liquidated sum against the said Alexander Paul and desiring to oppose the said transfer, must give to the said Commissary within 14 days of the date of this notice, a written notice objecting to the said transfer.

L. VERNON VAUGHAN,
District Commissary of Taxation,
Mahaica Fiscal District.

Commissary's Office,
Cove Front, E. C.,
1st November, 1913.

BRITISH GUIANA.—MEDICAL DEPARTMENT.

ABSTRACT OF REPORTS OF HOSPITALS AT THE UNDERMENTIONED INSTITUTIONS.

FOR THE WEEK ENDING SATURDAY, 18TH OCTOBER, 1913.

HOSPITALS AT	Remaining from last Week.			Admitted in the Week.			Discharged in the Week.			Died in the Week.			Remaining at the end of the Week.			Increase.	Decrease.	Number of Inmates.			Percentage of Sickness.	REMARKS.
	M.	F.	T.	M.	F.	T.	M.	F.	T.	M.	F.	T.	M.	F.	T.	Total.	Total.	M.	F.	T.	Total.	
H.M.P. Settlement	9	...	9	9	...	9	8	...	8	...	...	...	10	...	10	1	...	248	...	248	7·2	
Georgetown Prison	2	...	2	1	...	1	1	...	1	...	...	...	2	...	2	...	...	126	21	147	2·04	
New Amsterdam Prison	...	...	...	1	...	1	...	...	...	...	...	...	1	...	1	...	...	36	7	43	2·3	
Suddie Prison	...	...	...	...	...	...	...	...	...	...	...	...	...	...	...	...	...	24	7	31	...	
Onderneeming Industrial School	...	...	...	2	...	2	...	...	...	...	...	...	2	...	2	2	...	104	...	104	1·9	
Total	11	...	11	13	...	13	9	...	9	...	...	...	15	...	15	4	...	538	35	573	4·1	

E. D. ROWLAND,
Acting Surgeon General.

Digitized by Google

PUBLIC HOSPITALS.—BRITISH GUIANA.

RETURN FOR THE WEEK ENDING SATURDAY, 18TH OCTOBER, 1913.

HOSPITAL AT	Remaining from last Week.			Admitted.			Discharged recovered.			Discharged for other causes.			Died.			Remaining at the end of the week.			Out-patients.		
	M.	F.	T.	M.	F.	T.	M.	F.	T.	M.	F.	T.	M.	F.	T.	M.	F.	T.	M.	F.	T.
Georgetown ...	256	153	409	99	77	176	52	54	106	47	25	72	12	5	17	244	146	390	153	192	345
New Amsterdam ...	55	53	108	28	14	42	8	14	22	11	7	18	1	3	4	63	43	106	138	155	293
Suddie	21	11	32	3	1	4	3	6	9	1	1	2	1	...	1	19	5	24	41	27	68
Bartica	3	1	4	6	...	6	...	...	...	3	...	3	...	...	...	6	1	7	7	6	13
Morawhanna ...	8	3	11	6	...	6	...	...	...	4	1	5	1	1	2	9	1	10	22	20	42
Potaro	1	...	1	2	...	2	1	...	...	1	...	1	...	...	...	2	...	2	18	...	18
Arakaka	5	...	5	...	...	...	...	...	1	2	...	2	...	...	...	2	...	2	9	3	12
Total ...	349	221	570	144	92	236	64	74	138	69	34	103	15	9	24	345	196	541	388	405	791

PUBLIC ASYLUMS.

Lunatic Asylum ...	435	287	722	4	3	7	...	2	2	...	...	...	2	...	2	437	288	725	...	...	...
Leper Asylum ...	251	122	373	1	1	2	...	...	...	...	...	...	...	1	1	252	122	374	...	...	...
Total ...	686	409	1,095	5	4	9	...	2	2	...	...	...	2	1	3	689	410	1,099	...	...	...

PUBLIC DISPENSARIES.

DISPENSARIES AT	OUT-PATIENTS.		
	M.	F.	T.
Georgetown No. 1 ...	40	110	150
Do. No. 2 ...	33	67	100
Do. No. 3 ...	...	...	...
Albouy's Town Medical Station ...	21	50	71
Demerara River ...	16	14	30
Berbice do. ...	23	...	23
Upper Pomeroon River ...	11	14	25
Lower Pomeroon River ...	14	10	24
Moruca ...	3	5	8
Total ...	161	270	431

E. D. ROWLAND,
Acting Surgeon General.

Digitized by Google

LIST showing the number and description of all Strays in Pound at the following Pounds in the Colony, on the last day of the week ending Saturday, November 1, 1913, in accordance with Section 14, Ordinance 1 of 1866.

Name of Pound.	When brought to the Pound.		Name of Party Bringing.	Name of Party Sending.	Place from whence Stray was sent.	Description of Animal.	Brand, Marks, Colour, &c.	Remarks.
	Date.	Hour.						
DEMERARA—								
Sparendaam ...	Nil	Nil	Nil	Nil	Nil	Nil	Nil	
Beterverwagting ...	Nil	Nil	Nil	Nil	Nil	Nil	Nil	
Vigilance ...	Nil	Nil	Nil	Nil	Nil	Nil	Nil	
Belfield ...	28.10.1913	2.40 p.m.	Chas. Phillip	J. F. Laughton	Enmore Pub. Road	Ewe Goat	No brand or mark. Black.	
Mahaica ...	Nil	Nil	Nil	Nil	Nil	Nil	Nil	
Cane Grove ...	Nil	Nil	Nil	Nil	Nil	Nil	Nil	
Mahaicony ...	Nil	Nil	Nil	Nil	Nil	Nil	Nil	
Vreed-en-Hoop ...	Nil	Nil	Nil	Nil	Nil	Nil	Nil	
La Grange ...	Nil	Nil	Nil	Nil	Nil	Nil	Nil	
Fellowship ...	1.11.1913	12.20 p.m.	Ragnath	D. A. Ryner	Pln. Blankenburg	Ewe Goat	V right ear. Dark brown.	
Do. ...	1.11.1913	12.20 p.m.	Ragnath	D. A. Ryner	do.	Ram Goat	No mark. Dark brown.	
Stewartville ...	1.11 1913	2.45 p.m.	Corpl. 1171, Boston	G. G. McLean	Stewartville Public	She Ass	Brand right hip not legible. Brown.	
Do. ..	1.11.1913	2.45 p.m.	Corpl. 1171, Boston	G. G. McLean	do. [Road	Filly	No brand. Dark Brown.	
Do. ...	1.11.1913	2.45 p.m.	Corpl. 1171, Boston	G. G. McLean	do.	He Ass	Brand right hip not legible. Dark	
Vergenoegen ..	Nil	Nil	Nil	Nil	Nil	Nil	Nil [brown	
ESSEQUEBO—								
Aurora ...	Nil	Nil	Nil	Nil	Nil	Nil	Nil	
Capoey ...	Nil	Nil	Nil	Nil	Nil	Nil	Nil	
Suddie ...	Nil	Nil	Nil	Nil	Nil	Nil	Nil	
Anna Regina ...	Nil	Nil	Nil	Nil	Nil	Nil	Nil	
Leguan ..	Nil	Nil	Nil	Nil	Nil	Nil	Nil	
Sans Souci ...	Nil	Nil	Nil	Nil	Nil	Nil	Nil	
Bartica ...	Nil	Nil	Nil	Nil	Nil	Nil	Nil	
Morawhanna ...	Nil	Nil	Nil	Nil	Nil	Nil	Nil	
Arakaka ...	Nil	Nil	Nil	Nil	Nil	Nil	Nil	
BERBICE—								
Weldaad ...	Nil	Nil	Nil	Nil	Nil	Nil	Nil	
Fort Wellington ...	Nil	Nil	Nil	Nil	Nil	Nil	Nil	
Blairmont ...	Nil	Nil	Nil	Nil	Nil	Nil	Nil	
Stanleytown ...	29.10.1913	10.30 a.m.	Wm. Carter	H. Gravesande	Pln. Vryheid	Ewe Sheep	Right & Left ear cut. Brown.	
Do. ...	29.10.1913	10.30 a.m.	Wm. Carter	H. Gravesande	do.	Lamb	No mark. Brown.	
Reliance ...	30.10.1913	5 p.m.	Kanhaising	Kanhoi	Pln. De Vaster	Steer	$\frac{GG}{90}$ right hip $\frac{D}{91}$ right leg. Brown.	
Do. ...	30.10.1913	5 p.m.	Kanhaising	Kanhoi	do.	Cow	$\frac{XR}{24}$ right hip and shoulder $\frac{25}{M}$ right leg, two splits left ear. Dark brown	
Do. ...	30.10.1913	5 p.m.	Kanhaising	Kanhoi	do.	Steer	B 42 right leg. Brown	
Do. ...	30.10.1913	5 p.m.	Kanhaising	Kanhoi	do.	Steer	19 G right hip and leg and $\frac{SS}{56}$ left hip. Dark brown.	

Digitized by Google

Do.	...	30.10.1913	5 p.m.	Kanhaising	Kanhoi	do.	Cow	
Do.	...	1.11.1913	2.30 p.m.	Kanhaising	Kanhoi	do.	Cow	Right hip, shoulder and leg, not legible, right ear cut. Brown brindle.
Sisters	...	Nil	Nil	Nil	Nil	Nil	Nil	DM right leg, right hip not legible, right ear bore. Black.
Albion	...	25.10.1913	7.30 a.m.	W. Yorrick	M. Dick	Courtland Village	Bull	Nil
Whim	...	24.10.1913	11.20 a.m.	Gooptar	D. Clark	Pln. Port Mourant	She Ass	Brand right hip illegible. Dark brown and white.
Do.	...	24.10.1913	11.20 a.m.	Gooptar	D. Clark	Pln. Port Mourant	He Ass	Brand not legible. Dark brown.
Do.	...	27.10.1913	12.20 p.m.	A. Kawand	A. Kawand	Lancaster	He Ass	No brand. Brown.
Do.	...	30.10.1913	6.30 a.m.	Thos. Smith	Thos. Smith	Ulverston	He Ass	Brand not legible. Dark brown.
Tarlogie	...	1.11.1913	11.40 a.m.	A. Kawand	A. Kawand	Lancaster	Cow	V 8 right hip. Black.
No. 51	...	Nil	Nil	Nil	Nil	Nil	He Ass	Braud 6 B right hip.
No. 63	...	Nil	Nil	Nil	Nil	Nil	Nil	Nil
Eliza and Mary	...	Nil	Nil	Nil	Nil	Nil	Nil	Nil
							Nil	Nil

Digitized by Google

Customs Notices.

LIST of "Unentered Goods" removed to the "Want of Entry Warehouse," under the authority of section 63 of the Customs Ordinance No. 7 of 1884, and not cleared therefrom during week ended 1st November, 1913.

Ship's Rotation.	Importing Vessel.	Marks.	Nos.	Number and Description of Packages and Description of Goods.	Consignee.	Receiving Store at which discharged.
374	Balantia ...	L C AG	18	1 case Manf. Tobacco ...	Order ...	Garnett's.
,,	,, ...	Add.	N/N	1 parcel Books ...	Consul Diego de Alves	,,
,,	,, ...	S C L	2972	1 box Tools ...	Order ...	,,
,,	,, ...	W P	693	1 case Merchandise ...	Overlanded ...	,,
,,	,, ...	PPL	3	1 bale Paper ...	Order ...	,,
,,	,, ...	,,	4	1 case Stationery ...	,, ...	,,
,,	,, ...	,,	5	1 case Paper ...	,, ...	,,
,,	,, ...	J. D. S. D.	1/3	3 cases Confectionery ...	,, ...	,,
,,	,, ...	JM P	4/5	2 cases Cocoa ...	Chin-a-Yong ...	,,
,,	,, ...	J I C	5818	1 case Underwear ...	Chapmans, Ltd	,,
,,	,, ...	E J.I.C.	5822	1 ,, do. ...	do	,,
378	Salybia ...	R F	N/N	1 case Ad. Matter ...	Order ...	La Penitence.
,,	,, ...	Pln. Albion	1/2	2 cases Glassware ...	G. H. Risien ...	,,

Custom House,
Georgetown,
3rd November, 1913

J. M. REID,
Comptroller of Customs.

INTENDED SALE OF GOODS FOR WANT OF ENTRY.

NOTICE is hereby given, in terms of Section 63 of Ordinance 7 of 1884, that the goods contained in the packages hereinafter described, will, on account of Want of Entry, be sold at Public Auction at the Colonial Bonded Warehouse, Georgetown, at 12 o'clock, noon, on Tuesday, the 2nd day of December, 1913.

Date removed to Warehouse.	Consignees' Name.	Marks & Numbers on Packages.	Description of Packages and of Contents.	Names of Importing Vessels.
28. 2. 1913 ...	New Col. Coy. Ltd. ...	C.A.D.C.E.B.	1 parcel Apparel ...	Amakura.
3. 12. 1910 ...	Overlanded ...	R.C.V.	1 case Wine ...	P. der Nede landen.
14 12. 1910 ...	Thom & Camoron, Ltd..	AD S P Co. No. 3.	1 case Adv. Matter ...	Sargasso.
19. 4. 1913 ...	W. G. Harry & Co. ...	R. D. Nurse No. 1.	1 box Machinery ...	Progresso.
16. 5. 1913 ...	J. Wood Davis ...	Addressed: J. Wood Davis.	1 parcel Samples ...	Peerless.
5. 6. 1913 ...	New. Col. Coy., Ltd. ...	P.S. No. 1560.	Balance bale Books ...	Spheroid.
9. 6. 1913 ...	Curtis, Campbell & Co.	D.M.Co.	1 case ——— ...	Balantia.
17. 6. 1913 ...	W. G. Harry & Co. ...	Addressed: W. Harry.	1 crate Book Case ...	Progresso.
18. 6. 1913 ...	New. Col. Coy., Ltd. ...	C.C.L.	1 bag Manure ...	Pr. Willem IV.
20. 6. 1913 ...	Albertha Jane ...	Addressed: Albertha Jane.	2 Tables	Princess Juliana.
	Do. ...	,,	2 Chairs	,,
	Do. ...	,,	2 Overmantel Shelves...	,,
	Do. ...	,,	1 box China Ware ...	,,
12. 6. 1913 ...	Overlanded ...	N/M.	1 bundle Tubes ...	Crown of Navarre.
	Do. ...	,,	1 bundle Iron ...	,,

Custom House, Georgetown,
23rd October, 1913.

J. M. REID,
Comptroller of Customs.

Digitized by Google

INTENDED SALE OF GOODS FOR WANT OF RE-WAREHOUSING.

NOTICE is hereby given, in terms of Section 83 of Ordinance 7 of 1884, as amended by Section 9 of Ordinance 14 of 1911, that the goods contained in the packages hereinafter described, will on account of Want of Re-Warehousing be sold at Public Auction at the Colonial Bonded Warehouse, Georgetown, at 12 o'clock, noon, on Tuesday, the 2nd day of December, 1913.

Date of Warehousing.	Consignees' Names.	Marks on Packages.	Description of Goods.	Names of Importing Vessels.
14. 7. 11. ...	Booker Bros., McConnel & Co., Ltd.	B.B.C. No. 40. G.	Balance case 2-10 lb. Caddies Plug Tobacco.	Sobo.
,, ...	Do. ...	No. 41.	Balance case 6-20 lbs. Caddies Plug Tobacco.	,,
28. 7. 06. ... (Re-Warehoused 4. 9. 11.)	Thom & Cameron, Ltd.	T. & C.	1 demijohn Gin ...	Various consignments.
8. 1. 10. ... (Re-Warehoused 4. 9. 11.)	Do. ...	,,	2 ,, ,, ...	,,
24. 11. 09. ... (Re-Warehoused 4. 9. 11.)	Do. ...	,,	1 ,, ,, ...	,,
20. 4. 10. ... (Re-Warehoused 4. 9. 11.)	Do. ...	,,	1 ,, ,, ...	,,
23. 3. 10. ... (Re-Warehoused 4. 9. 11.)	Do. ...	,,	2 ,, ,, ...	,,
28. 5. 10. ... (Re-Warehoused 4. 9. 11.)	Do. ...	,,	3 ,, ,, ...	,,
26. 4. 10. ... (Re-Warehoused 4. 9. 11.)	Do. ...	,,	1 ,, ,, ...	,,
21. 12. 05. ... (Re-Warehoused 4. 9. 11.)	Do. ...	DS	1 case Adv. Matter ...	P. der Nederlanden.
30. 10. 06. ... (Re-Warehoused 4. 9. 11.)	Do. ...	TC	3 1/2 cases Gin ...	Crown of Galacia.
28. 7. 05. ... (Re-Warehoused 4. 9. 11.)	Do. ...	& Co.	1 demijohn Gin ...	Various Consignments.
22. 1. 07. ... (Re-Warehoused 31. 8. 11.)	Garnett & Co., Ltd. ...	G. & CO.	7 cases Gin	Pr. Willem II.
4. 4. 07. ... (Re-Warehoused 31. 8. 11.)	Do. ...	G. G.	9 cases Claret ...	Amos Cutter.
Do. ...	Do. ...	G. G.	10 cases Claret ...	,,
1. 7. 07. ... (Re-Warehoused 29. 8. 11.)	Bayley & Co. ...	I X L	1 qr. cask Gin ...	Dee.
22. 11. 10 ... (Re-Warehoused 21. 7. 11.)	Garnett & Co., Ltd. ...	G. & Co.	1/8 case Gin	P. der Nederlanden
11. 1. 10. ... (Re-Warehoused 31. 8. 11.)	Do. ...	G. & Co.	92 22/24 cases Brandy ...	Nellie M. Johnson.
Do. ...	Do. ...	G. & Co.	91 1/8 cases Brandy ...	,,
4. 1. 09. ... (Re-Warehoused 20. 8. 11.)	Macquarrie & Co. ...	S P G	7 cases Gin	Crown of Navarre.
26. 4. 11. ...	Wm. Smith ...	W. S. No. 6.	1 case Port Wine ...	Torgorm.
21. 7. 11. ...	Garnett & Co., Ltd. ...	G & Co No. 1/10.	9 3/4 cases Whisky ...	Blythswood.
18. 8. 11. ...	Thom & Cameron, Ltd.	T & C No. 1/24.	23 1/8 cases Gin ...	Oranje Nassau.
22. 6. 06. ... (Re-Warehoused 18. 9. 11.)	Manoel De Paiva ...	M. P.	9 3/8 cases Gin ...	Pr. Willem V.
24. 2. 11. ...	E. G. Fonseca ...	E. G. F.	Balance bale Leaf Tobacco.	Coppename.
5. 12. 10. ... (Re-Warehoused 21. 8. 11.)	L. Psaila	L. P.	3 qr. casks Wine ...	Glitra.
3. 4. 02. ... (Re-Warehoused 21. 8. 11.)	Do.	J F F	1 qr. cask Wine ...	Eden.

Digitized by Google

INTENDED SALE OF GOODS FOR WANT OF RE-WAREHOUSING—(Contd.)

Date of Warehousing.	Consignees' Names.	Marks on Packages.	Description of Goods.	Names of Importing Vessels.
27. 12. 02. ... (Re-Warehoused 21. 8. 11.)	L. Psaila	G C	1 qr. cask Wine ...	Salvador.
14. 11. 04. ... (Re-Warehoused 21. 8. 11.)	Do.	L L G P	1 pipe Wine ...	Saba.
14. 11. 04. ... (Re-Warehoused) 21. 8. 11.)	Do.	L L G P	1 hogshead Wine ...	Saba.
14. 11. 04. ... (Re-Warehoused 21. 8. 11.)	Do.	L L G P	3 qr. casks Wine ...	Saba.
2. 8. 1883 ... (Re-Warehoused 21. 8. 11.)	Do.	L. P.	1 pipe Wine ...	Eden.
4. 12. 90. ... (Re-Warehoused 21. 8. 11.)	Do.	L. P.	1 qr. cask Brandy ...	Eeta.
1. 10. 97. ... (Re-Warehoused 15. 9. 11.)	Conrad, Son & Co. ...	C. S. & Co.	1/1 case Whisky ...	Evangeline.
Do. ...	Do. ...	C. S. & Co.	26 5/12 cases Whisky ...	Pr. Fred. Hendrick.
4. 1. 11. ...	Francis Vieira ...	F. V.	Balance bale Leaf Tobacco.	
18. 12. 93. ... (Re-Warehoused 20. 8. 11.)	Bayley & Co. ...	I W B	1 1/2 cases Kummell ...	Prins Maurits.
23. 11. 05. ... (Re-Warehoused 4. 9. 11.)	Thom & Cameron, Ltd.	TC	2 demijohns Gin ...	Various consignments.
5. 7. 06. ... (Re-Warehoused 4. 9. 11.)	Do. ...	,,	2 ,, ,, ...	,,
29. 2. 08. ... (Re-Warehoused 4. 9. 11.)	Do. ...	,,	1 ,, ,, ...	,,
8. 11. 09. ... (Re-Warehoused 4. 9. 11.)	Do. ...	,,	19 5/12 cases Wine ...	Pr. Willem V.
27. 7. 09. ... (Re-Warehoused 4. 9. 11.)	Do. ...	T. & C. No. 2/4.	3 demijohns Gin ...	Various consignments.
21. 7. 01. ... (Re-Warehoused 4. 9. 11.)	J. P. Santos & Co., Ltd.	54	4 1/24 cases Brandy ...	Indianopolis.
21. 7. 01. ... (Re-Warehoused 4. 9. 11.)	Do. ...	,,	4 1/24 ,, ,, ...	,,
4. 7. 10. ...	S. Davson & Co., Ltd.	D K S	2/2 case Bitters ...	Statia.
10. 12. 04. ... (Re-Warehoused 18. 9. 11.)	Ho-a-Hing	HO	2 1/12 cases Caampagne ...	Cheniston.
22. 12. 06. ... (Re-Warehoused 18. 9. 11.)	Do.	,,	14 11/24 ,, ,, ...	Eak.
14. 11. 05. ... (Re-Warehoused 18. 9. 11.)	Do.	,,	4 1/2 ,, ,, ...	Eak.
27. 6. 05. ... (Re-Warehoused 18. 9. 11.)	Do.	H. A. H.	4 7/12 cases Vermouth ...	Solent.
27. 6. 06. ... (Re-Warehoused 18. 9. 11.)	Do.	,,	19 10/12 cases Brandy ...	St. Domingue.
Do. ...	Do.	,,	28 1/2 ,, ,, ...	,,
25. 2. 07. ... (Re-Warehoused 18. 9. 11.)	Do.	HO	14 1/2 cases Whisky ...	Yamariva.
11. 7. 07. ... (Re-Warehoused 18. 9. 11.)	Do.	8 1 8	14 7/12 cases German Brandy.	Savan.
Do. ...	Do.	,,	13 1/24 ,, ,, ...	,,
26. 6. 08. ... (Re-Warehoused 18. 9. 11.)	Do.	HO	34 cases Whisky ...	Crown of Granad
Do. ...	Do. ...	,,	37 1/24 cases Whisky ...	,,
Do. ...	Do.	,,	19 1/24 ,, ,, ...	
26. 3. 04. ... (Re-Warehoused 18. 9. 11.)	Do.	J. C. & C.	9 1/2 cases Vermouth ...	Ville de Tanger.

Custom House, Georgetown,
23rd October, 1913.

J. M. REID,
Comptroller of Customs.

Digitized by Google

INTENDED SALE OF UNCLAIMED POSTAL PACKAGES.

NOTICE is hereby given that the goods contained in the unclaimed Postal Packages hereinafter described will, on account of their having been abandoned by the Senders, be sold at Public Auction at the Colonial Bonded Warehouse, Georgetown, at 12 o'clock, noon, on Tuesday, the 2nd day of December, 1913 :—

Addressee.	Address.	Description of Packages and of their Contents as Declared.
Benjamin Mason	Water Street, Georgetown	1 Box Metal Jewellery.
Chas. Benjamin	Pope Street, New Amsterdam	1 Box Cinematograph and Watch
A. Small	Queenstown, Essequebo	1 Parcel Hand Bag.
Miss Frances Clarke	Demerara	1 Parcel Clothing.
Vincent M. Dacey	British Guiana	1 Parcel Developer.
Badroodin	Watchman, Demerara	1 Parcel Boots.
Demerara Trading and Export Agency	Georgetown	1 Parcel Developer.
Gulam Sawan Khan	Albion	1 Box Medicine.
Bhai Hakim Chand	British Guiana	Do. do.
Elmoodeen	Enmore, E. Coast	1 Parcel Coolie Caps.
J. Ramos	c/o Smith Bros. & Co., Ltd.	1 Box Metal Jewellery.
Augustus Harvey	82, Albert Street, Georgetown	1 Parcel Sachets.
Fitzherbert Skeete	Georgetown	1 Box Perfumery.
Joseph Gawes	Georgetown	Do. do.
Chas. Bettencourt	177, Albert Street, Georgetown	Do. Metal Jewellery.
Johnson Phillips	Buxton	1 Parcel Hat.
Miss S. Jones	Deeside, Demerara	Do. Cruet.
Francis Gouveia	Noot-en-Zuil	Do. Revolver.
H. A. Alleyne	Paraweeka, Essequebo	Do. Indoor Games.

J. M. REID,
Comptroller of Customs.

Custom House,
Georgetown,
6th November, 1913.

Digitized by Google

LIST of Claim Licences issued and transferred during October, 1913.

Department of Lands of Mines,
8th November, 1913.

FRANK FOWLER.
Commissioner of Lands and Mines.

No. of Licence.	No. of Location Papers.	District No.	Date of Issue.	Name of Licensee.	Locality of Claim.	Remarks.
				DISTRICT No. 2.		
B 2639	2395	72	3.10.13	Peter Jarad & D. Philander	Gihon Hill, L.B. White Creek, L.B. Konawaruk.	
B 2640	2396	73	,,	Jos. Vandercruse & J. Graham	Lass Bell, R.B. Hand Rail, R.B. Potaro.	
B 2650	2420	74	,,	F. A. Gibbons	Amatuk No. 1, R.B. Potaro.	
B 2663	2423	77	,,	P. Jarad & D. Philander	Hope Well No. 2, L.B. Konawarook.	
B 2689	2374	71	,,	R. N. Pollard	Gihon Hill, L.B. White, L.B. Konawarook.	
B 2690	2218	—	,,	Do.	White Creek, L.B. Konawarook.	
				DISTRICT No. 3.		
B 2641	2398	333	,,	Edwin Cheong	Snake Turtle, L.B. Enachu, L.B. Mazaruni.	Precious Stones
B 2642	2397	332	,,	Do.	Easter Hill and Creek, Appew. R.B. Puruni.	do.
B 2643	2409	336	,,	Wm. Perkinson & Ge. Fernandes	Breakfast, L.B. Caburi, R.B. Mazaruni.	
B 2644	2410	334	,,	Fitz Walcott	Charity, L.B. Isseneroo, L.B. Mazaruni.	do.
B 2645	2411	335	,,	Do.	Liberty, Charity, L.B. Isseneroo, L.B. Mazaruni.	do.
B 2692	2449	348	28.10.13	Simon Wills	Stone Creek, Blackwater Creek. Caburi Creek, R.B. Mazaruni River.	
B 2693	2450	347	,,	Do.	Labba, Blackwater Creek, Caburi Creek, R.B. Mazaruni.	
B 2694	2451	346	,,	Do.	Metal Creek, Blackwater Creek, Caburi Creek, R.B. Mazaruni.	
B 2695	2452	345	,,	Do.	Deer Creek, Blackwater Creek, Caburi Creek, R.B. Mazaruni.	
B 2696	2453	344	,,	Do.	Rock Creek, Blackwater Creek, Caburi Creek, R.B. Mazaruni.	
B 2697	2454	343	,,	Do.	Trial Creek, Blackwater Creek, Caburi Creek, R.B. Mazaruni.	
B 2698	2458	339	,,	Robert Schomburgh	Carimouraparue Creek Flat, Blackwater Creek, L.B. Isseneroo, Mazaruni, L.B.	Precious Stones
B 2718	2495	356	,,	J. C. Collymore & H. Codrington	Consideration, R.B. Ohio, L.B. Caburi, R.B. Mazaruni.	
B 2719	2496	357	,,	Do.	Luckie, R.B. Ohio, L.B. Caburi, R.B Mazaruni.	
B 2720	2497	358	,,	Do.	Due Dannie, R.B. Ohio, L.B. Caburi, ,,	
B 2721	2498	359	,,	Do.	Powis, ,, ,, ,,	
B 2722	2499	360	,,	Do.	Powis ,, ,, ,,	
B 2723	2500	361	,,	Do.	Joe Murray ,, ,, ,,	
B 2724	2501	362	,,	Do.	Good Hope ,, ,, ,,	
				DISTRICT No. 4.		
B 2646	2287	414	3.10.13	Troyton Phillips & S. Li	Aranka, L.B. Cuyuni.	
B 2647	2288	415	,,	Do.	,, ,, ,,	
B 2648	2413	473	,,	Alfred Griffith, J. J. Ferdinand & Chan-a-Sing	Crab, L.B. Lady Walter, L.B. Cuyuni.	
B 2649	2412	472	,,	D. Hall & George Winchester	Perseverance, L.B. Blackwater, Aranka, L.B. Cuyuni.	
B 2650	2401	470	,,	Josephus Headley	Mosquito Hill, L.B. Powis, Trial, Cuyuni.	
B 2651	2400	469	,,	Philip Haynes	Astute, Lady Egerton, L.B. Cuyuni.	
B 2652	2399	471	,,	Mabel Murrell	Mabel, L.B. Aranka, ,,	
B 2666	2426	488	,,	John N. Cæsar	Powis, R.B. Perseverance, R.B. Aramatta, R.B. Iroma, R.B. Cuyuni.	
B 2667	2427	486	,,	Do. ...	Do. do. do.	
B 2668	2428	487	,,	Do.	Do. do. do.	
B 2669	2429	489	,,	Amy McFarlane	Lappland, Sir Walter, Aranka, Cuyuni.	
B 2670	2430	490	,,	Do.	Lady Smith Hill, Sir Walter, Aranka, Cuyuni.	
B 2671	2431	491	,,	Do.	Lappland, Sir Walter, Aranka. Cuyuni.	
B 2672	3432	492	,,	Do.	Lady Egerton, Aranka, Cuyuni.	
B 2673	3433	493	,,	E. Stephens & A. Toney	Aranka, L.B. Cuyuni.	
B 2674	2434	474	,,	A. Griffith, J. J. Ferdinand & J. Chan-a-Sing	Himarally No. 1, Lady Walter. L.B. Cuyuni.	
B 2675	2435	475	,,	Do.	,, No. 2, ,, ,,	
B 2676	2436	476	,,	Do.	,, No. 3, ,, ,,	
B 2677	2438	478	,,	Do.	Crab No. 2, L.B. Lady Walter, L.B. Cuyuni.	
B 2678	2437	477	,,	Do.	,, No. 1, ,, ,,	
B 2679	2439	479	,,	Do.	Perseverance, L.B. Lady Walter. L.B. Cuyuni.	
B 2680	2440	480	,,	M. DeSouza & M. G. Rodrigues	Experience, R.B. ,, ,,	
B 2681	2441	481	,,	Do.	Experience, R.B. Lady Walter, L.B. Aranka, L.B. Cuyuni.	
B 2682	2442	482	,,	Do.	Lady Walter, L.B. Aranka, L.B. Cuyuni.	
B 2683	2443	483	,,	Do.	,, ,, ,,	
B 2684	2444	484	,,	Do.	,, ,, ,,	
B 2685	2445	485	,,	Do.	,, ,, ,,	
B 2686	2447	494	,,	I. E. H. Chin, J. C. Clementson & M. Murray	Eric, Lady Walter, L.B. Aranka, L.B. Cuyuni.	
B 2687	2448	495	,,	Do.	Beatrice, No. 1, L.B. Lady Walter. L.B. Aranka. L.B. Cuyuni.	
B 2691	2403	—	,,	M. A. Pereira & A. Ferreira	Last Chance, R.B. Aremu, R.B. Cuyuni.	
B 2699	2460	497	28.10.13	Edward Callender	Lena Creek, Flat, R. & L.B. Aremu, R.B. Cuyuni.	
B 2700	2461	496	,,	Do.	Creek and Flat, R. & L. Banks, Lena Creek, Aremu, R.B. Cuyuni.	
B 2701	2462	503	,,	A. Griffith, J. J. Ferdinand & J. Chan-a-Sing	Chance, R.B. Crab Creek, L.B. Cuyuni.	
B 2702	2463	502	,,	Do. ...	Hope, ,, ,, ,,	
B 2703	2464	501	,,	Do. ...	L.B. Crab Creek, Lady Walter, L.B. Cuyuni.	
B 2704	2465	500	,,	Do ...	Faith, L.B. Crab Creek, L.B. Cuyuni.	
B 2705	2466	499	,,	Do. ...	Rose, ,, ,, ,,	

Digitized by Google

No. of Licence.	No. of Location Papers.	District No.	Date of Issue.	Name of Licensee.	Locality of Claim.	Remarks
				DISTRICT No. 4—(CONTD.)		
B 2706	2467	498	28.10.13	A. Griffith, J. J. Ferdinand & J. Chan-a-Sing	Charity, R.B. Crab Creek, L.B. Cuyuni.	
B 2709	2475	506	,,	Ho-a-Shoo, L'd.	Dispute No. 1, R. & L. Banks Lady Walter, L.B. Aranka, L.B. Cuyuni River.	
B 2710	2476	507	,,	Do.	Rock No. 1, R. & L. Banks Lady Walter, L.B. Aranka, L.B. Cuyuni.	
B 2711	2477	508	,,	Do.	Dispute No. 2, R. & L. Banks Lady Walter, L.B. Cuyuni.	
B 2712	2478	509	,,	Do.	Rock No. 2, R. & L. Banks Lady Walter, L.B. Cuyuni.	
B 2713	2479	510	,,	James Lam	Providence, L.B. Aranka, Cuyuni.	
B 2714	2480	511	,,	Do.	Do. do. do.	
B 2715	2481	512	,,	Do.	Do. do. do.	
B 2716	2482	513	,,	Do.	Do. do. do.	
B 2717	2483	514	,,	Do.	Do. do. do.	
B 2725	2484	517	,,	Major, Brotherson & Venture	Perseverance Hill, R.B. Sir Walter, L.B. Aranka, L.B. Cuyuni.	
B 2726	2485	516	,,	Amy McFarlane	Dry Creek, R.B. Powis Creek, L.B. Cuyuni.	
				DISTRICT No. 5.		
B 2653	2415	384	3.10.13	James Campbell Russell	Crab, Maroni, L.B. Barima.	
B 2654	2416	16	,,	James Adolphus Bowen	Perseverance Hill, L.B. Sand, R.B. Ianna, R.B. Barama.	
B 2655	2417	NWD	,,	John Wong & Joseph Allen	R.B. Snake, R.B. Triumph, L.B. White, R.B. Kaituma, L.B. Barima.	
B 2656	2418	NWD	,,	Do.	Reliable, R.B. Triumph, L.B. White, R.B. Kaituma, L.B. Barima.	
B 2657	2419	NWD	,,	Do.	R.B. Labba, R.B. Triumph, L.B. White, R.B. Kaituma, L.B. Barima.	
B 2658	2414	385	,,	William Phang	Arakaka (adjoining claim with Tablet No. 1,956.)	
B 2659	2402	NWD	,,	J. W. Barrington & Titus Gulliver	Sunbird R.B. Anabisci, R.B. Kaituma, L.B. Barima.	
B 2688	2446	NWD	,,	Caroline Poon	Hopeful, L.B. Manmarine, L.B. Koriabo, R.B. Barima River.	
B 2707	2468	18	28.10.13	J. D. Webster & M. Alberga	Hope, R.B. Imoti, L.B. Waini River.	
B 2708	2469	17	,,	Do.	Do. Do. Do.	

TRANSFERS.

No. of Claim Licence	District.	Description of Transfer.	Transferrer.	Transferee.	Locality and Description of Claim.	Date.
104	2	All right, title and interest.	F. W. Hutson.	The Minnehaha Development Co., Ltd.	Tributary, Mahdia, Potaro.	6.10.13
106	,,	,,	,,	,,	,, ,,	,,
108	,,	,,	,,	,,	,, ,,	,,
320	,,	,,	,,	,,	,, ,,	,,
321	,,	,,	,,	,,	Banyan Flat, ,,	,,
1338	,,	,,	,,	,,	,, ,,	,,
1339	,,	,,	,,	,,	Birds Hill, Potara. ,,	,,
A 353	,,	,,	,,	,,	,, ,,	,,
A 354	,,	,,	,,	,,	Mahdia Flat, Potaro. ,,	,,
A 456	,,	,,	,,	,,	,, ,,	,,
A 457	,,	,,	,,	,,	Mahdia, R.B. Potaro. ,,	,,
A 458	,,	,,	,,	,,	,, ,,	,,
A 459	,,	,,	,,	,,	,, ,,	,,
A 460	,,	,,	,,	,,	,, ,,	,,
A 461	,,	,,	,,	,,	,, ,,	,,
A 436	,,	,,	,,	,,	,, ,,	,,
A 437	,,	,,	,,	,,	A Flat on R.B. Mahdia creek, Potaro. ,,	,,
A 438	,,	,,	,,	,,	,, ,, ,,	,,
A 439	,,	,,	,,	,,	,, ,, ,,	,,
A 441	,,	,,	,,	,,	Mahdia, R.B. Potaro. ,,	,,
A 442	,,	,,	,,	,,	,, ,,	,,
A 443	,,	,,	,,	,,	,, ,,	,,
A 444	,,	,,	,,	,,	,, ,,	,,
A 455	,,	,,	,,	,,	,, ,,	,,
A 434	,,	,,	,,	,,	,, ,,	,,
A 435	,,	,,	,,	,,	Perseverance, Mahdia, Potaro.	,,
B 949	,,	,,	,,	,,	Waterday, Perseverence, Mahdia, Potaro.	,,
274	,,	,,	,,	,,	Rhodius Hill, Turtle, Mahdia, Potaro.	,,
277	,,	,,	,,	,,	Mahdia Flat, Potaro.	,,
278	,,	,,	,,	,,	Sarrie Turtle, Mahdia, Potaro.	,,
279	,,	,,	,,	,,	,, ,,	,,
282	,,	,,	,,	,,	Tributary Turtle, Mahdia, Potaro.	,,
283	,,	,,	,,	,,	Club Turtle, Mahdia, Potaro.	,,
A 1916	,,	,,	,,	,,	Crapeau Tributary of Tributary, Turtle, Mahdia, Potaro.	,,
A 259	,,	,,	C. V. D'Oliveira	,,	Tiger, Potaro	,,
A 234	,,	,,	,,	,,	Trial, Mahdia, Potaro.	9.10.13
B 1070	,,	,,	,,	,,	Marudie, Minnehaha, Conawaruk.	,,
B 1203	,,	,,	,,	,,	Tiger John, R.B. Potaro.	,,
B 1699	,,	,,	,,	,,	Tiger Creek.	,,
B 1615	,,	,,	,,	,,	Trial, R.B., Konawaruk, Potaro.	,,
1968	,,	,,	,,	,,	Left Out, L.B. Maroodie, L.B. Minnehaha, L.B. Konawaruk.	,,
1969	,,	,,	,,	,,	Dispute, Mahdia, Potaro.	,,
1970	,,	,,	,,	,,	,, ,,	,,
1971	,,	,,	,,	,,	,, ,,	,,

Digitized by Google

No. of Claim Licence.	District.	Description of Transfer.	Transferrer.	Transferee.	Locality and Description of Claim.	Date.
B 1917	2	All right, title and interest.	C. V. D. Oliveira, as Admr. Est. J. P. Vieira, decd.	The Minnehaha Development Co., Ltd.	Konawaruk creek, R.B. Potaro.	9.10.13.
B 1918	,,	,,	,,	,,	,, ,,	,,
B 1919	,,	,,	,,	,,	,, ,,	,,
B 1920	,,	,,	,,	,,	,, ,,	,,
B 1921	,,	,,	,,	,,	,, ,,	,,
B 1922	,,	,,	,,	,,	,, ,,	,,
170	,,	,,	,,	,,	Dispute, Potaro.	,,
A 1318	,,	,,	,,	,,	Dispute Flat, Mahdia, Potaro.	,,
A 1693	,,	,,	,,	,,	Konawaruk Flat, Konawaruk, Essequibo.	,,
B 1603	,,	,,	,,	,,	Divide Hill, Potaro.	,,
B 2208	,,	½ of right, title and interest.	Ezekiel Stewart	Jonathan Layne	Special, R.B. Konawaruk, R.B. Potaro.	22.10.13.
B 2209	2	,,	,,	,,	,, ,, ,,	22.10.13.
B 2584	,,	All right, title and interest.	P. W. Morley.	M. Malauf.	Conrakbaru, R.B. Potaro River.	23.10.13.
B 2585	,,	,,	,,	,,	,, ,,	,,
B 2586	,,	,,	,,	,,	,, ,,	,,
B 2587	,,	,,	,,	,,	,, ,,	,,
B 2588	,,	,,	,,	,,	,, ,,	,,
B 2589	,,	,,	,,	,,	R.B. Potaro River, adjoining Conrakbaru Locations.	,,
B 2590	2	,,	,,	,,	,, ,, ,,	,,
B 2591	,,	,,	,,	,,	R.B. Potaro River, adjoining Conrakbaru Creek Claims.	,,
B 2592	,,	,,	,,	,,	R.B. Potaro River, adjoining Conrakbaru Locations.	,,
B 2593	,,	,,	,,	,,	,, ,, ,,	,,
B 2594	,,	,,	,,	,,	,, ,, ,,	,,
B 2595	,,	,,	,,	,,	Conrakbaru, R.B., Potaro River.	,,
B 2503	4	,,	J. Saunders & S. Li.	H. A. Sutton.	Majuba, R.B. Ohio, L.B, Caburi, R.B. Mazaruni.	27.10.13.
B 2460	4	,,	,,	,,	In Time, R.B. Ohio, R.B. Caburi, Mazaruni.	,,
B 2461	4	,,	,,	,,	Perseverance, No. 2, R.B. Ohio, R.B. Caburi, Mazaruni,	,,
B 2462	4	,,	,,	,,	Perseverance, No. 1, R.B. Ohio, R.B. Caburi, Mazaruni.	,,
2099	5	,,	Farnum & Smith.	Sprostons, Ltd.	Hyma, Barama.	8.10.13.
943	,,	,,	M. A. French.	,,	Perseverance, Manikuru, Barima.	,,
B 294	,,	,,	,,	,,	Manicura, Arakaka, R.B. Barima.	,,
B 295	,,	,,	,,	,,	Manicura Flat, ,, ,,	,,
B 1596	,,	,,	,,	,,	Dieu Merci Hill, L.B. Perseverance Creek, R.B. Barima.	,,
B 1599	,,	,,	,,	,,	Peas & Rice, R.B. Perseverance, R.B. Manicura.	,,
39	,,	,,	,,	,,	Trouble, Mopaul, Barima.	,,
989	,,	,,	,,	,,	Arakaka, Barima.	,,
A 980	,,	,,	,,	,,	Industry Hall, Arakaka.	,,
A 1890	,,	,,	,,	,,	Arakaka, R.B. Barima.	,,
A 814	,,	,,	,,	,,	Perseverance, Arawatta, Barima.	,,
B 1971	,,	,,	,,	,,	Hope, R.B. Arawattabaru, R.B. Barima.	,,
B 470	,,	,,	,,	,,	Massawini, Barima-Barama Road, L.B. Barama.	,,
B 2013	,,	,,	Cyril Farnum,	,,	White Creek, L.B. Barima.	,,
B 2014	,,	,,	,,	,,	Micabarroo, L.B. Barama.	,,
B 2015	,,	,,	,,	,,	Torobarro, L.B. Micabarroo, L.B. Barama.	,,

GEORGETOWN, DEMERARA.—Printed and Published every *Wednesday and Saturday*, and on such Extraordinary Days as may be directed by His Excellency the Governor, by "The Argosy" Company, Limited, at their Office, Lot 35, Water Street, Robb's Town. Subscription—Four Dollars per annum Single Copies, 4 Cents each.—Saturday, 8th November, 1913.

Digitized by Google

VOL. XXXVII. No. 95.

3,525

The Official Gazette
OF BRITISH GUIANA.

Published by Authority of His Excellency the Governor.

GEORGETOWN, WEDNESDAY, NOVEMBER 12TH, 1913.

Government Notice.

GOVERNMENT SECRETARY'S OFFICE,
Georgetown, Demerara,
11th November, 1913.

504.

HIS Excellency the Governor directs the publication, for general information, of the following Comparative Statement of Traffic on the Demerara Railway for the month ending 30th September, 1913.

By Command,

C. CLEMENTI,
Government Secretary.

DEMERARA RAILWAY.

(GEORGETOWN TO MAHAICA, 21½ MILES.)

COMPARATIVE STATEMENT OF TRAFFIC FOR THE MONTH ENDING 30TH SEPTEMBER, 1913, WITH THE CORRESPONDING PERIOD OF 1912.

Month ending	Passengers.	Cattle, Parcels, Miscellaneous.	Goods.	Rents.	Wharfage and Storage.	Total for Month.	Total for Half-year to date.
	$ c.	$ c.	$ c.	$ c.	$ c.	$ c.	$ c.
30th September, 1913... ...	6,724 68	1,052 75	3,435 94	195 87	5 64	11,414 88	38,845 35
Corresponding period of 1912 ...	5,460 81	1,120 21	2,279 41	309 29	23 22	9,192 94	28,208 56
Increase	1,263 87	...	1,156 53	...	...	2,221 94	...
Decrease	...	67 46	...	113 42	17 58	...	...
Increase on half-year to date ...	5,889 69	8 34	4,680 94	67 00	...	...	10,636 79
Decrease on do. do. ...	...	...	...	...	9 18	...	...

Digitized by Google

Month ending	Passengers.	Cattle, Parcels, Miscellaneous.	Goods.	Rents.	Wharfage and Storage.	Total for Month.	Total for Half-year to date.
(BERBICE RAILWAY.—MAHAICA TO ROSIGNOL, 39 MILES.)							
30th September, 1913	2,140 53	426 75	620 16	4 00	...	3,191 44	10,290 23
Corresponding period of 1912 ...	2,200 49	408 68	474 04	4 00	...	3,087 21	9,657 08
Increase	..	18 07	146 12	...	...	104 23	...
Decrease	59 96	...	...	...	...	...	...
Increase on half-year to date ...	350 39	220 80	55 56	6 40	...	...	633 15
Decrease on do. do. ...	...	...	...	...	...	...	...
WEST COAST RAILWAY.—(VREED-EN-HOOP TO GREENWICH PARK, 15 MILES.)							
30th September, 1913... ...	1,999 10	107 10	304 70	12 29	...	2,423 19	7,912 66
Corresponding period of 1912 ...	1,726 50	99 83	272 24	24 37	...	2,122 94	6,723 99
Increase	272 60	7 27	32 46	...	...	300 25	...
Decrease	...	...	...	12 08	...	...	...
Increase on half-year to date ...	1,119 96	23 91	44 12	68	...	...	1,188 67
Decrease on do. do. ...	...	...	...	...	...	...	...

Government Notices.

Government Secretary's Office,
Georgetown, Demerara,
11th November, 1913.

505. His Excellency the Governor has been pleased to appoint Edward Clarke Buck, Esquire, M. Inst. C.E., F.R.G.S., to be Colonial Civil Engineer. Mr. Buck arrived in the Colony and assumed the duties of his office on the 6th instant.

506. 11th November, 1913.
Referring to Government Notice No. 208 of the 17th May, His Honour Sir Thomas Crossley Rayner, K.C., Chief Justice, has returned to the Colony from leave of absence and resumed the duties of his office on the 6th instant.

507. 11th November, 1913.
Referring to Government Notice No. 453 of the 8th October, Charles Campbell Murtland, Esquire, District Inspector of Police, has returned to the Colony from leave of absence and resumed the duties of his office on the 6th instant.

508. 11th November, 1913.
His Excellency the Governor has been pleased to grant to Stephen William Cole, Esquire, Third Class Officer in the Department of Lands and Mines, two months leave of absence with half salary from the 3rd instant.

509. 11th November, 1913.
His Excellency the Governor has been pleased to grant to Arthur Hamilton Baker, Esquire, County Inspector of Police, leave of absence with full salary for three months from the 9th instant, with an extension of leave on half salary for one month and eighteen days.

510. 11th November, 1913.
Referring to Government Notice No. 409 of the 17th September, the Honourable Joseph Edward Godfrey, M.B., C.M., Surgeon General, Registrar General, Chairman, Local Government Board; and Chairman, Poor Law Commissioners, has returned to the Colony from leave of absence and resumed the duties of his offices on the 6th instant.

511. 11th November, 1913.
Referring to Government Notice No. 439 of the 27th September, Miss Emma Jane Moore, Matron, Orphan Asylum, has returned from leave of absence and resumed the duties of her office on the 1st instant.

512. 11th November, 1913.
Herbert McDonnell Kortright Sisnett, Esquire, has assumed his duties as Stipendiary Magistrate in charge of the North Essequebo Judicial District.

By Command,

C. Clementi,
Government Secretary.

Registrar's Notices.

BRITISH GUIANA.—REGISTRAR'S OFFICE.

Whereas the following Account has been rendered to this Office, viz., the Account and Vouchers of Albertina Dunker, of 207, Upper Charlotte Street, Bourda, Georgetown, as Guardian of the minors Maud Beatrice Chester and Eyre Randolph Churchill Chester, for the year 1912.

Notice is hereby given to all parties interested that the said Account and Vouchers will remain at this Office for the space of Three Weeks from the 12th day of November, 1913, and all parties interested having objections to the said Account and Vouchers must state the same in writing during Office hours within the said period of Three Weeks, after the expiration of which the said Account and Vouchers will be submitted to the Accountant of Court for examination and report.

Georgetown, Demerary, this 10th day of November, 1913.

B. S. Newsam,
Acting Registrar.

Digitized by Google

BRITISH GUIANA.—REGISTRAR'S OFFICE.

WHEREAS the following account has been rendered to this Office, viz., the account and vouchers of Edward Samuel Joseph, of Vryheid's Lust, Demerary, as administrator of the estate of Joseph Lindore, deceased, for the period 21st August, 1912, to 10th November, 1913.

NOTICE is hereby given to all parties interested that the said account and vouchers will remain at this Office for the space of Three Weeks from the 12th day of November, 1913, and all parties interested having objections to the said account and vouchers must state the same in writing during Office hours within the said period of Three Weeks, after the expiration of which the said account and vouchers will be submitted to the Accountant of Court for examination and report.

Georgetown, Demerary, this 10th day of November, 1913.

B. S. NEWSAM,
Acting Registrar.

Judicial Notices.

SUPREME COURT OF BRITISH GUIANA.

COUNTY OF DEMERARY.

GENERAL JURISDICTION.

HEARING LIST.

THE following actions are fixed for hearing on the undermentioned dates:—

Plaintiffs.	Defendants.	Nature of Claim.
WEDNESDAY, 3RD DECEMBER, 1913.		
JAMES ANDREW. P. N. Browne, Counsel. E. A. V. Abraham, Solicitor.	CHAS. A. PARRETT. Executor Will of D. A. Peters, decd. G. J. de Freitas, Counsel. C. G. Parnell, Solicitor.	Opposition to transport (b) Payment of $4,650 for 93 shares in public Company and $4.50 money received on said shares. as dividends and costs.
THURSDAY, 4TH DECEMBER, 1913.		
CHARLOTTE LEWIS. As Guardian *ad litem* of the minor A. C. V. Gunning. P. N. Browne, Counsel. E. A. W. Sampson, Solicitor.	J. V. CAETANO. G. J. de Freitas, Counsel. F. Dias, Solicitor.	$4,000:— Damages and pecuniary compensation for injuries received, resulting in death of minor child
FRIDAY, 5TH DECEMBER, 1913.		
VENANCIO NEVIS ABREU. G. J. de Freitas, Counsel. F. Dias, Solicitor.	MARIE ABREU. Respondent. HUGH CAMPBELL. Co-Respondent.	For a Divorce against the respondent and $1,000 damages against co-respondent for having committed adultery with respondent

B. S. NEWSAM,
Acting Registrar.

Registrar's Office of British Guiana, Victoria Law Courts, Georgetown, Demerara, this 10th day of November, 1913.

LIMITED JURISDICTION.

HEARING LIST.

THE following actions are fixed for hearing on the undermentioned dates:—

Plaintiffs.	Defendants.	Nature of Claim.
WEDNESDAY, 19TH NOVEMBER, 1913.		
AMY McFARLANE J. R. Wharton, Solicitor.	T. MAJOR, J. N. BROTHERSON & N. VENTURE. F. Dargan, Counsel.	$230.16: price of 13 ozs. 14 dwts. of gold wrongfully and unlawfully seized and taken.
THURSDAY, 20TH NOVEMBER, 1913.		
ANTONIO DE SILVA. B. B. Marshall, Counsel. J. R. Wharton, Solicitor.	ALBERT VAN COOTEN. F. Dargan, Counsel. E. D. Clarke, Solicitor.	Injunction restraining sale at execution and $250 damages.
BARRETT. P. N. Browne, Counsel.	SARODA. E. G. Woolford, Counsel.	Injunction restraining defendant from including a building in a certain transport ought to be passed by her.
E. G. WOOLFORD AND E. A. W. SAMPSON. E. G. Woolford, Counsel. E. A. W. Sampson, Solicitor.	MARIAN ADONIS. By default.	$2,195, balance purchase price for S. ½ lot 58, N. Newburg.

B. S. NEWSAM,
Acting Registrar.

Registrar's Office of British Guiana, Victoria Law Courts, Georgetown, Demerara, this 10th day of November, 1913.

APPELLATE JURISDICTION.

HEARING LIST.

THE following appeals are fixed for hearing on the undermentioned date:—

Appellants.	Respondents.
WEDNESDAY, 28TH NOVEMBER, 1913.	
JOHN DE FREITAS CAETANO. E. A. V. Abraham, Solicitor.	JOHN MACINTOSH REID. C. Rees Davies, Solicitor General. Jos. A. King, Solicitor.
OSCAR KALLOO. P. N. Browne, Counsel.	W. B. GRAY. E. G. Woolford, Counsel.

B. S. NEWSAM,
Acting Registrar.

Registrar's Office of British Guiana, Victoria Law Courts, Georgetown, Demerara, this 10th day of November, 1913.

Digitized by Google

Board of Agriculture Notices.

GEORGETOWN, DEMERARA,
10th November, 1913.

THE following Orders of the Board of Agriculture are hereby published for general information :—

ORDERS OF THE BOARD OF AGRICULTURE.

THE Veterinary Committee of the Board of Agriculture having this day been pleased, under the provisions of the Board of Agriculture Ordinance, 1910, to revoke the orders dated 3rd October, 1913, declaring the Factory, the Factory Yard and the adjacent Paddock enclosed by a wire fence of Plantation Providence, East Bank, Berbice River, to be infected areas within the meaning of the Contagious Diseases (Animals) Ordinance, 1892, notice thereof is hereby given for general information.

E. S. CHRISTIANI,
10th November, 1913. Secretary to the Board.

THE Veterinary Committee of the Board of Agriculture having this day been pleased, under the provisions of the Board of Agriculture Ordinance, 1910, to revoke the orders dated 3rd October, 1913, declaring the Factory, the Factory Yard and the adjacent Paddock enclosed by a barbed wire fence of Plantation Blairmont, West Bank, Berbice River, to be infected areas within the meaning of the Contagious Diseases (Animals) Ordinance, 1892, notice thereof is hereby given for general information.

E. S. CHRISTIANI,
10th November, 1913. Secretary to the Board.

THE Veterinary Committee of the Board of Agriculture having this day been pleased, under the provisions of the Board of Agriculture Ordinance, 1910, to revoke the orders dated 3rd October, 1913, declaring the mule stable and enclosed paddock on the west of Plantation Bath, West Coast, Berbice, to be infected areas within the meaning of the Contagious Diseases (Animals) Ordinance, 1892, notice thereof is hereby given for general information.

E. S. CHRISTIANI,
10th November, 1913. Secretary to the Board.

THE Veterinary Committee of the Board of Agriculture having this day been pleased under the provisions of the Board of Agriculture Ordinance, 1910, to revoke the orders dated 3rd October, 1913, declaring the Factory, the Factory Yard and the adjacent paddock enclosed by a barbed wire fence of Plantation Springlands, Corentyne, Berbice, to be infected areas within the meaning of the Contagious Diseases (Animals) Ordinance, 1893, notice thereof is hereby given for general information.

E. S. CHRISTIANI,
10th November, 1913. Secretary to the Board.

THE Veterinary Committee of the Board of Agriculture having this day been pleased, under the provisions of the Board of Agriculture Ordinance, 1910, to revoke the orders dated 3rd October, 1913, declaring the mule pen and pasture one and a half miles aback of the buildings at Plantation Skeldon, Corentyne, Berbice, to be infected areas within the meaning of the Contagious Diseases (Animals) Ordinance, 1892, notice thereof is hereby given for general information.

E. S. CHRISTIANI,
10th November, 1913. Secretary to the Board.

By Order,

E. S. CHRISTIANI,
Secretary, Board of Agriculture.

Digitized by Google

10th November, 1913.

THE following Orders of the Board of Agriculture are hereby published for general information :—

ORDERS OF THE BOARD OF AGRICULTURE.

WHEREAS the acting Government Veterinary Surgeon has, under the provisions of the Contagious Diseases (Animals) Ordinance, 1892, served a declaration on the occupiers of the area or areas comprised by the Estates and Plantations known respectively as Plantations Bath and Blairmont *cum annexis*, and situate on the West Coast of the County of Berbice, Plantation Providence *cum annexis*, situate on the East Bank of the Berbice River, in the County of Berbice, and Plantations Springlands and Skeldon *cum annexis*, situate at the mouth of the Corentyne River, in the aforesaid County of Berbice, that it appears that Mal de caderas exists on the above-mentioned Plantations, and whereas the Board of Agriculture under the powers conferred upon it in that behalf by Section 6 of the Board of Agriculture Ordinance, 1910, has delegated the powers conferred upon it by Section 7 of the said Ordinance under the Contagious Diseases (Animals) Ordinance, 1892, to the Veterinary Committee of the said Board: and whereas in the opinion of the said Veterinary Committee it is expedient that from and after the publication of this Order all horses, asses and mules shall be prohibited from being moved into or out of the above-mentioned area or areas; it is hereby ordered that from and after the publication of this Order the above-mentioned areas shall be infected areas within the meaning of the Contagious Diseases (Animals) Ordinance, 1892.

Provided always that this Order shall not affect any horse, ass or mule which shall be lawfully on any public road of the Colony within the above areas and shall not have come thereon from any place or places as herein before declared to be infected with disease (mal de caderas) and also provided that nothing in this Order shall apply to any animal in transit under the care and superintendence of the Demerara Railway Company purporting to come from any area not herein declared to be infected.

E. S. CHRISTIANI,
Secretary to the Board.

10th November, 1913.

WHEREAS, in the opinion of the Veterinary Committee of the Board of Agriculture it is necessary to make an Order under the provisions of section 15 of the Contagious Diseases (Animals) Ordinance, 1892, for prescribing and regulating the isolation and separation of animals and the destruction, burial, disposal and treatment of carcases of animals dying of disease within the areas declared by an Order of the said Veterinary Committee, of this date, to be infected with disease: It is hereby ordered that all animals infected with disease within the areas abovementioned shall be isolated and kept separate from all animals not so infected, by means of pens, palings, or other fences, and that the carcases of all animals which may die within such infected areas shall be burnt, the whole animal, hide and carcase, being destroyed, without the hide or any part thereof being removed, and any person who acts in contravention of this Order or who omits or neglects to do anything provided or required to be done by this Order shall be guilty of an offence against the said Ordinance and the owner of the said animals is hereby required to carry out the provisions of this Order.

E. S. CHRISTIANI,
Secretary to the Board.

10th November, 1913.

WHEREAS in the opinion of the Veterinary Committee of the Board of Agriculture, it is necessary to make an Order under the provisions of section 15 of the Contagious Diseases (Animals) Ordinance, 1892, for prescribing and regulating the destruction, burial, disposal and treatment of fodder, litter, utensils, pens, hurdles, dung, or other things being within the areas declared by an Order of the said Veterinary Committee, of this date, to be infected with disease: It is hereby ordered that all fodder, litter, utensils, pens, hurdles, dung or other things within the areas abovementioned shall be destroyed, buried, disposed of, and treated in such manner as may be required in writing by the Government Veterinary Surgeon, and any person who acts in contravention of this Order or who omits or neglects to do anything provided or required to be done by this Order shall be guilty of an offence against the said Ordinance, and the occupier of the said infected areas is hereby required to carry out the provisions of this Order.

E. S. CHRISTIANI,
Secretary to the Board.

10th November, 1913.

WHEREAS in the opinion of the Veterinary Committee of the Board of Agriculture, it is necessary to make an Order under the provisions of section 15 of the Contagious Diseases (Animals) Ordinance, 1892, for prescribing and regulating the cleansing and disinfecting of the buildings within the areas declared by an Order of the said Veterinary Committee, of this date, to be infected with disease: It is hereby ordered that the buildings within the areas abovementioned shall be cleansed and disinfected in such manner as may be required in writing by the Government Veterinary

Digitized by Google

Surgeon, and any person who acts in contravention of this Order or who omits or neglects to do anything provided or required to be done by this Order shall be guilty of an offence against the said Ordinance and the occupier of the said infected areas is hereby required to carry out the provisions of this Order.

E. S. CHRISTIANI,
Secretary to the Board.

10th November, 1913.

By Order,
E. S. CHRISTIANI,
Secretary, Board of Agriculture.

10th November, 1913.

THE following Orders of the Board of Agriculture are hereby published for general information :—

ORDERS OF THE BOARD OF AGRICULTURE.

WHEREAS the Acting Government Veterinary Surgeon has, under the provisions of the Contagious Diseases (Animals) Ordinance, 1892, served a declaration on the occupier of the area or areas comprised by the Estate and Plantation known as Plantation Ogle *cum annexis* and situate on the East Coast of the County of Demerara, that it appears that Mal de caderas exists on the above-mentioned plantation, and whereas the Board of Agriculture under the powers conferred upon it in that behalf by Section 6 of the Board of Agriculture Ordinance, 1910, has delegated the powers conferred upon it by Section 7 of the said Ordinance under the Contagious Diseases (Animals) Ordinance, 1892, to the Veterinary Committee of the said Board: and whereas in the opinion of the said Veterinary Committee it is expedient that from and after the publication of this Order all horses, asses and mules shall be prohibited from being moved into or out of the above-mentioned area or areas; it is hereby ordered that from and after the publication of this Order the above-mentioned areas shall be infected areas within the meaning of the Contagious Diseases (Animals) Ordinance, 1892.

Provided always that this Order shall not affect any horse, ass or mule which shall be lawfully on any public road of the Colony within the above areas and shall not have come thereon from any place or places as herein before declared to be infected with disease (Mal de caderas) and also provided that nothing in this Order shall apply to any animal in transit under the care and superintendence of the Demerara Railway Company purporting to come from any area not herein declared to be infected.

E. S. CHRISTIANI,
Secretary to the Board.

10th November, 1913.

WHEREAS, in the opinion of the Veterinary Committee of the Board of Agriculture, it is necessary to make an Order under the provisions of section 15 of the Contagious Diseases (Animals) Ordinance, 1892, for prescribing and regulating the isolation and separation of animals and the destruction, burial, disposal and treatment of carcases of animals dying of disease within the areas declared by an order of the said Veterinary Committee, of this date, to be infected with disease: It is hereby ordered that all animals infected with disease within the areas abovementioned shall be isolated and kept separate from all animals not so infected, by means of pens, palings, or other fences, and that the carcases of all animals which may die within such infected areas shall be burnt, the whole animal, hide and carcase, being destroyed, without the hide or any part thereof being removed, and any person who acts in contravention of this Order or who omits or neglects to do anything provided or required to be done by this Order, shall be guilty of an offence against the said Ordinance, and the owner of the said animals is hereby required to carry out the provisions of this Order.

E. S. CHRISTIANI,
Secretary to the Board.

10th November, 1913.

WHEREAS, in the opinion of the Veterinary Committee of the Board of Agriculture, it is necessary to make an Order under the provisions of section 15 of the Contagious Diseases (Animals) Ordinance, 1892, for prescribing and regulating the destruction, burial, disposal and treatment of fodder, litter, utensils, pens, hurdles, dung, or other things being within the areas declared by an Order of the said Veterinary Committee, of this date, to be infected with disease: It is hereby ordered that all fodder, litter, utensils, pens, hurdles, dung or other things within the areas abovementioned shall be destroyed, buried, disposed of, and treated in such manner as may be required in writing by the Government Veterinary Surgeon, and any person who acts in contravention of this Order or who omits or neglects to do anything provided or required to be done by this Order shall be guilty of an offence against the said Ordinance, and the occupier of the said infected areas is hereby required to carry out the provisions of this Order.

E. S. CHRISTIANI,
Secretary to the Board.

10th November, 1913.

Digitized by Google

Whereas, in the opinion of the Veterinary Committee of the Board of Agriculture, it is necessary to make an Order under the provisions of section 15 of the Contagious Diseases (Animals) Ordinance, 1892, for prescribing and regulating the cleansing and disinfecting of the buildings within the areas declared by an Order of the said Veterinary Committee, of this date, to be infected with disease: It is hereby ordered that the buildings within the areas abovementioned, shall be cleansed and disinfected in such manner as may be required in writing by the Government Veterinary Surgeon, and any person who acts in contravention of this Order or who omits or neglects to do anything provided or required to be done by this Order, shall be guilty of an offence against the said Ordinance, and the occupier of the said infected areas is hereby required to carry out the provisions of this Order.

E. S. CHRISTIANI,
Secretary to the Board.

10th November, 1913.

By Order,
E. S. CHRISTIANI,
Secretary, Board of Agriculture.

Board of Agriculture Notice.

Georgetown, Demerara,
11th November, 1913.

THE following Notice of the Board of Agriculture is hereby published for general information:—

NOTICE.

Whereas the Board of Agriculture under the powers conferred upon it in that behalf by Section 6 of the Board of Agriculture Ordinance, 1910, has delegated the powers conferred upon it by Section 7 of the said Ordinance, under the Contagious Diseases (Animals) Ordinance, 1892, to the Veterinary Committee of the said Board; and whereas the Veterinary Committee has found it expedient to declare, by Orders dated the 10th November, 1913, certain parts of the colony to be areas infected with disease (Mal de caderas) within the meaning of the Contagious Diseases (Animals) Ordinance, 1892: Notice is hereby given that any person found attempting to move any horse, ass or mule from such infected areas will be prosecuted according to law and the animal seized and disposed of in accordance with the directions of the Veterinary Committee of the Board of Agriculture.

E. S. Christiani,
Secretary to the Board.

11th November, 1913.

By Order,
E. S. CHRISTIANI,
Secretary, Board of Agriculture.

Licensing.

SPECIAL LICENSING MEETING.

SOUTH ESSEQUEBO JUDICIAL DISTRICT.

NOTICE is hereby given that a Special Licensing Meeting will be held at the Magistrate's Court-room, Leguan, at 12 o'clock, noon, on Thursday, the 27th day of November, 1913, for the purpose of considering an application from Edward Low Hing for the transfer of his retail spirit shop licence for premises situated at La Bagatelle, Leguan, to other premises situated at lot 6, LaBagatelle, Leguan.

Justices resident in the district are requested to attend at the time and place abovementioned.

S. G. T. BOURKE,
Stipendiary Magistrate,
South Essequebo Judicial District.

Leguan,
5th November, 1913.

SUPREME COURT OF BRITISH GUIANA.

INSOLVENCY JURISDICTION.

This 1st Day of November, 1913.

In re J. De FREITAS, Insolvent.

The following decision was read:—

Hill, J. (actg.): The debtor has no right to be present at examinations held under section 25 of the Insolvency Ordinance, 1900, because that which is done at that stage is not an adjudication but is for the purpose of collecting information to be laid before the Court when it comes to consider the question of the bankrupt's discharge, and see also section 64 of the Insolvency Ordinance, 1900, as to the duties of the Official Receiver, in regard to the debtor. I will take the examination of the witnesses in Chambers.

APPELLATE JURISDICTION.

This 5th Day of November, 1913.

De SOUZA
v.
GAMBLE.

The following decision was read:—

Hill, J. (Acting) This is an appeal from the decision of a Magistrate convicting the appellant of selling malt liquor in his licensed place situated on lot 51, Louisa Row, between the hours of 11 p.m. on Saturday, 26th July, 1913, and 5 a.m. of the following Monday, 28th July, 1913.

The alleged sale is said to have taken place about 12.30 a.m. on Monday, 28th July, 1913.

The reasons of appeal are (1) that the decision is erroneous in point of law, and (2) that the decision is unwarranted by the evidence because the witnesses for the prosecution differed in their versions of the affair.

The second reason, I gather, is meant to come under Section 9 (8) of Ordinance 13 of 1893, but is not in accordance with the requirements of that Section, which requires it to be shown that the Magistrate's decision is *altogether* unwarranted by the evidence. I draw attention to this in order to let practitioners know that these requirements must be strictly adhered to in framing their reasons for appeal. As a matter of fact, this reason was not argued other than by the advancement of the suggestion by appellant's counsel that the evidence against his client merely amounted to a scintilla.

It is apparent from the proceedings that the weight of testimony taken as a whole was for the Magistrate to decide upon, and if there was sufficient evidence, as there was, to enable him to decide as he did, this Court will not interfere.

The real point is, Was there a sale? That the place is licensed has been proved by the evidence for the prosecution, and if the appellant sold in that licensed place within prohibited hours he is liable, for "every person," according to the Section under which the charge is brought (3 of Ord. 20 of 1902), who "sells" is liable and it is immaterial whether he is the licensee of the place or not.

Digitized by Google

I am of opinion after considering the evidence before the Magistrate that he was entitled to consider a sale proved on the part of the appellant, and was justified in convicting him.

The appeal is dismissed, and the decision affirmed with costs.

Official Receiver's Notices.

BRITISH GUIANA.

The Public Trustee Ordinance, 1910.

Estate of JOHN HENRY HUMPHREY, Deceased.

NOTICE is hereby given that on the application of The Georgetown Livery Stables, Limited, I have undertaken the administration of the estate of the above-named John Henry Humphrey, who died at 315, Middle Street, Georgetown, on the 16th August, 1913, intestate.

All creditors on the estate are required to file their claims within three months from the date of the first publication of this notice at my office in the Victoria Law Courts, Georgetown.

W. A. PARKER,
Official Receiver, and Public Trustee.

Georgetown,
11th October, 1913.

BRITISH GUIANA.

The Public Trustee Ordinance, 1910.

Estate of FRED RAGLAN PHILLIPS, DECEASED.

NOTICE is hereby given that on the application of Wieting & Richter, Ltd., Creditors, I have undertaken the administration of the Estate of the above-named Fred Raglan Phillips, who died in Georgetown, intestate.

All creditors on the Estate are required to file their claims within three months from the date of the first Publication of this Notice at my office in the Victoria Law Courts, Georgetown.

W. A. PARKER,
Official Receiver, and
Public Trustee.

Dated 24th October, 1913.

Post Office Notices

NEW ISSUE OF POSTAGE STAMPS.

POST OFFICE DEPARTMENT,
Georgetown, British Guiana,
31st October, 1913.

NOTICE is hereby given, for general information, that the new issue of King George Stamps for Postage and Revenue purposes were issued to the public on the following dates:—

2 cents on 22nd July, 1913.
6 ,, ,, 2nd September, 1913.
12 ,, ,, 8th August, 1913.

N. FARRAR,
Postmaster General.

SALE OF STAMPS AT THE REGISTRAR'S OFFICE, GEORGETOWN.

POST OFFICE DEPARTMENT,
Georgetown, British Guiana,
24th October, 1913.

NOTICE is hereby given, for general information, that from the 1st November, 1913, Stamps for Postage and Revenue purposes can be purchased at the north western corner of the Registrar's Office, Victoria Law Courts, between the hours of 10 a.m. and 4 p.m. on week days and between 10 a.m. and 1 p.m. on Saturdays.

N. FARRAR,
Postmaster General.

Public Works Department.

NOTICE.

SECTION 10 OF ORDINANCE NO. 2 OF 1883.

NOTICE is hereby given that it is proposed for the protection of the Sea Defences of Plantation "Endeavour" in the Island of Leguan to repair and renew where necessary 400 feet of greenheart sheet piling and fill in behind same with earth on the foreshore of the above property.

2. The cost of the work is estimated at $600 00.

3. It is proposed to make the following properties liable for this costs, viz:—

(a) The portion of the estate 273.24) acres) belonging to Honourable William Whyte.

(b) The rest of the estate 36.76 acres otherwise owned i.e. Lots 1 to 7 inclusive; 14 to 46 inclusive; 48 to 108 inclusive and A.

4. Plan and Specification describing the proposed work, a detailed estimate of the costs thereof, and a statement showing the properties which it is proposed shall be made liable to contribute to the cost, with the proportion in which it is proposed to assess the amounts to be paid by each of such properties, have been lodged at the Office of the Public Works Department in Georgetown and at the Police Station, Leguan, and will be open for inspection of every person desiring to see the same, on every day, not being a Sunday or Public Holiday, from 10 a.m. for one month from the date of the first publication of this notice.

5. Any person who objects to the execution of any of the proposed works or to the proportion in which it is proposed to assess any property in which he is interested, should within the one month above mentioned lodged with the Colonial Civil Engineer his objections in writing and the grounds on which he bases his objections.

R. J. SCOTT BUSHE,
Acting Colonial Civil Engineer.

Public Works Department,
Georgetown, 11th October, 1913.

Customs Notices.

TO IMPORTERS OF GOODS UNDER THE BRITISH PREFERENTIAL TARIFF.

A CONSIDERABLE number of Certificates of Origin are still outstanding for goods entered at the preferential rate of duty under the provisions of Paragraph 6 of the Regulations governing the entry of preferential goods.

2. Importers who have failed to produce such proofs of origin for all goods entered by them during the month of August, are hereby notified that all such outstanding transactions must be duly completed not later than the 22nd of this month.

3. If overdue certificates for August entries are not produced at the Custom House by the aforementioned date all deposits made under the provisions of paragraph 6 of the Regulations will be carried to account under the appropriate head of revenue *without further notice being given*, and where bonds have been entered into for the due production of origin certificates entries must be passed for the amount of the differential duty by the 22nd instant, or the bonds will be put into execution for the recovery of the difference in duty between the preferential and the general tariff rates.

J. M. REID,
Comptroller of Customs.

Custom House,
Georgetown,
11th November, 1913.

Digitized by Google

NOTICE TO OWNERS AND MASTERS OF BRITISH REGISTERED SHIPS.

THE attention of Owners and Masters of ships registered in this Colony under Part 1 of the Merchant Shipping Act, 1894, is drawn to Section 21 of the said Act, which provides that every Owner or Master who neglects to deliver to the Registrar of Shipping the certificate of registry of any vessel which has been lost, broken up, sold to foreigners, or which otherwise ceases to be a British ship, or to give notice of such an occurrence, is liable to a penalty of £100.

2. The following vessels are still on the shipping register at this port, but it is presumed they have either been broken up or lost :—

Name and Description of Vessel.	Official No.	Name of Owner.
"Ada" Sloop	64,660	Henry G. Butts, M.D.
"Bullion" do.	64,679	Alleyne A. Matthews.
"Eleanor" Schooner	53,751	Hookumchand.
"Ramdoss" Sloop	64,687	do.
"Ebenezer" do.	64,693	Jos. McCamon.
"Evelina" do.	64,692	Hector Robinson.
"Annie" do.	64,701	Sml. Sproston.
"Rosie" do.	64,703	John Archer.
"Effian Augusi" Sloop	82,901	William Fraser.
"Amelia" do.	82,903	Ed. E. Ross.
"Sovereign" do.	82,904	Geo. L. Garraway.
"Resultado" Bqtne.	64,683	The Acadia Pulp and Paper Mills Co, Ltd., Halifax, N.S.

3. I shall be glad to receive definite information as to whether the above vessels are actually broken up or lost, and if so whether there is any objection to the closing of the Registry.

J. M. REID,
Registrar of Shipping.

Custom House,
Georgetown,
3rd November, 1913.

STATEMENT SHOWING THE QUANTITIES OF BALATA EXPORTED FROM THE COLONY FOR THE WEEK ENDED 1ST NOVEMBER, 1913.

Names of Exporters.	Marks and Numbers.	Quantities Exported.	Final Destination.
Nil.	Nil.	Nil.	Nil.

J. M. REID,
Comptroller of Customs.

Custom House,
Georgetown,
7th November, 1913.

STATEMENT SHOWING THE QUANTITIES OF BALATA EXPORTED FROM THE COLONY FOR THE WEEK ENDED 8TH NOVEMBER, 1913.

Names of Exporters.	Marks and Numbers.	Quantities Exported.	Final Destination.
Smith Bros. & Co., Ltd.	C A P London 1/6	6 Bales = 1,547 lbs.	London.
Edward Edwards..	E M 1823/32	10 Bales = 1,777 lbs.	NewYork.
J. Wood Davis ...	M & Co. 1/5	5 Bales = 1,276 lbs.	U. S. America.
Consolidated Rubber and Balata Estates, Ltd.	C R & B E London.	83 Bales = 36,486 lbs.	London.
Idem	C R & B E London.	30 Bales = 13,189 lbs.	do.
M. Bugle & Co.	R D London.	5 Bales = 2,711 lbs.	do.
Wieting & Richter, Ltd.	JAP	2 Bales = 785 lbs.	do.
Garnett & Co., Ltd.	QLO	26 Bales = 11,050 lbs.	do.

A. B. ALLT,
Chief Clerk,
for Comptroller of Customs.

Custom House,
Georgetown,
11th November, 1913.

Local Government Board Notice.

EAST MAHAICA COUNTRY DISTRICT.

THE Local Authority of the East Mahaica Country District having prepared a statement showing the property within that District to be appraised and the value of such property as ascertained by the said Authority, notice is hereby given that the abovementioned statement can be seen at Prospect House, situate in the said District.

C. A. COMACH,
Chairman, Local Authority of East Mahaica Country District.

Carlton Hall,
East Mahaica,
10th November, 1913.

Digitized by Google

Miscellaneous.

BRITISH GUIANA BANK.

NOTICE is hereby given that at a General Meeting of the Proprietors held at the Bank Parlour on Wednesday, the 22nd day of October, 1913, the votes were unanimous in favour of the dissolution of the Corporation for the purpose of its business being transferred to and amalgamated with the business of the Royal Bank of Canada and that at the said General Meeting, Saturday, the 31st day of January, 1914, at 2 o'clock, p.m., was appointed for holding a Special General Meeting of the Proprietors at the Bank Parlour for taking the subject into consideration, when the following resolutions will be submitted for acceptance:

1. That the proposal of the Royal Bank of Canada to take over the business of this Corporation with all of its assets and property and subject to all of its liabilities paying therefor the sum of $992,640 with which sum 4,512 shares in the Royal Bank of Canada shall be bought at $220 per share such shares to be distributed between the shareholders of this Corporation, the shares of this Corporation being valued for the purpose of such distribution at $150 each for 60 % paid shares and $250 each for fully paid shares, any fractional part of the shares of this Corporation not satisfied by the distribution of the shares of the Royal Bank of Canada being discharged by payment in cash from the realization of the surplus shares of the Royal Bank of Canada to be purchased as aforesaid, be accepted.

2. That the provisional agreement for the transfer of the assets and property of this Corporation and the payment of its liabilities and for the payment of the said sum of $992,640 for the purchase of 4,512 shares in the Royal Bank of Canada to be distributed as provided for in the first resolution entered into and submitted to this meeting be and the same is hereby approved and that the Directors of this Corporation and any other party to the said agreement, acting on behalf of the shareholders of this Corporation be and are hereby authorised to adopt and ratify the said agreement and to carry the same into effect and to affix the seal of this Corporation thereto and to execute all documents and papers necessary to complete the same.

3. That this Corporation be dissolved and that its business be transferred and amalgamated with the business of the Royal Bank of Canada on the terms set forth in the foregoing resolutions.

JOHN B. LAING,
Managing Director.

Demerary, 27th October, 1913.

SUMMARY OF REPORTS OF ESTATES' HOSPITAL FOR THE WEEK ENDING SATURDAY, 25TH OCTOBER, 1913.

	In-Patients.			Out-Patients.		
	M.	F.	T.	M.	F.	T.
Remaining from last week	523	299	822	116	78	194
Admitted during Week...	478	231	709	113	90	203
Discharged during week...	464	225	689	113	75	188
Died during week ...	11	8	19	...	...	...
Remaining at end of week	526	297	823	116	93	209
Increase	3	...	1	...	15	15
Decrease	...	2	...	...	...	...

E. D. ROWLAND,
Acting Surgeon General.

BRITISH GUIANA.—MEDICAL DEPARTMENT.

ABSTRACT OF REPORTS OF HOSPITALS AT THE UNDERMENTIONED INSTITUTIONS.

FOR THE WEEK ENDING SATURDAY, 25TH OCTOBER, 1913.

Hospitals at	Remaining from last Week.			Admitted in the Week.			Discharged in the Week.			Died in the Week.			Remaining at the end of the Week.			Increase.	Decrease.	Number of Inmates.			Percentage of Sickness.	Remarks.
	M.	F.	T.	M.	F.	T.	M.	F.	T.	M.	F.	T.	M.	F.	T.	Total.	Total.	M.	F.	T.	Total.	
H.M.P. Settlement ...	10	...	10	14	...	14	9	...	9	...	...	...	15	...	15	5	...	250	...	250	9·6	
Georgetown Prison ...	2	...	2	1	...	1	1	...	1	...	...	...	2	...	2	...	...	104	26	130	2·3	
New Amsterdam Prison ...	1	...	1	1	...	1	1	...	1	...	...	...	1	...	1	...	...	43	7	50	4·	
Suddie Prison ...	...	...	...	...	...	...	...	...	...	...	...	...	...	...	...	...	...	26	7	33	...	
Onderneeming Industrial School ...	2	...	2	...	...	...	2	...	2	...	...	...	...	...	...	...	2	106	...	106	1·8	
Total ...	15	...	15	16	...	16	13	...	13	...	...	...	18	...	18	5	2	529	40	569	5·4	

E. D. ROWLAND,
Acting Surgeon General.

Digitized by Google

PUBLIC HOSPITALS.—BRITISH GUIANA.

RETURN FOR THE WEEK ENDING SATURDAY, 25TH OCTOBER, 1913.

Hospital at	Remaining from last Week.			Admitted.			Discharged recovered.			Discharged for other causes.			Died.			Remaining at the end of the week.			Out-patients.		
	M.	F.	T.	M.	F.	T.	M.	F.	T.	M.	F.	T.	M.	F.	T.	M.	F.	T.	M.	F.	T.
Georgetown ...	244	146	390	114	94	208	47	37	84	45	29	74	9	7	16	257	167	424	163	173	336
New Amsterdam ...	63	43	106	26	21	47	8	6	14	18	9	27	2	6	8	61	43	104	138	162	300
Suddie	19	5	24	8	7	15	4	...	4	2	1	3	2	...	2	19	11	30	37	36	73
Bartica	6	1	7	1	2	3	...	...	...	1	...	1	1	1	2	5	2	7	3	5	8
Morawhanna ...	9	1	10	5	3	8	4	1	5	4	1	5	...	...	...	6	2	8	24	25	49
Potaro	2	...	2	1	...	1	2	...	2	...	...	...	...	...	...	1	...	1	24	3	27
Arakaka	2	...	2	1	...	1	1	...	1	1	...	1	...	...	...	1	...	1	7	4	11
Total ...	345	196	541	156	127	283	66	44	110	71	40	111	14	14	28	350	225	575	396	408	804
PUBLIC ASYLUMS.																					
Lunatic Asylum ...	437	288	725	2	1	3	1	1	2	...	...	...	...	...	...	438	288	726	...	...	...
Leper Asylum ...	252	122	374	1	...	1	...	...	...	...	...	...	...	...	...	253	122	375	...	...	...
Total ...	689	410	1,099	3	1	4	1	1	2	...	...	...	...	...	...	691	410	1,101	...	...	...

PUBLIC DISPENSARIES.

Dispensaries at	Out-Patients.		
	M.	F.	T.
Georgetown No. 1	48	108	156
Do. No. 2	33	64	97
Do. No. 3	...	...	...
Albouy's Town Medical Station	28	56	84
Demerara River	15	23	38
Berbice do.	25	...	25
Upper Pomeroon River	19	12	31
Lower Pomeroon River	6	2	8
Moruca	3	3	6
Total	177	268	445

E. D. ROWLAND,
Acting Surgeon General.

Digitized by Google

CAUSES OF DEATH IN THE CITY OF GEORGETOWN AND ENVIRONS REGISTERED DURING THE MONTH OF SEPTEMBER, 1913.

No. of Ward.	1	2	3	4	5	6	7	8	9	10	11	12	13	14	Environs.		Hospital.		Totals.			No. of Cases certified.	No. of Cases same cause last month.
CAUSES OF DEATH.	Kingston.	N. Cumingsburg, West ½.	N. Cumingsburg, East ½.	S. Cumingsburg, West ½.	S. Cumingsburg, East ½.	Robb's Town.	Lacytown.	New Town.	Stabroek.	Werk-en-Rust.	Charlestown.	Bourda.	Albert Town.	Queenstown.	The Lodge.	Albouy's Town.	Shipping, &c.	Patients from Town.	Patients from Country.	Orphan Asylum.	Alms House.	Jail.	Males.	Females.	Persons.		
Enteric Fever							1					1						3	2				2	5	7	7	5
Malaria										2	1	1	1		1	1		2					6	3	9	7	7
Dysentery							1											1	3		1		3	3	6	6	2
Erysipelas																					1			1	1	1	
Pyæmia and Septicæmia											1								1		1		1	2	3	3	3
Tetanus																		1						1	1	1	
Pulmonary Tuberculosis							2			3	1							4	4		1		8	7	15	13	20
Acute Miliary Tuberculosis																		1						1	1	1	1
Abdominal Tuberculosis																					1			1	1	1	1
Syphilis																					1		1		1	1	1
Cancer and other malignant tumours of the Stomach Liver						1																	1		1	1	3
Cancer and other malignant tumours of the female genital organs																					1			1	1	1	1
Cancer and other malignant tumours of other organs and of organs not specified											1												1		1	1	2
Rheumatic Fever										1														1	1	1	
Chronic Rheumatism, Osteo-Arthritis												1												1	1	1	3
Meningitis										1														1	1	1	2
Cerebral Hæmorrhage, Apoplexy	1																	1					1	1	2	2	2
Softening of the Brain																		1					1		1	1	
Epilepsy																					3		2	1	3	3	1
Convulsions of children under 5 years of age											1	1											2		2	1	1
Diseases of the Eyes and their annexa																		1					1		1	1	
Acute Endocarditis																			1					1	1	1	1
Other organic diseases of the Heart	1		1		1								1					1			1		3	3	6	5	3
Filaria	1				2						1							3	1				4	4	8	8	6
Acute Bronchitis	1				1												1				1		2	2	4	4	2
Chronic Bronchitis																					2					2	2
Lobar Pneumonia											1							2	5				8		8	7	7
Pneumonia (type not distinguished)			1								1	1						1					1	3	4	4	3
Asthma																			1		1		1	1	2	2	2
Other diseases of the Respiratory System			1																				1		1		
Diseases of the Pharynx, Tonsillitis								1																1	1		
Other diseases of the Stomach																	1						1		1	1	
Diarrhœa and Enteritis			1								3		1		1			2	1		1		5	5	10	9	13
Ankylostomiasis																			3				2	1	3	3	4
Intestinal Obstruction																		1					1		1	1	
Cirrhosis of the Liver																					1		1		1	1	
Other Diseases of the Liver																			1		1		2		2	2	1
Bright's Disease						1	1	1			2			1				2	3		2		11	2	13	12	16
Diseases of the Bladder																		1	1		1		3		3	3	
Diseases of the Urethra, Urinary Abscesses, etc.																		1					1		1	1	
Uterine Tumour (non-cancerous)																			1					1	1	1	
Other Diseases of the Uterus																		1						1	1	1	
Gangrene other types																			1					1	1	1	1
Diseases of the Integumentary System																					1		1		1	1	1
Premature Birth											1							3					1	3	4	4	2
Infantile Debility, Icterus and Sclerema				2							1							4	1				5	3	8	7	8
Old Age																					2		2		2	2	5
Syncope					1																			1	1	1	2
Other Ill-defined causes														1				3	1		3		3	5	8	8	7
Cause not specified												1											1		1		
Totals. Males	3		2		3	1	2			14	3	1	3		1	2		18	20		19		92				
Totals. Females	1		4	1	3		4			2	3	4	2	1	1		1	22	11		8			68			
Totals. Persons	4		6	1	6	1	6			2	17	7	3	4	1	1	3	40	31		27				160	147	
Do. last month	3		6	2	5		7			6	17	6	4	5	2	1	9	34	31		23		90	72	162	158	

Digitized by Google

BIRTHS IN THE CITY OF GEORGETOWN AND ENVIRONS REGISTERED DURING THE MONTH OF SEPTEMEBR, 1913.

BIRTHS.

No. of Ward.		1	2	3	4	5	6	7	8	9	10	11	12	13	14	Environs.		Hospital.				Totals.			
		Kingston.	N. Cumingsburg, West 1.	N. Cumingsburg, East 1.	S. Cumingsburg, West 1.	S. Cumingsburg, East 1.	Robb's Town.	Lacytown.	Newtown.	Stabroek.	Werk-en-Rust.	Charlestown.	Bourda.	Albert Town.	Queenstown.	The Lodge.	Albouy's Town.	Shipping, &c.	Patients from Town.	Patients from Country.	Orphan Asylum.	Alms House.	Jail.	Boys.	Girls.	Totals.	No. Legitimate.
Births.	Boys	3	3	3	1	4	...	5	...	1	7	2	5	2	1	...	2	...	19	...	...	...	...	58	...	...	...
	Girls	2	...	7	...	5	...	5	...	...	6	7	4	...	3	2	4	...	35	...	...	...	...	...	80	...	...
	Totals	5	3	10	1	9	...	10	...	1	13	9	9	2	4	2	6	...	54	...	...	...	...	...	...	138	58
Do. last month		8	2	2	...	6	...	11	...	3	23	7	8	10	4	1	9	...	36	...	...	...	...	68	62	130	67

E. D. ROWLAND,
Acting Registrar General.

General Register Office,
Victoria Law Courts,
Georgetown, Demerara,
31st October, 1913.

Digitized by Google

CAUSES OF DEATH IN THE TOWN OF NEW AMSTERDAM REGISTERED DURING THE MONTH OF SEPTEMBER, 1913.

CAUSES OF DEATH.	Smyth Town.	Queen's Town.	Stanley Town.	Winkle Village.	Public Institutions. Patients from Town.	Patients from Country.	Lunatic Asylum.	Jail.	Shipping, &c.	Totals. Males.	Females.	Persons.	No. of Cases Certified.	No. same cause last Month.
Enteric Fever	...	...	...	...	...	1	...	...	...	...	1	1	1	2
Malaria	2	...	...	...	...	1	...	...	...	1	2	3	2	5
Whooping Cough	1	...	...	...	...	...	...	...	..	...	1	1	1	...
Pulmonary Tuberculosis	...	...	...	...	...	1	...	...	...	...	1	1	1	...
Syphilis	...	...	..	..	1	...	1	...	...	1	1	2	2	...
Cancer and other malignant tumours of the Stomach, Liver	.	...	...	...	1	...	...	...	...	1	...	1	1	...
Cerebral Hæmorrhage, Apoplexy	1	...	...	..	...	..	...	...	...	1	...	1	1	...
Other organic diseases of the Heart	...	..	...	...	...	2	...	...	...	1	1	2	2	3
Acute Bronchitis	...	...	...	...	1	...	...	...	...	...	1	1	1	...
Pneumonia (type not distinguished)	...	...	...	...	1	1	...	...	...	1	1	2	2	1
Diarrhœa and Enteritis	1	...	...	...	...	...	...	...	...	...	1	1	1	1
Cirrhosis of the Liver	1	...	...	..	1	...	...	...	...	1	1	2	2	...
Bright's Disease	1	...	...	...	3	2	...	...	...	4	2	6	5	4
Puerperal Fever	...	...	...	...	...	1	...	...	...	...	1	1	1	...
Carbuncle, Boil	...	...	...	...	...	...	1	...	...	1	...	1	1	...
Old Age	...	...	...	...	1	...	...	...	...	...	1	1	1	...
Other Acute Poisonings	...	...	...	...	...	1	...		...	1	...	1	1	...
Heart Failure	1	...	...	...	...	...	...	...	...	1	...	1	1	...
Totals Males	2	...	...	...	5	5	2	...	...	14	...	...	...	...
Totals Females	6	...	...	...	4	5	...	...	...	...	15	...	...	...
Totals Persons	8	...	...	...	9	10	2	...	...	...	...	29	27	...
Do. last month	6	...	...	...	7	9	5	...	...	14	13	27	25	...

BIRTHS.

	Boys.	Girls.	Totals.	No Legitimate.
BIRTHS Boys	9	1	1	...	2	...	...	...	...	13	...	...	...
BIRTHS Girls	2	1	...	...	4	...	...	...	...	...	7	..	...
BIRTHS Totals	11	2	1	...	6	...	...	...	...	...	...	20	10
Do. last month	10	...	2	...	7	..	...	...	...	9	10	19	8

E. D. ROWLAND,
Acting Registrar General.

General Register Office,
Victoria Law Courts,
Georgetown, Demerara,
31st October, 1913.

Digitized by Google

NOTICE.

MEDICAL DEPARTMENT.

RETURN OF PROPERTY OF PATIENTS DYING INTESTATE IN A PUBLIC INSTITUTION, AS PROVIDED FOR BY SECTION 3 OF ORDINANCE NO. 4 OF 1893.

Public Hospital, Georgetown.

Name.	Residence.	Died.	Amount.	Property.
Percy Trotz	39, Brickdam	3.10.13.	03 cts.	
James Bowman	130, Regent Street	6.10.13.	02 cts.	
William Bagot	Uitvlugt, W.C.	10.10.13.	06 cts.	
Francis Douglas	Canal 1, Bagotville	21.10.13.	02 cts.	

6.11.13

A. T. OZZARD,
Officer in Charge.

GEORGETOWN, DEMERARA.—Printed and Published every *Wednesday and Saturday*, and on such Extraordinary Days as may be directed by His Excellency the Governor, by "The Argosy" Company, Limited, at their Office, Lot 35, Water Street, Robb's Town. Subscription—Four Dollars per annum; Single Copies, 4 Cents. Wednesday, 12th November, 1913.

Digitized by Google

Digitized by Google

VOL. XXXVII. No. 96.

3,541

The Official Gazette
OF BRITISH GUIANA.

Published by Authority of His Excellency the Governor.

GEORGETOWN, SATURDAY, NOVEMBER 15TH, 1913.

I assent.

WALTER EGERTON,

Governor.

BRITISH GUIANA.

[COURT OF POLICY.]

ORDINANCE NO. 23 OF 1913.

A.D. 1913.

AN ORDINANCE to confirm a contract for the construction, equipment and working by the Demerara Railway Company of an extension of the existing West Coast Railway from Greenwich Park to Parika.

[15th November, 1913.]

WHEREAS the Demerara Railway Company hereinafter called "The Company" was incorporated by the Demerara Railway Company's Ordinance, 1846, and by the same Ordinance the Company's Deed of Settlement dated the 18th day of September, 1845, was confirmed and was thereby declared to be of as full force and effect as if the same were incorporated in that Ordinance;

And whereas the Demerara Railway Company's Ordinance, 1846, has been amended by divers other subsequent Ordinances and whereas under and by virtue of the said Demerara Railway Company's Ordinance, 1846, and of the said subsequent Ordinances and of the Companies Clauses and Powers Consolidation Ordinance, 1846, the Company has constructed and is now working a railway

Digitized by Google

hereinafter referred to as " the West Coast Railway " in the Colony of British Guiana from Vreed-en-Hoop to Philadelphia the terminus of which is at Greenwich Park ;

And whereas by a Contract dated 31st day of July, 1913, and made between the Crown Agents for the Colonies in London acting on behalf of the Government of the Colony (hereinafter referred to as " The Government ") of the one part and the Company of the other part it was agreed that the Company might and should extend the said West Coast Railway from its present terminus at Greenwich Park to a new terminus at Parika which Extension is hereinafter referred to as " the Parika Extension ; "

And whereas by the said Contract it was provided that the Government should pay to the Company during the terms and upon the conditions therein mentioned the sum of Sixteen Thousand Pounds for the construction of the said Extension ;

And whereas the said Contract was conditional on the same being confirmed by a Special Ordinance to be passed by the Governor and Court of Policy of the Colony and it is expedient that the same should be confirmed accordingly ;

And whereas plans and sections showing the line and levels of the railways authorized by this Ordinance, and a book of reference to the plans containing the names of the owners and lessees or reputed owners and lessees, and of the occupiers of the lands required or which may be taken for the purposes or under the powers of this Ordinance have been duly deposited with the Government :

Be it therefore enacted by the Governor of British Guiana, with the advice and consent of the Court of Policy thereof, as follows :—

Short title.

1. This Ordinance may be cited as the " The Demerara Extension (Parika) Railway Ordinance, 1913."

Confirmation of contract of extension to Parika.

2. The said Contract of the 31st day of July, 1913, shall be and the same is hereby confirmed and made binding on the Government and the Company, and the Government and the Company are hereby authorized to carry the said Contract into effect and all the provisions of such Contract shall have the same force and effect as if they were incorporated in and enacted by this Ordinance : Provided, that for the purposes of the construction and maintenance of the Parika Extension or the buildings, works, or conveniences connected therewith, the Company may subject to the provisions of the said Contract enter upon, take and use such of the lands delineated on the said deposited plans and described in the said deposited book of reference as may be required for such purposes.

Deposit of plans under

3.—(1.) The plans and reference book relating to the lands required for the purpose of the Parika Extension, deposited in the

Digitized by Google

Registrar's Office in Georgetown, on the 18th day of September, 1913, shall be deemed to be a compliance with section two hundred and thirty-one of Ordinance No. 1 of 1846, and it shall be lawful for the Company, notwithstanding the other provisions of the said section or otherwise contained in the said Ordinance or in Ordinance No. 2 of 1846, forthwith to enter upon, take, and use such of the lands delineated on the said deposited plans and described in the said deposited book of reference as may be required for the purposes of the construction of the Parika Extension and also to take proceedings for acquiring a title to such lands. Contract to be deemed deposit under Ord. 1 of 1846.

(2.) Whenever the plans and reference books relating to any other lands required for the purposes of the Parika Extension, after being approved by the Government, are deposited in the Registrar's Office the same shall be deemed to be a compliance with section two hundred and thirty-one of Ordinance No. 1 of 1846, and it shall be lawful for the Company, notwithstanding the other provisions of the said section, or otherwise contained in the said Ordinance or in Ordinance No. 2 of 1846, forthwith thereafter to enter upon, take, and use such of the lands delineated on the said last mentioned deposited plans, and described in the said last mentioned deposited book of reference as may be required for the purposes of the construction of the Parika Extension, and also to take proceedings for acquiring a title to such last mentioned lands.

4. The contract referred to in section two hereof is the contract set out in the Schedule to this Ordinance and shall be read and construed as one with the contract of the 31st day of January, 1896, which was confirmed by Ordinance 8 of 1896 and which is set out in the Schedule to Ordinance No. 10 of 1897 and with the Contract of the 15th day of April, 1901, which was confirmed by Ordinance No. 8 of 1901 and is set out in the Schedule thereto except so far as the provisions of the last two mentioned Contracts are modified by or are inconsistent with the provisions of the Contract confirmed by this Ordinance in which event the provisions of the Contract confirmed by this Ordinance are to prevail. Provisions of present contract to prevail.

5. Every notice or other document required to be given or served by the Company in the Colony for the purposes of or in connexion with the construction of the Parika Extension, and requiring authentication by the Company, may be signed either as it might have been before the commencement of this Ordinance, or by the General Manager or the Company's Chief Engineer of Works, and need not be under the common seal of the Company. Authentication of Notices, etc.

6. Save as provided in this Ordinance and in the Contract hereby confirmed the provisions of Ordinance No. 1 of 1846 shall apply to the Company in connexion with the construction, equipment and working of the Parika Extension and all the powers conferred by the said Ordinance may be exercised by the Company. Ordinance 1 of 1846.

Digitized by Google

SCHEDULE.

BRITISH GUIANA.

THIS INDENTURE made this 31st day of July, 1913, between Sir Reginald Laurence Antrobus, K.C.M.G., C.B., Maurice Alexander Cameron, C.M.G., late a Major in His Majesty's Corps of Royal Engineers and William Hepworth Mercer, Esq., C.M.G., all of Whitehall Gardens in the City of Westminster the Crown Agents for the Colonies (hereinafter referred to as "the Crown Agents") acting for and on behalf of the Government of the Colony of British Guiana (hereinafter referred to as "the Government") of the one part and The Demerara Railway Company, whose Registered Office is situate at 110, Cannon Street, in the City of London (hereinafter called "the Company") of the other part.

Whereas under or by virtue of Indentures made on the 31st day of January, 1896, and the 15th day of April, 1901, between the Crown Agents acting for and on behalf of the Government of the one part and the Company of the other part and under or by virtue of the powers contained in "The Demerara Railway Company's Ordinance 1846," and in "The Company's Clauses and Powers Consolidation Ordinance 1846," and in divers other subsequent Ordinances varying or adding to the provisions of the said Ordinances the Company has constructed and is now working in the said Colony certain Railways including one from Vreed-en-Hoop to Philadelphia the terminus of which is at Greenwich Park which Railway is known and is hereinafter referred to as the West Coast Railway.

And whereas the Railways referred to were constructed and are now working under Contracts embodied and given effect to by "The Demerara Extension Railway Ordinance 1896, The Demerara Extension Railway Ordinance 1896, Amendment Ordinance 1897," "The Demerara Railways Amendment Ordinance 1899, "The Demerara Railway Company's New Railways (Extension of Time) Ordinance 1900" and "The Demerara Railway Ordinance 1901."

And whereas it is desirable that the West Coast Railway should be extended from its existing terminus at Greenwich Park on the right bank of the Essequibo River to Parika on the right bank of the said river.

And whereas the aforesaid proposed Extension will be of public and local advantage.

And whereas for the considerations hereinafter set forth and in consideration of the powers intended to be conferred on the Company by the Special Ordinance embodying and giving effect to this Contract the Company is willing to undertake and perform the obligations imposed on it by this Contract.

Now this Indenture witnesseth and it is hereby agreed and declared by and between the said parties hereto as follows :—

1. That all the provisions of the Indentures made on the 31st day of January, 1896 and the 15th day of April, 1901, between the Crown Agents and the Company for the construction of the Railway from Mahaica to Blairmont, and from Vreed-en-Hoop to Philadelphia (which latter is known as the West Coast Railway) as embodied and given effect to by "The Demerara Extension Railway Ordinance 1896," "The Demerara Extension Railway Ordinance 1896, Amendment Ordinance 1897," "The Demerara Railways Amendment Ordinance 1899," "The Demerara Railway Company's New Railways (Extension of Time) Ordinance 1900," and "The Demerara Railway Ordinance 1901," shall be applicable to the Extension of the West Coast Railway from Greenwich Park on the right bank of the Essequibo River to Parika on the right bank of the said river in so far as those Contracts and the Ordinances referred to in this Clause affect the West Coast Railway, except so far as they are modified by or are inconsistent with the Clauses of this Indenture and the Extension of the West Coast Railway from Greenwich Park to Parika shall be deemed an integral part of the West Coast Railway so that the covenants conditions and stipulations under the Contracts and Ordinances hereinbefore referred to relating to the West Coast Railway shall be binding on the said parties hereto in respect of the Extension of the West Coast Railway as hereinafter provided for subject, however, to the covenants conditions and stipulations of this Contract. This Contract shall be read together with the Contracts referred to as one Contract save in so far as the provisions of this Contract expressly or impliedly annul the same in which event the provisions of this Contract are to prevail.

Digitized by Google

2. This Contract is conditional on the same being confirmed by a special Ordinance to be passed by the Governor and Court of Policy of the Colony within six months of the date hereof and if this Contract be not so confirmed within such period or within such extended period as may be agreed upon between the said parties hereto then neither party hereto shall have any claim against the other for costs or otherwise hereunder and (subject as aforesaid) this Contract shall thenceforth be void and of no effect. Such Special Ordinance (being the Ordinance herein referred to as "the Special Ordinance") shall be in the terms set forth in the Schedule hereto.

3. The Government shall prepare and as soon as conveniently may be introduce the Special Ordinance into the said Court of Policy and shall recommend such Ordinance to be passed by the Government and the said Court of Policy.

4. Subject to the provisions of this Contract the Company may and shall within twelve months of the passing of the Special Ordinance with due diligence and expedition construct to the reasonable satisfaction of the Government and make ready and fit and equipped for being opened for the public carriage of mails passengers and goods the hereinafter referred to Extension of the West Coast Railway including the Stelling at Parika hereinafter described together with such station station yard sidings passing places conveniences and works as are hereinafter described and shall from the date of the opening of the extension give all possible facilities for the interchange of traffic between the Government Steamers working the Demerara Ferry and running between Parika and Bartica and Parika and Suddie it being understood that exceptional weather or strikes or such exceptional cirsumstances as could not ordinarily have been in the contemplation of the parties to this Contract, shall be considered by the Governor-in-Council to entitle the Company to such an extension of time for the completion of the work to be performed under this Contract as the Governor-in-Council may deem reasonable. "The West Coast Railway Extension" is as follows, viz:—

> A Railway with a single line of rails commencing at Greenwich Park on the right bank of the Essequibo River being the terminus of the existing West Coast Railway to Parika on the right bank of the said River provided that the Company may at any time with the previous consent of the Government lay down on all or any parts or part of the said Extension of the West Coast Railway an additional line of rails.

5. The trace and construction of the West Coast Railway Extension shall be in all respects similar in general type to the existing West Coast Railway. The Company shall be responsible for the construction of all the works required to be performed under this Contract. The West Coast Railway Extension shall be constructed along such route and in such manner and the terminus shall be in such position and the junction with the existing railway shall be effected at such point and with such conveniences as shall have been previously approved by the Government. Surveys plans and designs in relation to the construction of the West Coast Railway Extension and the stelling station and other works to be constructed under this Contract shall be furnished by the Company to the Government within three months from the date of passing the Special Ordinance and be subjected to its approval and no Contract for the construction of the West Coast Railway Extension or of any works connected therewith shall be made unless the same shall have been previously approved by the Government. But the approval of the Government shall not be unreasonably withheld or delayed. The whole work to be complete l to the satisfaction of the Governor-in-Council.

6. The funds for the construction of the West Coast Railway Extension and all the works in connection therewith shall be provided by the Government, such funds not exceeding the sum of £16,000 free of interest subject as hereinafter provided. The amount shall be paid to the Company by the Government as required by the Company for the purpose of the aforesaid Extension. Of the said sum of £16.000 a sum of £1,650 or such smaller sum as may be approved by the Governor-in-Council shall be expended by the Company on the erection of the stelling with shed and store room thereon as hereinafter described. Provided, however, that in the event of the total amount so allocated not being expended on the erection of the said stelling shed and store room the unexpended balance shall be added to the item "Contingencies" set out in next paragraph.

7. The sum to be paid by the Government to the Company shall be at the rate of £3,500 for each mile of new main line constructed with an allowance of £250 towards increased freight and inspection of rails and of £875 for extra rails for

Digitized by Google

sidings, etc., and other alterations of the permanent way and works and a further allowance not exceeding £975 for "Contingencies."

7A. The amount spent on the construction of the Extension and all the works ancillary thereto shall be ascertained by the certificate of the Auditor for the time being appointed by the Government to audit the Railway Extension Accounts. The money shall be paid by the Government at demanded by the Company but the Company shall pay interest at the rate of Five per centum per annum on any sum paid more than eight months before the completion of the works such payment of interest if any to cease on the opening of the Extension for public traffic.

8. The Company shall erect a steamer stelling with usual fittings for easy shipping and landing of carriages motor vehicles and animals and an accommodation stairway at side of approach for small craft and boats such stelling shall be adjacent to the Railway Station at Parika to be properly constructed of good greenheart timber in accordance with a Specification to be approved by the Colonial Civil Engineer and Harbour Master of the Colony and with a depth at the outer end of not less than nine feet at low water at ordinary spring tide and to have running down the side or centre thereof a line of rails for the conveyance of mails and goods from the trains to the steamers lying at the said stelling and *vice versa*. The frontage of the said stelling shall be not less than 100 feet in length and the approach from shore to the stelling shall not be less than 15 feet in width.

9. The stelling when completed shall be handed over to and maintained by and at the expense of the Government as is now done with the one at Tuschen. Provided, however, that the line of rails on the stelling shall remain under the control and shall be maintained by and at the expense of the Company the rails to be so laid as not to interfere with other wheel traffic using the stelling.

10. The stelling at Parika shall have erected thereon an open shed for the protection of passengers with an enclosure for the storage of goods. A Specification of such shed and enclosure shall be approved by the Governor-in-Council.

11. The stelling when completed shall be open to the public without charge but only for the purpose of access of persons and goods in transit to and from craft in the river from or to the Railway Station and Public Road.

12. The fees if any for the use of the stelling by craft other than Government or Contract craft and for the storage of goods in the stelling shed shall be retained by the Government so long as the stelling staff is paid by the Government or the stelling is maintained by and at the expense of the Government.

13. The Company shall construct a metalled roadway fifteen feet in width from the Public Road across the Railway to the stelling the said roadway shall on construction be handed over to and be maintained by and at expense of the Government. Provided, however, that the crossing over the Railway shall be maintained by and at the expense of the Company.

14. The Station at Parika shall be laid between the Public Road and the River and as near to the shore end of the stelling as can be conveniently arranged.

15. The Company shall not increase the rates and fares now in force on the existing West Coast Railway beyond the rates now current without the approval of the Governor-in-Council but the existing rates and fares may be increased to Parika in proportion to the additional mileage and the Company shall carry all mails free over the West Coast Railway Extension and all Government passengers and Government goods at ordinary rates in the absence of any special Contract for such passengers and goods.

16. In consideration of the moneys to be provided by the Government under this Contract the Company shall pay to the Government one-sixth of the amount by which the revenue of the West Coast Railway from Vreed-en-Hoop to Parika exceeds the working expenses of such Railway such payment to begin from the time when the said Extension of the West Coast Railway is completed and ready for working and to be paid so soon as the accounts are made up in respect of each half-year ending June and December. Provided, however, that if in any half-year

Digitized by Google

a loss is sustained on the working of the extended West Coast Railway from Vreed-en-Hoop to Parika the Company shall be entitled to deduct one-sixth of such loss or losses from the surplus to be paid to the Government in any subsequent half-year or half-years as hereinbefore provided until the total amount of such loss or losses has been repaid. Working expenses in this Contract shall not be held to include any debenture stock interest.

17. The Company shall provide for the free transport from the stations at Vreed-en-Hoop and Parika to the steamers lying alongside the stelling or *vice versa* of all luggage of all first-class passengers travelling by rail and steamer.

18. In the event of the acquisition of the existing West Coast Railway from Vreed-en-Hoop to Greenwich Park by the Government the hereinbefore mentioned Extension of the West Coast Railway to Parika shall become *ipso facto* the property of the Government without any consideration.

19. If the Company fails to maintain and work the Extension of the West Coast Railway to Parika as an integral part of the West Coast Railway the total amount provided by the Government in respect of such Extension shall then but not otherwise become a debt due by the Company to the Government bearing interest at tha rate of Five per centum per annum from the date of failure to run the service from Greenwich Park to Parika and *vice versa* but this Clause shall not take effect in the event of a steamer service between Parika and Bartica and between Parika and a point on the North Essequibo Coast not being maintained.

20. The subsidy payable by the Government to the Company under the aforesaid Indentures of 31st January, 1896, and 15th April, 1901, shall in no event be liable for any sum which may become due to the Government under this Contract and the said subsidy shall not be attachable by the Government for implement of any of the obligations of the Company in this Contract.

21. During the existence of the Contract the Government shall not at any time subsidise any steamer or other service for the conveyance of passengers mails or goods to and from Georgetown and Parika, or to and from Vreed-en-Hoop and Parika, or to and from any intermediate places between Georgetown or Vreed-in-Hoop and Parika. And in the event of any steamer service receiving a subsidy from the Government being instituted between Georgetown or Vreed-en-Hoop and places beyond Parika the conditions of payment of such subsidy shall be that all the steamers of such service shall call at Parika in connection with the Railway Company's trains at times to be specified by the Government and that the minimum rates and fares charged by all steamers of such service between Georgetown or Vreed-en-Hoop and Parika and any intermediate point and any point beyond Parika shall not be less than the combined fares between the same points by ferry rail and steamer.

22. The Government also agrees that should any balance not be required of the sum of £16,000 for the hereinbefore referred to Extension of the West Coast Railway, such balance may be used in giving direct connection between the Ferry Stelling at Vreed-en-Hoop and the railway line at that place in the construction of a stelling to connect the present terminus of the line with the front of the Ferry Stelling. Provided always that the Plan and Specification for any such work be previously approved by the Governor-in-Council.

23. The Company shall be at liberty to close Greenwich Park Station and to remove the buildings to Parika but shall retain the existing loop at Greenwich Park to allow of the crossing of trains at that place.

24. The Governor shall not nor shall any officer or Member of the Government or any of the Crown Agents be in anywise personally bound for the acts and obligations of the Government under these presents or answerable for any default or omission in the observance, performance or fulfilment of any of the acts, matters or things which are hereby made obligatory on the Government.

25. If any portion of the total sum to be provided by the Government for the construction and equipment of the Extension of the West Coast Railway be required in London for payment of any material supplied therefrom it shall be paid to the Company by the Crown Agents on application being made for the same.

Digitized by Google

In witness whereof the Crown Agents have hereunto set their respective hands and seals and the Company have caused their Common Seal to be hereunto affixed the day and year first above written.

Signed, sealed and delivered by the above-named Reginald Laurence Antrobus, and William Hepworth Mercer in presence of { R. L. ANTROBUS. [L.S] / W. H. MERCER. [L.S.]

HAROLD M. OMMANNEY,
314, Great Winchester Street,
London, E.C.,
Solicitor.

The Common Seal of the Demerara Railway Company was hereunto affixed pursuant to a Resolution of the Board of Directors in the presence of

The Common Seal of the Demera a Railway Company.

R. A. ROBERTSON, E. B. READ, } Directors.
HENRY S. McMURDIE, Secretary.

Digitized by Google

Government Notices.

GOVERNMENT SECRETARY'S OFFICE,
Georgetown, Demerara.
513. 1st November, 1913.

THE following Circular Despatch from the Secretary of State for the Colonies transmitting copies of revised Regulations for the entry of Naval Cadets, is hereby published for general information :—

CIRCULAR.

Downing Street,
22nd September, 1913.

Sir,—With reference to the Circular despatches noted in the margin, I have the honour to inform you that the Lords Commissioners of the Admiralty have decided to raise the age-limits for candidates for Naval Cadetships from 12½-13 years, to 13½-13⅞ years. I enclose copies of the Regulations embodying the new arrangements, which will come into force at the examination to be held in December next for the January, 1914, entry.

2. Their Lordships have also had under consideration the possibility of making arrangements for the inclusion of Colonial candidates in the scheme which they have recently introduced for the Special Entry of Naval Cadets. I enclose copies of a Memorandum giving particulars of this scheme, with copies of the Regulations governing the entry of candidates.

3. It has been decided that no satisfactory arrangements for the local examination of candidate for Special Entry Cadetships are possible : but, while local facilities to compete cannot be given, the names of candidates will be gladly received by the Admiralty if they can appear for examination in England.

4. The Regulations enclosed are those drawn up for the year 1913, but those for 1914-16 will be on the same general lines, except that candidates during those years must be between the ages of 17½ and 18½ on the 1st of June of the year in which the examination is held.

I have the honour to be,
Sir,
Your most obedient, humble servant,
L. HARCOURT.

The Officer Administering
the Government of British Guiana.

NAVAL CADETS.

REGULATIONS FOR ENTRY AND TRAINING AT THE ROYAL NAVAL COLLEGES AT OSBORNE AND DARTMOUTH, AND ON BOARD THE TRAINING CRUISERS.

(These Regulations apply to Cadets entering after September 1913.)

1. No nomination is required by a Candidate for a Naval Cadetship. All that is necessary is to send an application to the Assistant Private Secretary to the First Lord of the Admiralty. Applications should not be made until the Candidate has reached 12½ years of age.

2. Candidates must be of pure European descent, and the sons either of natural-born or naturalized British subjects. In doubtful cases the burden of clear proof will rest upon the parents or guardians of Candidates.

3. All Naval Cadets entered under these Regulations are trained together until they pass for the rank of Lieutenant.

After passing for the rank of Lieutenant, they may be required to serve either as general service officers or in one of the special branches, undertaking either Engineering, Gunnery, Torpedo, Navigation, or Marine duty.

As far as possible Officers selected for special service will be allowed to choose the branch in which they will qualify, subject to the proviso that all branches are satisfactorily filled.

Parents or guardians of Candidates for appointment as Naval Cadets must undertake for them that they are prepared to serve in any branch if required.

4. Parents or guardians are required to declare in writing their intention that the Candidate, if he obtains a Cadetship, shall adopt the Navy as his profession in life; and it is subject to this undertaking that Candidates are selected for Cadetships. Every Cadet who enters the Royal Naval College must therefore be prepared to continue his training so long as the Admiralty are satisfied with his progress, and parents are not at liberty to withdraw their sons at will.

On the entry of a Cadet, Parents or Guardians will be required to undertake that, in the event of his withdrawing or being withdrawn from the College, or from the Navy before being confirmed as a Sub-Lieutenant, they will pay to the Admiralty, if demanded, the sum of 25*l.* per term in respect of each term passed by him at the R.N. Colleges Osborne and Dartmouth, from the date of his entry to the date of his withdrawal, as a contribution towards the balance of the cost of his training and maintenance not covered by the annual payment of 75*l.* mentioned in paragraph 15.

This undertaking does not apply to Cadets withdrawn at the request of the Admiralty.

5. Entries take place three times a year, in January, May, and September.

Candidates for entry in January must be more than 13 years and 4 months but not more than 13 years and 8 months of age on the preceding 1st December.

Candidates for entry in May must be more than 13 years and 4 months but not more than 13 years and 8 months of age on the preceding 1st April.

Candidates for entry in September must be more than 13 years and 4 months but not more than 13 years and 8 months of age on the preceding 1st August.

6. All Candidates (except those being educated in the Colonies who have received special Colonial recommendations under paragraph 10) will be required to present themselves before a committee, which will interview each applicant separately.

The applications must be received at the Admiralty :—

For the January entry before 1st October.
,, ,, May ,, ,, 1st January.
,, ,, September ,, ,, 1st May.

Appointments to Naval Cadetships are made by the First Lord from among Candidates recommended by the Committee, and all such appointments are subject to the Candidate passing a Medical Examination (*see* paragraph 8) and a Qualifying Examination in educational subjects (*see* paragraph 9).

The fact, however, of a Candidate being invited to appear before this Committee is not to be understood as in any degree implying that he will necessary be chosen to attend the Qualifying Examination.

The Interview Committee will sit shortly before the date fixed for each Qualifying Examination.

* Candidates are eligible only for one Interview and Qualifying Examination.

7. The Qualifying Examinations are held in December, March, and July, and the appointments of successful Candidates date from the 15th January, 15th May, 15th September following, respectively.

8. Every Candidate must be in good health, and free from any physical defect of body, impediment of speech, defect of sight or hearing, and also from any predisposition to constitutional or hereditary disease or weakness of any kind, and be in all respects well developed and active in proportion to his age. Before undergoing the Qualifying Examination he is required to pass the Medical Examination according to the prescribed regulations, and must be found physically fit for the Navy.

It should be particularly noted that full normal vision—as determined by Snellen's tests—required. A memorandum is issued by the Admiralty which gives details of the physical requirements of candidates.

A Medical Board of Appeal has been instituted to meet cases in which the Parent or Guardian of a Candidate is not satisfied with the result of the Official Medical Examination. This appeal Board will consist of the Director General of the Medical Department of the Navy, a physician nominated by the Medical Consultative Board, and a specialist in the particular defect which caused the disqualification of the Candidate, to be selected from a list drawn up by the Consultative Board.

In the event of the rejection on medical grounds of a Candidate who would otherwise have been selected for the Qualifying Examination, the Parent or Guardian will at once be informed that, subject

* Candidates, however, who were unsuccessful under the old regulations may again present themselves under the new rule as to age which is stated in paragraph 5.

Should any case occur where a selected candidate is prevented by illness from attending the qualifying examination, the Admiralty will consider whether special arrangements can be made for him to be examined by the Head Master of the Royal Naval College, Osborne, at the beginning of the ensuing term.

Digitized by Google

to the payment of a fee of four guineas, the Candidate may present himself for re-examination by the Appeal Board, and that if an appeal is desired notification must be made by the Parent or Guardian to the Director General of the Medical Department. Admiralty, within a week of the first Medical Examination. The notification must be accompanied by a cheque for four guineas made payable to the Accountant General of the Navy.

*9. The Qualifying Examination is in the following subjects:—

(1) English (including writing from dictation and reproduction of the gist of a short passage twice read aloud to the Candidates).

(2) History and Geography, with special reference to the British Empire.

(3) Arithmetic and Algebra (two-thirds of the questions in this paper will be on Arithmetic. The use of Algebraic symbols and processes will be allowed).

Arithmetic. The simple and compound rules avoirdupois weight, linear and square and cubic measures, the elementary mensuration of rectangular surfaces and volumes, measure of capacity (pints, quarts, gallons), the metric system (the metre, gramme and litre, with their multiples and sub multiples), money (including the relationship of the cent to the dollar, and the centime to the franc), reduction, factors, the addition, subtraction, multiplication, division and simplification of vulgar fractions, non-recurring decimal fractions, simple proportion, ratio and percentage, simple interes.t

Algebra. The meaning of algebraic symbols, substitution of values, easy identities, equations of the first degree including simultaneous equation, verification of the solution of equations, problems leading to simple equations, multiplication and division by binomial operator, easy factors (excluding sum and difference of cubes), fractions with numerical denominators.

(4) Geometry. The paper will consist of questions both on Pactical and on Theoretical Geometry.

All candidates must be provided with a ruler graduated in inches and tenths, and also in centimetres and milimetres, a small set square, a protractor, pencil compasses, and a hard pencil.

Any proof of a proposition will be accepted which appears to the Examiner to form part of a systematic treatment of the subject. Simple deductions from specified theorems will be set.

Proofs of the validity of constructions will not as a rule be expected but they may be asked for.

Practical Geometry. The constructions shown in the apended Schedule. A. 1—7. *See* page 6.

Theoretical Geometry. *See* appended Schedule B, page 6. The facts stated in the following theorems, together with riders on them, but without formal proofs of the theorems:—B, 1—11.

Formal proofs of the following theorems, together with riders on them:—B, 14—19, 21, 22.

Note.—The numbers in the Schedules correspond to those in the Geometry Schedule of the Common Examination for entrance to Public Schools, as reprinted from the Cambridge University Ordinances.

(5) French or German, with an oral examination to which importance will be attached.

(6) Latin (easy passages for translation from Latin into English and from English into Latin and simple grammatical questions.)

The list of successful candidates will be published in alphabetical order. A certain number of successful candidates who show excellence in the examination and have also been highly recommended by the Interview Committee will receive "Honourable Mention," and will be distinguished by an asterick in the list of successful candidates.

10. Governments of certain Dominions and Colonies are allowed to recommend (through the Secretary of State for the Colonies) a certain number of Candidates annually from among boys belonging to familes resident in the Dominions and Colonies.

Unless such candidates, however, actually reside and receive their education in their own Dominion or Colony they must be also recommended by the Interview Committee, and must pass the Qualifying Examination and the Medical Examination.

11. Naval Cadets will undergo a course of instruction in the Shore Training Establishments for a period of four years of which two years will be at Osborne and the remainder at Dartmouth. On passing out of the College at Dartmouth they will continue their training for a period on board a special Training Cruiser, and will then be sent to the seago ng fleet as Midshipmen.

12. The following are the approximate dates for the beginning and end of the three terms at the Colleges:—

16th January to 15th April,
8th May to 6th August,
19th September to 17th December.

The vacations at the Colleges are as follows:—

Four weeks at Christmas,
Three weeks at Easter,
Six weeks at Midsummer.

13. The friends of the Cadets must be prepared to receive them during all the vacations.

14. All Naval Cadets shall be subject to the Regulations for the time being in force respecting Cadets while at the Royal Naval Colleges at Osborne and Dartmouth and on board the Training Cruisers.

15. For all Cadets entering under these Regulations payment will be at the rate of 75*l.* per annum for the period under training at the Colleges to be paid in sums of 25*l.* every term in advance to the Cashier of the Bank of England on receipt of claim from the Accountant-General of the Navy. But the Lords Commissioners of the Admiralty reserve the power of selecting from among the Cadets entered at each examination a limited number, being sons of Officers of the Navy, Army or Marines, or of Civil Officers under the Board of Admiralty with respect to whom the annual payment will be 40*l.* only. In making this selection Their Lordships will have regard solely to the pecuniary circumstances of the Cadet and his parents.

Applications for the reduced scale must be received at the Admiralty:—

For the January entry before 1st October.
,, May ,, ,, 1st February.
,, September ,, ,, 1st June.

Claims will be made upon the Parents or Guardians by the Accountant-General of the Navy for the sums payable as they become due and the money should be at once remitted.

16. In addition to the above payments any expenses incurred by a Cadet for clothing, sports, books, instruments, washing, &c., as well as the allowance of 1s. a week paid as pocket money are included in the personal account sent to the parent from the College as soon as possible after the end of each term.

17. No pay is allowed by Government to the Cadets in the Colleges, except in the case of Cadet captains, who receive a small weekly allowance.

The pay of Cadets in the Training Cruisers is 1s. a day, and that of Midshipmen is 1s. 9*d.* a day.

18. The fees specified in paragraph 15 will cease on the Cadet joining the Training Cruiser. Parents or Guardians will then be required to make the Cadet a private allowance of 50*l.* a year until he reaches the rank of Acting Sub-Lieutenant, and thereafter a private allowance of 20*l.* a year for as long as he remains an Acting Sub-Lieutenant with pay at the rate of 3s. 6*d.* a day.

19. The parent or guardian of every Cadet is required to provide outfit under the regulations in force.

20. All travelling expenses for Cadets are advanced by the paymaster of the College, who will charge the sum to the Cadet's personal account.

21. Inasmuch as the Cadets have a weekly allowance paid to them as pocket money, and a charge is made to pay the expenses attending their amusements, it is unnecessary that their friends should give them any money, except on joining or on their return from the vacations, and the amount should then be reasonable. Such money as may be required by a Cadet for any special circumstance will be advanced by the Paymaster under the authority of the Captain.

22. Any valuable gold watches or chains brought by the Cadets to the Colleges will be taken from them and placed in security until the Cadets return home. Silver watches may be used.

23. Arrangements are made for the conveyance from Portsmouth to Osborne of the Cadets who are joining the College for the first time. Such Cadets should assemble at the Dockyard Gates (near Portsmouth Harbour Station) shortly before 3 p.m. on the day appointed for joining. Cadets rejoining the College will be expected to make their own arrangements for doing so.

* NOTE.—Copies of the papers set at the examinations held in each year are printed by the Oxford and Cambridge Schools Examination Board, and may be obtained on application to the Secretary of the Admiralty, free of Charge. It should be noted, however that the questions in papers set under these regulations will be slightly more advanced than those set prior to September 1913, in consequence of the age of entry being raised.

Digitized by Google

24. Cadets are to bring their Linen clean, and Clothes and Boots in good order, when they join the College, and also when they return from leave, and the outfit, as specified on the list attached, must be complete. A list of the clothes left behind will be sent with Cadets when they go on leave.

25. Cadets are not permitted to open accounts with Tradesmen. Parents or Guardians are requested not to allow their sons' outfitters to supply clothes or other articles without their authorisation.

26. Each Cadet on joining and on returning after the vacations is required to produce a health certificate—signed by his Parent or Guardian *not earlier than the day before the Cadet's return*—to the effect that so far as is known, he has not for at least three weeks immediately preceding his return been exposed to any infectious disease, or entered any house where such disease had existed. A certificate drawn up in the necessary form is sent to each parent, and failure on the part of the Cadet to produce this certificate, duly filled and signed, on his return will entail his *not being received*.

In the event of a Cadet being placed on the Sick List information is always sent to his Parents or Guardians who are also kept informed of the progress of the patient should the illness be in the slightest degree serious.

27. Letters relative to the Cadets should be addressed to "The Commanding Officer, Royal Naval College" or "The Commanding Officer, H.M.S. . . . . ., and not to the Captain by name.

Parents or Guardians of Cadets must, in all cases of permanent change of residence, inform the Admiralty and the Commanding Officer of the College or the Cruiser without delay.

28. The course of study includes the following subjects:—

Mathematics, with Geometrical Drawing.
Physics and Chemistry.
Mechanics and Applied Mechanics, with laboratory work.
Applied Electricity, with laboratory work.
Engineering, with workshop practice, and Mechanical Drawing.
Seamanship, with Gunnery in the Training Cruiser.
Navigation.
French or German.
English Grammar and Composition.
English Literature.
History, including Naval History.
Geography.
Bible Study.
Drill and Physical Training.

A large proportion of the time of the Cadets is given to the practical study of Engineering in the Workshops and instructional Steamboats attached to the Colleges, and also in the Training Cruisers.

29. In all subjects of instruction the principle will be followed of giving merit marks for current work. At the end of each term the Cadet's proficiency and progress will be tested, partly by examination and partly by the marks gained for current work.

30. The passing-out examination of Cadets is representative of all subjects studied at the College, with the exception of Religious Knowledge, which does not form part of the official examination. Marks for work done during previous terms are combined with the marks directly awarded in the examination.

First, Second and Third Classes will be awarded, and the class obtained in passing out counts afterwards towards promotion to the rank of Sub-Lieutenant, promotion being accelerated according to the following scale:—

For a First Class	...	...2 months.
For a Second Class	...	1 month.

The greatest amount of time that can be gained on passing out is accordingly two months.

31. Cadets may be required to withdraw at any time if in the opinion of the Lords Commissioners of the Admiralty:—

(1) They fail to reach a satisfactory standard, or
(2) Their conduct is unsatisfactory, or
(3) They are unsuitable for the Naval Service.

32. It is to be distinctly understood that the period of training, including the time spent in the Training Cruiser, is a time of probation, and the Parent or Guardian of every Cadet is required to sign a declaration on the admission of a Cadet to the effect that he shall be immediately withdrawn on the receipt of an official request for his withdrawal.

33. When a Cadet is found to be making insufficient progress a letter is sent to his Parent or Guardian warning him of the possibility of having to withdraw the Cadet unless a marked improvement takes place. This warning is generally issued a term in advance, to enable the Parent provisionally to make other arrangements for continuing the boy's education in case his withdrawal should become necessary.

By command of Their Lordships,

W. GRAHAM GREENE.

Admiralty,
August, 1913.

SCHEDULES OF GEOMETRY IN THE QUALIFYING EXAMINATION.

A.—PRACTICAL GEOMETRY.

1. Bisection of angles and of straight lines.
2. Construction of perpendiculars to straight lines.
3. Construction of an angle equal to a given angle.
4. Construction of parallels to a given straight line.
5. Simple cases of the construction from sufficient data of triangles and quadrilaterals.
6. Division of straight lines into a given number of equal parts or into parts in any given proportion.
7. Construction of a triangle equal in area to a given polygon.

B.—THEORETICAL GEOMETRY.

Angles at a Point.

1. If a straight line stands on another straight line, the sum of the two angles so formed is equal to two right angles; and the converse.
2. If two straight lines intersect, the vertically opposite angles are equal.

Parallel Straight Lines.

3. When a straight line cuts two other straight lines, if
(i) a pair of alternate angles are equal,
or (ii) a pair of corresponding angles are equal,
or (iii) a pair of interior angles on the same side of the cutting line are together equal to two right angles, then the two straight lines are parallel; and the converse.
4. Straight lines which are parallel to the same straight line are parallel to one another.

Triangles and Rectilinear Figures.

5. The sum of the angles of a triangle is equal to two right angles.
6. If the sides of a convex polygon are produced in order, the sum of the angles so formed is equal to four right angles.
7. If two triangles have two sides of the one equal to two sides of the other, each to each, and also the angles contained by those sides equal, the triangles are congruent.
8. If two triangles have two angles of the one equal to two angles of the other, each to each, and also one side of the one equal to the corresponding side of the other, the triangles are congruent.
9. If two sides of a triangle are equal, the angles opposite to these sides are equal; and the converse.
10. If two triangles have the three sides of the one equal to the three sides of the other, each to each, the triangles are congruent.
11. If two right-angled triangles have their hypotenuses equal, and one side of the one equal to one side of the other, the triangles are congruent.
14. The opposite sides and angles of a parallelogram are equal, each diagonal bisects the parallelogram, and the diagonals bisect one another.
15. If there are three or more parallel straight lines, and the intersepts made by them on any straight line that cuts them are equal, then the corresponding intercepts on any other straight line that cuts them are also equal.

Areas.

16. Parallelograms on the same or equal bases and of the same altitude are equal in area.
17. Triangles on the same or equal bases and of the same altitude are equal in area.
18. Equal triangles on the same or equal bases are of the same altitude.
19. Illustrations and explanations of the geometrical theorems corresponding to the following algebraical identities:—

$$k(a + b + c + \ldots) = ka + kb + kc + \ldots,$$
$$(a + b)^2 = a^2 + 2ab + b^2,$$
$$(a - b)^2 = a^2 - 2ab + b^2,$$
$$a^2 - b^2 = (a + b)(a - b).$$

Loci.

21. The locus of a point which is equidistant from two fixed points is the perpendicular bisector of the straight line joining the two fixed points.
22. The locus of a point which is equidistant from two intersecting straight lines consists of a pair of straight lines which bisect the angles between the two given lines.

It is particularly requested that the sea chest may be at Osborne seven days previous to the Cadets joining.

Digitized by Google

LIST OF ARTICLES REQUIRED FOR A NAVAL CADET UNDER TRAINING.

	Osborne.	Dart-mouth.	Training Cruiser.	Remarks.
Sheets	6	6	6	
Pillow cases	3	3	3	
Uniform jacket* (Superfine)	1	1	1	
,, trousers* (Superfine)	1	1	1	
,, waistcoat* (Superfine)	1	1	1	
Flannel-lined waistcoat*	1	1	—	
Uniform, caps, peak ½ turned down*—Superfine	2	2	2	
Working summer suit, blue tweed, with two prs. trousers*	1	1	1	
Working winter suit, of special material*	1	1	1	The material of pattern jacket is to be strictly adhered to.
Loose-fitting overcoat,—monkey jacket*	1	1	—	Used as overcoat at Osborne, and forms part of working winter suit at Darmouth.
Cloth uniform monkey jacket	—	—	1	
Uniform greatcoat*	—	1	1	Optional at Osborne, as the Loose-fitting monkey jacket is considered sufficient for ordinary wear.
White flannel trousers (well shrunk)	4	4	6	
,, shirts (with collars to turn down).	4	6	6	
,, shirts with collar bands	4	—	—	
,, collars	6	—	—	
White day shirts	3	6	8	
Collars*	6	12	12	
Pyjama suits	3	3	4	
Socks { Merino	8	8	8	
Socks { Thick woollen	6			
Drawers { Thin merino (short)	4	6	6	
Drawers { Thick (long)	4			
Vests { Thin merino	4	6	6	
Vests { Thick	4			
Bath towel	4	4	4	
Face towel	4	4	4	
Sweaters (high neck)	2	2	3	
Neckties (black silk of uniform pattern)	2	2	2	
Pocket handkerchiefs	12	12	12	
White woollen gloves	2	2	2	
Braces	2	2	2	
Boots, strong laced, soles at least ¼" thick	3	2	2	Plain Fronts, no toecaps†
Shoes, Oxford patent leather, with strong soles	1	1	1	
Uniform gaiters	1	1	1	
Hairbrush, comb, clothes-brush, tooth-brush, nail-brush, sponge.	1	1	1	
Soiled linen bag, with name	2	2	2	
Rug, of uniform patern*	1	1	1	
Portmanteau, with name	1	1	1	To be of following dimensions: 2 ft. 4 in. × 1 ft. 5 in. × 1 ft. 1 in.
Travelling bag, with initials	1	1	1	To be of such a size that it can be stowed inside Portmanteau when latter is empty.
Key ring	1	1	1	
Overall suits	2	2	1	Supplied by Admiralty.
Waterproof coat or a Pegamoid cat	1	1	1	
Footba l knickers jersey, boots, and stockings.	1	1	1	Obtainable at College.
Gymnastic belt	1	1	1	
Linen cricket hat	1	1	1	
Straw hat	1	—	1	
Knife lanyards	as necessary		—	Obtainable at College.
White canvas gymnastic shoes	1	1	—	
Brown canvas shoes, with thick rubber soles	1	1	1	
Sea chest covers	—	—	2	
Cap covers	—	—	3	
Duck trousers	—	—	3	
Comforter	—	—	1	
Shoes, thick, for engine room	—	—	1	
Gloves for engine room	—	—	1	
Midshipman's sea chest complete	1	1	1	Length, 3 ft. 6 ins.; breadth, 2 ft.; height, 2 ft. 3 ins. —name in full on plain brass plate to be attached.

* A pattern can be seen at the Admiralty Pattern Rooms, Broadway, Westminster, S.W.

† For first year at the Royal Naval College, Osborne, Cadets may wear any suitable black laced boots which they have been wearing prior to joining the College.

Digitized by Google

Note.—1. Clothing to be distinctly marked with the Cadet's name in full.
2. Trousers to be made without pockets, and the two working suits to have only one pocket on left outside breast, and one pocket inside right breast.
3. There is no special pattern for underclothing.
4. Government bedding will be supplied, for which a charge of 1s. a month will be made. (This does not include sheets or pillow cases.)

The following articles can be supplied at the Colleges if the Cadets require them:—

Braces.	Links.
Silk ties (uniform).	Bootlaces.
Tooth-brushes.	Cashmere scarves.
Tooth powder and paste	Bathing drawers.
Collar studs	Cricket shoes.
Front studs.	Key rings.

Articles supplied at the Colleges will be charged to the Cadet's personal account; they will be charged at cost price, allowing sufficient margin to cover expense of transit only.

Regulations respecting Sextants.

Cadets when entering on their fifth term at Dartmouth should already have procured a Sextant in a box, such instruments being obtained by Parents; a leather case is not necessary.

Any new Sextant must be approved by the Cap ain of the College and must have the following qualifications:—

1. Strong frame and well fin shed in all respects: all loose fittings to be stamped with the number.
2. Radius not to be less than 6½ inches to middle of the graduation.
3. Arc distinctly cut, and to read to 10 seconds up to at least 125° on, and 5° off, the arc, the vernier being divided three divisions to the right of the index.
4. Shades to be of neutral tint and of satisfactory densities.
5. A star telescope (not inverting images) to be provided, and an inverting telescope with two eyepieces, one of which to have a magnifying power of at least 7 diameters. The telescopes and collar to be fitted with interrupted thread.
6. Adjusting screws to mi rors to be placed in positions as little exposed as possible, preferably at the base of the mirrors, to be recessed so as to be moved by a squ red key or screwdriver and fitted with covers.
7. Two shades for eyepieces of different intensities to be ground conical, to slip on, not screw.
8. Handle to be of good size.
9. Each Sextant must be accompanied by a Kew Certificate, Class A.
10. A button over the handle besides the usual chocks for keeping the instrument in place when the lid is closed. Box to have recessed hooks for securing the lid, and a recessed handle
11. No Sextants will be accepted in which the unsilvered portion of the horizon glass is absent, or the telescope so fitted as not o be entirely removable in one piece, and the horizon glass should have a minimum width of 1⅛ inch.
12. The name of the owner to be on both Sextant and box.

Sextants possessing the necessary qualifications can be obtained from various makers.

A good 6½-inch instrument can be obtained for 7*l.* 10*s.*

Sextants presented to Cadets which have belonged to Parents or others are not required to conform rigidly to the standard, provided they are of radius not less than that prescribed and are considered suitable by the Captain of the College; but no Sextant can be accepted unless accompanied by a Kew Certificate, Class A.

SPECIAL ENTRY OF NAVAL CADETS.

In adjusting the supply of Naval Officers to the requirements of the fleet the fundamental condition is that, while it takes only two years to build a battleship, it takes about nine years from the time at which the cadet enters Osborne to make a naval lieutenant.

The scheme of training instituted by the Board of Admiralty in 1903, which is based on the principle of the co nmon entry and training of executive and engineer officers and the abolition of the old distinctions between them, is well established as the main source of supply of officers, and it has now been sufficiently tested by results to demonstrate the general soundness of the ideas on which it was founded.

The scheme of 1903, however, taken by itself, like any scheme under which the boy has to receive a lengthy general education and professional training after admission to the Navy, lacks the elasticity as to numbers which would enable the supply of officers to keep pace with additional demands arising from the unexpected expansion of the fleet. It was not possible nine years ago to estimate with certainty the present requirements of the fleet; and a situation has in fact arisen which makes the forthcoming provision of officers, based on calculations made in the early years of the new scheme, insufficient for the evident wants of the fleet in the near future.

The new requirements of the Air and Submarine Services alone account for a substantial addition to the list. The establishment of the Dominion Navies has thrown an additional demand upon the list of the officers of the Royal Navy by whom the Dominion fleets will be in the first instance be organised and manned. The Cadets' Colleges are filled to their utmost capacity; and though it is necessary to consider their enlargement as a provision for future requirements, no step of the kind could possibly meet the more immediate necessity. It has, therefore, become imperative to turn to supplementary sources of supply by which the prospective shortage may be expeditiously countered.

The greatly augmented demand for officers resulting from the increased requirements above referred to, will be met in part by promotions from the lower deck and in part by absorption of officers of the R.N.R. from the Mercantile Marine; but estimates which have been prepared of the numbers of lieutenants likely to be wanted in the years from 1916 to 1920 show that after allowing for these supplements to the normal source of supply there will still be a deficiency, to meet which officers should be provided in some other manner, so as to be available for service by 1920.

It is proposed to make good this deficiency by means of the special entry of a limited number of cadets of about the same age of 18 who have completed their general education in the public schools or elsewhere. A number of such cadets not exceeding 30 annually will be admitted by competitive examination of selected candidates during this and each of the succeeding three years. They will be sent to a naval establishment for a course of professional training before being distributed as midshipmen in the fleet. Their service as midshipmen will be somewhat shortened in comparison with that of other midshipmen, in vi w of their greater maturity. The same subsequent career will be open to them as to officers who have entered through Osborne. They will be free to volunteer for service in any one of the special branches.

It is necessary to repeat that the scheme of special admissions is in the nature of an emergency measure, designed to prevent the shortage referred to above, and that the intention of the Board is to retain the Osborne-Dartmouth training for Naval officers.

A fundamental feature in the training of cadets entered at Osborne is its large scientific and engineering element. This not only fits the young officer for service in the engine-room, but gives him such an acquaintance with mechanical science as prepares him to handle intelligently the mechanical and electrical appliances of warships. It is highly important that officers entered in the manner now contemplated shall come to have as far as possible a like qualification.

With this view the entrance examination will be such as to attract candidates who have received at school a good grounding in mathematics, mechanics, and physics. The subjects of examination will be nearly identical with those prescribed for entry to Woolwich, and the same question papers will be assigned to an elementary knowledge of engineering science in addition to the usual Woolwich subjects.

Further, the course of training which these cadets will undergo after admission will consist largely of instruction of a practical kind in naval engineering and in the service applications of electricity.

The first special entry under these conditions will take place by competitive examination in June next. Candidates must be not less than 17½ nor more than 19 on the 1st of June. In 1914 and after, the upper limit of age will be 18½. The names of candidates should be sent in addressed to the Secretary of the Admiralty, Whitehall, S.W., so as to reach him on or before April 30th.

An Admiralty Committee will interview each candidate and examine credentials furnished by the headmaster of the school he is attending or last attended. A report will be obtained beforehand from the headmaster for the information of the Committee as to the candidate's conduct, abilities, past training and general promise of suitability. On the report of this Committee it will be determined whether the candidate shall be admitted to compete. Candidates must also pass the usual medical tests.

Candidates admitted to compete will present

Digitized by Google

themselves for examination in June by the Civil Service Commissioners in the following subjects:—

	Marks.
English	2,000
English history and geography ...	2,000
French *or* German *or* Latin ...	2,000
Mathematics:—	
Elementary	2,000
Intermediate	2,000
Higher (optional) ...	2,000
Science (physics and chemistry) ...	2,000
Elementary engineering (optional)	2,000

Both papers marked optional may be taken. Candidates will not be excluded who do not take the papers marked optional, but no candidate will be accepted who does not show a competent knowledge of mathematics as well as obtain a satisfactory aggregate in the examination.

Certificate A obtained in the "Officers' Training Corps" will entitle the holder to an addition of 200 marks.

The question papers (except in elementary engineering) will be the same as those taken in corresponding subjects in the military entrance examinations, particulars of which can be obtained from the Civil Service Commissioners, Burlington Gardens, W.

The paper on elementary engineering will comprise questions in the subjects of the attached schedule. The questions will be of a very elementary character, and knowledge of workshop practice will be required.

Candidates who are successful in the competition will be admitted as naval cadets to a course of training. They will then be distributed for service as midshipmen in the fleet. They will become midshipmen later in age than cadets who enter through Osborne, but their service in that rank will be shorter, with the general result that except for the effect of the accelerated promotion which they may obtain by doing well in their final examinations, their age will usually be about a year more on attaining the rank of lieutenant. This will be no bar to their advancement according to merit.

Information respecting the pay and expenses of naval officers may be obtained from the Secretary of the Admiralty.

March 1913.

SYLLABUS OF EXAMINATION IN ELEMENTARY ENGINEERING.

Applications in mechanism of elementary mechanical principles. Machines considered as means of (*a*) converting motion. (*b*) transmitting power. Simple examples. Velocity ratio. Mechanical advantage. Efficiency. Horse-power, how measured. Dynamometers. The Indicator and Indicator diagrams. Crank-effort in relation to piston thurst. Function of flywheel.

Elementary treatment of strength of materials. Tensile, compressive, and shearing stress. Elastic and non-elastic strain; elastic limit. Hooke's Law. Young's Modulus of Elasticity. Behaviour of iron and steel in a testing machine. Stress-strain diagrams. Simple examples of calculation of dimensions in relation to strength. Stresses in the members of frames where the members are jointed and loaded at the joints; graphic method

Principle of the conservation of energy as applied in the steam engine and other heat engines. Conversion of energy of fuel into heat, and heat into mechanical effect. Boiler and engine efficiency. Common form of engines and boilers, and general features of action. Properties of steam. Expansion of steam in the cylinder. Compound expansion. The slide valve. Governing of engines. Types of steam turbines. Internal combustion engines using gas or oil. The four-stroke cycle.

REGULATIONS FOR THE SPECIAL ENTRY OF NAVAL CADETS.

1. Candidates for admission in 1913 must be not more than 19 nor less than 17½ years of age on the 1st of June, 1913. No nomination is required. Applications should be made to the Secretary of the Admiralty, Whitehall, S.W., if possible before the 1st April, but will be accepted up to the 30th April. A form of application to be filled in by the parent or guardian of the candidate may be obtained from the Admiralty.

2. Candidates must be of pure European descent, and the sons either of natural-born or naturalised British subjects. In doubtful cases the burden of clear proof will rest upon the Candidate.

Candidates must be unmarried.

3. Applicants who satisfy these conditions will be invited to appear before a Committee at the Admiralty who will determine whether they will be admitted to compete. Candidates will be required to pass at the same time a Medical Examination, according to the prescribed regulations, as to their physical fitness for the Navy.

4. Every candidate must be in good health, and free from any physical defect of body, impediment of speech, defect of sight or hearing, and also from any predisposition to constitutional or hereditary disease or weakness of any kind, and be in all respects well developed and active in proportion to his age.

It should be particularly noted that full normal vision—as determined by Smellen's tests—is required for Candidates for Naval Cadetships. A memorandum is issued by the Admiralty which gives details of the physical requirements of Candidates.

5. Candidates admitted to compete will present themselves for examination in June by the Civil Service Commissioners. Particulars of the examination can be obtained from the Secretary, Civil Service Commission, Burlington Gardens, W. (*See also* Appendix I. attached.)

By arrangement between the Admiralty and the War Office a candidate who is admitted to compete in the examination for special entry as a Naval Cadet may, if he so desires, and provided he fulfils all the necessary conditions, present himself at the same time for admission to the Royal Military Academy, Woolwich, or Royal Military College, Sandhurst, or to Supplementary first appointments in the Royal Marines, in which case he must express definitely his order of preference* before the examination has begun. For particulars of the conditions of entry to the Royal Military Academy and Royal Military College, application should be made to the Secretary, Civil Service Commission.

Regulations for Supplementary first appointments in the Royal Marines may be obtained from the Secretary of the Admiralty.

6. A list of successful candidates in order of merit will be published by the Civil Service Commission.

7. Successful Candidates will be appointed as Cadets to undergo a course of training in a Naval Establishment for a period of 1½ years.

On completing this course, and passing out satisfactorily, they will join the Fleet as Midshipmen.

8. Naval Cadets under training will be subject to the Regulations for the time being in force respecting such Cadets

9. Parents or Guardians are required to make a private allowance of 50*l.* per annum to Cadets from the time they join the Naval Service until they reach the rank of Sub-Lieutenant (namely, for a period of about 3½ years), On reaching the rank of Sub-Lieutenant, an Officer is required to provide himself with the uniform of a Commissioned Officer.

10. Cadets will be paid 1*s.* a day from the time of entry until they become Midshipmen, when their pay will become 1*s.* 9*d.* a day. On reaching the rank of Sub-Lieutenant an Officer will be paid 5*s.* a day. The commencing rate of pay of a Lieutenant, reached after at most two years as Sub-Lieutenant, is 10*s.* a day.

A Sub-Lieutenant can meet his mess and other necessary expenditure on the pay of 5*s.* a day.

11 The parent or guardian of every Cadet is required to provide outfit under the regulations in force. A list of the outfit required under present regulations is attached. The outfit, together with a sextant, costs about 60*l.*

12. All travelling expenses for Cadets are advanced by the paymaster of the Naval Establishment to which they are attached, but will be charged to the Cadet.

Such money as may be required by Cadets for any special circumstance will be advanced by the Paymaster under the authority of their Commanding Officer.

13. Parents or Guardians of Cadets must, in all cases of permanent change of residence, communicate the same to the Admiralty and to the Commanding Officer of the Naval Establishment in which their sons are serving.

14. Cadets may be required to withdraw at any time, if in the opinion of the Lords Commissioners of the Admiralty—

(1) they fail to obtain a satisfactory standard, or
(2) their conduct is unsatisfactory, or
(3) they are for any reason considered unsuitable for the Naval Service.

15. It will be open to Officers, after reaching Commissioned rank, to volunteer for service in any one of the special branches, undertaking either Navigation, Gunnery, Torpedo, or Engineering duty.

By Command of Their Lordships.

W. GRAHAM GREENE.

Admiralty
March, 1913.

* Following the Army Regulations, a Candidate may say that if he is not among the first (so many) successful competitors for the Royal Military Academy or the Royal Military College (as the case may be) he will elect for a Naval Cadetship.

Digitized by Google

LIST OF ARTICLES REQUIRED ON JOINING.

		Remarks.
Sheets	6	
Pillow Cases	3	
Uniform Jackets*	1	
,, Trousers* Superfine	1	
,, Waistcoat*	1	
Uniform Caps, peak & turned down* Superfine	2	
Working Summer Suit, blue tweed, with two prs. trousers*	1	
Working Winter Suit, of special material*	1	The material of pattern jacket is to be strictly adhered to.
Cloth Uniform Monkey Jacket	1	
Uniform Greatcoat* ...	1	
White Flannel Trousers (well shrunk)	6	
White Flannel Shirts (with collars to turn down	6	
White Day Shirts	8	
Collars* ... ... m ...	12	
Pyjama Suits	4	
Socks { Merino ... / Thick woollen ... }	8 in all.	
Drawers { Thin merino (short) / Thick for winter (long) }	6 in all.	
Vests { Thin Merino... ... / Thick for winter ... }	6 in all.	
Bath Towel	4	
Face Towel	4	
Sweaters (high neck)	3	
Neckties (black silk of uniform pattern)	2	
Pocket Handkerchiefs	12	
White Woollen Gloves	2	
Braces	2	
Boots, strong laced, soles at least ¾" thick...	2	Plain fronts, no toecaps.
Shoes, Oxford patent leather, with strong soles	1	Plain fronts, no toecaps.
Uniform Gaiters	1	
Hair-brush, comb, clothes-brush, tooth-brush, nail-brush sponge	1	
Soiled linen bag, with name ...	2	
Rug, of uniform pattern* ...	1	
Portmanteau, with name ...	1	To be of following dimensions; 2 ft. 4 in. × 1 ft. 5 in. × 1ft. 1 in.
Travelling Bag, with initials ...	1	To be of such a size that it can be stowed inside portmanteau when latter is empty.
Key ring	1	
Overall suits	1	Supplied by Admiralty.
Waterproof coat	1	
Football knickers, jersey, boots, and stockings	1	
Gymnastic belt	1	
Linen cricket hat	1	
Straw hat	1	
Brown canvas shoes, with thick rubber soles	1	
Sea chest covers	2	
Cap covers	3	
Duck trousers	3	
Comforter	1	
Shoes, thick, for engine room ...	1	
Gloves for engine room	1	
Midshipman's sea chest complete	1	Length, 3 ft. 6 ins.; breadth 2 ft. height 2 ft. 3 ins—name in full on plain brass plate to be attached.

It is particularly requested that the sea chest may be delivered at least two days previous to the Cadets joining the Naval Establishment.

Note.—1. Clothing to be distinctly marked with the Cadets name in full.

2. Trousers to be made without pockets, and the two working suits to have only one pocket on left outside breast, and one pocket inside right breast.

3. There is no special pattern for underclothing.

4. Government bedding will be supplied, for which a charge of 1s. a month will be made. (This does not include sheets or pillow cases.)

* A pattern can be seen at the Admiralty Pattern Rooms, Broadway, Westminster.

REGULATIONS RESPECTING SEXTANTS.

Cadets after joining will be required to procure a Sextant in a box; leather case is not necessary.

Any new Sextant must be approved by the Captain of the Establishment and must have the following qualifications:—

1. Strong frame and well finished in all respects: all loose fittings to be stamped with the number.
2. Radius not to be less than 6½ inches to middle of the graduation.
3. Arc distinctly cut and to read to 10 seconds up to at least 125° on, and 5° off, the arc, the vernier being divided three divisions to the right of the index.
4. Shades to be of neutral tint and of satisfactory densities.
5. A star telescope (not inverting images) to be provided, and an inverting telescope with two eyepieces, one of which to have a magnifying power of at least 7 diameters. The telescopes and collar to be fitted with interrupted thread.
6. Adjusting screws to mirrors to be placed in positions as little exposed as possible, preferably at the base of the mirrors, to be recessed so as be moved by a squared key or screw driver and fitted with covers.
7. Two shades for eyepieces of different intensities to be ground conical, to slip on, not screw.
8. Handle to be of good size.
9. Each Sextant must be accompanied by a Kew Certificate, Class A.
10. A button over the handle besides the usual chocks for keeping the instrument in place when the lid is closed. Box to have recessed hooks for securing the lid, and a recessed handle.
11. No Sextants will be accepted in which the unsilvered portion of the horizon glass is absent, or the telescope so fitted as not to be entirely removable in one piece, and the horizon glass should have a minimum width of 1½ inch.
12. The name of the owner to be on both Sextant and box.

Sextants possessing the necessary qualifications can be obtained from various makers.

A good 6½ inch instrument can be obtained for 7*l.* 10*s*

Sextants presented to Cadets which have belonged to Parents or others are not required to conform rigidly to the standard, provided they are of radius not less than that prescribed and are considered suitable by the Captain of the Establishment; but no Sextant can be accepted unless accompanied by a Kew Certificate, Class A.

APPENDIX I.

SUBJECTS OF EXAMINATION.

	Marks.
English	2,000
English history and geography ...	2,000
French *or* German *or* Latin ...	2 000
Mathematics:—	
Elementary	2,000
Intermediate	2,000
Higher (optional) ...	2,000
Science (physics and chemistry) ...	2,000
Elementary engineering (optional)	2,000

Both papers marked optional may be taken. Candidates will not be excluded who do not take the papers marked optional, but no candidate will be accepted who does not show a competent knowledge of mathematics as well as obtain a satisfactory aggregate in the examination.

Certificate A obtained in the "Officers" Training Corps" will entitle the holder to an addition of 200 marks.

The question papers (except in elementary engineering) will be the same as those taken in corresponding subjects in the military entrance examinations, particulars of which can be obtained from the Civil Service Commissioners, Burlington Gardens, W.

The paper on elementary engineering will comprise questions in the subjects of the following syllabus. The questions will be of a very elementary character, and knowledge of workshop practice will not be required.

SYLLABUS OF EXAMINATION IN ELEMENTARY ENGINEERING.

Applications in mechanism of elementary mechanical principles. Machines considered as means of (*a*) converting motion, (*b*) transmitting power. Simple examples. Velocity ratio. Mechanical advantage. Efficiency. Horse-power, how measured. Dynamometers. The Indicator and Indicator diagrams.

Digitized by Google

Crank-effort in relation to piston thrust. Function of fly-wheel.

Elementary treatment of strength of materials. Tensile, compressive, and shearing stress. Elastic and non-elastic strain; elastic limit. Hooke's law. Young's Modulus of Elasticity. Behaviour of iron and steel in a testing machine. Stress-strain diagrams. Simple examples of calculation of dimensions in relation to strength. Stresses in the members of frames where the members are jointed and loaded at the joints; graphic method.

Principle of the conversation of energy as applied in the steam engine and other heat engines. Conversion of energy of fuel into heat, and heat into mechanical effect. Boiler and engine efficiency. Common forms of engines and boilers, and general features of action. Properties of steam. Expansion of steam in the cylinder. Compound expansion. The slide valve. Governing of engines. Types of steam turbines. Internal combustion engines using gas or oil. The four-stroke cycle.

514. 14th November, 1913.

HIS Excellency the Governor has been pleased to grant to Edward Walter Butts, Esquire, Fifth Class Officer of Customs, leave of absence on full salary for one month from the 3rd instant.

515. 14th November, 1913.

HIS Excellency the Governor has been pleased to appoint E. O. Pilgrim, Esquire, Assistant Master at Queen's College, to act as a Member of the Board of Examiners for Land Surveyors during the absence from the Colony on leave of Alleyne Leechman, Esquire, Science Lecturer.

516. 14th November, 1913.

REFERRING to Government Notice No. 429 of the 24th September, Miss Jean Blair, Sixth Class Clerk, Post Office Department, has returned from leave of absence and resumed the duties of her office on the 1st instant.

517. 14th November, 1913.

REFERRING to Government Notice No. 229 of the 31st May, the Secretary of State for the Colonies has been pleased to grant to Bryce Otterbein Smith, Esquire, Fourth Class Clerk, Audit Office, an extension of his leave of absence with half salary for three months from the 21st instant.

518. 14th November, 1913.

REFERRING to Government Notice No. 297 of the 9th July, the Secretary of State for the Colonies has been pleased to grant to Percy Meredith Earle, Esquire, L.R.C.P., L.R.C.S., Government Medical Officer, an extension of his leave of absence with half salary for three months from the 28th December.

519. 14th November, 1913.

REFERRING to Government Notice No. 491 of the 29th ultimo, His Excellency the Governor has been pleased to appoint Edmund Jeffrey Macquarrie, Esquire, B.A., LL.B., to act as Stipendiary Magistrate of the East Coast Demerara Judicial District during such time as William James Gilchrist, Esquire, may be absent on leave or until further notice.

Government Notice No. 501 of the 5th instant is hereby cancelled.

CONSULAR NOTICE.

520. 14th November, 1913.

REFERRING to Consular Notice No. 210 of the 17th May, notice is hereby given for general information that Carl Wieting, Esquire, Consul for Italy, has returned to the Colony and resumed the duties of his office.

By Command,

C. CLEMENTI,
Government Secretary.

Militia and Volunteer Orders.

BY COLONEL G. C. DE RINZY,
Commandant, British Guiana Local Forces,
Headquarters, Georgetown,
14th November, 1913.

DUTIES.

1. N.C. Officer on duty for the ensuing week:—
Sergt. Reed.
Next for duty:—Corpl. Wishart.

ARTILLERY.

PARADES.

2. The following is the detail of parades for the ensuing week:—
Tuesday, 5 p.m.—Layers Practice.
Thursday, 5 p.m.—Lecture. Ammunition.
Friday, 5 p.m.—4.7 inch Gun Drill (Paid).

RE-ENROLMENT.

3. The undermentioned man having completed his original period of service has been permitted to re-enrol for a further period of 3 years:—
No. 2,329 Gr. G. F. Messervy.

VOLUNTEERS.

PARADES.

4. The following is the detail of Parades for the ensuing week:—
Tuesday, 5 p.m.—Company Drill and Extended Order Practice for "A" and "B" Companies at Eve Leary Barracks.

RESIGNATION.

5. The Commandant has been pleased to accept the resignation of No. 415 Pte. E. Valladares, B.G. Volunteers.

A. B. ROSE, Captain,
Staff Officer, Local Forces.

Registrar's Notice.

BRITISH GUIANA.—REGISTRAR'S OFFICE.

WHEREAS the following Account has been rendered to this Office, viz., the account and vouchers of Albert St. Clair Woolford, of Georgetown, as administrator of the estate of Julia Grace Fraser, deceased, for the period 24th June, 1912, to 23rd June, 1913.

NOTICE is hereby given to all parties interested that the said account and vouchers will remain at this Office for the space of Three weeks from the 15th day of November, 1913, and all parties interested having objections to the said account and vouchers must state the same in writing during office hours within the said period of three weeks, after the expiration of which the said account and vouchers will be submitted to the Accountant of Court for examination and report.

Georgetown, Demerary, this 13th day of November, 1913.

B. S. NEWSAM,
Acting Registrar.

Transports and Mortgages.

Counties of Demerary & Essequebo.

29TH NOVEMBER, 1913.

[FIRST PUBLICATION.]

THE following TRANSPORTS and MORTGAGES are intended to be passed before one of Their Honours the Judges of the Supreme Court of British

Digitized by Google

Guiana on any day after Saturday, the 29th day of November, 1913, which such Judge shall be pleased to appoint, viz. :—

1. By Christiaan Hendrik Pyin, also known and described as Pyean, of lot 148, Victoria Street, Georgetown, TRANSPORT of the north half of the west half of lot number 187 (one hundred and eighty-seven), part of the west half of Plantation La Penitence, situate on the east bank of the River Demerara, in the colony of British Guiana, the said west half of lot number 187 being laid down and defined on a diagram of a portion of the front lands of the said Plantation La Penitence, showing the extension of the lots known as Albouys Town, made by John Peter Prass, Sworn Land Surveyor, dated 23rd February, 1888, and deposited in the Registrar's Office of British Guiana on the 24th November, 1888, no building thereon,—to and in favour of Samuel Adolphus Kennedy, of James Street, Albouystown, aforesaid.

2. By Ameer, male, No. 22,488, ex *Bann*, 1885, and Beniram, R of D, No. 24 Casual, 1908, of Mahaica, East Coast, Demerara, TRANSPORT of cultivation lot number 4 (four), section C, part of the north half of Plantation Belmonte, which Plantation is situate on the left or western bank of the Mahaica creek on the east sea coast of the county of Demerary, in the colony of British Guiana, the said lot being laid down and defined on a plan of Plantation Helena *cum annexis*, by James A. P. Bowhill, Government Surveyor, dated 17th August, 1900, and deposited in Registrar's Office of British Guiana on the 6th October, 1900,—to and in favour of Toulosie, male, No. 590, B.R., 1874, of Mahaica, East Coast, Demerara.

3. By John Edward Payne, of Agricola village, East Bank, Demerary, TRANSPORT of the north half of lot number 70 (seventy), which said lot number 70 (seventy) forms one lot in the village of Agricola, in the county of Demerary, and in the colony of British Guiana, with the building thereon, —to and in favour of Robert James Jordan of Agricola aforesaid.

4. By Aotar, male East Indian, No. 23,058, ex *John Davie*, 1885, of Plantation Lusignan, East Coast, Demerary, TRANSPORT of the east half of lot number 62 (sixty-two), section A, east half of lot number 11 (eleven), section B, east half of lot number 13 (thirteen), section C, east half of lot number 104 (one hundred and four), section D, which form half a lot in the village of Friendship, in the county of Demerary and colony of British Guiana, with the buildings thereon,—to and in favour of Manoel Vieira, of lot 107, Regent Street, Georgetown.

5. By Shewraj, male, No. 936, ex s.s. *Enmore*, 1873, of Plantation Melville, East Coast, Demerary, TRANSPORT of a tract of Crown land, situate, lying and being on the right bank of the Mahaica creek commencing at a paal next to and above Grant No. 2,068, extending thence in façade 85° 20' E. (Magnetic) 25 roods with a mean depth N 84° 40' E. of 300 roods in the county of Demerara and colony of British Guiana and containing 25 Rhynland acres as shown on a diagram by Henry H. Bouglé, Government Surveyor, dated the 21st day of February, 1903, and annexed to the Grant No. 4,663, a duplicate of which diagram together with a duplicate of the said Grant is deposited in the office of the Department of Lands and Mines, subject to the conditions contained in the said Grant,—to and in favour of Sowaruth, male, No. 37,411, ex *Ganges*, 1888, of Plantation Leonora, West Coast, Demerary.

6. By James Callahan, of lot 8, New Market Street, in the city of Georgetown, TRANSPORT of, *firstly*, lot C, situate on the Esplanade of the town of Bartica, in the county of Essequebo, in the colony of British Guiana, as laid down and defined on a plan by William Chalmers, Assistant Crown Surveyor, dated 19th August, 1887, and deposited in the Registrar Office of British Guiana, subject to the lien provided by section 21 of Ordinance No. 5 of the year 1887, and subject also to the condition and stipulations contained in the Grant of the said lot in favour of the said Elizabeth Marcus, widow, dated 16th July, 1891, with all the buildings and erections thereon; *secondly*, lot letter B, situate on the Esplanade in Bartica town, in the county of Essequebo and the colony of British Guiana, with all the buildings and erections thereon; *thirdly*, a tract of Crown land situate, lying, and being at Bartica Village, at the confluence of the Rivers Essepuebo and Mazaruni, known as lot No. 4, Third Avenue, Bartica, in the county of Essequebo and colony aforesaid, as shown on a plan of Bartica town, by William Chalmers, Assistant Crown Surveyor, dated the 19th day of August, 1887, which plan was on the 8th day of January, 1899, duly settled by the Governor and Court of Policy, and thereafter deposited in the office of the Registrar of British Guiana on the 26th day of January, 1889, and a duplicate of which plan as well as a duplicate of the Grant No. 5,200 is deposited in the office of the Department of Lands and Mines, no buildings thereon; and *fourthly* a tract of Crown land situate, lying and being at Bartica Village, at the confluence of the Rivers Essequebo and Mazaruni, known as lot No. 6, Third Avenue, Bartica, in the county of Essequebo and colony aforesaid, as shown on a plan of Bartica town, by Williams Chalmers, assistant Crown Surveyor, dated the 19th day of August, 1887, which plan was on the 8th day of January, 1889, duly settled by the Governor and Court of Policy, and thereafter deposited in the office of the Registrar of British Guiana on the 26th day of January, 1889, and a duplicate of which plan as well as a duplicate of the Grant, No. 5,201 is deposited in the office of the Department of Lands sand Mines, no building thereon,—to and in favour of Manuel Alexander Goring, of Bartica Village, Essequebo.

7. By Georgina Marques, born da Costa, the wife of and assisted as far as need be by her husband Anselmo Marques, both of lots 1 and 2, Princess Street, Georgetown, TRANSPORT of north half of the eastern quarters of lots numbers 1 (one) and 2 (two) situate in Charlestown, City of Georgetown, County of Demerary, with all the buildings and erections thereon, the said north half being thirty-six feet façade by the depth of one hundred and thirty feet,—to and in favour of Antonio Gonsalves Branco, of lot 27, Alexander Street, Lacytown, Georgetown, aforesaid.

8. By Jose Coelho Menezes, of Pln. Tuschen, West Coast, Demerara, a FIRST MORTGAGE on lot number 93 (ninety-three) in that part of Georgetown known as and called the Columbia Ward or District as laid down and defined on a map of the several Wards of the City of Georgetown situate on the Vlissengen estate, made by the Sworn Land Surveyor William Hayley, dated January, 1877, and deposited in the Registrar's Office of the Counties of Demerary and Essequebo on the 24th of July, 1878, said map having been approved of by the Governor and Court of Policy onthe 15th May, 1878, and deposited in the Registrar's Office aforesaid in pursuance of the provisionsof section sixty-four of Ordinance No. 2 of the year 1876, said lot number 93 (ninety-three) being subject to the lien of the Receiver General of British Guiana, with all the buildings and erections thereon, —to and in favour of The British Guiana Mutual Fire Insurance Company, Limited, of lots Nos. 27, 28 and 29, corner of Robb and Hincks Streets, Georgetown, Demerary.

9. By Conrad Berkeley Tappin, of lot 150, Church street, Georgetown, TRANSPORT of the east half of lot number 150 (one hundred and fifty) situate in Albert Town, in the city of Georgetown, county of Demerary, with all the buildings and erections thereon,—to and in favour of Antonio Pedro Vasconcellos, of lot 40, Robb street, Bourda, Georgetown, aforesaid,

10. By Joao Gonsalves D'Azevedo, of lot 79, Robb Street, Georgetown, TRANSPORT of lot 79 (seventy-nine), in that part of Georgetown called Lacytown, as laid down and defined on the plan of the Town Districts, situated on the lands of the Vlissengen estate made by the Sworn Land Surveyor Luke M. Hill, dated 17th June, 1879, and deposited in the Registrar's Office of the counties of Demerary and Essequebo on the 1st of November, 1879, said plan having been approved of by the Governor and Court of Policy on the 22nd of September, 1879, and deposited in the Registrar's Office aforesaid in pursuance of the provisions of section sixty-four of Ordinance No. 2 of the year 1876, with all the buildings and erections thereon subject to the lien of the Receiver General of British Guiana, and subject also to a First Mortgage passed in favour of The Hand-in-Hand Mutual Guarantee Fire Insurance Company, Limited, on the 1st day of November, 1913,—to and in favour of Conrad Berkeley Tappin of lot 150, Church Street, Georgetown.

11. By Augustinho Ferreira, of lot 9 Hadfield Street, Georgetown, TRANSPORT of lot number 203 (two hundred and three), in that part of Georgetown called Bourda, as laid down and defined on a plan of the Town Districts, situate on the lands of the Vlissengen estate, made by the Sworn Land Surveyor Luke M. Hill, dated 17th June, 1879, and deposited in the Registrar's Office of the counties of Demerary and Essequebo on the first November, 1879, said plan having been approved of by the Governor and Court of Policy on the 22nd September, 1879, and deposited in the Registrar's Office aforesaid in pursuance of the provisions of section sixty-five of Ordinance No. 8 of the year 1876, with all the buildings and erections thereon, subject to a First Mortgage passed in favour of The British Guiana Mutual Fire Insurance Company, Limited, on the 5th July, 1913,—to and in favour of Manoel Fernandes Camacho, of lot 5, Princess Street, Georgetown.

12. By the Colony of British Guiana, TRANSPORT of cultivation lot number 86 (eighty-six), section A, part of Plantation Clonbrook, situate on

Digitized by Google

the east sea coast of the county of Demerara and colony of British Guiana, said lot being laid down and defined on a plan of the said plantation by E. S. E. Parker, Government Surveyor, dated 25th March, 1908, and deposited in the Registrar's Office on the 28th April, 1910,—to and in favour of Jagmohan, male B.R., 1511, of 1899, residing at Plantation Clonbrook.

13. By the Colony of British Guiana, TRANSPORT of house lot number 30 (thirty), section B, part of Plantation Clonbrook, situate on the east sea coast of the county of Demerara and colony of British Guiana, said lot being laid down and defined on a plan or portion of the front lands of the said plantation by James A. P. Bowhill, Government Surveyor. dated 3rd December, 1909, and deposited in the Registrar's Office on the 28th April, 1910,—to and in favour of David, male, 153, *Casual*, 1873, residing at Plantation Clonbrook.

14. By the Colony of British Guiana, TRANSPORT of cultivation lots numbers ninety-two (92) and ninety-six (96), Section A, parts of Plantation Triumph, situate on the east sea coast of the county of Demerara and colony of British Guiana, said lots being laid down and defined on a plan of portion of the said plantation by L. M. Nightingale, Government Surveyor, dated 20th March, 1911, and deposited in the Registrar's Office on the 11th July, 1912,—to and in favour of Bali, No. 84,405, ex *Clyde*, 1900, a male East Indian immigrant, residing at Plantation Triumph.

15. By the Colony of British Guiana, TRANSPORT of cultivation lots numbers 107 (one hundred and seven) and two hundred and twenty-three (223), Section B, parts of Plantation Triumph, situate on the east sea coast of the county of Demerara and colony of British Guiana, said lots being laid down and defined on a plan of portion of the said plantation by L. M. Nightingale, Government Surveyor, dated 20th March, 1911, and deposited in the Registrar's Office on the 11th July, 1912,—to and in favour of Beedessy. No. 2,008, ex *Golden Fleece*, 1873, a male East Indian immigrant, residing at Plantation Triumph.

16. By the Colony of British Guiana, TRANSPORT of house lot number seventy (70), on the eastern half of Plantation Triumph, situate on the east sea coast of the county of Demerara and colony of British Guiana, said lot being laid down and defined on a plan of a portion of the said plantation by James A. P. Bowhill, acting fourth Government Surveyor, dated 8th October, 1895, and deposited in the Registrar's Office on the 22nd October 1895,—to and in favour of Halkhori, No. 42,416, ex *Brenda*, 1889, a male East Indian immigrant, residing at Plantation Triumph.

17. By the Colony of British Guiana, TRANSPORT of cultivation lots numbers seventy-four (74) and seventy-five (75), Section A, parts of Plantation Triumph, situate on the east sea coast of the county of Demerara and colony of British Guiana, said lots being laid down and defined on a plan of portion of the said plantation by L. M. Nightingale, Government Surveyor, dated 20th March, 1911, and deposited in the Registrar's Office on the 11th July, 1912,—to and in favour of Ram, male, B.R , 975 of 1882, residing at Plantation Triumph.

18. By the Colony of British Guiana, TRANSPORT of cultivation lots numbers 35 (thirty-five), 36 (thirty-six), 205 (two hundred and five), and 206 (two hundred and six), section A, parts of Plantation Triumph, situate on the east sea coast of the county of Demerara and colony of British Guiana, said lots being laid down and defined on a plan of portion of the said plantation by L. M. Nightingale, Government Surveyor, dated 20th March, 1911, and deposited in the Registrar's Office on the 11th July, 1912,—to and in favour of Neidhy, No. 304, ex *Hesperides*, 1878, a male East Indian immigrant, residing at Plantation Triumph.

19. By the Colony of British Guiana, TRANSPORT of cultivation lots numbers 54 (fifty-four) and 55 (fifty-five), section B, parts of Plantation Triumph, situate on the east sea coast of the county of Demerara and colony of British Guiana said lots being laid down and defined on a plan of portion of the said plantation by L. M. Nightingale, Government Surveyor, dated 20th March, 1911, and deposited in the Registrar's Office on the 11th July, 1912,—to and in favour of Jhinki, No. 96,439, ex *Mon*, 1903, a single female East Indian immigrant, residing at Plantation Triumph.

20. By the Colony of British Guiana, TRANSPORT of cultivation lot number 21 (twenty-one), section B, part of Plantation Triumph, situate on the east sea coast of the county of Demerara and colony of British Guiana said lot being laid down and defined on a plan of portion of the said plantation by L. M. Nightingale, Government Surveyor, dated 20th March, 1911, and deposited in the Registrar's Office on the 11th July, 1912,—to and in favour of Sunichuri, No. 45,599, ex *Rhone*, 1890, a single female East Indian immigrant, residing at Plantation Triumph.

21. By the Colony of British Guiana, TRANSPORT of cultivation lots numbers 283 (two hundred and eighty-three), section A, 58 (fifty-eight) and 59 (fifty-nine), section B, parts of Plantation Triumph, situate on the east sea coast of the county of Demerara and colony of British Guiana, said lots being laid down and defined on a plan of portion of the said plantation by L. M. Nightingale, Government Surveyor, dated 20th March, 1911, and deposited in the Registrar's Office on the 11th July, 1912,—to and in favour of Bhugmonia, female, B.R., 89 of 1886, residing at Plantation Triumph.

22. By the Colony of British Guiana, TRANSPORT of cultivation lots numbers 116 (one hundred and sixteen), section A, and 126 (one hundred and twenty-six), section B, parts of Plantation Triumph, situate on the east sea coast of the county of Demerara and colony of British Guiana, said lots being laid down and defined on a plan of portion of the plantation by L. M. Nightingale, Government Surveyor, dated 20th March, 1911, and deposited in the Registrar's Office on the 11th July, 1912,—to and in favour of Debolia, No. 434, ex *Ellora*, 1881, a single female East Indian immigrant, residing at Plantation Triumph.

23 By the Colony of British Guiana, TRANSPORT of cultivation lots numbers 109 (one hundred and nine) and 110 (one hundred and ten), section A, parts of Plantation Triumph, situate on the east sea coast of the county of Demerara and colony of British Guiana, said lots being laid down and defined on a plan of portion of the said plantation by L. M. Nightingale, Government Surveyor, dated 20th March, 1911, and deposited in the Registrar's Office on the 11th July, 1912,—to and in favour of Chinny, No. 8,371, ex Clarence, 1874, a single female East Indian immigrant, residing at Plantation Triumph.

24. By the Colony of British Guiana, TRANSPORT of cultivation lots numbers 51 (fifty-one), section A, and 169 (one hundred and sixty-nine), section B, parts of Plantation Triumph, situate on the east sea coast of the county of Demerara and colony of British Guiana, said lots being laid down and defined on a plan of portion of the said plantation by L. M. Nlghtingale, Government Surveyor, dated 20th March, 1911, and deposited in the Registrar's Office on the 11th July, 1912,—to and in favour of Ganeshi, No. 73,089, ex *Jura*, 1895, a male East Indian immigrant residing at Plantation Triumph.

25. By the Colony of British Gniana, TRANSPORT of cultivated lots numbers 71 (seventy-one) section A, 237 (two hundred and thirty-seven) and 238 (two hundred and thirty-eight), section B, parts of Plantation Triumph, situate on the east sea coast of the county of Demerary and colony of British Guiana, said lots being laid down and defined on a plan of portion of the said plantation by L. M. Ninghtingale, Government Surveyor, dated 20th March, 1911, and deposited in the Registrar's Office on the 11th July, 1912,—to and in favour of Mungal, No. 12479, ex *North*, 1882, a male East Indian immigrant residing at Plantation Triumph.

26. By the Colony of British Guiana, TRANSPORT of cultivation lot number 127 (one hundred and twenty-seven), section A, part of Plantation Triumph, situate on the east sea coast of the county of Demerara and colony of British Guiana, said lot being laid down and defined on a plan of portion of the said plantation by L. M. Nightingale, Government Surveyor, dated 20th March, 1911, and deposited in the Registrar's Office on the 11th July, 1912,—to and in favour of Sukur, No. 327, ex *Sir Robert Peel*, 1869, a male East Indian immigrant residing at Plantation Triumph.

27. By the Colony of British Guiana, TRANSPORT of cultivation lots numbers 276 (two hundred and seventy-six), and 277 (two hundred and seventy-seven), section B, parts of Plantation Triumph, situate on the east sea coast of the county of Demerara and colony of British Guiana, said lots being laid down and defined on a plan of portion of the said plantation by L. M. Nightingale, Government Surveyor, dated 20th March, 1911, and deposited in the Registrar's Office on the 11th July, 1912,—to and in favour of Elybocus, male, B.R., 262, of 1869, residing at Plantation Triumph.

28. By the Colony of British Guiana, TRANSPORT of cultivation lots numbers 51 (fifty-one), 73 (seventy-three) and 98 (ninety-eight), section B, parts of Plantation Triumph situate on the east sea coast of the county of Demerara and colony of British Guiana, said lots being laid down and defined on a plan of portion of the said plantation by L. M. Nightingale, Government Surveyor, dated 20th March, 1911 and deposited in the Registrar's Office on the 11th July, 1912,—to and in favour of Bassawan, No. 77,216, ex *Jura*, 1897, a male East Indian immigrant residing at Plantation Triumph.

Digitized by Google

29. By the Colony of British Guiana, TRANSPORT of cultivation lots numbers 48 (forty-eight), section A; and 77 (seventy-seven), section B, parts of Plantation Triumph, situate on the east sea coast of the county of Demerara and colony of British Guiana, said lots being laid down and defined on a plan of a portion of the said plantation by L. M. Nightingale, Government Surveyor, dated 20th March, 1911, and deposited in the Registrar's Office on the 11th July, 1912,—to and in favour of Dwarka, No. 34,846, ex *Rhine*, 1887, a male East Indian immigrant residing at Plantation Triumph.

30. By the Colony of British Guiana, TRANSPORT of cultivation lots numbers 6 (six), 56 (fifty-six) and 78 (seventy-eight), section B, parts of Plantation Triumph, situate on the east sea coast of the county of Demerara and colony of British Guiana, said lots being laid down and defined on a plan of portion of the said plantation by L. M. Nightingale, Government Surveyor, dated 20th March, 1911, and deposited in the Registrar's Office on the 11th July, 1912,—to and in favour of Budhoo, No. 93,075, ex *Arno*, 1902, a male East Indian immigrant residing at Plantation Triumph.

31. By the Colony of British Guiana, TRANSPORT of cultivating lot number 91 (ninety-one), section B, part of Plantation Triumph, situate on the east sea coast of the county of Demerara and colony of British Guiana, said lot being laid down and defined on a plan of portion of the said plantation by L. M. Nightingale, Government Surveyor, dated 20th March, 1911, and deposited in the Registrar's Office on the 11th July, 1912,—to and in favour of Chhotkan, No. 98,008, ex *Lena*, 1904, a male East Indian immigrant, residing at Plantation Triumph.

32. By the Colony of British Guiana, TRANSPORT of, *firstly*, cultivation lots numbers 55 (fifty-five), section A, 80 (eighty) and 81 (eighty-one), section B, parts of Plantation Triumph, situate on the east sea coast of the county of Demerara and colony of British Guiana, said lots being laid down and defined on a plan of a portion of the said plantation by L. M. Nightingale, Government Surveyor, dated 20th March, 1911, and deposited in the Registrar's Office on the 11th July, 1912; and *secondly*, cultivation lot number 19 (nineteen), section C, part of the said plantation, said lots being laid down and defined on a plan of portion of the said plantation by L. M. Nightingale, Government Surveyor, dated 4th September, 1912, and deposited in the Registrar's Office on the 19th December, 1912,—to and in favour of Hoseinally, male C. R., 105 H., residing at Plantation Triumph.

33. By the Colony of British Guiana, TRANSPORT of cultivation lot number 16 (sixteen), section B, part of Plantation Triumph, situate on the east sea coast of the county of Demerara and colony of British Guiana, said lot being laid down and defined on a plan of portion of the said plantation by L. M. Nightingale, Government Surveyor, dated 20th March, 1911, and deposited in the Registrar's Office on the 11th July, 1912,—to and in favour of Bhogjogani, No. 39,291, ex *Allanshaw*, 1888, a single female East Indian immigrant residing at Plantation Triumph.

34. By the Colony of British Guiana, TRANSPORT of cultivation lots numbers 72 (seventy-two), 99 (ninety-nine), and 430 (four hundred and thirty), section B, parts of Plantation Triumph, situate on the east sea coast of the county of Demerary and colony of British Guiana, said lots being laid down and defined on a plan of portion of the said plantation by L. N. Nightingale, Government Surveyor, dated 20th March, 1911, and deposited in the Registrar's Office on the 11th July, 1912,—to and in favour of Edu, No. 89,872, ex *Rhone*, 1901, a male East Indian immigrant, residing at Plantation Triumph.

35. By the Colony of British Guiana, TRANSPORT of cultivation lot number 289 (two hundred and eighty-nine), section A, part of Plantation Triumph, situate on the east sea coast of the county of Demerara and colony of British Guiana, said lot being laid down and defined on a plan of portion of the said plantation by L. N. Nightingale, Government Surveyor, dated 20th March, 1911, and deposited in the Registrar's Office on the 11th July, 1912,—to and in favour of Jeria, No. 54,293, ex *Bann*, 1892, a single female East Indian immigrant residing at Plantation Triumph.

36. By the Colony of British Guiana, TRANSPORT of cultivation lot number 169 (one hundred and sixty-nine), section A, part of Plantation Triumph, situate on the east sea coast of the county of Demerara and colony of British Guiana, said lot being laid down and defined on a plan of portion of the said plantation by L. M. Nightingale, Government Surveyor, dated 20th March, 1911, and deposited in the Registrar's Office on the 11th July, 1912,—to and in favour of Hardowar, No. 99,458, ex *Forth*, 1905, a male East Indian immigrant residing at Plantation Triumph.

37. By the Colony of British Guiana, TRANSPORT of cultivation lot number 132 (one hundred and thirty two), section B, part of Plantation Triumph, situate on the east sea coast of the county of Demerara and colony of British Guiana, said lot being laid down and defined on a plan of portion of the said plantation by L. M. Nightingale, Government Surveyor, dated 20th March, 1911, and deposited in the Registrar's Office on the 11th July, 1912,—to and in favour of Autar, No. 95,583, ex *Clyde*, 1903, a male East Indian immigrant residing at Plantation Triumph.

38. By the Colony of British Guiana, TRANSPORT of cultivation lot number 76 (sevent-six), section A, part of Plantation Triumph, situate on the east sea coast of the county of Demerara and colony of British Guiana, said lot being laid down and defined on a plan of portion of the said plantation by L. M. Nightingale, Government Surveyor, dated 20th March, 1911, and deposited in the Registrar's Office on the 11th July, 1912,—to and in favour of Ramauta, No. 84,883, ex *Clyde*, 1900, a single female East Indian immigrant residing at Plantation Mon Repos.

39. By the Colony of British Guiana, TRANSPORT of cultivation lot number 434 (four hundred and thirty-four), section A, part of Plantation Triumph, situate on the east sea coast of the county of Demerara and colony of British Guiana, said lot being laid down and defined on a plan of portion of the said plantation by L. M. Nightingale, Government Surveyor, dated 20th March, 1911, and deposited in the Registrar's Office on the 11th July, 1912,—to and in favour of Mohan, No. 106,540, ex s.s. *Sutlej*, 1908, a male East Indian immigrant, residing at Plantation Mon Repos.

40. By the Colony of British Guiana, TRANSPORT of cultivation lot number 61 (sixty-one), section A, part of Plantation Triumph, situate on the east coast of the county of Demerara and colony of British Guiana, said lot being laid down and defined on a plan of portion of the said plantation by L. M. Nightingale, Government Surveyor, dated 20th March, 1911, and deposited in the Registrar's Office on the 11th July, 1912,—to and in favour of Badri, 105,347, ex *Mersey*, 1907, a male East Indian immigrant, residing at Plantation Mon Repos.

41. By the Colony of British Guiana, TRANSPORT of cultivation lot number 129 (one hundred and twenty-nine), section A, part of Plantation Triumph, situate on the east sea coast of the county of Demerara and colony of British Guiana, said lot being laid down and defined on a plan of a portion of the said plantation by L. M. Nightingale, Government Surveyor, dated 20th March, 1911, and deposited in the Registrar's Office on the 11th July, 1912,—to and in favour of Noormohamud, No. 91,422, ex *Ems*, 1901, amale East Indian immigrant, residing at Plantation Triumph.

42. By the Colony of British Guiana, TRANSPORT of cultivation lot number 124 (one hundred and twenty-four), section A, part of Plantation Triumph, situate on the east sea coast of the county of Demerara and colony of British Guiana, said lot being laid down and defined on a plan of portion of the said plantation by L. M Nightingale Government Surveyor, dated 20th March, 1911, and deposited in the Registrar's Office on the 11th July, 1912,—to and in favour of Budhram, No. 99,903, ex *Rhone*, 1905, a male East Indian immigrant, residing at Plantation Triumph.

43. By the Colony of British Guiana, TRANSPORT of cultivation lot number 183 (one hundred and eighty-three), section B, part of Plantation Triumph, situate on the east sea coast of the county of Demerara and colony of British Guiana, said lot being laid down and defined on a plan of portion of the said plantation by L. M. Nightingale, Government Surveyor, dated 20th March, 1911, and deposited in the Registrar's Office on the 11th July, 1912,—to and in favour of Bhogwatt, No. 92,492, ex *Main*, 1902, a male East Indian immigrant residing at Plantation Triumph.

44. By Frances Ann Cambridge, widow, Everard Benson Cambridge, Lilian Floretina Cambridge, single woman, Esme Viola Cambridge, singlewoman, Valdena Stepheni Cambridge, singlewoman and Constance Winifred Cambridge, singlewoman, all of Paradise, East Coast, Demerary, TRANSPORT of an undivided half part or share of and in lot number 29 (twenty-nine), part of the plantation or estate called Bachelor's Adventure, situate on the east sea coast of the county of Demerary and colony of British Guiana, bounded on the east by Plantation Paradise, on the west by Plantation Enterprise, on the north by the sea and on the south by Crown lands, the said lot 29 being laid down and defined on a plan of part of Plantation Bachelor's Adventure, East Coast, Demerary, British Guiana, surveyed and paaled off at the request of the proprietors by Ewald C. H. Klautky, Sworn Land Surveyor, dated 9th January, 1907, and

Digitized by Google

deposited in the Registrar's Office of British Guiana on the 12th day of February, 1907, no building thereon,—to and in favour of Ramtohul, also known as Blackie, male East Indian immigrant, C. R. No. 198 R., of Bachelor's Adventure, East Coast, Demerara.

45. By Joao Rodrigues Tranquada, of Plantation Pouderoyen, West Bank, Demerara, TRANSPORT of, *firstly*, a piece of land containing an area of two hundred and ninety-one square roods, Ryhnland measure, part of that part of Plantation Windsor Forest, lately known as and called Plantation Vreed-en-Hoop, situate on the west bank of the river Demerary, in the county of Demerary, in the colony of British Guiana, together with the right of drainage as it now exists, the said piece of land being laid down and defined on a diagram by H. I. Perkins, acting Crown Surveyor, dated 19th October, 1892, and deposited in the Registrar's Office of British Guiana on the 25th day of October, 1892; *secondly*, lot number 233 (two hundred and thirty-three), in that part of Georgetown called Lacytown as laid down and defined on the plan of the Town Districts, situated on the lands of the Vlissengen estate, made by the Sworn Land Surveyor Luke M. Hill, dated 17th June, 1879, and deposited in the Registrar's Office of the counties of Demerary and Essequebo on the 1st November, 1879, said plan having been approved of by the Governor and Court of Policy on the 22nd of September, 1879, and deposited in the Registrar's Office aforesaid in pursuance of the provisions of section 64 of Ordinance No. 2 of the year 1876, with all the buildings and erections thereon, subject to the lien of the Reciver General of British Guiana; *thirdly*, lot number 39 (thirty-nine), part of the plantation or estate called Vreed-en-Hoop, *cum annexis*, situate on the west bank of the Demerara river, in the county of Demerary, in the colony of British Guiana said lot being laid down and defined on a plan made by the Sworn Land Surveyor E. Chalmers, dated 9th July, 1898, and deposited in the Registrar's Office of British Guiana on the 12th January, 1900; *fourthly*, 2 (two) pieces of land parts of the front lands of Plantation Vreed-en-Hoop *cum annexis*, situate on the west bank of the River Demerary, in the county of Demerary, and colony of British Guiana, the said plantation being part of Plantation Windsor Forest, *cum annexis*, and the said two pieces of land being laid down and defined as lots numbers 27 (twenty-seven) and 29 (twenty-nine), on a plan of the front lands of the said Plantation Vreed-en-Hoop *cum annexis*, made by the Sworn Land Surveyor E. A. Haynes, dated the 2nd October, 1907, and deposited in the Registrar's Office of British Guiana on the 11th December, 1907; and *fifthly*, a tract of land comprising an area of 3 Rhynland acres or 3,154 English acres situate at Vreed-en-Hoop on the west bank of the Demerara river, county of Demerary, colony of British Guiana, known as Ferry yard, with the buildings and erections thereon, as shown in the diagram made by the Sworn Land Surveyor E. A. Haynes on 3rd October, 1907, and deposited in the Registrar's Office of British Guiana on the 10th October, 1913, the said land having been beneficially occupied by the aforesaid Miguel Rodrigues dos Santos his peaceable possession thereof having been uninterrupted for a period exceeding thirty-three and one-third years,—to and in favour of Jose Rodrigues Tranquada, of Plantation Vreed-en-Hoop, West Bank, Demerara River.

46. By Manoel Cypriano De Silva, of lot 5, Garnett Street, Kitty, East Coast, Demerara, TRANSPORT of the east half of lot number 194 (one hundred and ninety-four), part of that portion of Plantation Kitty, situate on the east sea coast of the county of Demerary and colony of British Guiana, known as the Village of Alexanderville, which said lot is laid down and defined on a diagram of an extension of the Village of Alexanderville, being a portion of Plantation Kitty made by John Peter Prass, Sworn Land Surveyor, and dated 24th March, 1888, and deposited in the Registrar's Office of British Guiana, on the 24th November, 1888, with all the buildings and erections thereon,—to and in favour of Jose Gouveia, of Kitty Village, East Coast, Demerara.

47. By Jose Gouveia, of Kitty Village, East Coast, Demerara, a FIRST MORTGAGE, on *firstly*, the east half of lot number 194 (one hundred and ninety-four), part of that portion of Plantation Kitty, situate on the east sea coast of the county of Demerary and colony of British Guiana known as the Village of Alexanderville which said lot is laid down and defined on a diagram of an extension of the Village of Alexanderville being a portion of Plantation Kitty made by John Peter Prass, Sworn Land Surveyor, dated 24th March, 1888, and deposited in the Registrar's Office of British Guiana on the 24th November, 1888, and all the buildings and erections thereon; and *secondly*, an undivided half of lot number 24 (twenty-four) north of the railway line part of that part of the lands of Plantations Goedverwagting and Sparendaam now known as Plantation Goedverwagting called Sparendaam, situate on the east sea coast of the county of Demerary in the colony of British Guiana, bounded on the east by Plantation Plaisance, on the west by Plantation Ogle, on the north by the sea, and on the south by Government lands, as laid down and defined on a diagram of part of Sparendaam (forming part of Plantation Goedverwagting) between the railway on the south and Church land on the north by James Shanks, Sworn Land Surveyor, dated November 5th, 1852, and deposited in the Registrar's Office of the counties of Demerary and Essequebo on the 28th April, 1853, and all the buildings and erections thereon, save and except the buildings of James Muddle,—to and in favour of Antonio D'Andrade, of lot 52, Robb Street, in the city of Georgetown, and Francis Edward D'Abreu, of lot 223, Camp Street, in the said city trading together in co-partnership under the name, style and firm of Antonio D'Andrade and Company, Merchants, of Water Street, in the said city of Georgetown.

48. By Antonio D'Andrade, of lot 52, Robb Street, in the city of Georgetown, and Manoel Cypriano De Silva, of lot 5, Garnett Street, Kitty, East Coast, Demerara, TRANSPORT of an undivided third part or share of and in, *firstly*, a piece of land being a portion of Plantation Kitty, part of Plantation Bel Air *cum annexis*, on the east sea coast of the county of Demerary, in the colony of British Guiana, and containing 35.35 Rhynland acres or thereabouts and bounded on the north by lands of The Demerara Railway Company, on the south by lands of The Demerara Turf Club, Limited, on the east by other lands of Plantation Kitty, aforesaid, and on the west by the Vlissengen Road, and laid down and defined in a plan made by Jas. T. Seymour, Sworn Land Surveyor, dated 18th March, 1911, and deposited in the Registrar's Office of British Guiana on the 12th day of April, 1911, save and except two strips of land running from west to east across the said land and containing together 2.61 Rhynland acres and used or intended to be used as roads and shown on the said plan and subject to all existing tenancies of portions of the said piece of land but free with the free and uninterrupted right of drainage from and through all the existing sources of drainage of the said piece of land and the free and uninterrupted right of passage through on over and across the said two strips of land so used or intended to be used as roads as aforesaid and with all the buildings and erections on the said piece of land save and except such buildings and erections as are the property of the tenants of the said portions of the said piece of land subject to certain leases of different portions of the said piece of land and save and except the buildings thereon belonging to the lessees; and *secondly*, a piece of land being a portion of Plantation Kitty, part of Plantation Bel Air, *cum annexis*, on the east sea coast of the county of Demerary, in the colony of British Guiana and containing 24.63 Rhynland acres or thereabouts and bounded on the north by the lands of the Demerara Railway Company, on the south by the lands of The Demerara Turf Club, Limited, on the east by a trench between the said land and the middle-walk dam of Plantation Bel Air as aforesaid, and on the west by lands of Antonio D'Andrade and Manoel Cypriano De Silva, hereinafter mentioned and laid down and defined in a plan made by Jas. T. Seymour, Sworn Land Surveyor, dated 19th August, 1911, and deposited in the Registrar's Office of British Guiana on the 19th day of December, 1911, save and except two strips of land running from west to east across the said land and containing together 1.77 Rhynland acres and used or intended to be used as roads as shown on the said plan and subject to all the existing tenancies of portion of the said piece of land but with the free and uninterrupted right of drainage and use and flow of water from and through all the existing sources of drainage and water supply of the said piece of land and the free and uninterrupted right of passage through on over and across the said two strips of land so used or intended to be used as roads as aforesaid without the buildings and erections on the said piece of land subject to certain leases of different portions of the said piece of land and save and except the buildings thereon belonging to the lessees,—to and in favour of Francis Edward D'Abreu, of lot 223, Camp Street, in the city of Georgetown.

49. By Henrietta Charlotte Fox, the wife of Joseph Nathaniel Fox, both of lot 69, Main Street, in the city of Georgetown, a FIRST MORTGAGE on the north half of lot number 69 (sixty-nine), situate in South Cumingsburg, in the city of Georgetown, and all the buildings and erections thereon,—to and in favour of The Demerara Mutual Life Assur-

Digitized by Google

ance Society, Limited, of lots 1, 2 and 3, High Street, Robbstown, Georgetown.

50. By Antonio Pedro Vasconcellas, of lot 45, Robb Street, Bourda, in the city of Georgetown, a FIRST MORTGAGE on east half of lot number 150 (one hundred and fifty), situate in Albert-town, in the city of Georgetown, county of Demerary, and all the buildings and erections thereon,—to and in favour of The Hand-in-Hand Mutual Guarantee Fire Insurance Company of British Guiana, Limited, of lots 1, 2 and 3, High Street, Robbstown, Georgetown.

51. By William Henry Cornelius Nurse, of lot 53, Fourth Street, Albert town, Georgetown, Demerara, a FIRST MORTGAGE on the western half of lot number 53 (fifty-three), situate in Albert-town District, in the city of Georgetown, in the county of Demerary, and all the buildings and erections thereon,—to and in favour of The Demerara Mutual Life Assurance Society, Limited, of lots 1, 2 and 3, High Street, Robbstown, Georgetown.

52. By Sewagamee Ammah, single female East Indian, B.R., No. 83 of 1880, of lot 118, Regent Street, Georgetown, TRANSPORT of the east half of lot number 118 (one hundred anh eighteen), in that part of Georgetown called Bourda, as laid down and defined on the plan of the Town Districts, situated on the lands of the Vlissengen estate, made by the Sworn Land Surveyor Luke M. Hill, dated 17th June, 1879, and deposited in the Registrar's Office of the counties of Demerary and Essequebo on the first of November, 1879, said plan having been approved of by the Governor and Court of Policy on the 22nd of September, 1879, and deposited in the Registrar's Office aforesaid, in pursuance of the provisions of section sixty-four of Ordinance No. 2 of the year 1876, with all the buildings and erections thereon, subject to a First Mortgage passed to The Demerara Mutual Life Assurance Society, Limited, on the 26th July, 1913,—to and in favour of William DeRyck, of lot 250, Thomas Street, in the city of Georgetown.

53. By Thomas Flood, of lot 213, Bourda, Georgetown, as one of the joint and several executors under the last will and testament of James Frankland, deceased, dated 17th February, 1913, and deposited in the Registrar's Office of British Guiana on the 6th day of November, 1913, TRANSPORT of lots numbers 17 (seventeen) and 18 (eighteen), in that part of Georgetown called Robbstown as laid down and defined on the plan or chart of Robbstown made by the Sworn Surveyor William Hayley, dated the first June, 1864, and deposited in the Registrar's Office of the counties of Demerary and Essequebo on the twenty-seventh day of August, 1864, and as particularly described in a document called "a plan for laying out anew the ward of Robbstown into lots, the erection of a river wall, the closing of old streets and alleys prepared by the Commissioners of Robbstown under the authority of the 12th and 13th sections of Ordinance No. 11 of the year 1864, said plan having been approved of by the Governor and Court of Policy on the nineteenth day of August, 1864, and also in pursuance of said Ordinance, deposited in the Registrar's Office aforesaid, on the said twenty-seventh day of August, 1864, with all the buildings and erections thereon,—to and in favour of Agnes Henerietha Frankland, widow, of said lots.

54. By Guilhermina Amelia Paddenburg, born Pequeno, of lot 70, Murray Street, Georgetown, widow, in her own right and as one of the residuary heiresses under the last will and testament of her father, Manoel Gonsalves Pequeno, deceased, and as one of the heirs under the last will and testament of her mother, Julia Emelia Gonsalves Pequeno, deceased, who was married in community of property to the said Manoel Gonsalves Pequeno, deceased, the said Julia Emelia Gonsalves Pequeno being also the sole heiress under the last wills and testaments of her sons, Manoel Gonsalves Pequeno, the younger, and Jose Gonsalves Pequeno, both deceased, who were the two other heirs under the last will and testament of their father, the said Manoel Gonsalves Pequeno, the elder, deceased, and by the said Guilhermina Amelia Paddenburg, born Pequeno, as one of the heirs to and under the last will and testament of her husband, Herman John Joseph Paddenburg, deceased; by Mabel Maria Julia Pequeno de Freitas, born Paddenburg, the wife of and assisted as far as need be by her husband, Jose Manoel de Freitas, Medical Practitioner, both of Richmond, Surrey, England; by Querino Bonifacio de Freitas, Medical Practitioner, as having in marriage in community of property his wife, Hermine Rosa Maria Pequeno de Freitas, born Paddenburg, both of New Amsterdam, Berbice; by Leo Albert Martin Pequeno Paddenburg, of Camp Street, Georgetown, and Mary Philomena Cleare Pequeno Paddenburg, spinster, of lot 76, Murray Street, Georgetown, as four of the heirs under the last wills and testaments of their grandmother the said Julia Emelia Pequeno, and of their father, the said Herman John Joseph Paddenburg, also deceased, the said Maria Mabel Julia Pequeno de Freitas, born Paddenburg, and the said Jose Manoel de Freitas, appearing herein by their duly constituted attorney in this colony, Manoel Luiz Ramos Andrade, of 246, Church Street, Georgetown, agreeably with powers of attorney executed and recorded in the Registrar's Office of British Guiana, respectively, on the 9th day of May, 1900, and 3rd day of May, 1910, and agreeably with last wills and testaments deposited in the Registrar's Office of British Guiana, on the 27th day of October, 1885, the 23rd day of January, 1896, the 9th day of May, 1890, the 3rd day of January, 1898, and recorded in the Book of Records No. 48, volume 2, folio 204, *et sequentibus*, TRANSPORT of *firstly*, south quarter lot number 10 (ten), situate in North Freeburg District, city of Georgetown and colony of British Guiana, and the buildings and erections thereon; *secondly*, the west quarter of lot number 14 (fourteen), situate in North Newburg, Werk-en-Rust, city of Georgetown, county of Demerary, and all the buildings and erections thereon; *thirdly*, lot 184 (one hundred and eighty-four), situate in Cumingsburg, city of Georgetown, county of Demerary, and all the buildings and erections thereon; *fourthly*, south half of lot number 108 (one hundred and eight), situate in Kingston district, in the city of Georgetown, in the county of Demerary and colony of British Guiana, and all the buildings and erections thereon; *fifthly*, half lot number 33 (thirty-three), now known on the Receiver's books as half lot number 68 (sixty-eight), situate in Leopold street, Werk-en-Rust district, in the city of Georgetown, county of Demerary, and all the buildings and erections thereon; *sixthly*, the northern one-third of lot 241 (two hundred and forty-one), situate in South Cumingsburg, city of Georgetown, county of Demerary, and all the buildings and erections thereon, also the south half of lot number 240 (two hundred and forty), situate in South Cumingsburg, city of Georgetown, county of Demerary, and all the buildings and erections thereon; *seventhly*, the west three-quarters of lot number 43 (forty-three), and the west half of east half of middle lot 44 (forty-four), also known as 47 (forty-seven) and 48 (forty-eight), in Werk-en-Rust district, in the city of Georgetown, in the county of Demerary and colony of British Guiana, and all the buildings and erections thereon, subject to a FIRST MORTGAGE to and in favour of The Hand-in-Hand Mutual Guarantee Fire Insurance Company of British Guiana, Limited; *eighthly*, the west half lot number 9 (nine) situate in Werk-en-Rust, city of Georgetown, county of Demerary, and all the buildings and erections and further appurtenances thereon and thereto belonging subject to a First Mortgage to and in favour of The Hand-in-Hand Mutual Guarantee Fire Insurance Company of British Guiana, Limited; *ninthly*, lot 70 (seventy), situate in South Cumingsburg District, in the city of Georgetown, county of Demerary, and all the buildings and erections thereon, subject to a First Mortgage to and in favour of The Hand-in-Hand Mutual Guarantee Fire Insurance Company of British Guiana, Limited; *tenthly*, the north half of lot number 22 (twenty-two), situate in Stabroek, city of Georgetown, county of Demerary, with all the buildings and erections thereon, subject to a First Mortgage to and in favour of The British Guiana Mutual Fire Insurance Company, Limited; and *eleventhly*, the front lot number 8 (eight), situate in Werk-en-Rust, with all the buildings and erections thereon, the said lot number 8 (eight) being described on Hilhouse's chart as number (10 (ten) and 11 (eleven), bounded on the east by Water Street, on the west by the front dam, on the south by the premises formerly belonging to John McHutchen, deceased, and on the north by the premises formerly belonging to J. P. Spaman, deceased,—to and in favour of Maria Jose de Freitas, of lots 80 and 81, Camp Street, Georgetown, widow.

Registrar's Office of British Guiana, Georgetown, Demerary, this 14th day of November, 1913.

B. S. NEWSAM,
Acting Registrar.

Counties of Demerary & Essequebo.

22nd November, 1913.

[Second Publication.]

THE following TRANSPORTS and MORTGAGES are intended to be passed before one of Their Honours the Judges of the Supreme Court of British Guiana on any day after Saturday, the 22nd day of November, 1913, which such Judge shall be pleased to appoint, viz.:—

1. By Ghisa, male East Indian immigrant, No. 95,772, ex *Clyde*, 1903, of Beterverwagting, East Coast,

Digitized by Google

Demerary, TRANSPORT of cultivation lot number 4 (four), section B, part of Plantation Triumph, situate on the east sea coast of the county of Demerara and colony of British Guiana, said lot being laid down and defined on a plan of a portion of said plantation by L. M Nightingale, Government Surveyor, dated 20th March, 1911, and deposited in the Registrar's Office on the 11th July, 1912, with the building thereon,—to and in favour of Dammar, male East Indian Immigrant, No. 93,863, ex *Forth*, 1902, of Success, East Coast, Demerary.

2. By Narain, a male East Indian Immigrant, No. 22,855, ex *Newnham*, 1855, of Sans Souci Village, Wakenaam, Essequebo, TRANSPORT of lot 1 (one), situate at Sans Souci Village, in the island of Wakenaam, in the county of Essequebo, with the buildings and erections thereon,—to in favour of Antonia Georgina Elias, born de Jesus, the wife of John Jose Elias, of Good Success, Wakenaam, aforesaid.

3. By Joseph Madhoo, of lot 9, Lombard Street, Georgetown, Demerara, TRANSPORT of the north half of the piece of land known as Plantation Mora, situate on the east bank of the River Essequebo, in the county of Essequebo, in the colony of British Guiana, said north half measuring fifty roods by seven hundred and fifty roods in depth, with plant, fixtures, fittings, and further appurtenances of every description now erected on the said piece of land and with all the buildings and erections thereon, save and except two buildings on said piece of land belonging to William Jacobs and Sammy July, respectively, also save and except the buildings (three in number), the property of Robert Daniel, W. Simon and B. Henry, —to and in favour of Clara Elvira Woo, assisted as far as need be by her husband Sampson Augustus Woo, both of De Kinderen, West Coast, Demerara.

4. By Ramesar, male, No. 83,698, ex *Aron*, 1900, residing at Vreed-en-Hoop, west bank, Demerary, TRANSPORT of lot number 50 (fifty), part of the front lands of Plantation Vreed-en-Hoop, *cum annexis*, situate on the west bank of the river Demerary, in the county of Demerary and colony of British Guiana, the said lot being laid down and defined on a plan of the front lands of the said Plantation Vreed-en-Hoop, *cum annexis*, made by the Sworn Land Surveyor E. A. Haynes, dated the 2nd October, 1907, and deposited in the Registrar's Office of British Guiana on the 11th December, 1907, with all the buildings and erections thereon,—to and in favour of Makhun, male, No. 131, ex *Forfarshire*, 1874, of Vreed-en-Hoop, aforesaid.

5. By John Aloysius Veerasawmy, of lot 55, Main Street, as executor under the last will and testament of Veerasawmy, deceased, and as substituted attorney in this colony of Louisa Veerasawmy who was married in community of property to her husband Veerasawmy, deceased, agreeably with said last will and testament duly deposited in the Registrar's Office of British Guiana on the 7th day of June, 1913, and with power of attorney duly recorded in said office in Book of Records No. 53 Volume 1 folio 852 *et sequentibus* and with act of substitution executed and recorded on 30th day of September, 1913, TRANSPORT of the concession or lot number 214 (two hundred and fourteen), situate in Cumingsburg District, in the city of Georgetown, county of Demerary and colony of British Guiana, with all the buildings and erections thereon subject to the First Mortgage passed to The British Guiana Mutual Fire Insurance Company, Limited, on 6th May, 1905,—to and in favour of The Investment and Loan Association of British Guiana, Limited, whose registered office is at lots 27, 28, and 29, corner of Robb and Hincks Streets, Georgetown.

6. By Carel Julius Ellis, of Plantation Ogle, East Coast, Demerara, TRANSPORT of east half of lot number 44 (forty-four), in that part of Georgetown called Lacytown, as laid down and defined on the plan of the Town Districts, situated on the lands of the Vlissengen Estate made by the Sworn Land Surveyor Luke M. Hill, dated 17th June, 1879, and deposited in the Registrar's Office of the counties of Demerary and Essequebo on the 1st of November, 1879, said plan having been approved of by the Governor and Court of Policy on the 22nd September, 1879, and deposited in the Registrar's Office aforesaid in pursuance of the provisions of section 64 of Ordinance No. 2 of the year 1876, with all the buildings and erections thereon, subject to the lien of the Receiver General of British Guiana,—to and in favour of Charlotte Vandeyar, of lot 59, Robb Street, Lacytown, Georgetown, singlewoman.

7. By the Colony of British Guiana, TRANSPORT of *firstly*, cultivation lots numbers 366 (three hundred and sixty-six), 367 (three hundred and sixty-seven), 368 (three hundred and sixty-eight), 369 (three hundred and sixty-nine), 370 (three hundred and seventy), 371 (three hundred and seventy-one), 372 (three hundred and seventy-two) and 373 (three hundred and seventy-three, Section A, parts of Plantation Trinmph, situate on the east sea coast of the county of Demerara and colony of British Guiana, said lots being laid down and defined on a plan of portion of the said plantation by L. M. Nightingale, Government Surveyor, dated 20th March, 1911, and deposited in the Registrar's Office on the 11th July, 1912; and *secondly*, house lot number 87 (eighty-seven) on the eastern half of the said plantation, said lot being laid down and defined on a plan of portion of the front lands of the said plantation by James A. P. Bowhill, acting Fourth Government Surveyor, dated 8th October, 1895, and deposited in the Registrar's Office on the 22nd October, 1895,—to and in favour of Gopie, No. 490, ex Ascot, 1870, a male East Indian immigrant, residing at Plantation Triumph.

8. By the Colony of British Guiana, TRANSPORT of cultivation lot number 233 (two hundred and thirty-three), Section A, part of Plantation Triumph, situate on the east sea coast of the county of Demerara and colony of British Guiana, said lot being laid down and defined on a plan of portion of the said plantation by L. M. Nightingale, Government Surveyor, dated 20th March, 1911, and deposited in the Registrar's Office on the 11th July, 1912,—to and in favour of Musai, No. 45,977, ex Main, 1890, a male East Indian immigrant residing at Plantation Triumph.

9. By the Colony of British Guiana, TRANSPORT of cultivation lot number 222 (two hundred and twenty-two), Section B, part of Plantation Triumph, situate on the east sea coast of the county of Demerara and colony of British Guiana, said lot being laid down and defined on a plan of portion of the said plantation by L. M. Nightingale, Government Surveyor, dated 20th March, 1911, and deposited in the Registrar's Office on the 11th July, 1912, —to and in favour of Dooley, No. 122, ex Silhet, 1879, a male East Indian immigrant, residing at Plantation Triumph.

10. By the Colony of British Guiana, TRANSPORT of *firstly*, cultivation lots numbers 247 (two hundred and forty-seven), 248 (two hundred and forty-eight), and 249 (two hundred and forty-nine), Section A, parts of Plantation Triumph, situate on the east sea coast of the County of Demerara and colony of British Guiana, said lots being laid down and defined on a plan of portion of the said plantation by L. M. Nightingale, Government Surveyor, dated 20th March, 1911, and deposited in the Registrar's Office on the 11th July, 1912; and *secondly*, cultivation lots numbers 62 (sixty-two), 68 (sixty-eight) and 74 (seventy-four), Section C, parts of the aforesaid plantation, said lots being laid down and defined on a plan of portion of the said plantation by L. M. Nightingale, Government Surveyor, dated 4th September, 1912, and deposited in the Registrar's Office on the 19th December, 1912,—to and in favour of Mohan, No. 13,485, ex Howrah, 1882, a male East Indian immigrant, residing at Plantation Triumph.

11. By the Colony of British Guiana, TRANSPORT of cultivation lots numbers 10 (ten), 60 (sixty) and 273 (two hundred and seventy-three), Section A, parts of Plantation Triumph, situate on the east sea coast of the county of Demerara and colony of British Guiana, said lot being laid down and defined on a plan of portion of the said plantation by L. M. Nightingale, Government Surveyor, dated 20th March, 1911, and deposited in the Registrar's Office on the 11th July, 1912, —to and in favour of Bhagan, No. 89,785, ex *Rhine*, 1901, a male East Indian immigrant residing at Plantation Triumph.

12. By the Colony of British Guiana, TRANSPORT of cultivation lots numbers 82 (eighty-two), 203 (two hundred and three), 204 (two hundred and four), section A ; and 177 (one hundred and seventy-seven), section B, parts of Plantation Triumph, situate on the east sea coast of the county of Demerara and colony of British Guiana, said lots being laid down and defined on a plan of portion of the said plantation by L. M. Nightingale, Government Surveyor, dated 20th March, 1911, and deposited in the Registrar's Office on the 11th July, 1912,—to and in favour of Seulochan, No. 67,471, ex *Rhine*, 1894, a male East Indian immigrant residing at Plantation Triumph.

13. By the Colony of British Guiana, TRANSPORT of cultivation lot number 181 (one hundred and eighty-one), section B, part of Plantation Triumph, situate on the east sea coast of the county of Demerara and colony of British Guiana, said lot being laid down and defined on a plan of portion of the said plantation by L. M. Nightingale, Government Surveyor, dated 20th March, 1911, and deposited in the Registrar's Office on the 11th July, 1912, —to and in favour of Kuldip, No. 25,375, ex *Boyne*, 1885, a male East indian immigrant, residing at Plantation Triumph.

14. By the Colony of British Guiana, TRANSPORT of cultivation lots numbers 39 (thirty-nine), 63 (sixty-three), and 64 (sixty-four), section A, parts of Plantation Triumph, situate on the east sea coast

Digitized by Google

of the county of Demerara and colony of British Guiana, said lots being laid down and defined on a plan of portion of the said plantation by L. M. Nightingale, Government Surveyor, dated 20th March, 1911, and deposited in the Registrar's Office on the 11th July, 1912,—to and in favour of Peerbucus, No. 49, ex *Ganges*, 1868, a male East Indian immigrant residing at Plantation Triumph.

15. By the Colony of British Guiana, TRANSPORT of cultivation lots numbers 14 (fourteen) and 65 (sixty-five), section B, parts of Plantation Triumph, situate on the east sea coast of the county of Demerara and colony of British Guiana, said lots being laid down and defined on a plan of portion of the said plantation by L. M. Nightingale, Government Surveyor, dated 20th March, 1911, and deposited in the Registrar's Office on the 11th July, 1912,—to and in favour of Shamsere, No. 58,000, ex *Grecian*, 1892 a male East Indian immigrant residing at Plantation Triumph.

16. By the Colony of British Guiana, TRANSPORT of *firstly*, cultivation lots numbers 138 (one hundred and thirty-eight), 280 (two hundred and eighty), section B, parts of Plantation Triumph, situate on the east sea coast of the county of Demerara and colony of British Guiana, said lots being laid down and defined on a plan of portion of the said plantation by L. M. Nightingale, Government Surveyor, dated 20th March, 1911, and deposited in the Registrar's Office of the 11th July, 1912, and *secondly*, cultivation lot number 56 (fifty-six), section D, part of the said plantation, said lot being laid down and defined on a plan of portion of the said plantation by L. M. Nightingale, Government Surveyor, dated 4th September, 1912, and deposited in the Registrar's Office on the 19th December, 1912,—to and in favour of Neirsoo, No. 25,450, ex *Boyne*, 1885, a male East Indian immigrant residing at Plantation Triumph.

17. By the Colony of British Guiana, TRANSPORT of cultivation lots numbers 65 (sixty-five), 66 (sixty-six), and 67 (sixty-seven), section A, parts of Plantation Triumph, situate on the east sea coast of the county of Demerara and colony of British Guiana, said lots being laid down and defined on a plan of the said plantation by L M. Nightingale, Government Surveyor, dated 20th March, 1911, and deposited in the Registrar's Office on the 11th July, 1912,—to and in favour of Sewgolaum, No. 55, ex *Ganges*, 1868, a male East Indian immigrant residing at Plantation Triumph.

18. By the Colony of British Guiana, TRANSPORT of cultivation lots numbers 423 (four hundred and twenty-three), 424 (four hundred and twenty-four), 425 (four hundred and twenty-five), 426 (four hundred and twenty-six), section A, and 189 (one hundred and eighty-nine), section B, parts of Plantation Triumph, situated on the east sea coast of the county of Demerara and colony of British Guiana, said lots being laid down and defined on a plan of portion of the said plantation by L. M. Nightingale,, Government Surveyor, dated 20th March, 1911, and deposited in the Registrar's Office on the 11th July, 1912,—to and in favour of Dookhurnah, No. 356, ex *Shand*, 1870, a male East Indian immigrant, residing at Plantation Triumph.

19. By the Colony of British Guiana, TRANSPORT of cultivation lots numbers 78 (seventy-eight), section A, and 94 (ninety-four), section B, parts of Plantat on Triumph, situate on the east sea coast of the county of Demerara and colony of British Guiana, said lots being laid down and defined on a plan of portion of the said plantation by L. M. Nightingale, Government Surveyor, dated 20th March, 1911, and deposited in the Registrar's Office on the 11th July, 1912,—to and in favour of Moose, No. 57,305, ex *Brenda*, 1892, a male East Indian immigrant, residing at Plantation Triumph.

20. By the Colony of British Guiana, TRANSPORT of cultivation lots numbers 119 (one hundred and nineteen) and 136 (one hundred and thirty-six), section B, parts of Plantation Triumph, situate on the east sea coast of the county of Demerara and colony of British Guiana, said lots being laid down and defined on a plan of a portion of the said plantation by L. M. Nightingale, Government Surveyor, dated 20th March, 1911, and deposited in the Registrar's Office on the 11th July, 1912,—to and in favour of Dalchand No. 105,466, ex *Melsey*, 1907, a male East Indian immigrant residing at Plantation Triumph.

21. By the Colony of British Guiana, TRANSPORT of cultivation lots numbers 296 (two hundred and ninety-six) and 301 (three hundred and one), section B, parts of Plantation Triumph, situate on the east sea coast of the county of Demerara and colony of British Guiana, said lots being laid down and defined on a plan of portion of the said plantation by L. M. Nightingale, Government Surveyor, dated 20th March, 1911, and deposited in the Registrar's Office on the 11th July, 1912,—to and in favour of Oree, No. 89,431, ex *Fazilka*, 1901, a male East Indian immigrant residing at Plantation Triumph.

22. By the Colony of British Guiana, TRANSPORT of cultivation lot number 69 (sixty-nine), section B, part of Plantation Triumph, situate on the east sea coast of the county of Demerara and colony of British Guiana, said lot being laid down and defined on a plan of portion of the said plantation by L. M. Nightingale, Government Surveyor, dated 20th March, 1911, and deposited in the Registrar's Office on the 11th July, 1912,—to and in favoue of Dhanesri, No. 79,580, ex *Clyde*, 1898, a single female East Indian immigrant residing at Plantation Triumph.

23. By the Colony of British Guiana, TRANSPORT of cultivation lots numbers 154 (one hundred and fifty-four), 162 (one hundred and sixty-two), and 163 (one hundred and sixty-three), section A, parts of Plantation Triumph, situate on the east sea coast of the county of Demerara and colony of British Guiana, said lots being laid down and defined on a plan of portion of the said plantation by L. M. Nightingale, Government Surveyor, dated 20th March, 1911, and deposited in the Registrar's Office on the 11th July, 1912,—to and in favour of Gobardhan, No. 94,527, ex Moy, 1902, a male East Indian immigrant residing at Plantation Triumph.

24. By the Colony of British Guiana, TRANSPORT of *firstly*, cultivation lots numbers 142 (one hundred and forty-two) and 143 (one hundred and forty-three), section B, parts of Plantation Triumph, situate on the east sea coast of the county of Demerara and colony of British Guiana, said lots being laid down and defined on a plan of a portion of the said plantation by L. M. Nightingale, Government Surveyor, dated 20th March, 1911, and deposited in the Registrar's Office on the 11th July, 1912, and *secondly*, house lot number 150 (one hundred and fifty) on the eastern half of Plantation Triumph, said lot being laid down and defined on a plan of a portion of the front lands of the said plantation by James A. P. Bowhill, acting Fourth Government Surveyor, dated 8th October, 1895, and deposited in the Registrar's Office on the 22nd October, 1895,—to and in favour of the Estate of Pachchoo, male, 84,814, ex Clyde, 1900 (deceased).

25. By the Colony of British Guiana, TRANSPORT of cultivation lots numbers 229 (two hundred and twenty-nine), 230 (two hundred and thirty), 231 (two hundred and thirty-one) and 220 (two hundred and twenty) Section A, parts of Plantation Triumph, situate on the east sea coast of the county of Demerara and colony of British Guiana, said lots being laid down and defined on a plan of portion of the said plantation by L. M. Nightingale, Government Surveyor, dated 20th March, 1911, and deposited in the Registrar's Office on the 11th July, 1912,—to and in favour of Nussibun, No. 301, ex King Arthur, 1877, a single female East Indian immigrant, residing at Plantation Triumph.

26. By the Colony of British Guiana, TRANSPORT of cultivation lots numbers 52 (fifty-two) and 53 (fifty-three), section B, part of Plantation Triumph, situate on the east sea coast of the county of Demerara and colony of British Guiana, said lots being laid down and defined on a plan of a portion of the said plantation by L. M. Nightingale, Government Surveyor, dated 20th March, 1911, and deposited in the Registrar's Office on the 11th June, 1912,—to and in favour of Chowtie, No. 45,086, ex *Rhine*, 1890, a male East Indian immigrant residing at Plantation Triumph.

27. By the Colony of British Guiana, TRANSPORT of house lot number 29 (twenty-nine), section B, part of Plantation Clonbrook, situate on the east sea coast of the county of Demerara and colony of British Guiana, said lot being laid down and defined on a plan or portion of the front lands of the said plantation by James A. P. Bowhill, Government Surveyor, dated 3rd December, 1909, and deposited in the Registrar's Officeon the 28th April, 1910,—to and in favour of Saumley, *alias* Somaria, female E.R, 638, of 1875, residing at Plantation Clonbrook.

28. By the Colony of British Guiana, TRANSPORT of *firstly*, cultivation lot number 40 (forty), section B, part of Plantation Clonbrook, situate on the east sea coast of the county of Demerara and colony of British Guiana, said lot being laid down and defined on a plain of the said plantation by E. S. E. Parker, Government Surveyor, dated 25th March, 1908, and deposited in the Registrar's Office on the 28th April, 1910; and *secondly*, house lot number 28 (twenty-eight), section B, part of the said plantation, said lot being laid down and defined on a plan or portion of the front lands of the said plantation by James A. P. Bowhill, Government Surveyor, dated 3rd December, 1909, and deposited in the Registrar's Office on the 28th April, 1910,—to and in favour of Kurmully, male B.R., 304 of 1870, residing at Plantation Clonbrook.

29. By the Colony of British Guiana, TRANSPORT of house lot number 55 (fifty-five), section B,

Digitized by Google

part of Plantation Clonbrook, situate on the east sea coast of the county of Demerara and colony of British Guiana, said lot being laid down and defined on a plan of portion of the front lands of the said plantation by James A. P. Bowhill, Government Surveyor, dated 3rd December, 1909, and deposited in the Registrar's Office on the 28th April, 1910,—to and *in favour of* Ramautar, No. 96,036, ex *Clyde*, 1903, a male East Indian immigrant residing at Plantation Clonbrook.

30. By the Colony of British Guiana, TRANSPORT of cultivation lot number 123 (*one hundred* and twenty-three), section B, part of Plantation Clonbrook, situate on the east sea coast of the county of *Demerara* and colony of British Guiana, said lot being laid down and defined on a plan of the said plantation by E. S. E. Parker, Government Surveyor, dated 25th March, 1908, and deposited in the Registrar's Office on the 28th April, 1910,—to and in favour of Ramnath, No 59,129, ex *Elbe*, 1893, a male East Indian immigrant residing at Plantation Clonbrook.

31. By Thomas Arthur Durant, of lot 173, Charlotte Street, Bourda, in the city of Georgetown, a FIRST MORTGAGE on the north half of lot number 159 (one hundred and fifty-nine) in north Cumingsburg District, in the city of Georgetown, in the county of Demerary, and colony of British Guiana, and all the buildings and *erections* thereon, —to and in favour of The Demerara Mutual Life Assurance Society, Limited, of lots 1, 2 and 3 High Street, *Robbstown*, Georgetown.

32. By Reginald McNiven Fraser, bachelor, of lot 115, Third Street, Albert-town, in the city of Georgetown, a FIRST MORTGAGE on lot number 115 (one hundred and *fifteen*), *situate* in Albert-town, in the county of Demerary, and all the buildings and erections thereon,—to and in favour of *The Demerara* Mutual Life Assurance Society, Limited, of lots 1, 2 and 3, High Street, Robbstown, Georgetown.

33. By Edith Gwendolyne Gownder, the wife of Joseph Nathaniel Gownder, of lot 41, Upper Robb Street, Bourda, in the city of Georgetown, a FIRST MORTGAGE on lot number 70 (seventy) in that part of Georgetown *called* Bourda as laid down and defined on the plan of the Town Districts, situated on the lands of the Vlissengen estate made by the Sworn Land Surveyor Luke M. Hill, dated 17th June, 1879, and deposited in the Registrar's Office of the counties of Demerary and Essequebo on the 1st November, 1879, said plan having been approved of by the *Governor* and Court of Policy on the 22nd of September 1879, and deposited in the Registrar's Office aforesaid in pursuance of the provisions of section 64 of Ordinance No. 2 of the year 1876, and all the buildings and erections thereon,—to and in favour of The British Guiana Building Society, Limited, of lots Nos. 1, 2 and 3 High Street, Georgetown.

34. By William Alstein Parker, Public Trustee of British Guiana, as representing the estate of John Henry Humphrey, deceased, acting under the provisions of section 3 (a) of Ordinance 15 of 1910 TRANSPORT of east half lot number 48 (forty-*eight*), *situate* in Newburg District, in the city of Georgetown, in the county of Demerary and colony of British Guiana, with the buildings and erections thereon, save and except two buildings thereon the property of James Warren and *Joseph* Lovell respectively,—to and in favour of Ernest Augustus Warren, of lot 48, Princess Street, Werk-en Rust, Georgetown.

35. By Ernest Augustus Warren, of lot 48, Princess Street, in the city of Georgetown, a FIRST MORTGAGE on east half lot 48 (forty-eight), situate in Newburg District, in the city of Georgetown, in the county of Demerary, in the colony of British Guiana, with all the buildings and erections thereon save and except the building thereon the *property* of Joseph Lovell,—to and in favour of The British Guiana Building Society, Limted, of lots Nos. 1, 2, and 3, *High* Street, Georgetown.

36. By Samuel Ignatius Cyrus, of lot 10, Longden Street, Georgetown, Demerara, a FIRST MORTGAGE on the quarter lot of land number 369 (three hundred and nine), adjoining the west *quarter* situate in Cumingsburg, also known and described in the Town Books as east half of west half lot number 369 (*three* hundred and nine), South Cumingsburg, city of Georgetown, county of Demerary, and all the buildings and erections thereon,—to and in favuor of The British Guiana Mutual Fire Insurance Company, Limited, of lots Nos. 27, 28, and 29, *corner* of Robb and Hincks Streets, Georgetown.

37. By James Callahan, of lot 8 New Market street, *Georgetown*, as having in marriage in community of property his wife Lydia Cecilia Callahan, also of 8, New Market Street, Georgetown, TRANSPORT of a tract of Crown land, situate, lying and being on the left bank of the Essequibo river, commencing 171 roods above the Kariti creek and exteuding *in façade* south 75 roods with a mean depth west 40 roods, in the county of Essequebo and colony of British Guiana, and containing ten (10) acres as shown on a diagram by J. A. P. Bowhill, Government Surveyor, dated the 21st day of June, 1898, and annexed to the original Grant (No. 1660) of the said tract of land, a duplicate of which diagram together with a duplicate of the said Grant is deposited in the office of the Government Land Department subject to the conditions of the said grant, with the building thereon,—to and in favour of Charles Ross, of Gold Mine, Essequibo River.

38. By Joao de Freitas, of lot 9, Lamaha street, Georgetown, Demerara. in his own right and as sole heir under the last will and testament of Mary de Freitas, deceased, to whom he was married in community of goods, agreeably with said last will and testament duly proved and deposited in the Registrar's Office of British Guiana on the 12th day of September, 1898, a FIRST MORTGAGE on the east half of lot number 9 (nine) being part of a piece of land part of Plan'ation *Thomas* situate on the east sea coast of the county of Demerara now called Albert-town, and known on a chart thereof by the Sworn Land Surveyor Joseph Hadfield deposited in the Registrar's Office of the Counties of Demerary and Essequebo, and all the buildings and erections thereon,—to and in favour of The British Guiana Mutual Fire Insu ance Company, Limited, of *Lots* Nos 27, 28 and 29, corner of Robb and Hincks Streets, Georgetown.

39. By Alvena Wade, *singlewoman*, of lot 129, Parade Street, Kingston, Georgetown, Alexander Wade, junior, of lot 235, Albert Street, Queenstown, *Georgetown*, and Charles Davidson, Toevlugt, West Bank, Demerary, as having in marriage in community of property his wife Bertha Maria Davidson, born Welcome, also of Toevlugt, aforesaid, the said Alvena Wade, and Alexander Wade, *junior*, *being* the heirs, *ab intestato*, of their father Alexander Wade, senior, who was married in community of property to their *mother* Mary Elizabeth Welcome, late Wade, born Anson, and as two of the heirs, *ab intestato*, of their mother, the said Mary Elizabeth Welcome, late Wade, born Anson, the said Bertha Maria Davidson, born Welcome, being another of the heirs, *ab intestato*, of her deceased mother, the said Mary Elizabeth Welcome, late Wade, born Anson, who was married in community of *property*, *firstly*, to Alexander Wade, senior, who predeceased her, the said Mary Elizabeth Welcome, late Wade, born *Anson*, *being* also the heiress, *ab intestato*, of Elvira Dopson, who was the heiress, *ab intestato*, of her mother, Frances Dunlop, who was one of the heiresses, *ab intestato*, of her sister, Elizabeth Dunlop, who was one of the heiresses, *ab intestato*, of her brother Simon Dunlop, deceased, the said Frances Dunlop being also one of the heirs of her brother *the said Simon* Dunlop, deceased, the said Mary Elizabeth Welcome, late Wade, born Anson, being also a legatee of one-fourth of the lot 27, Newburg, Georgetown, hereinafter described, under the last will and testament of the abovenamed Frances Dunlop, dated 30th June, 1857, and proved and deposited in the Registrar's Office on the 14th July, 1857, and being also one of the heiresses, *ab intestato*, of her mother Johanna Dunlop, deceased, who was another of the *heiresses*, *ab intestato*, of her sister Elizabeth Dunlop, abovenamed, the said Johanna Dunlop being also one of the heiresses, *ab intestato*, of her brother Simon Dunlop, abovenamed; the abovenamed Bertha Maria Davidson, born Welcome, being the *sole heiress*, *ab in estato*, of her father, Richard Welcome, who was married in community of property to the abovenamed Mary Elizabeth Welcome, late Wade, born Anson, deceased, TRANSPORT of an undivided one-eighth-part or share of and in the concession or lot No. 27, North Newburg, said lot being described in the books of the Town Clerk of Georgetown as No. 27, North Freeburg, without the buildings thereon, and subject to an Agreement of Lease dated 9th July, 1913, between Alvena Wade, Alexander Wade, Charles Davidson, all abovenamed, and James H. Reid, also subjects to another Agreement of Lease dated 6th May, 1910, between Elizabeth Munzack and Patrick Benjamin, also subject to another Agreement of Lease dated 11th April, 1910, between Elizabeth Munroe and Rosaline Garrington,—to and in favour of Alice Maud Thompson, widow, *of lot* 168, Charlotte Street, Bourda, Georgetown.

40. By John Wood Davis, of lot 14, Bourda, as one *of the joint* executors under the last will and testament of Henry Evertz Smith, deceased, and as the duly constituted Attorney in this colony of Clarence Linden Gale, the other joint executor under the said last will and testament of Henry Evertz *Smith*, deceased, which said last will and testament was duly deposited in the Registrar's Office of British Guiana *on the* 30th August, 1913, and agreeably with

Digitized by Google

Power of Attorney duly deposited in the Registrar's Office of British Guiana on the 16th August, 1913, and by the said John Wood Davis as the duly constituted Attorney in this colony of Courtney Harold Gale, the sole executor under the last will and testament of Sarah Augusta Gale, deceased, which said will is duly recorded in the Registrar's Office of British Guiana in the Book of Records No. , Volume , Folio , *et sequentibus*, the said Sarah Augusta Gale having been one of the heirs under the last will and testament of her mother Laura Eliza Smith, deceased, who was married in community of property to her husband Henry Evertz Smith, deceased, who was the other heir under the will of his wife the said Laura Eliza Smith, deceased, which said last will and testament was duly deposited in the Registrar's Office of British Guiana on the 22nd day of July, 1893, and which said Power of Attorney is duly recorded in the Registrar's Office of British Guiana in the Book of Records No. , Volume , Folio , *et sequentibus*. TRANSPORT of lot number twenty-five (25), situate in Kingston, in the city of Georgetown, in the county of Demerary and colony of British Guiana, with the buildings thereon,—to and in favour of Boney Madhub, male Indian immigrant, No. 9, ex *Trevelyan*, 1872, of lot 26, Fort Street, Kingston.

Registrar's Office of British Guiana, Georgetown, Demerary, this 7th day of November, 1913.

B. S. NEWSAM,
Acting Registrar.

Counties of Demerary & Essequebo.

15TH NOVEMBER, 1913.

[THIRD PUBLICATION.]

THE following TRANSPORTS and MORTGAGES are intended to be passed before one of Their Honours the Judges of the Supreme Court of British Guiana on any day after Saturday, the 15th day of November, 1913, which such Judge shall be pleased to appoint:—

1. By Carl Fritz Wieting, of Camp House, in the city of Georgetown, TRANSPORT of, *firstly*, north half of lot number 50 (fifty), also known as north half lot 60 (sixty), situate in Stabroek District, in the city of Georgetown, county of Demerary, with all the buildings and erections thereon; and *secondly*, north half of lot number 51 (fifty-one), situate in Stabroek District, in the city of Georgetown, in the county of Demerary, with all the buildings and erections thereon, subject to a First Mortgage to and in favour of the estate of Pierre Louis De Saffon, deceased,—to and in favour of James Slater of the said lots.

2. By Buchea, female East Indian immigrant, No. 307, ex *Howrah*, 1869, singlewoman, of La Grange, West Bank, Demerary, TRANSPORT of lot number 2 (two), section B, part of Plantation La Grange, *cum annexis*, situate on the west bank of the river Demerary, said lot number 2 (two) being laid down and defined on a diagram of the said plantation by Frank Fowler, Sworn Land Surveyor, dated 31st March, 1904, and deposited in the Registrar's Office of British Guiana on the 26th May, 1904, no building thereon,—to and in favour of Shivprasad, male creole East Indian, C.R., No. 168 S. of 1878, of Goed Fortuin, West Bank, Demerary, aforesaid.

3. By John Carto, of Upper Robb Street, Bourda, in the city of Georgetown, TRANSPORT of lots "V and 24" and "W and 25," in section B, in lot 51 (fifty-one), part of the plantation not in cultivation called Christianburg or Christianenburg, situate on the west bank of the river Demerary between the creek Budalewalla, otherwise called Borderlurale, on the southern boundary line of lot 49, West Bank, Demerara river, as shown on Bercheyck's and the abandoned plantation Acara, otherwise called Wismar, being 2,500 (two thousand five hundred) acres of land and marked on Bercheyck's chart of the said river as lots 50 (fifty) and 51 (fifty-one) on the west bank thereof the said lots "V and 24" and "W and 25" being laid down and defined on a diagram of part of said plantation Christianburg and Wismar, made by William Chalmers, Crown Surveyor, dated 21st August, 1900, and deposited in the Registiar's Office of British Guiana on the 2nd November, 1900, without the three buildings thereon, two of which are the property of Alexander Gill, and the other the property of James Hubbard,—to and in favour of James Alexander Gill, of Red Camp, Christianburg, aforesaid.

4. By Manoel Gomes Faria, of Pouderoyen Village, West Bank, Demerary River, in his own right and as father and natural guardian of his minor children, Edmund Henriques Faria, Gabriel Faria and Maria Bella Faria being hereto duly authorised by an order of His Honour Albert Earnshaw, Acting Chief Justice, bearing date 27th October, 1913. The said Edmund Henriques Faria, Gabriel Faria and Maria Bella Faria being the sole heirs, *ab intestato*, of their deceased mother Eliza Silvina Faria, who was married in community of property to the aforesaid Manoel Gomes Faria, TRANSPORT of part of Plantation Kleyn Pouderoyen, situate on the west bank, River Demerary, known on a diagram thereof by the Sworn Land Surveyor Henry Rainsford, dated April, 1844, deposited in the Registrar's Office of the counties of Demerary and Essequebo as lot number three (3), south, and in terms of certain contract of sale and purchase, dated the fourth of September, 1845, with the buildings and erections thereon,—to and in favour of Matilda D'Abreu, spinster, of Pouderoyen Village, aforesaid.

5. By Mojohnekhan, male Indian immigrant, No. 15,056, ex *Plassey*, 1882, also known as and called Mazaharkhan, of Danielstown Village, Essequebo, TRANSPORT of two undivided third (⅔) parts or shares of and in the east half of Plantation DeKinderen, situate on the west bank of the River Demerary, in the county of Demerary and colony of British Guiana, with two undivided third parts or shares of and in all the buildings and erections thereon,—to and in favour of Pohkar, male Indian immigrant, No. 82,341, ex *Mersey*, 1899, of Plantation La Penitence, East Bank, Demerary.

6. By Percy Claude Wight, of lot 52, Brickdam, Georgetown, TRANSPORT of east half of lot YY, part of Plantation Werk-en-Rust, situate on the east bank of the River Demerary, between Plantation Vlissengen on the north and Plantation Le Repentir on the south, which said lot is known and described on a diagram of a section of the Lodge Village being part of Plantation Werk en-Rust, situate in the county of Demerary, colony of British Guiana, by John Peter Prass, Sworn Land Surveyor, dated the 29th day of October, 1885, and deposited in the Registrar's Office of British Guiana on the 11th day of December, 1885, subject to the following conditions, that is to say, that no house or building shall at any time hereafter be erected or put by the purchaser within three roods of the edge of the road in front of said lot and that he shall keep in good order the said road and the drains parallel thereto to the extent of the façade of the said half lot with all the buildings and erections thereon,—to and in favour of Mahomed Insanally, a male East Indian, of lot 89, Smyth Street, Georgetown.

7. By Rughobar, male East Indian and Mungal, male East Indian, both of Barr Street, Kitty, East Coast, Demerary, a FIRST MORTGAGE on the west half of lot number 147 (one hundred and forty-seven), and west half of three-quarters of lot number 148 (one hundred and forty-eight), parts of that portion of Plantation Kitty, situate on the east sea coast of the county of Demerary and colony of British Guiana known as the village of Alexanderville, which said lot and three-fourths of a lot are laid down and defined on a diagram of an extension of the village of Alexanderville being a portion of Plantation Kitty made by John Peter Prass, Sworn Land Surveyor, dated 24th March, 1888, and deposited in the Registrar's Office of British Guiana on the 24th November, 1888, and on all the buildings and erections thereon, save and except one zinc-roofed cottage, one cow-pen, and a small bridge, all belonging to Benassee otherwise called Approo,—to and in favour of R. G. Humphrey and Company, Limited, a Company duly incorporated under the Companies Ordinance, 1898, whose registered office is at lot 5, Robbstown, Georgetown.

8. By Mareeayee, widow, creole, register No. 160, M, of lot 40, Anira Street, Queenstown, in the city of Georgetown, a FIRST MORTGAGE on east half lot 40 (forty), Queenstown Ward, Georgetown, and all the buildings and erections thereon,—to and in favour of The Demerara Mutual Life Assurance Society, Limited, of lots 1, 2 and 3, High Street, Robbstown, Georgetown.

9. By Arthur Matthey, at present residing at Plantation Mara, county of Berbice, appearing herein by his duly constituted attorney John Bridges Laing, of lots numbers 38 and 39, Robb Street, Lacytown, Georgetown, agreeably with power of attorney duly executed and recorded in the Registrar's Office of British Guiana on the 17th day of September, 1908, TRANSPORT of the north half of lot number 69 (sixty-nine), situate in South Cumingsburg, in the city of Georgetown, with all the buildings and erections thereon,—to and in favour of Henrietta Charlotte Fox, the wife of Joseph Nathaniel Fox, both of lot 69, Main Street, Georgetown.

Registrar's Office of British Guiana, Georgetown, Demerary, this 31st day of October, 1913.

B. S. NEWSAM,
Acting Registrar.

Digitized by Google

County of Berbice.

29th November, 1913.

[First Publication.]

THE following TRANSPORTS are intended to be passed before one of Their Honours the Judges of the Supreme Court of British Guiana on any day after Saturday, the 29th day of November, 1913, which such Judge shall be pleased to appoint:—

1. By Greedhary, male, No. 7,618, ex *Rohilla*, 1874, of Plantation Lot No. 2, east sea coast, Berbice, TRANSPORT of eighteen-nineteenths of one-eighth of one undivided ninth part or share, that is to say, one undivided seventy-sixth part or share, of and in lot number 2 (two), east coast canal lot, situate in the county of Berbice, colony of British Guiana, with the buildings and erections thereon, belonging to the said Greedhary,—to and in favour of Bahadoor, male, native of this colony, of said plantation Lot No. 2.

2. By Greedhary, male, No. 7,618, ex *Rohilla*, 1874, of Plantation Lot No. 2, east sea coast, Berbice, TRANSPORT of one-nineteenth of one-eighth of one undivided ninth part or share, that is to say, one undivided one-thousand two hundred and ninety-sixth part or share of and in lot number 2 (two), east coast canal lot, situate in the county of Berbice and colony of British Guiana,—to and in favour of Belapa Anamanthoodo, male, of Plantation Lot No. 2, east sea coast, Berbice.

3. By Mary Anastasia Tello, born DeCunha, the wife of Candido Aloysius Tello, of Rose Hall village, Corentyne, county of Berbice, TRANSPORT of sub-lot B, of house-lot number 15 (fifteen), situate on the south of the public road, in the Rose Hall village, in the county of Berbice, the said sub-lot B being laid down and defined on a plan of Rose Hall village, made by E. C. H. Klautky, Sworn Land Surveyor, bearing date September, 1911, which said plan was approved of by the Local Government Board on the 15th day of May, 1912, under the provisions of section 27 of Ordinance No. 13 of 1907, and duly deposited in the office of the Registrar of British Guiana at New Amsterdam on the 10th day of July, 1912, no buildings thereon,—to and in favour of Daniel Benn, of Rose Hall village, aforesaid.

Registrar's Office of British Guiana, New Amsterdam, Berbice, this 14th day of November, 1913.

B. S. NEWSAM,
Acting Registrar.

County of Berbice.

22nd November, 1913.

[Second Publication.]

THE following TRANSPORTS are intended to be passed before one of Their Honours the Judges of the Supreme Court of British Guiana on any day after Saturday, the 22nd day of November, 1913, which such Judge shall be pleased to appoint, viz.:—

1. By Ramkissoon, male, No. 76,980, ex *Lena*, 1897, of Plantation Blairmont, west bank, Rio Berbice, TRANSPORT of one undivided fourth of two undivided thirds of an undivided fifth part or share (that is to say an undivided thirtieth part or share, of and in the southern half of lot number 1 (one), situate next to Plantation D'Edwards, being one of the lots called the Rosignol lands, the said southern half containing two hundred and thirty-three and a half (233½) acres, as laid down on a diagram made by Cathcart Chalmers, Sworn Land Surveyor, dated 1st May, 1857, and deposited in the Registrar's Office in Berbice on the 4th May, 1857, with the buildings and erections thereon belonging to the said Ramkissoon, save and except a strip of land measuring 100 feet in width and enclosed in wire fences the property of the Demerara Railway Company,—to and in favour of Hilda Clementina Phillips, single woman, of Plantation Blairmont aforesaid.

2. By Richard Lindsay Downer, of lots 43 and 44, Ferry Street, Queenstown, New Amsterdam, Berbice, TRANSPORT of a piece of land forming the eastern portion of lot number 43 (forty-three), situate in that part of the town of New Amsterdam called Queenstown, in the county of Berbice, said lot number 43 (forty-three) being laid down and designated on a diagram made by James Bone, Sworn Land Surveyor, dated 6th November, 1840, and deposited in the Registrar's Office in Berbice, and said piece of land being laid down and marked "A" on a plan of lot 43 (forty-three) and 44 (forty-four), Queenstown, New Amsterdam, aforesaid, made by H. O. Durham, Sworn Land Surveyor, dated the 18th October, 1913, and deposited in the Registrar's Office aforesaid, on the 30th October, 1913,—to and in favour of Matilda Bartrum, born Lowenfield, wife of Alfred Dansey Bartrum, both of said lot 43, Queenstown, New Amsterdam, Berbice.

Registrar's Office of British Guiana, New Amsterdam, Berbice, this 7th day of November 1913.

B. S. NEWSAM,
Acting Registrar.

County of Berbice.

15th November, 1913.

[Third Publication.]

THE following TRANSPORTS and MORTGAGES are intended to be passed before one of Their Honours the Judges of the Supreme Court of British Guiana on any day after Saturday, the 15th day of November, 1913, which such Judge shall be pleased to appoint, viz.:—

1. By Nassibun, female, No. 4,3659, ex *The Bruce*, 1890, singlewoman, of St. Ann Street, New Amsterdam, Berbice, in her quality as sole legatee under the last will and testament of Nundlall, male, No. 258, ex *Racehorse*, 1867, deceased, TRANSPORT of an undivided half of the northern half of the back half of lot number 53 (fifty-three), situate in that part of the town of New Amsterdam called Stanley-Town, bounded on the east by the back dam trench, west by the public middle road trench, north by lot number 52 (fifty-two), and south by the southern half of the said back half of lot number 53 (fifty-three), no building thereon,—to and in favour of Sookraj, male, No. 102,822, ex *Ganges*, 1906, of Plantation Kendalls (lot No. 19), east sea coast, Berbice.

2. By Benjamin Quinton, of No. 78 Village, Corentyne Coast, Berbice, TRANSPORT of a tract of land, situate, lying and being on the left bank of the Corentyne river, opposite Querriman Island and beginning at the lower paal of a tract of Crown land formerly licensed to D. J. Reid, extending thence in façade N. 44° 12' W. (magnetic) 100 roods by a mean depth of S. 45° 48' W. (magnetic) 300 roods in the county of Berbice and colony of British Guiana, and containing 100 acres as shown on a diagram by C. Wilgress Anderson, Government Surveyor, dated the 7th day of July, 1899, subject to the terms and conditions of the Grant No. 2,099, of the said tract of land issued to said Beniamin Quinton on the 18th October, 1899,—to and in favour of Oozeer, male No. 3,692, ex *Sir Henry Lawrence*, 1873, for an undivided $\frac{1}{10}$th; Basarat, male, No. 72,305, ex *Lena*, 1895, for an undivided $\frac{1}{10}$th; Rambaran, male, native of the colony, for an undivided $\frac{1}{10}$th; Dookny, female, native of the colony, single woman, for an undivided $\frac{1}{10}$th; Solhaman, male, ex *Forth*, 1899, for an undivided $\frac{1}{10}$th; Russulbaccus, male, No. 38,999, ex *Brenda*, 1888, for an undivided $\frac{1}{10}$th; Jiblol, male, No. 25,814, ex *Lightning*, 1879, for an undivided $\frac{1}{4}$th; Santi, male, ex *Malha*, for an undivided $\frac{1}{4}$th; and Ramjankhan, male, native of this colony, for an undivided $\frac{1}{4}$th of the said tract of land, and all residing at No. 79 Village, Corentyne Coast, Berbice.

3. By the Official Receiver of British Guiana, acting under the provisions of section 5 (a) of Ordinance No. 24 of 1905, as representing the estate of Mohamedaly, male Indian immigrant, No. 256, *Rohilla*, 1880, deceased, TRANSPORT of the northern half of the northern half of a tract of land, situate, lying and being on the left bank of the Berbice river, beginning immediately below a tract purchased by Rhughabeer, and extending thence downward in façade W. 21° 24' east 50 roods by a mean depth N. 68° 36' W. of 300 roods and containing 50 acres as shown on a diagram by Mr. F. U. Tronchin, acting Government Surveyor, dated 5th day of May, 1900, subject to the terms and conditions of the Grant of the said tract of land,—to and in favour of Jokhoo, male Indian immigrant, No. 101,038, ex *Clyde*, 1906, of Plantation Ma Retraite, Berbice River.

4. By Diasingh, male East Indian, No. 69,369, ex *Arvoca*, 1895, of Golden Fleece, West Coast, Berbice, TRANSPORT of lots five (5) and six (6), being parts of the lot of land situate on the west sea coast of the county of Berbice, containing 500 acres cited on the chart of La D, named Golden Fleece, the said lots 5 and 6 being laid down and defined on a plan of 44 lots of land laid out on Plantation Golden Fleece, situate on the west coast of Berbice surveyed for D. A. Peters, by Ewald C. H. Klautky, Sworn Land Surveyor, dated 12th March, 1906, and deposited in the Registrar's Office of British Guiana, in the county of Demerary, on the 31st July, 1906, save and except such portions of a strip of land measuring 100 feet (English) in width running through the said lots 5 and 6, on which the lines of the Demerara Railway Company are laid and which is at present enclosed by wire fences as transported to the Demerara Railway Company on the 4th day of October, 1909, and save and except so much of the said lots numbers 5 and 6 as passes through a piece of land 58 roods in façade

Digitized by Google

from east to west and 28 roods in depth from north to south containing 5 acres, 124 square roods (more or less) bounded on the east by the east side-line dam of the said Plantation Golden Fleece, on the south by the said strip of land transported to the Demerara Railway Company together with the right to the owners of the said piece of land to use of the windward dam for ingress and egress, no building thereon, to and in favour of Nundlol, B.R. 42-76 of Floris, East Coast, Demerara.

5. By the Official Receiver of British Guiana as Assignee of the property of William Ching, Insolvent, TRANSPORT of sub-lot B, part of a piece of land part of Plantation Adelphi, situate on the right bank of the Canje Creek, in the county of Berbice, and colony of British Guiana, the said piece of land being laid down and defined on a diagram by the Sworn Land Surveyor William Chalmers, dated Berbice, 5th January, 1872, and deposited in the Registrar's Office of Berbice, on the 8th day of January, 1872, as lot number fourteen (14), with the buildings and erections on said sub-lot, the said sub-lot B being a sub-division of the said lot number fourteen (14), as laid down and defined on a diagram of the said lot number fourteen (14) made by E. C. H. Klautky, Sworn Land Surveyor, bearing date 13th October, 1906, and deposited in the Registrar's Office, New Amsterdam, Berbice, on the 12th November, 1909,—to and in favour of Ruth Lee Shee, widow, of Adelphi Village, Canje, Berbice.

6. By Candido Tello, of Rose Hall Village, Corentyne, in the county of Berbice, as father and natural guardian of his minor children Cyril Tello, Rupert Tello and Eric Tello, hereto duly authorized by order of His Honour Sir Thomas Crossley Rayner, Chief Justice of British Guiana, dated the 28th day of April, 1913, a FIRST MORTGAGE on sub-lot A. of house lot number 29, situate on the south of the public road, in the Rose Hall Village, in the county of Berbice, the said lot and sub-lot being laid down and defined on a plan of the Rose Hall Village, made by E. C. H. Klautky, Sworn Land Surveyor, bearing date September, 1911, and having been approved of by the Local Government Board on the 15th day of May, 1912, under the provisions of section 27 of Ordinance No. 13 of 1907, and duly deposited in the Office of the Registrar of British Guiana at New Amsterdam on the 10th day of July, 1912, and all the buildings and erections thereon,—to and in favour of The British Guiana Building Society, Limited, of lots No. 1, 2 and, High Street, Georgetown.

Registrar's Office of British Guiana, New Amsterdam, Berbice, this 31st day of October, 1913.

B. S. NEWSAM,
Acting Registrar.

Execution Sales.

BY THE REGISTRAR.

Counties of Demerary & Essequebo.

[FIRST PUBLICATION.]

PURSUANT to an order granted by His Honour Albert Earnshaw, acting Chief Justice of British Guiana, bearing date 27th day of October, 1913, on the petition of Eustace Gordon Woolford, of 153, Charlotte Street, Lacytown, Georgetown, plaintiff:—

I, the undersigned Registrar of British Guiana, or my lawful deputy, will expose for sale to the highest bidder, in presence of a Sworn Clerk or Assistant Sworn Clerk, at the Victoria Law Courts, in the city of Georgetown, on Monday, the 1st day of December, 1913, at 12 o'clock, noon:—

1. In behalf of the abovenamed petitioner *versus* Claude V. Holder, defendant:—The west half of lot letter P, part of that part of Plantation Werken-Rust, situate on the east bank of the River Demerary between Plantation Vlissengen on the north and Plantation Le Repentir on the south called Wortmanville, and laid down on a sketch by H. Rainsford, Sworn Land Surveyor, dated April, 1843, and deposited in the Registrar's Office of the counties of Demerary and Essequebo on the 13th of November, 1845, with all the buildings and erections thereon, save and except one building the property of one Pinder.

[FIRST PUBLICATION.]

PURSUANT to writs of execution in the matters following:—

I, the undersigned Registrar of British Guiana or my lawful deputy, will expose for sale to the highest bidder, in the presence of a Sworn Clerk or Assistant Sworn Clerk, at the Victoria Law Courts, in the city of Georgetown, on Monday, the 1st day of December, 1913, at 12 o'clock, noon:—

2. In behalf of Manoel Gomes, of 222, Camp Street, trading and carrying on business without any partner at lot 21, Water Street, Georgetown, under the name, style and firm of Ferreira and Gomes, plaintiff *versus* Moses Chung, defendant:—*Firstly*, one building, one shed used as a kitchen and one iron tank, all situate on east half of lot 19, in the village of Danielstown, in the county of Essequebo; and *secondly*, the stock-in-trade of the dry goods business carried on by the above-named defendant at Danielstown Village and county aforesaid.

All persons having any right, title, interest or claim in and to any of the above properties, and who may have just grounds to oppose the sale thereof, are hereby required to do so in due form of law at the Registrar's Office in Georgetown, Demerara, within fourteen days after the first Saturday's advertisement, setting forth his, her or their reason of opposition in writing, duly signed by a Barrister-at-Law or Solicitor, and thereafter to proceed according to law. Those inclined to purchase will attend at the time and place beforementioned.

Payment must be made as follows:—As regards No. 1.—one hundred dollars and under, Cash: exceeding $100—the purchaser or purchasers shall, unless they pay the purchase money at the time of sale, forthwith deposit with the Marshal 25 per cent. of the purchase money and shall, if the purchase money does not exceed the sum of $500, pay the balance by three equal instalments from the day of sale, with interest at the rate of six per cent. per annum, at the expiration of one, two and three months, respectively, and if the purchase money exceeds the sum of $500, he shall pay such balance with such interest by three equal instalments at the expiration of two, four and six months, respectively.

In the event of the purchaser making any default in payment of any of the instalments, the amount of the deposit shall be forfeited and the property may, after being re-advertised, be put up for sale at auction and sold.

And as regards number 2: Cash, on the knock of the hammer.

Registrar's Office of British Guiana, Georgetown, Demerary, this 14th day of November, 1913.

B. S. NEWSAM,
Acting Registrar.

Counties of Demerary & Essequebo.

[SECOND PUBLICATION.]

PURSUANT to writ of execution in the matter following:—

I, the undersigned Registrar of British Guiana, or my lawful deputy, will expose for sale to the highest bidder in presence of a Sworn Clerk or Assistant Sworn Clerk, at the Victoria Law Courts in the city of Georgetown, on Monday, the 24th day of November, 1913, at 12 o'clock, noon:—

In behalf of Booker Brothers, McConnell & Company, Limited, whose duly constituted Attorney in this Colony is Harry Yardley Delafons, plaintiffs, *versus* George Richard Vaughan, defendant:—Lot number 142 (one hundred and forty-two), in that part of Georgetown called Bourda as laid down and defined on the plan of the Town Districts situated on the lands of the Vlissengen estates made by the Sworn Land Surveyor Luke M. Hill, dated 17th June, 1879, and deposited in the Registrar's Office of the counties of Demerary and Essequebo on the 1st of November, 1879, said plan having been apppoved of by the Governor and Court of Policy on the 2nd of September, 1879, and deposited in the Registrar's Office aforesaid in pursuance of the provisions of section 64 of Ordinance No. 2 of the year 1876 with all the buildings and erections thereon.

All persons having any right, title, interest or claim in and to any of the above properties, and who may have just grounds to oppose the sale thereof, are hereby required to do so in due form of law at the Registrar's Office in Georgetown, Demerara, within fourteen days after the first Saturday's advertisement, setting forth his, her or their reasons of opposition in writing, duly signed by a Barrister-at-Law or Solicitor, and thereafter to proceed according to law. Those inclined to purchase will attend at the time and place before mentioned.

Payment must be made as follows:—One hundred dollars and under Cash; exceeding $100 the purchaser or purchasers shall, unless they pay the purchase money at the time of sale, forthwith deposit with the Marshal 25 per cent. of the purchase money and shall, if the purchase money does not exceed the sum of $500, pay the balance by three equal instalments, from the day of sale, with interest at the rate of six per cent. per annum, at the expiration of one, two and three months, respectively,

Digitized by Google

and if the purchase money exceeds the sum of $500, he shall pay such balance with such interest by three equal instalments at the expiration of two, four and six months, respectively.

In the event of the purchaser making any default in payment of any of the instalments, the amount of the deposit shall be forfeited and the property may, after being re-advertised, be put up for sale at auction and sold.

Registrar's Office of British Guiana, Georgetown, Demerary, this 7th day of November, 1913.

B. S. NEWSAM,
Acting Registrar.

Counties of Demerary & Essequebo.

[THIRD PUBLICATION.]

PURSUANT to an Order granted by His Honour Albert Earnshaw, acting Chief Justice of British Guiana, bearing date 4th September, 1913, on the petition of Sina Ann Roberts, an inhabitant of the county of Demerary and colony of British Guiana, plaintiff:—

I, the undersigned, Registrar of British Guiana, or my lawful deputy, will expose for sale to the highest bidder, in the presence of a Sworn Clerk or Assistant Sworn Clerk, at the Victoria Law Courts, in the city of Georgetown, on Monday, the 17th day of November, 1913, at 12 o'clock, noon:—

In behalf of the abovenamed petitioner *versus* Alexander Chester, defendant:—*Firstly*, one undivided third part or share of and into lot 16, situate at Supply Village, formerly called Veereniging, East Coast, Demerara, without the buildings and erections thereon; and *secondly*, one undivided third part or share of and into lot 59, situate at Mahaica Village, East Coast, Demerara, with one undivided third part or share of and into the buildings and erections, thereon, save and except one building thereon used as a butcher's shop, the property of one Granville, and save and except the lease therefor, also save and except the dwelling-house situate on the said lot 59, Mahaica, left by Napoleon Chester, in his last will and testament dated 22nd October, 1880, and deposited in the Registrar's Office of British Guiana the 15th May, 1882, to Louisa Hubbard, born Chester, the wife of Sholto Hubbard.

Payment must be made as follows:—One hundred dollars and under, Cash; exceeding $100 the purchaser or purchasers shall, unless they pay the purchase money at the time of sale, forthwith deposit with the Marshal 25 per cent. of the purchase money and shall, if the purchase money does not exceed the sum of $500, pay the balance by three equal instalments, from the day of sale, with interest at the rate of six per cent. per annum, at the expiration of one, two and three months, respectively, and if the purchase money exceeds the sum of $500, he shall pay such balance with such interest by three equal instalments at the expiration of two, four and six months, respectively.

In the event of the purchaser making any default in payment of any of the instalments, the amount of the deposit shall be forfeited and the property may, after being re-advertised, be put up for sale at auction and sold.

Registrar's Office of British Guiana, Georgetown, Demerary, this 31st day of October, 1913.

B. S. NEWSAM,
Acting Registrar.

County of Berbice.

[FIRST PUBLICATION.]

PURSUANT to writs of execution in the matters following:—

I, the undersigned Registrar of British Guiana, or my lawful deputy will expose for sale to the highest bidder in the presence of a Sworn Clerk, or Assistant Sworn Clerk, at the Court House, New Amsterdam, Berbice, on Thursday, the 4th day of December, 1913, at 12 o'clock, noon:—

In behalf of Mayor and Town Council of New Amsterdam *versus* the proprietor or proprietors, representative or representatives of the undermentioned properties:—

1. Part of the northern back quarter of lot number seven (7), situate in that part of the town of New Amsterdam called Smyth Town, bounded on the east by part of said lot the property of the Salvation Army, on the west by part of said lot the property of Ho-a-Hing, on the north by the drain dividing lots numbers six (6) and seven (7) and on the south by the drain along the street running through the centre of said lot number seven (7) with the buildings and erections thereon, appraised as the property of the minors Rosario.

2. Part of the northern front quarter of lot number 24 (twenty-four), situate in that part of the town of New Amsterdam called Smyth Town, bounded on the east by part of said lot the property of the estate of M. P. Santos, on west by part of said lot the property of James Edward Spencer, on the north by the drain dividing lots numbers 23 (twenty-three) and 24 (twenty-four), and on the south by the drain along the street running through the centre of said lot number 24 (twenty-four), no building thereon, appraised as the property of Mary Helena George.

3. Part of the southern front quarter of lot number 43 (forty-three), situate in that part of the town of New Amsterdam called Stanley Town, bounded on the east by part of said lot the property of John Amsterdam, on the west by part of said lot the property of Canga, on the north by the drain along the street running through the centre of said lot number 43 (forty-three) and on the south by the drain dividing lots numbers 43 (forty-three) and 44 (forty-four), with the building thereon, appraised as the property of the estate of George Simon.

All persons having any right, title, interest or claim in and to any of the above properties, and who may have just grounds to oppose the sale thereof, are hereby required to do so in due form of law at the Registrar's Office in New Amsterdam, Berbice, within fourteen days after the first Saturday's advertisement, setting forth his, her, or their reasons of opposition in writing duly signed by a Barrister-at-Law or Solicitor, and thereafter to proceed according to law. Those inclined to purchase will attend at the time and place beforementioned.

Payment must be made as follows:—One hundred dollars and under, Cash; above that sum, one month's credit with interest from the day of sale.

Registrar's Office of British Guiana, New Amsterdam, Berbice, this 14th day of November, 1913.

B. S. NEWSAM,
Acting Registrar.

County of Berbice.

[SECOND PUBLICATION.]

PURSUANT to an Order granted by His Honour Albert Earnshaw, Acting Chief Justice of British Guiana, bearing date 30th August, 1913, on the petition of Edward McBean, an inhabitant of the county of Berbice, plaintiff:—

I, the undersigned Registrar of British Guiana or my lawful deputy, will expose for sale to the highest bidder in the presence of a Sworn Clerk or Assistant Sworn Clerk, at the Court House, in New Amsterdam, Berbice, on Thursday, the 27th day of November, 1913, at 12 o'clock, noon:—

In behalf of the above-named petitioner *versus* Stephen Tucker, defendant:—Lot number 22 (twenty-two), part of plantation lot number 38 (thirty-eight), otherwise called Plantation Kilteara on the Corentyne Coast of the county of Berbice, the said lot number 22 (twenty-two) being laid down and defined on a diagram of said plantation lot number 38 (thirty-eight), otherwise called plantation Kiltearn, made by James Chalmers, Sworn Land Surveyor, dated Berbice, 17th February, 1869, and deposited in the Registrar's Office of Berbice on the 18th March, 1869, with the buildings thereon.

All persons having any right, title, interest or claim in and to the above property, and who may have just grounds to oppose the sale thereof, are hereby required to do so in due form of law at the Registrar's Office in New Amsterdam, Berbice, within fourteen days after the first Saturday's advertisement, setting forth his, her or their reasons of opposition in writing duly signed by a Barrister-at-Law or Solicitor and thereafter to proceed according to law. Those inclined to purchase will attend at the time and place beforementioned.

Payment must be made as follows:—One hundred dollars and under, Cash; exceeding $100 the purchaser or purchasers shall, unless they pay the purchase money at the time of sale, forthwith deposit with the Marshal 25 per cent. of the purchase money and shall, if the purchase money does not exceed the sum of $500, pay the balance by three equal instalments, from the day of sale, with interest at the rate of six per cent. per annum, at the expiration of one, two and three months, respectively, and if the purchase money exceeds the sum of $500, he shall pay such balance with such interest by three equal instalments at the expiration of two, four and six months, respectively.

In the event of the purchaser making any default in payment of any of the instalments, the amount of the deposit shall be forfeited and the property may, after being re-advertised, be put up for sale at auction and sold.

Registrar's Office of British Guiana, New Amsterdam, Berbice, this 7th day of November, 1913.

B. S. NEWSAM,
Acting Registrar.

Digitized by Google

Summary Summations.

BRITISH GNIANA.

COUNTIES OF DEMERARY AND ESSEQUEBO.

AT the request and instance of the Receiver General of British Guiana, We, the undersigned Marshals, do hereby summon the proprietor or proprietors, representative or representatives of the undermentioned lots situate in Lacytown District, in the city of Georgetown, county of Demerary and colony of British Guiana, to pay within three days at the office, at the Guiana Public Buildings in Georgetown, of the Receiver General, the sums named in respect of each particular lot in the undermentioned accounts, being the amount due for rates on the undermentioned lots as per accounts annexed, with costs until fully paid, on pain of parate execution.

Demerary, this 8th day of October, 1913.

E. EDWARDS,
J. D. ROHEE,
S. J. ARTHUR,
Marshals.

The Proprietor or Proprietors of lot No. 1, Lacytown District, Georgetown.
To the Colony of British Guiana, Dr.
For this amount being the rate on the abovementioned lot levied by the Receiver General on the 15th day of March, 1913, under the provisions of the Vlissengen Commissioners (Dissolution) Ordinance, 1896 ...$83 53

GEO. D. BAYLEY,
Acting Receiver General.

A true Copy,
J. D. ROHEE,
Marshal.

The Proprietor or Proprietors of lot No. 2, Lacytown District, Georgetown.
To the Colony of British Guiana, Dr.
For this amount being the rate on the abovementioned lot levied by the Receiver General on the 15th day of March, 1913, under the provisions of the Vlissengen Commissioners (Dissolution) Ordinance, 1896 ...$27 84

GEO. D. BAYLEY,
Acting Receiver General.

A true Copy,
J. D. ROHEE,
Marshal.

The Proprietor or Proprietors of N½ lot No. 12, Lacytown District, Georgetown.
To the Colony of British Guiana, Dr.
For this amount being the rate on the abovementioned lot levied by the Receiver General on the 15th day of March, 1913, under the provisions of the Vlissengen Commissioners (Dissolution) Ordinance, 1896 ...$33 41

GEO. D. BAYLEY,
Acting Receiver General.

A true Copy,
J. D. ROHEE,
Marshal.

The Proprietor or Proprietors of S ½ lot No. 12, Lacytown District, Georgetown.
To the Colony of British Guiana, Dr.
For this amount being the rate on the abovementloned lot levied by the Receiver General on the 15th day of March, 1913, under the provisions of the Vlissengen Commissioners (Dissolution) Ordinance, 1896 ...$33 40

GEO. D. BAYLEY,
Acting Receiver General.

A true Copy,
J. D. ROHEE,
Marshal.

The Proprietor or Proprietors of lot No. 13, Lacytown District, Georgetown.
To the Colony of British Guiana, Dr.
For this amount being the rate on the abovementioned lot levied by the Receiver General on the 15th day of March, 1913, under the provisions of the Vlissengen Commissioners (Dissolution) Ordinance, 1896 ...$52 90

GEO. D. BAYLEY,
Acting Receiver General.

A true Copy,
J. D. ROHEE,
Marshal.

The Proprietor or Proprietors of lot No. 16, Lacytown District, Georgetown.
To the Colony of British Guiana, Dr.
For this amount being the rate on the abovementioned lot levied by the Receiver General on the 15th day of March, 1913, under the provisions of the Vlissengen Commissioners (Dissolution) Ordinance, 1896 ... ...$19 48

GEO. D. BAYLEY,
Acting Receiver General.

A true copy,
J. D. ROHEE,
Marshal.

The Proprietor or Proprietors of N½ lot No. 21, Lacytown District, Georgetown.
To the Colony of British Guiana, Dr.
For this amount being the rate on the abovementioned lot levied by the Receiver General on the 15th day of March, 1913, under the provisions of the Vlissengen Commissioners (Dissolution) Ordinance, 1896 ... ...$26 45

GEO. D. BAYLEY,
Acting Receiver General.

A true copy,
J. D. ROHEE,
Marshal.

The Proprietor or Proprietors of S½ lot No. 21, Lacytown District, Georgetown.
To the Colony of British Guiana, D.
For this amount being the rate on the abovementioned lotlevied by the Receiuer General on the 15th day of March, 1913, under the provisions of the Vlissengen Commissioners (Dissolution) Ordinance, 1896 ... ...$26 45

GEO. D. BAYLEY,
Acting Receiver General.

A true copy,
J. D. ROHEE,
Marshal.

The Proprietor or Proprietors of E½ lot No. 38, Lacytown Disirict, Georgetown.
To the Colony of British Guiana, Dr.
For this amount being the rate on the abovementioned lot levied by the Receiver General on the 15th day of March, 1913, under the provisions of the Vlissengen Commissioners (Dissolution) Ordinance, 1896 ... ...$13 92

GEO. D. BAYLEY,
Acting Receiver General.

A true copy,
J. D. ROHEE,
Marshal.

The Proprietor or Proprietors of S½ lot No. 42, Lacytown District, Georgetown
To the Colony of British Guiana, Dr.
For this amount being the rate on the abovementioned lot levied by the Receiver General on the 15th day of March, 1913, under the provisions of the Vlissengen Commissioners (Dissolution) Ordinance, 1896 ... ...$38 98

GEO. D. BAYLEY,
Acting Receiver General.

A true copy,
J. D. ROHEE,
Marshal.

The Proprietor or Proprietors of N½ lot No. 43, Lacytown District, Georgetown.
To the Colony of British Guiana, Dr.
For this amount being the rate on the abovementioned lot levied by the Receiver General on the 15th day of March, 1913, under the provisions of the Vlissengen Commissioners (Dissolution) Ordinance, 1896 ... ...$26 45

GEO. D. BAYLEY,
Acting Receiver General.

A true copy,
J. D. ROHEE,
Marshal.

The Proprietor or Proprietors of N½ lot No. 64, Lacytown District, Georgetown.
To the Colony of British Guiana, Dr.
For this amount being the rate on the abovementioned lot levied by the Receiver General on the 15th day of March, 1913, under the provisions of the Vlissengen Commissioners (Dissolution) Ordinaance, 1896 ... ...$41 76

GEO. D. BAYLEY,
Acting Receiver General.

A true copy,
J. D. ROHEE,
Marshal.

Digitized by Google

The Proprietor or Proprietors of S½ lot No. 64, Lacytown District, Georgetown.
To the Colony of British Guiana, Dr.
For this amonnt being the rate on the abovementioned lot levied by the Receiver General on the 15th day of March, 1913, under the provisions of the Vlissengen Commissioners (Dissolution) Ordinance, 1896 ... ...$41 77

GEO. D. BAYLEY,
Acting Receiver General.

A true copy,
J. D. ROHEE,
Marshal.

The Proprietor or Proprietors of E½ lot No. 73, Lacytown District, Georgetown.
To the Colony of British Guiana, Dr.
For this amount being the rate on the abovementioned lot levied by the Receiver General on the 15th day of March, 1913, under the provisions of the Vlissengen Commissioners (Dissolution) Ordinance, 1896 ... ...$34 80

GEO. D. BAYLEY,
Acting Receiver General.

A true copy,
J. D. ROHEE,
Marshal.

The Proprietor or Proprietors of lot No. 78, Lacytown District, Georgetown.
To the Colony of British Guiana, Dr.
For this amount being the rate on the abovementioned lot levied by the Receiver General on the 15th day of March, 1913, under the provisions of the Vlissengen Commissioners (Dissolution) Ordinance, 1896 ... ...$33 41

GEO. D. BAYLEY,
Acting Receiver General.

A true bopy,
J. D. ROHEE,
Marshal.

The Proprietor or Proprietors of lot No. 94, Lacytown District, Georgetown.
To the Colony of British Guiana, Dr.
For this amount being the rate on the abovementioned lot levied by the Receiver General on the 15th day of March, 1913, under the provisions of the Vlissengen Commissioners (Dissolution) Ordinance, 1896 ... ...$33 53

GEO. D. BAYLEY,
Acting Receiver General.

A true copy,
J. D. ROHEE,
Marshal.

The Proprietor or Proprietors of lot No. 96, Lacytown District, Georgetown.
To the Colony of British Guiana, Dr.
For this amount being the rate on the abovementioned lot levied by the Receiver General on the 15th day of March, 1913, under the provisions of the Vlissengen Commissioners (Dissolution) Ordinance, 1896... ... ...$27 84

GEO. D. BAYLEY,
Acting Receiver General.

A true Copy,
S. ARTHUR,
Marshal.

The Proprietor or Proprietors of E½ lot No. 97, Lacytown District, Georgetown.
To the Colony of British Guiana, Dr.
For this amonnt being the rate on the abovementioned lot levied by the Receiver General on the 15th day of March, 1913, under the provisions of the Vlissengen Commissioners (Dissolution) Ordinance, 1896... ... $13 92

GEO. D. BAYLEY,
Acting Receiver General.

A true Copy,
S. ARTHUR,
Marshal.

The Proprietor or Proprietor of W½ lot No. 97, Lacytown District, Georgetown.
To the Colony of British Guiana, Dr.
For this amount being the rate on the abovementioned lot levied by the Receiver General on the 15th day of March, 1913, under the provisions of the Vlissengen Commissioners (Dissolution) Ordinance, 1896... ... $13 92

GEO. D. BAYLEY,
Acting Receiver General.

A true copy,
S. ARTHUR,
Marshal.

The Proprietor or Proprietors of lot No. 101, Lacytown District, Georgetown.
To the Colony of British Guiana, Dr.
For this amount being the rate on the abovementioned lot levied by the Receiver General on the 15th day of March, 1913, under the provisions of the Vlissengen Commissioners (Dissolution) Ordinance, 1896... ... ...$27 84

GEO. D. BAYLEY,
Acting Receiver General.

A true copy,
S. ARTHUR,
Marshal.

The Proprietor or Proprietors of lot No. 109, Lacytown District, Georgetown.
To the Colony of British Guiana, Dr.
For this amount being the rate on the abovementioned lot levied by the Receiver General on the 15th day of March, 1913, under the provisions of the Vlissengen Commissioners (Dissolution) Ordinance, 1896... ... ...$27 84

GEO. D. BAYLEY,
Acting Receiver General.

A true copy,
S. ARTHUR,
Marshal.

The Proprietor or Proprietors of lot No. 116, Lacytown District, Georgetown.
To the Colony of British Guiana, Dr.
For this amount being the rate on the abovementioned lot levied by the Receiver General on the 15th day of March, 1913, under the provisions of the Vlissengen Commissioners Dissolution (Ordinance), 1896... ... ...$11 13

GEO. D. BAYLEY,
Acting Receiver General.

A true copy,
S. ARTHUR,
Marshal.

The Proprietor or Proprietors of E½ lot No. 123, Lacytown District, Georgetown.
To the Colony of British Guiana, Dr.
For this amount being the rate on the abovementioned lot levied by the Receiver General on the 15th day of March, 1913, under the provisions of the Vlissengen Commissioners (Dissolution) Ordinance, 1896 ...$27 84

GEO. D. BAYLEY,
Acting Receiver General.

A true Copy,
S. ARTHUR,
Marshal.

The Proprietor or Proprietors of S½ lot No. 124, Lacytown District, Georgetown.
To the Colony of British Guiana, Dr.
For this amount being the rate on the abovementioned lot levied by the Receiver General on the 15th day of March, 1913, under the provisions of the Vlissengen Commissioners (Dissolution) Ordinance, 1896 ...$41 77

GEO. D. BAYLEY,
Acting Receiver General.

A true Copy,
S. ARTHUR,
Marshal.

The Proprietor or Proprietors of lot No. 128, Lacytown District, Georgetown.
To the Colony of British Guiana, Dr.
For this amount being the rate on the abovementioned lot levied by the Receiver General on the 15th day of March, 1913, under the provisions of the Vlissengen Commissioners (Dissolution) Ordinance, 1896 ...$33 41

GEO. D. BAYLEY,
Acting Receiver General.

A true Copy,
E. E. EDWARDS,
Marshal.

The Proprietor or Proprietors of W½ lot No. 129, Lacytown District, Georgetown
To the Colony of British Guiana, Dr.
For this amount being the rate on the abovementioned lot levied by the Receiver General on the 15th day of March, 1913, under the provisions of the Vlissengen Commissioners (Dissalution) Ordinance, 1896 ...$16 71

GEO. D. BAYLEY,
Acting Receiver General.

A true Copy,
E. E. EDWARDS,
Marshal.

Digitized by Google

The Proprietor or Proprietors of W½ lot No. 157, Lacytown District, Georgetown.
To the Colony of British Guiana, Dr.
For this amount being the rate on the abovementioned lot levied by the Receiver General on the 15th day of March, 1913, under the provisions of the Vlissengen Commissioners (Dissolution) Ordinance, 1896 ...$13 92

GEO. D. BAYLEY,
Acting Receiver General.

A true Copy,
E. E. EDWARDS,
Marshal.

The Proprietor or Proprietors of lot No. 158, Lacytown District, Georgetown.
To the Colony of British Guiana, Dr.
For this amount being the rate on the abovementioned lot levied by the Receiver General on the 15th day of March, 1913, under the provisions of the Vlissengen Commissioners (Dissolution) Ordinance, 1896 ...$27 84

GEO. D. BAYLEY,
Acting Receiver General.

A true Copy,
E. E. EDWARDS,
Marshal.

The Proprietor or Proprietors of lot No. 162, Lacytown District, Georgetown.
To the Colony of British Guiana, Dr.
For this amount being the rate on the abovementioned lot levied by the Receiver General on the 15th day of March, 1913, under the provisions of the Vlissengen Commissioners (Dissolution) Ordinance, 1896 ... ...$77 96

GEO. D. BAYLEY,
Acting Receiver General.

A true copy,
E. E. EDWARDS,
Marshal.

The Proprietor or Proprietors of lot No. 170, Lacytown District, Georgetown.
To the Colony of British Guiana, Dr.
For this amount being the rate on the abovementioned lot levied by the Receiver General on the 15th day of March, 1913, under the provisions of the Vlissengen Commissioners (Dissolution) Ordinance, 1896 ... ...$77 96

GEO. D. BAYLEY,
Acting Receiver General.

A true copy,
E. E. EDWARDS,
Marshal.

The Proprietor or Proprietors of E½ lot No. 179, Lacytown District, Georgetown.
To the Colony of British Guiana, Dr.
For this amount being the rate on the abovementioned lot levied by the Receiver General on the 15th day of March, 1913, under the provisions of the Vlissengen Commissioners (Dissolution) Ordinance, 1896 ... ...$11 14

GEO. D. BAYLEY,
Acting Receiver General.

A true copy,
E. E. EDWARDS,
Marshal.

The Proprietor or Proprietors of W½ lot No. 179, Lacytown District, Georgetown.
To the Colony of British Guiana, Dr.
For this amount being the rate on the abovementioned lot levied by the Receiver General on the 15th day of March, 1913, under the provisions of the Vlissengen Commissioners (Dissolution) Ordinance, 1896 ... ...$11 13

GEO. D. BAYLEY,
Acting Receiver General.

A true copy,
E. E. EDWARDS,
Marshal.

The Proprietor or Proprietors of N½ lot 185, Lacytown District, Georgetown.
To the Colony of British Guiana, Dr.
For this amount being the rate on the abovementioned lot levied by the Receiver General on the 15th day of March, 1913, under the provisions of the Vlissengen Commissioners (Dissolution) Ordinance, 1896 ... ...$29 23

GEO. D. BAYLEY,
Acting Receiver General.

A true copy,
E. E. EDWARDS,
Marshal.

The Proprietor or Proprietors of lot No. 198, Lacytown District, Georgetown.
To the Colony of British Guiana, Dr.
For this amount being the rate on the abovementioned lot levied by the Receiver General on the 15th day of March, 1913, under the provisions of the Vlissengen Commissioners (Dissolution) Ordinance, 1896... ... ...$33 41

GEO. D. BAYLEY,
Acting Receiver General.

A true copy,
E. E. EDWARDS,
Marshal.

The Proprietor or Proprietors of W½ lot No. 202, Lacytown District, Georgetown.
To the Colony of British Guiana, Dr.
For this amount being the rate on the abovementioned lot levied by the Receiver General on the 15th day of March, 1913, under the provisions of the Vlissengen Commissioners (Dissolution) Ordinance, 1896... ... ...$13 92

GEO. D. BAYLEY,
Acting Receiver General.

A true copy,
E. E. EDWARDS,
Marshal.

The Proprietor or Proprietors of lot No. 208, Lacytown District, Georgetown.
To the Colony of British Guiana, Dr.
For this amount being the rate on the abovementioned lot levied by the Receiver General on the 15th day of March, 1913, under the provisions of the Vlissengnn Commissioners (Dissolution) Ordinance, 1896... ... ...$47 33

GEO. D. BAYLEY,
Acting Receiver General.

A true copy,
E. E. EDWARDS,
Marshal.

The Proprieter or Proprietors of E½ lot No. 209, Lacytown District, Georgetown.
To the Colony of British Guiana, Dr.
For this amount being the rate on the abovementioned lot levied by the Receiver General on the 15th day of March, 1913, under the provisions of the Vlissengen Commissioners (Dissolution) Ordinance, 1896... ... ...$11 13

GEO. D. BAYLEY,
Acting Receiver General.

A true Copy,
S. ARTHUR,
Marshal.

The Proprietor or Proprietors of W½ lot No. 210, Lacytown District, Georgetown.
To the Colony of British Guiana, Dr.
For this amount being the rate on the abovementioned lot levied by the Receiver General on the 15th day of March, 1913, under the provisions of the Vlissengen Commissioners (Dissolution) Ordinance, 1896 ...$11 13

GEO. D. BAYLEY,
Acting Receiver General.

A true Copy,
S. ARTHUR,
Marshal.

The Proprietor or Proprietors of lot No. 237, Lacytown District, Georgetown.
To the Colony of British Guiana, Dr.
For this amount being the rate on the abovementioned lot levied by the Receiver General on the 15th day of March, 1913, under the provisions of the Vlissengen Commissioners (Dissolution) Ordinance, 1896 ...$47 33

GEO. D BAYLEY,
Acting Receiver General.

A true Copy,
S. ARTHUR,
Marshal.

The Proprietor or Proprietors of E½ lot No. 247, Lacytown District, Georgetown.
To the Colony of British Guiana, Dr.
For this amount being the rate on the abovementioned lot levied by the Receiver General on the 15th day of March, 1913, under the provisions of the Vlissengen Commissioners (Dissolution) Ordinance, 1896 ...$11 13

GEO. D. BAYLEY,
Acting Receiver General.

A true Copy,
S. ARTHUR,
Marshal.

Digitized by Google

Official Receiver's Notices.

TENDERS.

BRITISH GUIANA.

OFFICIAL RECEIVER'S OFFICE,
Georgetown, Demerara,
14th November, 1913.

Estate FREDERICK RAGLAN PHILLIPS, deceased.

TENDERS will be received at this Office until noon of Wednesday, the 26th day of November, 1913, for the purchase of the undermentioned property belonging to the above estate:—

A tract of Crown land situate on the left bank of the Mahaica creek commencing at a paal denoting the extremity of the northern boundary of David Williams' Grant, No. 1,792, and extending thence N. 71° 29' W. 242·8 roods, thence S. 17° 31' W. 123·52 roods, thence S. 71° 29' E. 242·8 roods, thence N. 17° 31' E. 123·52 roods to the point of commencement, in the county of Demerara and colony of British Guiana, and containing one hundred Rhynland acres as shown on a diagram by M. P. Hastings, Government Surveyor, dated the 15th day of October, 1907, and annexed to the said Grant of the said piece of land subject to the conditions of the said Grant.

Persons tendering are requested to insert the above description of the property in their tenders.

Acceptance of the highest or any tender not guaranteed.

Terms of Sale.—Cash.

Forms of Tender may be obtained on application at this Office.

W. A. PARKER,
Official Receiver, and Public Trustee.

BRITISH GUIANA.

OFFICIAL RECEIVER'S OFFICE,
Georgetown, Demerary,
13th November, 1913.

TENDERS will be received by the Official Receiver at his office until noon of Monday, the 1st day of December, 1913, for the purchase of the undermentioned property belonging to the estate of Johorun, female, No. 31,736, ex *Foyle*, 1886, deceased, viz.:—

The south half of the east half of lot number 8 (eight), part of five and one-quarter acres of land part of that part of Plantation Rome and Houston, known as Plantation Houston, situate on the East Bank of the River Demerary, in the county of Demerary, in the colony of British Guiana, said lot No. 8 (eight), being laid down and defined on a diagram of the said five and a quarter acres of land by T. G. Wight, Sworn Land Surveyor, deposited in the Registrar's Office of the counties of Demerary and Essequibo on the 10th of May, 1875, with the buildings and erections thereon.

Persons tendering are requested to insert the above description of the property in their tenders.

Acceptance of the highest or any tender not guaranteed.

Terms of sale:—Cash.

W. A. PARKER,
Official Receiver, and Public Trustee.

BRITISH GUIANA.

OFFICIAL RECEIVER'S OFFICE,
Georgetown, Demerara,
14th November, 1913.

Estate JOHN KI WONG, deceased.

TENDERS will be received at this Office until noon of Monday, the 1st day of December, 1913, for the purchase of the following property belonging to the above estate:—

The South half of lot number 6 (six), part of that part of the lands of Plantation Vertrouwen and La Bagatelle, now known and called La Bagatelle, situate in the Island of Leguan, in the county of Essequebo, in the colony of British Guiana, as laid down and defined on a diagram by the Sworn Land Surveyor James Shanks, dated September, 1856, and deposited in the Registrar's Office of the counties of Demerary and Essequebo on the 4th October, 1856, with the buildings and erections thereon.

Persons tendering are requested to insert the above description of the property in their tenders.

Acceptance of the highest or any tender not guaranteed.

Terms of Sale.—Cash.

Forms of Tender may be obtained on application to this Office.

W. A. PARKER,
Official Receiver, and Public Trustee.

NOTICES.

BRITISH GUIANA.—IN THE SUPREME COURT.

In Insolvency No. 16 of 1913.

Re The Insolvent Estate OF ERVIN DE MONTPELLIER, Absentee.

A DIVIDEND is intended to be declared in the above matter.

Creditors who have not proved their debts by the 1st day of December, 1913, will be excluded from this dividend.

W. A. PARKER,
Official Receiver,
Assignee.

Dated 6th November, 1913.

BRITISH GUIANA.—IN THE SUPREME COURT.

In Insolvency No. 17 of 1913.

Re CHARLES LOWICK HENDY, Insolvent.

NOTICE is hereby given that the first meeting of creditors in the above matter will be held on the 14th day of November, 1913, at my office in Georgetown, at 12 o'clock, noon.

To entitle any creditor to vote thereat his proof must be lodged with me not later than 4 o'clock on the 13th day of November, 1913.

Forms of proxies can be obtained from this office.

The Public Examination of the debtor is fixed for 15th day of November, 1913, at Victoria Law Courts, at 10.30 o'clock, in the forenoon.

W. A. PARKER,
Official Receiver.

Dated this 31st day of October, 1913.

BRITISH GUIANA.—IN THE SUPREME COURT.

In Insolvency No. 17 of 1913.

Re CHARLES LOWICK HENDY, Insolvent.

NOTICE is hereby given that on a petition dated 30th October, 1913, a Receiving Order against Charles Lowick Hendy, of 117, Upper Regent Street, Bourda, Georgetown, was made by the Supreme Court on the 30th day of October, 1913.

Note.—All debts due to the estate must be paid to me.

W. A. PARKER,
Official Receiver.

Dated 31st October, 1913.

BRITISH GUIANA.—IN THE SUPREME COURT.

In Insolvency No. 17 of 1913.

Re CHARLES LOWICK HENDY, Insolvent.

In Insolvency—Notice is hereby given that Charles Lowick Hendy, of 117, Upper Regent Street, Bourda, Georgetown, was on the 30th day of October, 1913, adjudged Insolvent by the Supreme Court.

W. A. PARKER,
Official Receiver,

Dated 31st October, 1913.

Police.

NOTICE.

IN accordance with Section 77, Sub section 1, Ordinance 10 of 1891, the following unclaimed property will be sold at public auction for cash on the date mentioned below, unless previously claimed, and ownership satisfactorily proved. Persons wishing to inspect the article can do so at any time up to day of sale between the hours of 11 a.m. and 4 p.m. The article purchased must be removed the same day as the purchase is made.

A charge of 2 per cent. Church and Poor will be made in addition to the amount at which the article is purchased.

At Good Success, Wakenaam, on Monday, 17th November, 1913, after Court.

One double-barrel Breech Loading Gun.

HENRY M. DODSON, Sgt.-Major,
for County Inspector, A.O.D.

Police Headquarters,
Suddie,
6th November, 1913.

Digitized by Google

DEPARTMENT OF LANDS AND MINES,

GEORGETOWN, DEMERARA,
15th October, 1913.

RETURN of Grants, Licences, etc., issued, renewed, transferred and cancelled during the month of September, 1913.

FRANK FOWLER,
Commissioner of Lands and Mines.

GRANTS BY PURCHASE.

DEMERARA.

No.	NAME.	LOCALITY.	ACRES.	DATE.
5548	Amachellum Nadarr, M., No. 27385, ex "Bayard," 1885.	Left bank Abary creek, commencing at a paal about 60 roods below Tiger Bird creek.	5	2.9.13.
5549	Ramkali, F., No 57979, ex "Grecian," 1892.	Left bank Abary creek, commencing at a paal about 75 roods below Tiger Bird creek.	5	,,
5550	Sewbarn, M., No. 593, "S" register 1872.	Left bank Abary creek, commencing at a paal about 90 roods below Tiger Bird creek.	5	,,
5551	Gungadhur, M., No. 18522, ex "British Peer," 1884.	Left bank Abary creek, commencing at a paal about 369 roods above a point opposite the Bush Lot Water Service Canal.	5	,,
5552	Mohabir, M., B.R., No. 406 of 1887.	Left bank Abary creek, commencing at a paal about 589 roods above a point opposite the Bush Lot Water Service Canal.	5	,,
5553	Somwaru, M., No. 308 of 1872.	Left bank Abary creek, commencing at a paal about 620 roods above a point opposite the Bush Lot Water Service Canal.	5	,,
5554	Chandi, M., No. 71804, ex "Elbe," 1895.	Right bank Mahaicony creek, commencing at a paal at the back boundary of Grant No. 3303, at a point 18.5 roods from the south eastern boundary.	6.50	,,
5555	Lalgi Garain M., No. 41974, ex "Sheila," 1889.	Right bank Mahaicony creek, commencing at a paal at the south eastern boundary of Grant No. 3303.	12.50	,,
5568	J. John ...	Left bank Mahaicony creek, at Gordon Table, commencing at a paal about 4 miles above Kokerite creek, and below a Homestead Grant of 5 acres surveyed for B. Bacchus. (Absolute Grant, in lieu of Homestand Grant No. 3334.)	5	16.9.13.
5570	Ramessur, M., No. 318, ex "Linguist," 1875.	Left bank Abary creek, commencing at a paal about 335 roods below a point opposite the Bush Lot Water Service Canal.	5	29.9.13.
5571	Salaroo, M., No. 365, ex "Ganges," 1895.	Left bank Abary creek, commencing at a paal about 356 roods below a point opposite the Bush Lot Water Service Canal.	5	,,
5572	Joy Patea, F., B.R., No. 11 of 1871.	Left bank Abary creek, commencing at a paal about 377 roods below a point opposite the Bush Lot Water Service Canal.	5	,,
5573	Deby, M., No. 218, ex "St. Kilda." 1871.	Left bank Abary creek, commencing at a paal about 398 roods below a point opposite the Bush Lot Water Service Canal.	5	,,
5574	Moobthy, F., No. 317, ex "Linguist," 1875.	Left bank Abary creek, commencing at a paal about 419 roods below a point opposite the Bush Lot Water Service Canal.	5	,,
5575	Raghunandan, M., B. R., No. 830 of 1887.	Left bank Abary creek, commencing at a paal about 604 roods above a point opposite the Bush Lot Water Service Canal.	5	,,
5576	Newazi, M., No. 47705. ex "Avoca," 1890.	Left bank Abary creek, commencing at a paal about 635 roods above a point opposite the Bush Lot Water Service Canal.	5	,,
5577	Awatar, M., No. 32063, ex "Bruce," 1886.	Left bank Abary creek, commencing at a paal about 652 roods above a point opposite the Bush Lot Water Service Canal.	5	,,
5578	Mangri, F., No. 278 of 1880.	Left bank Abary creek, commencing at a paal about 669 roods above a point opposite the Bush Lot Water Service Canal.	5	,,
5579	Nageswar, M., No. 76900, ex "Lena," 1897.	Left bank Abary creek, commencing at a paal about 686 roods above a point opposite the Bush Lot Water Service Canal.	5	,,
5580	Lutchmin, F., No. 619 of 1887.	Left bank Abary creek, commencing at a paal about 709 roods above a point opposite the Bush Lot Water Service Canal.	5	,,
5581	Chhukun, M., No. 11777, ex "Ellora," 1881,	Left bank Abary creek, commencing at a paal about 724 roods above a point opposite the Bush Lot Water Service Canal.	5	,,

Digitized by Google

No.	Name.	Locality.	Acres.	Date.

GRANTS BY PURCHASE.

DEMERARA.

5582	D. F. Wallerson ...	Left bank Abary creek, commencing at a paal about 20 roods above Manjapo creek.	5	29.9.13.
5583	Bhoolai, M., No. 68695, ex "Avon," 1894.	Left bank Mahaicony creek, commencing at a paal about 135 roods below a point opposite Pine Ground Little creek, and about 100 roods below Grant No. 3254.	25	"
5584	Sookdan, R. of D., M., No. 52249, ex "Jura," 1891.	Left bank Mahaicony creek, commencing at a paal about 185 roods below a point opposite Pine Ground Little creek, and about 150 roods below Grant No. 3254.	25	"
5585	Basmathia, R. of D.F., No. 51876 ex "Jura," 1891.	Left bank Mahaicony creek, commencing at a paal about 215 roods below a point opposite Pine Ground Little creek, and about 180 roods below Grant No. 3254.	20	"
5586	Muneswar, M., No. 100115, ex "Rhone," 1905.	Right bank Mahaicony creek, commencing at a paal at the back line of Grant No. 3303, 12.5 roods, from the south eastern boundary.	6	"
5587	Ramluckhun, M., R. of D., No. 48, ex "Casual," 1907.	Left bank Mahaicony creek, commencing at a paal about 170 roods below the mouth of the Kokerite creek, and 25 roods below Grant No. 3274.	25	"
5588	Jowahir, M., No. 60680, ex "Jura," 1893.	Right bank Mahaicony creek, commencing at a paal about 180 roods above Yarou creek, denoting the north eastern boundary of Grant No 3270.	15	"
5589	George Jones ...	Left bank Mahaicony creek, commencing at a paal about 325 roods below Kamaduni creek.	5	"
5590	Kanchun, M., No. 52602, ex "Ganges," 1891.	Right bank Mahaica creek, commencing at a paal marking the upper boundary of Grant No. 3486.	25	"
5591	Lakhia, F., No. 82233, ex "Mersey," 1899.	Left bank Mahaica creek, commencing at a paal on the upper side line of Grant No. 2606.	25	"
5592	Durga, M., No. 70548, ex "Bann," 1895,	Left bank Mahaica creek, commencing at a paal 25 roods above the upper side line of Grant No. 2606.	25	"
5593	William Chaw ...	Left bank Demerara river, being Lot No. 8 at Plantation Hermansteyn.	4.94	"
5594	Richard Green ...	Left bank Demerara river, being Lot No. 9 at Plantation Hermansteyn.	4.94	"
5595	Fred Johnson ...	Left bank Demerara river, being Lot No. 10 at Plantation Hermansteyn.	4.94	"

ESSEQUIBO.

5569	John Garraway ...	Left bank Mazaruni river, being Lot No. 19 at Hororabo, commencing at a paal about 75 roods above Kuma-Kuma creek, and on the upper boundary of a tract surveyed for T. Frotz. (Absolute Grant, in lieu of Homestead Grant No. 3379.)	.17	16.9.13.
5596	Peter H. Cozier ...	Eastern side of Fort Island, Essequibo river, being Lot No. 29.	.33	29.9.13.
5597	C. Humphrey ...	Lot No. 73, Second Avenue, Bartica ..	.25	"
5598	Sarah Parris ...	" 37, Third Avenue, Bartica ..	.25	"
5599	J. London ...	" 45, do. do. ...	.25	"
5600	L. A. Robinson ..	Right bank Waini river, commencing at a paal about 140 roods below a point opposite the Barama river, and 1 rood above a tract of 25 acres, surveyed for L. A. Robinson.	25	"
5601	J. A. Ferreira .	Left bank Waini river, commencing at a paal about 32 miles above the mouth of the Waini river, next above Grant No 3831.	25	

BERBICE.

5556	J. A. Fawkes ...	Right bank Calabash creek, left bank Canje creek, commencing at a paal about 305 roods up the Calabash creek, and next above Grant No. 5324.	10	2.9.13

HOMESTEAD GRANTS.

DEMERARA.

5557	Surajpal, M., No. 193 of 1884.	Right bank Hauraruni creek, right bank Demerara river, commencing at a paal about 131 roods above the Kautabally creek.	4.90	2.9.13.
5558	Soobdhan, M., No. 16637, ex "Berar," 1883.	Right bank Hauraruni creek, right bank Demerara river, commencing at a paal about 147 roods above the Kautabally creek.	5	
5559	B. English ..	Right bank Hauraruni creek, right bank Demerara river, commencing at a paal about 163 roods above the Kautabally creek.	4.98	

Digitized by Google

HOMESTEAD GRANTS.

NAME.	LOCALITY.	ACRES.	DATE.
	DEMERARA.		
esh, M., No. 855, ex "Lena," 97.	Right bank Hauraruni creek, right bank Demerara river, commencing at a paal about 178 roods above the Kautabally creek.	4.97	2.9.13.
lam Dorset ...	Right bank Hauraruni creek, right bank Demerara river, commencing at a paal about 194 roods above the Kautabally creek.	4.54	,,
adge, M., No. 06, ex "Lena," 7.	Right bank Hauraruni creek, right bank Demerara river, commencing at a paal about 215 roods above the Kautabally creek.	4.20	,,
ersaud, M., No. 98, ex "Lena," 7.	Right bank Hauraruni creek, right bank Demerara river, commencing at a paal about 260 roods above the Kautabally creek.	4.53	,,
ushing ...	Right bank Hauraruni creek, right bank Demerara river, commencing at a paal about 465 roods above the Kautabally creek.	5	,,
ser ...	Right bank Hauraruni creek, right bank Demerara river commencing at a paal about 482 roods above the Kautabally creek.	5	,,
Fraser ...	Right bank Hauraruni creek, right bank Demerara river, commencing at a paal about 502 roods above the Kautabally creek.	4.94	,,
n, M., No. 499 02	Right bank Hauraruni creek, right bank Demerara river, commencing at a paal about 518 roods above the Kantabally creek.	4.94	,,
	ESSEQUIBO.		
us ...	Left bank Essequibo river, commencing at a paal 35 roods above the upper side-line of Grant No. 5029, and about 206 roods below Arakabra creek.	4.71	29.9.13.
houng ...	Left bank Essequibo river, commencing at a paal on the upper side-line of Grant No. 4572, and about 95 roods above the mouth of the Koetaru creek.	5	,,
vorite ...	Right bank Potaro river, being Homestead Lot No. 2.	5	
oll ...	Right bank Pomeroon river, being Lot No. 1. ...	4	,,
Gullin ..	Right bank Pomeroon river, being Lot No. 4. ..	4	,,
llin ..	Right bank Pomeroon river, being Lot No. 5. ...	4	,,
eitas ..	Left bank Barima river, being Homestead Lot No. 12...	5	,,
M., No. ex "Ganges,"	Left bank Barima river, commencing at a paal about 921 roods above Mora Passage, and 1 rood above Grant No. 4497.	5	,,

WOOD-CUTTING LICENCES.

NAME.	LOCALITY.	ACRES.	TERM.	DATE.
	DEMERARA.			
errao ...	Left bank Waratilla creek, right bank Kamuni creek, left bank Demerara river, between the Maberi and Kananamu creeks, bounded by a line commencing at the source of the Muraru creek, a tributary of the Maberi creek, on its right bank.	630	1 year from 5.9.13.	5.9.13.
rke ...	Left bank Pokerero creek, right bank Kamuni creek, left bank Demerara river, bounded by a line commencing at a tree blazed "V. R." situate about 100 roods up the Lehru creek, a tributary of the Pokerero creek.	142	1 year from 24.6.13.	,,
Sill ...	Right bank Demerara river, in rear of Plantation Huis-de-Coverden, bounded by a line commencing at a wallaba tree blazed "V. R." situate on a cart path about ¾ mile in from a landing about 2 miles up the Kokabura creek.	1357	1 year from 14.8.13.	18.9.13.
ank ...	Right bank Kumarabaru creek, right bank Yawarabaru creek, right bank Demerara river, bounded by a line commencing at a Dalli tree blazed "V. R." situate about 100 roods up a small tributary about 1 mile up the Kumarabaru creek.	194	1 year from 24.9.13.	24.9.13.
...	Both banks Karabaro creek, left bank Warabaru creek, left bank Demerara river, bounded by a line commencing at a Fukadi tree blazed "V. R." about 1½ miles up the Karabaro creek.	119	1 year from 27.5.13.	,,
	ESSEQUIBO.			
td. ...	Left bank Pakasaroo creek, left bank Supenaam creek, left bank Essequibo river, in rear of Licence No. A 575, being an extension of the upper boundary of the said Licence.	100	1 year from 13.9.13.	18.9.13.

Digitized by Google

No.	Name.	Locality.	Acres.	Term.	Date.

WOOD-CUTTING LICENCES.

BERBICE.

A 616	J. E. Perot & Co., Ltd.	Left bank Berbice river, commencing at a paal about 100 roods above the Hourakabra creek.	830	1 year from 25.9.13.	25.9.13.

No.	Name.	Locality.	Date of Issue.	Date of Expiry.

PERMISSIONS UNDER CLAUSE 50.

ESSEQUIBO.

214	J. E. Clementson, on behalf of James Winter.	To collect any gums other than balata, rubber or substances of a like nature on Balata Collecting Licences A1486-A1491, situate on the Mazaruni river.	26.9.13.	31.3.14.

PERMISSIONS UNDER CLAUSE 65.

ESSEQUIBO.

1209	T. Major, J. N. Brotherson and N. Venture.	To occupy ½ acre of Crown land at Perseverance Hill, right bank Sir Walter creek, Aranka creek, left bank Cuyuni river, for business purposes.	9.9.13.	31.3.14.
1210	R. Schomburgh ..	To occupy 1 acre of Crown land at Kumaka Camp, Issenero back, left bank Mazaruni river, for business purposes.	,,	,,
1211	Joseph Phang ..	To cut scattered cedar and letter-wood trees on the Whanamaparu creek, Barima river, commencing 1½ miles from the mouth of the creek, extending upwards to the Wayamuparu creek, with a depth inwards of about ½ mile on both banks of the creek.	11.9.13.	,,
1212	Do. ...	To cut scattered cedar trees on the Barima river, extending from Goring Falls to the mouth of the Rocky river, with a depth inwards on both banks of the river of about ½ mile.	,,	,,
1213	Do. ..	To cut scattered cedar trees on Wayamaka creek, Barima river, extending upwards from a point 1½ miles up the creek to its source, with a depth inwards on both banks of the creek of about 1 mile.	,,	,,
1214	Do. ...	To cut scattered cedar trees on the Torwarri creek, Barima river, extending upwards from a point 1½ miles up the Torwarri creek to its source, with a depth inwards on both banks of the creek of about 1 mile.	,,	,,
1215	Wm. Adonis ...	To occupy ½ acre of Crown land on the left side of the trail on the right bank of the Aranka creek, about 1 mile in from Pigeon Island Landing, Cuyuni river, next to Permission No. 1204, held by S. Li and E. W. Medas.	16.9.13.	,,

BERBICE.

1216	B. Freso ...	To reap provisions illegally cultivated outside the boundaries of Grant No. 4659, held by E. Freso, right bank Canje creek, about 250 roods below Banim creek. (Covering Permission).	16.9.13.	31.3.14.
1217	J. Caesar ...	To reap provisions illegally cultivated on Crown land on the left bank Canje creek, about 200 roods below a point opposite Grant No. 5199 held by Richard Bess. (Covering Permission).	,,	,,
1218	Abary Plantation, Ltd.	To collect tacouba wood in the Abary creek, from Goocool's Grant to Zion.	,,	,,

No.	Name.	Locality.	Acres.	Term.	Date.

RENEWALS.

WOOD-CUTTING LICENCES.

DEMERARA.

A 443	Edward S. Sill ...	Left bank Waratilla creek, right bank Kamuni creek, left bank Demerara river.	994	1 year to 26.8.14.	
A 529	Joseph Chetty ..	Left bank Butenabo creek, left bank Mahaicony creek.	141	1 year to 26.7.14.	9.9.13.

Digitized by Google

NAME.	LOCALITY.	ACRES.	TERM.	DATE.

RENEWALS.

WOOD-CUTTING LICENCES.

DEMERARA.

V. Gronigen ...	Both banks Tambuleru creek, left bank Kuruabaru creek, right bank Demerara river.	103	1 year to 3.9.14.	10.9.13.
V. Lewis ..	Right bank Haimaruni creek, right bank Demerara river.	391	1 year to 30.7.14.	12.9.13.
. Binning ...	Right bank Ite creek, right bank Kuruabaru creek, right bank Demerara river.	184	1 year to 20.4.14.	11.6.13.
R. S. Seon ...	Right bank Kuruabaru creek, right bank Demerara river.	1430	1 year to 17.7.14.	26.9.13.

ESSEQUIBO.

son ...	Left bank Cartwright creek, right bank Macouria creek, right bank Essequibo river.	117	1 year to 23.6.14.	12.9.13.
cker ...	Right bank Kamahonie creek, right bank Essequibo river.	318	1 year to 9.9.14.	26.9.13.

NAME.	LOCALITY.	TERM.	DATE.

RENEWALS.

PERMISSIONS UNDER CLAUSE 65.

ESSEQUIBO.

Schoodt ...	To occupy ½ acre of Crown land at Pigeon Island Landing, Cuyuni river, opposite Anaripa Itabu.	1 year to 31.3.14.	22.9.13.
Trustee, repre- ing the Amster- Balata Coy.	To occupy 5 acres of Crown land on the right bank of the Essequibo river, at Ipagni Inlet.	,,	26.9.13.
le Freitas ...	To occupy ½ acre of Crown land at Upper Creek Landing, near Charity creek, left bank Isseneroo creek, left bank Mazaruni river.	,,	30.9.13.

PERMISSIONS UNDER CLAUSE 67 (2).

& Coy., Ltd...	To occupy a tract of Crown land not exceeding 5 acres on the right bank of the Rupununi river, about 8 miles above its mouth.	2 years to 25.5.14.	9.9.13.
salves ...	To occupy a tract of Crown land not exceeding 5 acres on the right bank Wikky creek, right bank Berbice river, between Pln. Goedland and Bonia Banaam creek.	1 year to 20.3.14.	19.9.13.

EXTENSIONS.

PERMISSIONS UNDER CLAUSE 65.

BERBICE.

onge ...	To reap provisions illegally cultivated on Plantation Guness, left bank Canje creek.	6 months to 31.3.14.	27.9.13.
r	Do. do. do. do. ...	,,	,,
Caesar ...	Do. do. do. d. ...	,,	,,
ker ..	To reap provisions illegally cultivated on Plantation Hainaut, left bank Canje creek.	,,	,,
nge ...	To reap provisions illegally cultivated on Plantation Guness, left bank Canje creek.	,,	,,
nge ...	To reap provisions illegally cultivated on Plantation Hainaut, left bank Canje creek.	,,	,,
ford ...	To reap provisions illegally cultivated on Plantation Guness, left bank Canje creek.	,,	,,
...	To reap povisions illegally cultivated on Plantation Hainaut, left bank Canje creek.	,,	,,
or ..	To reap provisions illegally cultivated on Plantation Guness, left bank Canje creek.	,,	,,

Digitized by Google

Transferrer.	Transferee.	No. and Description of Licences.	Date.

TRANSFERS.

LICENCES OF OCCUPANCY.

J. J. Rodrigues ...	Estate of M. D'Abreu, deceased.	Licence No, A181, to occupy 137½ square roods on the right bank of the Pomeroon river, about 100 roods below the Aripiaka creek, being the Government Reserve in front of Grant No. 3165.	4.9.13.
Commissioner of Lands and Mines.	Colonial Bank ...	Licence No. A161, to occupy 5,108 acres in rear of Plantation Windsor Castle, Hampton Court, Devonshire Castle, and Walton Hall, Essequibo coast.	5.9.13.

WOOD-CUTTING LICENCES.

A. S. De Souza ...	Pimenta & D'Oliveira...	Licence No. A596, to cut wood on 410 acres, right bank Pokerero creek, right bank Kamuni creek, left bank Demerara river, commencing at a tree blazed "J. B. S.," on the right bank of the Pokerero creek, about 200 roods above Boat creek.	5.9.13.
J. D'A. Serrao ...	R. S. Delgado ...	Licence No. A200, to cut wood on 260 acres on the right bank Big Wineperu creek, left bank Demerara river.	16.9.13.
A. de Nieuerkerk ...	G. A. Binning ...	Licence No. A400, to cut wood on 184 acres on the right bank Ite creek, right bank Kuruabaru creek, right bank Demerara river.	19.9.13.

BALATA LICENCES.

D. Young, Rubber Estates (B.G.) Limited.	Consolidated Rubber & Balata Estates, Ltd.	Licence No. A416. to collect balata on the left bank of the Barima river, from Whanna creek to a point 4 miles above.	6.9.13.
do. ...	do. ...	Licence No. A417, to collect balata on the left bank of the Barima river, from 4 to 8 miles above the Whanna creek.	,,
do. ...	do. ...	Licence No. A418, to collect balata on the left bank of the Barima river, from 8 to 12 miles above the Whanna creek.	,,
do. ...	...	Licence No. A419, to collect balata on the left bank of the Barima river, from 12 to 16 miles above the Whanna creek.	,,
do. ..	do. ..	Licence No. A420, to collect balata on left bank of the Rarima river, from 16 to 20 miles above the Whanna creek.	,,
do. ..	do. ...	Licence No. A421, to collect balata on the left bank of the Barima river, from 20 to 24 miles above the Whanna creek.	,,
do. ...	do. ...	Licence No. A422, to collect balata on the left bank of the Barima river, from 24 to 28 miles above the Whanna creek.	,,
do. ...	do. ...	Licence No. A423, to collect balata on the left bank of the Barima river, from 28 to 32 miles above the Whanna creek.	,,
do. ...	do. ..	Licence No. A424, to collect balata on the left bank of the Barima river, from 32 miles above the Whanna creek to the source of the Barima river.	,,
Demerara Rubber Co., Limited.	Demerara and Coverden Produce Company, Limited.	Licence No. A1193, to collect balata on the left bank of the Essequibo river, in rear of a tract from King William IV. Cataract to 10 miles upwards.	12.9.13.
do. ...	do. ...	Licence No A1194, to collect balata on the left bank of the Essequibo river, in rear of a tract from 10 to 20 miles above King William IV. Cataract.	,,
do. ...	do. ...	Licence No A1195, to collect balata on the left bank of the Essequibo river, from King William IV. Cataract to a point 10 miles above.	,,
do. ...	do. ..	Licence No. A1196, to collect balata on the left bank of the Essequibo river, from 10 to 20 miles above King William IV. Cataract.	,,
do. ...	do. ...	Licence No. A1197, to collect balata on the left bank of the Essequibo river, from 20 to 30 miles above King William IV. Cataract.	,,
do. ...	do. ...	Licence No. A1198, to collect balata on the left bank of the Essequibo river, from 30 to 40 miles above King William IV. Cataract.	,,
do. .	do. ..	Licence No. A1199, to collect balata on the left bank of the Cuyuni river, from Marupa creek to a point 4 miles above	,,
do. ...	do. ..	Licence No. A1200, to collect balata on the left bank of the Cuyuni river, from 4 to 8 miles above Marupa creek.	,,
do. ...	do. ...	Licence No. A120-, to collect balata on the left bank of the Cuyuni river, from 8 to 12 miles above Marupa creek.	,,

Digitized by Google

ER.	TRANSFERREE.	NO. AND DESCRIPTION OF LICENCE.	DATE.

TRANSFERS.

BALATA LICENCES.

er Coy.,	Demerara and Coverden Produce Company, Limited.	Licence No. A1202, to collect balata on the left bank of the Cuyuni river, from 12 to 16 miles above Marupa creek.	12.9.1
...	do.	.. Licence No. A1203, to collect balata on the left bank of the Cuyuni river, from 16 to 20 miles above Marupa creek.	,,
...	do.	... Licence No. A1204, to collect balata on the left bank of the Cuyuni river, from 20 to 24 miles above Marupa creek.	,,
...	do.	... Licence No. A1205, to collect balata on the left bank of the Cuyuni river, from 24 to 28 miles above Marupa creek.	,,
...	do.	... Licence No. A1206, to collect balata on the left bank of the Cuyuni river, from 28 to 32 miles above Marupa creek.	,,
...	do.	... Licence No. A1207, to collect balata on the left bank of the Cuyuni river, from 32 to 36 miles above Marupa creek	,,
...	do.	... Licence No. A1208, to collect balata on the left bank of the Cuyuni river, from 36 to 40 miles above Marupa creek.	,,
...	o.	... Licence No. A1209, to collect balata on the right bank of the Cuyuni river, from Oko creek to 4 miles below.	,,
..	do.	... Licence No. A1261, to collect balata on the left bank of the Mahaica creek, from the Maduni creek to the upper junction of the Itabu and Mahaica creek.	,,
...	do.	... Licence No. A1268, to collect balata on the right bank of the Demerara river, between Kumaru and Bamia creeks.	,,
...	do.	... Licence No. A1273, to collect balata on the left bank of the Demerara river, between Miberu and Haima creeks.	,,
...	do.	... Licence No. A1274, to collect balata on the left bank of the Demerara river, between Kamuni and Miberu creeks.	,,
..	do	.. Licence No. A1282, to collect balata on the left bank of the Mazaruni river, from Morabisi creek to 4 miles west.	,,
...	do.	... Licence No. A1283, to collect balata on the left bank of the Mazaruni river, from 4 to 8 miles west of Morabisi creek.	,,
...	do.	.. Licence No. A1284, to collect balata on the left bank of the Mazaruni river, from 8 to 12 miles west of Morabisi creek.	,,
..	do.	... Licence No. A1285, to collect balata on the left bank of the Mazaruni river, from 12 to 16 miles west of Morabisi creek.	,,
...	do	... Licence No. A1286, to collect balata on the left bank of the Mazaruni river, from 16 to 20 miles west of Morabisi creek.	,,
..	d.	.. Licence No. A1287, to collect balata on the left bank of the Mazaruni riyer, from 20 to 24 miles west of Morabisi creek.	,,
..	do.	... Licence No. A1288, to collect balata on the left bank of the Mazaruni river, from 24 miles west of Morabisi creek up to Rumong-Rumong creek.	,,

PERMISSIONS UNDER CLAUSE 65.

.	Minnehaha Development Coy., Limited.	Permission No. 1040, to occupy Lot No. 4 at Tumatumari, right bank Potaro river.	12.9.13.
	do.	... Permission No. 1041, to occupy Lot No. 5 at Tumatumari, right bank Potaro river.	,,

	LOCALITY.	ACRES.	DATE.

CANCELLATIONS.

LICENCES OF OCCUPANCY.

...	Right bank Pomeroon river, commencing at the upper side-line of a tract formerly occupied by L. E. Campbell.	25	2.9.13.
lanta-	Right bank Essequibo river, commencing at a paal on the western side-line dam of Plantation Ruby, 932 roods from the centre of the public road.	54.45	19.9.13.

Digitized by Google

BALATA LICENCES.

No.	Name.	Locality.	Date.
A 1606	J. Pairaudeau	Right bank Wikky creek, from Wallaba creek to a point opposite Waiamu creek.	12.9.13.
A 1607	do.	Right bank Mazaruni river, from 4 miles above Tupeka Falls to Kaburi river.	,,
A 1608	do.	Right bank Mazaruni river, from Kaburi river to Haiowa Falls.	,,
A 1609	do.	Right bank Mazaruni river, from 4 miles below Little Kusawi Falls to Haiowa Falls.	,,
A 1610	do.	Right bank Mazaruni river, from Little Kusawi Falls to 4 miles below.	,,
A 1611	do.	Right bank Mazaruni river, from Tupeka Falls to 4 miles above ...	,,
A 1625	E. Matthews	Hog Island, Essequibo river, save and except such portions as may be held under Transport, Letters of Decree and Grants and Licences from the Crown.	,,
A 1628	Alfred Winter	Left bank Mazaruni river, near its source. ...	,,
A 1629	do.	Do. do. do. ...	,,
A 1647	C. G. Parnell	Left bank Cuyuni river, from 16 to 20 miles above Mariwa creek ...	27.9.13.
A 1648	do.	Left bank Cuyuni river, from 20 to 24 miles above Mariwa creek ...	,,
A 1649	do.	Left bank Cuyuni river, from 24 miles above Mariwa creek to the Kutuan river.	,,
A 1650	do.	Left bank Cuyuni river, from the Kutuan river along its left bank to its tributary the Pairawa creek.	,,
A 1651	do.	Left bank Cuyuni river, from the mouth of the Mariwa river to its source.	,,
A 1652	do.	Left bank Cuyuni river, from Mariwa creek to a point 4 miles up the Cuyuni river.	,,
A 1653	do.	Left bank Cuyuni river, from 4 to 8 miles above the Mariwa creek ...	,,
A 1654	do.	Left bank Cuyuni river, from 8 to 12 miles above the Mariwa creek ...	,,
A 1655	do.	Left bank Cuyuni river, from 12 to 16 miles above the Mariwa creek ...	,,

Digitized by Google

Mining Notices.

DEPARTMENT OF LANDS AND MINES,
15th November, 1913

LIST of Prospecting Licences issued during the quarter ended 30th September, 1913.

partment Lands and Mines,
Georgetown.

FRANK FOWLER,
Commissioner of Lands and Mines.

ce of ue.	No. of Prospecting Licence.	Name.	Remarks: Authorised to Prospect.
.13	B 752	Fitz Albert Grant and Thomas A. Rodney	
.13	B 753	Stephen Anthony Moore	
.13	B 754	Honibal C. Bentley and John E. Going	
.13	B 755	Francis Damon and John Ng Chung	
13	B 756	Samuel Richardson and Alexander Blenman	
13	B 757	David Headley and Mrs. Virginia Carvalho	
13	B 758	Edwin Simon	
13	B 759	Isaac Fung	
13	B 760	Edward Nath. Layne ... and John Hubert Downer ...	Joseph Fung authorised to prospect.
13	B 761	Sigobin, Gopichand, Ramjithsing and Hurry Ramlogan	
3	B 762	Joseph Robinson and John Fernandes	
3	B 763	Charles Lewis, Albert G. Field and Albert Grant	
3	B 764	Joseph Livingstone and George William Ramsay	
3	B 765	George King	
3	B 766	Eleazer Archer and Joseph Archer ...	John E. Granger authorised to prospect.
3	B 767	William Alexander	
3	B 768	John E. Griffith and Abdool Hack	
3	B 769	Margaret Belgrave	
	B 770	Goolab and Augustus Giddings ...	James Belgrave authorised to prospect.
	B 771	Edward Leacock and Jose Fernandes	
	B 772	Henry Thomas and Antonio F. Cabral	
	B 773	James Solomon and Jacob Solomon	
	B 774	Clement Emile Theobald	
	B 775	Abraham A. Clarke, Augustus Waldron and Motyram	
	B 776	Theophilus Samuel and Clara Lewis	
	B 777	Frederick Alfred E. Samerel ...	Alex. Padmore authorised to prospect.
	B 778	Rosaline Clarke, Ellen Vaughan and John Tudor	
	B 779	J. McCurdy and R. Kingsley ...	James Roland authorised to prospect.
	B 780	Levi Jones, John De Cruce and Benjamin Foo	
	B 781	James Cato, James Schultz and Joseph De Castro	
	B 782	Benjamin Baptiste and Edward Dryden	
	B 783	David Adolphus McDonald and Simon A. Wills	
	B 784	Mary Vieira	
	B 785	Wm. Alexander Broome and Alfred De S. Coelho ...	Charles A. Wright authorised to prospect
	B 786	Joseph Smith and Joseph Williams	
	B 787	Norman Lewis, Abdul Aziz, Mungoroo and Itwaru	
	B 788	Augustus Miller and Sarah Miller	
	B 789	Mortimer Sampson and Joshua Andrews	
	B 790	Samuel Robert Semple	
	B 791	Abraham Fung-o-Fat	
	B 792	Robert Downes, Joseph Haywood & Daniel H. Brooms	
	B 793	Lachman *alias* Lachmanprasad	
	B 794	Murugen, M. 28781, ex *Hereford*, 1885	
	B 795	Wm. Bowen and Henry Carryl	
	B 796	Samuel Clarke	
	B 797	James Adolphus Wood ...	Daniel Butters authorised to prospect.
	B 798	Thomas Masreine and Edward Archer	
	B 799	Jonathan Pollard and Richard Rodney	
	B 800	James Nathaniel Pickett	
	B 801	William D. Cleary	
	B 802	Henry Wong and Joseph Porter ...	John Green authorised to prospect.
	B 803	Alfred Harris and Samuel Augustus Smith	
	B 804	Evan Wong	
	B 805	Septimus Luckie Angoy, Allamur, John A. Wade and Abdool Rahim ...	Cyril Ng-a-Fook authorised to prospect.
	B 806	S. A. Francisco, F. J. De Freitas and J. G. D'Aguiar, constituting the Caburi Syndicate	Jacob Abrahams authorised to prospect.
	807	Horatia Atkinson	
	808	Cornelius Timmerman	
	809	Solomon Grant, John Edward August and Jacob M. Von Kruningen	
	810	Benjamin Johnson and Joseph Paul	
	811	Azore Furry, Charles Woon & Joshua Tong	
	812	Wm. Babb, Matthew Johnson, Wm. McCalman and Samuel Cozier	
	813	Theophilus David and George Henry	
	814	Antonio Neponuceno Santos ...	John A. Perreira authorised to prospect

Digitized by Google

LIST OF PROSPECTING LICENCES ISSUED—(Contd.)

Date of Issue.	No. of Prospecting Licence.	Name.	Remarks: Authorised to Prospect.
14.7.13	B 815	A. C. Mendes, Julia Perreira and F. R. D'Aguiar, constituting the Amelia Syndicate	John A. Perreira authorised to prospect
14.7.13	B 816	Jonathan H. T. Bascom and Cromwell N. T. Lazarus	
14.7.13	B 817	James Wilson	
15.7.13	B 818	Samuel Dainty Clay, Joseph Clay and Theophilus Clay	
15.7.13	B 819	Phillip N. Andrews and David Austin	
15.7.13	B 820	James A. Clarke and Robt. Cornette	
15.7.13	B 821	Agnes Douglas	James Douglas authorised to prospect.
16.7.13	B 822	Aaron Stoby, Edward Joseph & James Duff	
16.7.13	B 823	Wm. Ezekiel Cox, James Richard Fraser and Albert Joseph	
18.7.13	B 824	Margaret Downer	George Reid authorised to prospect.
18.7.13	B 825	Edward Stanley Spence and John Charles Wharton	
21.7.13	B 826	Zitman Jacobs, Augustus Elliott & Charles Jacobs	
21.7.13	B 827	Thomas Davis and James Griffith	
21.7.13	B 828	Jacob Belgrave and Joseph Thomas Barrett	
21.7.13	B 829	David Niles	
22.7.13	B 830	John Correira, Robert Studor and George Melville	
22.7.13	B 831	Joseph Fields, Allen Thomas and Sher Ali	
22.7.13	B 832	John Chu	Hy. Man-son-Hing authorised to prospect.
22.7.13	B 833	James Belgrave, Samuel Lee & Henry Low	
22.7.13	B 834	Charles Hollingsworth & Albert Laurence	
22.7.13	B 835	Charles Marcus	
23.7.13	B 836	Cæsar Samuel & Samuel Horatio Brooms	
23.7.13	B 837	William James, Alfred Martin and Manoel C. Packon	
23.7.13	B 838	James George	
23.7.15	B 839	Nathaniel Sandy	
24.7.13	B 840	James Agrippa and Bhugwandin	
24.7.13	B 841	James Fung	
24.7.13	B 842	Isaac William Henry & Gilmina Rongeiron	
25.7.13	B 843	Mrs. Joseph Fung Kee Fung ...	Edward Evelyn authorised to prospect.
25.7.13	B 844	Joseph Henry Muller, Francisco Rodrigues D'Aguiar, constituting the United Coy.	
25.7.13	B 845	Walter Humphrey and Antonio Carlos Vieira Gomes	
28.7.13	B 846	James Lewis and Moses Alexander	
28.7.13	B 847	John Wright	
28.7.13	B 848	Frederick John Mitchell	
28.7.13	B 849	Sahabdeen, M.B.R. 109 of 1863	
28.7.13	B 850	Jane Moore and Rachael Daniels ...	Fredk. Daniels authorised to prospect.
28.7.13	B 901	Charles Austin, Laurence McAllister and James H. Williams	
28.7.13	B 902	Moses Tom Chung and Robert Bell	
29.7.13	B 903	John Glasgow and Manoel G. Da Silva	
30.7.13	B 904	Adonis Thompson and James Vaughan	
30.7.13	B 905	Charles Henry and John Francisco	
30.7.13	B 906	Edward De Freitas, Gabriel Francis and David Spencer	
30.7.13	B 907	Eleanor J. Small, Francisco R. D'Aguiar and Antonio C. Mendes, constituting the Industry Syndicate	Emanuel Frank authorised to prospect.
30.7.13	B 908	Juliana Barker	James J. Barker authorised to prospect.
1.8.13	B 909	Nathan Halley	
1.8.13	B 910	Evan Wong	Hy. A. Sutton authorised to prospect.
1.8.13	B 911	James Brotherson, Antonio C. Mendes, Samuel Skeete and Francisco R. D'Aguiar, constituting the Sir Walter Syndicate	
2.8.13	B 912	Manoel Francisco Jose Nunes ...	Percival Critchlow authorised to prospect.
5.8.13	B 913	Manoel Dias	
5.8.13	B 914	Manoel Augustus Perreira	
5.8.13	B 915	Prince Baxter and Mabel Richards	
5.8.13	B 916	George Paul and Arthur Cornelius Barnes	
5.8.13	B 917	Marcus Andronicus Caleb	
5.8.13	B 918	Charles Hamilton, J. Stephen and Simon Andries	
5.8.13	B 919	William Daniels and Cleophas Hannibal	
5.8.13	B 920	Edward A. Wray and Samuel Ho-Sin-Loi	
6.8.13	B 921	James Soanes	
6.8.13	B 922	James Cuung-a-Len and Yee Qui	
6.8.13	B 923	James R. Quin and William Roberts	
6.8.13	B 924	Edward Augustus Jack	
6.8.13	B 925	Thomas Abrahams	
6.8.13	B 926	Joseph Paul	
6.8.13	B 927	James Jones and Walter Choung	
6.8.13	B 928	Joseph McLennan, Gabriel Hugh and James L. Hugh	
7.8.13	B 929	Evan Wong	H. H. Thomas authorised to prospect.
7.8.13	B 930	Joseph Wong	R. A. Pinder authorised to prospect.
7.8.13	B 931	Edward Manifold	
7.8.13	B 932	Joseph Egbert Thomas	
7.8.13	B 933	Jane Krauky	James Skeete authorised to prospect
7.8.13	B 934	William Trotman, Thomas Solomon and James Lyndow	
7.8.13	B 935	Samuel Miller & Richard Oscar McPherson	
7.8.13	B 936	C. A. Lewis and Alex. Fung-Kee-Fung	

Digitized by Google

LIST OF PROSPECTING LICENCES ISSUED—(Contd.)

Date of Issue.	No. of Prospecting Licence.	Name.	Remarks: Authorised to Prospect.
8.8.13	B 937	John Tudor and John Teixeira	
8.8.13	B 938	Joshua Nelson and Samuel Babb	
8.8.13	B 939	James Roberts	
8.8.13	B 940	Ellen Lee Chung	
8.8.13	B 941	Arthur Lewellyn Perez ...	Emanuel Fung Alung authd. to prospect.
8.8.13	B 942	Charles Devonish and Wm. Butcher ...	James W. Perez authorised to prospect.
8.8.13	B 943	Manoel Gonsalves	
8.8.13	B 944	Henry Augustus Sutton ...	John Cozier authorised to prospect.
8.8.13	B 945	Joseph Henry Alleyne & Matilda Ursula Cox	
8.8.13	B 946	Charles Theophilus Cox and John Nicholas Zammett	
8.8.13	B 947	William Kirton, H. Tsoi Akhen, Chin Fan Phui and James Wong	
8.8.13	B 948	Emanuel Gibbs and John Li	
8.8.13	B 949	John Johnson and Nathaniel Worrell	
8.8.13	B 950	Gordon Watson Henry and Claudine Roose	
8.8.13	B 951	Manoel Greenock and Edward Wilson	
8.8.13	B 952	Wm. Stoby and Nath. Lamaison	
8.8.13	B 953	Leonard Newton and James King	
8.8.13	B 954	James Nathaniel Spencer...	
8.8.13	B 955	Louisa Archer ...	Ric. Gibson authorised to prospect.
8.8.13	B 956	James Alexander Eytle ...	James Archer authorised to prospect.
8.8.13	B 957	Alexander Risbrooke and Gerald Adolphus Spencer	
.8.13	B 958	Nathaniel Diclos and Albert Spiers	
.8.13	B 959	Joseph Brewster and Frederick Bobb	
.8.13	B 960	Jonathan Greaves, William Outridge and Joseph H. Greaves	
8.13	B 961	Thomas Edwards, Alex. Harrison and Antonio Thomas	
8.13	B 962	Joseph Neblett, Charles A. Lee and Thomas Gilkes	
8.13	B 963	Edward Lyall Green and Mary E izabeth Mordle	
8.13	B 964	Fun Phoei	
8.13	B 965	Antonio Joaquim De Souza ...	Henry Chapman authorised to prospect.
8.13	B 966	Samuel A. Peters and Charles W. Basil Parrett	Wm. N. Quin authorised to prospect.
8.13	B 967	Josiah Hartwell Thibou	
8.13	B 968	George Williams, S. Doobey, M. Ferreira and Alex. George	
8.13	B 969	David Hercules and James Wilson	
8.13	B 970	Alfred Sam, Adolphus Drakes and Charles Wilman	
8.13	B 971	James Haywood and Charles Joseph	
8.13	B 972	Alexander Samuel and Philip Daniel Guyadeen	
8.13	B 973	Mrs. Anna Jane Lewis ...	
8.13	B 974	Johnson Nathaniel Haslin and John Alexander Ellis ...	Edwin Andrew Lewis authorised to prospect.
8.13	B 975	Joseph Percival, Janki and Natall	
8.13	B 976	Samuel Andrews, James Burnett and Loocoocharan	
8.13	B 977	Frederick Augustus Vigilance and David Dorway	
8.13	B 978	Manoel Mendonça and Alfred Sibu	
8.13	B 979	Joseph Gouveia and James Frederick Obermuller	Samuel Harrop authorised to prospect.
8.13	B 980	Julian Browne	
8.13	B 981	Edward Walker Harris and Hinky Wong constituting the Expecto Syndicate	
8.13	B 982	James Taylor, Joseph Savory and John Prescot	
8.13	B 983	Newburn Ying	
8.13	B 984	Gannard Semple	
8.13	B 985	John Edward Alleyne and Peter Leung	
8.13	B 986	Henry Coates, Charles Austin and Arthur King	
8.13	B 987	Benjamin Nisbett and Herbert Augustus Walker	
8.13	B 988	Charles Lewis, Jeremiah James & William Lewis	
8.13	B 989	Thomas Alexander Meusa and Jonathan Richard Brown.	
8.13	B 990	Benjamin Rufus Cambridge, Joseph Clairmont and Nathaniel Stapleton	
8.13	B 991	Bakerally (*alias* Bakur)	Prince Clarke authorised to prospect.
8.13	B 992	Richard Johashen	Lewis Brewster authorised to prospect.
8.13	B 993	Benjamin Hall	
8.13	B 994	William Spencer	
8.13	B 995	Joseph Gushway and John Burnett	
8.13	B 996	Francis H. Matthews and Stephen Johnson	
8.13	B 997	Mary Monica De Freitas	Ernest Skeete authorised to prospect.
8.13	B 998	James Elisha Gordon	
8.13	B 999	Edgar Barton and David Shortt	
8.13	B 1000	Honibal Christopher Bentley and John E. Goring and Theophilus L. Bunbury	
8.13	B 1001	Evans Martin, Ellen Austin & Franky Ferrell	
8.13	B 1002	William Small, Eleazer A. Flemming and Fitz Herbert Jordan	
8.13	B 1003	Prince Cox, Isiah Greene and Manoel Gonsalves	

Digitized by Google

LIST OF PROSPECTING LICENCES ISSUED—(Contd.)

Date of Issue.	No. of Prospecting Licence.	Name.	Remarks: Authorised to Prospect.
26.8.13	B 1004	Peter Lorimer	
26.8.13	B 1005	Jonas Grey, Augustus P. Sampson, and Joseph S. Meertens	
27.8.13	B 1006	Charles Allman and Eliz. Amsterdam	
27.8.13	B 1007	James Hope	
27.8.13	B 1008	Richard Albert Hill	George A. Saib authorised to prospect.
27.8.13	B 1009	Isaac Fraser	
27.8.13	B 1010	George Frank and Francisco R D'Aguiar, constituting the Star Syndicate	
28.8.13	B 1011	Fitz Herbert Searles and Uproop	
28.8.13	B 1012	William Trotman	
28.8.13	B 1013	Charles Bannerman Britton	
28.8.13	B 1014	Hilton H. McGowan, William Stanford and James Stanford	
28.8.13	B 1015	Hubert Augustus Walker & Augustus Walker	
28.8.13	B 1016	Norman King	
29.8.13	B 1017	Thomas Fields	
30.8.13	B 1018	David Augustus Nedd	
30.8.13	B 1019	Francis Daniel and Celestial Griffith	
30.8.13	B 1020	Hezekiah Tracey	
30.8.13	B 1021	James Jackson, Jonathan Hackshaw and Joseph Giddings	
1.9.13	B 1022	John Greaves and John Phillips	
1.9.13	B 1023	Joseph Gouveia	W. Younger authorised to prospect.
1.9.13	B 1024	Frederick Jacob Stoll, Miguel A. Gouveia and Edmund D. Pierre	
1.9.13	B 1025	Wm. R. Phillips, Wm. S. James & Richard Rutherford	
1.9.13	B 1026	Wm. Charles, Wm. A. Bury, Jacob Nelson and Charles Sturge	
2.9.13	B 1027	Ed. Yetreau, Donald Petty and Ebenezer Jamieson	
2.9.13	B 1028	Joseph Leacock and John Brimna	
2.9.13	B 1029	Chas. Ed. Piper and Nath. Jones	
2.9.13	B 1030	Elkanah Garraway, Benjamin Garraway and Nathan Jones	
2.9.13	B 1031	Cyprian Thompson & Elizabeth Holder ...	Hezekiah Hopkinson authorised to prospect.
2.9.13	B 1032	Andrew A. Moranda, Hilda Neisher and Herman Neiderman	
2.9.13	B 1033	Augustus Conherm ck	
2.9.13	B 1034	Augustus and Thomas Major ...	Lewis Hvadley authorised to prospect.
3.9.13	B 1035	Samuel Russell and John Peters	
3.9.13	B 1036	Peter Augustus Browne	
4.9.13	B 1037	Samuel Rodie, Norman Rodie & Benjamin Esau	
4.9.13	B 1038	Cornelius Albert Allen	
5.9.13	B 1039	Benjamin Bunbury, William Wellach and Nathaniel Clarke	
5.9.13	B 1040	Isaac Hunter Ho-a-Hing	Troytan Phillips authorised to prospect.
5.9.13	B 1041	William Alexander Browne ...	Alexander Thomas authorised to prospect
6.9.13	B 1042	Robert Elisha Saul	
6.9.13	B 1043	Henry Lamaizon and James Lamaizon	
6.9.13	B 1044	Albert Brown and John Drew	
6.9.13	B 1045	Wm. Haywood and John Miggins	
8.9.13	B 1046	George Theophilus Taylor	
8.9.13	B 1047	Charles Bernard and Victorine Rodrigues	
8.9.13	B 1048	Isaac Christmas, James Halliday and John Surdin	
8.9.13	B 1049	Thomas Alexander Slowe and Fung Teen Yong	
9.9.13	B 1050	Jonathan Stewart	
9.9.13	B 1101	James Pashiong, Raghoonandan and Joseph Dragton	
9.9.13	B 1102	Richard James Abraham and John Gomes Henriques	
10.9.13	B 1103	Annie Sue	Thomas Edwards authorised to prospect.
10.9.13	B 1104	John Alexander Lucas and Cyril Haverton Lord	
10.9.13	B 1105	Josiah Haynes and Norman Williams	
10.9.13	B 1106	John N. Brotherson and Samuel A. Smith...	Jacob London authorised to prospect.
9.9.13	B 1107	Joseph Carter, Alexander Talbot & Somaroo	
11.9.13	B 1108	John Ng-Chung and Jane Ng-Chung	
11.9.13	B 1109	Henry Hilary Humphrey	
11.9.13	B 1110	Marion Green, William Foss and Herbert A. A. Roose	Edward A. Doris authorised to prospect.
12.9.13	B 1111	Shadrack Pater, Matthew Wong and Albert Johnson	
12.9.13	B 1112	James Adolphus Fisher and Antonio Carlos Vieira Gomes	
13.9.13	B 1113	Matilda Bennett	
15.9.13	B 1114	Robert William Simon & William Lupe	
15.9.13	B 1115	Victor E. Ajuda and Daniel J. Griffith	
15.9.13	B 1116	George Dover	
15.9.13	B 1117	William Klass and Phillip Eadie	
15.9.13	B 1118	Edward Aloysius Sampson and John Theodore Cox	

Digitized by Google

LIST OF PROSPECTING LICENCES ISSUED—(Contd.)

No. of Prospecting Licence.	Name.	Remarks: Authorised to Prospect.
B 1119	David Roberts, Dulcina Ned & J. Haywood	
B 1120	Joseph Martin Hunter, S. L. Persaud and Lutchman	
B 1121	Richard Wm. Goodluck and Preferio J. Correia	
B 1122	James Jones and L. Da Silva	
B 1123	Frederick S. West and Hubert H. Dannett	
B 1124	Nathaniel Newton and Joseph De Castro	
B 1125	Simon Peter Cyril	Alex. Isaac authorised to prospect.
B 1126	Samuel Fraser, Georgiana Smith and Georgina De Freitas	
B 1127	Joseph Osborne, Edward Johnson and Jabez McDavid	
B 1128	Lionel Hackshaw, John Ng-Chung and Thomas Ng-Mann	
B 1129	John Joaquim Da Silva, jnr. ...	James T. Victor authorised to prospect.
B 1130	Charles Alexander Tuesday and Ernest McAllister	
B 1131	E. M. James	
B 1132	John Prince and James Kong Lee	
B 1133	Samuel Goring and John Langevine	
B 1134	Stewart Lancaster and Charles Brandis	
B 1135	Daniel Austin and Albert Holder	
B 1136	David Robertson	
B 1137	James Edgar Clementson	
B 1138	Theresa Washington	John Washington authorised to prospect.
B 1139	Matthew Wong	
B 1140	Samuel Robinson Shaw	
B 1141	Joseph Smyth and Alex. Lewis	
B 1142	Hubert Alonza Browne	
B 1143	Edward A. Winter and Henry Daniel	
B 1144	Thomas Daly, Jos. A. George & Wm. Lawson Ching constituting the Excelsior Syndicate	
B 1145	Augusto Fernandes	Samuel Miller authorised to prospect.
B 1146	William Benjamin and Joseph Barclay	
B 1147	Peter Semple	Michael Layne authorised to prospect.
B 1148	James Osment Guy	
B 1149	Adonis Thompson and Samuel Cozier	
B 1150	John De Cruce and Charles Soobrian	
B 1151	Charles Aromugam	Thomas Cole authorised to prospect.
B 1152	Thomas Anthony White	Benjamin Hector authorised to prospect.

TUMATUMARI.

B 189	J. Van de Cruse and Johanna Graham	
B 190	Charles Duncan Dey, Martin Scipio and Benj. Pollard	
B 191	A. C. Poyah	
B 192	J. Goodridge and N. Jeffry	
B 193	Samuel Chung and Maceline Joseph ...	Bennysing.
B 194	Charles Augustus Bunbury & Wm. Walton	
B 195	Diana Scipio	Martin H. Scipio.
B 196	Frederick Li	J. E. Solomon.
B 197	Wm. Mercurius	
B 198	Richard Wade	
B 199	Thos. McKenzie Duke	
B 200	Wm. T. Semple	
B 1051	John Favourite and D. Thomas	
B 1052	Samuel Jackson and J. A. Reman	
B 1053	Simon Alfred Wade	
B 1054	Ernest Burrowes, Wm. Tudor and Thomas Albert	

BARTICA.

B 543	Normon Mitchell & Percy Alexander Tappin	
B 544	Ewing Sampson & Thos. Adolphus Allicock	
B 545	Adolphus Teixeira	
B 546	Manoel Rodrigues Ferreira ...	A. G. Jardine to 31.12.13.
B 547	Benjamin Chan	Emanuel Loi.
B 548	Samuel Thorpe	
B 549	Barclay Park and Samuel Paul	
B 2114	Malachi Bobb and Wm. McNaughten	
B 2115	Napleton Robert King	F. B. De Roos.
B 2116	George Greene	
B 2117	James Mitchell	
B 2118	Josephus Headly and J. B. Shaw ...	J. B. Shaw
B 2119	Michal Malouf	Francis Corbin.
B 2120	Michal Malouf	
B 2121	Robert Schomburgk	Alfonso Colinett
B 2122	Samuel Williams and Fung Chung Fa	
B 2123	George Henry Baxter	
B 2124	James Dayton Peters and Paul Peters	
B 2125	Josephus Adolphus Yong	
B 2126	Cyril Chee-a-Wai	
B 2127	Alexander Luke, Philip Williams and Frederick Peters	
B 2128	Henry Wade and Timothy Wade	
B 2129	George Nathaniel Griffith	
B 2130	Jose De Silva, Wm. Lowell, Grandison Williams, Andrew Grant and Thos. Abrams	
B 2131	M. J. De Freitas	James W. Humphrey.

Digitized by Google

LIST OF PROSPECTING LICENCES ISSUED—(Contd.)

MORAWHANNA.

Date of Issue.	No. of Prospecting Licence.	Name.	Remarks Authorised to Prospect.
7.7.13	B 411	John Abrams, James Arthur Price and Jose Perreira Serrao	
10.7.13	B 412	Aaron Shepherd	
23.7.13	B 413	James Walcott and Robert Adolphus Hunte	
29.7.13	B 414	William Jarvis	
4.9.13	B 415	Isaac David France and Matthew Alexander French	
11.9.13	B 416	Joseph Mentore and Jonathan Roberts	
18.9.13	B 417	Emanuel Chan-a-Sue	
24.9.13	B 418	William Fullington	

ARAKAKA.

7.7.13	B 131	Matthew Alexander French on behalf of Sprostons, Ltd.	A. B. Linley.
7.7.13	B 132	Isaac Patterson and Ormond Fitzharrow	
8.7.13	B 133	Orpheus Arnold Rupert Jones Yearwood, for and on behalf of himself and Timothy Adolphus John	
8.7.13	B 134	William Thomas and John Jeremiah Wong	
11.8.13	B 135	William Cruick-hank	
4.9.13	B 136	Thomas Brumell	
4.9.13	B 137	Joseph Brathwaite and Richard Forde	

TOWAKAIMA.

19.7.13	B 1868	Jose Goveia, Jacob Livan and Wm. Boston	
21.7.13	B 1869	Wm. Gay and Mohayse	
21.7.13	B 1870	Henry Case	
25.7.13	B 1871	J. R. Thomas	
26.7.13	B 1872	W. H. Carter	
26.7.13	B 1873	Benj. Brown, Jno. Webb and Benj. Best	
28.7.13	B 1874	Anthony James, Fitzherbert Alleyne and Geo. Thompson	
28.7.13	B 1875	Henry E. Williams	
4.8.13	B 1876	J. A. Murray	
7.8.13	B 1877	M. A. French and C. F. Evelyn	
11.9.13	B 1878	E. Richardson and J. H. Stephen	
11.9.13	B 1879	Jos. Steaman	
11.9.13	B 1880	G. M. P. De Souza	H. A. Brown to 13.12.13.
11.9.13	B 1881	Charles John	
11.9.13	B 1882	Abraham Isaac	
13.9.13	B 1883	J. W. Dawson and J. Sealy	
22.9.13	B 1884	Fred. Headley, Wm. Massiah, Samuel Walker and E. C. Albaris	
27.9.13	B 1885	Cyril Farnum	
29.9.13	B 1886	Ernest Worrell	

Digitized by Google

LIST of Claim Licences issued and transferred during Octotber, 1913.

Department of Lands of Mines,
8th November, 1913.

FRANK FOWLER.
Commissioner of Lands and Mines.

No. of Licence.	No. of Location Papers.	District No.	Date of Issue.	Name of Licensee.	Locality of Claim.	Remarks.
DISTRICT No. 2.						
B 2639	2395	72	3.10.13	Peter Jarad & D. Philander	Gihon Hill, L.B. White Creek, L.B. Konawaruk.	
B 2640	2396	73	,,	Jos. Vandercruse & J. Graham	Lass Bell, R.B. Hand Rail, R.B. Potaro.	
B 2660	2420	74	,,	F. A. Gibbons	Amatuk No. 1, R.B. Potaro.	
B 2663	2423	77	,,	P. Jarad & D. Philander	Hope Well No. 2, L.B. Konawarook.	
B 2689	2374	71	,,	R. N. Pollard	Gihon Hill, L.B. White, L.B. Konawarook.	
B 2690	2218	—	,,	Do.	White Creek, L.B. Konawarook.	
DISTRICT No. 3.						
B 2641	2396	333	,,	Edwin Cheong	Snake Turtle, L.B. Enachu, L.B. Mazaruni.	Precious Stones
B 2642	2397	332	,,	Do.	Easter Hill and Creek, Appew. R.B. Puruni.	do.
B 2643	2409	336	,,	Wm. Parkinson & Geo. Fernandes	Breakfast, L.B. Caburi, R.B. Mazaruni.	
B 2644	2410	334	,,	Fitz Walcott	Charity, L.B. Isseneroo, L.B. Mazaruni.	do.
B 2645	2411	335	,,	Do.	Liberty, Charity, L.B. Isseneroo, L.B. Mazaruni.	do.
B 2692	2449	348	28.10.13	Simon Wills	Stone Creek, Blackwater Creek. Caburi Creek, R.B. Mazaruni River.	
B 2693	2450	347	,,	Do.	Labba, Blackwater Creek, Caburi Creek, R.B. Mazaruni.	
B 2694	2451	346	,,	Do.	Metal Creek, Blackwater Creek, Caburi Creek, R.B. Mazaruni.	
B 2695	2452	345	,,	Do.	Deer Creek, Blackwater Creek, Caburi Creek, R.B. Mazaruni.	
B 2696	2453	344	,,	Do.	Rock Creek, Blackwater Creek, Caburi Creek, R.B. Mazaruni.	
B 2697	2454	343	,,	Do.	Trial Creek, Blackwater Creek, Caburi Creek, R.B. Mazaruni.	
B 2698	2458	339	,,	Robert Schomburgh	Carimouraparue Creek Flat, Blackwater Creek, L.B. Isseneroo, Mazaruni, L.B.	Precious Stones
B 2718	2495	356	,,	J. C. Collymore & H. Codrington	Consideration, R.B. Ohio, L.B. Caburi, R.B. Mazaruni.	
B 2719	2496	357	,,	Do.	Luckie, R.B. Ohio, L.B. Caburi, R.B Mazaruni.	
B 2720	2497	358	,,	Do.	Due Dannie, R.B. Ohio, L.B. Caburi, ,,	
B 2721	2498	359	,,	Do.	Powis, ,, ,, ,,	
B 2722	2499	360	,,	Do.	Powis ,, ,, ,,	
B 2723	2500	361	,,	Do.	Joe Murray ,, ,, ,,	
B 2724	2501	362	,,	Do.	Good Hope ,, ,, ,,	
DISTRICT No. 4.						
B 2646	2287	414	3.10.13	Troyton Phillips & S. Li	Aranka, L.B. Cuyuni.	
B 2647	2288	415	,,	Do.	,, ,, ,,	
B 2648	2413	473	,,	Alfred Griffith, J. J. Ferdinand & Chan-a-Sing	Crab, L.B. Lady Walter, L.B. Cuyuni.	
B 2649	2412	472	,,	D. Hall & George Winchester	Perseverance, L.B. Blackwater, Aranka, L.B. Cuyuni.	
B 2650	2401	470	,,	Josephus Headley	Mosquito Hill. L.B. Powis, Trial, Cuyuni.	
B 2651	2400	469	,,	Philip Haynes	Astute, Lady Egerton, L.B. Cuyuni.	
B 2652	2399	471	,,	Mabel Murrell	Mabel, L.B. Aranka, ,,	
B 2666	2426	488	,,	John N. Cæsar	Powis, R.B. Perseverance, R.B. Aramatta, R.B. Iroma, R.B. Cuyuni.	
B 2667	2427	486	,,	Do.	Do. do. do.	
B 2668	2428	487	,,	Do. ...	Do. do. do.	
B 2669	2429	489	,,	Amy McFarlane	Lappland, Sir Walter, Aranka, Cuyuni.	
B 2670	2430	490	,,	Do.	Lady Smith Hill, Sir Walter, Aranka, Cuyuni.	
B 2671	2431	491	,,	Do.	Lappland, Sir Walter, Aranka. Cuyuni.	
B 2672	3432	492	,,	Do.	Lady Egerton, Aranka, Cuyuni.	
B 2673	3433	493	,,	E. Stephens & A. Toney	Aranka, L.B. Cuyuni.	
B 2674	2434	474	,,	A. Griffith, J. J. Ferdinand & J. Chan-a-Sing	Himarally No. 1, Lady Walter. L.B. Cuyuni.	
B 2675	2435	475	,,	Do.	,, No. 2, ,, ,,	
B 2676	2436	476	,,	Do.	,, No. 3, ,, ,,	
B 2677	2438	478	,,	Do.	Crab No. 2, L.B. Lady Walter, L.B. Cuyuni.	
B 2678	2437	477	,,	Do.	,, No. 1, ,, ,,	
B 2679	2439	479	,,	Do.	Perseverance, L.B. Lady Walter. L.B. Cuyuni.	
B 2680	2440	480	,,	M. DeSouza & M G. Rodrigues	Experience, R.B. ,, ,,	
B 2681	2441	481	,,	Do.	Experience, R.B. Lady Walter, L.B. Aranka, L.B. Cuyuni.	
B 2682	2442	482	,,	Do.	Lady Walter, L.B. Aranka, L.B. Cuyuni.	
B 2683	2443	483	,,	Do.	,, ,, ,,	
B 2684	2444	484	,,	Do.	,, ,, ,,	
B 2685	2445	485	,,	Do.	,, ,, ,,	
B 2686	244.	494	,,	I. E. H. Chin, J. C. Clementson & M. Murray	Eric, Lady Walter, L B. Aranka, L.B. Cuyuni.	
B 2687	2448	495	,,	Do.	Beatrice, No. 1, L.B. Lady Walter. L.B. Aranka, L.B. Cuyuni.	
B 2691	2403	—	,,	M. A. Pereira & A. Ferreira	Last Chance, R.B. Aremu, R.B. Cuyuni.	
B 2699	2460	497	28.10.13	Edward Callender	Lena Creek, Flat, R. & L.B. Aremu, R.B. Cuyuni.	
B 2700	2461	496	,,	Do.	Creek and Flat, R. & L. Banks, Lena Creek, Aremu. R B. Cuyuni.	
B 2701	2462	503	,,	A. Griffith, J. J. Ferdinand & J. Chan-a-Sing	Chance, R.B. Crab Creek, L.B. Cuyuni.	
B 2702	2463	502	,,	Do.	Hope, ,, ,, ,,	
B 2703	2464	501	,,	Do.	L.B. Crab Creek, Lady Walter, L.B. Cuyuni.	
B 2704	2465	500	,,	Do.	Faith, L.B. Crab Creek, L.B. Cuyuni.	
B 2705	2466	499	,,	Do.	Rose, ,, ,, ,,	

Digitized by Google

No. of Licence.	No. of Location Papers.	District No.	Date of Issue.	Name of Licensee.	Locality of Claim.	Remarks
				DISTRICT No. 4—(Contd.)		
B 2706	2467	498	28.10.13	A. Griffith, J. J. Ferdinand & J. Chan-a-Sing ...	Charity, R.B. Crab Creek, L.B. Cuyuni.	
B 2709	2475	506	,,	Ho-a-Shoo, L d. ...	Dispute No. 1, R. & L. Banks Lady Walter, L.B. Aranka, L.B. Cuyuni River.	
B 2710	2476	507	,,	Do. ...	Rock No. 1, R. & L. Banks Lady Walter, L.B. Aranka, L.B. Cuyuni.	
B 2711	2477	508	,,	Do. ...	Dispute No. 2, R. & L. Banks Lady Walter, L.B. Cuyuni.	
B 2712	2478	509	,,	Do. ...	Rock No. 2, R. & L. Banks Lady Walter, L.B. Cuyuni.	
B 2713	2479	510	,,	James Lam ...	Providence, L.B. Aranka, Cuyuni.	
B 2714	2480	511	,,	Do. ...	Do. do. do.	
B 2715	2481	512	,,	Do. ...	Do. do. do.	
B 2716	2482	513	,,	Do. ...	Do. do. do.	
B 2717	2483	514	,,	Do. ...	Do. do. do.	
B 2725	2484	517	,,	Major, Brother-on & Venture...	Perseverance Hill, R.B. Sir Walter, L.B. Aranka, L.B. Cuyuni.	
B 2726	2485	516	,,	Amy McFarlane ...	Dry Creek, R.B. Powis Creek, L.B. Cuyuni.	
				DISTRICT No. 5.		
B 2653	2415	384	3.10.13	James Campbell Russell ...	Crab, Maroa i, L.B. Barima.	
B 2654	2416	16	,,	James Adolphus Bowen ...	Perseverance Hill, L.B. Sand, R.B. Ianna, R.B. Barama.	
B 2655	2417	NWD	,,	John Wong & Joseph Allen ...	R.B. Snake, R.B. Triumph, L.B. White, R.B. Kaituma L.B. Barima.	
B 2656	2418	NWD	,,	Do.	Reliabl , R.B. Triumph, L.B. White, R.B. Kaituma, L.B. Barima.	
B 2657	2419	NWD	,,	Do.	R.B. Labba, R.B. Triumph, L.B. White, R.B. Kaituma, L.B. Barima.	
B 2658	2414	385	,,	William Phang ...	Arakaka (adjoining claim with Table No. 1,956.)	
B 2659	2402	NWD	,,	J. W. Barrington & Titus Gulliver ...	Sunbird R.B. Anaoosci, R.B. Kaituma, L.B. Barima.	
B 2688	2446	NWD	,,	Caroline Poon ...	Hopeful, L.B. Manmarine, L.B. Koriabo, R.B. Barima River.	
B 2707	2468	18	28.10.13	J. D. Webster & M. Alberga ...	Hope, R.B. Imoti, L.B. Waini River.	
B 2708	2469	17	,,	Do.	Do. Do. Do.	

TRANSFERS.

No. of Claim Licence	District.	Description of Transfer.	Transferrer.	Transferee.	Locality and Description of Claim.	Date.
104	2	All right, title and interest.	F. W. Hutson.	The Minnehaha Development Co., Ltd.	Tributary, Mahdia, Potaro.	6.10.13
106	,,	,,	,,	,,	,, ,,	,,
108	,,	,,	,,	,,	,, ,,	,,
320	,,	,,	,,	,,	Banyan Flat, ,,	,,
321	,,	,,	,,	,,	,, ,,	,,
1338	,,	,,	,,	,,	Birds Hill, Potara.	,,
1339	,,	,,	,,	,,	,, ,,	,,
A 353	,,	,,	,,	,,	Mahdia Flat, Potaro.	,,
A 354	,,	,,	,,	,,	,, ,,	,,
A 456	,,	,,	,,	,,	Mahdia, R.B. Potaro.	,,
A 457	,,	,,	,,	,,	,, ,,	,,
A 458	,,	,,	,,	,,	,, ,,	,,
A 459	,,	,,	,,	,,	,, ,,	,,
A 460	,,	,,	,,	,,	,, ,,	,,
A 461	,,	,,	,,	,,	,, ,,	,,
A 436	,,	,,	,,	,,	A Flat on R.B. Mahdia creek, Potaro.	,,
A 437	,,	,,	,,	,,	,, ,, ,,	,,
A 438	,,	,,	,,	,,	,, ,, ,,	,,
A 439	,,	,,	,,	,,	,, ,, ,,	,,
A 441	,,	,,	,,	,,	Mahdia, R.B. Potaro.	,,
A 442	,,	,,	,,	,,	,, ,,	,,
A 443	,,	,,	,,	,,	,, ,,	,,
A 444	,,	,,	,,	,,	,, ,,	,,
A 455	,,	,,	,,	,,	,, ,,	,,
A 434	,,	,,	,,	,,	Perseverance, Mahdia, Potaro.	,,
A 435	,,	,,	,,	,,	Waterday, Perseverence, Mahdia, Potaro.	,,
B 949	,,	,,	,,	,,	Rhodius Hill, Turtle, Mahdia, Potaro.	,,
274	,,	,,	,,	,,	Mahdia Flat, Potaro.	,,
277	,,	,,	,,	,,	Sarrie Turtle, Mahdia, Potaro.	,,
278	,,	,,	,,	,,	,, ,,	,,
279	,,	,,	,,	,,	Tributary Turtle, Mahdia, Potaro.	,,
282	,,	,,	,,	,,	Club Turtle, Mahdia, Potaro.	,,
283	,,	,,	,,	,,	Crapeau Tributary of Tributary, Turtle, Mahdia, Potaro.	,,
A 1916	,,	,,	C. V. D'Oliveira	,,	Tiger, Potaro	9.10.13
A 259	,,	,,	,,	,,	Trial, Mahdia, Potaro.	,,
A 234	,,	,,	,,	,,	Marudie, Minnehaha, Conawaruk.	,,
B 1070	,,	,,	,,	,,	Tiger John, R.B. Potaro.	,,
B 1203	,,	,,	,,	,,	Tiger Creek, ,,	,,
B 1699	,,	,,	,,	,,	Trial, R.B., Konawaruk, Potaro.	,,
B 1615	,,	,,	,,	,,	Left Out, L.B. Marodie, L.B. Minnehaha, L.B. Konawaruk.	,,
1968	,,	,,	,,	,,	Dispute, Mahdia, Potaro.	,,
1969	,,	,,	,,	,,	,, ,,	,,
1970	,,	,,	,,	,,	,, ,,	,,
1971	,,	,,	,,	,,	,, ,,	,,

Digitized by Google

No. of Claim Licence.	District.	Description of Transfer.	Transferrer.	Transferee.	Locality and Description of Claim.	Date.
B 1917	2	All right, title and interest.	C. V. D. Oliveira, as Admr. Est. J. P. Vieira, decd.	The Minnehaha Development Co., Ltd.	Konawaruk creek, R.B. Potaro.	9.10.13.
B 1918	,,	,,	,,	,,	,, ,,	,,
B 1919	,,	,,	,,	,,	,, ,,	,,
B 1920	,,	,,	,,	,,	,, ,,	,,
B 1921	,,	,,	,,	,,	,, ,,	,,
B 1922	,,	,,	,,	,,	,, ,,	,,
170	,,	,,	,,	,,	Dispute, Potaro.	,,
A 1318	,,	,,	,,	,,	Dispute Flat, Mahdia, Potaro.	,,
A 1688	,,	,,	,,	,,	Konawaruk Flat, Konawaruk, Essequibo.	,,
B 1603	,,	,,	,,	,,	Divide Hill, Potaro.	,,
B 2208	,,	½ of right, title and interest.	Ezekiel Stewart	Jonathan Layne	Special, R.B. Konawaruk, R.B. Potaro.	22.10.13.
B 2209	2	,,	,,	,,	,, ,, ,,	22.10.13.
B 2084	,,	All right, title and interest.	P. W. Morley.	M. Malauf.	Conrakbaru, R.B. Potaro River.	23.10.13.
B 2585	,,	,,	,,	,,	,, ,,	,,
B 2586	,,	,,	,,	,,	,, ,,	,,
B 2587	,,	,,	,,	,,	,, ,,	,,
B 2588	,,	,,	,,	,,	,, ,,	,,
B 2589	,,	,,	,,	,,	R.B. Potaro River, adjoining Conrakbaru Locations.	,,
B 2590	2	,,	,,	,,	,, ,, ,,	,,
B 2591	,,	,,	,,	,,	R.B. Potaro River, adjoining Conrakbaru Creek Claims.	,,
B 2592	,,	,,	,,	,,	R.B. Potaro River, adjoining Conrakbaru Locations.	,,
B 2593	,,	,,	,,	,,	,, ,, ,,	,,
B 2594	,,	,,	,,	,,	,, ,, ,,	,,
B 2595	,,	,,	,,	,,	Conrakbaru, R.B., Potaro River.	,,
B 2508	4	,,	J. Saunders & S. Li.	H. A. Sutton.	Majuba, R.B. Ohio, L.B, Caburi, R.B. Mazaruni.	27.10.13.
B 2460	4	,,	,,	,,	In Time, R.B. Ohio, R.B. Caburi, Mazaruni.	,,
B 2461	4	,,	,,	,,	Perseverance, No. 2, R.B. Ohio, R.B. Caburi, Mazaruni,	,,
B 2462	4	,,	,,	,,	Perseverance, No. 1, R.B. Ohio, R.B. Caburi, Mazaruni.	,,
2089	5	,,	Farnum & Smith.	Sprostons, Ltd.	Hyma, Barama.	8.10.13.
943	,,	,,	M. A. French.	,,	Perseverance, Manikuru, Barima.	,,
B 294	,,	,,	,,	,,	Manicura, Arakaka, R.B. Barima.	,,
B 295	,,	,,	,,	,,	Manicura Flat, ,, ,,	,,
B 1596	,,	,,	,,	,,	Dieu Merci Hill, L.B. Perseverance Creek, R.B. Barima.	,,
B 1594	,,	,,	,,	,,	Peas & Rice, R.B. Perseverance, R.B. Manicura.	,,
30	,,	,,	,,	,,	Trouble, Mopaul, Barima.	,,
969	,,	,,	,,	,,	Arakaka, Barima.	,,
A 980	,,	,,	,,	,,	Industry Hall, Arakaka.	,,
A 1890	,,	,,	,,	,,	Arakaka, R.B. Barima.	,,
A 814	,,	,,	,,	,,	Perseverance, Arawatta, Barima.	,,
B 1971	,,	,,	,,	,,	Hope, R.B. Arawattabaru, R.B. Barima.	,,
B 470	,,	,,	,,	,,	Massawini, Barima-Barama Road, L.B. Barama.	,,
B 2013	,,	,,	Cyril Farnum,	,,	White Creek, L.B. Barima.	,,
B 2014	,,	,,	,,	,,	Micabarroo, L.B. Barama.	,,
B 2015	,,	,,	,,	,,	Torobarro, L.B. Micabarroo, L.B. Barama.	,,

Digitized by Google

Lands and Mines Notices.

Under Crown Lands Regulations.

DEPARTMENT OF LANDS AND MINES,
GEORGETOWN, DEMERARA,
[1.] 15th November, 1913.

NOTICE is hereby given, for general information, that the following applications for the undermentioned tracts of Crown land made under the Crown Lands Regulations, 1910, have been lodged with the Commissioner of Lands and Mines, viz.:—

PART V—LICENCES OF OCCUPANCY.

BY JOHN R. WHITE, FOR AND ON BEHALF OF THE PROPRIETORS OF PLANTATION MOORE PARK.

To occupy 70 acres of Crown land, situate in the rear of the first depth of Plantation Moore Park, West Coast, Berbice,

BY JOHN R. WHITE, FOR AND ON BEHALF OF THE PROPRIETORS OF PLANTATIONS JACOBA AND COTTAGE.

To occupy 144 acres of Crown land, situate in the rear of the first depth of Plantations Jacoba and Cottage, West Coast, Berbice.

All persons having any right, title, or claim in and to any of the aforementioned tracts of Crown Land, and who may have just grounds to oppose the granting or licensing thereof, are hereby required to do so in due form at the Office of the Department of Lands and Mines, at the Victoria Law Courts, in the City of Georgetown, at any time during office hours, on any day within twenty-one days from the date of this advertisement, setting forth his, her, or their reasons of opposition in writing duly signed.

FRANK FOWLER,
Commissioner of Lands and Mines.

NOTICE TO LICENSED WOOD-CUTTERS AND PERSONS PURCHASING ARTICLES FROM THEM.

IT having been brought to my notice that persons in charge of craft with Timber, &c., from licensed wood-cutting tracts in the Demerara River, are in the habit of disposing of same at places between Hyde Park and Georgetown before the payment of Royalty at this Office, contrary to Clause 40 of the Crown Lands Regulations, 1910.

Notice is hereby given that it is my intention to insist on a rigid observance of the requirements of the aforesaid Clause of the Crown Lands Regulations, and all persons are hereby warned that offenders will be treated as contravening the said Regulations, and dealt with accordingly.

FRANK FOWLER,
Commissioner of Lands and Mines.
Department of Lands and Mines,
Georgetown,
15th November, 1913.

Under the Mining Regulations.

APPLICATIONS FOR LICENCES.

DEPARTMENT OF LANDS AND MINES,
GEORGETOWN, DEMERARA,
[1.] 15th November, 1913.

IN accordance with Clause 11 of the Mining Regulations, 1905:

Notice is hereby given that the following applications for Claim Licences have been lodged with the Commissioner at the Office of the Department of Lands and Mines.

DISTRICT NO. 3.

TO SEARCH FOR PRECIOUS STONES.

BY WILLIAM ROBERTS.

1,500 x 800 feet of Crown land, Marudi Creek, Right Bank, Putareng, Left Bank, Mazaruni River.
Distance of claim to river or creek landing—16 miles.
Nearest claim holder J. Fraser.

1,500 x 800 feet of Crown land, Left Bank, Deer Creek, Left Bank, Isseneru, Left Bank, Mazaruni River.
Distance of claim to river or creek landing—12 miles.
Nearest claim holder—D. H. Harrison.

BY WM. EZEKIEL COX, JAMES RICHARD FRASER AND ALBERT JOSEPH.

1,500 x 800 feet of Crown land, Perseverance, Right Bank, Hosannah Creek, Right Bank, Right Bank, Putareng, Left Bank, Mazaruni.
Distance of claim to river or creek landing—About 15 miles.
Nearest claim holder—Nil.

TO MINE FOR GOLD.

DISTRICT NO. 2.

BY THE MINNEHAHA DEVELOPMENT CO., LTD.

1,500 x 800 feet of Crown land, Mahdia Flat No. 2, Right Bank, Mahdia Creek, Right Bank, Potaro River.
Distance of claim to river or creek landing—10 miles.
Nearest claim holder—D. E. Daniel.

1,500 x 800 feet of Crown land, Mahdia Flat No. 1, Right Bank, Mahdia Creek, Right Bank, Potaro.
Distance of claim to river or creek landing—10 miles.
Nearest claim holder—J. Sandiford.

BY P. A. CAMPBELL.

1,500 x 800 feet of Crown land, Tiger Creek, Right Bank, Potaro.
Distance of claim to river or creek landing—4½ miles.
Nearest claim holder—Ho-a-Shoo, Ltd.

DISTRICT NO. 3.

BY J. C. COLLYMORE & H. CODRINGTON.

1,500 x 800 feet of Crown land, St. Joseph, Right Bank, Ohio, Left Bank, Kaburi, Right Bank, Mazaruni.
Distance of claim to river or creek landing—About 10 miles.
Nearest claim holder—Evan Wong.

1,500 x 800 feet of Crown land, Trial Creek, Right Bank, Ohio, Left Bank, Kaburi, Right Bank, Mazaruni.
Distance of claim to river or creek landing—About 11 miles.
Nearest claim holder—Evan Wong.

1,500 x 800 feet of Crown land, Bee Creek, Right Bank, Ohio, Left Bank, Kaburi Creek, Right Bank, Mazaruni.
Distance of claim to river or creek landing—About 10 miles.
Nearest claim holder—Evan Wong.

BY C. T. COX & J. N. ZAMMETT.

1,500 x 800 feet of Crown land, Hiarri Creek, Left Bank, Ohio, Left Bank, Kaburi, Right Bank, Mazaruni.
Distance of claim to river or creek landing—About 17 miles.
Nearest claim holder—Sampson & Allicock.

BY J. H. ALLEYNE & M. U. COX.

1,500 x 800 feet of Crown land, Hiarri Creek, Left Bank, Ohio, Left Bank, Kaburi, Right Bank, Mazaruni.
Distance of claim to river or creek landing—About 17½ miles.
Nearest claim holder—C. T. Cox & J. N. Zammett.

BY JOHN ELEAZAR FRANCIS.

1,500 x 800 feet of Crown land, Epinge No. 3, Right Bank, Mazaruni,
Distance of claim to river or creek landing—12 miles.
Nearest claim holder—J. E. Francis.

BY E. A. SAMPSON & T. A. ALLICOCK.

1,500 x 800 feet of Crown land, John Creek, Right Bank, Himaraparau, Left Bank, Kaburi Creek, Right Bank, Mazaruni.
Distance of claim from river or creek landing—17 miles.
Nearest claim holder—Nil.

BY JOHN MARTIN.

1,500 x 800 feet of Crown land, Black Water Creek, Right Bank, Ohio, Left Bank, Kaburi, Right Bank, Mazaruni.
Distance of claim to river or creek landing—About 20 miles.
Nearest claim holder—Peters & Parrett.

BY CALEB HEADLEY.

1,500 x 800 feet of Crown land, Star Light, Right Bank, Ohio, Left Bank, Kaburi, Right Bank, Mazaruni.

Digitized by Google

Distance of claim to river or creek landing—6 miles.
Nearest claim holder—Evan Wong.

By Fun Phoel.

1,500 x 800 feet of Crown land, Takatu Creek, Left Bank, Mazaruni River.
Distance of claim to river or creek landing—16 miles.
Nearest claim holder—Nil.
1,500 x 800 feet of Crown land, Takatu Creek, Left Bank, Mazaruni River.
Distance of claim to river or creek landing—16 miles.
Nearest claim holder—Nil.

DISTRICT NO. 4.

By Horatio Atkinson.

1,500 x 800 feet Crown land, Horeb Creek, Right Bank, Aranka, Left Bank, Cuyuni.
Distance of claim to river or creek landing—About 2 miles.
Nearest claim holder—M. A. Goring.

By Fun Phoel.

1,500 x 800 feet of Crown land, Indima, Left Bank, Tiger Creek, Right Bank, Cuyuni.
Distance of claim to river or creek landing—About 12 miles.
Nearest claim holder—Nil.
1,500 x 800 feet of Crown land, Indima, Left Bank, Tiger Creek, Right Bank, Cuyuni River.
Distance of claim to river or creek landing—12 miles.
Nearest claim holder—Nil.
1,500 x 800 feet of Crown land, Indima, Left Bank, Tiger Creek, Right Bank, Cuyuni River.
Distance of cla m to river or creek landing—12 miles.
Nearest claim holder—Nil.

By James Dayton Peters & Paul Peters.

1,500 x 800 feet of Crown land, Aranka, Left Bank, Cuyuni.
Distance of claim to river or creek landing—12 miles.
Nearest claim holder—Sir Walter Syndicate.

By J. T. Morris & J. A. B. Williams.

1,500 x 800 feet of Crown land, Shell Creek, Left Bank, Saint George's, Right Bank, White Creek, Right Bank, Cuyuni.
Distance of claim to river or creek landing—About 8 miles.
Nearest claim holder—Canterbury.

By Isaac Emanuel Harris Chin.

1,500 x 800 feet of Crown land, Might, Right and Left Banks, Aranka Creek, Left Bank, Cuyu i.
Distance of claim to river or creek landing—12 miles.
Nearest claim holder—Stephen & Toney.
1,500 x 800 feet of Crown land, Old Friend No. 1, Right Bank, Aranka, Left Bank, Cuyuni.
Distance of claim to river or creek landing,—8 miles.
Nearest claim holder—Jno. Washington.
1,500 x 800 feet of Crown, Old Friend No. 2, Right Bank, Aranka, Left Bank, Cuyuni.
Distance of claim to river or creek landing—8 miles.
Nearest claim holder—Jno. Washington.
1,500 x 800 feet of Crown land, Season No. 1, Right and Left Banks, Aranka, Left Bank, Cuyuni.
Distance of claim to river or creek landing—9 miles.
Nearest claim holder—Phillips & Li.
1,500 x 800 feet of Crown land, Season No, 1, Right and Left Banks, Aranka, Left Bank, Cuyuni.
Distance of claim from river or creek landing—9 miles.
Nearest claim holder—Phillips & Li.
1,500 x 800 feet of Crown land, Season No. 2, Right and Left Banks, Aranka, Left Bank, Cuyuni.
Distance of claim to river or creek landing—9 miles.
Nearest claim holder—Phillips & Li.
1,500 x 800 feet of Crown land, Season No. 3, Right and Left Banks, Aranka, Left Bank, Cuyuni.
Distance of claim to river or creek landing—9 miles.
Nearest claim holder—Phillips & Li.
1,500 x 800 feet of Crown land Season No. 4, Right and Left Banks, Aranka, Left Bank, Cuyuni.
Distance of claim to river or creek landing—9 miles.
Nearest claim holder—Phillips & Li.
1,500 x 800 feet of Crown land, Season No. 5, Right and Left Banks, Aranka, Left Bank, Cuyuni.
Distance of claim to river or creek landing—8½ miles.
Nearest claim holder—Phillips & Li.
1,500 x 800 feet of Crown land, Season No. 6. Right and Left Banks, Aranka, Left Bank, Cuyuni.
Distance of claim to river or creek landing—8½ miles.
Nearest claim holder—Phillips & Li.
1,500 x 800 feet of Crown land, Season No. 7, Right and Left Banks, Aranka, Left Bank, Cuyuni.
Distance of claim to river or creek landing—8½ miles.
Nearest claim holder—Phillips & Li.
1,500 x 800 feet of Crown land, Season No. 8, Right and Left Banks, Aranka, Left Bank, Cuyuni.
Distance of claim to river or creek landing - 8½ miles.
Nearest claim holder—Phillips & Li.
1,500 x 800 feet of Crown land, Season No. 9, Right and Left Banks, Aranka, Left Bank, Cuyuni.
Distance of claim to river or creek landing—8½ miles.
Nearest claim holder—Phillips & Li.
1,500 x 800 feet of Crown land, Contradiction, Left Bank, Aranka, Left Bank, Cuyuni.
Distance of claim to river or creek landing—8½ miles.
Nearest claim holder—Phillips & Li.
1,500 x 800 feet of Crown land, Assembled, Left Bank, Aranka, Left Bank, Cuyuni.
Distance of claim to river or creek landing—9 miles.
Nearest claim holder—Chas. Davilar.
1,500 x 800 feet of Crown land, Nothing, Right and Left Banks, Aranka, Left Bank, Cuyuni River.
Distance of claim to river or creek landing—12 miles.
Nearest claim holder—Stephen & Toney.
1,500 x 800 feet of Crown land, Chance, Right Bank, Sir Walter, Left Bank, Aranka, Left Bank, Cuyuni River.
Distance of claim to river or creek landing—10 miles.
Nearest claim holder—James Rock,
1,500 x 800 feet of Crown ladd, Rock of Ages, Right Bank, Sir Walter, Left Bank, Aranka, Left Bank, Cuyuni Rieer.
Distance of claim to river or creek landing—10 miles.
Nearest claim holder—J. Headley.
1,500 x 800 feet of Crown land, Surprise, Left Bank, Aranka Left Bank, Cuyuni.
Distance of elaim to river or creek landing—12 miles.
Nearest claim holder—E. Parris.
1,500 x 800 feet of Crown land, Port Arthur, Left Bank, Aranka, Right Bank, Lady Walter, Left Bank, Cuyuni.
Distance of claim to river or creek landing—11 miles.
Nearest claim holder—E. A. Roach
1,500 x 800 fert of Crown land, Waiting, Left Bank, Aranka, Left Bank, Lady Walter, Left Bank, Cuyuni.
Distance of claim to river or creek landing—10 miles.
Nearest claim holder—E. W. Medas.
1,500 x 800 feet of Crown land, Indication, Left Bank, Aranka, Left Bank, Cuyuni River.
Distance of claim to river or creek landing—8½ miles.
Nearest claim holder—T. Phillips & Li.

By David Hall & George Winches er.

1,500 x 800 feet of Crown land, Perseverance Creek, Left Bank, Black Water Creek, Left Bank, Aranka Creek, Left Bank, Cuyuni River.
Distance of claim to river or creek landing—15 miles.
Nearest claim holder—A. Rodney.
1,500 x 800 feet of Crown land, Perseverance Creek, Left Bank, Black Water, Left Bank, Aranka Creek, Left Bank, Cuyuni River.
Distance of claim to river or creek landing—15 miles.
Nearest claim holder—A. Rodney.
1,500 x 800 feet of Crown land, Perseverance Creek, Left Bank, Blackwater, Left Bank, Aranka Creek, Left Bank, Cuyuni River.
Distance of claim to river or creek landing—15 miles.
Nearest claim holder—A. Rodney.

By Benjamin Hall.

1,500 x 800 feet of Crown land, Experience Creek,, Left Bank, Perseverance Creek, Left Bank, Blackwater, Left Bank, Aranka, Left Bank, Cuyuni River.
Distance of claim to river or creek landing—
Nearest claim holder—D. Hall & G. Winchester.

By C. A. Tuesday & Ernest McAllister.

1,500 x 800 feet of Crown land Hope, Tributary of Warriri, Right Bank, Cuyuni.
Distance of claim to river or creek landing—About 4 miles.
Nearest claim holder—None.
1,500 x 800 feet of Crown land, Faith, Tributary of Warriri, Right Bank, Cuyuni.
Distance of claim to river or creek landing—about 4 miles.
Nearest claim holder—Nil.

By Nathaniel Clarke & Maria Rodrigues.

1,500 x 800 eet of Crown land, Aranka, Left Bank, Cuyuni.
Distance of claim to river or creek landing—12 miles.
Nearest claim holder—Stephen & Toney.

By I. E. H. Chin, I. Clementson & Moses Murray.

1,500 x 800 feet of Crown land, Mercy, (Hiawatta) Left Bank Lady Walter, Left Bank, Aranka, Left Bank, Cuyuni River.
Distance of claim to river or creek landing—19 miles.
Nearest claim holder—Alex. Thomas & Co.
1,500 x 800 feet of Crown land, Turtle, (Hiawatta) Left Bank Lady Walter, Left Bank, Aranka, Left Bank, Cuyuni River.
Distance of claim to river or creek landing—19 miles.
Nearest claim holder—Chin, Clementson & Murray.
1,500 x 800 feet of Crown land, Aranka, (Contemplation) Right and Left banks Aranka, Left Bank, Cuyuni River.
Distance of claim to river or creek landing—6 miles.
Nearest claim holder—W. Thomas and J. J. Wong.

By Thomas Major, J. N. Brotherson and Nathaniel Venture.

1,500 x 800 feet of Crown land, Trial, Right Bank, Powis Creek, Left Bank, Trial Creek, Right Bank, Sir Walter, Left Bank Aranka, Left bank, Cuyuni.
Distance of claim to river or creek landing—About 12 miles.
Nearest claim holder—Li & Medas.

Digitized by Google

1,500 x 800 feet of Crown land, Left bank Sir Walter Creek, Left Bank, Aranka Creek, Left Bank, Cuyuni River.
Distance of claim to river or creek landing—about 12 miles.
Nearest claim holder—Kingston.
1,500 x 800 feet of Crown land, Left bank, Sir Walter Creek, Left Bank, Aranka Creek, Left Bank, Cuyuni River.
Distance of claim to river or creek landing—about 12 miles.
Neares claim holder—Kingston.

By Augustus Major & Thomas Major.

1,500 x 800 feet of Crown land, Powis Hill, Left Bank, Powis Creek, Right Bank, Sir Walter Creek, Left Bank, Aranka creek, Left Bank, Cuyuni River.
Distance of claim to river and creek landing—about 12 miles.
Nearest claim holder—Major, Brotherson & Venture.

DISTRICT NO. 5.

By Emanuel Chan-a-Sue.

1,500 x 800 feet of Crown land, Friday, Right Bank. Triumph Creek, White Creek, Right Bank, Kaituma, Left Bank, Barima River.
Distance of claim to river or creek landing—About 4 miles.
Nearest claim holder—T. C. Alves & E. B. Leung.

All persons having any right, title and interest in and to the abovementioned tracts of Crown Land, and who may have just grounds to oppose the granting thereof, are hereby required to do so in due form at the Office of the Department of Lands and Mines, in the City of Georgetown, within the time specified by the Regulations, setting forth his, her or their reasons of opposition in writing, duly signed.

FRANK FOWLER,
Commissioner of Lands and Mines.

CLAIM LICENCES ABANDONED.

[1.] 15th November, 1913.

NOTICE is hereby given in accordance with Section 18 (5) of the Mining Regulations, 1905, that the undermentioned applications for Claim Licences for which rent has not been paid, are declared abandoned as from the dates set against each.

FRANK FOWLER,
Commissioner of Lands and Mines.

DISTRICT NO. 3.

By M. Malouf.

1,500 x 800 feet of Crown land, Labaris, Right Bank Caburie Creek, Right Bank, Mazaruni River.
Distance of claim to river or creek landing—about 1½ mile from creek landing.
Nearest claim holder—Nil.
Application filed 6th December, 1912.
Declared abandoned as from 19th January, 1913.
1,500 x 800 feet of Crown land, Camoodie, Right Bank Caburie Creek, Right Bank, Mazaruni River.
Distance of Claim to river or creek landing—about 1½ mile from creek landing.
Nearest claim holder—Nil.
Application filed 6th December, 1912.
Declared abandoned as from 19th January, 1913.

By Sarah Elvira Tullock and Louisa Waldron.

1,500 x 880 feet of Crown land, Shell Creek, Tributary to Ewagyke Creek, Tributary Putareng Creek, Massaruni River.
Distance of claim to river or creek landing—10 miles.
Nearest claim holder—Mazaruni Co., Limited.
Application filed 11th October, 1912.
Declared abandoned as from 17th November, 1912

DISTRICT NO. 4.

By George Henry Baxter and V. I. Jupiter.

1,500 x 800 feet of Crown land, Aramatta, Right Bank, Iroma, Left Bank, Cuyuni.
Distance of claim to river or creek landing—14 miles.
Nearest claim holder—A. Stephen.
Application filed 22nd February, 1913.
Declared abandoned as from 15th April, 1913.
1,500 x 800 feet of Crown land, Aramatta, Right Bank, Iroma, Left Bank, Cuyuni.
Distance of claim to river or creek landing—14 miles.
Nearest claim holder—A. Stephen.
Application filed 22nd February, 1913.
Declared abandoned as from 15th April, 1913.

By Gabriel Roberts and Samuel McKenzie.

1,500 x 800 feet of Crown land, Patience, Perseverance, Left bank Aranguy, Left Bank, Cuyuni.
Distance of claim to river or creek landing—about 12 miles
Nearest claim holder—Carter & Chan.
Application filed 15th May, 1912.
Declared abandoned as from 16th June, 1912.

By Joseph Phillips, Henry Carter & J. T. Chung.

1,500 x 800 feet of Crown land, Labba, Tributary Right Bank, Iroma Creek, Left Bank, Cuyuni River.
Distance of claim to river or creek landing—about 20 miles.
Nearest claim holder—Nil.
Application filed 26th October, 1912.
Declared abandoned as from 1st December, 1912.
1,500 x 800 feet of Crown land, Labba, Right Bank Iroma Creek, Left Bank, Cuyuni River.
Distance of claim to river or creek landing—about 20 miles.
Nearest claim holder—Nil.
Application filed 26th October, 1912.
Declared abandoned as from 1st December, 1912.
1,500 x 800 feet of Crown land, Labba, Right Bank, Iroma Creek, Left Bank, Cuyuni River.
Distance of claim to river or creek landing—about 20 miles.
Nearest claim holder—Nil.
Application filed 26th October, 1912.
Declared abandoned as from 1st December, 1912.

DISTRICT NO. 5.

By Hubert Duncan Finlayson.

1,500 x 800 feet of Crown land, Triumph, Left Bank White Creek, Left Bank, Anabisi, Right Bank, Kaituma, Left Bank Barima River.
Distance of claim to river or creek landing—about 4 miles.
Nearest claim holder—Otley & Busey.
Application filed 11th October, 1912.
Declared abandoned as from 17th November, 1912.

TRANSFERS OF CLAIMS.

[1.] 15th November, 1913.

IN accordance with Clause 44 (2) of the Mining Regulations, 1905:

Notice is hereby given that the following Notices of intended Transfer of right, title and interest in and to the undermentioned Claim Licences have been received by the Commissioner of Lands and Mines:—

DISTRICT NO. 2.

By Ho-a-Shoo, Ltd., to and in favour of the Guiana Gold Co., Ltd.

All of their right, title and interest in and to Claim Licences Nos. 5,124, 5,127, 5,128, 5,110, A 1,672, A 1,673, A 1,674, A 1,675, A 1,676, A 1,746, and A 1,667.

DISTRICT NO. 3.

By Simon Wills to and in favour of Peter Leung.

All of his right, title and interest in and to Claim Licences Nos. B 2,433, B 2,692, B 2,693, B 2,694, B 2,695, B 2,696 and B 2,697.

All persons having any right, title, interest or claim in and to the abovementioned Claim Licences, and who may have just grounds to oppose the transfers thereof, are hereby required to do so in due form at the Office of the Department of Lands and Mines, in the City of Georgetown, within the time specified by the Regulations, setting forth his, her or their reasons of opposition in writing, duly signed.

FRANK FOWLER,
Commissioner of Lands and Mines.

APPLICATIONS FOR LICENCES

DEPARTMENT OF LANDS & MINES,
Georgetown, Demerara,
[2.] 8th November, 1913.

IN accordance with Clause 11 of the Mining Regulations, 1905:

Notice is hereby given that the following applications for Claim Licences have been lodged with the Commissioner at the Office of the Department of Lands and Mines:—

TO MINE FOR GOLD.

DISTRICT NO. 3.

By Edwin Cheong.

1,500 x 800 feet of Crown land, Weynama Creek, Left Bank, Puruni River, Left Bank, Mazaruni River.
Distance of claim to river or creek landing—3 miles.
Nearest claim holder—Nil.

Digitized by Google

By Richard Thomas Amour.

1,500 x 800 feet of Crown land, Fortune Creek, tributary Ohio, tributary Caburi, Right Bank, Mazaruni River, Evan Wong's Landing.

Distance of claim to river or creek landing—About 5½ miles.

Nearest claim holder—Evan Wong.

DISTRICT NO. 4.

By Joseph Smith & Joseph Williams.

1,500 x 800 feet of Crown land, Surprise, Right Bank, Aranka, Left Bank, Cuyuni.

Distance of claim to river or creek landing—About 9 miles.

Nearest claim holder—Wm. Nichols.

1,500 x 800 feet of Crown land, Surprise, Right Bank, Aranka, Left Bank, Cuyuni.

Distance of claim to river or creek landing—About 9 miles.

Nearest claim holder—Wm. Nichols.

DISTRICT NO. 5.

By Joseph Hunte.

1,500 x 800 feet of Crown land, Surprise Flat, Triumph Creek, Right Bank, White Creek, Left Bank, Anabisci, Right Bank, Kaituma, Left Bank, Barima.

Distance of claim to river or creek landing—About 4 miles.

Nearest claim holder—Otley & Busey.

All persons having any right, title and interest in and to the abovementioned tracts of Crown Land, and who may have just grounds to oppose the granting thereof, are hereby required to do so in due form at the Office of the Department of Lands and Mines, in the City of Georgetown, within the time specified by the Regulations, setting forth his, her, or their reasons of opposition in writing, duly signed.

FRANK FOWLER,
Commissioner of Lands and Mines.

[2.] 8th November, 1913.

NOTICE is hereby given, for general information, that the following application for a Claim Licence which was advertised in the *Official Gazettes* of the 13th, 20th and 27th September, 1913, is disallowed, the land having been previously located by Josephus Headley under Prospecting Licence No. B 234 and Claim Licence No. B 2495 issued therefor.

FRANK FOWLER,
Commissioner of Lands and Mines.

By I. W. Henry & G. Rongeiron.

1,500 x 800 feet of Crown land, Sir Walter Hill and Flat, Left Bank, Aranka, Left Bank, Cuyuni River.

Distance of claim to river or creek landing—About 6 miles.

Nearest claim holder—C. Hunter.

LIST of Tablets issued to Claim-holders during the month of October, 1913.

FRANK FOWLER,
Commissioner of Lands and Mines.

Department of Lands and Mines,
8th November, 1913.

Date of Issue, 1913.	No. of Tablet.	Corresponding No. of Claim Licence.	Mining District.	Name of Claim-Holder.
Oct. 4	3736	B 2689	2	R. N. Pollard.
,, ,,	3737	B 2690	2	do.
,, ,,	3738	B 2644	3	Fitz Walcott.
,, ,,	3739	B 2645	3	do.
,, 6	3740	B 2436	4	Marion Adonis.
,, ,,	3741	B 2654	5	J. A. Bowen.
,, ,,	3742	B 2643	3	Wm. Parkinson and G. Fernandes.
,, ,,	3743	B 2650	4	Josephus Headley.
,, 7	3744	B 2456	4	James Rock.
,, 8	3745	B 2691	4	M. A. Perreira and A. Ferreira
,, 9	3746	B 2640	2	J. A. Vanderhyden and J. Graham.
,, 13	3747	B 2551	5	C. Lucienne.
,, ,,	3748	B 2552	5	do.
,, ,,	3749	B 2638	5	do.
,, ,,	3750	B 2522	4	E. Stephen and A. Toney.
,, ,,	3751	B 2673	4	do.
,, ,,	3752	B 2636	4	Benj. Stephens.
,, ,,	3753	B 2637	4	do.
,, 14	3754	B 2524	5	George Gunputh.
,, 16	3755	B 2652	4	Mabel Murrell.
,, 18	3756	B 2512	4	H. Walker and B. King.
,, ,,	3757	B 2513	4	do.
,, ,,	3758	B 2514	4	do.
,, ,,	3759	B 2686	4	I. E. H. Chin, J. Clementson and M. Murray.
,, ,,	3760	B 2687	4	I. E. H. Chin, J. Clementson and M. Murray.
,, 20	3761	B 2639	2	P. Jarad and D. Philander.
,, 23	3762	B 2604	3	D. H. Harrison.
,, ,,	3763	B 2429	3	do.
,, ,,	3764	B 2430	3	do.
,, ,,	3765	B 2431	3	do.
,, 25	3766	B 2663	2	P. Jarad and D. Philander.
,, 28	3767	B 2649	4	D. Hall and G. Winchester.
,, ,,	3768	B 2724	3	J. C. Collymore and H. Codrington.
,, ,,	3769	B 2723	3	do.
,, ,,	3770	B 2722	3	do.
,, ,,	3771	B 2721	3	do.
,, ,,	3772	B 2720	3	do.
,, ,,	3773	B 2719	3	do.
,, ,,	3774	B 2718	3	do.
,, ,,	3775	B 2713	4	James Lam.
,, ,,	3776	B 2714	4	do.
,, ,,	3777	B 2715	4	do.
,, ,,	3778	B 2716	4	do.
,, ,,	3779	B 2717	4	do.
,, ,,	3780	B 2669	4	Amy McFarlane
,, ,,	3781	B 2670	4	do.
,, ,,	3782	B 2671	4	do.
,, ,,	3783	B 2672	4	do.
,, ,,	3784	B 2726	4	do.

Digitized by Google

APPLICATIONS FOR LICENCES.

DEPARTMENT OF LANDS & MINES,
GEORGETOWN, DEMERARA,
[3.] 1st November, 1913.

IN accordance with Clause 11 of the Mining Regulations, 1905:

Notice is hereby given that the following applications for Claim Licences have been lodged with the Commissioner at the Office of the Department of Lands and Mines:—

DISTRICT NO. 3.

TO SEARCH FOR PRECIOUS STONES.

BY ROBERT SCHOMBURGK.

1,500 x 800 feet of Crown land, Manicole Creek, Tributary Granite, Creek, Carimouraparu Creek, Left Bank, Issencroo, Left Bank, Mazaruni.
Distance of claim to river or creek landing—About 6 miles.
Nearest claim holder—Honnibal, Hunte & Coelho.

TO MINE FOR GOLD.

DISTRICT NO. 2.

BY SAMUEL DUNCAN GRANT.

1,500 x 800 feet of Crown land, B. G. Creek, Right Bank, Omai Creek, Left Bank, Essequibo River.
Distance of claim to river or creek landing—About 5 miles.
Nearest claim holder—Nil.
1,500 x 800 feet of Crown land, Penny Money Bank, Right Bank, B. G. Creek, Right Bank, Omai Creek, Left Bank, Essequibo River.
Distance of claim to river or creek landing—About 5 miles.
Nearest claim holder—Nil.

BY SAMUEL JAMES BEATON, GLEAN DE CASTRO AND ROBERT GRIFFITH.

1,500 x 800 feet of Crown land, B. G. Creek, Right Bank, Omai, Left Bank, Essequibo River.
Distance of claim to river or creek landing—5 miles.
Nearest claim holder—Nil.

DISTRICT NO. 3.

BY AUGUSTUS MILLER & SARAH MILLER.

1,500 x 800 feet of Crown land, Saint John Creek, Right Bank, Ohio, Left Bank, Caburi, Right Bank, Mazaruni.
Distance of claim to river or creek landing—3 miles.
Nearest claim holder—Evan Wong.
1,500 x 800 feet of Crown land, Success Creek, Right Bank, Ohio, Left Bank, Caburi, Right Bank, Mazaruni.
Distance of claim to river or creek landing—1 mile.
Nearest claim holder—Evan Wong.

DISTRICT NO. 4.

BY GEORGE PARRIS.

1,500 x 800 feet of Crown land, Aranka Flat, Left Bank, Cuyuni.
Distance of claim to river or creek landing—14 miles.
Nearest claim holder—Austin, Holder & Richardson.

BY JOSEPH SMITH & JOSEPH WILLIAMS.

1,500 x 800 feet of Crown land, Aranka Flat, Left Bank, Cuyuni.
Distance of claim to river or creek landing—About 11 miles.
Nearest claim holder—N. Clarke & M. Rodrigues.

BY A. C. MENDES, JULIA PEREIRA & F. R. D'AGUIAR CONSTITUTING THE AMELIA SYNDICATE.

1,500 x 800 feet of Crown land, Maria Eva Hill, part of Residence Hill between Millionaire and Sir Walter Creeks, Left Bank, Aranka, Left Bank, Cuyuni.
Distance of claim to river or creek landing—About 12 miles.
Nearest claim holder—E. W. Medas.

BY TROYTAN PHILLIPS & SAMUEL LI.

1,500 x 800 feet of Crown land, Hill No. 4, Left Bank, Trial, Left Bank, Determination, Left Bank, Aranka, Right Bank, Cuyuni.
Distance of claim to river or creek landing—About 11 miles.
Nearest claim holder—J. Archer & S. Yhapp.
1,500 x 800 feet of Crown land, Hill No. 5, Ler Bank, Determination Creek, Right Bank, Si, Walter Creek, Left Bank, Aranka, Left Bank Cuyuni.
Distance of claim to river or creek landing—About 11 miles.
Nearest claim holder—E. W. Medas.
1,500 x 800 feet of Crown land, Hill No. 1, Right Bank, Powis Creek, Left Bank, Aranka Creek, Left Bank, Cuyuni River.
Distance of claim to river or creek landing—About 11 miles.
Nearest claim holder—E. W. Medas.
1,500 x 800 feet of Crown land, Hill No. 2, Left Bank, Powis Creek, Left Bank, Aranka Creek, Left Bank, Cuyuni.
Distance of claim to river or creek landing—About 11 miles
Nearest claim holder—E. W. Medas.
1,500 x 800 feet of Crown land, Hill No. 3, Left Bank, Trial Creek, Right Bank, Powis Creek, Left Bank, Aranka Creek, Left Bank, Cuyuni.
Distance of claim to river or creek landing—About 11 miles.
Nearest claim holder—Archer & Yhapp.
1,500 x 800 feet of Crown land, Hill No. 6, Right Bank, Determination Creek, Left Bank, Charity Creek, Left Bank, Aranka Creek. Left Bank, Cuyuni.
Distance of claim to river or creek landing - About 11 miles.
Nearest claim holder—Marian Adonis.

BY PERCY ALEXANDER TAPPIN & GABIEL HUGH.

1,500 x 800 feet of Crown land, Alice Creek, Right Bank, Aikawong Creek, Right Bank, Cuyuni.
Distance of claim to river or creek landing—2 miles.
Nearest claim holder—M. De Freitas.
1,500 x 800 feet of Crown land, Iris Creek, Right Bank, Aikawong Creek, Right Bank, Cuyuni.
Distance of claim to river or creek landing—2 miles.
Nearest claim holder—M. De Freitas.
1,500 x 800 feet of Crown land, Powis Creek, Right Bank, Aikawong Creek, Right Bank, Cuyuni.
Distance of claim to river or creek landing—2 miles.
Nearest claim holder—M. De Freitas.
1,500 x 800 feet of Crown land, Turtle Creek, Right Bank, Aikawong Creek, Right Bank, Cuyuni.
Distance of claim to river or creek landing—About 2 miles.
Nearest claim holder—M. De Freitas.

All persons having any right, title, interest or claim in and to any of the abovementioned tracts of Crown Land and who may have just grounds to oppose the granting thereof, are hereby required to do so in due form at the Office of the Department of Lands and Mines, in the City of Georgetown, within the time specified by the Regulations, setting forth his, her, or their reasons of opposition in writing, duly signed.

FRANK FOWLER,
Commissioner of Lands and Mines.

CLAIM LICENCES ABANDONED.

[3.] 1st November, 1913.

NOTICE is hereby given in accordance with Clause 18 (5) of the Mining Regulations, 1905, that the undermentioned Claims for which the Claim Licence Fees have not been paid, are declared abandoned.

FRANK FOWLER,
Commissioner of Lands and Mines.

DISTRICT. NO 2.

TO MINE FOR GOLD.

BY THE MINNEHAHA DEVELOPMENT CO., LTD.

1,500 x 800 feet of Crown land, Eagle Hill, Left Bank, Minnehaha, Konawarook.
Distance of claim to river or creek landing—16½ miles.
Nearest claim holder—Ho-a-Shoo, Ltd.

DISTRICT NO. 3.

BY FRED A. HOPE, JOHN SAVORY & DUNDEE DAVIDSON.

1,500 x 500 feet of Crown land, Baboon Creek, Left Bank, Ohio, Left Bank, Caburi Right Bank, Mazaruni.
Distance of claim to river or creek landing—About 8 miles.
Nearest claim holder—Nil.

DISTRICT NO. 4.

BY DANIEL AUSTIN, ALBERT HOLDER & WILLIAM RICHARDSON.

1,500 x 800 feet of Crown land, Aranka Left Bank, Cuyuni.
Distance of claim to river or creek landing—12 miles.
Nearest claim holder—Sir Walter Syndicate.

BY THOMAS ALEXANDER STOWE & FUNG-TEEN-YONG.

1,500 x 500 feet of Crown land, Mahawa Creek, Left Bank, Cuyuni River.
Distance of claim to river or creek landing—About 8 miles.
Nearest claim holder—R. D. Fields.

BY WILLIAM NICHOLS.

1,500 x 800 feet of Crown land, Tiger Creek, Right Bank, Aranka, Left Bank, Cuyuni River.
Distance of claim to river or creek landing—About 9 miles.
Nearest claim holder—Trenton Philips.

Digitized by Google

1,500 x 800 feet of Crown land, Tiger Creek, Right Bank, Aranka, Left Bank, Cuyuni River.
Distance of claim to river or creek landing—About 7 miles.
Nearest claim holder—Trenton Phillips.
1,500 x 800 feet of Crown land, Tiger Creek, Right Bank, Aranka, Left Bank, Cuyuni.
Distance of claim to river or creek landing—Abe t 9 miles.
Nearest claim holder—Trenton Phillips.

BY A. RODNEY & J. WADDELL.

1,500 x 800 feet of Crown land, Fish Creek, Right Bank, Crab Creek, Left Bank, Lady Walter, Left Bank, Cuyuni.
Distance of claim to river or creek landing—15 miles.
Nearest claim holder—A. Hutson.
1,500 x 800 feet of Crown land, Ruby Creek, Right Bank, Crab Creek, Left Bank, Lady Walter, Left Bank, Cuynni.
Distance of claim to river or creek landing—15 miles.
Nearest claim holder—A. Hutson.
1,500 x 800 feet of Crown land, Lilian Creek, Right Bank, Crab Creek, Left Bank, Lady Walter, Cuyuni.
Distance of claim to river or creek landing—15 miles.
Nearest claim holder—A. Hutson.
1,500 x 800 feet of Crown land, Crab Creek, Left Bank, Lady Walter, Left Bank, Cuyuni.
Distance of claim to river or creek landing—15 miles.
Nearest claim holder—A. Hutson.
1,500 x 800 feet of Crown land, In Time Creek, Right Bank, Crab Creek, Left Bank, Lady Walter, Left Bank, Cuyuni.
Distance of claim to river or creek landing—15 miles.
Nearest claim holder—A. Hutson.
1,500 x 800 feet of Crown land, Crab Creek, Left Bank, Lady Walter, Left Bank, Cuyuni.
Distance of claim to river or creek landing—15 miles.
Nearest claim holder—A. Hutson.

BY THOMAS A. BLAIR & THEODOSIUS GLASGOW.

1,500 x 800 feet of Crown land, Perseverance Creek, Left Bank, Lady Walter, Left Bank, Cuyuni.
Distance of claim to river or creek landing—15 miles.
Nearest claim holder—Alfred Griffith.
1,500 x 800 feet of Crown land, Crab Creek, Left Bank, Lady Walter, Left Bank, Cuyuni.
Distance of claim to river or creek landing—15 miles.
Nearest claim holder—A. Hutson.

BY MABEL MURRELL.

1,500 x 800 feet of Crown land, Aranka creek, Left Bank, Cuyuni.
Distance of claim to river or creek landing—10 miles.
Nearest claim holder—Josiah H. Thibou.

BY JOSIAH HARTWELL THIBOU.

1,500 x 800 feet of Crown land, Aranka, Left Bank, Cuyuni.
Distance of claim to river or creek landing—About 10 miles.
Nearest claim holder—Thomas Jacobs.

BY THOMAS ALEXANDER STOWE & FUNG-TEEN-YONG.

1,500 x 500 feet of Crown land, Mahawa creek, Left Bank, Cuyuni.
Distance of claim to river or creek landing—About 8 miles.
Nearest claim holder—R. D. Fields.

Public Works Department.

NOTICE.

APPOINTMENT OF LAND SURVEYORS.

THE Board of Examiners appointed by His Excellency the Governor, under the Land Surveyor's Ordinance of 1891, has arranged to hold an examination on the 27th and 28th November, 1913.

2. The examination will be held in the Law Library, Victoria Law Courts, and will embrace the subjects named in Section 6 of Ordinance 30 of 1891, and will be in accordance with the Regulations published in the Gazette dated 9th January, 1909. Copies of the Regulations can be obtained by intending candidates on application to the Secretary to the Board, at the Office of the Public Works Department.

3. Any person desirous of appearing for such examination must give notice to the Chairman of the Board of his intention of so doing, on or before the 20th of November, and must submit for inspection at the same time a receipt from the Treasury for the deposit of the amount of the fee as required by Section 8 (3) of Ordinance 20 of 1891.

R. J. SCOTT BUSHE,
Acting Colonial Civil Engineer,
and
Acting Chairman, Board of Examiners
for Land Surveyors.

Public Works Department,
Georgetown,
4th November, 1913.

Judicial Notice.

SUPREME COURT OF BRITISH GUIANA.

COUNTY OF DEMERARY.

APPELLATE JURISDICTION.

HEARING LIST.

THE following appeals are fixed for hearing on the undermentioned date:—

Appellants.	Respondents.
FRIDAY, 28TH NOVEMBER, 1913.	
JOHN DE FREITAS CAETANO.	JOHN MACINTOSH REID.
	C. Rees Davies, Solicitor General.
E. A. V. Abraham, Solicitor.	Jos. A. King, Solicitor.
OSCAR KALLOO.	W. B. GRAY.
P. N. Browne, Counsel.	E. G. Woolford, Counsel.

B. S. NEWSAM,
Acting Registrar.

Registrar's Office of British Guiana, Victoria Law Courts, Georgetown, Demerara, this 10th day of November, 1913.

Customs Notice.

THERE will be sold at the Custom House, Springlands, on Monday, December 1st, 1913, at 12 o'clock, noon, the following goods seized and forfeited for breaches of the Customs law (No. 7 of 1884), to wit:—

36 Tins Provisions
(Rice, Flour, etc.)

J. D. MASSETT,
Sub-Comptroller of Customs,
Springlands.

Custom House,
Springlands,
November 4th, 1913.

Digitized by Google

LIST showing the number and description of all Strays in Pound at the following Pounds in the Colony, on the last day of the week ending Saturday, November 8, 1913, in accordance with Section 14, Ordinance 1 of 1866.

Name of Pound.	When brought to the Pound.		Name of Party Bringing.	Name of Party Sending.	Place from whence Stray was sent.	Description of Animal.	Brand, Marks, Colour, &c.	Remarks.
	Date.	Hour.						
DEMERARA—								
Sparendaam ...	Nil	Nil	Nil	Nil	Nil	Nil	Nil	
Beterverwagting ...	Nil	Nil	Nil	Nil	Nil	Nil	Nil	
Vigilance ...	Nil	Nil	Nil	Nil	Nil	Nil	Nil	
Belfield ...	Nil	Nil	Nil	Nil	Nil	Nil	Nil	
Mahaica ...	Nil	Nil	Nil	Nil	Nil	Nil	Nil	
Cane Grove ...	Nil	Nil	Nil	Nil	Nil	Nil	Nil	
Mahaicony ...	Nil	Nil	Nil	Nil	Nil	Nil	Nil	
Vreed-en-Hoop ...	Nil	Nil	Nil	Nil	Nil	Nil	Nil	
La Grange ...	Nil	Nil	Nil	Nil	Nil	Nil	Nil	
Fellowship ...	Nil	Nil	Nil	Nil	Nil	Nil	Nil	
Stewartville ...	Nil	Nil	Nil	Nil	Nil	Nil	Nil	
Vergenoegen ...	Nil	Nil	Nil	Nil	Nil	Nil	Nil	
ESSEQUEBO—								
Aurora ...	Nil	Nil	Nil	Nil	Nil	Nil	Nil	
Capoey ...	Nil	Nil	Nil	Nil	Nil	Nil	Nil	
Suddie ...	Nil	Nil	Nil	Nil	Nil	Nil	Nil	
Anna Regina ...	Nil	Nil	Nil	Nil	Nil	Nil	Nil	
Leguan ...	Nil	Nil	Nil	Nil	Nil	Nil	Nil	
Sans Souci ...	Nil	Nil	Nil	Nil	Nil	Nil	Nil	
Bartica ...	Nil	Nil	Nil	Nil	Nil	Nil	Nil	Week ending Nov. 1.
Morawhanna ...	Nil	Nil	Nil	Nil	Nil	Nil	Nil	Do. do.
Arakaka ...	Nil	Nil	Nil	Nil	Nil	Nil	Nil	
BERBICE—								
Weldaad ...	Nil	Nil	Nil	Nil	Nil	Nil	Nil	
Fort Wellington ...	Nil	Nil	Nil	Nil	Nil	Nil	Nil	
Blairmont ...	Nil	Nil	Nil	Nil	Nil	Nil	Nil	
Reliance ...	Nil	Nil	Nil	Nil	Nil	Nil	Nil	
Sisters ...	Nil	Nil	Nil	Nil	Nil	Nil	Nil	
Albion ...	6.11.1913	9.00 a.m.	Ramoo	C. Morris	Pln. Albion	Stallion Donkey	Brand right hip, illegible. Brown.	
Schepmoed ...	Nil	Nil	Nil	Nil	Nil	Nil	Nil	
Whim ...	27.10.1913	12.20 p.m.	Alfred Charles	Alfred Charles	Lancaster	He Ass	Brand not legible. Dark brown.	
Do. ...	6.11.1913	4.35 p.m.	Garib	Chamrah	Auchlyne	She Ass	55 right hip. Brown.	
Do. ...	8.11.1913	8.05 a.m.	Lalman	Lalman	Pln. Port Mourant	She Ass	M right hip. Brown.	
Tarlogie ...	Nil	Nil	Nil	Nil	Nil	Nil	Brand not legible. Brown.	
No. 51 ...	Nil	Nil	Nil	Nil	Nil	Nil	Nil	
No. 63 ...	Nil	Nil	Nil	Nil	Nil	Nil	Nil	
Eliza and Mary ...	Nil	Nil	Nil	Nil	Nil	Nil	Nil	

Digitized by Google

Customs Notices.

"Unentered Goods" removed to the "Want of Entry Warehouse," under the ority of section 63 of the Customs Ordinance No. 7 of 1884, and not cleared during week ended 8th November, 1913.

rting el.	Marks.	Nos.	Number and Description of Packages and Description of Goods.	Consignee.	Receiving Store at which discharged.
em V.	K. C. M. 4512	21/30	10 cases Milk ...	Order ...	Garnett's.
...	L 122	2211/12	2 ,, Merchandise ...	Overlanded ...	,,
...	A	1/3	3 casks Ink	Argosy Co. ...	,,
...	R.J.S.	1	1 cask Drugs ...	Order ...	,,
...	,,	2	1 bale Corks ...	,, ...	,,
...	A. G.	1	1 case Confectionery ...	,, ...	,,
...	H C C 24 26	1920	1 case Cycles ...	,, ...	,,
...	A G	1/2	2 cases Pictures ...	,, ...	,,
...	Add.	N/N	1 case Effects ...	Mrs. Sisnett ...	,,
...	2400	551	1 case Gramophone ...	Order ...	,,
...	B	450/1	2 cases Glassware ...	F. I. Gonsalves.	,,
...	H W SDC K	327	1 case Perfumery ...	B. G. Bank ...	,,
...	R. J. & Co.	9972	¼ hhd. Leaf Tobacco ...	R. James & Co.	,,
...	,,	9974	¼ ,, ,, ,, ...	,,	,,
...	,,	9990	¼ ,, ,, ,, ...	,,	,,
...	,,	10081	¼ ,, ,, ,, ...	,,	,,
...	H.C.C.	1/3	3 cases Clocks ...	Order ...	,,
...	H.C.C. 79255	N/N	4 cases Pictures, etc. ...	,, ...	,,
...	J C L	16	1 crate Chairs ...	Ferreira & Gomes	,,
...	J. P. S. & Co.	N/N	50 rolls Roofing Paper ...	Order ...	Booker's.
...	H. C. C.	1/2	2 crates Machines ...	,, ...	Thom & Cameron.
...	H.C.C.	1	1 crate Washstand ...	,, ...	,,
...	Bradford.	5378	1 case Dental Goods ...	...	,,

louse,
getown,
10th November, 1913.

J. M. REID,
Comptroller of Customs.

Digitized by Google

INTENDED SALE OF GOODS FOR WANT OF RE-WAREHOUSING.

NOTICE is hereby given, in terms of Section 83 of Ordinance 7 of 1884, as amended by Section 9 of Ordinance 14 of 1911, that the goods contained in the packages hereinafter described, will on account of Want of Re-Warehousing be sold at Public Auction at the Colonial Bonded Warehouse, Georgetown, at 12 o'clock, noon, on Tuesday, the 2nd day of December, 1913.

Date of Warehousing.	Consignees' Names.	Marks on Packages.	Description of Goods.	Names of Importing Vessels.
14. 7. 11. ...	Booker Bros., McConnel & Co., Ltd.	B.B.C. No. 40. G.	Balance case 2-10 lb. Caddies Plug Tobacco.	Sobo.
,, ...	Do. ...	No. 41.	Balance case 6-20 lbs. Caddies Plug Tobacco.	,,
28. 7. 06. ... (Re-Warehoused 4. 9. 11.)	Thom & Cameron, Ltd.	T. & C.	1 demijohn Gin ...	Various consignments.
8. 1. 10. ... (Re-Warehoused 4. 9. 11.)	Do. ...	,,	2 ,, ,, ...	,,
24. 11. 09. ... (Re-Warehoused 4. 9. 11.)	Do. ...	,,	1 ,, ,, ...	,,
20. 4. 10. ... (Re-Warehoused 4. 9. 11.)	Do. ...	,,	1 ,, ,, ...	,,
23. 3. 10. ... (Re-Warehoused 4. 9. 11.)	Do. ...	,,	2 ,, ,, ...	,,
28. 5. 10. ... (Re-Warehoused 4. 9. 11.)	Do. ...	,,	3 ,, ,, ...	,,
26. 4. 10. ... (Re-Warehoused 4. 9. 11.)	Do. ...	,,	1 ,, ,, ...	,,
21. 12. 05. ... (Re-Warehoused 4. 9. 11.)	Do. ...	DS	1 case Adv. Matter ...	P. der Nederlanden.
30. 10. 06. ... (Re-Warehoused 4. 9. 11.)	Do. ...	TC	$3\frac{3}{12}$ cases Gin ...	Crown of Galacia.
28. 7. 05. ... (Re-Warehoused 4. 9. 11.)	Do. ...	" & Co.	1 demijohn Gin ...	Various Consignments.
22. 1. 07. ... (Re-Warehoused 31. 8. 11.)	Garnett & Co., Ltd. ...	G. & CO.	7 cases Gin	Pr. Willem II.
4. 4. 07. ... (Re-Warehoused 31. 8. 11.)	Do. ...	G. G.	9 cases Claret ...	Amos Cutter.
Do. ...	Do. ...	G. G.	10 cases Claret ...	,,
1. 7. 07. ... (Re-Warehoused 29. 8. 11.)	Bayley & Co. ...	I X L	1 qr. cask Gin ...	Dee.
22. 11. 10 ... (Re-Warehoused 21. 7. 11.)	Garnett & Co., Ltd. ...	G. & Co.	$\frac{4}{12}$ case Gin	P. der Nederlanden
11. 1. 10. ... (Re-Warehoused 31. 8. 11.)	Do. ...	G. & Co.	$9\frac{22}{24}$ cases Brandy ...	Nellie M. Johnson.
Do. ...	Do. ...	G. & Co.	$9\frac{13}{24}$ cases Brandy ...	,,
4. 1. 09. ... (Re-Warehoused 20. 8. 11.)	Macquarrie & Co. ...	S P G	7 cases Gin	Crown of Navarre.
26. 4. 11. ...	Wm. Smith ...	W. S. No. 6.	1 case Port Wine ...	Torgorm.
21. 7. 11. ...	Garnett & Co., Ltd. ...	G & Co No. 1/10.	$9\frac{9}{12}$ cases Whisky ...	Blythswood.
18. 8. 11. ...	Thom & Cameron, Ltd.	T & C No. 1/24.	$23\frac{4}{6}$ cases Gin ...	Oranje Nassau.
22. 6. 06. ... (Re-Warehoused 18. 9. 11.)	Manoel De Paiva ...	M. P.	$9\frac{8}{12}$ cases Gin ...	Pr. Willem V.
24. 2. 11. ...	E. G. Fonseca ...	E. G. F.	Balance bale Leaf Tobacco.	Coppename.
5. 12. 10. ... (Re-Warehoused 21. 8. 11.)	L. Psaila	L. P.	3 qr. casks Wine ...	Glitra.
3. 4. 02. ... (Re-Warehoused 21. 8. 11.)	Do.	J F F	1 qr. cask Wine ...	Eden.

Digitized by Google

INTENDED SALE OF GOODS FOR WANT OF RE-WAREHOUSING—(Contd.)

Date of Warehousing.	Consignees' Names.	Marks on Packages.	Description of Goods.	Names of Importing Vessels.
27. 12. 02. (Re-Warehoused 21. 8. 11.)	L. Psaila	G C	1 qr. cask Wine ...	Salvador.
14. 11. 04. (Re-Warehoused 21. 8. 11.)	Do.	L L G P	1 pipe Wine ...	Saba.
14. 11. 04. (Re-Warehoused) 21. 8. 11.)	Do.	L L G P	1 hogshead Wine ...	Saba.
14. 11. 04. (Re-Warehoused 21. 8. 11.)	Do.	L L G P	3 qr. casks Wine ...	Saba.
2. 8. 1883 (Re-Warehoused 21. 8. 11.)	Do.	L. P.	1 pipe Wine ...	Eden.
4. 12. 90. (Re-Warehoused 21. 8. 11.)	Do.	L. P.	1 qr. cask Brandy ...	Eeta.
1. 10. 97. (Re-Warehoused 15. 9. 11.)	Conrad, Son & Co. ...	C. S. & Co.	$\frac{10}{12}$ case Whisky ...	Evangeline.
Do.	Do.			
4. 1. 11.	Francis Vieira ...	C. S. & Co. F. V.	$26\frac{5}{12}$ cases Whisky Balance bale Leaf Tobacco. ...	Pr. Fred. Hendrick.
18. 12. 93. (Re-Warehoused 20. 8. 11.)	Bayley & Co. ...	I W B	$1\frac{4}{12}$ cases Kummell ...	Prins Mauritz.
23. 11. 05. (Re-Warehoused 4. 9. 11.)	Thom & Cameron, Ltd.	T C	2 demijohns Gin ...	Various consignments.
5. 7. 06. (Re-Warehoused 4. 9. 11.)	Do. ...	"	2 " " ...	"
29. 2. 08. (Re-Warehoused 4. 9. 11.)	Do. ...	"	1 " " ...	"
8. 11. 09. (Re-Warehoused 4. 9. 11.)	Do. ...	"	$19\frac{9}{12}$ cases Wine ...	Pr. Willem V.
27. 7. 09. (Re-Warehoused 4. 9. 11.)	Do. ...	T. & C. No. 2/4.	3 demijohns Gin ...	Various consignments.
21. 7. 01. (Re-Warehoused 4. 9. 11.)	J. P. Santos & Co., Ltd.	54	$4\frac{13}{24}$ cases Brandy ...	Indianopolis.
21. 7. 01. (Re-Warehoused 4. 9. 11.)	Do. ...	"	$4\frac{8}{24}$ " " ...	"
4. 7. 10.	S. Davson & Co., Ltd.	D K S	$\frac{22}{12}$ case Bitters ...	Statia.
10. 12. 04. (Re-Warehoused 18. 9. 11.)	Ho-a-Hing	HO	$2\frac{10}{12}$ cases Caampagne ...	Cheniston.
22. 12. 06. (Re-Warehoused 18. 9. 11.)	Do.	"	$14\frac{11}{24}$ " " ...	Esk.
14. 11. 05. (Re-Warehoused 18. 9. 11.)	Do.	"	$4\frac{23}{24}$ " " ...	Esk.
27. 6. 05. (Re-Warehoused 18. 9. 11.)	Do.	H. A. H.	$4\frac{7}{12}$ cases Vermouth ...	Solent.
27. 6. 06. (Re-Warehoused 18. 9. 11.)	Do.	"	$19\frac{19}{12}$ cases Brandy ...	St. Domingue.
Do.	Do.	"	$28\frac{19}{24}$ " " ...	"
25. 2. 07. (Re-Warehoused 18. 9. 11.)	Do.	H O	$14\frac{10}{24}$ cases Whisky ...	Yamariva.
11. 7. 07. (Re-Warehoused 18. 9. 11.)	Do.	8 8 1	$14\frac{7}{12}$ cases German Brandy.	Savan.
Do.	Do.	"	$13\frac{11}{24}$ " " ...	"
26. 6. 06. (Re-Warehoused 18. 9. 11.)	Do.	H O	34 cases Whisky ...	Crown of Granad
Do.	Do.	"	$37\frac{21}{24}$ cases Whisky ...	"
Do.	Do.	"	$19\frac{18}{24}$ " " ...	
26. 3 04. (Re-Warehoused 18. 9. 11.)	Do.	J. C. & C.	$9\frac{12}{12}$ cases Vermouth ...	Ville de Tanger.

Custom House, Georgetown,
23rd October, 1913.

J. M. REID,
Comptroller of Customs.

Digitized by Google

INTENDED SALE OF GOODS FOR WANT OF ENTRY.

NOTICE is hereby given, in terms of Section 63 of Ordinance 7 of 1884, that the goods contained in the packages hereinafter described, will, on account of Want of Entry, be sold at Public Auction at the Colonial Bonded Warehouse, Georgetown, at 12 o'clock, noon, on Tuesday, the 2nd day of December, 1913.

Date removed to Warehouse.	Consignees' Name.	Marks & Numbers on Packages.	Description of Packages and of Contents.	Names of Importing Vessels.
28. 2. 1913	New Col. Coy. Ltd.	C.A.D.C.E.B.	1 parcel Apparel	Amakura.
3. 12. 1910	Overlanded	R.C.V.	1 case Wine	P. der Nederlanden.
14. 12. 1910	Thom & Camoron, Ltd..	AD S P Co. No. 3.	1 case Adv. Matter	Sargasso.
19. 4. 1913	W. G. Harry & Co.	R. D. Nurse No. 1.	1 box Machinery	Progresso.
16. 5. 1913	J. Wood Davis	Addressed: J. Wood Davis.	1 parcel Samples	Peerless.
5. 6. 1913	New. Col. Coy., Ltd.	P.S. No. 1560.	Balance bale Books	Spheroid.
9. 6. 1913	Curtis, Campbell & Co.	D.M.Co.	1 case ———	Balantia.
17. 6. 1913	W. G. Harry & Co.	Addressed: W. Harry.	1 crate Book Case	Progresso.
18. 6. 1913	New. Col. Coy., Ltd.	C.C.L.	1 bag Manure	Pr. Willem IV.
20. 6. 1913	Albertha Jane	Addressed: Albertha Jane.	2 Tables	Princess Juliana.
	Do.	,,	2 Chairs	,,
	Do.	,,	2 Overmantel Shelves	,,
	Do.	,,	1 box China Ware	,,
12. 6. 1913	Overlanded	N/M.	1 bundle Tubes	Crown of Navarre.
	Do.	,,	1 bundle Iron	,,

Custom House, Georgetown,
23rd October, 1913.

J. M. REID,
Comptroller of Customs.

INTENDED SALE OF UNCLAIMED POSTAL PACKAGES.

NOTICE is hereby given that the goods contained in the unclaimed Postal Packages hereinafter described will, on account of their having been abandoned by the Senders, be sold at Public Auction at the Colonial Bonded Warehouse, Georgetown, at 12 o'clock, noon, on Tuesday, the 2nd day of December, 1913 :—

ADDRESSEE.	ADDRESS.	DESCRIPTION OF PACKAGES AND OF THEIR CONTENTS AS DECLARED.
Benjamin Mason	Water Street, Georgetown	1 Box Metal Jewellery.
Chas. Benjamin	Pope Street, New Amsterdam	1 Box Cinematograph and Watch
A. Small	Queenstown, Essequebo	1 Parcel Hand Bag.
Miss Frances Clarke	Demerara	1 Parcel Clothing.
Vincent M. Dacey	British Guiana	1 Parcel Developer.
Badroodin	Watchman, Demerara	1 Parcel Boots.
Demerara Trading and Export Agency	Georgetown	1 Parcel Developer.
Gulam Sawan Khan	Albion	1 Box Medicine.
Bhai Hakim Chand	British Guiana	Do. do.
Elmoodeen	Enmore, E. Coast	1 Parcel Coolie Caps.
J. Ramos	c/o Smith Bros. & Co., Ltd.	1 Box Metal Jewellery.
Augustus Harvey	82, Albert Street, Georgetown	1 Parcel Sachets.
Fitzherbert Skeete	Georgetown	1 Box Perfumery.
Joseph Gawes	Georgetown	Do. do.
Chas. Bettencourt	177, Albert Street, Georgetown	Do. Metal Jewellery.
Johnson Phillips	Buxton	1 Parcel Hat.
Miss S. Jones	Deeside, Demerara	Do. Cruet.
Francis Gouveia	Noot-en-Zuil	Do. Revolver.
H. A. Alleyne	Paraweeka, Essequebo	Do. Indoor Games.

J. M. REID,
Comptroller of Customs.

Custom House,
Georgetown,
6th November, 1913.

Digitized by Google

Miscellaneous.

IN THE SOUTH ESSEQUEBO JUDICIAL DISTRICT.

SEIZURE.

PURSUANT to the provisions of Ordinance No. 32 of 1903, I, the undersigned, or some person duly authorised by me in writing, will sell publicly to the highest bidder at the hour of 12, noon, on Friday, the 28th day of November, 1913, at the Magistrate's Court-room at Vergenoegen, unless claimed in terms of the law, the following articles:—

1 Ballahoo 21 ft. x 5 ft. x 2 ft.
34 Hardwood Spars, each 16 feet long.

The above seizure was made by H. A. Trotz, an Officer of the Department of Lands and Mines, from James Williams, James Peters, and James Cæser, on the 9th August, 1913, on Crown land situate on right bank, Boerasirie creek, Essequebo river, under section 25 of Ordinance No. 32 of 1903.

The Ballahoo is lying at landing of Grant No. 3956 on the left bank, Morarn creek, and spars are lying where seized, viz., at a landing on right bank, Boerasirie creek.

Terms of Sale:—Cash, with royalty and auction dues.

SOUTHWELL G. T. BOURKE,
Stipendiay Magistrate,
South Essequebo Judicial District

Leguan,
24th October, 1913.

NOTICE.

SALE OF SEIZURE.

POMEROON JUDICIAL DISTRICT.

NOTICE is hereby given that, in accordance with the provisions of Ordinance No. 32 of 1903, I, the undersigned, or some one duly authorised in writing by me, will sell publicly to the highest bidder at an upset price of 48 cents per lb. on Monday, 24th day of November, at 12, noon, at the Department of Lands and Mines, Georgetown, the following substance seized by Mr. M. P. Hastings, an officer of the Department of Lands and Mines under section 25 of Ordinance No. 32 of 1903, from the Consolidated Rubber and Balata Estates, Limited, on 24th June, 1913, on Crown land, situate in the Pomeroon Indian Reservation, namely:—900 lbs. balata

The seizure now lies at the office of the Department of Lands and Mines, Georgetown.

Terms of Sale:—Cash, with 2 per cent. auction dues, and subject to royalty at the rate of 2 cents per lb.

WALTER E. ROTH,
Stipendiary Magistrate.

Marlborough,
27th October, 1913.

SEIZURE.

DEMERARA RIVER JUDICIAL DISTRICT.

PURSUANT to the provisions of Ordinance No. 32 of 1903, I, the undersigned, or some person duly authorised by me in writing, will sell publicly to the highest bidder at the hour of 12, noon, on Thursday, the 11th December, 1913, at Mallali Court-room, unless claimed in terms of the law, the following articles:—

59 logs Greenheart, containing 1,500 cubic feet (timber sniped and timber paths cut).

Seized by Mr. V. Roth, Land Officer, from unknown parties, on the 21st October, 1913, on Crown land on the right bank of the Surabaru Creek, left bank Demerara River, in the aforesaid Judicial District.

The articles are lying where seized.

Terms of Sale: Cash, with Royalty and Auction dues.

O. E. L. SHARPLES,
Stipendiary Magistrate,
Demerara River Judicial District.

Christianburg,
November 10th, 1913.

SEIZURE.

DEMERARA RIVER JUDICIAL DISTRICT.

PURSUANT to the provisions of Ordinance No. 32 of 1903, I, the undersigned, or some person duly authorised by me in writing, will sell publicly to the highest bidder at the hour of 12, noon, on Thursday, the 11th December, 1913, at Mallali Court-room, unless claimed in terms of the law, the following articles:—

5 logs Crabwood containing 142 cubic feet.
1 log brown Silverballi containing 48 cubic feet.

Seized by Mr. V. Roth, Land Officer, from unknown parties, on the 21st October, 1913, in the bed of the Kumaparu Creek, Demerara River, in the aforesaid Judicial District.

The articles are lying where seized.

Terms of Sale: Cash, with Royalty and Auction dues.

O. E. L. SHARPLES,
Stipendiary Magistrate,
Demerara River Judicial District.

Christianburg,
November 10th, 1913.

BRITISH GUIANA.—MEDICAL DEPARTMENT.

ABSTRACT OF REPORTS OF HOSPITALS AT THE UNDERMENTIONED INSTITUTIONS.

FOR THE WEEK ENDING SATURDAY, 1ST NOVEMBER, 1913.

Hospitals at	Remaining from last Week.			Admitted in the Week.			Discharged in the Week.			Died in the Week.			Remaining at the end of the Week.			Increase.			Decrease.			Number of Inmates.			Percentage of Sickness.	Remarks.
	M.	F.	T.	M.	F.	T.	M.	F.	T.	M.	F.	T.	M.	F.	T.	Total.			Total.			M.	F.	T.	Total.	
H.M.P. Settlement Georgetown Prison	15	...	15	9	...	9	13	...	13	...	...	...	11	...	11	...			4			243	...	243	9·8	
New Amsterdam Prison	2	...	2	...	...	...	1	...	1	...	...	...	1	...	1	...			1			105	24	129	1·5	
Suddie Prison	1	...	1	...	...	...	1	...	1	...	...	...	...	...	...	...			1			35	3	38	2·6	
Onderneeming Industrial School	...	...	...	...	...	...	...	...	...	...	...	...	...	...	...	...			...			25	7	32	...	
Total	18	...	18	9	...	9	15	...	15	...	...	...	12	...	12	...			6			515	34	549	4·9	

E. D. ROWLAND,
Acting Surgeon General.

Digitized by Google

NOTICE OF APPLICATION

FOR TRANSFER OF A LICENCE TAKEN OUT IN RESPECT OF ANY BUSINESS OR TRADE.

NOTICE is hereby given that F. Vieira, residing at 88, Barrack Street, Georgetown, the holder of Licences Nos. 73/123, 53/124 and 254/399, for carrying on a grocery business and for the sale of wine and malt liquor and tobacco at lots 15 and 16, Holmes Street, and Claudino De Abreu, residing at 102, Carmichael Street, have given the Commissary of Taxation of the Georgetown Fiscal District, notice of the intention to transfer the said licences to the said Claudino De Abreu. Any person having a claim of over $100 for a liquidated sum against the said F. Vieira, and desiring to oppose the said transfer, must give to the said Commissary within 14 days of the date of this notice, a written notice objecting to the said transfer.

B. DAY,
District Commissary of Taxation,
Georgetown Fiscal District.

Commissary's Office,
Georgetown,
5th November, 1913.

NOTICE OF APPLICATION

FOR TRANSFER OF A LICENCE TAKEN OUT IN RESPECT OF ANY BUSINESS OR TRADE.

NOTICE is hereby given that Jose P. de Souza, residing at 51, Louisa Row, Georgetown, the holder of licences Nos. 66/116, 42/113, and 228/373 for carrying on a grocery business and for the sale of wine and malt liquor and tobacco at 51, Louisa Row, Georgetown, and Manoel Gonsalves Figueira, residing at 147, Albert-town, have given the Commissary of Taxation of the Georgetown Fiscal District, notice of the intention to transfer the said licences to the said Jose P. de Souza and Manoel Gonsalves Figueira. Any person having a claim of over $100 for a liquidated sum against the said Jose P. de Souza and desiring to oppose the said transfer, must give to the said Commissary within 14 days of the date of this notice, a written notice objecting to the said transfer.

B. DAY,
District Commissary of Taxation,
Georgetown Fiscal District.

Commissary's Office,
Georgetown,
3rd November, 1913.

NOTICE OF APPLICATION

FOR TRANSFER OF A LICENCE TAKEN OUT IN RESPECT OF ANY BUSINESS OR TRADE.

NOTICE is hereby given that Alexander Paul residing at Pln. Melville, Mahaica Creek, the holder of licence No. 137/73, 515/67 for carrying on a general provision and tobacco business at Virginia Village, Mahaica Creek, E. C., Demerara, and Sheik Mahomed Hanif, residing at Virginia Village, E.C., Demerara, have given the Commissary of Taxation of the Mahaica Fiscal District, notice of the intention to transfer the said licence to the said Sheik Mahomed Hanif. Any person having a claim of over $100 for a liquidated sum against the said Alexander Paul and desiring to oppose the said transfer, must give to the said Commissary within 14 days of the date of this notice, a writen notice objecting to the said transfer.

L. VERNON VAUGHAN,
District Commissary of Taxation,
Mahaica Fiscal District.

Commissary's Office,
Cove Front, E. C.,
1st November, 1913.

SUMMARY OF REPORTS OF ESTATES' HOSPITAL FOR THE WEEK ENDING SATURDAY, 1ST NOVEMBER, 1913.

	In-Patients.			Out-Patients.		
	M.	F.	T.	M.	F.	T.
Remaining from last week	526	297	823	116	93	209
Admitted during Week...	490	222	712	142	69	211
Discharged during week...	450	231	681	123	88	211
Died during week ...	13	8	21	...	...	...
Remaining at end of week	553	280	833	135	74	209
Increase	27	...	10	19	...	...
Decrease	...	17	...	...	19	...

E. D. ROWLAND,
Acting Surgeon General.

Digitized by Google

PUBLIC HOSPITALS.—BRITISH GUIANA.

RETURN FOR THE WEEK ENDING SATURDAY, 1st NOVEMBER, 1913.

Hospital at	Remaining from last Week.			Admitted.			Discharged recovered.			Discharged for other causes.			Died.			Remaining at the end of the week.			Out-patients.		
	M.	F.	T.	M.	F.	T.	M.	F.	T.	M.	F.	T.	M.	F.	T.	M.	F.	T.	M.	F.	T.
Georgetown ...	257	167	424	126	70	196	68	61	129	32	21	53	12	2	14	271	153	424	161	162	323
New Amsterdam ...	61	43	104	49	36	85	5	12	17	13	9	22	4	3	7	88	55	143	133	163	296
Suddie	19	11	30	5	6	11	4	5	9	1	1	2	1	...	1	18	11	29	48	35	83
Bartica	5	2	7	2	4	6	...	1	1	3	1	4	...	...	...	4	4	8	12	11	23
Morawhanna ...	6	2	8	6	1	7	2	1	3	...	...	...	...	...	...	10	2	12	20	13	33
Potaro	1	...	1	5	...	5	...	...	...	3	...	3	...	...	...	3	...	3	22	8	30*
Arakaka	1	...	1	...	2	2	...	...	...	...	...	...	...	...	...	1	2	3	9	8	17†
Total ...	350	225	575	193	119	312	79	80	159	52	32	84	17	5	22	395	227	622	405	400	805

PUBLIC ASYLUMS.

Lunatic Asylum ...	438	288	726	...	...	...	1	1	2	...	...	...	1	...	1	436	288	724	...	...	...
Leper Asylum ...	253	122	375	1	...	1	...	...	...	4	...	4	...	...	...	250	122	372	...	...	...
Total ...	691	410	1,101	1	1	2	1	1	2	4	...	4	1	...	1	686	410	1,096	...	...	...

PUBLIC DISPENSARIES.

Dispensaries at	Out-Patients.		
	M.	F.	T.
Georgetown No. 1	64	121	185
Do. No. 2	26	65	91
Do. No. 3	...	...	...
Albouy's Town Medical Station	26	49	75
Demerara River	14	9	23
Berbice do.	26	1	27
Upper Pomeroon River	13	10	23
Lower Pomeroon River	18	9	27
Moruca	4	2	6
Total	191	266	457

*1 Wounded patient transferred P.H., G.
†1 Prisoner remanded to Georgetown.

E. D. ROWLAND,
Acting Surgeon General.

GEORGETOWN, DEMERARA.—Printed and Published every *Wednesday and Saturday*, and on such Extraordinary Days as may be directed by His Excellency the Governor, by "The Argosy" Company, Limited, at their Office, Lot 35, Water Street, Robb's Town. Subscription—Four Dollars per annum; Single Copies, 4 Cents. Saturday, 15th November, 1913.

Digitized by Google

Digitized by Google

VOL. XXXVII. No. 97.

3,605

The Official Gazette
OF BRITISH GUIANA.

Published by Authority of His Excellency the Governor.

GEORGETOWN, WEDNESDAY, NOVEMBER 19TH, 1913.

Government Notice.

GOVERNMENT SECRETARY'S OFFICE,
Georgetown, Demerara,
18th November, 1913.

521.

THE following Bill, which it is proposed to introduce into the Court of Policy, is hereby published for general information.

By Command,

C. CLEMENTI,
Government Secretary.

A BILL ENTITLED "AN ORDINANCE TO MAKE PROVISION FOR THE ISSUE OF BANK NOTES."

EXPLANATORY MEMORANDUM.

The object of this Bill is to provide a general banking law for the colony and to regulate the issue of bank notes by banking corporations or companies. There is at present no such general provision. The two existing banks have their own special Ordinances but there is nothing to prevent an unauthorized issue by any person or by any company not debarred from doing so by its charter of incorporation. Under the proposed law the right of issuing notes will be confined to existing banks authorized by Ordinance and to such banking companies or corporations as deposit security at par value for the amount issued. Notes must be of a minimum value of five dollars. The right of the Government to issue notes is not interfered with.

Digitized by Google

Power is given to the Secretary of State by Clause 11 to dispense with or to reduce the statutory security if he is satisfied that sufficient security has already been given under the law of any British possession. The draft is based upon the similar Ordinances of Trinidad and Barbados.

A BILL ENTITLED "AN ORDINANCE TO MAKE PROVISION FOR THE ISSUE OF BANK NOTES."

BE it enacted by the Governor of British Guiana, with the advice and consent of the Court of Policy thereof, as follows :—

Short title.

1. This Ordinance may be cited as the Bank Notes Ordinance, 1913.

Interpretation.

2. In this Ordinance unless the context requires a different construction, the term "Bank Note" shall extend and apply to all bills or notes for the payment of money to bearer on demand, issued by any banker.

"Banker" shall mean any company incorporated by Charter, or under the authority of an Act of Parliament or the law of any colony, carrying on the business of banking.

Penalty for any but a banker, as defined, making or issuing bank notes.

3. It shall not be lawful for any company, corporation, society, partnership or person, not being a banker as defined by this Ordinance, to make or issue bank notes in this colony. Any company, corporation, society, partnership, or person making or issuing bank notes contrary to this section shall be liable to a penalty of two thousand five hundred dollars.

Penalty for making or issuing bank notes otherwise than in accordance with this Ordinance.

4. Any banker making and issuing bank notes in this colony, otherwise than subject to and in accordance with the provisions of this Ordinance, shall be liable to a penalty of two thousand five hundred dollars.

Permission of Governor-in-Council required.

5. No banker shall issue any bank notes of his bank or circulate or cause to be put in circulation any bank notes of his bank in this colony without the permission in writing of the Governor-in-Council.

Procedure by banker desiring to issue bank notes.

6.—(1.) Whenever a banker desires to issue bank notes in this colony, he shall

(*a.*) Notify in writing to the Government Secretary the amount in value and the denomination in currency of the bank notes he proposes to issue, and the date of such intended issue, and

(*b.*) Deposit, and thenceforth at all times keep deposited in such manner and in such proportion as the Governor-in-Council may direct either with the Crown Agents for the Colonies in London, or with Trustees in the colony to be appointed by the Governor-in-Council with the approval of the Secretary of State for the Colonies, or partly with the Crown Agents and partly with such Trustees, a fund to be

Digitized by Google

called "The Bank Note Reserve Fund," consisting of coin, being current gold coin of the United Kingdom or of any British possession, or of securities to be approved by the Governor, or partly of such coin and partly of such securities, equal to not less than the amount in value of the bank notes intended to be issued or for the time being in circulation. Provided that it shall be lawful for the Governor-in-Council to call upon a banker to make up his Bank Note Reserve Fund to the full value of his note issue, whenever it may be found that such Reserve Fund has fallen below the full value by reason of the depreciation in the market value of deposited securities.

(2.) The notice calling upon a banker to make up his Bank Note Reserve Fund to its proper amount shall be in writing, and shall be given on behalf of the Governor by the Government Secretary; and if a banker fails, within twenty-one days from the date of his receipt of such notice, to comply with the demands contained therein, he shall be liable to a penalty of two hundred and fifty dollars for every day during which he fails to satisfy the legal requirements of such notice.

(3.) The Governor-in-Council shall publish in the *Gazette* a statement of the securities approved by him, and of any changes in the same which may from time to time be made.

(4.) The Governor-in-Council may from time to time direct that any uninvested portion of the Bank Note Reserve Fund or such amount thereof as he may prescribe shall be kept in the colony.

Issue of bank notes limited to paid-up capital of bank.

7. The amount of bank notes issued under this Ordinance by any banker shall in no case exceed the amount of the paid-up capital of the bank making such issue.

Mininum value.

8. No bank note issued under the provisions of this Ordinance shall be of a less value than five dollars.

Trusts and application of Bank Note Reserve Fund and income thereof.

9. The Bank Note Reserve Fund shall be held by the Crown Agents for the Colonies, or by the Trustees separately or jointly, as a special fund, primarily available for and liable to the satisfaction of the claims of the holders of bank notes issued as aforesaid; but any net income derived from the fund, either from interest on deposits of the coin, or on the securities or otherwise, after payment of necessary expenses of administration, shall be the property of the banker by whom such coin or securities have been deposited. In the event of a banker failing to pay his bank notes when presented, or becoming bankrupt or insolvent, or ceasing to carry on business as such banker in this colony, the securities (if any) may be realised by the Crown Agents, or the Trustees, and the fund shall be applied, so far as may be

Digitized by Google

necessary, to the redemption of the bank notes of such banker, without prejudice to the rights of the holders of such bank notes against any uncalled capital of the banker, and to their rights of ranking with other creditors of the banker against his general assets. Subject to this primary liability, the fund shall be applicable as part of the general assets of the banker.

Inspection, etc., of banker's books, etc.

10. Such part of the books of any banker who shall issue bank notes under this Ordinance as may contain any entry relating to the bank notes issued or to be issued by such banker or relating to the amount of such bank notes in circulation from time to time, or any account, minute, or memorandum, the sight or inspection whereof may tend to ensure the rendering or taking of true accounts for any period of the average amount of such bank notes in circulation, or to test the truth of any such account, shall be open for the inspection and examination at all reasonable times of any person authorized in that behalf by writing signed by the Government Secretary; and every such authorized person shall be at liberty to take copies or extracts from any such book or account as aforesaid. If any banker or other person keeping any such books or having the custody or possession thereof, or power to produce the same shall, upon demand made by any such authorized person showing if demanded, his authority in that behalf, refuse to produce any such book to him for his inspection and examination, or to permit him to inspect and examine the same, or to take copies thereof, or extracts therefrom, or of or from such account, minute, or memorandum, as aforesaid, he shall for every such offence forfeit a sum of five hundred dollars; provided always that the Government Secretary shall not exercise or cause to be exercised the powers aforesaid without the consent of the Governor-in-Council.

Penalty for issuing bank notes in excess of amount authorised.

11. Whenever a banker shall issue bank notes in excess of the amount authorized by the provisions of this Ordinance, he shall forfeit a sum not exceeding twenty-five dollars a day for every day during which such excess of any sum not exceeding five thousand dollars shall continue, and a further sum of twenty-five dollars a day, for every day during which such excess shall continue, for any portion of each additional sum of five thousand dollars in bank notes so issued in excess.

Secretary of State for the Colonies may dispense with requirements of this Ordinance in certain cases.

12. Whenever it is proved to the satisfaction of the Secretary of State for the Colonies, that by the law of any British possession the redemption of bank notes issued by a banker, having his principal establishment in such British possession, and issuing notes under the law of the said possession, and desirous of doing business as such banker in this colony, is sufficiently secured, as well in this colony as in the said possession, it shall be lawful for the said Secretary of State, upon the application of such banker, to dispense either wholly

Digitized by Google

or in part with the requirements of this Ordinance in regard to the deposit of security against the issue of bank notes ; and after such dispensation shall have been notified in the *Gazette*, such requirements shall, to the extent specified in the said notice, be thereupon dispensed with.

Provided nevertheless that the Secretary of State for the Colonies may revoke any dispensation granted under this section to any banker, and thereupon such banker shall comply with the requirements of this Ordinance.

Publication by banker of half-yearly accounts. Penalty.

13. A banker to whom the provisions of this Ordinance apply shall twice in every year, on such dates as the Governor-in-Council shall appoint, publish in the *Gazette* and one of the daily papers circulating in this colony a true and full statement of the banker's half-yearly accounts. If the banker fails to comply with the requirements of this section within twenty-one days of the date appointed by the Governor-in-Council for so doing, he shall be liable to a penalty of twenty-five dollars for every day for which such publication is delayed.

Exemption.

14. This Ordinance shall not apply to the Colonial Bank, or to the British Guiana Bank.

Recovery of penalties and forfeitures.

15. All penalties and forfeitures under this Ordinance shall be sued for in the Supreme Court in the name of the Attorney General, and the proceeds thereof, when recovered, shall be paid into the Treasury to the credit of the general revenue of the colony.

Commencement of Act.

16. This Ordinance shall not come into operation unless and until the Governor notifies by proclamation that it is His Majesty's pleasure not to disallow the same ; and thereafter it shall come into operation upon such day as the Governor shall notify by the same or any other proclamation

Digitized by Google

Proclamation.

BRITISH GUIANA.

By His Excellency Sir WALTER EGERTON, Knight Commander of the Most Distinguished Order of Saint Michael and Saint George, Governor and Commander-in-Chief in and over the Colony of British Guiana, Vice-Admiral of the same, &c., &c., &c.

L.S.

WALTER EGERTON.
Governor.

WHEREAS I have received a despatch dated the 21st day of October, 1913, from His Majesty's Secretary of State for the Colonies informing me that His Majesty will not be advised to exercise his power of disallowance in respect of the following Ordinance, vizt.: No. 16 of the year 1913, entitled :

"An Ordinance to amend the Insol-
"vency Ordinance, 1900."

I DO HEREBY Proclaim and make known the same to the Inhabitants of this Colony.

Given under my Hand and the Public Seal of the Colony, at the Guiana Public Buildings, Georgetown, Demerara, this 15th day of November, 1913, and in the Fourth year of His Majesty's Reign.

GOD SAVE THE KING!

By His Excellency's Command,

C. CLEMENTI,
Government Secretary.

Registrar's Notices.

BRITISH GUIANA.—REGISTRAR'S OFFICE.

WHEREAS the following Account has been rendered to this Office, viz., the Account and Vouchers of Albertina Dunker, of 207, Upper Charlotte Street, Bourda, Georgetown, as Guardian of the minors Maud Beatrice Chester and Eyre Randolph Churchill Chester, for the year 1912.

NOTICE is hereby given to all parties interested that the said Account and Vouchers will remain at this Office for the space of Three Weeks from the 12th day of November, 1913, and all parties interested having objections to the said Account and Vouchers must state the same in writing during Office hours within the said period of Three Weeks, after the expiration of which the said Account and Vouchers will be submitted to the Accountant of Court for examination and report.

Georgetown, Demerary, this 10th day of November, 1913.

B. S. NEWSAM,
Acting Registrar.

BRITISH GUIANA.—REGISTRAR'S OFFICE.

WHEREAS the following account has been rendered to this Office, viz., the account and vouchers of Edward Samuel Joseph, of Vryheid's Lust, Demerary, as administrator of the estate of Joseph Lindore, deceased, for the period 21st August, 1912, to 10th November, 1913.

NOTICE is hereby given to all parties interested that the said account and vouchers will remain at this Office for the space of Three Weeks from the 12th day of November, 1913, and all parties interested having objections to the said account and vouchers must state the same in writing during Office hours within the said period of Three Weeks, after the expiration of which the said account and vouchers will be submitted to the Accountant of Court for examination and report.

Georgetown, Demerary, this 10th day of November, 1913.

B. S. NEWSAM,
Acting Registrar.

BRITISH GUIANA.—REGISTRAR'S OFFICE.

WHEREAS the following account has been rendered to this Office, viz., the account and vouchers of Caroline Vieira D'Oliveira (late Vieira), of 61, Hadfield Street, Georgetown, as administratrix of the estate of John Pedro Vieira, deceased, for the period 24th December, 1912, to 17th November, 1913.

NOTICE is hereby given to all parties interested that the said account and vouchers will remain at this Office for the space of three weeks from the 19th day of November, 1913, and all parties interested having objections to the said account and vouchers must state the same in writing during Office hours within the said period of three weeks after the expiration of which the said account and vouchers will be submitted to the Accountant of Court for examination and report.

Georgetown, Demerary, this 17th day of November, 1913.

B. S. NEWSAM,
Acting Registrar.

Judicial Notices.

SUPREME COURT OF BRITISH GUIANA.

COUNTY OF DEMERARY.

GENERAL JURISDICTION.

HEARING LIST.

THE following action is fixed for hearing on the undermentioned date:—

Plaintiff.	Defendant.	Nature of Claim.
FRIDAY, 5TH DECEMBER, 1913.		
GEO. A. WENTFORD.	JOAQUIM DE ABREU SERRAO.	Order to restrain defendant from transferring certain Balata Licences and $3,000 damages.
P. N. Browne, Counsel.	D. M. Hutson, K.C. Counsel.	
E. A. V. Abraham, Solicitor.	A. McL. Ogle, Solicitor.	

B. S. NEWSAM,
Acting Registrar.

Registrar's Office of British Guiana, Victoria Law Courts, Georgetown, Demerara, this 18th day of November, 1913.

APPELLATE JURISDICTION.

HEARING LIST.

THE following appeals are fixed for hearing on the undermentioned dates:—

Appellants.	Respondents.
THURSDAY, 27TH NOVEMBER, 1913.	
MOHAMED AZEEZ.	WM. FRANKLIN, Sgt.-Major 417.
W. M. Payne, Counsel.	C. Rees Davies, Solicitor General.
ANTONIO SAMUELS.	P.C. 1222 GLASGOW.
B. B. Marshall, Counsel.	C. Rees Davies, Solicitor General.

Digitized by Google

FRIDAY, 28TH NOVEMBER, 1913.

M. J. DOS PASSOS.	J. M. REID, Comptroller of Customs.
P. N. Browne, Counsel.	C. Rees Davies, Solicitor General.
E. A. V. Abraham, Solicitor.	
LPHONSO GROSVENOR.	JOSEPH SARABO.
E. A. V. Abraham, Solicitor.	

B. S. NEWSAM,
Acting Registrar.

Registrar's Office of British Guiana, Victoria Law Courts, Georgetown, Demerara, this 18th day of vember, 1913.

Official Receiver's Notices.

BRITISH GUIANA.

The Public Trustee Ordinance, 1910.

Estate of JOHN HENRY HUMPHREY, Deceased.

NOTICE is hereby given that on the application of The Georgetown Livery Stables, Limited, I have undertaken the administration of the estate of the above-named John Henry Humphrey, who died at 315, Middle Street, Georgetown, on the 16th August, 1913, intestate.

All creditors on the estate are required to file their claims within three months from the date of the first publication of this notice at my office in the Victoria Law Courts, Georgetown.

W. A. PARKER,
Official Receiver, and Public Trustee.

Georgetown,
11th October, 1913.

BRITISH GUIANA.

The Public Trustee Ordinance, 1910.

Estate of FRED RAGLAN PHILLIPS, DECEASED.

NOTICE is hereby given that on the application of Wieting & Richter, Ltd., Creditors, I have undertaken the administration of the Estate of the above-named Fred Raglan Phillips, who died in Georgetown, intestate.

All creditors on the Estate are required to file their claims within three months from the date of the first Publication of this Notice at my office in the Victoria Law Courts, Georgetown.

W. A. PARKER,
Official Receiver, and
Public Trustee.

Dated 24th October, 1913.

Registrar's Notices.

OTICE is hereby given that the List of Jurors for the County of Demerary for the year 1914, was on the 15th day of November, 1913, revised by His Honour bus Kerr Darrell Hill, Acting Junior Puisne Judge of British Guiana, and ved with the following additions:—

JUROR'S NAME.	Place of Abode.	Title, Quality, Calling or Business.	Nature of Qualification.
vaite, Herman ...	110, Third St. Albert-town Georgetown.	Store Keeper	Property in Geo'town.
ter, Hubert Otterbein ...	Croal St., Georgetown.	Clerk ...	Salary.
ill, Emanuel Lynch ...	Plaisance, E.C., Demerara	...	Property at Plaisance.

B. S. NEWSAM,
Acting Registrar.

egistrar's Office of British Guiana, Victoria Law Courts, Georgetown, Demerary, 7th day of November, 1913.

TICE is hereby given that the List of Jurors for the County of Berbice for the year 1914, was on the 20th day of October, 1913, revised by His Honour s Kerr Darrell Hill, Acting Junior Puisne Judge of British Guiana, and allowed he following amendments:—

JUROR'S NAME. me-Christian Name.	Place of Abode.	Title, Quality, Calling or Business.	Nature of Qualification.	Ground for Removal.
Daniel Adolphus ...	Gibraltar Village, Corentyne Coast.	Road Overseer...	Property.	Employed by the Government of British Guiana.

B. S. NEWSAM,
Acting Registrar.

istrar's Office of British Guiana, Victoria Law Courts, Georgetown, Demerary, his 17th day of November, 1913.

Digitized by Google

SUPREME COURT OF BRITISH GUIANA.

GENERAL CIVIL JURISDICTION.

THIS 10TH DAY OF NOVEMBER, 1913.

JAMONIE,
versus
BARRACAT.

The following judgment was delivered :—

RAYNER, C.J.: In this case the plaintiff seeks to set aside a judgment of the Magistrate's Court at Belfield dated the 10th March, 1909, and the Writ of Execution against her immoveable property issued upon the judgment.

The present defendant Barracat issued a summons against one "Jummoney" for $32 money lent and obtained judgment by default. Execution was issued against the immoveable property of the present plaintiff, but no goods were found and the bailiff accordingly made a return to that effect. Barracat then petitioned the Supreme Court for leave to issue execution against the immoveable property of his debtor, and an order was made by a Judge granting him leave and a writ was accordingly issued and the plaintiff's house and land were levied on and sold under it. It is this judgment and levy which she seeks to have set aside.

The plaintiff says she was never served with the summons in this case and knew nothing about the proceedings in it till the bailiff, one Birmingham, came to levy on her moveable property. She says that when the bailiff came to her house to levy, she went to the defendant and he told her that it was not she, but another Jamonie that he had summoned. If this is true it is clear that the present plaintiff was not judgment debtor in the case at Belfield, and that her property was wrongly levied upon for the debt of someone else.

It is therefore necessary first to consider the question of fact and to ascertain whether the plaintiff was or was not the person summoned by Barracat in that case. The evidence satisfies me that she was not.

This is not a case of a plaintiff suing a debtor whom he did not know well, and whose correct address he might be doubtful about. Here the defendant had known the plaintiff nearly all her life, and had been married to her, in accordance with the custom of his people, when she was a little girl, and had lived with her for a short time. They had both lived in Ann's Grove not far from each other for many years, except for a couple of years when the plaintiff lived at Plantation Hope. The defendant must have known where she lived, and yet in his summons he gives her address as "Victoria back," a place at which she and her witnesses say she had never lived. He evidently got a policeman to serve the summons on someone at Victoria back, for we have before us the return of service which shows that someone was served with it, who I am satisfied was not the plaintiff.

But in addition to this we have the admission of the defendant made to the plaintiff, in the presence of the bailiff, Birmingham, that she was not the Jamonie he had summoned. She is corroborated as to this by two witnesses, but Mr. Brown strongly pressed on us that Birmingham ought to have been called, and that in his absence we ought not to find that the defendant made this admission. But it was open to either side to call Birmingham, and Mr. Brown could himself have called him had he wanted. But the most significant point is that the defendant himself, though in Court, did not go into the witness box and deny what the plaintiff said. He knows what really happened and yet he did not dare to give evidence about it. His conduct from first to last in these proceedings has been most suspicious and as he has not ventured to deny the truth of what the plaintiff and her witnesses have alleged, I have no hesitation in accepting her story. But this is not all, for in 1910, after he had issued the summons in the case we are enquiring into, the defendant sued the plaintiff for a debt which she admits she owed him and which she has since paid, and in the summons in that case he describes her correctly as living at Ann's Grove. We have no explanation why he describes her correctly in the one case and incorrectly in the other. I am satisfied that the defendant's conduct was fraudulent and that he knew the plaintiff had never been served with the summons and yet he got judgment and levied on her property. On the evidence therefore, I find as a fact that the plaintiff was not the "Jummoney" whom the defendant sued and on whom the summons was served.

There is no evidence to show that there was any irregularity in the proceedings up to the judgment in the above case, and I am prepared to believe that all the steps in it were regularly and properly taken against the Jummoney whom the defendant sued for the $32. The judgment therefore cannot be set aside but remains valid and can be enforced if the defendant can find the person against whom it was given. No order can be made upon that part of the plaintiff's claim which seeks to set aside the judgment, that is, paragraph 9 (*a*) of the Statement of Claim.

But the case is otherwise with regard to paragraph 9 (*b*), which claims that the execution and sale should be set aside. It is clear that the execution and sale was made against the property of someone who was not the person against whom judgment had been given, and the question now is whether the execution can be set aside. Mr. Brown contends that as the levy and sale have been made in conformity with the rules relating to execution, and that as the proper notices and advertisements were given, and as the plaintiff did not enter any opposition, it is now too late for her to intervene, and that the sale should be confirmed and Letters of Decree issued to the defendant.

I am aware that there are decisions of this Court which have laid it down that where Letters of Decree have been issued, the person to whom they are issued gets a good title to the land, which cannot be impeached even though the land in question is not the land of the judgment debtor. Here, however, no Letters of Decree have yet been issued, but even where they have been issued, it has always been held that they can be set aside for fraud, and as I have already said, I am satisfied that the defendant's conduct was fraudulent, and that he caused the levy to be made on the plaintiff's property, knowing she had never been served with the summons, and having himself told her she was not the Jamonie he was proceeding against. The execution must therefore be set aside.

In this view of the case it is not necessary to consider the point which was mentioned as to whether an appeal lies from the order of a Judge made on a petition, the order for execution to issue against immoveable property having been made on a petition presented to a Judge by the defendant. It is not necessary either to consider another point which might arise, as to whether this Court has power in an action of this kind, to set aside a judgment of a Magistrate's Court. It might be contended that such a judgment can only be set aside in one of the ways prescribed by law, such as an appeal under the Ordinance governing appeals from Magistrates' Courts or by the Magistrate himself under the powers conferred on him by the Petty Debts Recovery Ordinance. It is certainly open to doubt whether we have power to set it aside in an action of this kind, but we need not decide that point now, as it is not necessary to set aside the judgment, and it can stand for whatever it is worth to the defendant. But execution against immoveable property can only issue out of this Court, and in this case the defendant petitioned a Judge of this Court for leave to issue the execution and leave was granted. The execution having been issued out of this Court this Court has full power over it and has jurisdiction to set it aside, and for the reasons I have given, I think it ought to be set aside.

There will be no order on that part of the plaintiff's claim which asks for the judgment to be set aside, but the execution and all the proceedings under it are set aside, and the property of the plaintiff taken in execution under it is ordered to be restored to her, and the defendant is ordered to pay the costs of the action.

EARNSHAW, J.: The plaintiff asks that a judgment of a Magistrate, followed by a levy and sale of immoveable property under a fiat of the Supreme Court, in favour of the defendant be set aside.

I do not see how on proceedings of this nature this Court has power to set aside the judgment obtained in the Magistrate's Court, but as regards the levy and sale I have no doubt this Court has power to deal with that question and set them aside if necessary.

This Court can always interfere to prevent abuse of its practice. The defendant obtained judgment against one Jummoney, of Victoria Back, for $32 and costs, and is trying to enforce this judgment against the present plaintiff one Jamonie, of Ann's Grove.

Judgment was obtained by default in the Magistrate's Court against Jummoney, of Victoria Back, and the affidavit of service in those proceedings shows that the summons was served on one Jummoney, at Victoria.

The present plaintiff at that time lived at Ann's Grove, as Barracat well knew, and she swears that she was never served with the summons in that case, and knew nothing about the proceedings therein until

Digitized by Google

the bailiff went and made demand under a writ of execution.

She further says that on receiving this demand, she went to the defendant and was told by him that a mistake had been made, and it was another Jummoney or Jemonie against whom he had obtained judgment.

That evidence of the plaintiff in supported by other witnesses and in the absence of any contradition thereof by the defendant who did not give any evidence. I unhesitatingly accept it as true and act upon it.

It is quite true that the plaintiff ought to have taken steps in opposition when her property was advertised for sale under the fiat of the Supreme Court. That is certainly the proper procedure and should be observed if possible.

She however took no steps until after the sale when the property had been purchased by the defendant; and then she petitioned the Chief Justice against the granting of Letters of Decree.

The grant of the Letters of Decree was stayed and this action instituted.

I find on the evidence that the present plaintiff was never served with a summon ins the case of Barracat v. Jummoney, of Victoria Back, and that the judgment then obtained was not obtained against the present plaintiff. That judgment may stand for what it is worth against Jummoney, of Victoria Back, if such a person exists.

I find also that the present plaintiff was lulled into security by the present defendant when proceeding to enforce that judgment were instituted against her. The conduct of the defendant in my opinion led the plaintiff not to take any steps in opposition to the levy and sale.

The plaintiff pleads that she was not even aware of the advertisement of sale in the *Official Gazette*.

Under the circumstances her omission to take proceedings by way of opposition is explained, and in order to prevent the defendant from taking advantage of what apparently amounts to fraud and concealment on his part, I, in agreement with the other members of the Court, decide that the levy and sale should be set aside as prayed in para. 9 (*b*) of the statement of claim with costs against the defendant.

J. K. D. Hill, Acting J.: The plaintiff in this matter seeks to set aside a judgment obtained against her in the Magistrate's Court at Belfield in the East Coast Judicial District, and also a levy and sale at execution of certain immoveable property at Ann's Grove seized in consequence of such judgment.

She alleges she owed defendant nothing at the time he obtained judgment by default against one Jummoaey, in the Court at Belfield and the part she knew of the transaction was that her property was levied on or sold to defendant for $100. She lives at Ann's Grove while the Jummoney sued resided at Victoria Back.

She alleges she did owe him at a subsequent date a certain sum for which he got judgment and which she paid to him. He in his statement of defence denies this but her witness proves incontestably that her allegations are correct and defendant has not gone into the witness-box to deny this evidence.

She states in her evidence that within some three yaars after judgment in the first matter (and after she had settled the judgment against her of which she knew) the bailiff attempted to levy, she showed him her receipt for the debt she had admitted, that defendant on being interviewed by her said it was a debt due by another Jamonie.

She is corroborated in this by her witness, but defendant has not felt able to deny those statements on oath. It is a good rule of evidence that when one party to an action has the opportunity of denying on oath statement made by the opposite side and does not avail himself of the opportunity these statements must be taken as substantiated. The defendant has no doubt been fraudulent. This fraud may have commenced by the institution of a petition suit against the plaintiff, or there may have been some other person of the same name as plaintiff, but it certainly commenced when he or his agent gave instructions to levy on the plaintiff's immoveable property.

The contention of counsel for defendant that the plaintiff had her remedy under Order 36, Rules 42 and 43 is untenable. She knew nothing of the transaction until her property had been taken and sold. She had been satisfied by defendant's assurance that the judgment was not against her but another person of the same name.

Order 36, Rules 42 and 43 supply a remedy before sale, but *restitutio in integrum* is applicable after sale. This is what the Court will do in this matter, and while the judgment against a woman named Jummoney will stand—the levy and sale of plaintiff's immoveable party will be set aside—with costs against defendant.

Post Office Notice.

ROYAL MAIL ARRANGEMENTS.

MAILS for Europe, the West Indies, and New York by the R.M.S. "Berbice," will be closed at the General Post Office on Saturday, 22nd November, at 7 p.m.

Letters for despatch by this Mail may be posted in City Street Boxes up to 6 p.m.

Postal matter will be registered at G.P.O. and at City Branch Offices up to 5 p.m.

Parcels received at G.P.O. and at City Branch Offices up to 4 p.m.

British Postal Orders may be purchased at the City Branch Offices any day (Sundays excepted) from 6.30 a.m. to 5.30 p.m. and at G.P.O. from 7 a.m. to 5 p.m.

Money Orders issued at G.P.O. and Cornhill Street up to 1 p.m.

After the closing of this Mail, postal matter handed in at the G.P.O. counter will be received on payment of extra postage as follows:—

Ordinary postal matter within 30 minutes 2 cents.

Ordinary postal matter within 60 minutes 12 cents.

Registered matter within 30 minutes after closing of Registered Mail 4 cents.

ON SUNDAY, 23rd November, ordinary letters only, from 12, noon to 2 p.m. 12 cents.

COUNTRY MAILS will be forwarded to Georgetown as follows:—

Demerara.—East Coast, by Train leaving Mahaica at 5.20 p.m.

Demerara.—West Coast, by Train leaving Greenwich Park at 5.25 p.m.

Demerara.—East Bank, by Carrier Tricycle leaving Grove at 2.05 p.m.

Demerara.—West Bank, by Carrier Tricycle leaving Wales at 1.50 p.m.

Demerara.—Upper River and Potaro District, by Steamer leaving Wismar at 8.30 a.m.

Berbice.—By Train leaving Rosignol at 6.55 a.m.

Essequebo Coast, Leguan and Wakenaam.—By Steamer leaving Onderneeming at noon.

Essequebo-Bartica.—By Steamer leaving at 8 a.m. on Friday, 21st November.

Essequebo, North Western District.—By Steamer leaving Mt. Everard at 8 a.m. on Thursday, 20th November.

N. FARRAR,
Postmaster General.

General Post Office,
Georgetown, 17th November, 1913.

Police.

NOTICE.

IN accordance with section 77, sub-section 1, Ordinance 10 of 1891, the following unclaimed property now at Belfield Police Station will be sold at public auction for cash on Wednesday, 26th November, 1913, unless previously claimed, and ownership satisfactorily proved. Persons wishing to inspect the article can do so at any time up to the day of sale between 11 a.m. and 4 p.m.

A charge of 2 per cent. Church and Poor will be made in addition to the amount at which the article is purchased.

One corial 20 feet long, 2 feet wide, 1 ft. 4 in. deep. No registered number.

C. C. MURTLAND,
District Inspector of Police.

Headquarters,
Buxton, E.C.,
15th November, 1913.

NOTICE.

THE following unclaimed property at present in the hands of the Police at Eliza and Mary will be publiely sold for cash to the highest bidder at Eliza and Mary on Wednesday, 3rd December, 1913, if not previously claimed, viz:—

4 chisels, 2 chaulking mallet, 1 rule, 3 smoothing planes, 1 adze, 1 jackplane, 2 augers, 1 saw, 3 hammers, 1 compass, 4 punching irons, 3 plane irons, 1 saw set, 1 spokeshave, 1 cotton hammock, 1 gouge, 1 gauge, 2 boxes.

C. H. KING,
County Inspector.

Headquarters,
New Amsterdam.
13th November, 1913.

Digitized by Google

General Register Office Notice.

IN accordance with the requirements of Section 21 (2) of the Marriage Ordinance No. 25 of 1901, notice is hereby given of the Registration of the building hereinafter mentioned for publishing banns of marriage:—

Date Building was Registered.	Name and other description of Registered Building.	Marriage Officer.	Name of Superintendent Registrar.	Place of abode of Superintendent Registrar.
17th November, 1913.	The Seventh Day Baptist Building situate on the Upper flat of the Building on lot 115, Regent Street, Bourda, Georgetown.	Georgetown.	W. Elliot Davis.	48, Barrack Street, Kingston.

J. E. GODFREY,
Registrar General.

General Register Office,
Victoria Law Courts,
Georgetown, Demerara.
17th November, 1913.

Immigration.

IMMIGRATION DEPARTMENT.

THE S.S. "INDUS," 2,110 TONS.

SAILED FROM MADRAS ON THE 5TH NOVEMBER, 1913.

NOTICE is hereby given that the Indian immigrants now shortly expected by the s.s. "Indus" will be distributed as follows, or as nearly so as possible:—

DEMERARA.

Plantation Diamond, 50 (Calcutta Coolies).
" Wales, 150 (Includes 62 Madrasis).

J. HAMPDEN KING,
Immigration Agent General.

Immigration Department,
17th November, 1913.

Local Government Board Notices.

IT is hereby notified that the Local Government Board has appointed Mr. George Thomas to be a Member of the Local Authority of the Mahaica Country District *vice* Reverend E. R. O. Robertson, resigned.

W. E. BELLAMY,
Acting Secretary to the Board, and
Inspector of Districts.

Local Government Board Office,
Georgetown, 17th November, 1913.

NOITGEDACHT COUNTRY DISTRICT.

THE Local Authority of the Noitgedacht Country District having prepared a statement showing the property within that District to be appraised and the value of such property as ascertained by the said Authority, notice is hereby given that the above mentioned statement can be seen at the Residence of Mr Samuel Brown, Noitgedacht.

D. P. TALBOT,
Chairman, Local Authority of
Noitgedacht Country District.

Noitgedacht, Wakenaam,
14th November, 1913.

Pound Notices.

Capoey Pound,
17th day of November, 1913.

THERE is impounded at the above-named Pound, one stallion donkey of the following description, viz:—Dark brown, no brand. This animal was brought to the Pound on Tuesday, the 11th day of November, 1913, at 11·10 o'clock, p.m., by Sergt. 14 Dieuwarder for trespassing on the public road of Queenstown village, Essequebo. If not claimed within one week from date it will be publicly sold on Tuesday, 25th November, 1913, at 2 p.m., in accordance with Ordinance No. 1 of the year 1866.

J. A. DIEUWARDER, Sergt. 14,
Pound Keeper.

Albion Pound,
17th day of November, 1913.

THERE is impounded at the above-named Pound one heifer of the following description, viz:—Brown, brand on the right hip, illegible. This animal was brought to the Pound on Monday, the 10th day of November, 1913, at 7 o'clock, a.m., by Alexander McBean, for trespassing on land at Courtland Village, East Coast, Berbice. If not claimed within one week from date it will be publicly sold on Monday, 24th November, 1913, in accordance with Ordinance No. 1 of the year 1866.

ATHELSTAN WALCOTT, Sergt. 1762,
Pound Keeper.

Licensing.

SPECIAL LICENSING MEETING.

SOUTH ESSEQUEBO JUDICIAL DISTRICT.

NOTICE is hereby given that a Special Licensing Meeting will be held at the Magistrate's Court-room, Leguan, at 12 o'clock, noon, on Thursday, the 27th day of November, 1913, for the purpose of considering an application from Edward Low Hing for the transfer of his retail spirit shop licence for premises situated at La Bagatelle, Leguan, to other premises situated at lot 6, LaBagatelle, Leguan.

Justices resident in the district are requested to attend at the time and place abovementioned.

S. G. T. BOURKE,
Stipendiary Magistrate,
South Essequebo Judicial District.

Leguan,
5th November, 1913.

Customs Notices.

TO IMPORTERS OF GOODS UNDER THE BRITISH PREFERENTIAL TARIFF.

A CONSIDERABLE number of Certificates of Origin are still outstanding for goods entered at the preferential rate of duty under the provisions of Paragraph 6 of the Regulations governing the entry of preferential goods.

2. Importers who have failed to produce such proofs of origin for all goods entered by them during the month of August, are hereby notified that all such outstanding transactions must be duly completed not later than the 22nd of this month.

3. If overdue certificates for August entries are not produced at the Custom House by the aforementioned date all deposits made under the provisions of paragraph 6 of the Regulations will be carried to account under the appropriate head of revenue *without further notice being given*, and where bonds have been entered into for the due production of origin certificates entries must be passed for the amount of the differential duty by the 22nd instant, or the bonds will be put into execution for the recovery of the difference in duty between the preferential and the general tariff rates.

J. M. REID,
Comptroller of Customs.

Custom House,
Georgetown,
11th November, 1913.

THERE will be sold at the Custom House, Springlands, on Monday, December 1st, 1913, at 12 o'clock, noon, the following goods seized and forfeited for breaches of the Customs law (No. 7 of 1884), to wit:—

36 Tins Provisions
(Rice, Flour, etc.)

J. D. MASSETT,
Sub-Comptroller of Customs,
Springlands.

Custom House,
Springlands,
November 4th, 1913.

Digitized by Google

Miscellaneous.

BRITISH GUIANA BANK.

NOTICE is hereby given that at a General Meeting of the Proprietors held at the Bank Parlour on Wednesday, the 22nd day of October, 1913, the votes were unanimous in favour of the dissolution of the Corporation for the purpose of its business being transferred to and amalgamated with the business of the Royal Bank of Canada and that at the said General Meeting, Saturday, the 31st day of January, 1914, at 2 o'clock, p.m., was appointed for holding a Special General Meeting of the proprietors at the Bank Parlour for taking the subject into consideration, when the following resolutions will be submitted for acceptance.

1. That the proposal of the Royal Bank of Canada to take over the business of this Corporation with all of its assets and property and subject to all of its liabilities paying therefor the sum of $992,640 with which sum 4,512 shares in the Royal Bank of Canada shall be bought at $220 per share such shares to be distributed between the shareholders of this Corporation, the shares of this Corporation being valued for the purpose of such distribution at $150 each for 60% paid shares and $250 each for fully paid shares, any fractional part of the shares of this Corporation not satisfied by the distribution of the shares of the Royal Bank of Canada being discharged by payment in cash from the realization of the surplus shares of the Royal Bank of Canada to be purchased as aforesaid, be accepted.

2. That the provisional agreement for the transfer of the assets and property of this Corporation and the payment of its liabilities and for the payment of the said sum of $992,640 for the purchase of 4,512 shares in the Royal Bank of Canada to be distributed as provided for in the first resolution entered into and submitted to this meeting be and the same is hereby approved and that the Directors of this Corporation and any other party to the said agreement acting on behalf of the Shareholders of this Corporation be and are hereby authorised to adopt and ratify the said agreement and to carry the same into effect and to affix the seal of this Corporation thereto and to execute all documents and papers necessary to complete the same.

3. That this Corporation be dissolved and that its business be transferred and amalgamated with the business of the Royal Bank of Canada on the terms set forth in the foregoing resolutions.

JOHN B. LAING,
Managing Director.

Demerary, 27th October, 1913.

GEORGETOWN, DEMERARA.—Printed and Published every *Wednesday and Saturday*, and on such Extraordinary Days as may be directed by His Excellency the Governor, by "The Argosy" Company, Limited, at their Office, Lot 35, Water Street, Kobb's Town. Subscription—Four Dollars per annum; Single Copies, 4 Cents. Wednesday, 19th November, 1913.

Digitized by Google

Digitized by Google

VOL. XXXVII. No. 98.

3,617

The Official Gazette
OF BRITISH GUIANA.

Published by Authority of His Excellency the Governor.

GEORGETOWN, SATURDAY, NOVEMBER 22ND, 1913.

Government Notice.

GOVERNMENT SECRETARY'S OFFICE,
Georgetown, Demerara,
21st November, 1913.

522.

THE following Minister of the Christian Religion has been duly appointed a Marriage Officer under the provisions of Ordinance No. 25 of 1901:—

Name.	Denomination.	Postal Address.	Ministerial Charge.
"Ensign" Charles Smith	Salvation Army	Divisional Headquarters, 10, America Street, Georgetown.	Building at 207, Alexander Street, Georgetown Marriage District. Hall No. 111, New Market Street, Georgetown Marriage District. Hall, Fellowship, West Coast Demerara Marriage District. Hall, Philadelphia, West Coast Demerara Marriage District. Hall, New Amsterdam, New Amsterdam Marriage District.

By Command,

C. CLEMENTI,
Government Secretary.

Digitized by Google

Government Notices.

GOVERNMENT SECRETARY'S OFFICE,
Georgetown, Demerara,
523. 17th November, 1913.

HIS Excellency the Governor directs the publication, for general information, of the following Agreement between the Government of Canada and the Royal Mail Steam Packet Company for a Steamship Service between Canada and the British West Indies:—

Contractors.

ARTICLES OF AGREEMENT made this eleventh day of September, in the year of Our Lord One Thousand Nine Hundred and Thirteen.

Between the Honourable the Minister of Trade and Commerce of the Dominion of Canada (hereinafter referred to as "The Minister," which expression shall include the Minister of Trade and Commerce of the said Dominion for the time being), acting for and on behalf of His Majesty, of the one part, and Messrs. The Royal Mail Steam Packet Company, of 16 Moorgate Street, London, England, Shipowners, (hereinafter referred to as "The Contractors,") of the other part.

Witnesseth, that for and in consideration of the covenants, agreements, stipulations and reservations hereinafter contained on the part of His Majesty, the Contractors for themselves and their successors or assigns do convenant and agree to and with His Majesty, His Heirs and Successors, in manner and form and to the effect following, that is to say:—

Steamers.

1. The Contractors shall, on or about the first day of November in the present year, place upon the route between the port of St. John, in the Province of New Brunswick, and the port of Halifax, in the Province of Nova Scotia, as ports of departure in the Dominion of Canada; and Georgetown in British Guiana, as the port of arrival, one of the steamships of British register hereinafter described in Clause two, and will thereafter place three other steamships in the said service as speedily as practicable of like class, character and speed (it being understood and agreed that the Contractors will endeavour to place the said three other steamships in commission in the said service in succeeding intervals of thirty days) and will with the said four steamships, or other steamships subject to the approval of the Minister, until the 31st day of October, in the year 1918, perform the following service commencing from the port of St. John, in the Province of New Brunswick, and sailing from the said port, thence to Halifax, in the Province of Nova Scotia, sailing from the last mentioned port to Georgetown, in British Guiana, every fourteen days, following alternately the itineraries described in paragraphs (*a*) and (*b*) hereinafter.

Ports of Call.

(*a*) Calling at the following islands:—

Bermuda, St. Kitts, Antigua, Montserrat, Dominica, St. Lucia, St. Vincent, Barbados, Grenada and Trinidad, and returning from Georgetown to St. John, calling at Trinidad, Grenada, Barbados, Antigua, St Kitts and Bermuda.

(*b*) Calling at the following islands:—

Bermuda, St. Kitts, Antigua, Barbados, Grenada and Trinidad; and returning from Georgetown, calling at the following islands: Trinidad, Barbados, St. Vincent, St. Lucia, Dominica, Montserrat, Antigua, St. Kitts and Bermuda.

It is understood and agreed that the itineraries as set forth in (*a*) and (*b*) as above shall be subject to any change which may be mutually agreed upon between the Minister and the Contractors.

Description of Steamers.

2. The Contractors shall place on the said route the four steamships of British register referred to in Clause 1, each of which shall be of not less than four thousand seven hundred (4,700) gross tons register, and five thousand (5,000) tons cargo capacity, with passenger accommodation for not less than forty (40) first class, sixty (60) second class and ninety (90) third class passengers; the said steamships being fitted with adequate refrigerator chambers and electric light, modern convenience, and wireless telegraphy; and capable of maintaining an average speed of eleven (11) knots.

Freight Charges.

3. It is further understood and agreed that the Contractors shall at all times, when so required by the consignors and at the expense of the Contractors, pay the freight charges by rail from St. John to Halifax on butter, cheese and fruit, when such commodities are intended for shipment by the Contractors' steamships.

Delay.

4. It is understood and agreed that the Contractors shall make every reasonable effort to avoid undue delay at Canadian or West Indian terminal ports, or ports of call; and in the event of an unusual delay at any of the said ports the Contractors shall furnish the minister with satisfactory evidence in explanation of the cause of such delay.

Financial Statements.

5. It is further understood and agreed that the Contractors whenever so required shall furnish the Minister with such financial statement or statements as he may desire from time to time respecting all revenues derived from and all expenditures in connection with the conduct of the service herein provided for.

Trade Commissioners.

6. The Canadian Trade Commissioners and their wives and children, or Canadian Commercial Agents, shall be granted free transportation, meals included, with first-class accommodation, and free transportation for their household effects upon any steamships employed by the Contractors in the performance of this contract, when requested so to do by the Minister, and when the said Commissioner or Commercial Agent is travelling upon his official duties or being transferred from one official post to another.

Intercolonial Railway.

7. It is hereby agreed by the Contractors that as the aid herein expressed and provided for by the Canadian Government is for the express purpose of encouraging the development of Canadian trade and the transportation of Canadian goods through Canadian channels, the company accepts the aid on these conditions and agrees that all freight booked or carried by the said steamships from a port in the British West Indies shall, when not otherwise expressly routed by shippers or consignees, be delivered to the Intercolonial Railway at Halifax or St. John for shipment to final destination in Canada; provided that the rates demanded by the Intercolonial Railway shall not be in excess of the rates charged by any other Railway Company from the said ports to final destination in Canada.

Contractors are to hand over to the Intercolonial Railway at Halifax or St. John passengers for points in the Maritime Provinces or the Province of Quebec, providing the routing of such passengers is controlled by the Contractors and that they are not otherwise routed. It is further agreed that the Contractors, through their Agents in Canada, shall see that they have all such freight for export as may be secured by them for a port in the British West Indies, at which the subsidised line may call, delivered to the Intercolonial Railway at Montreal.

Rate of Speed.

8. The Contractors bind themselves to run each of the four steamships hereinbefore referred to at an average speed of 11 knots in the performance of the service herein contracted for, unless in the opinion of the Captain of the respective steamships the said rate of speed would endanger life or the safety of the ship, or unless the speed of the ship is delayed by reason of stress of weather or by assisting ships in distress, in any of which events the Contractors shall submit to the Minister the Captain's explanation of the cause of the delay or such other evidence as the Minister may require to enable him to determine, and the Minister upon such explanation and evidence shall determine whether the circumstances were such as justified the Captain's reduction of the speed of the voyage or sufficiently explain the delay in completing the voyage.

Developing Trade.

9. It is further understood and agreed that the Contractors shall use their utmost endeavour to develop the cargo and passenger trade between Canada and the British West Indies by means of reasonable advertising and regular solicitation through agents.

Through Rates of Freight.

10. It is further understood and agreed that the Contractors shall use their best endeavour to arrange through rates of freight to and from inland points in Canada, to and from the various ports of call referred to in this contract in the British West Indies and Central and South America.

Digitized by Google

Transfer by Connecting Lines.

11. It is further understood and agreed that inasmuch as the design of this agreement is to give regular fortnightly communication both ways to all the ports mentioned in the schedule set forth in Clause 1, the Contractors' shall arrange for the transport of freight and passengers on all voyages south bound and north bound by transfer to the lines of the Contractor's steamers conducting the Insular service from and to the Port of Trinidad, and at the rates obtaining for the direct service.

No Discrimination.

12. It is further understood and agreed that no discrimination of any kind as regards freight or passenger rates shall be made in favour of any merchant, shipper or importer in any one of the British Colonies referred to herein as against any other merchant, shipper or importer in the same Colony.

Subsidy.

13. Subject to the further conditions, stipulations and reservations herein provided His Majesty, for Himself, His Heirs and Successors, covenants with the Contractors, their successors and assigns, that the Contractors and their successors well and faithfully performing all and every the covenants and stipulations herein on the part of the Contractors set forth and contained, He will well and truly pay or cause to be paid to the Contractors their successors and assigns, a Subsidy not exceeding the sum of Seventy Thousand pounds (£70,000) sterling ($340,666.66) per annum, based on payment at the rate of Two Thousand Six Hundred and Ninety-two pounds, six shillings, two pence (£2,692 6s. 2d.) sterling ($13,102.56) for each completed round voyage, such instalments to be payable on the last day of each month during the continuance of this contract.

Deductions.

Provided, however, that in the event of failure on the part of the Contractors in any respect to perform the service herein contracted to be performed, or any portion thereof, a proportionate deduction shall be made from the subsidy in respect of the service not performed; and provided further that if any expense shall be incurred by His Majesty for the conveyance of mails between the points herein mentioned as terminal ports or ports en route by reason of neglect on the part of the Contractors to perform the said Service or any portion thereof, then all such expense so incurred shall be deducted from the subsidy herein agreed to be paid, and provided further, that it is the true intent and meaning of these Presents, that none of the instalments of subsidy herein agreed to be paid shall become payable until the Contractors shall have furnished to the Minister properly certified and authentic vouchers and documents, showing to the satisfaction of the Minister that up to the time of such instalment becoming due, as herein stipulated, the said service herein agreed to be performed has been fully, completely and faithfully executed and performed, according to the true intent and meaning of these Presents; and provided also that no amount of instalment or subsidy shall be payable at any time unless it appears to the satisfaction of the Minister that up to the time of such payment there has been no breach on the part of the Contractors of any of the covenants, provisions or stipulations of this Contract, and that the decision of the Minister in that regard shall be absolute, binding, final and conclusive upon the Contractors, their successors and assigns.

No Subsidy from Other Sources.

14. The Contractors shall not in respect of the service receive or accept any subsidy or aid pecuniary or otherwise from any of the British Colonies affected by this Contract (other than the Dominion of Canada) or any foreign country or any provincial civic or municipal authority, or any person or persons or corporation or corporations; and should any such subsidy or aid be received by the Contractors, the Minister may deduct the amount thereof from the amount of the next payment or payments due and owing under this Contract, and so from time to time and as often as the Contractors receive such subsidy or aid from any colonial or foreign Government, provincial, civic or municipal authority or any person or persons or corporation or corporations, but this provision is not to be deemed as a permission or authority for the Contractors receiving any such subsidy or aid.

Schedule of Freight Rates.

15. The Contractors shall at least three weeks prior to the first sailing under this contract furnish the Minister with a schedule of the freight rates proposed to be charged between the different ports on both North and South bound trips, which schedule shall at all times be subject to the approval of the Minister, and after being approved by him shall not be changed except with his consent; and the Minister may at any time, if he deem it advisable, fix the maximum rates to be charged on any articles or class of goods; and the Contractors shall carry between the ports hereinbefore named, on all voyages of the said steamships employed under the terms of this Contract, all passengers or freight that may be offered or that can reasonably be procured, at rates which shall not be in excess of such maximum rates as fixed by the Minister, should he deem it advisable to so fix such maximum rates, and in no case shall any discrimination be made as regards rates, or otherwise, directly or indirectly against Canadian merchants or shippers, who shall always have precedence for their freight and goods over all other merchants and shippers; and it is agreed and understood that the freight rates on South-bound trips, sailing from Halifax or St. John as hereinbefore provided, on Through Bills of Lading from any places in the Provinces of Ontario and Quebec or from any Canadian points farther West, shall in no case be greater than from the same place via any United States routes or ports; and on North-bound trips the rates from any port in the British West Indies to any place in Ontario and Quebec or other Canadian points farther West, shall be as favourable as via any United States route or port, to the same place; and it is further understood and agreed that the said steamers shall not carry between the ports hereinbefore stipulated, on any voyage run under the terms of this Contract, either Deals or Lumber or Timber to a greater extent than fifty per cent. of the total quantity of the cargo carried on such voyage, and such quantity only in case other Canadian products are not offering or cannot be obtained. Provided, however, that in the event of other cargo not being obtainable, satisfactory evidence of that fact being furnished to the Minister, then the Contractors shall be allowed to make up the balance of the cargo with Deals, Boards or Timber.

Through Bills of Lading.

16. It is further understood and agreed that the Contractors shall issue Through Bills of Lading from any Canadian point of shipment to any port in Central or South America, which are regular ports of call, for any of the steamships employed or controlled by the Contractors on other services and which make regular connections with the service herein contracted for.

Equipment.

17. The steamers to be employed as herein specified, shall at all times during the continuance of this Contract be fully sea-worthy, well officered, manned, victualled, equipped, provided and furnished, having regard to the service which the Contractors have hereby undertaken to perform, and shall have ample and suitable accommodation for the passengers, mails and freights to be carried over the routes specified; and shall, at all times, carry boats and life-saving appliances in compliance with the law, and shall be in all respects subject to the approval of the Minister.

British Subjects.

18. It is further understood and agreed by the Contractors that two-thirds of the total number of officers, engineers, stewards, crew or other employees whatsoever upon the steamships engaged in the performance of the service herein contracted for, shall be British subjects, but the non-observance of this clause shall not constitute a violation of this contract in such individual cases as may from time to time be approved by the Minister in writing.

Conveyance of Mails.

19. The Contractors shall, during the performance of this Contract, convey on each and every trip of the steamers performing the aforementioned services, both on outward and homeward voyages, all such mails as shall be tendered to the proper officers or persons in that behalf on the said steamers by or on behalf of or under the direction of the Postal Authorities of Canada, or of those at the terminal ports or ports of call herein referred to, and shall deliver all such mails at their proper destination at the terminal ports or ports of call above referred to; and the expense of carrying such mails from the post offices or railway stations to the Steamers and from the Steamers to the post offices or railway stations at the terminal ports and at the ports of call shall be borne by the Contractors, who will be subject to all general and special regulations now or hereafter existing during the continuance of this Contract in connection with the postal service. FOR THE CONVEYANCE OF ALL SUCH MAILS NO PAYMENT SHALL BE MADE OR REQUIRED OVER OR BEYOND THE AMOUNT OF SUBSIDY HEREIN MENTIONED OR PROVIDED FOR.

Accommodation for Mails.

20. The said Steamers shall be provided with sufficient and convenient accommodation and protection for all such mails to the satisfaction of the Honourable the Postmaster General of Canada

Digitized by Google

for the time being, and the Contractors shall further take all reasonable and necessary precautions for the protection of such mails while upon the said Steamers or while in the Contractors' charge or custody, from loss, damage or injury in any way, and the Contractors shall be responsible for any loss or damage thereto caused by negligence or want of proper care or accommodation on the part of the Contractors, their agents or servants, or on the part of the officers, employees or crew on board the said Steamers, and this without regard to any question as to the legal liability of the Postmaster General to the owners of the articles of mail matter contained in such mails for damage or loss sustained in transit.

Definition of Mails.

21. The expression "mails" for the purpose of this Contract shall be deemed to mean and include all boxes, bags, baskets or packets of or containing letters, postcards, newspapers, parcels, books or printed papers, and all other articles which under the Post Office Act and postal regulations for the time being in force are transmissible by post in Canada, without regard to place, either of origin or destination, and also all empty bags, empty boxes, and other receptacles, stores and articles used or to be used in carrying on the post office service or which shall ordinarily be sent by or to or from the post offices.

Restriction re Mails.

22. The Contractors shall not, nor shall any of their agents or servants, or officers or crew of the said Steamers receive or permit to be received on board of the said Steamers any letters for conveyance other than those contained in His Majesty's mails or which are or may be privileged by law, nor the mails of any other country, except such as are specified by the Postmaster General of Canada for the time being.

Free Transportation.

23. The Honourable the Minister of Trade and Commerce or the Honourable the Postmaster General for the time being, or any inspector of the Department of Trade and Commerce or of the Post Office Department, who may in the execution of his duty travel in the said Steamers, shall be granted free transportation (first class) with berth and meals included.

Accounts.

24. The Contractors shall carry on each Steamer running under this Contract according to its capacity, on all voyages, all the freight and passengers which may be reasonably offered or obtained, and at tariff rates, both as to passengers and freights which may be from time to time approved by the Minister; and the Contractors shall furnish to the Minister such documents, information and evidence as may be required by the Minister, to show the volume, extent and value of the trade carried on by the said Steamers, and such Customs certificates, documents and evidence as may be necessary, or as may be required, by the Minister to prove the performance of the services herein contracted for, and to enable the Minister to judge as to whether this Contract is being carefully and faithfully carried out and performed, and the furnishing of such certificates, documents, information and evidence as hereinbefore specified shall be a condition precedent to the payment of the subsidy herein provided for or any portion thereof, and the Contractors shall allow any officer or officers named by the Minister free access to such accounts, and all books, papers and documents connected therewith.

Foreign Ports.

25. The Steamers employed in carrying out the provisions of this Contract shall not on any voyages either outwards or homewards call at any Foreign Port not specified in this Contract.

Explosives.

26. The Contractors shall not convey or permit to be conveyed in any Steamer while employed in this service any nitro-glycerine or any other articles which in the opinion of the Minister shall be considered dangerous.

Agents.

27. The Contractors shall furnish and provide at their own expense the necessary agents required at each and all the ports aforesaid for the purpose of carrying on the business of the said Steamers during the performance of this Contract.

Orders by Minister.

28. The Contractors shall at all times during the performance of this Contract well and faithfully abide and conform to all such orders and regulations as may be made by the Minister with regard to the business of the said Steamers in the performance of this Contract.

Disablement or Wreck.

29. It is understood that if any of the said Steamers shall be by peril of the sea or other unavoidable casualty, lost, destroyed, or temporarily disabled from performing the voyages herein agreed to be performed according to the true intent and meaning of these presents, the Contractors may in such cases as soon as reasonably may be, having regard to the circumstances, replace the said Steamer by another of equal class, speed, equipment, character and capacity to the satisfaction and approval of the Minister, in case the said Steamer has been only temporarily disabled, and continue the services herein contracted for with such substituted or repaired Steamer with as little delay as possible under all circumstances.

Vote of Parliament.

30. It is conditioned, declared and agreed that the payment of subsidy, as herein stipulated, is subject to the amount specified being provided for the purpose by a vote of the Parliament of Canada, and that if no amount is voted for the purpose, or if any amount voted has become exhausted in payment thereof, and no further sum is voted for the purpose, this Contract or Agreement shall terminate and become void and of no effect, and the party of the first part shall not in consequence be held liable to damages.

Minister's right to cancel Contract.

31. It is declared to be the true intent and meaning of these presents that the Minister shall have the right at any time during the continuance of this Contract upon thirty days' notice in writing to the Contractors, their successors or assigns, to terminate this Contract and every matter and thing herein contained, if it shall appear to the Minister that there has been any breach on the part of the Contractors, their successors or assigns of any of the covenants, agreements, stipulations or provisions herein contained and entered into on the part of the Contractors; and it is declared and agreed that the Minister shall at all times be the sole and final judge as to whether there has been any such breach, and his decision shall be absolute, final and conclusive.

Assignment.

32. This Contract shall not, nor shall any right or interest therein be assigned without the consent in writing of the Minister to such assignment having been first obtained.

M.P.'s must not share or benefit.

33. It is a condition of these presents that no Member of the House of Commons of Canada shall be admitted to any share or part of this Contract or Agreement nor to any benefit to arise therefrom.

Changes.

34. The Minister may authorize any change or changes in the terms of this Contract as may not be inconsistent with the vote providing for the payment of the subsidy.

Minister's decision final.

35. The Minister shall at all times be the judge as to whether the terms of this Contract have been or are being fully and faithfully carried out and complied with within the true intent and meaning thereof, and his decision in that respect shall be binding, final and conclusive.

In Witness Whereof The Honourable George Eulas Foster, M.P., the Minister, hath hereto set and affixed his hand and seal as such, and Sir Owen Cosby Philipps, the Chairman, and Arthur Henry Bennett, the Secretary of the said Company, have hereto set their hands and affixed the seal of the said Company on the day, month and year first above written.

Signed, sealed and delivered by the Minister, in the presence of: (Sgd.) GEO. E. FOSTER. [Seal.]

(Sgd.) F. C. T. O'HARA.

Signed, sealed and delivered by the Contractors, in the presence of: (Sgd.) THE ROYAL MAIL STEAM PACKET COMPANY. [Seal.]

(Sgd.) OWEN PHILIPPS, *Chairman.*

(Sgd.) A. H. BENNETT, *Secretary.*

---

524. 21st November, 1913.

HIS Excellency the Governor directs the publication, for general information, of the following correspondence with the Secretary of State for the Colonies on the subject of assistance in connection with Reciprocal Trade Relation and Direct Steam Communication with Canada:—

From the Governor to the Secretary of State for the Colonies.

GOVERNMENT HOUSE,
Georgetown, Demerara,
6th June, 1913.

Sir,—I have the honour to transmit herewith, for the signification of His Majesty's pleasure, authenti-

Digitized by Google

cated copies of British Guiana Ordinance No. 8 of 1913, entitled "An Ordinance to fix a Tariff of Duties on Goods imported into this Colony" together with the report of the Attorney General thereon and his certificate that my assent could properly be given thereto.

2. This Ordinance, which gives effect to the Reciprocity Agreement with Canada, was passed in Combined Court on the 13th instant, and has been fixed, by Proclamation, to come into force on the 2nd June, the date on which, I have been informed by the Canadian Government, the Agreement comes into force in Canada.

3. Section 23 of this Ordinance repeals the Customs Duties Ordinance No. 2 of 1913, authenticated copies of which were transmitted to you in my despatch No. 94 of the 8th April.

4. The benefit of the preferential tariff created under the Agreement with Canada is extended by this Ordinance to the United Kingdom and I venture to suggest that in return sugar produced in British Guiana should be placed in the Home Market on an equal footing with beet sugar produced in the United Kingdom; which, as pointed out in my despatch No. 55 of the 27th February last, this Colony has been led to expect would always be the case; and that in return for the advantages of the preferential tariff some contribution might be granted towards the subsidy required to establish a line of fast steamers for Mails, passengers and freight between British Guiana, the West Indies and Canada, as the fiscal policy of the United Kingdom does not allow of reciprocal treatment by the Home Country in the way of Customs preferential advantages. It should also not be overlooked that to make good the loss of revenue due to the grant of this preferential treatment to the United Kingdom and Canada the Colonial Sugar Industry is being directly taxed to the extent of 33 cents per acre of sugar cultivated, by section 3 (4) of Ordinance No. 1 of 1913.

5. It seems probable that when you so clearly warned my predecessor that no contribution to such a steamship service could be expected from the Imperial Government the reasons I have now drawn attention to were not considered.

I have, &c.,
WALTER EGERTON.

From the Secretary of State for the Colonies to the Governor.

DOWNING STREET,
25th August, 1913.

SIR,—In your despatch of the 6th June, you referred to the extension to the United Kingdom of the benefit of the preferential tariff established by the British Guiana Ordinance No. 8 of 1913, and suggested that in return sugar produced in the Colony should be placed on an equal footing with beet sugar produced in the United Kingdom and that a subsidy should be granted by His Majesty's Government to the steamer service between Canada and the West Indies.

As regards the first point, I have to inform you that His Majesty's Government have carefully considered whether, in view of the initiation of a beet sugar factory in Norfolk, the time has come for imposing an Excise duty on sugar produced in this country at such a rate as would, after allowance made for the additional cost of manufacture under excise restrictions, be equivalent to the duty on imported sugar. But, as stated in the House of Commons on July 29th by the Chancellor of Exchequer in answer to Mr. Russell Rea, His Majesty's Government have not yet thought it necessary or advisable to do so for the reason that the manufacture of sugar in this country is still purely in an experimental stage and the output is not significant, the factory having produced in 1912-13 44,995 cwts. of sugar, and about 15,500 cwts. of molasses. The position is being closely watched, and the fact that an Excise duty has not yet been imposed in no way implies that there has been any alteration in the policy of His Majesty's Government.

I must, however, make it clear that I am unable to accept the interpretation which you have placed on the correspondence which passed on this subject in 1848 and 1904.

As regards the steamer service, I have in the first place to point out that the reciprocity agreement was drawn up with special reference to the products of Canada, and that the benefits were extended to the United Kingdom only in accordance with the general principle to which the Royal Commission of 1909-10 made reference in their Report. Apart from the consideration adduced by the Commissioners, it will be realised that His Majesty's Government already contribute largely to the cost of the trans-Atlantic and intercolonial mail services, and in present circumstances I fear it would not be possible to justify to Parliament the payment of a subsidy to a service in which the trade of this country is not directly interested.

I have, &c.,
L. HARCOURT.

525. 21st November, 1913.

REFERRING to Government Notice No. 168 of the 19th April, Miss Beatrice Schuler, Telephone Attendant, has returned to the Colony from leave of absence and resumed the duties of her office on the 15th ultimo,

By Command,
C. CLEMENTI,
Government Secretary.

Militia and Volunteer Orders.

BY COLONEL G. C. DE RINZY,
Commandant, British Guiana Local Forces,
Headquarters, Georgetown,
21st November, 1913.

DUTIES.

1. N.C. Officer on duty for the ensuing week:—
Corpl. Wishart.
Next for duty:—Sergt. McPherson.

ARTILLERY.

PARADES.

2. The following is the detail of parades for the ensuing week:—
Monday, 5 p.m.—Lecture. Fort.
Tuesday, 5 p.m.—Maxim Gun and Layers Practice.
Thursday, 5 p.m.— Do. Do.
Friday, 5 p.m.—Redrilling 4.7" and Maxim Gun Drill. (Paid).

RE-ENROLMENT.

3. No. 2299 Gr. Parsley having completed his original period of service has been permitted to re-enrol for a further period of 1 year.

RESERVE.

4. The undermentioned man having completed his original period of service, has been struck off the strength and transferred to the Reserve accordingly:—
No. 2021 Gr. G. Evelyn.
He is therefore directed to return his uniform and equipment to the Quarter Master's Stores not later than the 28th inst.

BOARD.

5. A Board of Officers as under will assemble at the Armoury, Eve Leary Barracks, at a time to be fixed by the President, to examine a rifle and report how it became unserviceable.

PRESIDENT.
Lieutenant C. E. L. Cox.
MEMBER.
Lieutenant W. H. Pollard.

ALARM SIGNAL FOR THE LOCAL FORCES.

6. It is notified for the information of all concerned that the "Alarm Signal" for the Mobilization of the Local Forces is as follows:—

(*a.*) On the Alarm Signal of 4 guns being fired from the Fort the Militia Buglers will be sent out in the Town and will sound the Militia "Regimental Call," the Artillery Militia (exclusive of the Reserve) and the Volunteers will at once proceed to Eve Leary Barracks and await orders.

(*b*). On the Alarm Signal of 6 guns being fired from the Fort, the Militia Buglers will be sent out in the Town and will sound the "Assembly"—the Artillery Militia (including the Reserve), the Infantry Militia Reserve and the Volunteers will at once assemble at Eve Leary Barracks and await orders.

Dress for all ranks Marching Order.

VOLUNTEERS.

PARADES.

7. Tuesday, 5 p.m., "A" and "B" Companies will parade for Section Drill under Section Commanders.

RESIGNATION.

8. The Commandant has been pleased to accept the resignation of the undermentioned man:—
No. 392 Pte. A. Delafons.

BAND.

FINE.

9. No. 2,320 Bandsman Nichols was on the 10th instant fined 5 days' pay for improper conduct.

A. B. ROSE, Captain,
Staff Officer, Local Forces.

Digitized by Google

Registrar's Notices.

BRITISH GUIANA—REGISTRAR'S OFFICE.

AT the request and instance of Isaac Edward Adrian Patoir, owner of the hereinafter described Plantations, Notice is hereby given that whereas heretofore Plantation Everton, *cum annexis*, Plantation Edinburgh, *cum annexis*, and Plantation Bell Vue, *cum annexis*, were amalgamated and have since such amalgamation and for many years past been worked together as one estate under the name of Plantation "Everton."

And whereas it is the desire of the said Isaac Edward Adrian Patoir, owner of the undermentioned Plantations to dissever Plantation Edinburgh from Plantations Everton and Belle Vue, and to work Plantation Edinburgh separately under its respective name and to work Plantations Everton and Belle Vue together under the name of Plantation Everton.

Be it known therefore that the undermentioned Plantation Edinburgh is now dissevered and worked separately from the undermentioned Plantations Everton and Belle Vue and will in future be called and known by its name; namely:—

The Sugar Plantation Edinburgh containing 500 acres more or less, situate on the east bank, River Berbice, in the county of Berbice and colony of British Guiana, bounded on the north by the River Berbice, on the south by Crown Lands, on the east by Plantation Glasgow, on the west by Plantation Everton, save and except such plots and portions of said Plantation Edinburgh as have been sold and transported to other parties, and also save and except such parts and portions thereof as have been sold but not yet transported, and also save and except the draining trench running through said Plantation Edinburgh to the River Berbice and the iron koker at the mouth thereof and the dams running along said draining trench and measuring from the centre thereof 5 roods, more or less, on each side as shown on a diagram of said Plantation Edinburgh, made by William Downer, Sworn Land Surveyor, in November 1844, and deposited in the Registrar's Office of Berbice, the said Plantation Edinburgh and the said draining trench, dams and iron koker being also shown on a diagram by the Sworn Land Surveyor William Chalmers, dated 3rd June, 1871, and deposited in the Registrar's Office aforesaid on the 7th June, 1871.

Be it known further that the undermentioned Plantations will remain amalgamated and will be worked together and will be called and known as Plantation Everton, namely:—

The Sugar Plantation Everton situate on the east bank of the River Berbice with all its cultivation, buildings, machinery, live and dead stock, and all rights and privileges and further appurtenances including thereinthe right to a certain chain of land the breadth of five roods running across Plantation Providence at the lines of canal communication with Calabash creek in Canje as a freehold but on the condition that it is not to impede the navigation of Plantation Providence or stop the drainage of either Providence or Glasgow, and also to the share and interest of Allan McDonald in the grant of land at the Calabash Water Works and to the machinery at Calabash creek for securing fresh water and Plantation Belle Vue with the cultivation thereon situate on the east bank, River Berbice, between Plantation Everton and Rotterdam, and containing 500 acres, more or less.

Georgetown Demerary, this 21st day of November, 1913.

L. C. DALTON,
Registrar.

BRITISH GUIANA.—REGISTRAR'S OFFICE.

WHEREAS the following Account has been rendered to this Office, viz., the account and vouchers of Albert St. Clair Woolford, of Georgetown, as administrator of the estate of Julia Grace Fraser, deceased, for the period 24th June, 1912, to 23rd June, 1913.

NOTICE is hereby given to all parties interested that the said account and vouchers will remain at this office for the space of Three weeks from the 15th day of November, 1913, and all parties interested having objections to the said account and vouchers must state the same in writing during office hours within the said period of three weeks, after the expiration of which the said account and vouchers will be submitted to the Accountant of Court for examination and report.

Georgetown, Demerary, this 13th day of November, 1913.

B. S. NEWSAM,
Acting Registrar.

BRITISH GUIANA—REGISTRAR'S OFFICE.

WHEREAS the following Accounts of Insolvent Estates have been rendered to this Office, viz., the Accounts and Vouchers of William Alstein Parker, Official Receiver of British Guiana, as Liquidator and Assignee respectively of:—

Estates.	Period.
Tassawini Mining Co., Ltd. (in liquidation)	1st Jan. to 30th Sep., 1913.
Durbar Trading Co., Ltd. (in liquidation)	do.
George Welch, insolvent	do.
Maria Da Silva, widow, insolvent	do.
Antonia Chung Pakon, insolvent	do.
Ram Narain Sharma, insolvent	do.
Louis Fernandes Reis, insolvent	do.
H. O. Dempster, insolvent	do.
James Walls, insolvent	do.
Mary Williams, deceased, insolvent	do.
Perreira and Da Silva, insolvents	do.
Luckput Sing, insolvent	do.
Joseph Fung, insolvent	do.
Charles Brumell, insolvent	do.
H. T. de Freitas, absentee, insolvent	do.
J. B. de Souza, insolvent	do.
Hezekiah Watkins, insolvent	do.
Caroline G. de Cambra, insolvent	do.
William Ching, insolvent	do.
T. H. Greathead, insolvent	do.
John Leopold Lawrence, insolvent	8th Apl. to 30th Sep., 1913.
P. E. Kendall, insolvent	12th Mar. to ,,
Assad Jabour, insolvent	10th Jan. to ,,
Arthur Preston Osborne, absentee, insolvent	11th Aug. to ,,
Albert Munro Baker, insolvent	11th Jan. to ,,
John Nunes de Souza, insolvent	1st Jan. to ,,
William Smith, deceased, insolvent	,, ,,
Francis Caldeira, insolvent.	,, ,,
H. A. P. Smith, insolvent	24th May to ,,
James McLean, absentee, insolvent	28th Feb. to ,,

NOTICE is hereby given to all parties that the said Accounts and Vouchers will remain in this Office for the space of One Calendar Month from the 22nd day of November, 1913, and all parties interested having objections to the said Accounts and Vouchers must state the same in writing during Office hours within the said period of one month, after the expiration of which the said Accounts and Vouchers will be submitted to the Accountant of Court for examination and report.

Georgetown, Demerary, this 21st day of November, 1913.

L. C. DALTON,
Registrar.

Transports and Mortgages.

Counties of Demerary & Essequebo.

6th December, 1913.

[First Publication.]

THE following TRANSPORTS and MORTGAGES are intended to be passed before one of Their Honours the Judges of the Supreme Court of British Guiana on any day after Saturday, the 6th day of December, 1913, which such Judge shall be pleased to appoint:—

1. By Garnett and Company, Limited, of lot 19, Water Street, Georgetown, TRANSPORT of lots numbers 30 (thirty), 31 (thirty-one), 32 (thirty-two), 62 (sixty-two), 63 (sixty-three), 64 (sixty-four), and east half of lot number number 29 (twenty-nine), in that part of Georgetown called Bourda, as laid down and defined on the plan of the Town districts, situated on the lands of the Vlissengen estate, made by the Sworn Land Surveyor Luke M. Hill, dated 17th June, 1879, and deposited in the Registrar's Office of the counties of Demerary and Essequebo on the first of November, 1879, said plan having been approved of by the Governor and Court of Policy on the 22nd of September, 1879, and deposited in the Registrar's Officer aforesaid, in pursuance of the provisions of

Digitized by Google

section sixty-five of Ordinance No. 8 of the year 1876, with all the buildings and erections thereon, subject to a First Mortgage passed thereon to The Demerara Mutual Life Assurance Society, Limited, on the 22nd October, 1912,—to and in favour of Mewburn Garnett, of lot 30, Bourda, Georgetown.

2. By Georgiana Croal, widow, of lot 105, Smyth Street, Georgetown, TRANSPORT of the south half of the half concession or lot number 70 (seventy) more or less known on the Books of the Town Council as south half of lot number 71 (seventy-one) or south half of lot number 102 (one hundred and two), situate in North Freeburg, Upper Leopold Street, Werk-en-Rust, city of Georgetown, in the county of Demerary and colony of British Guiana, with all the buildings and erections therein,—to and in favour of Ram Singh, a male native East Indian of lot H. H., Bent Street, Wortmanville, Georgetown.

3. By John Davis, of Agricola, East Bank, Demerary, TRANSPORT of an undivided half of the south half of lot number 148 (one hundred and forty-eight), part of that part of Plantation Rome, situate on the east bank of the River Demerary, known as the village of Agricola, and described on a diagram by the Sworn Land Surveyor James Hackett, dated 1st June, 1846, and deposited in the Registrar's Office of the counties of Demerary and Essequebo on the second of April, 1849, with one building thereon,—to and in favour of John William Davis, of Agricola, East Bank, Demerary.

4. By Silvestre dos Santos, of lot 27, Alexander Street, Georgetown, Demerara, in his own right and as sole heir under the last will and testament of Mary dos Santos, deceased, to whom he was married in community of goods agreeably with said last will and testament duly proved and deposited in the Registrar's Office of British Guiana on the 10th day of March, 1891, a FIRST MORTGAGE on lot number 122 (one hundred and twenty-two), in that part of Georgetown called Bourda, as laid down and defined on the plan of the Town Districts, situated on the lands of the Vlissengen estate, made by the Sworn Land Surveyor Luke M. Hill, dated 17th June, 1879, and deposited in the Registrar's Office of the counties of Demerary and Essequebo on the first of November, 1879, said plan having been approved of by the Governor and Court of Policy on the 22nd September, 1879, and deposited in the Registrar's Office aforesaid in pursuance of the provisions of section sixty-five of Ordinance number 8 of the year 1876, said lot number 122 (one hundred and twenty-two), being subject to the lien of the Receiver General of British Guiana and all the buildings and erections thereon,—to and in favour of The British Guiana Mutual Fire Insurance Company, Limited, of lots Nos. 27, 28 and 29, corner of Robb and Hincks Streets, Georgetown.

5. By Joao Pedro Santos, of lot 232, Middle Street, Georgetown, TRANSPORT of east half of lot number 40 (forty), situate in New Charlestown, city of Georgetown, county of Demerary and all the buildings and erections thereon,—to and in favour of Joaquim Da Silva, of Regent Street, Lacytown, Georgetown.

6. By Alfred Da Silva, of lot 7, Tamaha Street, in the city of Georgetown, TRANSPORT of the east half of lot number 210 (two hundred and ten), in that part of Geo getown called Lacytown, as laid down and defined on the plan of the Town Districts, situated on the lands of the Vlissengen estate, made by the Sworn Land Surveyor Luke M. Hill, dated 17th June, 1879, and deposited in the Registrar's Office of the counties of Demerary and Essequebo on the 1st November, 1879, said plan having been approved of by the Governor and Court of Policy on the 22nd September, 1879, and deposited in the Registrar's Office aforesaid in pursuance of the provisions of section 64 of Ordinance No. 2 of the year 1876, with all the buildings and erections thereon, subject to a First Mortgage passed on the 26th November, 1910, in favour of The British Guiana Mutual Fire Insurance Company, Limited, and subject to the lien of the Receiver General of British Guiana,—to and in favour of Jose Fernandes, of 148, Alexander Street, Georgetown.

7. By Henry Adams, of Plantation La Grange, West Bank, Demerara, TRANSPORT of lot number 31 (thirty-one), section D, part of Plantation La Grange, *cum annexis*, situate on the west bank of the river Demerara, said lot number 31 (thirty-one) being laid down and defined on a diagram of the said plantation by Ewald C. H. Klautky, Sworn Land Surveyor, dated 12th December, 1906, and deposited in the Registrar's Office of British Guiana on the 4th day of March, 1907, no buildings thereon, save and except the wooden bridge situated on the sad lot —to and in favour of Mathura, a male East indian immigrant, No. 85,372, ex *Lena*, 1900, of La Grange, aforesaid.

8. By Joaquim da Silva, of lot 124, Regent Street, Georgetown, a FIRST MORTGAGE on east half lot number 40 (forty), situate in New Charlestown, in the city of Georgetown, county of Demerary, with all the buildings and erections thereon,—to and in favour of Joao Pedro Santos, of Middle Street, Georgetown.

9. By Henry Verbeke, of lot 17, Water Street, Georgetown, TRANSPORT of lot 257 (two hundred and fifty-seven), in that part of Georgetown called Queenstown Ward as laid down and defined on the plan of the District, situated on the lands of the Thomas Estate, made by the Sworn Land Surveyor Luke M. Hill, C.E., dated 1st September, 1887, and deposited in the office in Georgetown of the Registrar of the colony of British Guiana on the 7th day of April, 1888, in pursuance of the provisions of section 6 of Ordinance 2 of 1887, said lot being subject to the By-laws and Regulations passed by the Mayor and Town Council on the 15th May, 1888, and sanctioned by the Governor and Court of Policy on the 10th July, 1888, with all the buildings and erections thereon,—to and in favour of Francis Rodrigues, of lot 37, Bentinck Street, Georgetown.

10. By Josephine Elizabeth Wolfe, late Boyer, born Gainford, of lot 32, D'Urban Street, Newburg district, in the city of Georgetown, as the duly constituted Attorney, in this colony of her husband Edward Julius Ferdinand Wolfe, of Surinaam, Dutch Guiana, agreeably with power of attorney recorded in the office of the Registrar of British Guiana in Book of Records No. 53, Vol. 2, Folio 710, *et sequentibus*, and by Joseph Boyer, of Regent Street, Bourda, Georgetown, as one of the heirs, *ab intestato*, of his brother William Augustus Boyer, deceased, who was married in community of property to the aforesaid Josephine Elizabeth Wolfe, late Boyer, born Gainford, and the sole heir, *ab intestato*, of his father, William Boyer, deceased, who was the other heir *ab intestato*, of his son, the said William Augustus Boyer, deceased, TRANSPORT of an undivided half of lot number 21 (twenty-one), situate in Albert Town District, city of Georgetown, county of Demerary, without the buildings thereon,—to and in favour of the estate of Joseph Howard, deceased.

11. By William Alfred Edwin Went, of First Street, Albert-town, Georgetown, in his own right as having been married in commnnity of property ro his wife Keziah Viola Went, born Howard, who was a legatee under the last will and testament of her deceased father, Joseph Howard, said will being dated the 14th day of October, 1891, and duly deposited in the Office of the Registrar of British Guiana on the 22nd day of June, 1900, and as the sole legatee under the last will and testament of his said wife Heziah Viola Went, which said will is dated 29th August, 1900, and was duly deposited in the Registrar's Office of British Guiana on the 21st day of August, 1912, and as the duly constituted attorney in this colony of Joseph Hunte and Irene Hilaria Hunte, also called Hilda Hunte, spinster, which said power of attorney bearing date 10th October, 1912, was duly recorded in the office of the Registrar of British Guiana on the 17th December, 1912, in the Book of Records No. 53, volume 1, folio 710, *et sequentibus*, the said Joseph Hunte having been married in community of property to his wife Cordelia Louisa Hunte, born Howard, deceased, who was another legatee under the aforesaid last will and testament of her father the said Joseph Howard, deceased, and the said Irene Hilaria Hunte, spinster, being the sole heiresses *ab intestato* of her deceased mother, the aforesaid Cordelia Louisa Hunte, born Howard, deceased, and the residuary legatee under the last will and testament of Diana Howard, born McAllister, deceased, who was married in community of property to her husband Joseph Howard, deceased, TRANSPORT of the west half of and in lot number 21 (twenty-one), situate in Albert Town district, city of Georgetown, county of Demerary, with the buildings and erections thereon,—to and in favour of Fitz Reginald Wilson, of First Street, Albert Town, Georgetown.

12. By John De Freitas, of lot 21, Broad Street, Georgetown, TRANSPORT of north half of lot number 28 (twenty-eight), also known as 60 (sixty), in Charlestown district, in the city of Georgetown, in the county of Demerary and colony of British Guiana, with all the buildings and erections thereon, subject to a First Mortgage passed in favour of The Demerara Mutual Life Assurance Society, Limited, on the 29th April, 1911,—to and in favour of Claudia Augusta St Clair Da Silva Franck, the wife of Hugh Lindsay Franck, both of lot 53, Brickdam, Georgetown.

13. By Frederick Telemachus Wills, of Mahaica, East Coast, Demerary, and David Ebenezer Wills, of Robb Street, Lacytown, Georgetown, as the heirs, *ab intestato*, of their mother Francis Amelia Wills, who was married in community of property to their father Joseph Leopold Albert Wills, deceased, late of the city of Georgetown, TRANSPORT of an undivided half part or share in and to the west half

Digitized by Google

of lot number 179 (one hundred and seventy-nine) in that part of Georgetown called Lacytown as laid down and defined on the plan of the Town districts, situated on the lands of the Vlissengen Estate, made by the Sworn Land Surveyor Luke M. Hill, dated 17th June, 1879, and deposited in the Registrar's Office of the counties of Demerara and Essequebo on the first of November, 1879, said plan having been approved of by the Governor and Court of Policy on the 22nd of September, 1879, and deposited in the Registrar's Office aforesaid, in pursuance of the provisions of section 64 of Ordinance No. 2 of the year 1876, and an undivided half in and to all the buildings and erections thereon, subject to the lien of the Receiver General of British Guiana,—to and in favour of Marion Vecina Wills, widow, the owner of the other undivided half of the aforesaid west half of lot 179, and of the buildings and erection thereon.

14. By Marion Vecina Wills, widow, of lot 179, Charlotte Street, Lacytown, in the city of Georgetown, in her own right and as a legatee under the last will and testament of her husband Joseph Leopold Albert Wills, bearing date the 20th day of May, 1910, and duly deposited in the Registrar's Office of British Guiana on the 29th day of December, 1911, a FIRST MORTGAGE on the west half of lot number 179 (one hundred and seventy-nine), in that part of Georgetown called Lacytown as laid down and defined on the plan of the Town Districts, situated on the lands of the Vlissengen Estate, made by the Sworn Land Surveyor Luke M. Hill, dated 17th June, 1879, and deposited in the Registrar's Office of the counties of Demerary and Essequebo on the First of November, 1879, said plan having been approved of by the Governor and Court of Policy on the 22nd of September, 1879, and deposited in the Registrar's Office aforesaid in pursuance of the provisions of section sixty-four of Ordinance No. 2 of the year 1876, and all the buildings and erections thereon subject to the lien of the Receiver General of British Guiana,—to and in favour of The British Guiana Building Society, Limited, of lots Nos. 1, 2 and 3, High Street, Georgetown.

15. By Ramsingh, male creole of this colony, of lot H. H., Bent Street, Wortmanville, in the city of Georgetown, A FIRST MORTGAGE on south half of the half concession or lot number 70 (seventy), more or less, known on the Books of the Town Council as south of lot number 71 (seventy-one) or south half of lot number 102 (one hundred and two), situate in North Frederburg, Upper Leopold Street, Werk-en-Rust, city of Georgetown, in the county of Demerara and colony of British Guiana, and all the buildings and erections thereon,—to and in favour of The British Guiana Building Society, Limited, of lots Nos. 1, 2 and 3, High Street, Georgetown.

16. By William Nicholas Arno, of Beterverwagting, East Coast, Demerara, A FIRST MORTGAGE on lots numbers 11 (eleven) and 13 (thirteen), on the eastern half of Plantation Triumph, situate on the east sea coast of county of Demerary, in the colony of British Guiana, said lots being laid down and defined on a plan of a portion of the said Plantation by James A. P. Bowhill, Government Land Surveyor, dated 8th October, 1895, and deposited in the Registrar's Office of British Guiana on the 22nd October, 1895, and all the buildings and erections thereon,—to and in favour of The British Guiana Building Society, Limited, of lots Nos. 1, 2 and 3, High Street, Georgetown.

17 By the Colony of British Guiana, TRANSPORT of cultivation lot number 82 (eighty-two), section A, part of Plantation Clonbrook, situate on the east sea coast of the county of Demerara and colony of British, said lot being laid down and defined on a plan of the said plantation by E. S. E. Parker, Government Surveyor, dated 25th March, 1908, and deposited in the Registrar's Office on the 28th April, 1910,—to and in favour of Sheobharuk, No. 92,291, ex *Wardah*, 1901, a male East Indian immigrant residing at Plantation Clonbrook.

18. By the Colony of British Guiana, TRANSPORT of cultivation lot number 188 (one hundred and eighty-eight), section B, part of Plantation Clonbrook, situate on the east sea coast of the county of Demerara and colony of British Guiana, said lot being laid down and defined on a plan of the said Plantation by E. S. E. Parker, Government Surveyor, dated 25th March, 1908, and deposited in the Registrar's Office on the 28th April, 1910,—to and in favour of Jowahir, male, B.R., 637 of 1874, residing at Plantation Clonbrook.

19. By the Colony of British Guiana, TRANSPORT of cultivation lots numbers 288 (two hundred and eighty-eight) and 289 (two hundred and eighty-nine), section B, parts of Plantation Triumph, situate on the east sea coast of the county of Demerara and colony of British Guiana, said lots being laid down defined on a plan of portion of the said Plantation by L. M. Nightingale, Government Surveyor, dated 20th March, 1911, and deposited in the Registrar's Office on the 11th July, 1912,—to and in favour of Raghunandun, male, C.R., 829, R, residing at Plantation Triumph.

20. By the Colony of British Guiana, TRANSPORT of cultivation lots numbers 149 (one hundred and forty-nine), section A, and 434 (four hundred and thirty-four), section B, parts of plantation Triumph, situate on the east sea coast of the county of Demerara and colony of British Guiana, said lots being laid down and defined on a plan of portion of the said plantation by L. M. Nightingale, Government Surveyor, dated 20th March, 1911, and deposited in the Registrar's Office on the 11th July, 1912,—to and in favour of Luchmising, No. 90,020, *Rhone*, 1901, a male East Indian immigrant, residing at Plantation Triumph.

21. By the Colony of British Guiana, TRANSPORT of cultivation lot number one hundred and eighty-five (185), section B, part of Plantation Triumph, situate on the east sea coast of the county of Demerara and colony of British Guiana, said lot being laid down and defined on a plan of portion of the said plantation by L. M. Nightingale, Government Surveyor, dated 20th March, 1911, and deposited in the Registrar's Office on the 11th July, 1912,—to and in favour of Kalidin, No. 31,766, ex *Foyle*, 1886, a male East Indian immigrant residing at Plantation Triumph.

22. By the Colony of British Guiana, TRANSPORT of, *firstly*, cultivation lot number one hundred and forty-nine (149), section B, part of Plantation Triumph, situate on the east sea coast of the county of Demerara and colony of British Guiana, said lot being laid down and defined on a plan of portion of the said plantation by L. M. Nightingale, Government Surveyor, dated 20th March, 1911, and deposited in the Registrar's Office on the 11th July, 1912; and *secondly*, house lot number sixty-two (62), on the eastern half of the said plantation, said lot being laid down and defined on a plan of portion of the said plantation by James A. P. Bowhill, acting Fourth Government Surveyor, dated 8th October, 1895 and deposited in the Registrar's Office on the 22nd October, 1895,—to and in favour of Silhet Ram, No. 507, ex *Silhet*, 1879, a male East Indian immigrant residing at Plantation Triumph.

23. By the Colony of British Guiana, TRANSPORT of cultivation lot number eighteen (18), Section B, part of Plantation Triumph, situate on the east sea coast of the county of Demerara and colony of British Guiana, said lot being laid down and defined on a plan of portion of the said plantation by L. M. Nightingale, Government Surveyor, dated 20th March, 1911, and deposited in the Registrar's Office on the 11th July, 1912,—to and in favour of Kauleshar, No. 67,796, ex *Grecian*, 1894, a male East Indian immigrant residing at Plantation Triumph.

24. By the Colony of British Guiana, TRANSPORT of cultivation lot number one hundred and twenty-eight (128), Section B, part of Plantation Triumph, situate on the east sea coast of the county of Demerara and colony of British Guiana, said lot being laid down and defined on a plan of portion of the said plantation by L. M. Nightingale, Government Surveyor, dated 20th March, 1911, and deposited in the Registrar's Office on the 11th July, 1912,—to and in favour of Bhamied, male, B.R., 707 of 1870, residing at Plantation Triumph.

25. By the Colony of British Guiana, TRANSPORT of cultivation lot number 117 (one hundred and seventeen), section B, part of Plantation Triumph, situate on the east sea coast of the county of Demerara and colony of British Guiana, said lot being laid down and defined on a plan of portion of the said plantation by L. M. Nightingale, Government Surveyor, dated 20th March, 1911, and deposited in the Registrar's Office on 11th July, 1912,—to and in favour of Choonia, No. 244, *Ailsa*, 1877, a single female East Indian immigrant, residing at Plantation Triumph.

26. By the Colony of British Guiana, TRANSPORT of cultivation lots numbers 33 (thirty-three), section A, 191 (one hundred and ninety-one) and 192 (one hundred and ninety-two), section B, parts of Plantation Triumph, situate on the east sea coast of the county of Demerara and colony of British Guiana, said lots being laid down and defined on a plan of portion of the said plantation by L. M. Nightingale, Government Surveyor, dated 20th March, 1911, and deposited in the Registrar's Office on the 11th July, 1912,—to and in favour of Ramduttoa, No. 431, ex *Silhet*, 1879, a male East Indian immigrant residing at Plantation Vryheid's Lust.

27. By the Colony of British Guiana, TRANSPORT of cultivation lot number 107 (one hundred and seven), section A, part of Plantation Triumph, situate on the east sea coast of the county of Demerara and colony of British Guiana, said lot being laid down and defined on a plan of portion of

Digitized by Google

the said plantation by L. M. Nightingale, Government Surveyor, dated 20th March, 1911, and deposited in the Registrar's Office on 11th July, 1912,—to and in favour of Budhu, male, B.R., 902 of 1886, residing at Plantation Triumph.

28. By the Colony of British Guiana, TRANSPORT of cultivation lots numbers 294 (two hundred and ninety-four), 295 (two hundred and ninety-five), section A, 63 (sixty-three) and 303 (three hundred and three), section B, parts of Plantation Triumph, situate on the east sea coast of the county of Demerara and colony of British Guiana, said lots being laid down and defined on a plan of portion of the said plantation by L. M. Nightingale, Government Surveyor, dated 20th March, 1911, and deposited in the Registrar's Office on the 11th July, 1912,—to and in favour of Bathulun, No. 450, ex *Syria*, 1869, a single female East Indian immigrant residing at Plantation Triumph.

29. By the Colony of British Guiana, TRANSPORT of cultivation lots numbers 374 (three hundred and seventy-four), and 375 (three hundred and seventy-five), section A, parts of Plantation Triumph, situate on the east sea coast of the county of Demerara and colony of British Guiana, said lots being laid down and defined on a plan of portion of the said plantation by L. M. Nightingale, Government Surveyor, dated 20th March, 1911, and deposited in Registrar's Office on 11th July, 1912,—to and in favour of Batassia, No. 24,682, *Grecian*, 1885, a single female East Indian immigrant residing at Plantation Triumph.

30. By the Colony of British Guiana, TRANSPORT of cultivation lots numbers 189 (one hundred and eighty-nine), section A, and 203 (two hundred and ninety-three) section B, parts of Plantation Triumph, situate on the east sea coast of the county of Demerara and colony of British Guiana, said lots being laid down and defined on a plan of portion of the said plantation by L. M. Nightingale, Government Surveyor, dated 20th March, 1911, and deposited in the Registrar's Office on 11th July, 1912,—to and in favour of Mathura, No. 105,010, ex *Ems*, 1907, a male East Indian immigrant residing at Plantation Triumph.

31. By the Colony of British Guiana, TRANSPORT of cultivation lots numbers 121 (one hundred and twenty-one), and 122 (one hundred and twenty-two), section B, parts of Plantation Triumph, situate on the east sea coast of the county of Demerara and colony of British Guiana, said lots being laid down and defined on a plan of portion of the said plantation by L. M. Nightingale, Government Surveyor, dated 20th March, 1911, and deposited in the Registrar's Office on 11th July, 1912,—to and in favour of Toulosie, male, B.R., 590 of 1874, residing at Plantation Triumph.

32. By the Colony of British Guiana, TRANSPORT of cultivation lot number 191 (one hundred and ninety-one), section A, part of Plantation Triumph, situate on the east sea coast of the county of Demerara and colony of British Guiana, said lot being laid down and defined on a plan of portion of the said plantation by L. M. Nightingale, Government Surveyor, dated 20th March, 1911, and deposited in the Registrar's Office on the 11th July, 1912,—to and in favour of Moti, No. 105,005, ex *Ems*, 1907, a male East Indian immigrant residing at Plantation Mon Repos.

33. By the Colony of British Guiana, TRANSPORT of cultivation lots numbers 139 (one hundred and thirty-nine) and 168 (one hundred and sixty-eight), section B, parts of Plantation Triumph, situate on the east sea coast of the county of Demerara and colony of British Guiana, said lots being laid down and defined on a plan of portion of the said plantation by L. M. Nightingale, Government Surveyor, dated 20th March, 1911, and deposited in the Registrar's Office on the 11th July, 1912,—to and in favour of Balkishun, No. 89,774, ex *Rhone*, 1901, a male East Indian immigrant residing at Plantation Triumph.

34. By the Colony of British Guiana, TRANSPORT of cultivation lot numbers 405 (four hundred and five), 406 (four hundred and six), section A, 233 (two hundred and thirty-three) and 234 (two hundred and thirty-four), section B, parts of Plantation Triumph, situate on the east sea coast of the county of Demerara and colony of British Guiana, said lots being laid down and defined on a plan of portion of the said plantation by L. M. Nightingale, Government Surveyor, dated 20th March, 1911, and deposited in the Registrar's Office on the 11th July, 1912,—to and in favour of Sookai, No. 46,132, ex *Main*, 1890, a male East Indian immigrant residing at Plantation Triumph.

35. By the Colony of British Guiana, TRANSPORT of cultivation lots numbers 242 (two hundred and forty-two) and 243 (two hundred and forty-three), section B, parts of Plantation Triumph, situate on the east sea coast of the county of Demerara and colony of British Guiana, said lots being laid down and defined on a plan of portion of the said plantation by L. M. Nightingale, Government Surveyor, dated 20th March, 1911, and deposited in the Registrar's Office on the 11th July, 1912,—to and in favour of Joona, No. 224, casual, 1866, a single East Indian woman residing at Plantation Triumph.

36. By the Colony of British Guiana, TRANSPORT of cultivation lots numbers 239 (two hundred and thirty-nine), section A; 195 (one hundred and ninety-five) and 196 (one hundred and ninety-six), section B, parts of Plantation Triumph, situate on the east sea coast of the county of Demerara and colony of British Guiana, said lots being laid down and defined on a plan of portion of the said plantation by L. M. Nightingale, Government Surveyor, dated 20th March, 1911, and deposited in the Registrar's Office on the 11th July, 1912,—to and in favour of Lakhia, B.R., 437, of 1882, a single woman, residing at Plantation Triumph.

37. By the Colony of British Guiana, TRANSPORT of cultivation lots numbers 285 (two hundred and eighty-five), 286 (two hundred and eighty-six), section A, 10 (ten), 11 eleven and 12 (twelve), section B, parts of Plantation Triumph, situate on the east sea coast of the county of Demerara and colony of British Guiana, said lots being laid down and defined on a plan of portion of the said plantation by L. M. Nightingale, Government Surveyor, dated 20th March, 1911, and deposited in the Registrar's Office on the 11th July, 1912,—to and in favour of Patia, No. 31,876, ex *Foyle*, 1886, a single female East Indian immigrant residing at Plantation Triumph.

38. By the Colony of British Guiana, TRANSPORT of house lot number 10 (ten), section A, part of Plantation Clonbrook, situate on the east sea coast of the county of Demerara and colony of British Guiana, said lot being laid down and defined on a plan of a portion of the front lands of the said plantation by James A. P. Bowhill, Government Surveyor, dated 3rd December, 1909, and deposited in the Registrar's Office on the 28th April, 1910,—to and in favour of Sahadabaksh, male, B.R., 1,459, of 1887, residing at Plantation Clonbrook.

39. By the Colony of British Guiana, TRANSPORT of cultivation lot number 121 (one hundred and twenty-one), section A, part of Plantation Triumph, situate on the east sea coast of the county of Demerara and colony of British Guiana, said lot being laid down and defined on a plan of portion of the said plantation by L. M. Nightingale, Government Surveyor, dated 20th March, 1911, and deposited in the Registrar's Office on 11th July, 1912,—to and in favour of Bhaoo, No. 105,371, ex *Mersey*, 1907, a male East Indian immigrant, residing at Plantation Triumph.

40. By the Colony of British Guiana, TRANSPORT of cultivation lot number 88 (eighty-eight), section B, part of Plantation Clonbrook, situate on the east sea coast of the county of Demerara and colony of British Guiana, said lot being laid down and defined on a plan of the said plantation by E. S. E. Parker, Government Surveyor, dated 25th March, 1908, and deposited in the Registrar's Office on the 28th April, 1910,—to and in favour of Lachmin, No. 79,132, ex *Jura*, 1898, a single female East Indian immigrant, residing at Plantation Clonbrook.

41. By Guilherme Jose de Freitas, of the "Park Hotel," of Main Street, Georgetown, TRANSPORT of the west half of lot 182 (one hundred and eighty-two), situate in South Cumingsburg, in the city of Georgetown, county of Demerary, with all the buildings and erections thereon, subject to the full and free right and liberty for the owner or owners of the premises at present known as "Waterloo House," and situate at lot 180 and lot 181 or their servants and licensees in consideration of an annual payment in the case of the present owner G. J. de Freitas, Esquire, of the sum of $1 (one dollar) payable in the month of January in each and every year and in the case of any subsequent owner or purchaser (if he should so desire the said right of way) of the annual sum of $12 (twelve dollars) payable in the same way at all times hereafter by day or night to pass and repass along the piece of land situate in the extreme northern portion of the said west half lot 182 measuring 5 feet wide by 80 feet in length and leading from Waterloo Street to the back entrance of the premises at lot 181 and now used as a servant's and tradesman's entrance,—to and in favour of John Mendes, of 183, Waterloo Street, Georgetown.

42. By John Mendes, of lot 183, Waterloo Street, Georgetown, *firstly*, a FIRST MORTGAGE on the west half of lot 182 (one hundred and eighty-two), situate in South Cumingburg, in the city of Georgetown, county of Demerary, with all the buildings and erections thereon, subject to the full and free right and liberty for the owner or owners of the premises at present known as "Waterloo House" and situate at lot 180 and lot 181, or their servants and licensees in consideration of an annual payment

Digitized by Google

in the case of the present owner G. J. de Freitas, Esquire, of the sum of $1 (one dollar), payable in the month of January in each and every year, and in the case of any subsequent owner or purchaser (if he should so desire the said right of way) of the annual sum of $12 (twelve dollars), payable in the same way, at all times hereafter by day or night to pass and repass along the piece of land situate in the extreme northern portion of the west half lot 182 measuring five (5) feet in width by eighty (80) feet in length and leading from Waterloo Street to the back entrance of the premises at lot 181 and now used as a Servants and Trademan's entrance; and *secondly*, A SECOND MORTGAGE of the concession or lot number one hundred and eighty-three (183), situate in Cumingsburg District, in the city of Georgetown, county of Demerara and colony of British Guiana, with the buildings and erections thereon, save and except a two-room building the property of Elizabeth Clarke and subject to a certain grant of occupancy of a piece or parcel of land upon which the said two-room building now stands,—to and in favour of Marie José Santos, the wife of and assisted as far as need be by her husband, Joao Pedro Santos, of Middle Street, Georgetown.

43. By Charles Albert Scott, of Lamaha Street, Georgetown, as one of the heirs, *ab intestato*, of his deceased mother, Maria Scott, born Marchant, and as one of the heirs, *ab intestato*, of his deceased father, Charles Scott, who was married to the said Maria Scott in community of goods and as one of the heirs, *ab intestato*, of his deceased half brother, Roderick Augustus Swetnam, who was one of the heirs, *ab intestato*, of his mother the said Maria Scott, the said Charles Scott being the sole heir *ab intestato*, of Lena Doll Deeges who was the sole heir under the last will and testament of her husband, Doll Deeges, and his codicil thereto which were deposited in the Registrar's Office of Demerara and Essequebo on 16th January, 1844, by Frederick William Hutson, of Potaro, as having in marriage in community of goods his wife Georgiana Isabella Hutson, born Scott, who is one of the heirs, *ab intestato*, of her deceased mother, the said Maria Scott, and as one of the heirs, *ab intestato*, of her deceased father, the said Charles Scott, who was married as aforesaid and as one of the heirs, *ab intestato*, of her deceased half brother, the said Roderick Augustus Swetnam, by Ovid Edgar Leland Sharples, M.A., LL.B., (of the Demerara River), Elouise Imogen Sophronia Sharples, spinster, both of the Demerara River, they being the heirs, *ab intestato*, to their deceased mother, Helen Rebecca Sharples, born Scott, who was one of the heirs, *ab intestato*, of her deceased father, the said Charles Scott, and her deceased mother, the said Maria Scott, born Marchant, and as one of the heirs, *ab intestato*, of the said Roderick Augustus Swetnam, deceased, and by the executors under the last will and testament of John Bradshaw Sharples, deceased, who was married in community of property to the said Helen Rebecca Sharples by virtue of said last will and testament duly deposited in the Registrar's Office on the 12th June, 1913, and by Maria Johannah Sharples, born Scott, who was one of the heirs *ab intestato*, of her deceased father and mother the said Charles Scott and the said Maria Scott and of her deceased half brother the said Roderick Augustus Swetnam, TRANSPORT of that piece of land called and known as De Hoop or Press Hoope, situate in the county of Essequebo, in the colony of British Guiana (West Bank), Essequebo River, bounded on the south by the Essequebo River, and on the north by the lands of Otto P. Julfs and Supenaam Creek, on the east by the Supenaam Creek, and on the west by a line laid down on a plan by J. Van der Burght, dated 27th January, 1774, and also on a plan by Henry H. Bouglé, Government Surveyor, dated Government Land Department, Georgetown, Demerara, July 19, 1901, a copy of which is hereto attached, save and except lots 4, 9 and 11, part of the said lands as were transported heretofore and as laid down and defined on a chart by the Sworn Land Surveyor Cæsar Von Duben, dated 26th January, 1847, and deposited in the Registrar's Office of Demerara and Essequebo on 27th February, 1847,—to and in favour of Sprostons, Limited.

Registrar's Office of British Guiana, Georgetown, Demerary, this 21st day of November, 1913.

L. C. DALTON,
Registrar.

Counties of Demerary & Essequebo.

29TH NOVEMBER, 1913.

[SECOND PUBLICATION.]

THE following TRANSPORTS and MORTGAGES are intended to be passed before one of Their Honours the Judges of the Supreme Court of British Guiana on any day after Saturday, the 29th day of November, 1913, which such Judge shall be pleased to appoint, viz.:—

1. By Christiaan Hendrik Pyin, also known and described as Pyean, of lot 148, Victoria Street, Georgetown, TRANSPORT of the north half of the west half of lot number 187 (one hundred and eighty-seven), part of the west half of Plantation La Penitence, situate on the east bank of the River Demerara, in the colony of British Guiana, the said west half of lot number 187 being laid down and defined on a diagram of a portion of the front lands of the said Plantation La Penitence, showing the extension of the lots known as Albouys Town, made by John Peter Prass, Sworn Land Surveyor, dated 23rd February, 1888, and deposited in the Registrar's Office of British Guiana on the 24th November, 1888, no building thereon,—to and in favour of Samuel Adolphus Kennedy, of James Street, Albouystown, aforesaid.

2. By Ameer, male, No. 22,488, ex *Bann*, 1885, and Beniram, R of D, No 24 Casual, 1908, of Mahaica, East Coast, Demerara, TRANSPORT of cultivation lot number 4 (four), section C, part of the north half of Plantation Belmonte, which Plantation is situate on the left or western bank of the Mahaica creek on the east sea coast of the county of Demerary, in the colony of British Guiana, the said lot being laid down and defined on a plan of Plantation Helena *cum annexis*, by James A. P. Bowhill, Government Surveyor, dated 17th August, 1900, and deposited in Registrar's Office of British Guiana on the 6th October, 1900,—to and in favour of Toulosie, male, No. 590, B.R, 1874, of Mahaica, East Coast, Demerara.

3. By John Edward Payne, of Agricola village, East Bank, Demerary, TRANSPORT of the north half of lot number 70 (seventy), which said lot number 70 (seventy) forms one lot in the village of Agricola, in the county of Demerary, and in the colony of British Guiana, with the building thereon,—to and in favour of Robert James Jordan of Agricola aforesaid.

4. By Aotar, male East Indian, No. 23,058, ex *John Davie*, 1885, of Plantation Lusignan, East Coast, Demerary, TRANSPORT of the east half of lot number 62 (sixty-two), section A, east half of lot number 11 (eleven), section B, east half of lot number 13 (thirteen), section C, east half of lot number 104 (one hundred and four), section D, which form half a lot in the village of Friendship, in the county of Demerary and colony of British Guiana, with the buildings thereon,—to and in favour of Manoel Vieira, of lot 107, Regent Street, Georgetown.

5. By Shewraj, male, No. 936, ex s.s. *Enmore*, 1873, of Plantation Melville, East Coast, Demerary, TRANSPORT of a tract of Crown land, situate, lying and being on the right bank of the Mahaica creek commencing at a paal next to and above Grant No. 2,068, extending thence in façade S5° 20' E. (Magnetic) 25 roods with a mean depth N 84° 40' E. of 300 roods in the county of Demerara and colony of British Guiana and containing 25 Rhynland acres as shown on a diagram by Henry H. Bouglé, Government Surveyor, dated the 21st day of February, 1903, and annexed to the Grant No. 4,063, a duplicate of which diagram together with a duplicate of the said Grant is deposited in the office of the Department of Lands and Mines, subject to the conditions contained in the said Grant,—to and in favour of Sowaruth, male, No 37,411, ex *Ganges*, 1888, of Plantation Leonora, West Coast, Demerary.

6. By James Callahan, of lot 8, New Market Street, in the city of Georgetown, TRANSPORT of, *firstly*, lot C, situate on the Esplanade of the town of Bartica, in the county of Essequebo, in the colony of British Guiana, as laid down and defined on a plan by William Chalmers, Assistant Crown Surveyor, dated 19th August, 1887, and deposited in the Registrar Office of British Guiana, subject to the lien provided by section 21 of Ordinance No. 5 of the year 1887, and subject also to the condition and stipulations contained in the Grant of the said lot in favour of the said Elizabeth Marcus, widow, dated 16th July, 1891, with all the buildings and erections thereon; *secondly*, lot letter B, situate on the Esplanade in Bartica town, in the county of Essequebo and the colony of British Guiana, with all the buildings and erections thereon; *thirdly*, a tract of Crown land situate, lying, and being at Bartica Village, at the confluence of the Rivers Essepuebo and Mazaruni, known as lot No. 4, Third Avenue, Bartica, in the county of Essequebo and colony aforesaid, as shown on a plan of Bartica town, by William Chalmers, Assistant Crown Surveyor, dated the 19th day of August, 1887, which plan was on the 8th day of January, 1889, duly settled by the Governor and Court of Policy, and thereafter deposited in the office of the Registrar of British Guiana on the 26th day of January, 1889, and a duplicate of which plan as well as a duplicate of the Grant No. 5,200 is deposited in

Digitized by Google

the office of the Department of Lands and Mines, no buildings thereon; and *fourthly* a tract of Crown land situate, lying and being at Bartica Village, at the confluence of the Rivers Essequebo and Mazaruni, known as lot No. 6, Third Avenue, Bartica, in the county of Essequebo and colony aforesaid, as shown on a plan of Bartica town, by Williams Chalmers, assistant Crown Surveyor, dated the 19th day of August, 1887, which plan was on the 8th day of January, 1889, duly settled by the Governor and Court of Policy, and thereafter deposited in the office of the Registrar of British Guiana on the 26th day of January, 1889, and a duplicate of which plan as well as a duplicate of the Grant, No. 5,201 is deposited in the office of the Department of Lands and Mines, no building thereon,—to and in favour of Manuel Alexander Goring, of Bartica Village, Essequebo.

7. By Georgina Marques, born da Costa, the wife of and assisted as far as need be by her husband Anselmo Marques, both of lots 1 and 2, Princess Street, Georgetown, TRANSPORT of north half of the eastern quarters of lots numbers 1 (one) and 2 (two) situate in Charlestown, City of Georgetown, County of Demerary, with all the buildings and erections thereon, the said north half being thirty-six feet façade by the depth of one hundred and thirty feet,—to and in favour of Antonio Gonsalves Branco, of lot 27, Alexander Street, Lacytown, Georgetown, aforesaid.

8. By Jose Coelho Menezes, of Pln. Tuschen, West Coast, Demerara, a FIRST MORTGAGE on lot number 93 (ninety-three) in that part of Georgetown known as and called the Columbia Ward or District as laid down and defined on a map of the several Wards of the City of Georgetown situate on the Vlissengen estate, made by the Sworn Land Surveyor William Hayley, dated January, 1877, and deposited in the Registrar's Office of the Counties of Demerary and Essequebo on the 24th of July, 1878, said map having been approved of by the Governor and Court of Policy onthe 15th May, 1878, and deposited in the Registrar's Office aforesaid in pursuance of the provisionsof section sixty-four of Ordinance No. 2 of the year 1876, said lot number 93 (ninety-three) being subject to the lien of the Receiver General of British Guiana, with all the buildings and erections thereon, —to and in favour of The British Guiana Mutual Fire Insurance Company, Limited, of lots Nos. 27, 28 and 29, corner of Robb and Hincks Streets, Georgetown, Demerary.

9. By Conrad Berkeley Tappin, of lot 150, Church street, Georgetown, TRANSPORT of the east half of lot number 150 (one hundred and fifty) situate in Albert Town, in the city of Georgetown, county of Demerary, with all the buildings and erections thereon,—to and in favour of Antonio Pedro Vasconcellos, of lot 40, Robb street, Bourda, Georgetown, aforesaid,

10. By Joao Gonsalves D'Azevedo, of lot 79, Robb Street, Georgetown, TRANSPORT of lot 79 (seventy-nine), in that part of Georgetown called Lacytown, as laid down and defined on the plan of the Town Districts, situated on the lands of the Vlissengen estate made by the Sworn Land Surveyor Luke M. Hill, dated 17th June, 1879, and deposited in the Registrar's Office of the counties of Demerary and Essequebo on the 1st of November, 1879, said plan having been approved of by the Governor and Court of Policy on the 22nd of September, 1879, and deposited in the Registrar's Office aforesaid in pursuance of the provisions of section sixty-four of Ordinance No. 2 of the year 1876, with all the buildings and erections thereon subject to the lien of the Receiver General of British Guiana, and subject also to a First Mortgage passed in favour of The Hand-in-Hand Mutual Guarantee Fire Insurance Company, Limited, on the 1st day of November, 1913,—to and in favour of Conrad Berkeley Tappin, of lot 150, Church Street, Georgetown.

11. By Augustinho Ferreira, of lot 9 Hadfield Street, Georgetown, TRANSPORT of lot number 203 (two hundred and three), in that part of Georgetown called Bourda, as laid down and defined on a plan of the Town Districts, situate on the lands of the Vlissengen estate, made by the Sworn Land Surveyor Luke M. Hill, dated 17th June, 1879, and deposited in the Registrar's Office of the counties of Demerary and Essequebo on the first November, 1879, said plan having been approved of by the Governor and Court of Policy on the 22nd September, 1879, and deposited in the Registrar's Office aforesaid in pursuance of the provisions of section sixty-five of Ordinance No. 8 of the year 1876, with all the buildings and erections thereon, subject to a First Mortgage passed in favour of The British Guiana Mutual Fire Insurance Company, Limited, on the 5th July, 1913,—to and in favour of Manoel Fernandes Camacho, of lot 5, Princess Street, Georgetown.

12. By the Colony of British Guiana, TRANSPORT of cultivation lot number 86 (eighty-six), section A, part of Plantation Clonbrook, situate on the east sea coast of the county of Demerara and colony of British Guiana, said lot being laid down and defined on a plan of the said plantation by E. S. E. Parker, Government Surveyor, dated 25th March, 1908, and deposited in the Registrar's Office on the 28th April, 1910,—to and in favour of Jagmohan, male B.R., 1511, of 1890, residing at Plantation Clonbrook.

13. By the Colony of British Guiana, TRANSPORT of house lot number 30 (thirty), section B, part of Plantation Clonbrook, situate on the east sea coast of the county of Demerara and colony of British Guiana, said lot being laid down and defined on a plan or portion of the front lands of the said plantation by James A. P. Bowhill, Government Surveyor. dated 3rd December, 1909, and deposited in the Registrar's Office on the 28th April, 1910,—to and in favour of David, male, 153, *Casual*, 1873, residing at Plantation Clonbrook.

14. By the Colony of British Guiana, TRANSPORT of cultivation lots numbers ninety-two (92) and ninety-six (96), Section A, parts of Plantation Triumph, situate on the east sea coast of the county of Demerara and colony of British Guiana, said lots being laid down and defined on a plan of portion of the said plantation by L. M. Nightingale, Government Surveyor, dated 20th March, 1911, and deposited in the Registrar's Office on the 11th July, 1912,—to and in favour of Bali, No. 84,405, ex *Clyde*, 1889, a male East Indian immigrant, residing at Plantation Triumph.

15. By the Colony of British Guiana, TRANSPORT of cultivation lots numbers 107 (one hundred and seven) and two hundred and twenty-three (223), Section B, parts of Plantation Triumph, situate on the east sea coast of the county of Demerara and colony of British Guiana, said lots being laid down and defined on a plan of portion of the said plantation by L. M. Nightingale, Government Surveyor, dated 20th March, 1911, and deposited in the Registrar's Office on the 11th July, 1912,—to and in favour of Beedessy, No. 2,008, ex *Golden Fleece*, 1873, a male East Indian immigrant, residing at Plantation Triumph.

16. By the Colony of British Guiana, TRANSPORT of house lot number seventy (70), on the eastern half of Plantation Triumph, situate on the east sea coast of the county of Demerara and colony of British Guiana, said lot being laid down and defined on a plan of a portion of the said plantation by James A. P. Bowhill, acting fourth Government Surveyor, dated 8th October, 1895, and deposited in the Registrar's Office on the 22nd October 1895,—to and in favour of Halkhori, No. 42,416, ex *Brenda*, 1889, a male East Indian immigrant, residing at Plantation Triumph.

17. By the Colony of British Guiana, TRANSPORT of cultivation lots numbers seventy-four (74) and seventy-five (75), Section A, parts of Plantation Triumph, situate on the east sea coast of the county of Demerara and colony of British Guiana, said lots being laid down and defined on a plan of portion of the said plantation by L. M. Nightingale, Government Surveyor, dated 20th March, 1911, and deposited in the Registrar's Office on the 11th July, 1912,—to and in favour of Ram, male, B.R, 975 of 1882, residing at Plantation Triumph.

18. By the Colony of British Guiana, TRANSPORT of cultivation lots numbers 35 (thirty-five), 36 (thirty-six), 205 (two hundred and five), and 206 (two hundred and six), section A, parts of Plantation Triumph, situate on the east sea coast of the county of Demerara and colony of British Guiana, said lots being laid down and defined on a plan of portion of the said plantation by L. M. Nightingale, Government Surveyor, dated 20th March, 1911, and deposited in the Registrar's Office on the 11th July, 1912, —to and in favour of Neidhy, No. 304, ex *Hesperides*, 1878, a male East Indian immigrant, residing at Plantation Triumph.

19. By the Colony of British Guiana, TRANSPORT of cultivation lots numbers 54 (fifty-four) and 55 (fifty-five), section B, parts of Plantation Triumph, situate on the east sea coast of the county of Demerara and colony of British Guiana said lots being laid down and defined on a plan of portion of the said plantation by L. M. Nightingale, Government Surveyor, dated 20th March, 1911, and deposited in the Registrar's Office on the 11th July, 1912,—to and in favour of Jhinki, No. 96,439, ex *Moy*, 1903, a single female East Indian immigrant, residing at Plantation Triumph.

20. By the Colony of British Guiana, TRANSPORT of cultivation lot number 21 (twenty-one), section B, part of Plantation Triumph, situate on the east sea coast of the county of Demerara and colony of British Guiana said lot being laid down and defined on a plan of portion of the said plantation by L. M. Nightingale, Government Surveyor, dated 20th March, 1911, and deposited in the Regis-

Digitized by Google

trar's Office on the 11th July, 1912,—to and in favour of Sunichuri, No. 45,599, ex *Rhone*, 1890, a single female East Indian immigrant, residing at Plantation Triumph.

21. By the Colony of British Guiana, TRANSPORT of cultivation lots numbers 283 (two hundred and eighty-three), section A, 58 (fifty-eight) and 59 (fifty-nine), section B, parts of Plantation Triumph, situate on the east sea coast of the county of Demerara and colony of British Guiana, said lots being laid down and defined on a plan of portion of the said plantation by L. M. Nightingale, Government Surveyor, dated 20th March, 1911, and deposited in the Registrar's Office on the 11th July, 1912,—to and in favour of Bhugmonia, female, B.R., 89 of 1886, residing at Plantation Triumph.

22. By the Colony of British Guiana, TRANSPORT of cultivation lots numbers 116 (one hundred and sixteen), section A, and 126 (one hundred and twenty-six), section B, parts of Plantation Triumph, situate on the east sea coast of the county of Demerara and colony of British Guiana, said lots being laid down and defined on a plan of portion of the plantation by L. M. Nightingale, Government Surveyor, dated 20th March, 1911, and deposited in the Registrar's Office on the 11th July, 1912,—to and in favour of Debolia, No. 434, ex *Ellora*, 1881, a single female East Indian immigrant, residing at Plantation Triumph.

23. By the Colony of British Guiana, TRANSPORT of cultivation lots numbers 109 (one hundred and nine) and 110 (one hundred and ten), section A, parts of Plantation Triumph, situate on the east sea coast of the county of Demerara and colony of British Guiana, said lots being laid down and defined on a plan of portion of the said plantation by L. M. Nightingale, Government Surveyor, dated 20th March, 1911, and deposited in the Registrar's Office on the 11th July, 1912,—to and in favour of Chinny, No. 8,371, ex Clarence, 1874, a single female East Indian immigrant, residing at Plantation Triumph.

24. By the Colony of British Guiana, TRANSPORT of cultivation lots numbers 51 (fifty-one), section A, and 169 (one hundred and sixty-nine), section B, parts of Plantation Triumph, situate on the east sea coast of the county of Demerara and colony of British Guiana, said lots being laid down and defined on a plan of portion of the said plantation by L. M. Nightingale, Government Surveyor, dated 20th March, 1911, and deposited in the Registrar's Office on the 11th July, 1912,—to and in favour of Ganeshi, No. 73,089, ex *Jura*, 1895, a male East Indian immigrant residing at Plantation Triumph.

25. By the Colony of British Guiana, TRANSPORT of cultivated lots numbers 71 (seventy-one) section A, 237 (two hundred and thirty-seven) and 238 (two hundred and thirty-eight), section B, parts of Plantation Triumph, situate on the east sea coast of the county of Demerary and colony of British Guiana, said lots being laid down and defined on a plan of portion of the said plantation by L. M. Ninghtingale, Government Surveyor, dated 20th March, 1911, and deposited in the Registrar's Office on the 11th July, 1912,—to and in favour of Mungal, No. 12479, ex *North*, 1882, a male East Indian immigrant residing at Plantation Triumph.

26. By the Colony of British Guiana, TRANSPORT of cultivation lot number 127 (one hundred and twenty-seven), section A, part of Plantation Triumph, situate on the east sea coast of the county of Demerara and colony of British Guiana, said lot being laid down and defined on a plan of portion of the said plantation by L. M. Nightingale, Government Surveyor, dated 20th March, 1911, and deposited in the Registrar's Office on the 11th July, 1912,—to and in favour of Sukur, No. 327, ex *Sir Robert Peel*, 1869, a male East Indian immigrant residing at Plantation Triumph.

27. By the Colony of British Guiana, TRANSPORT of cultivation lots numbers 276 (two hundred and seventy-six), and 277 (two hundred and seventy-seven), section B, parts of Plantation Triumph, situate on the east sea coast of the county of Demerara and colony of British Guiana, said lots being laid down and defined on a plan of portion of the said plantation by L. M. Nightingale, Government Surveyor, dated 20th March, 1911, and deposited in the Registrar's Office on the 11th July, 1912,—to and in favour of Elybocus, male, B.R., 262, of 1869, residing at Plantation Triumph.

28. By the Colony of British Guiana, TRANSPORT of cultivation lots numbers 51 (fifty-one), 73 (seventy-three) and 98 (ninety-eight), section B, parts of Plantation Triumph situate on the east sea coast of the county of Demerara and colony of British Guiana, said lots being laid down and defined on a plan of portion of the said plantation by L. M. Nightingale, Government Surveyor, dated 20th March, 1911 and deposited in the Registrar's Office on the 11th July, 1912,—to and in favour of Bassawan, No. 77,216, ex *Jura*, 1897, a male East Indian immigrant residing at Plantation Triumph.

29. By the Colony of British Guiana, TRANSPORT of cultivation lots numbers 48 (forty-eight), section A; and 77 (seventy-seven), section B, parts of Plantation Triumph, situate on the east sea coast of the county of Demerara and colony of British Guiana, said lots being laid down and defined on a plan of a portion of the said plantation by L. M. Nightingale, Government Surveyor, dated 20th March, 1911, and deposited in the Registrar's Office on the 11th July, 1912,—to and in favour of Dwarka, No. 34,846, ex *Rhine*, 1887, a male East Indian immigrant residing at Plantation Triumph.

30. By the Colony of British Guiana, TRANSPORT of cultivation lots numbers 6 (six), 56 (fifty-six) and 78 (seventy-eight), section B, parts of Plantation Triumph, situate on the east sea coast of the county of Demerara and colony of British Guiana, said lots being laid down and defined on a plan of portion of the said plantation by L. M. Nightingale, Government Surveyor, dated 20th March, 1911, and deposited in the Registrar's Office on the 11th July, 1912,—to and in favour of Budhoo, No. 93,075, ex *Arno*, 1902, a male East Indian immigrant residing at Plantation Triumph.

31. By the Colony of British Guiana, TRANSPORT of cultivating lot number 91 (ninety-one), section B, part of Plantation Triumph, situate on the east sea coast of the county of Demerara and colony of British Guiana, said lot being laid down and defined on a plan of portion of the said plantation by L. M. Nightingale, Government Surveyor, dated 20th March, 1911, and deposited in the Registrar's Office on the 11th July, 1912,—to and in favour of Chhotkan, No. 98,008, ex *Lena*, 1904, a male East Indian immigrant, residing at Plantation Triumph.

32. By the Colony of British Guiana, TRANSPORT of, *firstly*, cultivation lots numbers 55 (fifty-five), section A, 80 (eighty) and 81 (eighty-one), section B, parts of Plantation Triumph, situate on the east sea coast of the county of Demerara and colony of British Guiana, said lots being laid down and defined on a plan of a portion of the said plantation by L. M. Nightingale, Government Surveyor, dated 20th March, 1911, and deposited in the Registrar's Office on the 11th July, 1912; and *secondly*, cultivation lot number 19 (nineteen), section C, part of the said plantation, said lots being laid down and defined on a plan of portion of the said plantation by L. M. Nightingale, Government Surveyor, dated 4th September, 1912, and deposited in the Registrar's Office on the 19th December, 1912,—to and in favour of Hoseinally, male C. R., 105 H., residing at Plantation Triumph.

33. By the Colony of British Guiana, TRANSPORT of cultivation lot number 16 (sixteen), section B, part of Plantation Triumph, situate on the east sea coast of the county of Demerara and colony of British Guiana, said lot being laid down and defined on a plan of portion of the said plantation by L. M. Nightingale, Government Surveyor, dated 20th March, 1911, and deposited in the Registrar's Office on the 11th July, 1912,—to and in favour of Bhogjogani, No. 39,291, ex *Allanshaw*, 1888, a single female East Indian immigrant residing at Plantation Triumph.

34. By the Colony of British Guiana, TRANSPORT of cultivation lots numbers 72 (seventy-two), 99 (ninety-nine), and 430 (four hundred and thirty), section B, parts of Plantation Triumph, situate on the east sea coast of the county of Demerary and colony of British Guiana, said lots being laid down and defined on a plan of portion of the said plantation by L. N. Nightingale, Government Surveyor, dated 20th March, 1911, and deposited in the Registrar's Office on the 11th July, 1912,—to and in favour of Edu, No. 89,872, ex *Rhone*, 1901, a male East Indian immigrant, residing at Plantation Triumph.

35. By the Colony of British Guiana, TRANSPORT of cultivation lot number 289 (two hundred and eighty-nine), section A, part of Plantation Triumph, situate on the east sea coast of the county of Demerara and colony of British Guiana, said lot being laid down and defined on a plan of portion of the said plantation by L. N. Nightingale, Government Surveyor, dated 20th March, 1911, and deposited in the Registrar's Office on the 11th July, 1912,—to and in favour of Jeria, No. 54,293, ex *Bann*, 1892, a single female East Indian immigrant residing at Plantation Triumph.

36. By the Colony of British Guiana, TRANSPORT of cultivation lot number 169 (one hundred and sixty-nine), section A, part of Plantation Triumph, situate on the east sea coast of the county of Demerara and colony of British Guiana, said lot being laid down and defined on a plan of portion of the said plantation by L. M. Nightingale, Government Surveyor, dated 20th March, 1911, and deposited in the Registrar's Office on the 11th July, 1912,—to and in favour of Hardowar, No. 99,458, ex *Forth*,

Digitized by Google

1905, a male East Indian immigrant residing at Plantation Triumph.

37. By the Colony of British Guiana, TRANSPORT of cultivation lot number 132 (one hundred and thirty two), section B, part of Plantation Triumph, situate on the east sea coast of the county of Demerara and colony of British Guiana, said lot being laid down and defined on a plan of portion of the said plantation by L. M. Nightingale, Government Surveyor, dated 20th March, 1911, and deposited in the Registrar's Office on the 11th July, 1912,—to and in favour of Autar, No. 95,583, ex *Clyde*, 1903, a male East Indian immigrant residing at Plantation Triumph.

38. By the Colony of British Guiana, TRANSPORT of cultivation lot number 76 (sevent-six), section A, part of Plantation Triumph, situate on the east sea coast of the county of Demerara and colony of British Guiana, said lot being laid down and defined on a plan of portion of the said plantation by L. M. Nightingale, Government Surveyor, dated 20th March, 1911, and deposited in the Registrar's Office on the 11th July, 1912,—to and in favour of Ramauta, No. 84,883, ex *Clyde*, 1900, a single female East Indian immigrant residing at Plantation Mon Repos.

39. By the Colony of British Guiana, TRANSPORT of cultivation lot number 434 (four hundred and thirty-four), section A, part of Plantation Triumph, situate on the east sea coast of the county of Demerara and colony of British Guiana, said lot being laid down and defined on a plan of portion of the said plantation by L. M. Nightingale, Government Surveyor, dated 20th March, 1911, and deposited in the Registrar's Office on the 11th July, 1912,—to and in favour of Mohan, No. 106,540, ex s.s. *Sutlej*, 1908, a male East Indian immigrant, residing at Plantation Mon Repos.

40. By the Colony of British Guiana, TRANSPORT of cultivation lot number 61 (sixty-one), section A, part of Plantation Triumph, situate on the east coast of the county of Demerara and colony of British Guiana, said lot being laid down and defined on a plan of portion of the said plantation by L. M. Nightingale, Government Surveyor, dated 20th March, 1911, and deposited in the Registrar's Office on the 11th July, 1912,—to and in favour of Badri, 105,347, ex *Mersey*, 1907, a male East Indian immigrant, residing at Plantation Mon Repos.

41. By the Colony of British Guiana, TRANSPORT of cultivation lot number 129 (one hundred and twenty-nine), section A, part of Plantation Triumph, situate on the east sea coast of the county of Demerara and colony of British Guiana, said lot being laid down and defined on a plan of a portion of the said plantation by L. M. Nightingale, Government Surveyor, dated 20th March, 1911, and deposited in the Registrar's Office on the 11th July, 1912,—to and in favour of Noormohamud, No. 91,422, ex *Ems*, 1901, amale East Indian immigrant, residing at Plantation Triumph.

42. By the Colony of British Guiana, TRANSPORT of cultivation lot number 124 (one hundred and twenty-four), section A, part of Plantation Triumph, situate on the east sea coast of the county of Demerara and colony of British Guiana, said lot being laid down and defined on a plan of portion of the said plantation by L. M Nightingale Government Surveyor, dated 20th March, 1911, and deposited in the Registrar's Office on the 11th July, 1912,—to and in favour of Budhram, No. 99,903, ex *Rhone*, 1905, a male East Indian immigrant, residing at Plantation Triumph.

43. By the Colony of British Guiana, TRANSPORT of cultivation lot number 183 (one hundred and eighty-three), section B, part of Plantation Triumph, situate on the east sea coast of the county of Demerara and colony of British Guiana, said lot being laid down and defined on a plan of portion of the said plantation by L. M. Nightingale, Government Surveyor, dated 20th March, 1911, and deposited in the Registrar's Office on the 11th July, 1912,—to and in favour of Bhogwatt, No. 92,492, ex *Main*, 1902, a male East Indian immigrant residing at Plantation Triumph.

44. By Frances Ann Cambridge, widow, Everard Benson Cambridge, Lilian Floretina Cambridge, single woman, Esme Viola Cambridge, singlewoman, Valdena Stepheni Cambridge, singlewoman and Constance Winifred Cambridge, singlewoman, all of Paradise, East Coast, Demerary, TRANSPORT of an undivided half part or share of and in lot number 29 (twenty-nine), part of the plantation or estate called Bachelor's Adventure, situate on the east sea coast of the county of Demerary and colony of British Guiana, bounded on the east by Plantation Paradise, on the west by Plantation Enterprise, on the north by the sea and on the south by Crown lands, the said lot 29 being laid down and defined on a plan of part of Plantation Bachelor's Adventure, East Coast, Demerary, British Guiana, surveyed and paaled off at the request of the proprietors by Ewald C. H. Klautky, Sworn Land Surveyor, dated 9th January, 1907, and deposited in the Registrar's Office of British Guiana on the 12th day of February, 1907, no building thereon,—to and in favour of Ramtohul, also known as Blackie, male East Indian immigrant, C. R. No. 198 R., of Bachelor's Adventure, East Coast, Demerara.

45. By Joao Rodrigues Tranquada, of Plantation Pouderoyen, West Bank, Demerara, TRANSPORT of, *firstly*, a piece of land containing an area of two hundred and ninety-one square roods, Ryhnland measure, part of that part of Plantation Windsor Forest, lately known as and called Plantation Vreed-en-Hoop, situate on the west bank of the river Demerary, in the county of Demerary, in the colony of British Guiana, together with the right of drainage as it now exists, the said piece of land being laid down and defined on a diagram by H. I. Perkins, acting Crown Surveyor, dated 19th October, 1892, and deposited in the Registrar's Office of British Guiana on the 25th day of October, 1892; *secondly*, lot number 233 (two hundred and thirty-three), in that part of Georgetown called Lacytown as laid down and defined on the plan of the Town Districts, situated on the lands of the Vlissengen estate, made by the Sworn Land Surveyor Luke M. Hill, dated 17th June, 1879, and deposited in the Registrar's Office of the counties of Demerary and Essequebo on the 1st November, 1879, said plan having been approved of by the Governor and Court of Policy on the 22nd of September, 1879, and deposited in the Registrar's Office aforesaid in pursuance of the provisions of section 64 of Ordinance No. 2 of the year 1876, with all the buildings and erections thereon, subject to the lien of the Reciver General of British Guiana; *thirdly*, lot number 39 (thirty-nine), part of the plantation or estate called Vreed-en-Hoop, *cum annexis*, situate on the west bank of the Demerara river, in the county of Demerary, in the colony of British Guiana said lot being laid down and defined on a plan made by the Sworn Land Surveyor E. Chalmers, dated 9th July, 1898, and deposited in the Registrar's Office of British Guiana on the 12th January, 1900; *fourthly*, 2 (two) pieces of land parts of the front lands of Plantation Vreed-en-Hoop *cum annexis*, situate on the west bank of the River Demerary, in the county of Demerary, and colony of British Guiana, the said plantation being part of Plantation Windsor Forest, *cum annexis*, and the said two pieces of land being laid down and defined as lots numbers 27 (twenty-seven) and 29 (twenty-nine), on a plan of the front lands of the said Plantation Vreed-en-Hoop *cum annexis*, made by the Sworn Land Surveyor E. A. Haynes, dated the 2nd October, 1907, and deposited in the Registrar's Office of British Guiana on the 11th December, 1907; and *fifthly*, a tract of land comprising an area of 3 Rhynland acres or 3,154 English acres situate at Vreed-en-Hoop on the west bank of the Demerara river, county of Demerary, colony of British Guiana, known as Ferry yard, with the buildings and erections thereon, as shown in the diagram made by the Sworn Land Surveyor E. A. Haynes on 3rd October, 1907, and deposited in the Registrar's Office of British Guiana on the 10th October, 1913, the said land having been beneficially occupied by the aforesaid Miguel Rodrigues dos Santos his peaceable possession thereof having been uninterrupted for a period exceeding thirty-three and one-third years,—to and in favour of Jose Rodrigues Tranquada, of Plantation Vreed-en-Hoop, West Bank, Demerara River.

46. By Manoel Cypriano De Silva, of lot 5, Garnett Street, Kitty, East Coast, Demerara, TRANSPORT of the east half of lot number 194 (one hundred and ninety-four), part of that portion of Plantation Kitty, situate on the east sea coast of the county of Demerary and colony of British Guiana, known as the Village of Alexanderville, which said lot is laid down and defined on a diagram of an extension of the Village of Alexanderville, being a portion of Plantation Kitty made by John Peter Prass, Sworn Land Surveyor, and dated 24th March, 1888, and deposited in the Registrar's Office of British Guiana, on the 24th November, 1888, with all the buildings and erections thereon,—to and in favour of Jose Gouveia, of Kitty Village, East Coast, Demerara.

47. By Jose Gouveia, of Kitty Village, East Coast, Demerara, a FIRST MORTGAGE, on *firstly*, the east half of lot number 194 (one hundred and ninety-four), part of that portion of Plantation Kitty, situate on the east sea coast of the county of Demerary and colony of British Guiana known as the Village of Alexanderville which said lot is laid down and defined on a diagram of an extension of the Village of Alexanderville being a portion of Plantation Kitty made by John Peter Prass, Sworn Land Surveyor, dated 24th March, 1888, and deposited in the Registrar's Office of British Guiana on

Digitized by Google

the 24th November, 1888, and all the buildings and erections thereon; and *secondly*, an undivided half of lot number 24 (twenty-four) north of the railway line part of that part of the lands of Plantations Goedverwagting and Sparendaam now known as Plantation Goedverwagting called Sparendaam, situate on the east sea coast of the county of Demerary in the colony of British Guiana, bounded on the east by Plantation Plaisance, on the west by Plantation Ogle, on the north by the sea, and on the south by Government lands, as laid down and defined on a diagram of part of Sparendaam (forming part of Plantation Goedverwagting) between the railway on the south and Church land on the north by James Shanks, Sworn Land Surveyor, dated November 5th, 1852, and deposited in the Registrar's Office of the counties of Demerary and Essequebo on the 28th April, 1853, and all the buildings and erections thereon, save and except the buildings of James Muddle,—to and in favour of Antonio D'Andrade, of lot 52, Robb Street, in the city of Georgetown, and Francis Edward D'Abreu, of lot 223, Camp Street, in the said city trading together in co-partnership under the name, style and firm of Antonio D'Andrade and Company, Merchants, of Water Street, in the said city of Georgetown.

48. By Antonio D'Andrade, of lot 52, Robb Street, in the city of Georgetown, and Manoel Cypriano De Silva, of lot 5, Garnett Street, Kitty, East Coast, Demerara, TRANSPORT of an undivided third part or share of and in, *firstly*, a piece of land being a portion of Plantation Kitty, part of Plantation Bel Air *cum annexis*, on the east sea coast of the county of Demerary, in the colony of British Guiana, and containing 35.35 Rhynland acres or thereabouts and bounded on the north by lands of The Demerara Railway Company, on the south by lands of The Demerara Turf Club, Limited, on the east by other lands of Plantation Kitty, aforesaid, and on the west by the Vlissengen Road, and laid down and defined in a plan made by Jas. T. Seymour, Sworn Land Surveyor, dated 18th March, 1911, and deposited in the Registrar's Office of British Guiana on the 12th day of April, 1911, save and except two strips of land running from west to east across the said land and containing together 2.61 Rhynland acres and used or intended to be used as roads and shown on the said plan and subject to all existing tenancies of portions of the said piece of land but free with the free and uninterrupted right of drainage from and through all the existing sources of drainage of the said piece of land and the free and uninterrupted right of passage through on over and across the said two strips of land so used or intended to be used as roads as aforesaid and with all the buildings and erections on the said piece of land save and except such buildings and erections as are the property of the tenants of the said portions of the said piece of land subject to certain leases of different portions of the said piece of land and save and except the buildings thereon belonging to the lessees subject to a First Mortgage passed in favour of The Hand-in-Hand Mutual Guarantee Fire Insurance Company of British Guiana, Limited, on the 15th day of May, 1911; and *secondly*, a piece of land being a portion of Plantation Kitty, part of Plantation Bel Air, *cum annexis*, on the east sea coast of the county of Demerary, in the colony of British Guiana and containing 24.63 Rhynland acres or thereabouts and bounded on the north by the lands of the Demerara Railway Company, on the south by the lands of The Demerara Turf Club, Limited, on the east by a trench between the said land and the middle-walk dam of Plantation Bel Air as aforesaid, and on the west by lands of Antonio D'Andrade and Manoel Cypriano De Silva, hereinafter mentioned and laid down and defined in a plan made by Jas. T. Seymour, Sworn Land Surveyor, dated 19th August, 1911, and deposited in the Registrar's Office of British Guiana on the 19th day of December, 1911, save and except two strips of land running from west to east across the said land and containing together 1.77 Rhynland acres and used or intended to be used as roads as shown on the said plan and subject to all the existing tenancies of portion of the said piece of land but with the free and uninterrupted right of drainage and use and flow of water from and through all the existing sources of drainage and water supply of the said piece of land and the free and uninterrupted right of passage through on over and across the said two strips of land so used or intended to be used as roads as aforesaid without the buildings and erections on the said piece of land subject to certain leases of different portions of the said piece of land and save and except the buildings thereon belonging to the lessees,—to and in favour of Francis Edward D'Abreu, of lot 223, Camp Street, in the city of Georgetown.

49. By Henrietta Charlotte Fox, the wife of Joseph Nathaniel Fox, both of lot 69, Main Street, in the city of Georgetown, a FIRST MORTGAGE on the north half of lot number 69 (sixty-nine), situate in South Cumingsburg, in the city of Georgetown, and all the buildings and erections thereon,—to and in favour of The Demerara Mutual Life Assurance Society, Limited, of lots 1, 2 and 3, High Street, Robbstown, Georgetown.

50. By Antonio Pedro Vasconcellas, of lot 45, Robb Street, Bourda, in the city of Georgetown, a FIRST MORTGAGE on east half of lot number 150 (one hundred and fifty), situate in Albert-town, in the city of Georgetown, county of Demerary, and all the buildings and erections thereon,—to and in favour of The Hand-in-Hand Mutual Guarantee Fire Insurance Company of British Guiana, Limited, of lots 1, 2 and 3, High Street, Robbstown, Georgetown.

51. By William Henry Cornelius Nurse, of lot 53, Fourth Street, Albert town, Georgetown, Demerara, a FIRST MORTGAGE on the western half of lot number 53 (fifty-three), situate in Albert-town District, in the city of Georgetown, in the county of Demerary, and all the buildings and erections thereon,—to and in favour of The Demerara Mutual Life Assurance Society, Limited, of lots 1, 2 and 3, High Street, Robbstown, Georgetown.

52. By Sewagamee Ammah, single female East Indian, B.R., No. 83 of 1880, of lot 118, Regent Street, Georgetown, TRANSPORT of the east half of lot number 118 (one hundred anh eighteen), in that part of Georgetown called Bourda, as laid down and defined on the plan of the Town Districts, situated on the lands of the Vlissengen estate, made by the Sworn Land Surveyor Luke M. Hill, da ed 17th June, 1879, and deposited in the Registrar's Office of the counties of Demerary and Essequebo on the first of November, 1879, said plan having been approved of by the Governor and Court of Policy on the 22nd of September, 1879, and deposited in the Registrar's Office aforesaid, in pursuance of the provisions of section sixty-four of Ordinance No. 2 of the year 1876, with all the buildings and erections thereon, subject to a First Mortgage passed to The Demerara Mutual Life Assurance Society, Limited, on the 26th July, 1913,—to and in favour of William DeRyck, of lot 250, Thomas Street, in the city of Georgetown.

53. By Thomas Flood, of lot 213, Bourda, Georgetown, as one of the joint and several executors under the last will and testament of James Frankland, deceased, dated 17th February, 1913, and deposited in the Registrar's Office of British Guiana on the 6th day of November, 1913, TRANSPORT of lots numbers 17 (seventeen) and 18 (eighteen), in that part of Georgetown called Robbstown as laid down and defined on the plan or chart of Robbstown made by the Sworn Surveyor William Hayley, dated the first June, 1864, and deposited in the Registrar's Office of the counties of Demerary and Essequebo on the twenty-seventh day of August, 1864, and as particularly described in a document called "a plan for laying out anew the ward of Robbstown into lots, the erection of a river wall, the closing of old streets and alleys prepared by the Commissioners of Robbstown under the authority of the 12th and 13th sections of Ordinance No. 11 of the year 1864, said plan having been approved of by the Governor and Court of Policy on the nineteenth day of August, 1864, and also in pursuance of said Ordinance, deposited in the Registrar's Office aforesaid, on the said twenty-seventh day of August, 1864, with all the buildings and erections thereon,—to and in favonr of Agnes Henerietha Frankland, widow, of said lots.

54. By Guilhermina Amelia Paddenburg, born Pequeno, of lot 70, Murray Street, Georgetown, widow, in her own right and as one of the residuary heiresses under the last will and testament of her father, Manoel Gonsalves Pequeno, deceased, and as one of the heirs under the last will and testament of her mother, Julia Emelia Gonsalves Pequeno, deceased, who was married in community of property to the said Manoel Gonsalves Pequeno, deceased, the said Julia Emelia Gonsalves Pequeno being also the sole heiress under the last wills and testaments of her sons, Manoel Gonsalves Pequeno, the younger, and Jose Gonsalves Pequeno, both deceased, who were the two other heirs under the last will and testament of their father, the said Manoel Gonsalves Pequeno, the elder, deceased, and by the said Guilhermina Amelia Paddenburg, born Pequeno, as one of the heirs to and under the last will and testament of her husband, Herman John Joseph Paddenburg, deceased; by Mabel Maria Julia Pequeno de Freitas, born Paddenburg, the wife of and assisted as far as need be by her husband, Jose Manoel de Freitas, Medical Practitioner, both of Richmond, Surrey, England; by Querino Bonifacio de Freitas, Medical Practitioner, as having in marriage in community of property his wife, Hermine Rosa Maria Pequeno de Freitas, born Paddenburg, both of New Amsterdam, Berbice; by Leo Albert Martin Pequeno Paddenburg, of Camp Street, Georgetown, and Mary

Digitized by Google

Philomena Cleare Pequeno Paddenburg, spinster, of lot 76, Murray Street, Georgetown, as four of the heirs under the last wills and testaments of their grandmother the said Julia Emelia Pequeno, and of their father, the said Herman John Joseph Paddenburg, also deceased, the said Maria Mabel Julia Pequeno de Freitas, born Paddenburg, and the said Jose Manoel de Freitas, appearing herein by their duly constituted attorney in this colony, Manoel Luiz Ramos Andrade, of 246, Church Street, Georgetown, agreeably with powers of attorney executed and recorded in the Registrar's Office of British Guiana, respectively, on the 9th day of May, 1900, and 3rd day of May, 1910, and agreeably with last wills and testaments deposited in the Registrar's Office of British Guiana, on the 27th day of October, 1885, the 23rd day of January, 1896, the 9th day of May, 1890, the 3rd day of January, 1898, and recorded in the Book of Records No. 48, volume 2, folio 204, *et sequentibus*, TRANSPORT of *firstly*, south quarter lot number 10 (ten), situate in North Freeburg District, city of Georgetown and colony of British Guiana, and the buildings and erections thereon; *secondly*, the west quarter of lot number 14 (fourteen), situate in North Newburg, Werk-en-Rust, city of Georgetown, county of Demerary, and all the buildings and erections thereon; *thirdly*, lot 184 (one hundred and eighty-four), situate in Cumingsburg, city of Georgetown, county of Demerary, and all the buildings and erections thereon; *fourthly*, south half of lot number 108 (one hundred and eight), situate in Kingston district, in the city of Georgetown, in the county of Demerary and colony of British Guiana, and all the buildings and erections thereon; *fifthly*, half lot number 33 (thirty-three), now known on the Receiver's books as half lot number 68 (sixty-eight), situate in Leopold street, Werk-en-Rust district, in the city of Georgetown, county of Demerary, and all the buildings and erections thereon; *sixthly*, the northern one-third of lot 241 (two hundred and forty-one), situate in South Cumingsburg, city of Georgetown, county of Demerary, and all the buildings and erections thereon, also the south half of lot number 240 (two hundred and forty), situate in South Cumingsburg, city of Georgetown, county of Demerary, and all the buildings and erections thereon; *seventhly*, the west three-quarters of lot number 43 (forty-three), and the west half of east half of middle lot 44 (forty-four), also known as 47 (forty-seven) and 48 (forty-eight), in Werk-en-Rust district, in the city of Georgetown, in the county of Demerary and colony of British Guiana, and all the buildings and erections thereon, subject to a FIRST MORTGAGE to and in favour of The Hand-in-Hand Mutual Guarantee Fire Insurance Company of British Guiana, Limited; *eighthly*, the west half lot number 9 (nine) situate in Werk-en-Rust, city of Georgetown, county of Demerary, and all the buildings and erections and further appurtenances thereon and thereto belonging subject to a First Mortgage to and in favour of The Hand-in-Hand Mutual Guarantee Fire Insurance Company of British Guiana, Limited; *ninthly*, lot 70 (seventy), situate in South Cumingsburg District, in the city of Georgetown, county of Demerary, and all the buildings and erections thereon, subject to a First Mortgage to and in favour of The Hand-in-Hand Mutual Guarantee Fire Insurance Company of British Guiana, Limited; *tenthly*, the north half of lot number 22 (twenty-two), situate in Stabroek, city of Georgetown, county of Demerary, with all the buildings and erections thereon, subject to a First Mortgage to and in favour of The British Guiana Mutual Fire Insurance Company, Limited; and *eleventhly*, the front lot number 8 (eight), situate in Werk-en-Rust, with all the buildings and erections thereon, the said lot number 8 (eight) being described on Hilhouse's chart as number (10 (ten) and 11 (eleven), bounded on the east by Water Street, on the west by the front dam, on the south by the premises formerly belonging to John McHutchen, deceased, and on the north by the premises formerly belonging to J. P. Spaman, deceased,—to and in favour of Maria Jose de Freitas, of lots 80 and 81, Camp Street, Georgetown, widow.

Registrar's Office of British Guiana, Georgetown, Demerary, this 14th day of November, 1913.

B. S. NEWSAM,
Acting Registrar.

Counties of Demerary & Essequebo.

22ND NOVEMBER, 1913.

[THIRD PUBLICATION.]

THE following TRANSPORTS and MORTGAGES are intended to be passed before one of Their Honours the Judges of the Supreme Court of British Guiana on any day after Saturday, the 22nd day of November, 1913, which such Judge shall be pleased to appoint, viz.:—

1. By Ghisa, male East Indian immigrant, No. 95,772, ex *Clyde*, 1903, of Beterverwagting, East Coast, Demerary, TRANSPORT of cultivation lot number 4 (four), section B, part of Plantation Triumph, situate on the east sea coast of the county of Demerara and colony of British Guiana, said lot being laid down and defined on a plan of a portion of said plantation by L. M. Nightingale, Government Surveyor, dated 20th March, 1911, and deposited in the Registrar's Office on the 11th July, 1912, with the building thereon,—to and in favour of Dammar, male East Indian Immigrant, No. 93,863, ex *Forth*, 1902, of Success, East Coast, Demerary.

2. By Narain, a male East Indian Immigrant, No. 22,855, ex *Newnham*, 1855, of Sans Souci Village, Wakenaam, Essequebo, TRANSPORT of lot 1 (one), situate at Sans Souci Village, in the island of Wakenaam, in the county of Essequebo, with the buildings and erections thereon,—to in favour of Antonia Georgina Elias, born de Jesus, the wife of John Jose Elias, of Good Success, Wakenaam, aforesaid.

3. By Joseph Madhoo, of lot 9, Lombard Street, Georgetown, Demerara, TRANSPORT of the north half of the piece of land known as Plantation Mora, situate on the east bank of the River Essequebo, in the county of Essequebo, in the colony of British Guiana, said north half measuring fifty roods by seven hundred and fifty roods in depth, with plant, fixtures, fittings, and further appurtenances of every description now erected on the said piece of land and with all the buildings and erections thereon, save and except two buildings on said piece of land belonging to William Jacobs and Sammy July, respectively, also save and except the buildings (three in number), the property of Robert Daniel, W. Simon and B. Henry,—to and in favour of Clara Elvira Woo, assisted as far as need be by her husband Sampson Augustus Woo, both of De Kinderen, West Coast, Demerara.

4. By Ramesar, male, No. 83,608, ex *Avon*, 1900, residing at Vreed-en-Hoop, west bank, Demerary, TRANSPORT of lot number 50 (fifty), part of the front lands of Plantation Vreed-en-Hoop, *cum annexis*, situate on the west bank of the river Demerary, in the county of Demerary and colony of British Guiana, the said lot being laid down and defined on a plan of the front lands of the said Plantation Vreed-en-Hoop, *cum annexis*, made by the Sworn Land Surveyor E. A. Haynes, dated the 2nd October, 1907, and deposited in the Registrar's Office of British Guiana on the 11th December, 1907, with all the buildings and erections thereon,—to and in favour of Makhun, male, No. 131, ex *Forfarshire*, 1874, of Vreed-en-Hoop, aforesaid.

5. By John Aloysius Veerasawmy, of lot 55, Main Street, as executor under the last will and testament of Veerasawmy, deceased, and as substituted attorney in this colony of Louisa Veerasawmy who was married in community of property to her husband Veerasawmy, deceased, agreeably with said last will and testament duly deposited in the Registrar's Office of British Guiana on the 7th day of June, 1913, and with power of attorney duly recorded in said office in Book of Records No. 53 Volume 1 folio 852 *et sequentibus* and with act of substitution executed and recorded on 30th day of September, 1913, TRANSPORT of the concession or lot number 214 (two hundred and fourteen), situate in Cumingsburg District, in the city of Georgetown, county of Demerary and colony of British Guiana, with all the buildings and erections thereon subject to the First Mortgage passed to The British Guiana Mutual Fire Insurance Company, Limited, on 6th May, 1905,—to and in favour of The Investment and Loan Association of British Guiana, Limited, whose registered office is at lots 27, 28, and 29, corner of Robb and Hincks Streets, Georgetown.

6. By Carel Julius Ellis, of Plantation Ogle, East Coast, Demerara, TRANSPORT of east half of lot number 44 (forty-four), in that part of Georgetown called Lacytown, as laid down and defined on the plan of the Town Districts, situated on the lands of the Vlissengen Estate made by the Sworn Land Surveyor Luke M. Hill, dated 17th June, 1879, and deposited in the Registrar's Office of the counties of Demerary and Essequebo on the 1st of November, 1879, said plan having been approved of by the Governor and Court of Policy on the 22nd September, 1879, and deposited in the Registrar's Office aforesaid in pursuance of the provisions of section 64 of Ordinance No. 2 of the year 1876, with all the buildings and erections thereon, subject to the lien of the Receiver General of British Guiana, to and in favour of Charlotte Vandeyar, of lot 59, Robb Street, Lacytown, Georgetown, singlewoman.

7. By the Colony of British Guiana, TRANSPORT of *firstly*, cultivation lots numbers 366 (three hundred and sixty-six), 367 (three hundred and sixty-seven), 368 (three hundred and sixty-eight), 369

Digitized by Google

(three hundred and sixty-nine), 370 (three hundred and seventy), 371 (three hundred and seventy-one), 372 (three hundred and seventy-two) and 373 (three hundred and seventy-three, Section A, parts of Plantation Triumph, situate on the east sea coast of the county of Demerara and colony of British Guiana, said lots being laid down and defined on a plan of portion of the said plantation by L. M. Nightingale, Government Surveyor, dated 20th March, 1911, and deposited in the Registrar's Office on the 11th July, 1912; and *secondly*, house lot number 87 (eighty-seven) on the eastern half of the said plantation, said lot being laid down and defined on a plan of portion of the front lands of the said plantation by James A. P. Bowhill, acting Fourth Government Surveyor, dated 8th October, 1895, and deposited in the Registrar's Office on the 22nd October, 1895,—to and in favour of Gopie, No. 490, ex Ascot, 1870, a male East Indian immigrant, residing at Plantation Triumph.

8. By the Colony of British Guiana, TRANSPORT of cultivation lot number 233 (two hundred and thirty-three), Section A, part of Plantation Triumph, situate on the east sea coast of the county of Demerara and colony of British Guiana, said lot being laid down and defined on a plan of portion of the said plantation by L. M. Nightingale, Government Surveyor, dated 20th March, 1911, and deposited in the Registrar's Office on the 11th July, 1912,—to and in favour of Musai, No. 45,977, ex Main, 1890, a male East Indian immigrant residing at Plantation Triumph.

9. By the Colony of British Guiana, TRANSPORT of cultivation lot number 222 (two hundred and twenty-two), Section B, part of Plantation Triumph, situate on the east sea coast of the county of Demerara and colony of British Guiana, said lot being laid down and defined on a plan of portion of the said plantation by L. M. Nightingale, Government Surveyor, dated 20th March, 1911, and deposited in the Registrar's Office on the 11th July, 1912, —to and in favour of Dooley, No. 122, ex Silhet, 1879, a male East Indian immigrant, residing at Plantation Triumph.

10. By the Colony of British Guiana, TRANSPORT of *firstly*, cultivation lots numbers 247 (two hundred and forty-seven), 248 (two hundred and forty-eight), and 249 (two hundred and forty-nine), Section A, parts of Plantation Triumph, situate on the east sea coast of the County of Demerara and colony of British Guiana, said lots being laid down and defined on a plan of portion of the said plantation by L. M. Nightingale, Government Surveyor, dated 20th March, 1911, and deposited in the Registrar's Office on the 11th July, 1912; and *secondly*, cultivation lots numbers 62 (sixty-two), 68 (sixty-eight) and 74 (seventy-four), Section C, parts of the aforesaid plantation, said lots being laid down and defined on a plan of portion of the said plantation by L. M. Nightingale, Government Surveyor, dated 4th September, 1912, and deposited in the Registrar's Office on the 19th December, 1912,—to and in favour of Mohan, No. 13,485, ex Howrah, 1882, a male East Indian immigrant, residing at Plantation Triumph.

11. By the Colony of British Guiana, TRANSPORT of cultivation lots numbers 10 (ten), 60 (sixty) and 273 (two hundred and seventy-three), Section A, parts of Plantation Triumph, situate on the east sea coast of the county of Demerara and colony of British Guiana, said lot being laid down and defined on a plan of portion of the said plantation by L. M. Nightingale, Government Surveyor, dated 20th March, 1911, and deposited in the Registrar's Office on the 11th July, 1912,—to and in favour of Bhagan, No. 89,785, ex *Rhine*, 1901, a male East Indian immigrant residing at Plantation Triumph.

12. By the Colony of British Guiana, TRANSPORT of cultivation lots numbers 82 (eighty-two), 203 (two hundred and three), 204 (two hundred and four), section A; and 177 (one hundred and seventy-seven), section B, parts of Plantation Triumph, situate on the east sea coast of the county of Demerara and colony of British Guiana, said lots being laid down and defined on a plan of portion of the said plantation by L. M. Nightingale, Government Surveyor, dated 20th March, 1911, and deposited in the Registrar's Office on the 11th July, 1912,—to and in favour of Seulochan, No. 67,471, ex *Rhine*, 1894, a male East Indian immigrant residing at Plantation Triumph.

13. By the Colony of British Guiana, TRANSPORT of cultivation lot number 181 (one hundred and eighty-one), section B, part of Plantation Triumph, situate on the east sea coast of the county of Demerara and colony of British Guiana, said lot being laid down and defined on a plan of portion of the said plantation by L. M. Nightingale, Government Surveyor, dated 20th March, 1911, and deposited in the Registrar's Office on the 11th July, 1912, —to and in favour of Kuldip, No. 25,375, ex *Boyne*, 1885, a male East indian immigrant, residing at Plantation Triumph.

14. By the Colony of British Guiana, TRANSPORT of cultivation lots numbers 39 (thirty-nine), 63 (sixty-three), and 64 (sixty-four), section A, parts of Plantation Triumph, situate on the east sea coast of the county of Demerara and colony of British Guiana, said lots being laid down and defined on a plan of portion of the said plantation by L. M. Nightingale, Government Surveyor, dated 20th March, 1911, and deposited in the Registrar's Office on the 11th July, 1912,—to and in favour of Peerbucus, No. 49, ex *Ganges*, 1868, a male East Indian immigrant residing at Plantation Triumph.

15. By the Colony of British Guiana, TRANSPORT of cultivation lots numbers 14 (fourteen) and 65 (sixty-five), section B, parts of Plantation Triumph, situate on the east sea coast of the county of Demerara and colony of British Guiana, said lots being laid down and defined on a plan of portion of the said plantation by L. M. Nightingale, Government Surveyor, dated 20th March, 1911, and deposited in the Registrar's Office on the 11th July, 1912,—to and in favour of Shamsere, No. 58,000, ex *Grecian*, 1892 a male East Indian immigrant residing at Plantation Triumph.

16. By the Colony of British Guiana, TRANSPORT of *firstly*, cultivation lots numbers 138 (one hundred and thirty-eight), 280 (two hundred and eighty), section B, parts of Plantation Triumph, situate on the east sea coast of the county of Demerara and colony of British Guiana, said lots being laid down and defined on a plan of portion of the said plantation by L. M. Nightingale, Government Surveyor, dated 20th March, 1911, and deposited in the Registrar's Office of the 11th July, 1912 and *secondly*, cultivation lot number 56 (fifty-six), section D, part of the said plantation, said lot being laid down and defined on a plan of portion of the said plantation by L. M. Nightingale, Government Surveyor, dated 4th September, 1912, and deposited in the Registrar's Office on the 19th December, 1912,—to and in favour of Neirsoo, No. 25,450, ex *Boyne*, 1885, a male East Indian immigrant residing at Plantation Triumph.

17 By the Colony of British Guiana, TRANSPORT of cultivation lots numbers 65 (sixty-five), 66 (sixty-six), and 67 (sixty-seven), section A, parts of Plantation Triumph, situate on the east sea coast of the county of Demerara and colony of British Guiana, said lots being laid down and defined on a plan of the said plantation by L. M. Nightingale, Government Surveyor, dated 20th March, 1911, and deposited in the Registrar's Office on the 11th July, 1912,—to and in favour of Sewgolaum, No. 55, ex *Ganges*, 1868, a male East Indian immigrant residing at Plantation Triumph.

18 By the Colony of British Guiana, TRANSPORT of cultivation lots numbers 423 (four hundred and twenty-three), 424 (four hundred and twenty-four), 425 (four hundred and twenty-five), 426 (four hundred and twenty-six), section A, and 189 (one hundred and eighty-nine), section B, parts of Plantation Triumph, situated on the east sea coast of the county of Demerara and colony of British Guiana, said lots being laid down and defined on a plan of portion of the said plantation by L. M. Nightingale, Government Surveyor, dated 20th March, 1911, and deposited in the Registrar's Office on the 11th July, 1912,—to and in favour of Dookhurnah, No. 356, ex *Shamd*, 1870, a male East Indian immigrant, residing at Plantation Triumph.

19. By the Colony of British Gusana, TRANSPORT of cultivation lots numbers 78 (seventy-eight), section A, and 94 (ninety-four), section B, parts of Plantat on Triumph, situate on the east sea coast of the county of Demerara and colony of British Guiana, said lots being laid down and defined on a plan of portion of the said plantation by L. M. Nightingale, Government Surveyer, dated 20th March, 1911, and deposited in the Registrar's Office on the 11th July, 1912,—to and in favour of Moose, No. 57,305, ex *Brenda*, 1892, a male East Indian immigrant, residing at Plantation Triumph.

20. By the Colony of British Guiana, TRANSPORT of cultivation lots numbers 119 (one hundred and nineteen) and 136 (one hundred and thirty-six), section B, parts of Plantation Triumph, situate on the east sea coast of the county of Demerara and colony of British Guiana, said lots being laid down and defined on a plan of a portion of the said plantation by L. M. Nightingale, Government Surveyor, dated 20th March, 1911, and deposited in the Registrar's Office on the 11th July, 1912,—to and in favour of Dalchand No. 105,466, ex *Mersey*, 1907, a male East Indian immigrant residing at Plantation Triumph.

21. By the Colony of British Guiana, TRANSPORT of cultivation lots numbers 296 (two hundred and ninety-six) and 301 (three hundred and one), section B, parts of Plantation Triumph, situate on the east

Digitized by Google

sea coast of the county of Demerara and colony of British Guiana, said lots being laid down and defined on a plan of portion of the said plantation by L. M. Nightingale, Government Surveyor, dated 20th March, 1911, and deposited in the Registrar's Office on the 11th July, 1912,—to and in favour of Oree, No. 89,431, ex *Fazilka*, 1901, a male East Indian immigrant residing at Plantation Triumph.

22. By the Colony of British Guiana, TRANSPORT of cultivation lot number 69 (sixty-nine), section B, part of Plantation Triumph, situate on the east sea coast of the county of Demerara and colony of British Guiana, said lot being laid down and defined on a plan of portion of the said plantation by L. M. Nightingale, Government Surveyor, dated 20th March, 1911, and deposited in the Registrar's Office on the 11th July, 1912,—to and in favoue of Dhaneeri, No. 79,580, ex *Clyde*, 1898, a single female East Indian immigrant residing at Plantation Triumph.

23. By the Colony of British Guiana, TRANSPORT of cultivation lots numbers 154 (one hundred and fifty-four), 162 (one hundred and sixty-two), and 163 (one hundred and sixty-three), section A, parts of Plantation Triumph, situate on the east sea coast of the county of Demerara and colony of British Guiana, said lots being laid down and defined on a plan of portion of the said plantation by L. M. Nightingale, Government Surveyor, dated 20th March, 1911, and deposited in the Registrar's Office on the 11th July, 1912,—to and in favour of Gobardhan, No. 94,527, ex Moy, 1902, a male East Indian immigrant residing at Plantation Triumph.

24. By the Colony of British Guiana, TRANSPORT of *firstly*, cultivation lots numbers 142 (one hundred and forty-two) and 143 (one hundred and forty-three), section B, parts of Plantation Triumph, situate on the east sea coast of the county of Demerara and colony of British Guiana, said lots being laid down and defined on a plan of a portion of the said plantation by L. M. Nightingale, Government Surveyor, dated 20th March, 1911, and deposited in the Registrar's Office on the 11th July, 1912, and *secoudly*, house lot number 150 (one hundred and fifty) on the eastern half of Plantation Triumph, said lot being laid down and defined on a plan of a portion of the front lands of the said plantation by James A. P. Bowhill, acting Fourth Government Surveyor, dated 8th October, 1895, and deposited in the Registrar's Office on the 22nd October, 1895,—to and in favour of the Estate of Pachchoo, male, 84,814, ex Clyde, 1900 (deceased).

25. By the Colony of British Guiana, TRANSPORT of cultivation lots numbers 229 (two hundred and twenty-nine), 230 (two hundred and thirty), 231 (two hundred and thirty-one) and 220 (two hundred and twenty) Section A, parts of Plantation Triumph, situate on the east sea coast of the county of Demerara and colony of British Guiana, said lots being laid down and defined on a plan of portion of the said plantation by L. M. Nightingale, Government Surveyor, dated 20th March, 1911, and deposited in the Registrar's Office on the 11th July, 1912,—to and in favour of Nussibun, No. 301, ex King Arthur, 1877, a single female East Indian immigrant, residing at Plantation Triumph.

26. By the Colony of British Guiana, TRANSPORT of cultivation lots numbers 52 (fifty-two) and 53 (fifty-three), section B, part of Plantation Triumph, situate on the east sea coast of the county of Demerara and colony of British Guiana, said lots being laid down and defined on a plan of a portion of the said plantation by L. M. Nightingale, Government Surveyor, dated 20th March, 1911, and deposited in the Registrar's Office on the 11th June, 1912,—to and in favour of Chowtie, No. 45,086, ex *Rhine*, 1890, a male East Indian immigrant residing at Plantation Triumph.

27. By the Colony of British Guiana, TRANSPORT of house lot number 29 (twenty-nine), section B, part of Plantation Clonbrook, situate on the east sea coast of the county of Demerara and colony of British Guiana, said lot being laid down and defined on a plan or portion of the front lands of the said plantation by James A. P. Bowhill, Government Surveyor, dated 3rd December, 1909, and deposited in the Registrar's Officeon the 28th April, 1910,—to and in favour of Saumley, *alias* Somaria, female E.R, 638, of 1875, residing at Plantation Clonbrook.

28. By the Colony of British Guiana, TRANSPORT of *firstly*, cultivation lot number 40 (forty), section B, part of Plantation Clonbrook, situate on the east sea coast of the county of Demerara and colony of British Guiana, said lot being laid down and defined on a plain of the said plantation by E. S. E. Parker, Government Surveyor, dated 25th March, 1908, and deposited in the Registrar's Office on the 28th April, 1910; and *secondly*, house lot number 28 (twenty-eight), section B, part of the said plantation, said lot being laid down and defined on a plan or portion of the front lands of the said plantation by James A. P. Bowhill, Government Surveyor, dated 3rd December, 1909, and deposited in the Registrar's Office on the 28th April, 1910,—to and in favour of Kurmully, male B.R., 304 of 1870, residing at Plantation Clonbrook.

29. By the Colony of British Guiana, TRANSPORT of house lot number 55 (fifty-five), section B, part of Plantation Clonbrook, situate on the east sea coast of the county of Demerara and colony of British Guiana, said lot being laid down and defined on a plan of portion of the front lands of the said plantation by James A. P. Bowhill, Government Surveyor, dated 3rd December, 1909, and deposited in the Registrar's Office on the 28th April, 1910,—to and in favour of Ramautar, No. 96,036, ex *Clyde*, 1903, a male East Indian immigrant residing at Plantation Clonbrook.

30. By the Colony of British Guiana, TRANSPORT of cultivation lot number 123 (one hundred and twenty-three), section B, part of Plantation Clonbrook, situate on the east sea coast of the county of Demerara and colony of British Guiana, said lot being laid down and defined on a plan of the said plantation by E. S. E. Parker, Government Surveyor, dated 25th March, 1908, and deposited in the Registrar's Office on the 28th April, 1910,—to and in favour of Ramnath, No. 59,129, ex *Elbe*, 1893, a male East Indian immigrant residing at Plantation Clonbrook.

31. By Thomas Arthur Durant, of lot 173, Charlotte Street, Bourda, in the city of Georgetown, a FIRST MORTGAGE on the north half of lot number 159 (one hundred and fifty-nine) in north Cumingsburg District, in the city of Georgetown, in the county of Demerary, and colony of British Guiana, and all the buildings and erections thereon, —to and in favour of The Demerara Mutual Life Assurance Society, Limited, of lots 1, 2 and 3 High Street, Robbstown, Georgetown.

32. By Reginald McNiven Fraser, bachelor, of lot 115, Third Street, Albert-town, in the city of Georgetown, a FIRST MORTGAGE on lot number 115 (one hundred and fifteen), situate in Albert-town, in the county of Demerary, and all the buildings and erections thereon,—to and in favour of The Demerara Mutual Life Assurance Society, Limited, of lots 1, 2 and 3, High Street, Robbstown, Georgetown.

33. By Edith Gwendolyne Gownder, the wife of Joseph Nathaniel Gownder, of lot 41, Upper Robb Street, Bourda, in the city of Georgetown, a FIRST MORTGAGE on lot number 70 (seventy) in that part of Georgetown called Bourda as laid down and defined on the plan of the Town Districts, situated on the lands of the Vlissengen estate made by the Sworn Land Surveyor Luke M. Hill, dated 17th June, 1879, and deposited in the Registrar's Office of the counties of Demerary and Essequebo on the 1st November, 1879, said plan having been approved of by the Governor and Court of Policy on the 22nd of September 1879, and deposited in the Registrar's Office aforesaid in pursuance of the provisions of section 64 of Ordinance No. 2 of the year 1876, and all the buildings and erections thereon,—to and in favour of The British Guiana Building Society, Limited, of lots Nos. 1, 2 and 3 High Street, Georgetown.

34. By William Alstein Parker, Public Trustee of British Guiana, as representing the estate of John Henry Humphrey, deceased, acting under the provisions of section 3 (a) of Ordinance 15 of 1910 TRANSPORT of east half lot number 48 (forty-eight), situate in Newburg District, in the city of Georgetown, in the county of Demerary and colony of British Guiana, with the buildings and erections thereon, save and except two buildings thereon the property of James Warren and Joseph Lovell respectively,—to and in favour of Ernest Augustus Warren, of lot 48, Princess Street, Werk-en Rust, Georgetown.

35. By Ernest Augustus Warren, of lot 48, Princess Street, in the city of Georgetown, a FIRST MORTGAGE on east half lot 48 (forty-eight), situate in Newburg District, in the city of Georgetown, in the county of Demerary, in the colony of British Guiana, with all the buildings and erections thereon save and except the building thereon the property of Joseph Lovell,—to and in favour of The British Guiana Building Society, Limted, of lots Nos. 1, 2, and 3, High Street, Georgetown.

36. By Samuel Ignatius Cyrus, of lot 10, Longden Street, Georgetown, Demerara, a FIRST MORTGAGE on the quarter lot of land number 309 (three hundred and nine), adjoining the west quarter situate in Cumingsburg, also known and described in the Town Books as east half of west half lot number 309 (three hundred and nine), South Cumingsburg, city of Georgetown, county of Demerary, and all the buildings and erections thereon,—to and in favuor of The British Guiana Mutual Fire Insurance Company, Limited, of lots Nos. 27, 28, and 29, corner of Robb and Hincks Streets, Georgetown.

Digitized by Google

37. By James Callahan, of lot 8, New Market street, Georgetown, as having in marriage in community of property his wife Lydia Cecilia Callahan, also of 8, New Market Street, Georgetown, TRANSPORT of a tract of Crown land, situate, lying and being on the left bank of the Essequibo river, commencing 171 roods above the Kariti creek and extending in façade south 75 roods with a mean depth west 40 roods, in the county of Essequebo and colony of British Guiana, and containing ten (10) acres as shown on a diagram by J. A. P. Bowhill, Government Surveyor, dated the 21st day of June, 1898, and annexed to the original Grant (No. 1660) of the said tract of land, a duplicate of which diagram together with a duplicate of the said Grant is deposited in the office of the Government Land Department subject to the conditions of the said grant, with the building thereon,—*to* and in favour of Charles Ross, of Gold Mine, Essequibo River.

38. By Joao de Freitas, of lot 9, Lamaha street, Georgetown, Demerara, in his own right and as sole heir under the last will and testament of Mary de Freitas, deceased, to whom he was married in community of goods, agreeably with said last will and testament duly proved and deposited in the Registrar's Office of British Guiana on the 12th day of September, 1898, a FIRST MORTGAGE on the east half of lot number 9 (nine) being part of a piece of land part of Plantation Thomas situate on the east sea coast of the county of Demerara now called Albert-town, and known on a chart thereof by the Sworn Land Surveyor Joseph Hadfield deposited in the Registrar's Office of the Counties of Demerary and Essequebo, and all the buildings and erections thereon,—to and in favour of The British Guiana Mutual Fire Insurance Company, Limited, of Lots Nos. 27, 28 and 29, corner of Robb and Hincks Streets, Georgetown.

39. By Alvena Wade, singlewoman, of lot 129, Parade Street, Kingston, Georgetown, Alexander Wade, junior, of lot 235, Albert Street, Queenstown, Georgetown, and Charles Davidson, Toevlugt, West Bank, Demerary, as having in marriage in community of property his wife Bertha Maria Davidson, born Welcome, also of Toevlugt, aforesaid, the said Alvena Wade, and Alexander Wade, junior, being the heirs, *ab intestato*, of their father Alexander Wade, senior, who was married in community of property to their mother Mary Elizabeth Welcome, late Wade, born Anson, and as two of the heirs, *ab intestato*, of their mother, the said Mary Elizabeth Welcome, late Wade, born Anson, the said Bertha Maria Davidson, born Welcome, being another of the heirs, *ab intestato*, of her deceased mother, the said Mary Elizabeth Welcome, late Wade, born Anson, who was married in community of property, *firstly*, to Alexander Wade, senior, who predeceased her, the said Mary Elizabeth Welcome, late Wade, born Anson, being also the heiress, *ab intestato*, of Elvira Dopson, who was the heiress, *ab intestato*, of her mother, Frances Dunlop, who was one of the heiresses, *ab intestato*, of her sister, Elizabeth Dunlop, who was one of the heiresses, *ab intestato*, of her brother Simon Dunlop, deceased, the said Frances Dunlop being also one of the heirs of her brother the said Simon Dunlop, deceased, the said Mary Elizabeth Welcome, late Wade, born Anson, being also a legatee of one-fourth of the lot 27, Newburg, Georgetown, hereinafter described, under the last will and testament of the abovenamed Frances Dunlop, dated 30th June, 1857, and proved and deposited in the Registrar's Office on the 14th July, 1857, and being also one of the heiresses, *ab intestato*, of her mother Johanna Dunlop, deceased, who was another of the heiresses, *ab intestato*, of her sister Elizabeth Dunlop, abovenamed, the said Johanna Dunlop being also one of the heiresses, *ab intestato*, of her brother Simon Dunlop, abovenamed; the abovenamed Bertha Maria Davidson, born Welcome, being the sole heiress, *ab intestato*, of her father, Richard Welcome, who was married in community of property to the abovenamed Mary Elizabeth Welcome, late Wade, born Anson, deceased, TRANSPORT of an undivided one-eighth-part or share of and in the concession or lot No. 27, North Newburg, said lot being described in the books of the Town Clerk of Georgetown as No. 27, North Freeburg, without the buildings thereon, and subject to an Agreement of Lease dated 9th July, 1913, between Alvena Wade, Alexander Wade, Charles Davidson, all abovenamed, and James H. Reid, also subjects to another Agreement of Lease dated 6th May, 1910, between Elizabeth Munzack and Patrick Benjamin, also subject to another Agreement of Lease dated 11th April, 1910, between Elizabeth Munroe and Rosaline Carrington,—to and in favour of Alice Maud Thompson, widow, of lot 168, Charlotte Street. Bourda, Georgetown.

40. By John Wood Davis, of lot 14, Bourda, as one of the joint executors under the last will and testament of Henry Evertz Smith, deceased, and as the duly constituted Attorney in this colony of Clarence Linden Gale, the other joint executor under the said last will and testament of Henry Evertz Smith, deceased, which said last will and testament was duly deposited in the Registrar's Office of British Guiana on the 30th August, 1913, and agreeably with Power of Attorney duly deposited in the Registrar's Office of British Guiana on the 16th August, 1913, and by the said John Wood Davis as the duly constituted Attorney in this colony of Courtney Harold Gale, the sole executor under the last will and testament of Sarah Augusta Gale, deceased, which said will is duly recorded in the Registrar's Office of British Guiana in the Book of Records No. , Volume , Folio , *et sequentibus*, the said Sarah Augusta Gale having been one of the heirs under the last will and testament of her mother Laura Eliza Smith, deceased, who was married in community of property to her husband Henry Evertz Smith, deceased, who was the other heir under the will of his wife the said Laura Eliza Smith, deceased, which said last will and testament was duly deposited in the Registrar's Office of British Guiana on the 22nd day of July, 1893, and which said Power of Attorney is duly recorded in the Registrar's Office of British Guiana in the Book of Records No. , Volume , Folio , *et sequentibus*. TRANSPORT of lot number twenty-five (25), situate in Kingston, in the city of Georgetown, in the county of Demerary and colony of British Guiana, with the buildings thereon,—to and in favour of Boney Madhub, male Indian immigrant. No. 9, ex *Trevelyan*, 1872, of lot 26, Fort Street, Kingston.

Registrar's Office of British Guiana, Georgetown, Demerary, this 7th day of November, 1913.

B. S. NEWSAM,
Acting Registrar.

County of Berbice.

6TH DECEMBER, 1913.

[FIRST PUBLICATION.]

THE following TRANSPORTS and MORTGAGE are intended to be passed before one of Their Honours the Judges of the Supreme Court of British Guiana on any day after Saturday, the 6th day of December, 1913, which such Judge shall be pleased to appoint, viz.:—

1. By George Hamilton Theodore Green, of Cooper's Lane, New Amsterdam, Berbice, TRANSPORT of part of the northern back quarter of lot number 15 (fifteen), situate in that part of the Town of New Amsterdam called Smyth Town, bounded on the east by part of said lot the property of Emily Taylor, but now the property of William J. Barrington, on the west by part of said lot the property of Colin Lewis, on the north by the drain dividing lots numbers 14 (fourteen) and 15 (fifteen), and on the south by the drain along the street running through the centre of said lot number 15 (fifteen), with the buildings thereon, subject to first and second mortgages to The British Guiana Building Society, Limited, of lots 1, 2 and 3, High Street, Georgetown, passed on the 8th March, 1909, and 9th October, 1909, respectively,—to and in favour of Candido Aloysius Tello, of Rose Hall Village, Corentyne Coast, Berbice.

2. By David Primo, of Ithaca Village, west bank, Rio Berbice, and by Sarah Wilhelmina Nicolson, born Primo, the wife of Thomas Trenton Nicolson, both of Ithaca Village aforesaid, Thomas David Primo, of Plantation Friends, east bank, Rio Berbice, Mary Primo, spinster, and William Primo, bachelor, both of Ithaca Village aforesaid, in their quality as four of the heirs, *ab intestato*, of their deceased mother, Mary Primo, born Laing, who was married to the said David Primo in community of property, TRANSPORT of nine-tenths of one-half of an undivided twenty-first, that is to say, three undivided one hundred and fortieth parts or shares of and in the abandoned estate Weldaad, situate on the west sea coast of the county of Berbice, save and except one acre of land part of said estate as laid down and defined on a diagram of the Assistant Crown Surveyor, William Chalmers, dated 28th March, 1878, and deposited in the Registrar's Office in Berbice on the 8th May, 1878, sold to the colony of British Guiana, and under the express condition that the owner or owners of said undivided twenty-first part or share shall be bound and obliged at all times in conjunction with the owners of the remaining undivided shares of said estate Weldaad to keep in good and thorough repair the drainage canal, public roads, bridges, and kokers on or belonging to the said estate,—to and in favour of Molly Christina Myers, born Primo, the wife of Alexander Myers, both of Sheet Anchor Village,

Digitized by Google

Canje creek, Berbice, the said Molly Christina Myers being the proprietress of one undivided four hundred and twentieth part or share of and in the said estate Weldaad.

3. By David Primo, of Ithaca Village, west bank, Rio Berbice, and by Sarah Wilhelmina Nicolson, born Primo, the wife of Thomas Trenton Nicolson, both of Ithaca Village aforesaid, Thomas David Primo, of Plantation Friends, east bank, Rio Berbice, Molly Christina Myers, born Primo, the wife of Alexander Myers, both of Sheet Anchor Village, Canje creek, Berbice, Mary Primo, spinster, and William Primo, bachelor, both of Ithaca Village, aforesaid, in their quality as the sole heirs, *ab intestato*, of their deceased mother, Mary Primo, born Laing, who was married to the said David Primo in community of property, TRANSPORT of one-half of one undivided twenty-first, that is to say, one undivided forty-second part or share of and in the abandoned estate Weldaad, situate on the west sea coast of the county of Berbice, save and except one acre of land part of said estate as laid down and defined on a diagram of the Assistant Crown Surveyor, William Chalmers, dated 28th March, 1878, and deposited in the Registrar's Office in Berbice on the 8th May, 1878, sold to the colony of British Guiana, and under the express condition that the owner or owners of said one undivided twenty-first part or share shall be bound and obliged at all times in conjunction with the owners of the remaining undivided shares of said estate Weldaad, to keep in good and thorough repair the drainage canal, public roads, bridges, and kokers on or belonging to the said estate,—to and in favour of William Alfred Douglas, of Pitt Street, New Amsterdam, Berbice.

4. By The Berbice Library, incorporated under Ordinance No. 2 of 1892, TRANSPORT of a piece of land 11.37 roods in façade by 5 roods in depth the said piece of land forming part of the southern back quarter of lot number 9 (nine), situate in that part of the Town of New Amsterdam called Smyth Town in the county of Berbice and being laid down and marked "Berbice Library" on a diagram of the said southern back quarter of said lot number 9 (nine) made by the Sworn Land Surveyor J. B. Sykes, dated 16th September, 1907, and deposited in the Registrar's Office in New Amsterdam on the 1st day of March, 1911, with the buildings and erections thereon,—to and in favour of Francis Ho-yon, of Church Street, New Amsterdam, Berbice.

5. By George Forte, of Asylum Street, New Amsterdam, Berbice, bachelor, TRANSPORT of a piece of land forming part of lot number 22 (twenty-two), situate in the first empolder of the town of New Amsterdam, measuring 3 (three) roods in depth and 5 (five) roods in breadth extending from the land of Elizabeth Ann Fraser and her children, towards the front dam, with all the buildings and erections thereon,—to and in favour of Joseph Matthias, of Alexander Street, New Amsterdam, aforesaid.

6. By Matilda Bartrum, born Lowenfield, the wife of, and assisted as far as need be by her husband Alfred Dansey Bartrum, both of lot 43, Queenstown, New Amsterdam, Berbice, a FIRST MORTGAGE on a piece of land forming the eastern portion of lot number 43 (forty-three) situate in that part of the town of New Amsterdam called Queenstown, in the county of Berbice, said lot number 43 (forty-three), being laid down and designated on a diagram made by James Bone, Sworn Land Surveyor, dated 6th November, 1840, and deposited in the Registrar's Office in Berbice and said piece of land being laid down and marked "A" on a plan of lot 43 (forty-three) and 44 (forty-four), Queenstown, New Amsterdam, aforesaid, made by H. O. Durham, Sworn Land Surveyor, dated the 18th October, 1913, and deposited in the Registrar's Office aforesaid on the 30th October, 1913, and all the buildings and erections thereon,—to and in favour of The British Guiana Building Society, Limited, of lots 1, 2 and 3, High Street, Georgetown.

Registrar's Office of British Guiana, New Amsterdam, Berbice, this 21st day of November, 1913.

L. C. DALTON.
Registrar.

County of Berbice.

29th November, 1913.

[Second Publication.]

THE following TRANSPORTS are intended to be passed before one of Their Honours the Judges of the Supreme Court of British Guiana on any day after Saturday, the 29th day of November, 1913, which such Judge shall be pleased to appoint:—

1. By Greedhary, male, No. 7,618, ex *Rohilla*, 1874, of Plantation Lot No. 2, east sea coast, Berbice, TRANSPORT of eighteen-nineteenths of one-eighth of one undivided ninth part or share, that is to say, one undivided seventy-sixth part or share, of and in lot number 2 (two), east coast canal lot, situate in the county of Berbice, colony of British Guiana, with the buildings and erections thereon, belonging to the said Greedhary,—to and in favour of Bahadoor, male, native of this colony, of said plantation Lot No. 2.

2. By Greedhary, male, No. 7,618, ex *Rohilla*, 1874, of Plantation Lot No. 2, east sea coast, Berbice, TRANSPORT of one-nineteenth of one-eighth of one undivided ninth part or share, that is to say, one undivided one-thousand two hundred and ninety-sixth part or share of and in lot number 2 (two), east coast canal lot, situate in the county of Berbice and colony of British Guiana,—to and in favour of Belapa Anamanthoodo, male, of Plantation Lot No. 2, east sea coast, Berbice.

3. By Mary Anastasia Tello, born DeCunha, the wife of Candido Aloysius Tello, of Rose Hall village, Corentyne, county of Berbice, TRANSPORT of sub-lot B, of house-lot number 15 (fifteen), situate on the south of the public road, in the Rose Hall village, in the county of Berbice, the said sub-lot B being laid down and defined on a plan of Rose Hall village, made by E. C. H. Klautky, Sworn Land Surveyor, bearing date September, 1911, which said plan was approved of by the Local Government Board on the 15th day of May, 1912, under the provisions of section 27 of Ordinance No. 13 of 1907, and duly deposited in the office of the Registrar of British Guiana at New Amsterdam on the 10th day of July, 1912, no buildings thereon,—to and in favour of Daniel Benn, of Rose Hall village, aforesaid.

Registrar's Office of British Guiana, New Amsterdam, Berbice, this 14th day of November, 1913.

B. S. NEWSAM,
Acting Registrar.

County of Berbice.

22nd November, 1913.

[Third Publication.]

THE following TRANSPORTS are intended to be passed before one of Their Honours the Judges of the Supreme Court of British Guiana on any day after Saturday, the 22nd day of November, 1913, which such Judge shall be pleased to appoint, viz.:—

1. By Ramkissoon, male, No. 76,980, ex *Lena*, 1897, of Plantation Blairmont, west bank, Rio Berbice, TRANSPORT of one undivided fourth of two undivided thirds of an undivided fifth part or share (that is to say an undivided thirtieth part or share, of and in the southern half of lot number 1 (one), situate next to Plantation D'Edwards, being one of the lots called the Rosignol lands, the said southern half containing two hundred and thirty-three and a half (233½) acres, as laid down on a diagram made by Cathcart Chalmers, Sworn Land Surveyor, dated 1st May, 1857, and deposited in the Registrar's Office in Berbice on the 4th May, 1857, with the buildings and erections thereon belonging to the said Ramkissoon, save and except a strip of land measuring 100 feet in width and enclosed in wire fences the property of the Demerara Railway Company,—to and in favour of Hilda Clementina Phillips, single woman, of Plantation Blairmont aforesaid.

2. By Richard Lindsay Downer, of lots 43 and 44, Ferry Street, Queenstown, New Amsterdam, Berbice, TRANSPORT of a piece of land forming the eastern portion of lot number 43 (forty-three), situate in that part of the town of New Amsterdam called Queenstown, in the county of Berbice, said lot number 43 (forty-three) being laid down and designated on a diagram made by James Bone, Sworn Land Surveyor, dated 6th November, 1840, and deposited in the Registrar's Office in Berbice, and said piece of land being laid down and marked "A" on a plan of lot 43 (forty-three) and 44 (forty-four), Queenstown, New Amsterdam, aforesaid, made by H. O. Durham, Sworn Land Surveyor, dated the 18th October, 1913, and deposited in the Registrar's Office aforesaid, on the 30th October, 1913,—to and in favour of Matilda Bartrum, born Lowenfield, wife of Alfred Dansey Bartrum, both of said lot 43, Queenstown, New Amsterdam, Berbice.

Registrar's Office of British Guiana, New Amsterdam, Berbice, this 7th day of November 1913.

B. S. NEWSAM,
Acting Registrar.

Digitized by Google

Execution Sales.

BY THE REGISTRAR.

Counties of Demerary & Essequebo.

[FIRST PUBLICATION.]

PURSUANT to writ of Execution in the matter following:—

I, the undersigned Registrar of British Guiana, or my lawful deputy, will expose for sale to the highest bidder in presence of a Sworn Clerk or Assistant Sworn Clerk, at the Victoria Law Courts, in the city of Georgetown, on Monday, the 8th December, 1913, at 12, *noon*:—

1. In behalf of The British Guiana Building Society, Limited, plaintiffs, *versus* John Paul Gordon, defendant: The north half of lot number 300 (three hundred), situate in South Cumingsburg District, in the city of Georgetown, in the county of Demerary and all the buildings and erections thereon.

[FIRST PUBLICATION.]

PURSUANT to an Order granted by His Honour Sir Thomas Crossley Rayner, Knight, Chief Justice of British Guiana, bearing date 11th November, 1913, on the petition of Percy Claude Wight, of lot 52, Brickdam, Georgetown, trading without any partner under the name and style of Walter Bagot & Company, plaintiffs:—

I, the undersigned Registrar of British Guiana, or my lawful deputy, will expose for sale to the highest bidder in the presence of a Sworn Clerk or Assistant Sworn Clerk, at the Victoria Law Courts, in the city of Georgetown, on Monday, the 8th day of December, 1913, at 12 o'clock, noon:—

2. In behalf of the above-named petitioner *versus* David Bishop in his quality as executor to and under the last will and testament of Margaret Jeffrey, deceased, defendant:—West half of lot number 34 (thirty-four), situate in Albert-town District, in the city of Georgetown, in the county of Demerary and colony of British Guiana, with the buildings thereon, subject to the right, title and interest of Eliza Howell, widow, in a certain agreement of leased executed on the 13th November, 1902, and renewed by the executor of the said will in her favour and save and except one building belonging to the said Eliza Howell.

All persons having any right, title, interest or claim in and to any of the above properties, and who may have just grounds to oppose the sale thereof, are hereby required to do so in due form of law at the Registrar's Office in Georgetown, Demerara, within fourteen days after the first Saturday's advertisement, setting forth his, her or their reasons of opposition in writing, duly signed by a Barrister-at-Law or Solicitor, and thereafter to proceed according to law. Those inclined to purchase will attend at the time and place beforementioned.

Payment must be made as follows:—One hundred dollars and under Cash; exceeding $100—the purchaser or purchasers shall, unless they pay the purchase money at the time of sale, forthwith deposit with the Marshal 25 per cent. of the purchase money and shall, if the purchase money does not exceed the sum of $500, pay the balance by three equal instalments, from the day of sale, with interest at the rate of six per cent. per annum, at the expiration of one, two and three months, respectively, and if the purchase money exceeds the sum of $500, he shall pay such balance with such interest by three equal instalments at the expiration of two, four and six months, respectively.

In the event of the purchaser making any default in payment of any of the instalments, the amount of the deposit shall be forfeited and the property may, after being re-advertised, be put up for sale at auction and sold.

Registrar's Office of British Guiana, Georgetown, Demerary, this 21st day of November, 1913.

L. C. DALTON,
Registrar.

[FIRST PUBLICATION.]

PURSUANT to writ of execution in the matter following:—

I, the undersigned Registrar of British Guiana, or my lawful deputy, will expose for sale to the highest bidder in presence of a Sworn Clerk or Assistant Sworn Clerk, at the Victoria Law Courts, in the city of Georgetown, on Monday, the 8th day of December, 1913, at 12 o'clock, noon:—

3. In behalf of Booker Brothers, McConnell and Company, Limited, whose duly constituted attorney in this Colony is Harry Yardley Delafons, plaintiffs, *versus* H. Daniels, defendant:—An undivided half of lot number 44 (forty-four), section A, in the village of Plaisance, in the Plaisance Village District, in the county of Demerary and colony of British Guiana, and an undivided half of all the buildings and erections thereon, save and except the buildings thereon, belonging to H. G. Leach and Matthew Murray Chung, respectively, and excepting and reserving therefrom one undivided twelfth part in the land comprised in the said lot 44, section A, claimed by Miss E. E. Austin.

The opposition entered on the 26th day of July, 1913, by Amjadalli, of de Kinderen, West Coast, Demerara, to the undermentioned property having been declared by an order of a Judge bearing date 6th November, 1913, deserted and abandoned.

[FIRST PUBLICATION.]

PURSUANT to an Order granted by His Honour Maurice Julian Berkeley, then acting Chief Justice of British Guiana, bearing date 27th June, 1913, on the petition of Tapsey, male East Indian immigrant, of Bee Hive, East Coast, Demerara, plaintiff.

I, the undersigned Registrar of British Guiana, or my lawful deputy, will expose for sale to the highest bidder, in the presence of a Sworn Clerk or Assistant Sworn Clerk, at the Victoria Law Courts, in the city of Georgetown, on Monday, the 8th day of December, 1913, at 12 o'clock, noon:—

4. In behalf of the above-named petitioner *versus* Mowlahocus, male East Indian immigrant, defendant:—West half of lot number 93 (ninety-three), or 111 (one hundred and eleven), situate in Werk-en-Rust District, in the city of Georgetown, county of Demerary and colony of British Guiana, with all the buildings and erections thereon.

Payment must be made as follows:—One hundred dollars and under, Cash; exceeding $100 the purchaser or purchasers shall, unless they pay the purchase money at the time of sale, forthwith deposit with the Marshal 25 per cent. of the purchase money and shall, if the purchase money does not exceed the sum of $500, pay the balance by three equal instalments, from the day of sale, with interest at the rate of six per cent. per annum, at the expiration of one, two and three months, respectively, and if the purchase money exceeds the sum of $500, he shall pay such balance with such interest by three equal instalments at the expiration of two, four and six months, respectively.

In the event of the purchaser making any default in payment of any of the instalments, the amount of the deposit shall be forfeited and the property may, after being re-advertised, be put up for sale at auction and sold.

Registrar's Office of British Guiana, Georgetown, Demerary, this 21st day of November, 1913.

L. C. DALTON,
Registrar.

[FIRST PUBLICATION.]

PURSUANT to writs of execution in the matters following:—

I, the undersigned Registrar of British Guiana, or my lawful deputy, will expose for sale to the highest bidder, in the presence of a Sworn Clerk or Assistant Sworn Clerk, at lot 14, corner of Second and Cumings Streets, Albert Town, in the city of Georgetown, on Thursday, the 27th day of November, 1913, at 12 o'clock, noon:—

1. In behalf of the Receiver General of British Guiana, plaintiff *versus* Manoel DePaiva, defendant:—The stock-in-trade of the Licensed Retail Spirit Shop of Manoel DePaiva, situate at lot 14, corner of Second and Cumings Streets, Albert Town, in the city of Georgetown, in the county of Demerary, and colony of British Guiana, as per inventory.

I, the undersigned Registrar of British Guiana, or my lawful deputy, will expose for sale to the highest bidder, in the presence of a Sworn Clerk or Assistant Sworn Clerk at lot 71, corner of Light and Fifth Streets, in the city of Georgetown, Albert Town, on Thursday, 27th day of November, 1913, at 12.30 o'clock, p.m.:—

2. In behalf of the Receiver General of British Guiana, plaintiff *versus* Manoel DePaiva, defendant:—The stock-in-trade of the Licensed Retail Spirit Shop of Manoel DePaiva, situate at lot 71, corner of Light and Fifth Streets, Albert-town, in the city of Georgetown, in the county of Demerary and colony of British Guiana, as per inventory.

All persons having any right, title, interest or claim in and to any of the above properties, and who may have just ground to oppose the sale thereof, are hereby required to do so in due form of law at the Registrar's Office in Georgetown, Demerara, and thereafter to proceed according to law. Those inclined to purchase will attend at the time and place beforementioned.

Terms of Sale:—Cash; on the knock of the hammer.

Registrar's Office of British Guiana, Georgetown, Demerary, this 20th day of November, 1913.

L. C. DALTON,
Registrar.

Digitized by Google

Counties of Demerary & Essequebo.

[Second Publication.]

PURSUANT to an order granted by His Honour Albert Earnshaw, acting Chief Justice of British Guiana, bearing date 27th day of October, 1913, on the petition of Eustace Gordon Woolford, of 153, Charlotte Street, Lacytown, Georgetown, plaintiff:—

I, the undersigned Registrar of British Guiana, or my lawful deputy, will expose for sale to the highest bidder, in presence of a Sworn Clerk or Assistant Sworn Clerk, at the Victoria Law Courts, in the city of Georgetown, on Monday, the 1st day of December, 1913, at 12 o'clock, noon:—

1. In behalf of the abovenamed petitioner *versus* Claude V. Holder, defendant:—The west half of lot letter P, part of that part of Plantation Werken-Rust, situate on the east bank of the River Demerary between Plantation Vlissengen on the north and Plantation Le Repentir on the south called Wortmanville, and laid down on a sketch by H. Rainsford, Sworn Land Surveyor, dated April, 1843, and deposited in the Registrar's Office of the counties of Demerary and Essequebo on the 13th of November, 1845, with all the buildings and erections thereon, save and except one building the property of one Pinder.

[Second Publication.]

PURSUANT to writs of execution in the matters following:—

I, the undersgned Reigistrar of British Guiana or my lawful deputy, will expose for sale to the highest bidder, in the presence of a Sworn Clerk or Assistant Sworn Clerk, at the Victoria Law Courts, in the city of Georgetown, on Monday, the 1st day of December, 1913, at 12 o'clock, noon:—

2. In behalf of Manoel Gomes, of 222, Camp Street, trading and carrying on business without any partner at lot 21, Water Street, Georgetown, under the name, style and firm of Ferreira and Gomes, plaintiff *versus* Moses Chung, defendant:—*Firstly*, one building, one shed used as a kitchen and one iron tank, all situate on east half of lot 19, in the village of Danielstown, in the county of Essequebo; and *secondly*, the stock-in-trade of the dry goods business carried on by the above-named defendant at Danielstown Village and county aforesaid.

All persons having any right, title, interest or claim in and to any of the above properties, and who may have just grounds to oppose the sale thereof, are hereby required to do so in due form of law at the Registrar's Office in Georgetown, Demerara, within fourteen days after the first Saturday's advertisement, setting forth his, her or their reason of opposition in writing, duly signed by a Barrister-at-Law or Solicitor, and thereafter to proceed according to law. Those inclined to purchase will attend at the time and place beforementioned.

Payment must be made as follows:—As regards No. 1.—one hundred dollars and under, Cash; exceeding $100—the purchaser or purchasers shall, unless they pay the purchase money at the time of sale, forthwith deposit with the Marshal 25 per cent. of the purchase money and shall, if the purchase money does not exceed the sum of $500, pay the balance by three equal instalments from the day of sale, with interest at the rate of six per cent. per annum, at the expiration of one, two and three months, respectively, and if the purchase money exceeds the sum of $500, he shall pay such balance with such interest by three equal instalments at the expiration of two, four and six months, respectively.

In the event of the purchaser making any default in payment of any of the instalments, the amount of the deposit shall be forfeited and the property may, after being re-advertised, be put up for sale at auction and sold.

And as regards number 2: Cash, on the knock of the hammer.

Registrar's Office of British Guiana, Georgetown, Demerary, this 14th day of November, 1913.

B. S. NEWSAM,
Acting Registrar.

Counties of Demerary & Essequebo.

[Third Publication.]

PURSUANT to writ of execution in the matter following:—

I, the undersigned Registrar of British Guiana, or my lawful deputy, will expose for sale to the highest bidder in presence of a Sworn Clerk or Assistant Sworn Clerk, at the Victoria Law Courts in the city of Georgetown, on Monday, the 24th day of November, 1913, at 12 o'clock, noon:—

In behalf of Booker Brothers, McConnell & Company, Limited, whose duly constituted Attorney in this Colony is Harry Yardley Delafons, plaintiffs, *versus* George Richard Vaughan, defendant:—Lot number 142 (one hundred and forty-two), in that part of Georgetown called Bourda as laid down and defined on the plan of the Town Districts situated on the lands of the Vlissengen estates made by the Sworn Land Surveyor Luke M. Hill, dated 17th June, 1879, and deposited in the Registrar's Office of the counties of Demerary and Essequebo on the 1st of November, 1879, said plan having been apppoved of by the Governor and Court of Policy on the 2nd of September, 1879, and deposited in the Registrar's Office aforesaid in pursuance of the provisions of section 64 of Ordinance No. 2 of the year 1876 with all the buildings and erections thereon.

All persons having any right, title, interest or claim in and to any of the above properties, and who may have just grounds to oppose the sale thereof, are hereby required to do so in due form of law at the Registrar's Office in Georgetown, Demerara, within fourteen days after the first Saturday's advertisement, setting forth his, her or their reasons of opposition in writing, duly signed by a Barrister-at-Law or Solicitor, and thereafter to proceed according to law. Those inclined to purchase will attend at the time and place before mentioned.

Payment must be made as follows:—One hundred dollars and under Cash; exceeding $100 the purchaser or purchasers shall, unless they pay the purchase money at the time of sale, forthwith deposit with the Marshal 25 per cent. of the purchase money and shall, if the purchase money does not exceed the sum of $500, pay the balance by three equal instalments, from the day of sale, with interest at the rate of six per cent. per annum, at the expiration of one, two and three months, respectively, and if the purchase money exceeds the sum of $500, he shall pay such balance with such interest by three equal instalments at the expiration of two, four and six months, respectively.

In the event of the purchaser making any default in payment of any of the instalments, the amount of the deposit shall be forfeited and the property may, after being re-advertised, be put up for sale at auction and sold.

Registrar's Office of British Guiana, Georgetown, Demerary, this 7th day of November, 1913.

B. S. NEWSAM,
Acting Registrar.

County of Berbice.

[Second Publication.]

PURSUANT to writs of execution in the matters following:—

I, the undersigned Registrar of British Guiana, or my lawful deputy will expose for sale to the highest bidder in the presence of a Sworn Clerk, or Assistant Sworn Clerk, at the Court House, New Amsterdam, Berbice, on Thursday, the 4th day of December, 1913, at 12 o'clock, noon:—

In behalf of Mayor and Town Council of New Amsterdam *versus* the proprietor or proprietors, representative or representatives of the undermentioned properties:—

1. Part of the northern back quarter of lot number seven (7), situate in that part of the town of New Amsterdam called Smyth Town, bounded on the east by part of said lot the property of the Salvation Army, on the west by part of said lot the property of Ho-a-Hing, on the nerth by the drain dividing lots numbers six (6) and seven (7) and on the south by the drain along the street running through the centre of said lot number seven (7) with the buildings and erections thereon, appraised as the property of the minors Rosario.

2. Part of the northern front quarter of lot number 24 (twenty-four), situate in that part of the town of New Amsterdam called Smyth Town, bounded on the east by part of said lot the property of the estate of M. P. Santos, on west by part of said lot the property of James Edward Spencer, on the north by the drain dividing lots numbers 23 (twenty-three) and 24 (twenty-four), and on the south by the drain along the street running through the centre of said lot number 24 (twenty-four), no building thereon, appraised as the property of Mary Helena George.

3. Part of the southern front quarter of lot number 43 (forty-three), situate in that part of the town of New Amsterdam called Stanley Town, bounded on the east by part of said lot the property of John Amsterdam, on the west by part of said lot the property of Canga, on the north by the drain along the street running through the centre of said lot number 43 (forty-three) and on the south by the drain dividing lots numbers 43 (forty-three) and 44 (forty-four), with the building thereon, appraised as the property of the estate of George Simon.

Digitized by Google

All persons having any right, title, interest or claim in and to any of the above properties, and who may have just grounds to oppose the sale thereof, are hereby required to do so in due form of law at the Registrar's Office in New Amsterdam, Berbice, within fourteen days after the first Saturday's advertisement, setting forth his, her, or their reasons of opposition in writing duly signed by a Barrister-at-Law or Solicitor, and thereafter to proceed according to law. Those inclined to purchase will attend at the time and place beforementioned.

Payment must be made as follows:—One hundred dollars and under, Cash; above that sum, one month's credit with interest from the day of sale.

Registrar's Office of British Guiana, New Amsterdam, Berbice, this 14th day of November, 1913.

B. S. NEWSAM,
Acting Registrar.

County of Berbice.

[THIRD PUBLICATION.]

PURSUANT to an Order granted by His Honour Albert Earnshaw, Acting Chief Justice of British Guiana, bearing date 30th August, 1913, on the petition of Edward McBean, an inhabitant of the county of Berbice, plaintiff:—

I, the undersigned Registrar of British Guiana or my lawful deputy, will expose for sale to the highest bidder in the presence of a Sworn Clerk or Assistant Sworn Clerk, at the Court House, in New Amsterdam, Berbice, on Thursday, the 27th day of November, 1913, at 12 o'clock, noon:—

In behalf of the above-named petitioner *versus* Stephen Tucker, defendant:—Lot number 22 (twenty-two), part of plantation lot number 38 (thirty-eight), otherwise called Plantation Kiltearn on the Corentyne Coast of the county of Berbice, the said lot number 22 (twenty-two) being laid down and defined on a diagram of said plantation lot number 38 (thirty-eight), otherwise called plantation Kiltearn, made by James Chalmers, Sworn Land Surveyor, dated Berbice, 17th February, 1869, and deposited in the Registrar's Office of Berbice on the 18th March, 1869, with the buildings thereon.

All persons having any right, title, interest or claim in and to the above property, and who may have just grounds to oppose the sale thereof, are hereby required to do so in due form of law at the Registrar's Office in New Amsterdam, Berbice, within fourteen days after the first Saturday's advertisement, setting forth his, her or their reasons of opposition in writing duly signed by a Barrister-at-Law or Solicitor and thereafter to proceed according to law. Those inclined to purchase will attend at the time and place beforementioned.

Payment must be made as follows:—One hundred dollars and under, Cash; exceeding $100 the purchaser or purchasers shall, unless they pay the purchase money at the time of sale, forthwith deposit with the Marshal 25 per cent. of the purchase money and shall, if the purchase money does not exceed the sum of $500, pay the balance by three equal instalments, from the day of sale, with interest at the rate of six per cent. per annum, at the expiration of one, two and three months, respectively, and if the purchase money exceeds the sum of $500, he shall pay such balance with such interest by three equal instalments at the expiration of two, four and six months, respectively.

In the event of the purchaser making any default in payment of any of the instalments, the amount of the deposit shall be forfeited and the property may, after being re-advertised, be put up for sale at auction and sold.

Registrar's Office of British Guiana, New Amsterdam, Berbice, this 7th day of November, 1913.

B. S. NEWSAM,
Acting Registrar.

SUPREME COURT OF BRITISH GUIANA.

APPEAL COURT (FULL COURT.)

THIS 13TH DAY OF NOVEMBER, 1913.

JAMES WINTER, Appellant,

versus

JAMES WELCOME, Respondent.

The respondent was prosecuted on an information before Mr. Sisnett, the Magistrate sitting at Georgetown, under Ordinance 26 of 1909, for refusing to fulfil a contract of service as a balata-bleeder. Section 5 of the Ordinance provides that "no contract of service shall be enforced under this Ordinance unless the labourer who is to serve under it has been registered by the Institute of Mines and Forests or by some officer or agent thereof, and a certificate of registration has been delivered to such labourer." The respondent was duly registered as a balata-bleeder by the Institute of Mines and Forests, but the certificate of registration given to him was not signed by anyone, but it had on it the impressed seal of the Institute. The Magistrate held that the certificate must be signed by the person who gave it and dismissed the information, and this ruling was upheld on appeal by Hill, J., on 2nd September, 1913. The appellant then appealed to the Full Court, and after hearing *Humphrys* for the appellant, *Wills* for the respondent not called on, the following judgments were delivered:

RAYNER, C.J.: The only question we have to decide is whether the document relied on as a certificate of registration under section 5 of the Ordinance is a certificate at all. It is clear to my mind that an unsigned document cannot be a certificate. A certificate is a document by means of which some person certifies or declares a particular thing to have happened. In this case the law requires that when a labourer has been registered someone shall give him a piece of paper to show that he has been duly registered, and I do not see how that piece of paper can prove the fact of his being duly registered unless the person who declares or proves that fact signs the paper. I cannot conceive of a document being a certificate unless it bears the signature of the person who proves the fact which is required to be proved. The person certifying must sign the paper in token that what he certifies is true. In this case there is no document bearing the signature of anyone to prove that the respondent was duly registered. There is therefore no certificate, and no proceedings can be taken under the Ordinance and the Magistrate was right in dismissing the information, and the judgment on appeal, affirming the dismissal of the Magistrate, was also right. The appeal must be dismissed with costs.

EARNSHAW, J.: This is an appeal from the decision of a Judge in which he affirmed the decision of a Magistrate.

The only question for consideration is whether a certain document referred to as Exhibit G is a certificate.

Section 5 of Ordinance 26 of 1909, provides that "no contract of service shall be enforced under this Ordinance unless the labourer who is to serve under it has been registered by the Institute of Mines and Forests or by some officer or agent thereof and *a certificate of registration has been delivered to such labourer.*"

These words make the delivery of a "certificate of registration" to the labourer a condition precedent to enforcing the contract.

The Magistrate says "that no certificate was delivered to defendant as required by law," and the Judge says that "the Magistrate was right in holding that the certificate was no certificate in law." I go further and say that the document Exhibit G is not a certificate at all.

It is merely an unsigned statement, partly written and partly printed. It is in the first person and contains the words "I hereby certify that James Welcome . . . has this day been registered by me" . . . At the bottom of the statement is a space for signature above or opposite the words "Registering Officer," but no signature was attached.

Such a document is no certificate and cannot be a certificate without the signature of the person certifying.

To hold otherwise would be extremely dangerous, and would encourage very lax practice.

It makes no difference in this case whether the seal of the Institute of Mines and Forests was affixed to the document in question or not.

If it were completed by the signature of the Registering Officer, it would not make it a certificate by the Institute of Mines and Forests. It could only even under those circumstances amount to a certificate by a Registering Officer that something had been done by him the officer, and not by the Institute.

I agree with my brother judges that this appeal must be dismissed with costs.

HILL, Judge (Acting): This Court is asked to read into a Certificate of Registration something vital to it, and by so doing, to enforce a contract which is unenforceable in its absence; the result of so doing might result in the sending of respondent to

Digitized by Google

prison. I cannot assent to such a submission. The respondent is entitled to the benefit of the *laches* of the Registering Officer and it would be dangerous, in my opinion, for this Court to deviate from the strict requirement of the enactment which is a highly penal one.

The contract becomes an informal agreement on which certain rights and liabilities may be founded, but is not enforceable under Ordinance 26 of 1909 by either party to the contract.

The judgment appealed against is affirmed with costs to the respondent.

LIMITED JURISDICTION.

THIS 18TH DAY OF NOVEMBER, 1913.

PHIPPS,

versus

WHITE.

The following judgment was delivered :—

EARNSHAW, J.: The plaintiff claims an account from the defendant and payment of what may be found due on the ground that plaintiff and defendant were parties in a mining partnership,

To constitute such a partnership it is necessary that plaintiff and defendant should not only own or acquire a claim for the purpose of working it, but also should either actually engage in working it, or jointly employ others to work it for them. See Ordinance 1 of 1903, section 37.

There is no doubt that the parties were the co-owners of a claim or claims.

The defendant however denies that there was ever any partnership in the working of the claim. This denial raises a question of fact. On this there is much evidence and there must be perjury on one side or the other. After listening to the witnesses and watching their demeanour, and after checking their evidence by what may be regarded as established facts in the case, I have not the slightest hesitation in saying that I do not believe the evidence of the plaintiff or his witnesses on the points which affect the question of partnership. I believe on the contrary the evidence of the defendant, and I therefore find as a fact on the evidence that no working partnership such as is alleged by the plaintiff ever existed between him and the defendant. This disposes of the whole claim and I give judgment for the defendant with costs.

Official Receiver's Notices.

TENDERS.

BRITISH GUIANA.

OFFICIAL RECEIVER'S OFFICE,
Georgetown, Demerara,
14th November, 1913.

Estate FREDERICK RAGLAN PHILLIPS, deceased.

TENDERS will be received at this Office until noon of Wednesday, the 26th day of November, 1913, for the purchase of the undermentioned property belonging to the above estate :—

A tract of Crown land situate on the left bank of the Mahaica creek commencing at a paal denoting the extremity of the northern boundary of David Williams' Grant, No. 1,792, and extending thence N. 71° 29′ W. 242·8 roods, thence S. 17° 31′ W. 123·52 roods, thence S. 71° 29′ E. 242·8 roods, thence N. 17° 31′ E. 123·52 roods to the point of commencement, in the county of Demerara and colony of British Guiana, and containing one hundred Rhynland acres as shown on a diagram by M. P. Hastings, Government Surveyor, dated the 15th day of October, 1907, and annexed to the said Grant of the said piece of land subject to the conditions of the said Grant.

Persons tendering are requested to insert the above description of the property in their tenders.

Acceptance of the highest or any tender not guaranteed.

Terms of Sale.—Cash.

Forms of Tender may be obtained on application at this Office.

W. A. PARKER,
Official Receiver, and Public Trustee.

BRITISH GUIANA.

OFFICIAL RECEIVER'S OFFICE,
Georgetown, Demerary,
13th November, 1913.

TENDERS will be received by the Official Receiver at his office until noon of Monday, the 1st day of December, 1913, for the purchase of the undermentioned property belonging to the estate of Johorun, female, No. 31,736, ex *Foyle*, 1886, deceased, viz. :—

The south half of the east half of lot number 8 (eight), part of five and one-quarter acres of land part of that part of Plantation Rome and Houston, known as Plantation Houston, situate on the East Bank of the River Demerary, in the county of Demerary, in the colony of British Guiana, said lot No. 8 (eight), being laid down and defined on a diagram of the said five and a quarter acres of land by T. G. Wight, Sworn Land Surveyor, deposited in the Registrar's Office of the counties of Demerary and Essequibo on the 10th of May, 1875, with the buildings and erections thereon.

Persons tendering are requested to insert the above description of the property in their tenders.

Acceptance of the highest or any tender not guaranteed.

Terms of sale :—Cash.

W. A. PARKER,
Official Receiver, and Public Trustee

BRITISH GUIANA.

OFFICIAL RECEIVER'S OFFICE,
Georgetown, Demerara,
14th November, 1913.

Estate JOHN KI WONG, deceased.

TENDERS will be received at this Office until noon of Monday, the 1st day of December, 1913, for the purchase of the following property belonging to the above estate :—

The South half of lot number 6 (six), part of that part of the lands of Plantation Vertrouwen and La Bagatelle, now known and called La Bagatelle, situate in the Island of Leguan, in the county of Essequebo, in the colony of British Guiana, as laid down and defined on a diagram by the Sworn Land Surveyor James Shanks, dated September, 1856, and deposited in the Registrar's Office of the counties of Demerary and Essequebo on the 4th October, 1856, with the buildings and erections thereon.

Persons tendering are requested to insert the above description of the property in their tenders.

Acceptance of the highest or any tender not guaranteed.

Terms of Sale.—Cash.

Forms of Tender may be obtained on application to this Office.

W. A. PARKER,
Official Receiver, and Public Trustee.

NOTICE.

BRITISH GUIANA.—IN THE SUPREME COURT.

In Insolvency No. 16 of 1913.

Re The Insolvent Estate OF ERVIN DE MONTPELLIER, Absentee.

A DIVIDEND is intended to be declared in the above matter.

Creditors who have not proved their debts by the 1st day of December, 1913, will be excluded from this dividend.

W. A. PARKER,
Official Receiver,
Assignee.

Dated 6th November, 1913.

Police.

NOTICE.

IN accordance with section 10 of Ordinance No. 4 of 1884, there will be sold at Public Auction at 1 o'clock p.m., on Thursday, the 4th December, 1913, at Eve Leary Barracks, the following horses the property of the Government, condemned by Board of Survey as being unfit for further Police Service.

Bay Gelding	...	"Leopard"
Do.	...	"Lawrence"
Chesnut Gelding		"Laird"

Terms of sale :—Cash, with 2% auction dues.

G. C. DE RINZY, Colonel,
Inspector General of Police.

Police Headquarters,
Georgetown, Demerara,
22nd November, 1913.

Digitized by Google

LIST showing the number and description of all Strays in Pound at the following Pounds in the Colony, on the last day of the week ending Saturday, November 15, 1913, in accordance with Section 14, Ordinance 1 of 1866.

Name of Pound.	When brought to the Pound.		Name of Party Bringing.	Name of Party Sending.	Place from whence Stray was sent.	Description of Animal.	Brand, Marks, Colour, &c.	Remarks.
	Date.	Hour.						
DEMERARA—								
Sparendaam ...	Nil	Nil	Nil	Nil	Nil	Nil	Nil	
Beterverwagting ...	Nil	Nil	Nil	Nil	Nil	Nil	Nil	
Vigilance ...	Nil	Nil	Nil	Nil	Nil	Nil	Nil	
Belfield ...	Nil	Nil	Nil	Nil	Nil	Nil	Nil	
Mahaica ...	Nil	Nil	Nil	Nil	Nil	Nil	Nil	
Cane Grove ...	Nil	Nil	Nil	Nil	Nil	Nil	Nil	
Mahaicony ...	Nil	Nil	Nil	Nil	Nil	Nil	Nil	
Vreed-en-Hoop ...	Nil	Nil	Nil	Nil	Nil	Nil	Nil	
La Grange ...	Nil	Nil	Nil	Nil	Nil	Nil	Nil	
Fellowship ...	Nil	Nil	Nil	Nil	Nil	Nil	Nil	
Stewartville ...	Nil	Nil	Nil	Nil	Nil	Nil	Nil	
Vergenoegen ..	Nil	Nil	Nil	Nil	Nil	Nil	Nil	
ESSEQUEBO—								
Aurora ...	Nil	Nil	Nil	Nil	Nil	Nil	Nil	
Capoey ...	11.11.1913	10.10 a.m.	Sgt. 74 Deuwarder	L. M. Nightengale	Queenstown Pub. Rd.	He Ass	No brand, no mark.	
Suddie ..	Nil	Nil	Nil	Nil	Nil	Nil	Nil	
Anna Regina ...	Nil	Nil	Nil	Nil	Nil	Nil	Nil	
Leguan ..	Nil	Nil	Nil	Nil	Nil	Nil	Nil	
Sans Souci ...	Nil	Nil	Nil	Nil	Nil	Nil	Nil	
Bartica ...	Nil	Nil	Nil	Nil	Nil	Nil	Nil	
Moraikhanna ...	Nil	Nil	Nil	Nil	Nil	Nil	Nil	Week ending Nov. 8.
Arakaka ...	Nil	Nil	Nil	Nil	Nil	Nil	Nil	Do. do.
BERBICE—								
Weldaad ...	15.11.1913	12.45 p.m.	P.C. 1107 Cortaa	Sgt. 1958 Alleyne	Weldaad Pub. Road	He Ass	Brand right leg, not legible. Dark [brown.	
Fort Wellington ...	Nil	Nil	Nil	Nil	Nil	Nil	Nil	
Blairmont ...	Nil	Nil	Nil	Nil	Nil	Nil	Nil	
Sisters ...	Nil	Nil	Nil	Nil	Nil	Nil	Nil	
Albion ...	10.11.1913	7.00 a.m.	A. McBean	A. McBean	Courtland Village	Heifer	Brand right hip, illegible. Brown.	
Whim ..	13.11 1913	9.00 a.m.	Thos. Smith	Thos. Smith	Ulverston Village	Cow	H R right hip. Brindle.	
Tarlogie	Nil	Nil	Nil	Nil	Nil	Nil	Nil	
No. 51 ...	Nil	Nil	Nil	Nil	Nil	Nil	Nil	
No. 63 ...	Nil.	Nil	Nil	Nil	Nil	Nil	Nil	
Eliza and Mary ...	Nil	Nil	Nil	Nil	Nil	Nil	Nil	

Digitized by Google

BRITISH GUIANA.

DEPARTMENT OF LANDS AND MINES,

Georgetown, Demerara,
6th November, 1913.

RETURN of Grants, Licences, etc., issued, renewed, transferred and cancelled during the month of October, 1913, under Crown Lands Regulations.

FRANK FOWLER,
Commissioner of Lands and Mines.

No.	Name.	Locality.	Acres.	Date.
		GRANTS BY PURCHASE.		
		DEMERARA.		
5610	Gharbhari, M., No. 46371, ex "Jura," 1890.	Right bank Mahaicony creek, commencing at a paal at the north eastern boundary of Grant No. 3,414.	13	9.10.13.
5611	Estate of Chitri, M., No. 41793, ex "Sheila," 1889 (deceased.)	Right bank Mahaicony creek, commencing at a paal at the south eastern boundary of Grant No. 3,257.	25	,,
5612	Mohadeo, M., No. 75715, ex "Ems," 1896.	Left bank Mahaicony creek, commencing at a paal about 25 roods above the mouth of Kokerite creek, and 50 roods below Grant No. 3,279.	25	,,
5613	Surju, M., No. 84286, ex "Erne," 1900.	Left bank Mahaicony creek, commencing at a paal about 50 roods above the mouth of Kokerite creek, and 25 roods below Grant No. 3,279.	25	,,
5614	Lahu, M., No. 56130, ex "Sheila," 1892.	Left bank Mahaicony creek, commencing at a paal about 75 roods above the mouth of Kokerite creek, and 5 roods below Grant No. 3,279.	20	,,
5615	Mosai, M., No. 94707, ex "Moy," 1902.	Left bank Mahaica creek, commencing at a paal 75 roods above the upper side-line of Grant No. 2,606, next to and above a tract of 25 acres surveyed for Kalap.	25	,,
5616	Kalap, M., No. 83419, ex "Avon," 1900.	Left bank Mahaica creek, commencing at a paal 50 roods above the upper side-line of Grant No. 2,606, next to and above a tract of 25 acres surveyed for Durga.	25	,,
5617	Suchit, M., No. 83680, ex "Avon," 1900.	Left bank Mahaica creek, commencing at a paal marking the lower boundary of Grant No. 2,430	25	,,
5618	M. J. Fiedtkow ..	Right bank Demerara river, commencing at a paal 10.6 roods S. 89 16 E. (magnetic) of a paal branded "C. W. A." marking the lower boundary of the Indian Reservation at Muritaro.	5	,,
5619	E. Fiedtkow ...	Right bank Demerara river, commencing at a paal 15 roods below a paal branded "C.W.A." marking the lower boundary of the Indian Reservation at Muritaro, and next below Grant No. 5,618.	5	,,
5620	W. H. Wilson ...	Left bank Demerara river, commencing at a paal 35 roods below Grant No. 5,065, and about 52 roods below the mouth of Yarira creek.	5	,,
5630	Moosaie, M., No. 60803, ex "Jura," 1893	Left bank Mahaicony creek, commencing at a paal about 150 roods below the mouth of Kokerite creek, and 5 roods below Grant No. 3,274.	20	16.10.13.
		ESSEQUIBO.		
5621	E. L. Matthews ...	East side Fort Island, commencing at a paal about 8 roods south of the centre of Richard's Path.	.33	9.10.13.
5622	M. J. Mendonca ...	Lot No. 85, First Avenue, Bartica. ...	.25	,,
5623	I. Gibbons ...	Lot No. 39, Third Avenue, Bartica. ...	.25	,,
5624	W. N. Seemonds ...	Right bank Aruku river, commencing at a paal about 230.5 roods above Kiowanna creek, and 25 roods above Grant No. 5,121.	15	,,
5631	S. Turpin ...	Right bank Essequibo river, commencing at a paal next to and below a tract of 5 acres surveyed for T. H. Bowen, and about 22 roods below the mouth of Aripibanan creek.	4.92	16.10.13.
5632	P. M. Murphy ...	East side Fort Island, Essequibo river, commencing at a paal on the upper side-line of Grant No. 5,012. and about 127 roods above the centre of Richard's Path.	5	,,
5633	A. Van Sluytman ...	Right bank Pomeroon river, commencing at a paal about 10 roods above the Koniwinni creek.	61	

Digitized by Google

All persons having any right, title, interest or claim in and to any of the above properties, and who may have just grounds to oppose the sale thereof, are hereby required to do so in due form of law at the Registrar's Office in New Amsterdam, Berbice, within fourteen days after the first Saturday's advertisement, setting forth his, her, or their reasons of opposition in writing duly signed by a Barrister-at-Law or Solicitor, and thereafter to proceed according to law. Those inclined to purchase will attend at the time and place beforementioned.

Payment must be made as follows:—One hundred dollars and under, Cash; above that sum, one month's credit with interest from the day of sale.

Registrar's Office of British Guiana, New Amsterdam, Berbice, this 14th day of November, 1913.

B. S. NEWSAM,
Acting Registrar.

County of Berbice.

[Third Publication.]

PURSUANT to an Order granted by His Honour Albert Earnshaw, Acting Chief Justice of British Guiana, bearing date 30th August, 1913, on the petition of Edward McBean, an inhabitant of the county of Berbice, plaintiff:—

I, the undersigned Registrar of British Guiana or my lawful deputy, will expose for sale to the highest bidder in the presence of a Sworn Clerk or Assistant Sworn Clerk, at the Court House, in New Amsterdam, Berbice, on Thursday, the 27th day of November, 1913, at 12 o'clock, *noon*:—

In behalf of the above-named petitioner *versus* Stephen Tucker, defendant:—Lot number 22 (twenty-two), part of plantation lot number 38 (thirty-eight), otherwise called Plantation Kiltearn on the Corentyne Coast of the county of Berbice, the said lot number 22 (twenty-two) being laid down and defined on a diagram of said plantation lot number 38 (thirty-eight), otherwise called plantation Kiltearn, made by James Chalmers, Sworn Land Surveyor, dated Berbice, 17th February, 1869, and deposited in the Registrar's Office of Berbice on the 18th March, 1869, with the buildings thereon.

All persons having any right, title, interest or claim in and to the above property, and who may have just grounds to oppose the sale thereof, are hereby required to do so in due form of law at the Registrar's Office in New Amsterdam, Berbice, within fourteen days after the first Saturday's advertisement, setting forth his, her or their reasons of opposition in writing duly signed by a Barrister-at-Law or Solicitor and thereafter to proceed according to law. Those inclined to purchase will attend at the time and place beforementioned.

Payment must be made as follows:—One hundred dollars and under, Cash; exceeding $100 the purchaser or purchasers shall, unless they pay the purchase money at the time of sale, forthwith deposit with the Marshal 25 per cent. of the purchase money and shall, if the purchase money does not exceed the sum of $500, pay the balance by three equal instalments, from the day of sale, with interest at the rate of six per cent. per annum, at the expiration of one, two and three months, respectively, and if the purchase money exceeds the sum of $500, he shall pay such balance with such interest by three equal instalments at the expiration of two, four and six months, respectively.

In the event of the purchaser making any default in payment of any of the instalments, the amount of the deposit shall be forfeited and the property may, after being re-advertised, be put up for sale at auction and sold.

Registrar's Office of British Guiana, New Amsterdam, Berbice, this 7th day of November, 1913.

B. S. NEWSAM,
Acting Registrar.

SUPREME COURT OF BRITISH GUIANA.

APPEAL COURT (FULL COURT.)

This 13th Day of November, 1913.

JAMES WINTER, Appellant,

versus

JAMES WELCOME, Respondent.

The respondent was prosecuted on an information before Mr. Sisnett, the Magistrate sitting at Georgetown, under Ordinance 26 of 1909, for refusing to fulfil a contract of service as a balata-bleeder. Section 5 of the Ordinance provides that "no contract of service shall be enforced under this Ordinance unless the labourer who is to serve under it has been registered by the Institute of Mines and Forests or by some officer or agent thereof, and a certificate of registration has been delivered to such labourer." The respondent was duly registered as a balata-bleeder by the Institute of Mines and Forests, but the certificate of registration given to him was not signed by anyone, but it had on it the impressed seal of the Institute. The Magistrate held that the certificate must be signed by the person who gave it and dismissed the information, and this ruling was upheld on appeal by Hill, J., on 2nd September, 1913. The appellant then appealed to the Full Court, and after hearing *Humphrys* for the appellant, *Wills* for the respondent not called on, the following judgments were delivered:

Rayner, C.J.: The only question we have to decide is whether the document relied on as a certificate of registration under section 5 of the Ordinance is a certificate at all. It is clear to my mind that an unsigned document cannot be a certificate. A certificate is a document by means of which some person certifies or declares a particular thing to have happened. In this case the law requires that when a labourer has been registered someone shall give him a piece of paper to show that he has been duly registered, and I do not see how that piece of paper can prove the fact of his being duly registered unless the person who declares or proves that fact signs the paper. I cannot conceive of a document being a certificate unless it bears the signature of the person who proves the fact which is required to be proved. The person certifying must sign the paper in token that what he certifies is true. In this case there is no document bearing the signature of anyone to prove that the respondent was duly registered. There is therefore no certificate, and no proceedings can be taken under the Ordinance and the Magistrate was right in dismissing the information, and the judgment on appeal, affirming the dismissal of the Magistrate, was also right. The appeal must be dismissed with costs.

Earnshaw, J.: This is an appeal from the decision of a Judge in which he affirmed the decision of a Magistrate.

The only question for consideration is whether a certain document referred to as Exhibit G is a certificate.

Section 5 of Ordinance 26 of 1909, provides that "no contract of service shall be enforced under this Ordinance unless the labourer who is to serve under it has been registered by the Institute of Mines and Forests or by some officer or agent thereof and *a certificate of registration has been delivered to such labourer.*"

These words make the delivery of a "certificate of registration" to the labourer a condition precedent to enforcing the contract.

The Magistrate says "that no certificate was delivered to defendant as required by law," and the Judge says that "the Magistrate was right in holding that the certificate was no certificate in law." I go further and say that the document Exhibit G is not a certificate at all.

It is merely an unsigned statement, partly written and partly printed. It is in the first person and contains the words "I hereby certify that James Welcome . . . has this day been registered by me" . . . At the bottom of the statement is a space for signature above or opposite the words "Registering Officer," but no signature was attached.

Such a document is no certificate and cannot be a certificate without the signature of the person certifying.

To hold otherwise would be extremely dangerous, and would encourage very lax practice.

It makes no difference in this case whether the seal of the Institute of Mines and Forests was affixed to the document in question or not.

If it were completed by the signature of the Registering Officer, it would not make it a certificate by the Institute of Mines and Forests. It could only even under those circumstances amount to a certificate by a Registering Officer that something had been done by him the officer, and not by the Institute.

I agree with my brother judges that this appeal must be dismissed with costs.

Hill, Judge (Acting): This Court is asked to read into a Certificate of Registration something vital to it, and by so doing, to enforce a contract which is unenforceable in its absence: the result of so doing might result in the sending of respondent to

Digitized by Google

prison. I cannot assent to such a submission. The respondent is entitled to the benefit of the *laches* of the Registering Officer and it would be dangerous, in my opinion, for this Court to deviate from the strict requirement of the enactment which is a highly penal one.

The contract becomes an informal agreement on which certain rights and liabilities may be founded, but is not enforceable under Ordinance 26 of 1909 by either party to the contract.

The judgment appealed against is affirmed with costs to the respondent.

LIMITED JURISDICTION.

THIS 18TH DAY OF NOVEMBER, 1913.

PHIPPS,
versus
WHITE.

The following judgment was delivered :—

EARNSHAW, J.: The plaintiff claims an account from the defendant and payment of what may be found due on the ground that plaintiff and defendant were parties in a mining partnership,

To constitute such a partnership it is necessary that plaintiff and defendant should not only own or acquire a claim for the purpose of working it, but also should either actually engage in working it, or jointly employ others to work it for them. See Ordinance 1 of 1903, section 37.

There is no doubt that the parties were the co-owners of a claim or claims.

The defendant however denies that there was ever any partnership in the working of the claim. This denial raises a question of fact. On this there is much evidence and there must be perjury on one side or the other. After listening to the witnesses and watching their demeanour, and after checking their evidence by what may be regarded as established facts in the case, I have not the slightest hesitation in saying that I do not believe the evidence of the plaintiff or his witnesses on the points which affect the question of partnership. I believe on the contrary the evidence of the defendant, and I therefore find as a fact on the evidence that no working partnership such as is alleged by the plaintiff ever existed between him and the defendant. This disposes of the whole claim and I give judgment for the defendant with costs.

Official Receiver's Notices.

TENDERS.

BRITISH GUIANA.

OFFICIAL RECEIVER'S OFFICE,
Georgetown, Demerara,
14th November, 1913.

Estate FREDERICK RAGLAN PHILLIPS, deceased.

TENDERS will be received at this Office until noon of Wednesday, the 26th day of November, 1913, for the purchase of the undermentioned property belonging to the above estate :—

A tract of Crown land situate on the left bank of the Mahaica creek commencing at a paal denoting the extremity of the northern boundary of David Williams' Grant, No. 1,792, and extending thence N. 71° 29' W. 242·8 roods, thence S. 17° 31' W. 123·52 roods, thence S. 71° 29' E. 242·8 roods, thence N. 17° 31' E. 123·52 roods to the point of commencement, in the county of Demerara and colony of British Guiana, and containing one hundred Rhyuland acres as shown on a diagram by M. P. Hastings, Government Surveyor, dated the 15th day of October, 1907, and annexed to the said Grant of the said piece of land subject to the conditions of the said Grant.

Persons tendering are requested to insert the above description of the property in their tenders.

Acceptance of the highest or any tender not guaranteed.

Terms of Sale.—Cash.

Forms of Tender may be obtained on application at this Office.

W. A. PARKER,
Official Receiver, and Public Trustee.

BRITISH GUIANA.

OFFICIAL RECEIVER'S OFFICE,
Georgetown, Demerary,
13th November, 1913.

TENDERS will be received by the Official Receiver at his office until noon of Monday, the 1st day of December, 1913, for the purchase of the undermentioned property belonging to the estate of Johorun, female, No. 31,736, ex *Foyle*, 1886, deceased, viz. :—

The south half of the east half of lot number 8 (eight), part of five and one-quarter acres of land part of that part of Plantation Rome and Houston, known as Plantation Houston, situate on the East Bank of the River Demerary, in the county of Demerary, in the colony of British Guiana, said lot No. 8 (eight), being laid down and defined on a diagram of the said five and a quarter acres of land by T. G. Wight, Sworn Land Surveyor, deposited in the Registrar's Office of the counties of Demerary and Essequibo on the 10th of May, 1875, with the buildings and erections thereon.

Persons tendering are requested to insert the above description of the property in their tenders.

Acceptance of the highest or any tender not guaranteed.

Terms of sale :—Cash.

W. A. PARKER,
Official Receiver, and Public Trustee

BRITISH GUIANA.

OFFICIAL RECEIVER'S OFFICE,
Georgetown, Demerara,
14th November, 1913.

Estate JOHN KI WONG, deceased.

TENDERS will be received at this Office until noon of Monday, the 1st day of December, 1913, for the purchase of the following property belonging to the above estate :—

The South half of lot number 6 (six), part of that part of the lands of Plantation Vertrouwen and La Bagatelle, now known and called La Bagatelle, situate in the Island of Leguan, in the county of Essequebo, in the colony of British Guiana, as laid down and defined on a diagram by the Sworn Land Surveyor James Shanks, dated September, 1856, and deposited in the Registrar's Office of the counties of Demerary and Essequebo on the 4th October, 1856, with the buildings and erections thereon.

Persons tendering are requested to insert the above description of the property in their tenders.

Acceptance of the highest or any tender not guaranteed.

Terms of Sale.—Cash.

Forms of Tender may be obtained on application to this Office.

W. A. PARKER,
Official Receiver, and Public Trustee.

NOTICE.

BRITISH GUIANA.—IN THE SUPREME COURT.

In Insolvency No. 16 of 1913.

Re The Insolvent Estate OF ERVIN DE MONTPELLIER, Absentee.

A DIVIDEND is intended to be declared in the above matter.

Creditors who have not proved their debts by the 1st day of December, 1913, will be excluded from this dividend.

W. A. PARKER,
Official Receiver,
Assignee.

Dated 6th November, 1913.

Police.

NOTICE.

IN accordance with section 10 of Ordinance No. 4 of 1884, there will be sold at Public Auction at 1 o'clock p.m., on Thursday, the 4th December, 1913, at Eve Leary Barracks, the following horses the property of the Government, condemned by Board of Survey as being unfit for further Police Service.

Bay Gelding	...	"Leopard"
Do.	...	"Lawrence"
Chesnut Gelding		"Laird"

Terms of sale :—Cash, with 2% auction dues.

G. C. DE RINZY, Colonel,
Inspector General of Police.

Police Headquarters,
Georgetown, Demerara,
22nd November, 1913.

Digitized by Google

LIST showing the number and description of all Strays in Pound at the following Pounds in the Colony, on the last day of the week ending Saturday, November 15, 1913, in accordance with Section 14, Ordinance 1 of 1866.

Name of Pound.	When brought to the Pound.		Name of Party Bringing.	Name of Party Sending.	Place from whence Stray was sent.	Description of Animal.	Brand, Marks, Colour, &c.	Remarks.
	Date.	Hour.						
DEMERARA—								
Sparendaam ...	Nil	Nil	Nil	Nil	Nil	Nil	Nil	
Beterverwagting ...	Nil	Nil	Nil	Nil	Nil	Nil	Nil	
Vigilance ...	Nil	Nil	Nil	Nil	Nil	Nil	Nil	
Belfield ...	Nil	Nil	Nil	Nil	Nil	Nil	Nil	
Mahaica ...	Nil	Nil	Nil	Nil	Nil	Nil	Nil	
Cane Grove ...	Nil	Nil	Nil	Nil	Nil	Nil	Nil	
Mahaicony ...	Nil	Nil	Nil	Nil	Nil	Nil	Nil	
Vreed-en-Hoop ...	Nil	Nil	Nil	Nil	Nil	Nil	Nil	
La Grange ...	Nil	Nil	Nil	Nil	Nil	Nil	Nil	
Fellowship ...	Nil	Nil	Nil	Nil	Nil	Nil	Nil	
Stewartville ...	Nil	Nil	Nil	Nil	Nil	Nil	Nil	
Vergenoegen ..	Nil	Nil	Nil	Nil	Nil	Nil	Nil	
ESSEQUEBO—								
Aurora ...	Nil	Nil	Nil	Nil	Nil	Nil	Nil	
Capoey ...	11.11.1913	10.10 a.m.	Sgt. 74 Deuwarder	L. M. Nightengale	Queenstown Pub. Rd.	He Ass	No brand, no mark.	
Suddie ..	Nil	Nil	Nil	Nil	Nil	Nil	Nil	
Anna Regina ...	Nil	Nil	Nil	Nil	Nil	Nil	Nil	
Leguan ..	Nil	Nil	Nil	Nil	Nil	Nil	Nil	
Sans Souci ...	Nil	Nil	Nil	Nil	Nil	Nil	Nil	
Bartica ...	Nil	Nil	Nil	Nil	Nil	Nil	Nil	Week ending Nov. 8.
Moraihanna ...	Nil	Nil	Nil	Nil	Nil	Nil	Nil	Do. do.
Arakaka ...	Nil	Nil	Nil	Nil	Nil	Nil	Nil	
BERBICE—								
Weldaad ...	15.11.1913	12.45 p.m.	P.C. 1107 Cortan	Sgt. 1958 Alleyne	Weldaad Pub. Road	He Ass	Bran l r ght leg. not legible. Dark	
Fort Wellington ...	Nil	Nil	Nil	Nil	Nil	Nil	Nil [brown.	
Blairmont ...	Nil	Nil	Nil	Nil	Nil	Nil	Nil	
Sisters ...	Nil	Nil	Nil	Nil	Nil	Nil	Nil	
Albion ...	10.11.1913	7.00 a.m.	A. McBean	A. McBean	Courtland Village	Heifer	Brand right hip, illegible. Brown.	
Whim ..	13.11 1913	9.00 a.m.	Thos. Smith	Thos. Smith	Ulverston Village	Cow	H R right hip. Brindle.	
Tarlogie	Nil	Nil	Nil	Nil	Nil	Nil	Nil	
No. 51 ...	Nil	Nil	Nil	Nil	Nil	Nil	Nil	
No. 63 ...	Nil.	Nil	Nil	Nil	Nil	Nil	Nil	
Eliza and Mary ...	Nil	Nil	Nil	Nil	Nil	Nil	Nil	

Digitized by Google

BRITISH GUIANA.

DEPARTMENT OF LANDS AND MINES,

Georgetown, Demerara,
6th November, 1913.

RETURN of Grants, Licences, etc., issued, renewed, transferred and cancelled during the month of October, 1913, under Crown Lands Regulations.

FRANK FOWLER,
Commissioner of Lands and Mines.

No.	NAME.	LOCALITY.	ACRES.	DATE.
		GRANTS BY PURCHASE.		
		DEMERARA.		
5610	Gharbhari, M., No. 46371, ex "Jura," 1890.	Right bank Mahaicony creek, commencing at a paal at the north eastern boundary of Grant No. 3,414.	13	9.10.13.
5611	Estate of Chitri, M., No. 41793, ex "Sheila," 1889 (deceased.)	Right bank Mahaicony creek, commencing at a paal at the south eastern boundary of Grant No. 3,257.	25	,,
5612	Mohadeo, M., No. 75715, ex "Ems," 1896.	Left bank Mahaicony creek, commencing at a paal about 25 roods above the mouth of Kokerite creek, and 50 roods below Grant No. 3,279.	25	,,
5613	Surju, M., No. 84286, ex "Erne," 1900.	Left bank Mahaicony creek, commencing at a paal about 50 roods above the mouth of Kokerite creek, and 25 roods below Grant No. 3,279.	25	,,
5614	Lahu, M., No. 56130, ex "Sheila," 1892.	Left bank Mahaicony creek, commencing at a paal about 75 roods above the mouth of Kokerite creek, and 5 roods below Grant No. 3,279.	20	,,
5615	Mosai, M., No. 94707, ex "Moy," 1902.	Left bank Mahaica creek, commencing at a paal 75 roods above the upper side-line of Grant No. 2,606, next to and above a tract of 25 acres surveyed for Kalap.	25	,,
5616	Kalap, M., No. 83419, ex "Avon," 1900.	Left bank Mahaica creek, commencing at a paal 50 roods above the upper side-line of Grant No. 2,606, next to and above a tract of 25 acres surveyed for Durga.	25	,,
5617	Suchit, M., No. 83680, ex "Avon," 1900.	Left bank Mahaica creek, commencing at a paal marking the lower boundary of Grant No. 2,430	25	,,
5618	M. J. Fiedtkow ..	Right bank Demerara river, commencing at a paal 10.6 roods S. 89 16 E. (magnetic) of a paal branded "C. W. A." marking the lower boundary of the Indian Reservation at Muritaro.	5	,,
5619	E. Fiedtkow ...	Right bank Demerara river, commencing at a paal 15 roods below a paal branded "C.W.A." marking the lower boundary of the Indian Reservation at Muritaro, and next below Grant No. 5,618.	5	,,
5620	W. H. Wilson ...	Left bank Demerara river, commencing at a paal 35 roods below Grant No. 5,065, and about 52 roods below the mouth of Yarira creek.	5	,,
5630	Moosaie, M., No. 60803, ex "Jura," 1893	Left bank Mahaicony creek, commencing at a paal about 150 roods below the mouth of Kokerite creek, and 5 roods below Grant No. 3,274.	20	16.10.13.
		ESSEQUIBO.		
5621	E. L. Matthews ...	East side Fort Island, commencing at a paal about 8 roods south of the centre of Richard's Path.	.33	9.10.13.
5622	M. J. Mendonca ...	Lot No. 85, First Avenue, Bartica. ...	.25	,,
5623	I. Gibbons ...	Lot No. 39, Third Avenue, Bartica. ...	.25	,,
5624	W. N. Seemonds ...	Right bank Aruku river, commencing at a paal about 230.5 roods above Kiowanna creek, and 25 roods above Grant No. 5,121.	15	,,
5631	S. Turpin ...	Right bank Essequibo river, commencing at a paal next to and below a tract of 5 acres surveyed for T. H. Bowen, and about 22 roods below the mouth of Aripibanan creek.	4.92	16.10.13.
5632	P. M. Murphy ...	East side Fort Island, Essequibo river, commencing at a paal on the upper side-line of Grant No. 5,012, and about 127 roods above the centre of Richard's Path.	5	,,
5633	A. Van Sluytman ...	Right bank Pomeroon river, commencing at a paal about 10 roods above the Koniwinni creek.	61	

Digitized by Google

No.	NAME.	LOCALITY.	ACRES.	DATE

GRANTS BY PURCHASE.

BERBICE.

5634	F. Yanson ...	Right bank Berbice river, commencing at a paal about 170 roods above a point opposite the mouth of the Kurimerabu creek.	5.	16.10.13.
5635	G. de Haan ...	Right bank Berbice river, commencing at a paal about 1,377 roods below the mouth of the Markana creek.	10	"
5636	John Young ...	Left bank Berbice river, commencing at a paal about 109 roods above the lower side line boundary of the abandoned Plantation Berenstyn.	25.13	"
5637	Joseph Simon	Left bank Berbice river, commencing at a paal about 134 roods above the lower side line dam of the abandoned Plantation Berenstyn.	25.05	"

HOMESTEAD GRANTS.

DEMERARA.

5625	Solomon Peters ..	Left bank Kamuni creek, commencing at a paal 5 roods above Grant No. 4,552, and about 180 roods above the mouth of the Kamuni creek.	5	9.10.13.
5638	Santoo, M., B.R., No. 55 of 1879.	Right bank Hauraruni creek, right bank Demerara river, commencing at a paal about 533 roods above the Kautaballi creek.	5	16.10.13.
5639	Ramchurn, M., No. 347, ex "Harkaway," 1853.	Right bank Hauraruni creek, right bank Demerara river, commencing at a paal about 548 roods above the Kautaballi creek.	5	"
5640	Nuzeer, M., B.R., No. 187 of 1876.	Right bank Hauraruni creek, right bank Demerara river, commencing at a paal about 563 roods above the Kautaballi creek.	5	"
5641	Sijore Persad Sing, M., R. of D., No. 102,470, ex "Forth," 1906.	Right bank Hauraruni creek, right bank Demerara river, commencing at a paal about 583 roods above the Kautaballi creek.	5	"
5642	Chhedamuni, M., No. 102,617, ex "Ganges," 1906.	Right bank Hauraruni creek, right bank Demerara river, commencing at a paal about 598 roods above the Kautaballi creek.	5	"
5643	Mosafeera, M. No. 339, ex "St. Kilda," 1869.	Right bank Hauraruni creek, right bank Demerara river, commencing at a paal about 613 roods above the Kautaballi creek.	5	"
5644	Sarah Daymon ...	Right bank Hauraruni creek, right bank Demerara river, commencing at a paal about 628 roods above the Kautaballi creek.	5	"
5645	Dulum, M., No. 48,611, ex "Foyle," 1891.	Right bank Hauraruni creek, right bank Demerara river, commencing at a paal about 643 roods above the Kautaballi creek.	5	"
5646	Patan, M., No. 99,666, ex "Forth," 1905.	Right bank Hauraruni creek, right bank Demerara river, commencing at a paal about 658 roods above the Kautaballi creek.	5	"
5647	Badana Appaya, M., No. 20,656, ex "Foyle," 1884.	Right bank Hauraruni creek, right bank Demerara river, commencing at a paal about 673 roods above the Kautaballi creek.	4.91	"
5648	John Westley ...	Right bank Hauraruni creek, right bank Demerara river, commencing at a paal about 693 roods above the Kautaballi creek.	4.82	"
5649	Maria Samuels ...	Right bank Hauraruni creek, right bank Demerara river, commencing at a paal about 708 roods above the Kautaballi creek.	4.88	"
5650	Kalipersad, M., No. 99,524, ex "Forth," 1905.	Right bank Hauraruni creek, right bank Demerara river, commencing at a paal about 723 roods above the Kautaballi creek.	4.96	"
5651	Urias Walker ..	Right bank Hauraruni creek, right bank Demerara river, commencing at a paal about 738 roods above the Kautaballi creek.	5	"

ESSEQUIBO.

5626	James Dragton ...	East side Hog Island, commencing at a paal 5 roods above Grant No. 5,490, and about 80 roods above the mouth of Deoges creek.	4.90	9.10.13.
5627	Lydia Rose ...	East side Hog Island, commencing at a paal on the upper side line of Grant No. 4,551, and about 45 roods above the mouth of Deoges creek.	5	"
5628	James H. Stoll ...	Right bank Pomeroon river, being Homestead Lot No. 2.	4	"
5629	Rhoda F. Stoll ...	Right bank Pomeroon river, being Homestead Lot No. 3.	4	"
5652	Mary Haywood ...	East side Hog Island, Essequibo river, commencing at a paal on the upper sideline of a tract surveyed for J. Dragton, and about 76 roods above the mouth of Deoges creek.	4.98	16.10.13.
5653	Wm. C. Stoll ...	Right bank Pomeroon river, being Homestead Lot No. 6.	4	"

Digitized by Google

LICENCES OF OCCUPANCY.

ESSEQUIBO.

No.	Name.	Locality.	Acres.	Term.	Date.
A 356	Consolidated Rubber & Balata Estates, Ltd.	Left bank Potaro river, at its confluence with the Essequibo river, commencing at a paal next to and below Licence of Occupancy No. A 287.	2	10 years from 2.10.13.	2.10.13.
A 357	Evan Wong	Right bank Bonasika creek, right bank Essequibo river, commencing at a paal about 240 roods above the mouth of the Warimia creek.	243.40	D.H.M.P.	16.10.13.
A 358	S. Richards	Right bank Pomeroon river, being the Government Reserve in front of Homestead Grant No. 3439, situate opposite the lower boundary of the Marlborough Police Station.	.27	D.H.M.P.	27.10.13.

BERBICE.

No.	Name.	Locality.	Acres.	Term.	Date.
A 355	E. A. Lindie	Left bank Berbice river, commencing at a paal about 792 roods above the mouth of the Morekopi creek.	50.26	5 years from 2.10 13.	2.10.13.

WOOD-CUTTING LICENCES.

DEMERARA.

No.	Name.	Locality.	Acres.	Term.	Date.
A 617	Jos. Solomon	Right bank Amakaira creek, right bank Kamuni creek, left bank Demerara river, bounded by a line commencing about 95 roods up the Muraru creek, a tributary of the Amakaira creek.	500	1 year from 10.7.13.	3.10.13.
A 618	F. Marshall	Left bank Haimaruni creek, right bank Demerara river, commencing at a tree blazed "J. B. S." about 6 miles up the creek.	680	1 year from 26.4.13.	8.10.13.
A 619	R. S. Delgado	Right bank Big Wineperu creek, left bank Demerara river, commencing at the upper boundary of Licence No. A 200.	683	1 year from 13.6.13.	,,
A 620	J. B. Alexander	Left bank Serebekabra creek, left bank Demerara river, bounded by a line commencing at a mora tree blazed "V. R." situate about three miles up the creek.	163	1 year from 8.9 13.	13.10.13.
A 621	H. Fiedtkow	Left bank Demerara river, bounded by a line commencing at a foglekop tree blazed "V.R." situate about 190 roods above the mouth of the Manabadin creek.	88	1 year from 13.10.13.	,,

ESSEQUIBO.

No.	Name.	Locality.	Acres.	Term.	Date.
A 622	M. Da Silva	Right bank Ituribisi creek, left bank Essequibo river, commencing at a paal on the upper boundary of Woodcutting Licence No. A293, about 50 roods below the mouth of Warosi creek.	17.5	1 year from 30.10.13.	30.10.13.

PERMISSIONS UNDER CLAUSE 65.

ESSEQUIBO.

No.	Name.	Locality.	Date of Expiry.	Date of Issue.
1219	Thom & Cameron, Ltd., as Assignees of Ernest Farnum.	To cut scattered crabwood trees on the right bank of the Waini river, North Western District, between the Little Bullet Tree and Luri creeks, commencing about ½ mile in from the river, and extending inwards about one mile.	31.3.14.	1.10.13.
1220	Joseph Phang	To cut scattered cedar trees on the Kaituma river, extending upwards from the Second Fall to its source, with a depth inwards on both banks of the river of about one mile.	,,	6.10.13.
1221	do.	To cut scattered cedar trees on the Sabai creek, Kaituma river, extending upwards from a point ¾ mile above its mouth to its source, with a depth inwards on both banks of the creek of about one mile.	,,	,,
1222	do.	To cut scattered cedar and letter-wood trees on the Popaya creek, Whanna creek, extending upwards from a point ¾ mile above its mouth to its source, with a depth inwards on both banks of the creek of about one mile.	,,	,,
1223	do.	To cut scattered cedar trees on the Barima river, between the Rocky river and Baker's Landing, with a depth inwards on both banks of the river, of about one mile.	,,	,,

Digitized by Google

No.	Name.	Locality.	Date of Expiry.	Date Iss
PERMISSIONS UNDER CLAUSE 65.				
		ESSEQUIBO.		
1224	Cyril Farnum	... To cut scattered cedar trees on both banks of the Weynamu creek, right bank Barama river, extending upwards from the mouth of the creek to the first fall, situate about 4 miles up, with a depth inwards on both banks of the creek of about 300 roods.	31.3.14.	1t.10.13.
1225	J. L. Fernandes	... To occupy 5 acres of Crown Land on the left side of the Potaro-Konawaruk road, at the 8 mile paal.	,,	20.10.13.
1229	Daniel Yhap	.. To occupy ½ acre of Crown Land at the foot of the Devil's Hole Falls, left bank Cuyuni river.	,,	27.10.13.
		BERBICE.		
1226	Benjamin Freso	....To reap a field of provisions illegally cultivated on Crown Land on the right bank of the Canje creek, next below Grant No. 4,659.	31.3.14.	27.10.13.
1227	Do.	... Do. do. ...	,,	,,
1228	Do.	... Do. do.	,,	,,
PERMISSIONS UNDER CLAUSE 67 (1).				
TO CONSTRUCT AND USE A TIMBER PATH.				
		DEMERARA.		
219	A. P. Sampson	.. To construct and use a timber path on the right bank Bywarrie creek, Hyama creek, left bank Demerara river, extending from his landing on the Hyama creek to Dankbarheid.	19.10.14.	20.10.13.
PERMISSIONS UNDER CLAUSE 67 (2.)				
TO OCCUPY CROWN LAND FOR DEPOT.				
		ESSEQUIBO.		
251	Sprostons, Ltd.	...To occupy a tract of Crown Land not exceeding 5 acres situate on the right bank of the Haimorakabra creek, at its junction with the Supenaam creek, left bank Essequibo river, in connection with their woodcutting tracts in the Haimorakabra creek.	24.10.14.	25.10.13.

No.	Name.	Locality.	Acres.	Term.	Date.
RENEWALS.					
WOOD-CUTTING LICENCES.					
		DEMERARA.			
A 175	G. Waldron	...Right bank Topira creek, right bank Kamakabra creek, right bank Demerara river.	325	1 year from 18.7.13.	7.10.13.
A 531	Susan Yhap	.. Left bank Kuliserabo creek, left bank Demerara river.	105	1 year from 26.9.13.	11.10.13.
A 525	Charles Lewis	.. Right bank Maberi creek, left bank Waratilla creek, right bank Kamuni creek, left bank Demerara river.	932	1 year from 2.10.13.	16.10.13.
A 178	V. Rodrigues	... At the source of the Kowtaballi creek, right bank Hauraruni creek, right bank Demerara river.	656	1 year from 6.10.13.	20.10.13.
A 446	Wm. Gilkes	... Left bank Kuruabaru creek, right bank Demerara river.	990	1 year from 4.10.13.	20.10.13.
A 182	M. Alstrom	... At the confluence of the Bash and Loo creeks, right bank Demerara river.	300	1 year from 6.10.13.	21.10.13.
		ESSEQUIBO.			
A 293	M. J. da Silva	.. Right bank Ituribisi creek, left bank Essequibo river.	100	1 year from 13.9.13.	7.10.13.
A 556	M. Bugle & Company	... On the Cunabaruka creek, left bank Supenaam creek, left bank Essequibo river.	1465	1 year from 31.8.13.	28.10.13.

Digitized by Google

No.	Name.	Locality.	Acres.	Term.	Date.

RENEWALS.

WOOD-CUTTING LICENCES.

BERBICE.

A 492	D. Gonsalves ...	Left bank Harakuli creek, right bank Berbice river.	654	1 year from 19.9.13.	7.10.13.
A 549	Berbice Steam Saw Mill and Foundry Coy., Limited.	Right bank Berbice river ...	1195	1 year from 27.9.13.	,,
A 511	Do. ...	Right bank Dukalika creek, right bank Ituni creek, left bank Berbice river.	895	1 year from 12.10.13.	16.10.13.
A 506	Smith Brothers & Co., Ltd.	Left bank Courantyne river ...	50	1 year from 18.5.13.	,,
A 507	Do. ...	Do. do. ...	75	,,	,,
A 508	Do. ...	Do. do. ..	50	,,	,,
A 528	N. Williams ...	Right bank Berbice river ...	134	1 year from 19.10.13.	28.10.13.

PERMISSIONS UNDER CLAUSE 67 (1).

DEMERARA.

201	Jos. Solomon ..	To construct a timber path on the right bank Aretak creek, left bank Pokerero creek, right bank Kamuni creek, left bank Demerara river, in connection with his Woodcutting Licence No. A 393.		1 year from 13.9.13.	11.10.13.

EXTENSIONS.

WOOD-CUTTING LICENCES.

DEMERARA.

A 440	J. Williams ...	Kamudikabra creek, left bank Kamakabra creek, left bank Demerara river.	70	3months from 7.9.13.	16.10.13.
A 455	W. Simmons ...	Right bank Arampa creek, right bank Demerara river.	679	6months from 26.9.13.	,,
A 176	I. da Camara ...	Right bank Ants creek, left bank Pokerero creek, right bank Kamuni creek, left bank Demerara river.	428	6months from 6.9.13.	25.10.13.

Transferrer.	Transferee.	No. and Description of Licence.	Date.

TRANSFERS.

HOMESTEAD GRANTS.

Mohesh, M., No. 76855, ex "Lena," 1897.	Persotum, M., No. 45,388, ex "Rhone," 1890.	The right, title and interest in and to Homestead Grant No. 5560 for 4.97 acres on the right bank Hauraruni creek, right bank Demerara river, commencing at a paal about 178 roods above the mouth of the Kautabally creek.	18.10.13.

WOODCUTTING LICENCES.

Jacob Lee ...	David Bakker	... The right, title and interest in and to Licence No. A520, to cut wood on 133 acres at the source of the Waiakabra creek, right bank Madewini creek, right bank Demerara river, bounded by a line commencing at a tree blazed "V. R."	9.10.13.
A. F. Cabral ...	Pimenta & D'Oliveira...	The right, title and interest in and to Licence No. A571, to cut wood on 275 acres, right bank Pokerero creek, right bank Kamuni creek, left bank Demerara river, commencing at a paal branded "W. H. McT." on the the right bank Pokerero creek, about 7 miles from its mouth	11.10.13.

Digitized by Google

No.	Name.	Locality.	Acres.	Date.
		CANCELLATIONS.		
		GRANTS.		
4552	D. E. Snagg ...	Left bank Kamuni creek, at its junction with the Demerara river.	5	20.9.13.
3580	I. Garcia ...	Left bank Waini river, commencing at a paal S. 55° E. of bullet tree of Kuberina creek.	100	10.10.13.
4516	British Guiana Rubber Corporation, Ltd.	Left bank Waini river, about 83.69 roods above the Morebo Itabo.	25	,,
		HOMESTEAD GRANTS.		
5363	J. Washington ...	Left bank Barima river, commencing at a paal about 213 roods above the Hotaburoho creek, and next below Homestead Grant No. 4816.	5	13.10.13.

No.	Name.	Locality.	Date.
		BALATA LICENCES.	
A 437	Essequibo Rubber and Tobacco Estates, Ltd.	Left bank Essequibo river, from Mourawa creek to 4 miles below.	15.10.13.
A 438	Do. ...	Left bank Essequibo river, from 4 to 8 miles below Mourawa creek. ...	,,
A 439	Do. ...	Left bank Essequibo river, from 8 to 12 miles below Mourawa creek. ...	,,
A 440	Do. ...	Left bank Essequibo river, from 12 to 16 miles below Mourawa creek. ...	,,
A 1571	Do. ...	Right bank Essequibo river, from opposite Kassikityu river to 4 miles above.	,,
A 1572	Do. ...	Right bank Essequibo river, from 4 to 8 miles above a point opposite the Kassikityu river.	,,
A 1573	Do. ...	Right bank Essequibo river, from 8 to 12 miles above a point opposite the Kassikityu river.	,,
A 1574	Do. ...	Right bank Essequibo river, from 12 to 16 miles above a point opposite the Kassikityu river.	,,
A 1575	Do. ...	Right bank Essequibo river, from 16 to 20 miles above a point opposite the Kassikityu river.	,,
A 1576	Do. ...	Right bank Essequibo river, from 20 to 24 miles above a point opposite the Kassikityu river.	,,
A 1577	Do. ...	Right bank Essequibo river, from 24 to 26 miles above a point opposite the Kassikityu river.	,,
A 1578	Do. ...	Right bank Essequibo river, from 26 to 28 miles above a point opposite the Kassikityu river.	,,
A 1579	Do. ...	Right bank Essequibo river, from 28 to 30 miles above a point opposite the Kassikityu river.	,,
A 1580	Do. ...	Right bank Essequibo river, from 30 to 34 miles above a point opposite the Kassikityu river.	,,
A 1581	Do. ...	Right bank Essequibo river, from 34 to 38 miles above a point opposite the Kassikityu river.	,,
A 1582	Do. ...	Right bank Essequibo river, from 38 to 42 miles above a point opposite the Kassikityu river.	,,
A 1583	Do. ...	Right bank Essequibo river, from 42 to 46 miles above a point opposite the Kassikityu river.	,,
A 1584	Do. ...	Right bank Essequibo river, from 46 to 50 miles above a point opposite the Kassikityu river.	,,
A 1585	Do. ..	Right bank Essequibo river, from 50 to 54 miles above a point opposite the Kassikityu river.	,,
A 1586	Do. ...	Right bank Essequibo river, from 54 to 58 miles above a point opposite the Kassikityu river.	,,
A 1587	Do. ...	Right bank Essequibo river, from 58 to 62 miles above a point opposite the Kassikityu river.	,,
A 1588	Do. ...	Right bank Essequibo river, from 62 to 66 miles above a point opposite the Kassikityu river.	,,
A 1589	Do. ...	Right bank Essequibo river, from 66 to 70 miles above a point opposite the Kassikityu river.	,,
A 1590	Do. ...	Right bank Essequibo river, from 70 miles above a point opposite the Kassikityu river to the source of the Essequibo river.	,,
A 1591	Do. ..	On the Islands in the Essequibo river, from 16 miles above King William IV Falls to opposite Kassikityu river.	,,
A 1592	Do. ..	On the Islands in the Essequibo river, from opposite Kassikityu river on the left bank, to the source of the Essequibo river.	,,

Digitized by Google

LIST of Claim Licences issued and transferred during October, 1913.

Department of Lands of Mines,
8th November, 1913.

FRANK FOWLER.
Commissioner of Lands and Mines.

No. of Licence.	No. of Location Papers.	District No.	Date of Issue.	Name of Licensee.	Locality of Claim.	Remarks.
DISTRICT No. 2.						
B 2639	2395	72	3.10.13	Peter Jarad & D. Philander ...	Gihon Hill, L.B. White Creek, L.B. Konawaruk.	
B 2640	2396	73	,,	Jos. Vandercruse & J. Graham	Lass Bell, R.B. Hand Rail, R.B. Potaro.	
B 2660	2420	74	,,	F. A. Gibbons ...	Amatuk No. 1, R.B. Potaro.	
B 2663	2423	77	,,	P. Jarad & D. Philander ...	Hope Well No. 2, L.B. Konawarook.	
B 2689	2374	71	,,	R. N. Pollard ...	Gihon Hill, L.B. White, L.B. Konawarook.	
B 2690	2218	—	,,	Do. ...	White Creek, L.B. Konawarook.	
DISTRICT No. 3.						
B 2641	2398	333	,,	Edwin Cheong ...	Snake Turtle, L.B. Enachu, L.B. Mazaruni.	Precious Stones
B 2642	2397	332	,,	Do. ...	Easter Hill and Creek, Appew. R.B. Puruni.	do.
B 2643	2409	336	,,	Wm. Parkinson & Geo. Fernandes	Breakfast, L.B. Caburi, R.B. Mazaruni.	
B 2644	2410	334	,,	Fitz Walcott ...	Charity, L.B. Isseneroo, L.B. Mazaruni.	do.
B 2645	2411	335	,,	Do. ...	Liberty, Charity, L.B. Isseneroo, L.B. Mazaruni.	do.
B 2692	2449	348	28.10.13	Simon Wills ...	Stone Creek, Blackwater Creek, Caburi Creek, R.B. Mazaruni River.	
B 2693	2450	347	,,	Do. ...	Labba, Blackwater Creek, Caburi Creek, R.B. Mazaruni.	
B 2694	2451	346	,,	Do. ...	Metal Creek, Blackwater Creek, Caburi Creek, R.B. Mazaruni.	
B 2695	2452	345	,,	Do. ...	Deer Creek, Blackwater Creek, Caburi Creek, R.B. Mazaruni.	
B 2696	2453	344	,,	Do. ...	Rock Creek, Blackwater Creek, Caburi Creek, R.B. Mazaruni.	
B 2697	2454	343	,,	Do. ...	Trial Creek, Blackwater Creek, Caburi Creek, R.B. Mazaruni.	
B 2698	2458	339	,,	Robert Schomburgh ...	Carimouraparue Creek Flat, Blackwater Creek, L.B. Isseneroo, Mazaruni, L.B.	Precious Stones
B 2718	2495	356	,,	J. C. Collymore & H. Codrington	Consideration, R.B. Ohio, L.B. Caburi, R.B. Mazaruni.	
B 2719	2496	357	,,	Do. ...	Luckie, R.B. Ohio, L.B. Caburi, R.B Mazaruni.	
B 2720	2497	358	,,	Do. ...	Due Dannie, R.B. Ohio, L.B. Caburi, ,,	
B 2721	2498	359	,,	Do. ...	Powis, ,, ,, ,,	
B 2722	2499	360	,,	Do. ...	Powis ,, ,, ,,	
B 2723	2500	361	,,	Do. ...	Joe Murray ,, ,, ,,	
B 2724	2501	362	,,	Do. ...	Good Hope ,, ,, ,,	
DISTRICT No. 4.						
B 2646	2287	414	3.10.13	Troyton Phillips & S. Li ...	Aranka, L.B. Cuyuni.	
B 2647	2288	415	,,	Do. ...	,, ,,	
B 2648	2413	473	,,	Alfred Griffith, J. J. Ferdinand & Chan-a-Sing	Crab, L.B. Lady Walter, L.B. Cuyuni.	
B 2649	2412	472	,,	D. Hall & George Winchester	Perseverance, L.B. Blackwater, Aranka, L.B. Cuyuni.	
B 2650	2401	470	,,	Josephus Headley ...	Mosquito Hill, L.B. Powis, Trial, Cuyuni.	
B 2651	2400	469	,,	Philip Haynes ...	Astute, Lady Egerton, L.B. Cuyuni.	
B 2652	2399	471	,,	Mabel Murrell ...	Mabel, L.B. Aranka, ,,	
B 2666	2426	488	,,	John N. Cæsar ...	Powis, R.B. Perseverance, R.B. Aramatta, R.B. Iroma, R.B. Cuyuni.	
B 2667	2427	486	,,	Do.	Do. do. do	
B 2668	2428	487	,,	Do. ...	Do. do. do.	
B 2669	2429	489	,,	Amy McFarlane ...	Lappland, Sir Walter, Aranka, Cuyuni.	
B 2670	2430	490	,,	Do. ...	Lady Smith Hill, Sir Walter, Aranka, Cuyuni.	
B 2671	2431	491	,,	Do. ...	Lappland, Sir Walter, Aranka, Cuyuni.	
B 2672	3432	492	,,	Do. ...	Lady Egerton, Aranka, Cuyuni.	
B 2673	3433	493	,,	E. Stephens & A. Toney ...	Aranka, L.B. Cuyuni.	
B 2674	2434	474	,,	A. Griffith, J. J. Ferdinand & J. Chan-a-Sing	Himarally No. 1, Lady Walter. L.B. Cuyuni.	
B 2675	2435	475	,,	Do. ...	,, No. 2, ,, ,,	
B 2676	2436	476	,,	Do. ...	,, No. 3, ,, ,,	
B 2677	2438	478	,,	Do. ...	Crab No. 2, L.B. Lady Walter, L.B. Cuyuni.	
B 2678	2437	477	,,	Do. ...	,, No. 1, ,, ,, ,,	
B 2679	2439	479	,,	Do. ...	Perseverance, L.B. Lady Walter. L.B. Cuyuni.	
B 2680	2440	480	,,	M. DeSouza & M G. Rodrigues	Experience, R.B. ,, ,,	
B 2681	2441	481	,,	Do. ...	Experience, R.B. Lady Walter, L.B. Aranka, L.B. Cuyuni.	
B 2682	2442	482	,,	Do. ...	Lady Walter, L.B. Aranka, L.B. Cuyuni.	
B 2683	2443	483	,,	Do. ...	,, ,, ,,	
B 2684	2444	484	,,	Do. ...	,, ,, ,,	
B 2685	2445	485	,,	Do. ...	,, ,, ,,	
B 2686	244,	494	,,	I. E. H. Chin, J. C. Clementson & M. Murray	Eric, Lady Walter, L.B. Aranka, L.B. Cuyuni.	
B 2687	2448	495	,,	Do. ...	Beatrice, No. 1, L.B. Lady Walter. L.B. Aranka, L.B. Cuyuni.	
B 2691	2403	—	,,	M. A. Pereira & A. Ferreira ...	Last Chance, R.B. Aremu, R.B. Cuyuni.	
B 2699	2460	497	28.10.13	Edward Callender ...	Lena Creek, Flat, R. & L.B. Aremu, R.B. Cuyuni.	
B 2700	2461	496	,,	Do. ...	Creek and Flat, R. & L. Banks, Lena Creek, Aremu. R.B. Cuyuni.	
B 2701	2462	503	,,	A. Griffith, J. J. Ferdinand & J. Chan-a-Sing	Chance, R.B. Crab Creek, L.B. Cuyuni.	
B 2702	2463	502	,,	Do.	Hope, ,, ,, ,,	
B 2703	2464	501	,,	Do.	L.B. Crab Creek, Lady Walter, L.B. Cuyuni.	
B 2704	2465	500	,,	Do.	Faith, L.B. Crab Creek, L.B. Cuyuni.	
B 2705	2466	499	,,	Do.	Rose, ,, ,, ,,	

Digitized by Google

No. of Licence.	No. of Location Papers.	District No.	Date of Issue.	Name of Licensee.	Locality of Claim.	Remarks
				DISTRICT No. 4—(Contd.)		
B 2706	2467	498	28.10.13	A. Griffith, J. J. Ferdinand & J. Chan-a-Sing ...	Charity, R.B. Crab Creek, L.B. Cuyuni.	
B 2709	2475	506	,,	Ho a-Shoo, Ltd. ...	Dispute No. 1, R. & L. Banks Lady Walter, L.B. Aranka, L.B. Cuyuni River.	
B 2710	2476	507	,,	Do. ...	Rock No. 1, R. & L. Banks Lady Walter. L.B. Aranka, L.B. Cuyuni.	
B 2711	2477	508	,,	Do. ...	Dispute No. 2, R. & L. Banks Lady Walter, L.B. Cuyuni.	
B 2712	2478	509	,,	Do. ...	Rock No. 2, R. & L. Banks Lady Walter, L.B. Cuyuni.	
B 2713	2479	510	,,	James Lam ...	Providence, L.B. Aranka, Cuyuni.	
B 2714	2480	511	,,	Do. ...	Do. do. do.	
B 2715	2481	512	,,	Do. ...	Do. do. do.	
B 2716	2482	513	,,	Do. ...	Do. do. do.	
B 2717	2483	514	,,	Do. ...	Do. do. do.	
B 2725	2484	517	,,	Major, Brotherson & Venture...	Perseverance Hill, R.B. S r Walter, L.B. Aranka, L.B. Cuyuni.	
B 2726	2485	516	,,	Amy McFarlane ...	Dry Creek, R.B. Powis Creek, L.B. Cuyuni.	
				DISTRICT No. 5.		
B 2653	2415	384	3.10.13	James Campbell Russell ...	Crab, Maroni, L.B. Barima.	
B 2654	2416	16	,,	James Adolphus Bowen ...	Perseverance Hill, L.B. Sand, R.B. Ianna, R.B. Barama.	
B 2655	2417	NWD	,,	John Wong & Joseph Allen ...	R.B. Snake, R.B. Triumph, L.B. White, R.B. Kaituma L.B. Barima.	
B 2656	2418	NWD	,,	Do.	Reliable, R.B. Triumph, L.B. White, R.B. Kaituma, L.B. Barima.	
B 2657	2419	NWD	,,	Do.	R.B. Labba, R.B. Triumph, L.B. White, R.B. Kaituma, L.B. Barima.	
B 2658	2414	385	,,	William Phang ...	Arakaka (adjoining claim with Tablet No. 1,956.)	
B 2659	2402	NWD	,,	J. W. Barrington & Titus Gulliver ...	Sunbird R.B. Anabisci, R.B. Kaituma, L.B. Barima.	
B 2688	2446	NWD	,,	Caroline Poon ...	Hopeful, L.B. Manmarine, L.B. Koriabo, R.B. Barima River.	
B 2707	2468	18	28.10.13	J. D. Webster & M. Alberga ...	Hope, R.B. Imoti, L.B. Waini River.	
B 2708	2469	17	,,	Do.	Do. Do. Do.	

TRANSFERS.

No. of Claim Licence	District.	Description of Transfer.	Transferrer.	Transferee.	Locality and Description of Claim.	Date.
104	2	All right, title and interest.	F. W. Hutson.	The Minnehaha Development Co., Ltd.	Tributary, Mahdia, Potaro.	6.10.13
106	,,	,,	,,	,,	,, ,,	,,
108	,,	,,	,,	,,	,, ,,	,,
320	,,	,,	,,	,,	Banyan Flat, ,,	,,
321	,,	,,	,,	,,	,, ,,	,,
1338	,,	,,	,,	,,	Birds Hill, Potara.	,,
1339	,,	,,	,,	,,	,, ,,	,,
A 353	,,	,,	,,	,,	Mahdia Flat, Potaro.	,,
A 354	,,	,,	,,	,,	,, ,,	,,
A 456	,,	,,	,,	,,	Mahdia, R.B. Potaro.	,,
A 457	,,	,,	,,	,,	,, ,,	,,
A 458	,,	,,	,,	,,	,, ,,	,,
A 459	,,	,,	,,	,,	,, ,,	,,
A 460	,,	,,	,,	,,	,, ,,	,,
A 461	,,	,,	,,	,,	,, ,,	,,
A 436	,,	,,	,,	,,	A Flat on R.B Mahdia creek, Potaro.	,,
A 437	,,	,,	,,	,,	,, ,, ,,	,,
A 438	,,	,,	,,	,,	,, ,, ,,	,,
A 439	,,	,,	,,	,,	,, ,, ,,	,,
A 441	,,	,,	,,	,,	Mahdia, R.B. Potaro.	,,
A 442	,,	,,	,,	,,	,, ,,	,,
A 443	,,	,,	,,	,,	,, ,,	,,
A 444	,,	,,	,,	,,	,, ,,	,,
A 455	,,	,,	,,	,,	,, ,,	,,
A 434	,,	,,	,,	,,	Perseverance, Mahdia, Potaro.	,,
A 435	,,	,,	,,	,,	Waterday, Perseverance, Mahdia, Potaro.	,,
B 949	,,	,,	,,	,,	Rhodius Hill, Turtle, Mahdia, Potaro.	,,
274	,,	,,	,,	,,	Mahdia Flat, Potaro.	,,
277	,,	,,	,,	,,	Sarrie Turtle, Mahdia, Potaro.	,,
278	,,	,,	,,	,,	,, ,,	,,
279	,,	,,	,,	,,	Tributary Turtle, Mahdia, Potaro.	,,
282	,,	,,	,,	,,	Club Turtle, Mahdia, Potaro.	,,
283	,,	,,	,,	,,	Crapeau Tributary of Tributary, Turtle, Mahdia, Potaro.	,,
A 1916	,,	,,	C. V. D'Oliveira	,,	Tiger, Potaro	9.10.13
A 259	,,	,,	,,	,,	Trial, Mahdia, Potaro.	,,
A 234	,,	,,	,,	,,	Marudie, Minnehaha, Conawaruk.	,,
B 1070	,,	,,	,,	,,	Tiger John, R.B. Potaro.	,,
B 1203	,,	,,	,,	,,	Tiger Creek, ,,	,,
B 1699	,,	,,	,,	,,	Trial, R.B., Konawaruk, Potaro.	,,
B 1615	,,	,,	,,	,,	Left Out, L.B. Maroodie, L.B. Minnehaha, L.B. Konawaruk.	,,
1968	,,	,,	,,	,,	Dispute, Mahdia, Potaro.	,,
1969	,,	,,	,,	,,	,, ,,	,,
1970	,,	,,	,,	,,	,, ,,	,,
1971	,,	,,	,,	,,	,, ,,	,,

Digitized by Google

No. of Claim Licence.	District.	Description of Transfer.	Transferrer.	Transferee.	Locality and Description of Claim.	Date.
B 1917	2	All right, title and interest.	C. V. D. Oliveira, as Admr. Est. J. P. Vieira, decd.	The Minnehaha Development Co., Ltd.	Konawaruk creek, R.B. Potaro.	9.10.13.
B 1918	,,	,,	,,	,,	,, ,,	,,
B 1919	,,	,,	,,	,,	,, ,,	,,
B 1920	,,	,,	,,	,,	,, ,,	,,
B 1921	,,	,,	,,	,,	,, ,,	,,
B 1922	,,	,,	,,	,,	,, ,,	,,
170	,,	,,	,,	,,	Dispute, Potaro.	,,
A 1318	,,	,,	,,	,,	Dispute Flat, Mahdia, Potaro.	,,
A 1693	,,	,,	,,	,,	Konawaruk Flat, Konawaruk, Essequibo.	,,
B 1603	,,	,,	,,	,,	Divide Hill, Potaro.	,,
B 2308	,,	½ of right, title and interest.	Ezekiel Stewart.	Jonathan Layne	Special, R.B. Konawaruk, R.B. Potaro.	22.10.13.
B 2309	2	,,	,,	,,	,, ,,	22.10.13.
B 2584	,,	All right, title and interest.	P. W. Morley.	M. Malauf.	Conrakbaru, R.B. Potaro River.	23.10.13.
B 2585	,,	,,	,,	,,	,, ,,	,,
B 2586	,,	,,	,,	,,	,, ,,	,,
B 2587	,,	,,	,,	,,	,, ,,	,,
B 2588	,,	,,	,,	,,	,, ,,	,,
B 2589	,,	,,	,,	,,	R.B. Potaro River, adjoining Conrakbaru Locations.	,,
B 2590	2	,,	,,	,,	,, ,, ,,	,,
B 2591	,,	,,	,,	,,	R.B. Potaro River, adjoining Conrakbaru Creek Claims.	,,
B 2592	,,	,,	,,	,,	R.B. Potaro River, adjoining Conrakbaru Locations.	,,
B 2593	,,	,,	,,	,,	,, ,, ,,	,,
B 2594	,,	,,	,,	,,	,, ,, ,,	,,
B 2595	,,	,,	,,	,,	Conrakbaru, R.B., Potaro River.	,,
B 2603	4	,,	J. Saunders & S. Li.	H. A. Sutton.	Majuba, R.B. Ohio, L.B, Caburi, R.B. Mazaruni.	27.10.13.
B 2460	4	,,	,,	,,	In Time, R.B. Ohio, R.B. Caburi, Mazaruni.	,,
B 2461	4	,,	,,	,,	Perseverance, No. 2, R.B. Ohio, R.B. Caburi, Mazaruni,	,,
B 2462	4	,,	,,	,,	Perseverance, No. 1, R.B. Ohio, R.B. Caburi, Mazaruni.	,,
2099	5	,,	Farnum & Smith.	Sprostons, Ltd.	Hyma, Barama.	8.10.13.
943	,,	,,	M. A. French.	,,	Perseverance, Manikuru, Barima.	,,
B 294	,,	,,	,,	,,	Manicura, Arakaka, R.B. Barima.	,,
B 295	,,	,,	,,	,,	Manicura Flat, ,, ,,	,,
B 1596	,,	,,	,,	,,	Dieu Merci Hill, L.B. Perseverance Creek, R.B. Barima.	,,
B 1599	,,	,,	,,	,,	Peas & Rice, R.B. Perseverance, R.B. Manicura.	,,
39	,,	,,	,,	,,	Trouble, Mopaul, Barima.	,,
989	,,	,,	,,	,,	Arakaka, Barima.	,,
A 980	,,	,,	,,	,,	Industry Hall, Arakaka.	,,
A 1890	,,	,,	,,	,,	Arakaka, R.B. Barima.	,,
A 814	,,	,,	,,	,,	Perseverance, Arawatta, Barima.	,,
B 1971	,,	,,	,,	,,	Hope, R.B. Arawattabaru, R.B. Barima.	,,
B 470	,,	,,	,,	,,	Massawini, Barima-Barama Road, L.B. Barama.	,,
B 2013	,,	,,	Cyril Farnum,	,,	White Creek, L.B. Barima.	,,
B 2014	,,	,,	,,	,,	Micabarroo, L.B. Barama.	,,
B 2015	,,	,,	,,	,,	Torobarro, L.B. Micabarroo, L.B. Barama.	,,

Digitized by Google

Lands and Mines Notices.

Under Crown Lands Regulations.

DEPARTMENT OF LANDS & MINES.

GEORGETOWN, DEMERARA,

[1.] 22nd November, 1913.

NOTICE is hereby given, for general information, that the following application to transfer the undermentioned tract of Crown land made under the Crown Lands Regulations, 1910, has been lodged with the Commissioner of Lands and Mines, viz.:—

TRANSFERS—PART I.

WOOD-CUTTING LICENCES.

BY FRANK T. MAYERS TO PEDRO FERNANDES.

The right, title and interest in and to Licence No. A528 to cut wood on 461 acres of Crown land, situate on the left bank of the Pokerero creek, right bank, Kamuni creek, left bank, Demerara River, bounded by a line commencing at a place called "Brighton."

All persons having any right, title, or claim in and to the aforementioned tract of Crown land, and who may have just grounds to oppose the transferring thereof, are hereby required to do so in due form at the Office of the Department of Lands and Mines at the Victoria Law Courts, in the City of Georgetown, at any time during office hours, on any day within twenty-one days from the date of this advertisement, setting forth his, her, or their reasons of opposition in writing duly signed.

FRANK FOWLER,
Commissioner of Lands and Mines.

DEPARTMENT OF LANDS AND MINES,

GEORGETOWN, DEMERARA,

[2.] 15th November, 1913.

NOTICE is hereby given, for general information, that the following applications for the undermentioned tracts of Crown land made under the Crown Lands Regulations, 1910, have been lodged with the Commissioner of Lands and Mines, viz.:—

PART V—LICENCES OF OCCUPANCY.

BY JOHN R. WHITE, FOR AND ON BEHALF OF THE PROPRIETORS OF PLANTATION MOORE PARK.

To occupy 70 acres of Crown land, situate in the rear of the first depth of Plantation Moore Park, West Coast, Berbice,

BY JOHN R. WHITE, FOR AND ON BEHALF OF THE PROPRIETORS OF PLANTATIONS JACOBA AND COTTAGE.

To occupy 144 acres of Crown land, situate in the rear of the first depth of Plantations Jacoba and Cottage, West Coast, Berbice.

All persons having any right, title, or claim in and to any of the aforementioned tracts of Crown Land, and who may have just grounds to oppose the granting or licensing thereof, are hereby required to do so in due form at the Office of the Department of Lands and Mines, at the Victoria Law Courts, in the City of Georgetown, at any time during office hours, on any day within twenty-one days from the date of this advertisement, setting forth his, her, or their reasons of opposition in writing duly signed.

FRANK FOWLER,
Commissioner of Lands and Mines.

NOTICE TO LICENSED WOOD-CUTTERS AND PERSONS PURCHASING ARTICLES FROM THEM.

IT having been brought to my notice that persons in charge of craft with Timber, &c., from licensed wood-cutting tracts in the Demerara River, are in the habit of disposing of same at places between Hyde Park and Georgetown before the payment of Royalty at this Office, contrary to Clause 40 of the Crown Lands Regulations, 1910.

Notice is hereby given that it is my intention to insist on a rigid observance of the requirements of the aforesaid Clause of the Crown Lands Regulations, and all persons are hereby warned that offenders will be treated as contravening the said Regulations, and dealt with accordingly.

FRANK FOWLER,
Commissioner of Lands and Mines.

Department of Lands and Mines,
Georgetown,
15th November, 1913.

Under the Mining Regulations.

APPLICATIONS FOR LICENCES.

DEPARTMENT OF LANDS & MINES,

GEORGETOWN, DEMERARA,

[1.] 22nd November, 1913.

IN accordance with Clause 11 of the Mining Regulations, 1905:

Notice is hereby given that the following applications for Claim Licences have been lodged with the Commissioner at the Office of the Department of Lands and Mines:—

DISTRICT NO. 3.

TO SEARCH FOR PRECIOUS STONES.

BY NORMAN KING.

1,500 x 800 feet of Crown land, Granite Creek, Left Bank, Isseneroo, Left Bank, Mazaruni River.
Distance of claim to river or creek landing—10 miles.
Nearest claim holder—E. Sampson.

1,500 x 800 feet of Crown land, Faith Creek, Left Bank, Isseneroo, Left Bank, Mazaruni.
Distance of claim to river or creek landing—10 miles.
Nearest claim holder—E. Sampson.

DISTRICT NO. 4.

BY SAMUEL WILLIAMS & FUNG-CHUNG-FA.

1,500 x 800 feet of Crown land, Charity, Left Bank, Arangoy, Left Bank, Cuyuni.
Distance of claim to river or creek landing—5 miles.
Nearest claim holder—Nil.

TO MINE FOR GOLD.

DISTRICT NO. 2.

BY SAMUEL DUNCAN GRANT.

1,500 x 800 feet of Crown land, B. G. Creek, Komaka Hole, Right Bank, Omai, Left Bank, Essequibo.
Distance of claim to river or creek landing—5 miles.
Nearest claim holder—Self.

DISTRICT NO. 3.

BY PRINCE SAMUEL.

1,500 x 800 feet of Crown land, Good Hope, Right Bank, Ohio, Left Bank, Kaburi, Right Bank, Mazaruni.
Distance of claim to river or creek landing—8 miles.
Nearest claim holder—Peters & Parrett.

DISTRICT NO. 4.

BY THOMAS ALEXANDER STOWE & FUNG-TEEN-YONG.

1,500 x 800 feet of Crown land, Mahawa Creek, Left Bank, Cuyuni.
Distance of claim to river or creek landing—About 8 miles.
Nearest claim holder—R. D. Fields.

1,500 x 800 feet of Crown land, Mahawa Creek, Left Bank, Cuyuni River.
Distance of claim to river or creek landing—About 8 miles.
Nearest claim holder—R. D. Fields.

BY ISAAC EMANUEL H. CHIN, I. CLEMENTSON AND MOSES MURRAY.

1,500 x 800 feet of Crown land, Deer, (Hiawatta), Left Bank, Lady Walter, Left Bank, Aranka, Left Bank, Cuyuni.
Distance of claim to river or creek landing—19 miles.
Nearest claim holder—Ho-a-Shoo, Ltd.

1,500 x 800 feet of Crown land, Renett (Hiawatta), Left Bank, Lady Walter, Left Bank, Aranka, Left Bank, Cuyuni.
Distance of claim to river or creek landing—19 miles.
Nearest claim holder—Ho-a-Shoo, Ltd.

BY EDWARD BRATHWAITE & HENRY FLEMING.

1,500 x 800 feet of Crown land, Lady Walter Hill, Left Bank, Lady Walter Creek, Left Bank, Aranka Creek, Left Bank, Cuyuni.

Digitized by Google

Distance of claim to river or creek landing—About 12 miles.
Nearest claim holder—E. Jacobs.

By Joseph Benjamin Harris.

1,500 x 800 feet of Crown land, Blackwater Creek, Left Bank, Aranka, Left Bank, Cuyuni.
Distance of claim to river or creek landing—15 miles.
Nearest claim holder—Roach.
1,500 x 800 feet of Crown land, Right Bank, Hope, Right Bank, Blackwater, Left Bank, Aranka, Left Bank, Cuyuni.
Distance of claim to river or creek landing—12 miles.
Nearest claim holder—L. Jacobs.
1,500 x 800 feet of Crown land, Left Bank, Trial, Blackwater, Left Bank, Aranka, Left Bank, Cuyuni.
Distance of claim to river or creek landing—12 miles.
Nearest claim holder—Louisa Jacobs.

All persons having any right, title, interest or claim in and to any of the abovementioned tracts of Crown Land and who may have just grounds to oppose the granting thereof, are hereby required to do so in due form at the Office of the Department of Lands and Mines, in the City of Georgetown, within the time specified by the Regulations, setting forth his, her, or their reasons of opposition in writing, duly signed.

FRANK FOWLER,
Commissioner of Lands and Mines.

APPLICATION FOR EXCLUSIVE PERMISSION.

[1.] 22nd November, 1913

IN accordance with Clause 39 (1) of the Mining Regulations, 1905:

Notice is hereby given that the following application for Exclusive Permission under Section 14, Sub-Section 2 of the Mining Ordinance, 1903, has been addressed to the Governor-in-Council:—

DISTRICT NO. 2.

By James Winter.

To occupy and explore for a period of three years a tract of about 776 acres of Crown land, being the Kumaka Creek, Left Bank, Essequibo River, from its mouth to its source and a strip of land 400 feet wide on each side from the centre of creek.

All persons having any right, title, interest or claim in and to the abovementioned tract of Crown Land and who may have just grounds to oppose the issue of the Exclusive Permission, are required to enter opposition in writing with the grounds thereof, at the Office of the Commissioner of Lands and Mines, Georgetown, within the time specified by the Regulations.

FRANK FOWLER
Commissioner of Lands and Mines.

APPLICATIONS FOR LICENCES.

DEPARTMENT OF LANDS AND MINES,

Georgetown, Demerara,

[2.] 15th November, 1913

IN accordance with Clause 11 of the Mining Regulations, 1905:

Notice is hereby given that the following applications for Claim Licences have been lodged with the Commissioner at the Office of the Department of Lands and Mines.

DISTRICT NO. 3.

TO SEARCH FOR PRECIOUS STONES.

By William Roberts.

1,500 x 800 feet of Crown land, Marudi Creek, Right Bank, Putareng, Left Bank, Mazaruni River.
Distance of claim to river or creek landing—16 miles.
Nearest claim holder - J. Fraser.
1,500 x 800 feet of Crown land, Left Bank, Deer Creek, Left Bank, Isseneru, Left Bank, Mazaruni River.
Distance of claim to river or creek landing—12 miles.
Nearest claim holder—D. H. Harrison.

By Wm. Ezekiel Cox, James Richard Fraser and Albert Joseph.

1,500 x 800 feet of Crown land, Perseverance, Right Bank, Hosannah Creek, Right Bank, Right Bank, Putareng, Left Bank, Mazaruni.
Distance of claim to river or creek landing—About 15 miles.
Nearest claim holder—Nil.

TO MINE FOR GOLD.

DISTRICT NO. 2.

By The Minnehaha Development Co., Ltd.

1,500 x 800 feet of Crown land, Mahdia Flat No. 2, Right Bank, Mahdia Creek, Right Bank, Potaro River.
Distance of claim to river or creek landing—10 miles.
Nearest claim holder—D. E. Daniel.
1,500 x 800 feet of Crown land, Mahdia Flat No. 1, Right Bank, Mahdia Creek, Right Bank, Potaro.
Distance of claim to river or creek landing—10 miles.
Nearest claim holder—J. Sandiford.

By P. A. Campbell.

1,500 x 800 feet of Crown land, Tiger Creek, Right Bank, Potaro.
Distance of claim to river or creek landing—4½ miles.
Nearest claim holder—Ho-a-Shoo, Ltd.

DISTRICT NO. 3.

By J. C. Collymore & H. Codrington.

1,500 x 800 feet of Crown land, St. Joseph, Right Bank, Ohio, Left Bank, Kaburi, Right Bank, Mazaruni.
Distance of claim to river or creek landing—About 10 miles.
Nearest claim holder—Evan Wong.
1,500 x 800 feet of Crown land, Trial Creek, Right Bank, Ohio, Left Bank, Kaburi, Right Bank, Mazaruni.
Distance of claim to river or creek landing—About 11 miles.
Nearest claim holder—Evan Wong.
1,500 x 800 feet of Crown land, Bee Creek, Right Bank, Ohio, Left Bank, Kaburi Creek, Right Bank, Mazaruni.
Distance of claim to river or creek landing—About 10 miles.
Nearest claim holder—Evan Wong.

By C. T. Cox & J. N. Zammett.

1,500 x 800 feet of Crown land, Hiarri Creek, Left Bank, Ohio, Left Bank, Kaburi, Right Bank, Mazaruni.
Distance of claim to river or creek landing—About 17 miles.
Nearest claim holder—Sampson & Allicock.

By J. H. Alleyne & M. U. Cox.

1,500 x 800 feet of Crown land, Hiarri Creek, Left Bank, Ohio, Left Bank, Kaburi, Right Bank, Mazaruni.
Distance of claim to river or creek landing—About 17½ miles.
Nearest claim holder—C. T. Cox & J. N. Zammett.

By John Eleazar Francis.

1,500 x 800 feet of Crown land, Epinge No. 3, Right Bank, Mazaruni,
Distance of claim to river or creek landing—12 miles.
Nearest claim holder—J. E. Francis.

By E. A. Sampson & T. A. Allicock.

1,500 x 800 feet of Crown land, ohn Creek, Right Bank, Himaraparau, Left Bank, Kaburi Creek, Right Bank, Mazaruni.
Distance of claim from river or creek landing—17 miles.
Nearest claim holder—Nil.

By John Martin.

1,500 x 800 feet of Crown land, Black Water Creek, Right Bank, Ohio, Left Bank, Kaburi, Right Bank, Mazaruni.
Distance of claim to river or creek landing—About 20 miles.
Nearest claim holder—Peters & Parrett.

By Caleb Headley.

1,500 x 800 feet of Crown land, Star Light, Right Bank, Ohio, Left Bank, Kaburi, Right Bank, Mazaruni.
Distance of claim to river or creek landing—6 miles.
Nearest claim holder—Evan Wong.

By Fun Phoei.

1,500 x 800 feet of Crown land, Takatu Creek, Left Bank, Mazaruni River.
Distance of claim to river or creek landing—16 miles.
Nearest claim holder—Nil.
1,500 x 800 feet of Crown land, Takatu Creek, Left Bank, Mazaruni River.
Distance of claim to river or creek landing—16 miles.
Nearest claim holder—Nil.

DISTRICT NO. 4.

By Horatio Atkinson.

1,500 x 800 feet Crown land, Horeb Creek, Right Bank, Aranka, Left Bank, Cuyuni.
Distance of claim to river or creek landing—About 2 miles.
Nearest claim holder—M. A. Goring.

By Fun Phoei.

1,500 x 800 feet of Crown land, Indima, Left Bank, Tiger Creek, Right Bank, Cuyuni.
Distance of claim to river or creek landing—About 12 miles.
Nearest claim holder—Nil,

Digitized by Google

1,500 x 800 feet of Crown land, Indima, Left Bank, Tiger Creek, Right Bank, Cuyuni River.
Distance of claim to river or creek landing—12 miles.
Nearest claim holder—Nil.
1,500 x 800 feet of Crown land, Indima, Left Bank, Tiger Creek, Right Bank, Cuyuni River.
Distance of claim to river or creek landing—12 miles.
Nearest claim holder—Nil.

By James Dayton Peters & Paul Peters.

1,500 x 800 feet of Crown land, Aranka, Left Bank, Cuyuni.
Distance of claim to river or creek landing—12 miles.
Nearest claim holder—Sir Walter Syndicate.

By J. T. Morris & J. A. B. Williams.

1,500 x 800 feet of Crown land, Shell Creek, Left Bank, Saint George's, Right Bank, White Creek, Right Bank, Cuyuni.
Distance of claim to river or creek landing—About 8 miles.
Nearest claim holder—Canterbury.

By Isaac Emanuel Harris Chin.

1,500 x 800 feet of Crown land, Might, Right and Left Banks, Aranka Creek, Left Bank, Cuyuni.
Distance of claim to river or creek landing—12 miles
Nearest claim holder—Stephen & Toney.
1,500 x 800 feet of Crown land, Old Friend No. 1, Right Bank, Aranka, Left Bank, Cuyuni.
Distance of claim to river or creek landing,—8 miles.
Nearest claim holder—Jno. Washington.
1,500 x 800 feet of Crown, Old Friend No. 2, Right Bank, Aranka, Left Bank, Cuyuni.
Distance of claim to river or creek landing—8 miles.
Nearest claim holder—Jno. Washington.
1,500 x 800 feet of Crown land, Season No. 1, Right and Left Banks, Aranka, Left Bank, Cuyuni.
Distance of claim to river or creek landing—9 miles.
Nearest claim holder—Phillips & Li.
1,500 x 800 feet of Crown land, Season No. 1, Right and Left Banks, Aranka, Left Bank, Cuyuni.
Distance of claim from river or creek landing—9 miles.
Nearest claim holder—Phillips & Li.
1,500 x 800 feet of Crown land, Season No. 2, Right and Left Banks, Aranka, Left Bank, Cuyuni.
Distance of claim to river or creek landing—9 miles.
Nearest claim holder—Phillips & Li.
1,500 x 800 feet of Crown land, Season No. 3, Right and Left Banks, Aranka, Left Bank, Cuyuni.
Distance of claim to river or creek landing—9 miles.
Nearest claim holder—Phillips & Li.
1,500 x 800 feet of Crown land Season No. 4, Right and Left Banks, Aranka, Left Bank, Cuyuni.
Distance of claim to river or creek landing—9 miles.
Nearest claim holder—Phillips & Li.
1,500 x 800 feet of Crown land, Season No. 5, Right and Left Banks, Aranka, Left Bank, Cuyuni.
Distance of claim to river or creek landing—8½ miles.
Nearest claim holder—Phillips & Li.
1,500 x 800 feet of Crown land, Season No. 6. Right and Left Banks, Aranka, Left Bank, Cuyuni.
Distance of claim to river or creek landing—8½ miles.
Nearest claim holder—Phillips & Li.
1,500 x 800 feet of Crown land, Season No. 7, Right and Left Banks, Aranka, Left Bank, Cuyuni.
Distance of claim to river or creek landing—8½ miles.
Nearest claim holder—Phillips & Li.
1,500 x 800 feet of Crown land, Season No. 8, Right and Left Banks, Aranka, Left Bank, Cuyuni.
Distance of claim to river or creek landing 8½ miles.
Nearest claim holder—Phillips & Li.
1,500 x 800 feet of Crown land. Season No. 9, Right and Left Banks, Aranka, Left Bank, Cuyuni.
Distance of claim to river or creek landing—8½ miles.
Nearest claim holder—Phillips & Li.
1,500 x 800 feet of Crown land, Contradiction, Left Bank, Aranka, Left Bank, Cuyuni.
Distance of claim to river or creek landing—8½ miles.
Nearest claim holder—Phillips & Li.
1,500 x 800 feet of Crown land, Assembled, Left Bank, Aranka, Left Bank, Cuyuni.
Distance of claim to river or creek landing—9 miles.
Nearest claim holder—Chas. Davilar.
1,500 x 800 feet of Crown land, Nothing, Right and Left Banks, Aranka, Left Bank, Cuyuni River.
Distance of claim to river or creek landing—12 miles.
Nearest claim holder—Stephen & Toney.
1,500 x 800 feet of Crown land, Chance, Right Bank, Sir Walter, Left Bank, Aranka, Left Bank, Cuyuni River.
Distance of claim to river or creek landing—10 miles.
Nearest claim holder—James Rock.
1,500 x 800 feet of Crown ladd, Rock of Ages, Right Bank, Sir Walter, Left Bank, Aranka, Left Bank, Cuyuni Rieer.
Distance of claim to river or creek landing—10 miles.
Nearest claim holder—J. Headley.
1,500 x 800 feet of Crown land, Surprise, Left Bank, Aranka Left Bank, Cuyuni.
Distance of claim to river or creek landing—12 miles.
Nearest claim holder—E. Parris.
1,500 x 800 feet of Crown land, Port Arthur, Left Bank, Aranka, Right Bank, Lady Walter, Left Bank, Cuyuni.
Distance of claim to river or creek landing—11 miles.
Nearest claim holder—E. A. Roach
1,500 x 800 fert of Crown land, Waiting, Left Bank, Aranka, Left Bank, Lady Walter, Left Bank, Cuyuni.
Distance of claim to river or creek landing—10 miles.
Nearest claim holder—E. W. Medas.
1,500 x 800 feet of Crown land, Indication, Left Bank, Aranka, Left Bank, Cuyuni River.
Distance of claim to river or creek landing—8½ miles.
Nearest claim holder—T. Phillips & Li.

By David Hall & George Winchester.

1,500 x 800 feet of Crown land, Perseverance Creek, Left Bank, Black Water Creek, Left Bank, Aranka Creek, Left Bank, Cuyuni River.
Distance of claim to river or creek landing—15 miles.
Nearest claim holder—A. Rodney.
1,500 x 800 feet of Crown land, Perseverance Creek, Left Bank, Black Water, Left Bank, Aranka Creek, Left Bank, Cuyuni River.
Distance of claim to river or creek landing—15 miles.
Nearest claim holder—A. Rodney.
1,500 x 800 feet of Crown land, Perseverance Creek, Left Bank, Blackwater, Left Bank, Aranka Creek, Left Bank, Cuyuni River.
Distance of claim to river or creek landing—15 miles.
Nearest claim holder—A. Rodney.

By Benjamin Hall.

1,500 x 800 feet of Crown land, Experience Creek, Left Bank, Perseverance Creek, Left Bank, Blackwater, Left Bank, Aranka, Left Bank, Cuyuni River.
Distance of claim to river or creek landing—
Nearest claim holder—D. Hall & G. Winchester.

By C. A. Tuesday & Ernest McAllister.

1,500 x 800 feet of Crown land Hope, Tributary of Warriri, Right Bank, Cuyuni.
Distance of claim to river or creek landing—About 4 miles.
Nearest claim holder—None.
1,500 x 800 feet of Crown land, Faith, Tributary of Warriri, Right Bank, Cuyuni.
Distance of claim to river or creek landing—about 4 miles.
Nearest claim holder—Nil.

By Nathaniel Clarke & Maria Rodrigues.

1,500 x 800 eet of Crown land, Aranka, Left Bank, Cuyuni.
Distance of claim to river or creek landing—12 miles.
Nearest claim holder—Stephen & Toney.

By I. E. H. Chin, I. Clementson & Moses Murray.

1,500 x 800 feet of Crown land, Mercy, (Hiawatta) Left Bank Lady Walter, Left Bank, Aranka, Left Bank, Cuyuni River.
Distance of claim to river or creek landing—19 miles.
Nearest claim holder—Alex. Thomas & Co.
1,500 x 800 feet of Crown land, Turtle, (Hiawatta) Left Bank Lady Walter, Left Bank, Aranka, Left Bank, Cuyuni River.
Distance of claim to river or creek landing—19 miles.
Nearest claim holder—Chin, Clementson & Murray.
1,500 x 800 feet of Crown land, Aranka, (Contemplation) Right and Left banks Aranka, Left Bank, Cuyuni River.
Distance of claim to river or creek landing—6 miles.
Nearest claim holder—W. Thomas and J. J. Wong.

By Thomas Major, J. N. Brotherson and Nathaniel Venture.

1,500 x 800 feet of Crown land, Trial, Right Bank, Powis Creek, Left Bank, Trial Creek, Right Bank, Sir Walter, Left Bank Aranka, Left bank, Cuyuni.
Distance of claim to river or creek landing—About 12 miles.
Nearest claim holder—Li & Medas.
1,500 x 800 feet of Crown land, Left bank Sir Walter Creek, Left Bank, Aranka Creek, Left Bank, Cuyuni River.
Distance of claim to river or creek landing—about 12 miles.
Nearest claim holder—Kingston.
1,500 x 800 feet of Crown land, Left bank, Sir Walter Creek, Left Bank, Aranka Creek, Left Bank, Cuyuni River.
Distance of claim to river or creek landing—about 12 miles.
Neares claim holder—Kingston.

By Augustus Major & Thomas Major.

1,500 x 800 feet of Crown land, Powis Hill, Left Bank, Powis Creek, Right Bank, Sir Walter Creek, Left Bank, Aranka creek, Left Bank, Cuyuni River.
Distance of claim to river and creek landing—about 12 miles.
Nearest claim holder—Major, Brotherson & Venture.

DISTRICT NO. 5.

By Emanuel Chan-a-Sue.

1,500 x 800 feet of Crown land, Friday, Right Bank. Triumph Creek, White Creek, Right Bank, Kaituma, Left Bank, Barima River.

Digitized by Google

Distance of claim to river or creek landing—About 4 miles.
Nearest claim holder—T. C. Alves & E. B. Leung.

All persons having any right, title and interest in and to the abovementioned tracts of Crown Land, and who may have just grounds to oppose the granting thereof, are hereby required to do so in due form at the Office of the Department of Lands and Mines, in the City of Georgetown, within the time specified by the Regulations, setting forth his, her or their reasons of opposition in writing, duly signed.

FRANK FOWLER,
Commissioner of Lands and Mines.

CLAIM LICENCES ABANDONED.

[2.] 15th November, 1913.

NOTICE is hereby given in accordance with Section 18 (5) of the Mining Regulations, 1905, that the undermentioned applications for Claim Licences for which rent has not been paid, are declared abandoned as from the dates set against each.

FRANK FOWLER,
Commissioner of Lands and Mines.

DISTRICT NO. 3.

BY M. MALOUF.

1,500 x 800 feet of Crown land, Labaria, Right Bank Caburie Creek, Right Bank, Mazaruni River.
Distance of claim to river or creek landing—about 1½ mile from creek landing.
Nearest claim holder—Nil.
Application filed 6th December, 1912.
Declared abandoned as from 19th January, 1913.
1,500 x 800 feet of Crown land, Camoodie, Right Bank Caburie Creek, Right Bank, Mazaruni River.
Distance of Claim to river or creek landing—about 1½ mile from creek landing.
Nearest claim holder—Nil.
Application filed 6th December, 1912.
Declared abandoned as from 19th January, 1913.

BY SARAH ELVIRA TULLOCK AND LOUISA WALDRON.

1,500 x 880 feet of Crown land, Shell Creek, Tributary to Ewagyke Creek, Tributary Putareng Creek, Massaruni River.
Distance of claim to river or creek landing—10 miles.
Nearest claim holder—Mazaruni Co., Limited.
Application filed 11th October, 1912.
Declared abandoned as from 17th November, 1912

DISTRICT NO. 4.

BY GEORGE HENRY BAXTER AND . I. JUPITER.

1,500 x 800 feet of Crown land, Aramatta, Right Bank, Iroma, Left Bank, Cuyuni.
Distance of claim to river or creek landing—14 miles.
Nearest claim holder—A. Stephen.
Application filed 22nd February, 1913.
Declared abandoned as from 15th April, 1913.
1,500 x 800 feet of Crown land, Aramatta, Right Bank, Iroma, Left Bank, Cuyuni.
Distance of claim to river or creek landing—14 miles.
Nearest claim holder—A. Stephen.
Application filed 22nd February, 1913.
Declared abandoned as from 15th April, 1913.

BY GABRIEL ROBERTS AND SAMUEL MCKENZIE.

1,500 x 800 feet of Crown land, Patience, Perseverance, Left bank Arangay, Left Bank, Cuyuni.
Distance of claim to river or creek landing—about 12 miles
Nearest claim holder—Carter & Chan.
Application filed 15th May, 1912.
Declared abandoned as from 16th June, 1912.

BY JOSEPH PHILLIPS, HENRY CARTER & J. T. CHUNG.

1,500 x 800 feet of Crown land, Labba, Tributary Right Bank, Iroma Creek, Left Bank, Cuyuni River.
Distance of claim to river or creek landing—about 20 miles.
Nearest claim holder—Nil.
Application filed 26th October, 1912.
Declared abandoned as from 1st December, 1912.
1,500 x 800 feet of Crown land, Labba, Right Bank Iroma Creek, Left Bank, Cuyuni River.
Distance of claim to river or creek landing—about 20 miles.
Nearest claim holder—Nil.
Application filed 26th October, 1912.
Declared abandoned as from 1st December, 1912.
1,500 x 800 feet of Crown land, Labba, Right Bank, Iroma Creek, Left Bank, Cuyuni River.
Distance of claim to river or creek landing—about 20 miles.
Nearest claim holder—Nil.
Application filed 26th October, 1912.
Declared abandoned as from 1st December, 1912.

DISTRICT NO. 5.

BY HUBERT DUNCAN FINLAYSON.

1,500 x 800 feet of Crown land, Triumph, Left Bank White Creek, Left Bank, Anabisci, Right Bank, Kaituma, Left Bank Barima River.
Distance of claim to river or creek landing—about 4 miles.
Nearest claim holder—Otley & Busey.
Application filed 11th October, 1912.
Declared abandoned as from 17th November, 1912.

TRANSFERS OF CLAIMS.

[2.] 15th November, 1913.

IN accordance with Clause 44 (2) of the Mining Regulations, 1905:

Notice is hereby given that the following Notices of intended Transfer of right, title and interest in and to the undermentioned Claim Licences have been received by the Commissioner of Lands and Mines:—

DISTRICT NO. 2.

BY HO-A-SHOO, LTD., TO AND IN FAVOUR OF THE GUIANA GOLD CO., LTD.

All of their right, title and interest in and to Claim Licences Nos. 5,124, 5,127, 5,128, 5,110, A 1,672, A 1,673, A 1,674, A 1,675, A 1,676, A 1,746, and A 1,667.

DISTRICT NO. 3.

BY SIMON WILLS TO AND IN FAVOUR OF PETER LEUNG.

All of his right, title and interest in and to Claim Licences Nos. B 2,433, B 2,692, B 2,693, B 2,694, B 2,695, B 2,696 and B 2,697.

All persons having any right, title, interest or claim in and to the abovementioned Claim Licences, and who may have just grounds to oppose the transfers thereof, are hereby required to do so in due form at the Office of the Department of Lands and Mines, in the City of Georgetown, within the time specified by the Regulations, setting forth his, her or their reasons of opposition in writing, duly signed.

FRANK FOWLER,
Commissioner of Lands and Mines.

APPLICATIONS FOR LICENCES

DEPARTMENT OF LANDS & MINES,
GEORGETOWN, DEMERARA,

[3.] 8th November, 1913.

IN accordance with Clause 11 of the Mining Regulations, 1905:

Notice is hereby given that the following applications for Claim Licences have been lodged with the Commissioner at the Office of the Department of Lands and Mines:—

TO MINE FOR GOLD.

DISTRICT NO. 3.

BY EDWIN CHEONG.

1,500 x 800 feet of Crown land, Weynamu Creek, Left Bank, Puruni River, Left Bank, Mazaruni River.
Distance of claim to river or creek landing—3 miles.
Nearest claim holder—Nil.

BY RICHARD THOMAS AMOUR.

1,500 x 800 feet of Crown land, Fortune Creek, tributary Ohio, tributary Caburi, Right Bank, Mazaruni River, Evan Wong's Landing.
Distance of claim to river or creek landing—About 5½ miles.
Nearest claim holder—Evan Wong.

DISTRICT NO. 4.

BY JOSEPH SMITH & JOSEPH WILLIAMS.

1,500 x 800 feet of Crown land, Surprise, Right Bank, Aranka, Left Bank, Cuyuni.
Distance of claim to river or creek landing—About 9 miles.
Nearest claim holder—Wm. Nichols.
1,500 x 800 feet of Crown land, Surprise, Right Bank, Aranka, Left Bank, Cuyuni.
Distance of claim to river or creek landing—About 9 miles.
Nearest claim holder—Wm. Nichols.

DISTRICT NO. 5.

BY JOSEPH HUNTE.

1,500 x 800 feet of Crown land, Surprise Flat, Triumph Creek, Right Bank, White Creek, Left Bank, Anabisci, Right Bank, Kaituma, Left Bank, Barima.

Digitized by Google

Distance of claim to river or creek landing—About 4 miles.
Nearest claim holder—Otley & Busey.

All persons having any right, title and interest in and to the abovementioned tracts of Crown Land, and who may have just grounds to oppose the granting thereof, are hereby required to do so in due form at the Office of the Department of Lands and Mines, in the City of Georgetown, within the time specified by the Regulations, setting forth his, her, or their reasons of opposition in writing, duly signed.

FRANK FOWLER,
Commissioner of Lands and Mines.

LIST of Tablets issued to Claim-holders during the month of October, 1913.

FRANK FOWLER,
Commissioner of Lands and Mines.
Department of Lands and Mines,
8th November, 1913.

Date of Issue, 1913.	No. of Tablet.	Corresponding No. of Claim Licence.	Mining District.	Name of Claim-Holder.
Oct. 4	3736	B 2689	2	R. N. Pollard.
,, ,,	3737	B 2690	2	do.
,, ,,	3738	B 2644	3	Fitz Walcott.
,, ,,	3739	B 2645	3	do.
,, 6	3740	B 2436	4	Marion Adonis.
,, ,,	3741	B 2654	5	J. A. Bowen.
,, ,,	3742	B 2643	3	Wm. Parkinson and G. Fernandes.
,, ,,	3743	B 2650	4	Josephus Headley.
,, 7	3744	B 2456	4	James Rock.
,, 8	3745	B 2691	4	M. A. Perreira and A. Ferreira
,, 9	3746	B 2640	2	J. A. Vanderhyden and J. Graham.
,, 13	3747	B 2551	5	C. Lucienne.
,, ,,	3748	B 2552	5	do.
,, ,,	3749	B 2638	5	do.
,, ,,	3750	B 2522	4	E. Stephen and A. Toney.
,, ,,	3751	B 2673	4	do.
,, ,,	3752	B 2636	4	Benj. Stephens.
,, ,,	3753	B 2637	4	do.
,, 14	3754	B 2524	5	George Gunputh.
,, 16	3755	B 2652	4	Mabel Murrell.
,, 18	3756	B 2512	4	H. Walker and B. King.
,, ,,	3757	B 2513	4	do.
,, ,,	3758	B 2514	4	do.
,, ,,	3759	B 2686	4	I. E. H. Chin, J. Clementson and M. Murray.
,, ,,	3760	B 2687	4	I. E. H. Chin, J. Clementson and M. Murray.
,, 20	3761	B 2639	2	P. Jarad and D. Philander.
,, 23	3762	B 2604	3	D. H. Harrison.
,, ,,	3763	B 2429	3	do.
,, ,,	3764	B 2430	3	do.
,, ,,	3765	B 2431	3	do.
,, 25	3766	B 2663	2	P. Jarad and D. Philander.
,, 28	3767	B 2649	4	D. Hall and G. Winchester.
,, ,,	3768	B 2724	3	J. C. Collymore and H. Codrington.
,, ,,	3769	B 2723	3	do.
,, ,,	3770	B 2722	3	do.
,, ,,	3771	B 2721	3	do.
,, ,,	3772	B 2720	3	do.
,, ,,	3773	B 2719	3	do.
,, ,,	3774	B 2718	3	do.
,, ,,	3775	B 2713	4	James Lam.
,, ,,	3776	B 2714	4	do.
,, ,,	3777	B 2715	4	do.
,, ,,	3778	B 2716	4	do.
,, ,,	3779	B 2717	4	do.
,, ,,	3780	B 2669	4	Amy McFarlane
,, ,,	3781	B 2670	4	do.
,, ,,	3782	B 2671	4	do.
,, ,,	3783	B 2672	4	do.
,, ,,	3784	B 2726	4	do.

[3.] 8th November, 1913.

NOTICE is hereby given, for general information, that the following application for a Claim Licence which was advertised in the *Official Gazettes* of the 13th, 20th and 27th September, 1913, is disallowed, the land having been previously located by Josephus Headley under Prospecting Licence No. B 234 and Claim Licence No. B 2495 issued therefor.

FRANK FOWLER,
Commissioner of Lands and Mines.

By I. W. Henry & G. Rongeiron.

1,500 x 800 feet of Crown land, Sir Walter Hill and Flat, Left Bank, Aranka, Left Bank, Cuyuni River.
Distance of claim to river or creek landing—About 6 miles.
Nearest claim holder—C. Hunter.

Post Office Notice.

ROYAL MAIL ARRANGEMENTS.

MAILS for Europe, the West Indies, and New York by the R.M.S. "Berbice," will be closed at the General Post Office on Saturday, 22nd November, at 7 p.m.

Letters for despatch by this Mail may be posted in City Street Boxes up to 6 p.m.

Postal matter will be registered at G.P.O. and at City Branch Offices up to 5 p.m.

Parcels received at G.P.O. and at City Branch Offices up to 4 p.m.

British Postal Orders may be purchased at the City Branch Offices any day (Sundays excepted) from 6.30 a.m. to 5.30 p.m. and at G.P.O. from 7 a.m. to 5 p.m.

Money Orders issued at G.P.O. and Cornhill Street up to 1 p.m.

After the closing of this Mail, postal matter handed in at the G.P.O. counter will be received on payment of extra postage as follows:—

Ordinary postal matter within 30 minutes 2 cents.

Ordinary postal matter within 60 minutes 12 cents.

Registered matter within 30 minutes after closing of Registered Mail 4 cents.

ON SUNDAY, 23rd November, ordinary letters only, from 12, noon to 2 p.m. 12 cents.

COUNTRY MAILS will be forwarded to Georgetown as follows:—

Demerara.—East Coast, by Train leaving Mahaica at 5.20 p.m.

Demerara.—West Coast, by Train leaving Greenwich Park at 5.25 p.m.

Demerara.—East Bank, by Carrier Tricycle leaving Grove at 2.05 p.m.

Demerara.—West Bank, by Carrier Tricycle leaving Wales at 1.50 p.m.

Demerara.—Upper River and Potaro District, by Steamer leaving Wismar at 8.30 a.m.

Berbice.—By Train leaving Rosignol at 6.55 a.m.

Essequebo Coast, Leguan and Wakenaam.—By Steamer leaving Onderneeming at noon.

Essequebo-Bartica.—By Steamer leaving at 8 a.m. on Friday, 21st November.

Essequebo, North Western District.—By Steamer leaving Mt. Everard at 8 a.m. on Thursday, 20th November.

N. FARRAR,
Postmaster General.

General Post Office,
Georgetown, 17th November, 1913.

Customs Notices.

STATEMENT SHOWING THE QUANTITIES OF BALATA EXPORTED FROM THE COLONY FOR THE WEEK ENDED 15th NOVEMBER, 1913.

Names of Exporters.	Marks and Numbers.	Quantities Exported.	Final Destination.
Nil.	Nil.	Nil.	Nil.

J. M. REID,
Comptroller of Customs.

Custom House,
Georgetown,
21st November, 1913.

Digitized by Google

THERE will be sold at the Custom House, Springlands, on Monday, December 1st. 1913, at 12 o'clock, noon, the following goods seized and forfeited for breaches of the Customs law (No. 7 of 1884), to wit:—

36 Tins Provisions
(Rice, Flour, etc.)

J. D. MASSETT,
Sub-Comptroller of Customs,
Springlands.

Custom House,
Springlands,
November 4th, 1913.

Miscellaneous.

QUOTATIONS are invited for the supply of the following articles for the Public Service of the Colony during the month of January, 1914, or alternatively, for the quarter January 1st to March 31st, 1914:—

1. Salt Beef per brl. of 200 lbs. Net.
2. do. do. ½ brl. of 100 do.
3. do. do. ¼ brl. of 50 do.
4. Salt Pork S.C. per brl. of 200 lbs. Net.
5. do. do. ¼ brl. of 50 do.
6. do. Mess per brl. of 200 do.
7. do. do. per ¼ brl. of 50 do.
8. Salt Fish Cod per lb.
9. Salt Fish Pollock per lb.
10. Salt Fish Haddock per lb.
11. Salt Fish Hake per lb.
12. Cornmeal per lb.
13. Cocoanut Fibre per lb.

Prices are to include free delivery to all Government Institutions or Departments in Georgetown only, and to the Railway Station or any Stelling in Georgetown. Freight beyond Georgetown to be charged for, and delivery taken at the nearest Railway Station or Steamer Stelling.

2. Separate quotations may, if desired, be submitted for supplying the Departments and Institutions in the County of Berbice, delivery in New Amsterdam and at the Lunatic Asylum to be free.

3. All quotations must be addressed to the Auditor General as Chairman of the Tender Board and must reach the Audit Office not later than noon on Wednesday, 17th December, 1913.

4. No quotation based on a sliding scale of prices or on the market rate will be considered.

W. J. ROBSON,
Auditor General,
Chairman of Board of Tenders.

Audit Office,
21st November, 1913.

IN THE SOUTH ESSEQUEBO JUDICIAL DISTRICT.

SEIZURE.

PURSUANT to the provisions of Ordinance No. 32 of 1903, I, the undersigned, or some person duly authorised by me in writing, will sell publicly to the highest bidder at the hour of 12, noon, on Friday, the 28th day of November, 1913, at the Magistrate's Court-room at Vergenoegen, unless claimed in terms of the law, the following articles:—

1 Ballahoo 21 ft. x 5 ft. x 2 ft.
34 Hardwood Spars, each 16 feet long.

The above seizure was made by H. A. Trotz, an Officer of the Department of Lands and Mines, from James Williams, James Peters, and James Cæser, on the 9th August, 1913, on Crown land situate on right bank, Boerasirie creek, Essequebo river, under section 25 of Ordinance No. 32 of 1903.

The Ballahoo is lying at landing of Grant No. 3956 on the left bank, Moraru creek, and spars are lying where seized, viz., at a landing on right bank, Boerasirie creek.

Terms of Sale:—Cash, with royalty and auction dues.

SOUTHWELL G. T. BOURKE,
Stipendiary Magistrate,
South Essequebo Judicial District.

Leguan,
24th October, 1913.

BRITISH GUIANA.—MEDICAL DEPARTMENT.

ABSTRACT OF REPORTS OF HOSPITALS AT THE UNDERMENTIONED INSTITUTIONS.

FOR THE WEEK ENDING SATURDAY, 8TH NOVEMBER, 1913.

HOSPITALS AT	Remaining from last Week.			Admitted in the Week.			Discharged in the Week.			Died in the Week.			Remaining at the end of the Week.			Increase.	Decrease.	Number of Inmates.			Percentage of Sickness.	REMARKS.
	M.	F.	T.	M.	F.	T.	M.	F.	T.	M.	F.	T.	M.	F.	T.	Total.	Total.	M.	F.	T.	Total.	
H.M.P. Settlement	11	...	11	13	...	13	11	...	11	...	...	...	13	...	13	2	...	245	...	245	9·7	
Georgetown Prison	1	...	1	4	1	5	...	...	...	...	...	...	5	1	6	5	...	91	31	122	4·9	
New Amsterdam Prison	...	...	...	...	...	...	...	...	...	...	...	...	...	...	...	...	...	33	5	38	...	
Suddie Prison	...	...	...	...	...	...	...	...	...	...	...	...	...	...	...	...	...	23	9	32	...	
Onderneeming Industrial School	...	...	...	1	...	1	1	...	1	...	...	...	...	...	...	...	...	107	...	107	9	
Total	12	...	12	18	1	19	12	...	12	...	...	...	18	1	19	7	...	499	45	544	5·6	

E. D. ROWLAND,
Acting Surgeon General.

NOTICE OF APPLICATION

FOR TRANSFER OF A LICENCE TAKEN OUT IN RESPECT OF ANY BUSINESS OR TRADE.

NOTICE is hereby given that F. Vieira, residing at 88, Barrack Street, Georgetown, the holder

Digitized by Google

of Licences Nos. 73/123, 53/124 and 254/399, for carrying on a grocery business and for the sale of wine and malt liquor and tobacco at lots 15 and 16, Holmes Street, and Claudino De Abreu, residing at 102, Carmichael Street, have given the Commissary of Taxation of the Georgetown Fiscal District, notice of the intention to transfer the said licences to the said Claudino De Abreu. Any person having a claim of over $100 for a liquidated sum against the said F. Vieira, and desiring to oppose the said transfer, must give to the said Commissary within 14 days of the date of this notice, a written notice objecting to the said transfer.

B. DAY,
District Commissary of Taxation,
Georgetown Fiscal District.

Commissary's Office,
Georgetown,
5th November, 1913.

NOTICE OF APPLICATION

FOR TRANSFER OF A LICENCE TAKEN OUT IN RESPECT OF ANY BUSINESS OR TRADE.

NOTICE is hereby given that Jose P. de Souza, residing at 51, Louisa Row, Georgetown, the holder of licences Nos. 66/116, 42/113, and 228/373 for carrying on a grocery business and for the sale of wine and malt liquor and tobacco at 51, Louisa Row, Georgetown, and Manoel Gonsalves Figueira, residing at 147, Albert-town, have given the Commissary of Taxation of the Georgetown Fiscal District, notice of the intention to transfer the said licences to the said Jose P. de Souza and Manoel Gonsalves Figueira. Any person having a claim of over $100 for a liquidated sum against the said Jose P. de Souza and desiring to oppose the said transfer, must give to the said Commissary within 14 days of the date of this notice, a written notice objecting to the said transfer.

B. DAY,
District Commissary of Taxation,
Georgetown Fiscal District.

Commissary's Office,
Georgetown,
3rd November, 1913.

SEIZURE.

DEMERARA RIVER JUDICIAL DISTRICT.

PURSUANT to the provisions of Ordinance No. 32 of 1903, I, the undersigned, or some person duly authorised by me in writing, will sell publicly to the highest bidder at the hour of 12, noon, on Thursday, the 11th December, 1913, at Mallali Court-room, unless claimed in terms of the law, the following articles:—

59 logs Greenheart, containing 1,500 cubic feet (timber snipe l and timber paths cut).

Seized by Mr. V. Roth, Land Officer, from unknown parties, on the 21st October, 1913, on Crown land on the right bank of the Surabaru Creek, left bank Demerara River, in the aforesaid Judicial District.

The articles are lying where seized.

Terms of Sale: Cash, with Royalty and Auction dues.

O. E. L. SHARPLES,
Stipendiary Magistrate,
Demerara River Judicial District.

Christianburg,
November 10th, 1913.

SEIZURE.

DEMERARA RIVER JUDICIAL DISTRICT.

PURSUANT to the provisions of Ordinance No. 32 of 1903, I, the undersigned, or some person duly authorised by me in writing, will sell publicly to the highest bidder at the hour of 12, noon, on Thursday, the 11th December, 1913, at Mallali Court-room, unless claimed in terms of the law, the following articles:—

5 logs Crabwood containing 142 cubic feet.

1 log brown Silverballi containing 48 cubic feet.

Seized by Mr. V. Roth, Land Officer, from unknown parties, on the 21st October, 1913, in the bed of the Kumaparu Creek, Demerara River, in the aforesaid Judicial District.

The articles are lying where seized.

Terms of Sale: Cash, with Royalty and Auction dues.

O. E. L. SHARPLES,
Stipendiary Magistrate,
Demerara River Judicial District.

Christianburg,
November 10th, 1913.

SALE OF SEIZURE.

POMEROON JUDICIAL DISTRICT.

NOTICE is hereby given that, in accordance with the provisions of Ordinance No. 32 of 1903, I, the undersigned, or some one duly authorised in writing by me, will sell publicly to the highest bidder at an upset price of 48 cents per lb. on Monday, 24th day of November, at 12, noon, at the Department of Lands and Mines, Georgetown, the following substance seized by Mr. M. P. Hastings, an officer of the Department of Lands and Mines under section 25 of Ordinance No. 32 of 1903, from the Consolidated Rubber and Balata Estates, Limited, on 24th June, 1913, on Crown land, situate in the Pomeroon Indian Reservation, namely:—900 lbs. balata.

The seizure now lies at the office of the Department of Lands and Mines, Georgetown.

Terms of Sale:—Cash, with 2 per cent. auction dues, and subject to royalty at the rate of 2 cents per lb.

WALTER E. ROTH,
Stipendiary Magistrate.

Marlborough,
27th October, 1913.

SEIZURE.

DEMERARA RIVER JUDICIAL DISTRICT.

PURSUANT to the provisions of Ordinance No. 32 of 1903, I, the undersigned, or some person duly authorised by me in writing, will sell publicly to the highest bidder at the hour of 12, noon, on Thursday, the 15th January, 1914, at Mallali Court-Room, unless claimed in terms of the law, the following articles:—

3 logs Greenheart, 150 cubic feet, seized by Mr. V. Roth, Land Officer, from Alexander Hall, Aboriginal Indian, on the 24th October, 1913, on Crown Land on the left bank of the Tambutero Creek, left bank Kurnabaru Creek, right bank Demerara River, in the aforesaid Judicial District.

The articles are lying where seized.

Terms of Sale: Cash, with Royalty and Auction dues.

O. E. L. SHARPLES,
Stipendiary Magistrate,
Demerara River Judicial District.

Christianburg,
November 17, 1913.

SUMMARY OF REPORTS OF ESTATES' HOSPITAL FOR THE WEEK ENDING SATURDAY, 8TH NOVEMBER, 1913.

	In-Patients.			Out-Patients.		
	M.	F.	T.	M.	F.	T.
Remaining from last week	553	280	833	135	74	209
Admitted during Week...	497	227	724	143	101	244
Discharged during week...	467	214	681	158	82	240
Died during week ...	8	11	19	...	...	...
Remaining at end of week	575	282	857	120	93	213
Increase	22	2	24	...	19	4
Decrease	...	...	...	15	...	...

E. D. ROWLAND,
Acting Surgeon General.

Digitized by Google

PUBLIC HOSPITALS.—BRITISH GUIANA.

RETURN FOR THE WEEK ENDING SATURDAY, 8TH NOVEMBER, 1913.

HOSPITAL AT	Remaining from last Week.			Admitted.			Discharged recovered.			Discharged for other causes.			Died.			Remaining at the end of the week.			Out-patients.		
	M.	F.	T.	M.	F.	T.	M.	F.	T.	M.	F.	T.	M.	F.	T.	M.	F.	T.	M.	F.	T.
Georgetown ...	271	153	424	119	85	204	68	41	109	47	27	74	14	5	19	261	165	426	182	173	355
New Amsterdam ...	88	55	143	42	21	63	18	20	38	17	8	25	...	3	3	95	45	140	143	168	311
Suddie	18	11	29	9	4	13	6	3	9	3	...	3	2	4	6	16	8	24	43	37	80
Bartica	4	4	8	3	1	4	...	2	2	1	2	3	1	...	1	5	1	6	12	8	20
Morawhanna ...	10	2	12	2	...	2	3	...	3	2	1	3	...	1	1	7	...	7	15	6	21
Potaro	3	...	3	2	...	2	1	...	1	3	...	3	...	...	...	1	...	1	20	8	28
Arakaka... ...	1	2	3	1	...	1	...	...	...	...	1	1	...	...	...	2	1	3	13	1	14
Total ...	395	227	622	178	111	289	96	66	162	73	39	112	17	13	30	387	220	607	428	401	829

PUBLIC ASYLUMS.

Lunatic Asylum ...	436	288	724	...	1	1	1	...	1	...	...	...	...	...	...	435	289	724	...	...	...
Leper Asylum ...	250	122	372	*2	...	2	...	...	...	†2	...	2	...	...	...	250	122	372	...	...	...
Total ...	686	410	1,096	2	1	3	1	...	1	2	...	2	...	...	...	685	411	1,096	...	...	...

PUBLIC DISPENSARIES.

DISPENSARIES AT	OUT-PATIENTS.		
	M.	F.	T.
Georgetown No. 1	49	130	179
Do. No. 2	28	100	128
Do. No. 3	...	...	...
Albouy's Town Medical Station	28	67	93
Demerara River	12	15	27
Berbice do.	17	2	19
Upper Pomeroon River	11	22	33
Lower Pomeroon River	13	10	23
Moruca	5	8	13
Total	163	354	517

* Re-admitted.
† Absconded.

E. D. ROWLAND,
Acting Surgeon General.

Digitized by Google

1,500 x 800 feet of Crown land, Indima, Left Bank, Tiger Creek, Right Bank, Cuyuni River.
Distance of claim to river or creek landing—12 miles.
Nearest claim holder—Nil.
1,500 x 800 feet of Crown land, Indima, Left Bank, Tiger Creek, Right Bank, Cuyuni River.
Distance of claim to river or creek landing—12 miles.
Nearest claim holder—Nil.

By James Dayton Peters & Paul Peters.

1,500 x 800 feet of Crown land, Aranka, Left Bank, Cuyuni.
Distance of claim to river or creek landing—12 miles.
Nearest claim holder—Sir Walter Syndicate.

By J. T. Morris & J. A. B. Williams.

1,500 x 800 feet of Crown land, Shell Creek, Left Bank, Saint George's, Right Bank, White Creek, Right Bank, Cuyuni.
Distance of claim to river or creek landing—About 8 miles.
Nearest claim holder—Canterbury.

By Isaac Emanuel Harris Chin.

1,500 x 800 feet of Crown land, Might, Right and Left Banks, Aranka Creek, Left Bank, Cuyuni.
Distance of claim to river or creek landing—12 miles
Nearest claim holder—Stephen & Toney.
1,500 x 800 feet of Crown land, Old Friend No. 1, Right Bank, Aranka, Left Bank, Cuyuni.
Distance of claim to river or creek landing,—8 miles.
Nearest claim holder—Jno. Washington.
1,500 x 800 feet of Crown, Old Friend No. 2, Right Bank, Aranka, Left Bank, Cuyuni.
Distance of claim to river or creek landing—8 miles.
Nearest claim holder—Jno. Washington.
1,500 x 800 feet of Crown land, Season No. 1, Right and Left Banks, Aranka, Left Bank, Cuyuni.
Distance of claim to river or creek landing—9 miles.
Nearest claim holder—Phillips & Li.
1,500 x 800 feet of Crown land, Season No. 1, Right and Left Banks, Aranka, Left Bank, Cuyuni.
Distance of claim from river or creek landing—9 miles.
Nearest claim holder—Phillips & Li.
1,500 x 800 feet of Crown land, Season No. 2, Right and Left Banks, Aranka, Left Bank, Cuyuni.
Distance of claim to river or creek landing—9 miles.
Nearest claim holder—Phillips & Li.
1,500 x 800 feet of Crown land, Season No. 3, Right and Left Banks, Aranka, Left Bank, Cuyuni.
Distance of claim to river or creek landing—9 miles.
Nearest claim holder—Phillips & Li.
1,500 x 800 feet of Crown land Season No. 4, Right and Left Banks, Aranka, Left Bank, Cuyuni.
Distance of claim to river or creek landing—9 miles.
Nearest claim holder—Phillips & Li.
1,500 x 800 feet of Crown land, Season No. 5, Right and Left Banks, Aranka, Left Bank, Cuyuni.
Distance of claim to river or creek landing—8½ miles.
Nearest claim holder—Phillips & Li.
1,500 x 800 feet of Crown land, Season No. 6. Right and Left Banks, Aranka, Left Bank, Cuyuni.
Distance of claim to river or creek landing—8½ miles.
Nearest claim holder—Phillips & Li.
1,500 x 800 feet of Crown land, Season No. 7, Right and Left Banks, Aranka, Left Bank, Cuyuni.
Distance of claim to river or creek landing—8½ miles.
Nearest claim holder—Phillips & Li.
1,500 x 800 feet of Crown land, Season No. 8, Right and Left Banks, Aranka, Left Bank, Cuyuni.
Distance of claim to river or creek landing 8½ miles.
Nearest claim holder—Phillips & Li.
1,500 x 800 feet of Crown land, Season No. 9, Right and Left Banks, Aranka, Left Bank, Cuyuni.
Distance of claim to river or creek landing—8½ miles.
Nearest claim holder—Phillips & Li.
1,500 x 800 feet of Crown land, Contradiction, Left Bank, Aranka, Left Bank, Cuyuni.
Distance of claim to river or creek landing—8½ miles.
Nearest claim holder—Phillips & Li.
1,500 x 800 feet of Crown land, Assembled, Left Bank, Aranka, Left Bank, Cuyuni.
Distance of claim to river or creek landing—9 miles.
Nearest claim holder—Chas. Davilar.
1,500 x 800 feet of Crown land, Nothing, Right and Left Banks, Aranka, Left Bank, Cuyuni River.
Distance of claim to river or creek landing—12 miles.
Nearest claim holder—Stephen & Toney.
1,500 x 800 feet of Crown land, Chance, Right Bank, Sir Walter, Left Bank, Aranka, Left Bank, Cuyuni River.
Distance of claim to river or creek landing—10 miles.
Nearest claim holder—James Rock.
1,500 x 800 feet of Crown ladd, Rock of Ages, Right Bank, Sir Walter, Left Bank, Aranka, Left Bank, Cuyuni River.
Distance of claim to river or creek landing—10 miles.
Nearest claim holder—J. Headley.
1,500 x 800 feet of Crown land, Surprise, Left Bank, Aranka Left Bank, Cuyuni.
Distance of claim to river or creek landing—12 miles.
Nearest claim holder—E. Patris.
1,500 x 800 feet of Crown land, Port Arthur, Left Bank, Aranka, Right Bank, Lady Walter, Left Bank, Cuyuni.
Distance of claim to river or creek landing—11 miles.
Nearest claim holder—E. A. Roach
1,500 x 800 fert of Crown land, Waiting, Left Bank, Aranka, Left Bank, Lady Walter, Left Bank, Cuyuni.
Distance of claim to river or creek landing—10 miles.
Nearest claim holder—E. W. Medas.
1,500 x 800 feet of Crown land, Indication, Left Bank, Aranka, Left Bank, Cuyuni River.
Distance of claim to river or creek landing—8½ miles.
Nearest claim holder—T. Phillips & Li.

By David Hall & George Winchester.

1,500 x 800 feet of Crown land, Perseverance Creek, Left Bank, Black Water Creek, Left Bank, Aranka Creek, Left Bank, Cuyuni River.
Distance of claim to river or creek landing—15 miles.
Nearest claim holder—A. Rodney.
1,500 x 800 feet of Crown land, Perseverance Creek, Left Bank, Black Water, Left Bank, Aranka Creek, Left Bank, Cuyuni River.
Distance of claim to river or creek landing—15 miles.
Nearest claim holder—A. Rodney.
1,500 x 800 feet of Crown land, Perseverance Creek, Left Bank, Blackwater, Left Bank, Aranka Creek, Left Bank, Cuyuni River.
Distance of claim to river or creek landing—15 miles.
Nearest claim holder—A. Rodney.

By Benjamin Hall.

1,500 x 800 feet of Crown land, Experience Creek., Left Bank, Perseverance Creek, Left Bank, Blackwater, Left Bank, Aranka, Left Bank, Cuyuni River.
Distance of claim to river or creek landing—
Nearest claim holder—D. Hall & G. Winchester.

By C. A. Tuesday & Ernest McAllister.

1,500 x 800 feet of Crown land Hope, Tributary of Warriri, Right Bank, Cuyuni.
Distance of claim to river or creek landing—About 4 miles.
Nearest claim holder—None.
1,500 x 800 feet of Crown land, Faith, Tributary of Warriri, Right Bank, Cuyuni.
Distance of claim to river or creek landing—about 4 miles.
Nearest claim holder—Nil.

By Nathaniel Clarke & Maria Rodrigues.

1,500 x 800 eet of Crown land, Aranka, Left Bank, Cuyuni.
Distance of claim to river or creek landing—12 miles.
Nearest claim holder—Stephen & Toney.

By I. E. H. Chin, I. Clementson & Moses Murray.

1,500 x 800 feet of Crown land, Mercy, (Hiawatta) Left Bank Lady Walter, Left Bank, Aranka, Left Bank, Cuyuni River.
Distance of claim to river or creek landing—19 miles.
Nearest claim holder—Alex. Thomas & Co.
1,500 x 800 feet of Crown land, Turtle, (Hiawatta) Left Bank Lady Walter, Left Bank, Aranka, Left Bank, Cuyuni River.
Distance of claim to river or creek landing—19 miles.
Nearest claim holder—Chin, Clementson & Murray.
1,500 x 800 feet of Crown land, Aranka, (Contemplation) Right and Left banks Aranka, Left Bank, Cuyuni River.
Distance of claim to river or creek landing—6 miles.
Nearest claim holder—W. Thomas and J. J. Wong.

By Thomas Major, J. N. Brotherson and Nathaniel Venture.

1,500 x 800 feet of Crown land, Trial, Right Bank, Powis Creek, Left Bank, Trial Creek, Right Bank, Sir Walter, Left Bank Aranka, Left bank, Cuyuni.
Distance of claim to river or creek landing—About 12 miles.
Nearest claim holder—Li & Medas.
1,500 x 800 feet of Crown land, Left bank Sir Walter Creek, Left Bank, Aranka Creek, Left Bank, Cuyuni River.
Distance of claim to river or creek landing—about 12 miles.
Nearest claim holder—Kingston.
1,500 x 800 feet of Crown land, Left bank, Sir Walter Creek, Left Bank, Aranka Creek, Left Bank, Cuyuni River.
Distance of claim to river or creek landing—about 12 miles.
Neares claim holder—Kingston.

By Augustus Major & Thomas Major.

1,500 x 800 feet of Crown land, Powis Hill, Left Bank, Powis Creek, Right Bank, Sir Walter Creek, Left Bank, Aranka creek, Left Bank, Cuyuni River.
Distance of claim to river and creek landing—about 12 miles.
Nearest claim holder—Major, Brotherson & Venture.

DISTRICT NO. 5.

By Emanuel Chan-a-Sue.

1,500 x 800 feet of Crown land, Friday, Right Bank. Triumph Creek, White Creek, Right Bank, Kaituma, Left Bank, Barima River.

Digitized by Google

Distance of claim to river or creek landing—About 4 miles.
Nearest claim holder—T. C. Alves & E. B. Leung.

All persons having any right, title and interest in and to the abovementioned tracts of Crown Land, and who may have just grounds to oppose the granting thereof, are hereby required to do so in due form at the Office of the Department of Lands and Mines, in the City of Georgetown, within the time specified by the Regulations, setting forth his, her or their reasons of opposition in writing, duly signed.

FRANK FOWLER,
Commissioner of Lands and Mines.

CLAIM LICENCES ABANDONED.

[2.] 15th November, 1913.

NOTICE is hereby given in accordance with Section 18 (5) of the Mining Regulations, 1905, that the undermentioned applications for Claim Licences for which rent has not been paid, are declared abandoned as from the dates set against each.

FRANK FOWLER,
Commissioner of Lands and Mines.

DISTRICT NO. 3.

BY M. MALOUF.

1,500 x 800 feet of Crown land, Labaria, Right Bank Caburie Creek, Right Bank, Mazaruni River.
Distance of claim to river or creek landing—about 1½ mile from creek landing.
Nearest claim holder—Nil.
Application filed 6th December, 1912.
Declared abandoned as from 19th January, 1913.
1,500 x 800 feet of Crown land, Camoodie, Right Bank Caburie Creek, Right Bank, Mazaruni River.
Distance of Claim to river or creek landing—about 1½ mile from creek landing.
Nearest claim holder—Nil.
Application filed 6th December, 1912.
Declared abandoned as from 19th January, 1913.

BY SARAH ELVIRA TULLOCK AND LOUISA WALDRON.

1,500 x 880 feet of Crown land, Shell Creek, Tributary to Ewagyke Creek, Tributary Putareng Creek, Massaruni River.
Distance of claim to river or creek landing—10 miles.
Nearest claim holder—Mazaruni Co., Limited.
Application filed 11th October, 1912.
Declared abandoned as from 17th November, 1912

DISTRICT NO. 4.

BY GEORGE HENRY BAXTER AND . I. JUPITER.

1,500 x 800 feet of Crown land, Aramatta, Right Bank, Iroma, Left Bank, Cuyuni.
Distance of claim to river or creek landing—14 miles.
Nearest claim holder—A. Stephen.
Application filed 22nd February, 1913.
Declared abandoned as from 15th April, 1913.
1,500 x 800 feet of Crown land, Aramatta, Right Bank, Iroma, Left Bank, Cuyuni.
Distance of claim to river or creek landing—14 miles.
Nearest claim holder—A. Stephen.
Application filed 22nd February, 1913.
Declared abandoned as from 15th April, 1913.

BY GABRIEL ROBERTS AND SAMUEL MCKENZIE.

1,500 x 800 feet of Crown land, Patience, Perseverance, Left bank Arangay, Left Bank, Cuyuni.
Distance of claim to river or creek landing—about 12 miles
Nearest claim holder—Carter & Chan.
Application filed 15th May, 1912.
Declared abandoned as from 16th June, 1912.

BY JOSEPH PHILLIPS, HENRY CARTER & J. T. CHUNG.

1,500 x 800 feet of Crown land, Labba, Tributary Right Bank, Iroma Creek, Left Bank, Cuyuni River.
Distance of claim to river or creek landing—about 20 miles.
Nearest claim holder—Nil.
Application filed 26th October, 1912.
Declared abandoned as from 1st December, 1912.
1,500 x 800 feet of Crown land, Labba, Right Bank Iroma Creek, Left Bank, Cuyuni River.
Distance of claim to river or creek landing—about 20 miles.
Nearest claim holder—Nil.
Application filed 26th October, 1912.
Declared abandoned as from 1st December, 1912.
1,500 x 800 feet of Crown land, Labba, Right Bank, Iroma Creek, Left Bank, Cuyuni River.
Distance of claim to river or creek landing—about 20 miles.
Nearest claim holder—Nil.
Application filed 26th October, 1912.
Declared abandoned as from 1st December, 1912.

DISTRICT NO. 5.

BY HUBERT DUNCAN FINLAYSON.

1,500 x 800 feet of Crown land, Triumph, Left Bank White Creek, Left Bank, Anabisci, Right Bank, Kaituma, Left Bank Barima River.
Distance of claim to river or creek landing—about 4 miles.
Nearest claim holder—Otley & Busey.
Application filed 11th October, 1912.
Declared abandoned as from 17th November, 1912.

TRANSFERS OF CLAIMS.

[2.] 15th November, 1913.

IN accordance with Clause 44 (2) of the Mining Regulations, 1905:

Notice is hereby given that the following Notices of intended Transfer of right, title and interest in and to the undermentioned Claim Licences have been received by the Commissioner of Lands and Mines:—

DISTRICT NO. 2.

BY HO-A-SHOO, LTD., TO AND IN FAVOUR OF THE GUIANA GOLD CO., LTD.

All of their right, title and interest in and to Claim Licences Nos. 5,124, 5,127, 5,128, 5,110, A 1,672, A 1,673, A 1,674, A 1,675, A 1,676, A 1,746, and A 1,667.

DISTRICT NO. 3.

BY SIMON WILLS TO AND IN FAVOUR OF PETER LEUNG.

All of his right, title and interest in and to Claim Licences Nos. B 2,433, B 2,692, B 2,693, B 2,694, B 2,695, B 2,696 and B 2,697.

All persons having any right, title, interest or claim in and to the abovementioned Claim Licences, and who may have just grounds to oppose the transfers thereof, are hereby required to do so in due form at the Office of the Department of Lands and Mines, in the City of Georgetown, within the time specified by the Regulations, setting forth his, her or their reasons of opposition in writing, duly signed.

FRANK FOWLER,
Commissioner of Lands and Mines.

APPLICATIONS FOR LICENCES

DEPARTMENT OF LANDS & MINES,

GEORGETOWN, DEMERARA,

[3.] 8th November, 1913.

IN accordance with Clause 11 of the Mining Regulations, 1905:

Notice is hereby given that the following applications for Claim Licences have been lodged with the Commissioner at the Office of the Department of Lands and Mines:—

TO MINE FOR GOLD.

DISTRICT NO. 3.

BY EDWIN CHEONG.

1,500 x 800 feet of Crown land, Weynamu Creek, Left Bank, Puruni River, Left Bank, Mazaruni River.
Distance of claim to river or creek landing—3 miles.
Nearest claim holder—Nil.

BY RICHARD THOMAS AMOUR.

1,500 x 800 feet of Crown land, Fortune Creek, tributary Ohio, tributary Caburi, Right Bank, Mazaruni River, Evan Wong's Landing.
Distance of claim to river or creek landing—About 5½ miles.
Nearest claim holder—Evan Wong.

DISTRICT NO. 4.

BY JOSEPH SMITH & JOSEPH WILLIAMS.

1,500 x 800 feet of Crown land, Surprise, Right Bank, Aranka, Left Bank, Cuyuni.
Distance of claim to river or creek landing—About 9 miles.
Nearest claim holder—Wm. Nichols.
1,500 x 800 feet of Crown land, Surprise, Right Bank, Aranka, Left Bank, Cuyuni.
Distance of claim to river or creek landing—About 9 miles.
Nearest claim holder—Wm. Nichols.

DISTRICT NO. 5.

BY JOSEPH HUNTE.

1,500 x 800 feet of Crown land, Surprise Flat, Triumph Creek, Right Bank, White Creek, Left Bank, Anabisci, Right Bank, Kaituma, Left Bank, Barima.

Digitized by Google

Distance of claim to river or creek landing—About 4 miles.
Nearest claim holder—Otley & Busey.

All persons having any right, title and interest in and to the abovementioned tracts of Crown Land, and who may have just grounds to oppose the granting thereof, are hereby required to do so in due form at the Office of the Department of Lands and Mines, in the City of Georgetown, within the time specified by the Regulations, setting forth his, her, or their reasons of opposition in writing, duly signed.

FRANK FOWLER,
Commissioner of Lands and Mines.

LIST of Tablets issued to Claim-holders during the month of October, 1913.

FRANK FOWLER,
Commissioner of Lands and Mines.
Department of Lands and Mines,
8th November, 1913.

Date of Issue, 1913.	No. of Tablet.	Corresponding No. of Claim Licence.	Mining District.	Name of Claim-Holder.
Oct. 4	3736	B 2689	2	R. N. Pollard.
,, ,,	3737	B 2690	2	do.
,, ,,	3738	B 2644	3	Fitz Walcott.
,, ,,	3739	B 2645	3	do.
,, 6	3740	B 2436	4	Marion Adonis.
,, ,,	3741	B 2654	5	J. A. Bowen.
,, ,,	3742	B 2643	3	Wm. Parkinson and G. Fernandes.
,, ,,	3743	B 2650	4	Josephus Headley.
,, 7	3744	B 2456	4	James Rock.
,, 8	3745	B 2691	4	M. A. Perreira and A. Ferreira
,, 9	3746	B 2640	2	J. A. Vanderhyden and J. Graham.
,, 13	3747	B 2551	5	C. Lucienne.
,, ,,	3748	B 2552	5	do.
,, ,,	3749	B 2638	5	do.
,, ,,	3750	B 2522	4	E. Stephen and A. Toney.
,, ,,	3751	B 2673	4	do.
,, ,,	3752	B 2636	4	Benj. Stephens.
,, ,,	3753	B 2657	4	do.
,, 14	3754	B 2524	5	George Gunputh.
,, 16	3755	B 2652	4	Mabel Murrell.
,, 18	3756	B 2512	4	H. Walker and B. King.
,, ,,	3757	B 2513	4	do.
,, ,,	3758	B 2514	4	do.
,, ,,	3759	B 2686	4	I. E. H. Chin, J. Clementson and M. Murray.
,, ,,	3760	B 2687	4	I. E. H. Chin, J. Clementson and M. Murray.
,, 20	3761	B 2639	2	P. Jarad and D. Philander.
,, 23	3762	B 2604	3	D. H. Harrison.
,, ,,	3763	B 2429	3	do.
,, ,,	3764	B 2430	3	do.
,, ,,	3765	B 2431	3	do.
,, 25	3766	B 2663	2	P. Jarad and D. Ph lander.
,, 28	3767	B 2649	4	D. Hall and G. Winchester.
,, ,,	3768	B 2724	3	J. C. Collymore and H. Codrington.
,, ,,	3769	B 2723	3	do.
,, ,,	3770	B 2722	3	do.
,, ,,	3771	B 2721	3	do.
,, ,,	3772	B 2720	3	do.
,, ,,	3773	B 2719	3	do.
,, ,,	3774	B 2718	3	do.
,, ,,	3775	B 2713	4	James Lam.
,, ,,	3776	B 2714	4	do.
,, ,,	3777	B 2715	4	do.
,, ,,	3778	B 2716	4	do.
,, ,,	3779	B 2717	4	do.
,, ,,	3780	B 2669	4	Amy McFarlane
,, ,,	3781	B 2670	4	do.
,, ,,	3782	B 2671	4	do.
,, ,,	3783	B 2672	4	do.
,, ,,	3784	B 2726	4	do.

[3.] 8th November, 1913.

NOTICE is hereby given, for general information, that the following application for a Claim Licence which was advertised in the *Official Gazettes* of the 13th, 20th and 27th September, 1913, is disallowed, the land having been previously located by Josephus Headley under Prospecting Licence No. B 234 and Claim Licence No. B 2495 issued therefor.

FRANK FOWLER,
Commissioner of Lands and Mines.

By I. W. Henry & G. Rongiron.

1,500 x 800 feet of Crown land, Sir Walter Hill and Flat, Left Bank, Aranka, Left Bank, Cuyuni River.
Distance of claim to river or creek landing—About 6 miles.
Nearest claim holder—C. Hunter.

Post Office Notice.

ROYAL MAIL ARRANGEMENTS.

MAILS for Europe, the West Indies, and New York by the R.M.S. "Berbice," will be closed at the General Post Office on Saturday, 22nd November, at 7 p.m.

Letters for despatch by this Mail may be posted in City Street Boxes up to 6 p.m.

Postal matter will be registered at G.P.O. and at City Branch Offices up to 5 p.m.

Parcels received at G.P.O. and at City Branch Offices up to 4 p.m.

British Postal Orders may be purchased at the City Branch Offices any day (Sundays excepted) from 6.30 a.m. to 5.30 p.m. and at G.P.O. from 7 a.m. to 5 p.m.

Money Orders issued at G.P.O. and Cornhill Street up to 1 p.m.

After the closing of this Mail, postal matter handed in at the G.P.O. counter will be received on payment of extra postage as follows:—

Ordinary postal matter within 30 minutes 2 cents.

Ordinary postal matter within 60 minutes 12 cents.

Registered matter within 30 minutes after closing of Registered Mail 4 cents.

ON SUNDAY, 23rd November, ordinary letters only, from 12, noon to 2 p.m. 12 cents.

COUNTRY MAILS will be forwarded to Georgetown as follows:—

Demerara.—East Coast, by Train leaving Mahaica at 5.20 p.m.

Demerara.—West Coast, by Train leaving Greenwich Park at 5.25 p.m.

Demerara.—East Bank, by Carrier Tricycle leaving Grove at 2.05 p.m.

Demerara.—West Bank, by Carrier Tricycle leaving Wales at 1.50 p.m.

Demerara.—Upper River and Potaro District, by Steamer leaving Wismar at 8.30 a.m.

Berbice.—By Train leaving Rosignol at 6.55 a.m.

Essequebo Coast, Leguan and Wakenaam.—By Steamer leaving Onderneeming at noon.

Essequebo-Bartica.—By Steamer leaving at 8 a.m. on Friday, 21st November.

Essequebo, North Western District.—By Steamer leaving Mt. Everard at 8 a.m. on Thursday, 20th November.

N. FARRAR,
Postmaster General.

General Post Office,
Georgetown, 17th November, 1913.

Customs Notices.

STATEMENT SHOWING THE QUANTITIES OF BALATA EXPORTED FROM THE COLONY FOR THE WEEK ENDED 15TH NOVEMBER, 1913.

Names of Exporters.	Marks and Numbers.	Quantities Exported.	Final Destination.
Nil.	Nil.	Nil.	Nil.

J. M. REID,
Comptroller of Customs.

Custom House,
Georgetown,
21st November, 1913.

Digitized by Google

THERE will be sold at the Custom House, Springlands, on Monday, December 1st, 1913, at 12 o'clock, noon, the following goods seized and forfeited for breaches of the Customs law (No. 7 of 1884), to wit:—

36 Tins Provisions
(Rice, Flour, etc.)

J. D. MASSETT,
Sub-Comptroller of Customs,
Springlands.

Custom House,
Springlands,
November 4th, 1913.

Miscellaneous.

QUOTATIONS are invited for the supply of the following articles for the Public Service of the Colony during the month of January, 1914, or alternatively, for the quarter January 1st to March 31st, 1914:—

1. Salt Beef per brl. of 200 lbs. Net.
2. do. do. ½ brl. of 100 do.
3. do. do. ¼ brl. of 50 do.
4. Salt Pork S.C. per brl. of 200 lbs. Net.
5. do. do. ¼ brl. of 50 do.
6. do. Mess per brl. of 200 do.
7. do. do. per ¼ brl. of 50 do.
8. Salt Fish Cod per lb.
9. Salt Fish Pollock per lb.
10. Salt Fish Haddock per lb.
11. Salt Fish Hake per lb.
12. Cornmeal per lb.
13. Cocoanut Fibre per lb.

Prices are to include free delivery to all Government Institutions or Departments in Georgetown only, and to the Railway Station or any Stelling in Georgetown. Freight beyond Georgetown to be charged for, and delivery taken at the nearest Railway Station or Steamer Stelling.

2. Separate quotations may, if desired, be submitted for supplying the Departments and Institutions in the County of Berbice, delivery in New Amsterdam and at the Lunatic Asylum to be free.

3. All quotations must be addressed to the Auditor General as Chairman of the Tender Board and must reach the Audit Office not later than noon on Wednesday, 17th December, 1913.

4. No quotation based on a sliding scale of prices or on the market rate will be considered.

W. J. ROBSON,
Auditor General,
Chairman of Board of Tenders.

Audit Office,
21st November, 1913.

IN THE SOUTH ESSEQUEBO JUDICIAL DISTRICT.

SEIZURE.

PURSUANT to the provisions of Ordinance No. 32 of 1903, I, the undersigned, or some person duly authorised by me in writing, will sell publicly to the highest bidder at the hour of 12, noon, on Friday, the 28th day of November, 1913, at the Magistrate's Court-room at Vergenoegen, unless claimed in terms of the law, the following articles:—

1 Ballahoo 21 ft. x 5 ft. x 2 ft.
34 Hardwood Spars, each 16 feet long.

The above seizure was made by H. A. Trotz, an Officer of the Department of Lands and Mines, from James Williams, James Peters, and James Cæser, on the 9th August, 1913, on Crown land situate on right bank, Boerasirie creek, Essequebo river, under section 25 of Ordinance No. 32 of 1903.

The Ballahoo is lying at landing of Grant No. 3956 on the left bank, Moraru creek, and spars are lying where seized, viz., at a landing on right bank, Boerasirie creek.

Terms of Sale:—Cash, with royalty and auction dues.

SOUTHWELL G. T. BOURKE,
Stipendiary Magistrate,
South Essequebo Judicial District.

Leguan,
24th October, 1913.

BRITISH GUIANA.—MEDICAL DEPARTMENT.

ABSTRACT OF REPORTS OF HOSPITALS AT THE UNDERMENTIONED INSTITUTIONS.

FOR THE WEEK ENDING SATURDAY, 8TH NOVEMBER, 1913.

HOSPITALS AT	Remaining from last Week.			Admitted in the Week.			Discharged in the Week.			Died in the Week.			Remaining at the end of the Week.			Increase.	Decrease.	Number of Inmates.			Percentage of Sickness.	REMARKS.
	M.	F.	T.	M.	F.	T.	M.	F.	T.	M.	F.	T.	M.	F.	T.	Total.	Total.	M.	F.	T.	Total.	
H.M.P. Settlement	11	...	11	13	...	13	11	...	11	...	...	...	13	...	13	2	...	...	...	...	...	
Georgetown Prison	1	...	1	4	1	5	...	...	...	...	...	...	5	1	6	5	...	245	...	245	9·7	
New Amsterdam Prison	...	...	...	...	...	...	...	...	...	...	...	...	...	...	...	...	...	91	31	122	4·9	
Suddie Prison	...	...	...	...	...	...	...	...	...	...	...	...	...	...	...	...	...	33	5	38	...	
Onderneeming Industrial School	...	...	...	1	...	1	1	...	1	...	...	...	...	...	...	...	...	23	9	32	...	
Total	12	...	12	18	1	19	12	...	12	...	...	...	18	1	19	7	...	499	45	544	5·6	

E. D. ROWLAND,
Acting Surgeon General.

NOTICE OF APPLICATION

FOR TRANSFER OF A LICENCE TAKEN OUT IN RESPECT OF ANY BUSINESS OR TRADE.

NOTICE is hereby given that F. Vieira, residing at 88, Barrack Street, Georgetown, the holder

Digitized by Google

of Licences Nos. 73/123, 53/124 and 254/399, for carrying on a grocery business and for the sale of wine and malt liquor and tobacco at lots 15 and 16, Holmes Street, and Claudino De Abreu, residing at 102, Carmichael Street, have given the Commissary of Taxation of the Georgetown Fiscal District, notice of the intention to transfer the said licences to the said Claudino De Abreu. Any person having a claim of over $100 for a liquidated sum against the said F. Vieira, and desiring to oppose the said transfer, must give to the said Commissary within 14 days of the date of this notice, a written notice objecting to the said transfer.

B. DAY,
District Commissary of Taxation,
Georgetown Fiscal District.

Commissary's Office,
Georgetown,
5th November, 1913.

NOTICE OF APPLICATION

FOR TRANSFER OF A LICENCE TAKEN OUT IN RESPECT OF ANY BUSINESS OR TRADE.

NOTICE is hereby given that Jose P. de Souza, residing at 51, Louisa Row, Georgetown, the holder of licences Nos. 66/116, 42/113, and 228/373 for carrying on a grocery business and for the sale of wine and malt liquor and tobacco at 51, Louisa Row, Georgetown, and Manoel Gonsalves Figueira, residing at 147, Albert-town, have given the Commissary of Taxation of the Georgetown Fiscal District, notice of the intention to transfer the said licences to the said Jose P. de Souza and Manoel Gonsalves Figueira. Any person having a claim of over $100 for a liquidated sum against the said Jose P. de Souza and desiring to oppose the said transfer, must give to the said Commissary within 14 days of the date of this notice, a written notice objecting to the said transfer.

B. DAY,
District Commissary of Taxation,
Georgetown Fiscal District.

Commissary's Office,
Georgetown,
3rd November, 1913.

SEIZURE.

DEMERARA RIVER JUDICIAL DISTRICT.

PURSUANT to the provisions of Ordinance No. 32 of 1903, I, the undersigned, or some person duly authorised by me in writing, will sell publicly to the highest bidder at the hour of 12, noon, on Thursday, the 11th December, 1913, at Mallali Court-room, unless claimed in terms of the law, the following articles:—

59 logs Greenheart, containing 1,500 cubic feet (timber sniped and timber paths cut).

Seized by Mr. V. Roth, Land Officer, from unknown parties, on the 21st October, 1913, on Crown land on the right bank of the Surabaru Creek, left bank Demerara River, in the aforesaid Judicial District.

The articles are lying where seized.

Terms of Sale: Cash, with Royalty and Auction dues.

O. E. L. SHARPLES,
Stipendiary Magistrate,
Demerara River Judicial District.

Christianburg,
November 10th, 1913.

SEIZURE.

DEMERARA RIVER JUDICIAL DISTRICT.

PURSUANT to the provisions of Ordinance No. 32 of 1903, I, the undersigned, or some person duly authorised by me in writing, will sell publicly to the highest bidder at the hour of 12, noon, on Thursday, the 11th December, 1913, at Mallali Court-room, unless claimed in terms of the law, the following articles:—

5 logs Crabwood containing 142 cubic feet.

1 log brown Silverballi containing 48 cubic feet.

Seized by Mr. V. Roth, Land Officer, from unknown parties, on the 21st October, 1913, in the bed of the Kumaparu Creek, Demerara River, in the aforesaid Judicial District.

The articles are lying where seized.

Terms of Sale: Cash, with Royalty and Auction dues.

O. E. L. SHARPLES,
Stipendiary Magistrate,
Demerara River Judicial District.

Christianburg,
November 10th, 1913.

SALE OF SEIZURE.

POMEROON JUDICIAL DISTRICT.

NOTICE is hereby given that, in accordance with the provisions of Ordinance No. 32 of 1903, I, the undersigned, or some one duly authorised in writing by me, will sell publicly to the highest bidder at an upset price of 48 cents per lb. on Monday, 24th day of November, at 12, noon, at the Department of Lands and Mines, Georgetown, the following substance seized by Mr. M. P. Hastings, an officer of the Department of Lands and Mines under section 25 of Ordinance No. 32 of 1903, from the Consolidated Rubber and Balata Estates, Limited, on 24th June, 1913, on Crown land, situate in the Pomeroon Indian Reservation, namely:—900 lbs. balata.

The seizure now lies at the office of the Department of Lands and Mines, Georgetown.

Terms of Sale:—Cash, with 2 per cent. auction dues, and subject to royalty at the rate of 2 cents per lb.

WALTER E. ROTH,
Stipendiary Magistrate.

Marlborough,
27th October, 1913.

SEIZURE.

DEMERARA RIVER JUDICIAL DISTRICT.

PURSUANT to the provisions of Ordinance No. 32 of 1903, I, the undersigned, or some person duly authorised by me in writing, will sell publicly to the highest bidder at the hour of 12, noon, on Thursday, the 15th January, 1914, at Mallali Court-Room, unless claimed in terms of the law, the following articles:—

3 logs Greenheart, 150 cubic feet, seized by Mr. V. Roth, Land Officer, from Alexander Hall, Aboriginal Indian, on the 24th October, 1913, on Crown Land on the left bank of the Tambulero Creek, left bank Kurnabaru Creek, right bank Demerara River, in the aforesaid Judicial District.

The articles are lying where seized.

Terms of Sale: Cash, with Royalty and Auction dues.

O. E. L. SHARPLES,
Stipendiary Magistrate,
Demerara River Judicial District.

Christianburg,
November 17, 1913.

SUMMARY OF REPORTS OF ESTATES' HOSPITAL FOR THE WEEK ENDING SATURDAY, 8TH NOVEMBER, 1913.

	In-Patients.			Out-Patients.		
	M.	F.	T.	M.	F.	T.
Remaining from last week	553	280	833	135	74	209
Admitted during Week...	497	227	724	143	101	244
Discharged during week...	467	214	681	158	82	240
Died during week ...	8	11	19	...	...	...
Remaining at end of week	575	282	857	120	93	213
Increase	22	2	24	...	19	4
Decrease	...	...	...	15	...	...

E. D. ROWLAND,
Acting Surgeon General.

Digitized by Google

PUBLIC HOSPITALS.—BRITISH GUIANA.

RETURN FOR THE WEEK ENDING SATURDAY, 8TH NOVEMBER, 1913.

HOSPITAL AT	Remaining from last Week.			Admitted.			Discharged recovered.			Discharged for other causes.			Died.			Remaining at the end of the week.			Out-patients.		
	M.	F.	T.	M.	F.	T.	M.	F.	T.	M.	F.	T.	M.	F.	T.	M.	F.	T.	M.	F.	T.
Georgetown ...	271	153	424	119	85	204	68	41	109	47	27	74	14	5	19	261	165	426	182	173	355
New Amsterdam ...	88	55	143	42	21	63	18	20	38	17	8	25	...	3	3	95	45	140	143	168	311
Suddie	18	11	29	9	4	13	6	3	9	3	...	3	2	4	6	16	8	24	43	37	80
Bartica	4	4	8	3	1	4	...	2	2	1	2	3	1	...	1	5	1	6	12	8	20
Morawhanna ...	10	2	12	2	...	2	3	...	3	2	1	3	...	1	1	7	...	7	15	6	21
Potaro	3	...	3	2	...	2	1	...	1	3	...	3	...	...	...	1	...	1	20	8	28
Arakaka	1	2	3	1	...	1	...	...	...	...	1	1	...	...	...	2	1	3	13	1	14
Total ...	395	227	622	178	111	289	96	66	162	73	39	112	17	13	30	387	220	607	428	401	829

PUBLIC ASYLUMS.

Lunatic Asylum ...	436	288	724	...	1	1	1	...	1	...	...	...	...	...	...	435	289	724	...	...	...
Leper Asylum ...	250	122	372	*2	...	2	...	...	...	12	...	2	...	...	...	250	122	372	...	...	...
Total ...	686	410	1,096	2	1	3	1	...	1	2	...	2	...	...	...	685	411	1,096	...	...	...

PUBLIC DISPENSARIES.

DISPENSARIES AT	OUT-PATIENTS.		
	M.	F.	T.
Georgetown No. 1	49	130	179
Do. No. 2	28	100	128
Do. No. 3	...	...	...
Albouy's Town Medical Station	28	67	93
Demerara River	12	15	27
Berbice do.	17	2	19
Upper Pomeroon River	11	22	33
Lower Pomeroon River	13	10	23
Moruca	5	8	13
Total	163	354	517

* Re-admitted.
Absconded.

E. D. ROWLAND,
Acting Surgeon General.

Digitized by Google

Mining Notices.

Department of Lands and Mines,
15th November, 1913.

LIST of Prospecting Licences issued during the quarter ended 30th September, 1913.

Department Lands and Mines,
Georgetown.

FRANK FOWLER,
Commissioner of Lands and Mines.

Date of Issue.	No. of Prospecting Licence.	Name.	Remarks: Authorised to Prospect.
1.7.13	B 752	Fitz Albert Grant and Thomas A. Rodney	
1.7.13	B 753	Stephen Anthony Moore	
1.7.13	B 754	Honibal C. Bentley and John E. Goring	
1.7.13	B 755	Francis Damon and John Ng Chung	
1.7.13	B 756	Samuel Richardson and Alexander Blenman	
1.7.13	B 757	David Headley and Mrs. Virginia Carvalho	
1.7.13	B 758	Edwin Simon	
1.7.13	B 759	Isaac Fung	Joseph Fung authorised to prospect.
1.7.13	B 760	Edward Nath. Layne and John Hubert Downer	
2.7.13	B 761	Sigobin, Gopichand, Ramjithsing and Hurry Ramlogan	
2.7.13	B 762	Joseph Robinson and John Fernandes	
2.7.13	B 763	Charles Lewis, Albert G. Field and Albert Grant	
2.7.13	B 764	Joseph Livingstone and George William Ramsay	
2.7.13	B 765	George King	John E. Granger authorised to prospect.
3.7.13	B 766	Eleazer Archer and Joseph Archer	
3.7.13	B 767	William Alexander	
3.7.13	B 768	John E. Griffith and Abdool Hack	
3.7.13	B 769	Margaret Belgrave	James Belgrave authorised to prospect.
4.7.13	B 770	Goolab and Augustus Giddings	
4.7.13	B 771	Edward Leacock and Jose Fernandes	
5.7.13	B 772	Henry Thomas and Antonio F. Cabral	
5.7.13	B 773	James Solomon and Jacob Solomon	
5.7.13	B 774	Clement Emile Theobald	
7.7.13	B 775	Abraham A. Clarke, Augustus Waldron and Motyram	
7.7.13	B 776	Theophilus Samuel and Clara Lewis ...	Alex. Padmore authorised to prospect.
7.7.13	B 777	Frederick Alfred E. Samerel	
7.7.13	B 778	Rosaline Clarke, Ellen Vaughan and John Tudor	James Roland authorised to prospect.
7.7.13	B 779	J. McCurdy and R. Kingsley	
7.7.13	B 780	Levi Jones, John De Cruce and Benjamin Foo	
7.7.13	B 781	James Cato, James Schultz and Joseph De Castro	
7.7.13	B 782	Benjamin Baptiste and Edward Dryden	
8.7.13	B 783	David Adolphus McDonald and Simon A. Wills	
8.7.13	B 784	Mary Vieira	Charles A. Wright authorised to prospect
8.7.13	B 785	Wm. Alexander Broome and Alfred De S. Coelho	
8.7.13	B 786	Joseph Smith and Joseph Williams	
8.7.13	B 787	Norman Lewis, Abdul Aziz, Mungoroo and Itwaru	
9.7.13	B 788	Augustus Miller and Sarah Miller	
9.7.13	B 789	Mortimer Sampson and Joshua Andrews	
9.7.13	B 790	Samuel Robert Semple	
9.7.13	B 791	Abraham Fung-o-Fat	
9.7.13	B 792	Robert Downes, Joseph Haywood & Daniel H. Brooms	
9.7.13	B 793	Lachman *alias* Lachmanprasad	
9.7.13	B 794	Murugen, M. 28781, ex *Hereford*, 1885	
10.7.13	B 795	Wm. Bowen and Henry Carryl	
10.7.13	B 796	Samuel Clarke	Daniel Butters authorised to prospect.
10.7.13	B 797	James Adolphus Wood	
10.7.13	B 798	Thomas Masreine and Edward Archer	
11.7.13	B 799	Jonathan Pollard and Richard Rodney	
11.7.13	B 800	James Nathaniel Pickett	
11.7.13	B 801	William D. Cleary	John Green authorised to prospect.
11.7.13	B 802	Henry Wong and Joseph Porter	
11.7.13	B 803	Alfred Harris and Samuel Augustus Smith	
12.7.13	B 804	Evan Wong	Cyril Ng-a-Fook authorised to prospect.
12.7.13	B 805	Septimus Luckie Angoy, Allamur, John A. Wade and Abdool Rahim	
12.7.13	B 806	S. A. Francisco, F. J. De Freitas and J. G. D'Aguiar, constituting the Caburi Syndicate	Jacob Abrahams authorised to prospect
14.7.13	B 807	Horatia Atkinson	
14.7.13	B 808	Cornelius Timmerman	
14.7.13	B 809	Solomon Grant, John Edward August and Jacob M. Von Kruningen	
14.7.13	B 810	Benjamin Johnson and Joseph Paul	
14.7.13	B 811	Azore Furry, Charles Woon & Joshua Tong	
14.7.13	B 812	Wm. Babb, Matthew Johnson, Wm. McCalman and Samuel Cozier	
14.7.13	B 813	Theophilus David and George Henry	
14.7.13	B 814	Antonio Neponuceno Santos ...	John A. Perreira authorised to prospect

Digitized by Google

LIST OF PROSPECTING LICENCES ISSUED—(Contd.)

Date of Issue.	No. of Prospecting Licence.	Name.	Remarks: Authorised to Prospect.
14.7.13	B 815	A. C. Mendes, Julia Perreira and F. R. D'Aguiar, constituting the Amelia Syndicate	John A. Perreira authorised to prospect.
14.7.13	B 816	Jonathan H. T. Bascom and Cromwell N. T. Lazarus	
14.7.13	B 817	James Wilson	
15.7.13	B 818	Samuel Dainty Clay, Joseph Clay and Theophilus Clay	
15.7.13	B 819	Phillip N. Andrews and David Austin	
15.7.13	B 820	James A. Clarke and Robt. Cornette	
15.7.13	B 821	Agnes Douglas	James Douglas authorised to prospect.
16.7.13	B 822	Aaron Stoby, Edward Joseph & James Duff	
16.7.13	B 823	Wm. Ezekiel Cox, James Richard Fraser and Albert Joseph	
18.7.13	B 824	Margaret Downer	George Reid authorised to prospect.
18.7.13	B 825	Edward Stanley Spence and John Charles Wharton	
21.7.13	B 826	Zitman Jacobs, Augustus Elliott & Charles Jacobs	
21.7.13	B 827	Thomas Davis and James Griffith	
21.7.13	B 828	Jacob Belgrave and Joseph Thomas Barrett	
21.7.13	B 829	David Niles	
22.7.13	B 830	John Correira, Robert Studor and George Melville	
22.7.13	B 831	Joseph Fields, Allen Thomas and Sher Ali	
22.7.13	B 832	John Chu	Hy. Man-son-Hing authorised to prospect.
22.7.13	B 833	James Belgrave, Samuel Lee & Henry Low	
22.7.13	B 834	Charles Hollingsworth & Albert Laurence	
22.7.13	B 835	Charles Marcus	
23.7.13	B 836	Cæsar Samuel & Samuel Horatio Brooms	
23.7.13	B 837	William James, Alfred Martin and Manoel C. Packon	
23.7.13	B 838	James George	
23.7.15	B 839	Nathaniel Sandy	
24.7.13	B 840	James Agrippa and Bhugwandin	
24.7.13	B 841	James Fung	
24.7.13	B 842	Isaac William Henry & Gilmira Rongeiron	
25.7.13	B 843	Mrs. Joseph Fung Kee Fung ...	Edward Evelyn authorised to prospect.
25.7.13	B 844	Joseph Henry Muller, Francisco Rodrigues D'Aguiar, constituting the United Coy.	
25.7.13	B 845	Walter Humphrey and Antonio Carlos Vieira Gomes	
28.7.13	B 846	James Lewis and Moses Alexander	
28.7.13	B 847	John Wright	
28.7.13	B 848	Frederick John Mitchell	
28.7.13	B 849	Sahabdeen, M B.R. 109 of 1863	
28.7.13	B 850	Jane Moore and Rachael Daniels ...	Fredk. Daniels authorised to prospect.
28.7.13	B 901	Charles Austin, Laurence McAllister and James H. Williams	
28.7.13	B 902	Moses Tom Chung and Robert Bell	
29.7.13	B 903	John Glasgow and Manoel G. Da Silva	
30.7.13	B 904	Adonis Thompson and James Vaughan	
30.7.13	B 905	Charles Henry and John Francisco	
30.7.13	B 906	Edward De Freitas, Gabriel Francis and David Spencer	
30.7.13	B 907	Eleanor J. Small, Francisco R. D'Aguiar and Antonio C. Mendes, constituting the Industry Syndicate	Emanuel Frank authorised to prospect.
30.7.13	B 908	Juliana Barker	James J. Barker authorised to prospect.
1.8.13	B 909	Nathan Halley	
1.8.13	B 910	Evan Wong	Hy. A. Sutton authorised to prospect.
1.8.13	B 911	James Brotherson, Antonio C. Mendes, Samuel Skeete and Francisco R. D'Aguiar, constituting the Sir Walter Syndicate	
2.8.13	B 912	Manoel Francisco Jose Nunes ...	Percival Critchlow authorised to prospect.
5.8.13	B 913	Manoel Dias	
5.8.13	B 914	Manoel Augustus Perreira	
5.8.13	B 915	Prince Baxter and Mabel Richards	
5.8.13	B 916	George Paul and Arthur Cornelius Barnes	
5.8.13	B 917	Marcus Andronicus Caleb	
5.8.13	B 918	Charles Hamilton, J. Stephen and Simon Andries	
5.8.13	B 919	William Daniels and Cleophas Hannibal	
5.8.13	B 920	Edward A. Wray and Samuel Ho-Sin-Loi	
6.8.13	B 921	James Soanes	
6.8.13	B 922	James Chung-a-Len and Yee Qui	
6.8.13	B 923	James R. Quin and William Roberts	
6.8.13	B 924	Edward Augustus Jack	
6.8.13	B 925	Thomas Abrahams	
6.8.13	B 926	Joseph Paul	
6.8.13	B 927	James Jones and Walter Choung	
6.8.13	B 928	Joseph McLennan, Gabriel Hugh and James L. Hugh	
7.8.13	B 929	Evan Wong	H. H. Thomas authorised to prospect.
7.8.13	B 930	Joseph Wong	R. A. Pinder authorised to prospect.
7.8.13	B 931	Edward Manifold	
7.8.13	B 932	Joseph Egbert Thomas	
7.8.13	B 933	Jane Klautky	James Skeete authorised to prospect
7.8.13	B 934	William Trotman, Thomas Solomon and James Lyndow	
7.8.13	B 935	Samuel Miller & Richard Oscar McPherson	
7.8.13	B 936	C. A. Lewis and Alex. Fung-Kee-Fung	

Digitized by Google

LIST OF PROSPECTING LICENCES ISSUED—(Contd.)

Date of Issue.	No. of Prospecting Licence.	Name.	Remarks: Authorised to Prospect.
8.8.13	B 937	John Tudor and John Teixeira	
8.8.13	B 938	Joshua Nelson and Samuel Babb	
8.8.13	B 939	James Roberts	
8.8.13	B 940	Ellen Lee Chung	Emanuel Fung Alung authd. to prospect.
8.8.13	B 941	Arthur Lewellyn Perez	James W. Perez authorised to prospect.
9.8.13	B 942	Charles Devonish and Wm. Butcher	
9.8.13	B 943	Manoel Gonsalves	John Cozier authorised to prospect.
9.8.13	B 944	Henry Augustus Sutton	
9.8.13	B 945	Joseph Henry Alleyne & Matilda Ursula Cox	
9.8.13	B 946	Charles Theophilus Cox and John Nicholas Zammett	
11.8.13	B 947	William Kirton, H. Tsoi Akhen, Chin Fan Phui and James Wong	
11.8.13	B 948	Emanuel Gibbs and John Li	
11.8.13	B 949	John Johnson and Nathaniel Worrell	
11.8.13	B 950	Gordon Watson Henry and Claudine Roose	
11.8.13	B 951	Manoel Greenock and Edward Wilson	
12.8.13	B 952	Wm. Stoby and Nath. Lamaison	
12.8.13	B 953	Leonard Newton and James King	
12.8.13	B 954	James Nathaniel Spencer... ..	Ric. Gibson authorised to prospect.
12.8.13	B 955	Louisa Archer	James Archer authorised to prospect.
12.8.13	B 956	James Alexander Eytle	
13.8.13	B 957	Alexander Risbrooke and Gerald Adolphus Spencer	
13.8.13	B 958	Nathaniel Diclos and Albert Spiers	
13.8.13	B 959	Joseph Brewster and Frederick Bobb	
13.8.13	B 960	Jonathan Greaves, William Outridge and Joseph H. Greaves	
13.8.13	B 961	Thomas Edwards, Alex. Harrison and Antonio Thomas	
13.8.13	B 962	Joseph Neblett, Charles A. Lee and Thomas Gilkes	
13.8.13	B 963	Edward Lyall Green and Mary Elizabeth Mordle	
13.8.13	B 964	Fun Phoei	Henry Chapman authorised to prospect.
14.8.13	B 965	Antonio Joaquim De Souza ...	Wm. N. Quin authorised to prospect.
14.8.13	B 966	Samuel A. Peters and Charles W. Basil Parrett	
15.8.13	B 967	Josiah Hartwell Thibou	
15.8.13	B 968	George Williams, S. Doobey, M. Ferreira and Alex. George	
16.8.13	B 969	David Hercules and James Wilson	
16.8.13	B 970	Alfred Sam, Adolphus Drakes and Charles Wilman	
18.8.13	B 971	James Haywood and Charles Joseph	
18.8.13	B 972	Alexander Samuel and Philip Daniel Guyadeen	
18.8.13	B 973	Mrs. Anna Jane Lewis	Edwin Andrew Lewis authorised to prospect.
18.8.13	B 974	Johnson Nathaniel Haslin and John Alexander Ellis	
18.8.13	B 975	Joseph Percival, Janki and Natall	
18.8.13	B 976	Samuel Andrews, James Burnett and Loocoocharan	
18.8.13	B 977	Frederick Augustus Vigilance and David Dorway	
18.8.13	B 978	Manoel Mendonça and Alfred Sibu	
18.8.13	B 979	Joseph Gouveia and James Frederick Obermuller	Samuel Harrop authorised to prospect.
18.8.13	B 980	Julian Browne	
18.8.13	B 981	Edward Walker Harris and Hinky Wong constituting the Expecto Syndicate	
18.8.13	B 982	James Taylor, Joseph Savory and John Prescot	
18.8.13	B 983	Newburn Ying	
19.8.13	B 984	Gannard Semple	
19.8.13	B 985	John Edward Alleyne and Peter Leung	
19.8.13	B 986	Henry Coates, Charles Austin and Arthur King	
19.8.13	B 987	Benjamin Nisbett and Herbert Augustus Walker	
19.8.13	B 988	Charles Lewis, Jeremiah James & William Lewis	
20.8.13	B 989	Thomas Alexander Meusa and Jonathan Richard Brown.	
20.8.13	B 990	Benjamin Rufus Cambridge, Joseph Clairmont and Nathaniel Stapleton	
20.8.13	B 991	Bekerally (*alias* Bakur)	Prince Clarke authorised to prospect.
20.8.13	B 992	Richard Johasben	Lewis Brewster authorised to prospect.
20.8.13	B 993	Benjamin Hall	
21.8.13	B 994	William Spencer	
21.8.13	B 995	Joseph Gushway and John Burnett	
21.8.13	B 996	Francis H. Matthews and Stephen Johnson	
22.8.13	B 997	Mary Monica De Freitas	Ernest Skeete authorised to prospect.
22.8.13	B 998	James Elisha Gordon	
23.8.13	B 999	Edgar Barton and David Shortt	
25.8.13	B 1000	Hombal Christopher Bentley and John E. Goring and Theophilus L. Bunbury	
26.8.13	B 1001	Evans Martin, Ellen Austin & Franky Ferrell	
26.8.13	B 1002	William Small, Eleazer A. Flemming and Fitz Herbert Jordan	
26.8.13	B 1003	Prince Cox, Isiah Greene and Manoel Gonsalves	

Digitized by Google

LIST OF PROSPECTING LICENCES ISSUED—(Contd.)

Date of Issue.	No. of Prospecting Licence.	Name.	Remarks: Authorised to Prospect.
26.8.13	B 1004	Peter Lorimer	
26.8.13	B 1005	Jonas Grey, Augustus P. Sampson, and Joseph S. Meertens	
27.8.13	B 1006	Charles Allman and Eliz. Amsterdam	
27.8.13	B 1007	James Hope	
27.8.13	B 1008	Richard Albert Hill	
27.8.13	B 1009	Isaac Fraser	George A. Saib authorised to prospect.
27.8.13	B 1010	George Frank and Francisco R D'Aguiar, constituting the Star Syndicate	
28.8.13	B 1011	Fitz Herbert Searles and Uproop	
28.8.13	B 1012	William Trotman	
28.8.13	B 1013	Charles Bannerman Britton	
28.8.13	B 1014	Hilton H. McGowan, William Stanford and James Stanford	
28.8.13	B 1015	Hubert Augustus Walker & Augustus Walker	
28.8.13	B 1016	Norman King	
29.8.13	B 1017	Thomas Fields	
30.8.13	B 1018	David Augustus Nedd	
30.8.13	B 1019	Francis Daniel and Celestial Griffith	
30.8.13	B 1020	Hezekiah Tracey	
30.8.13	B 1021	James Jackson, Jonathan Hackshaw and Joseph Giddings	
1.9.13	B 1022	John Greaves and John Phillips	
1.9.13	B 1023	Joseph Gouveia	
1.9.13	B 1024	Frederick Jacob Stoll, Miguel A. Gouveia and Edmund D. Pierre	W. Younger authorised to prospect.
1.9.13	B 1025	Wm. R. Phillips, Wm. S. James & Richard Rutherford	
1.9.13	B 1026	Wm. Charles, Wm. A. Bury, Jacob Nelson and Charles Sturge	
2.9.13	B 1027	Ed. Yetteau, Donald Petty and Ebenezer Jamieson	
2.9.13	B 1028	Joseph Leacock and John Brimma	
2.9.13	B 1029	Chas. Ed. Piper and Nath. Jones	
2.9.13	B 1030	Elkanah Garraway, Benjamin Garraway and Nathan Jones	
2.9.13	B 1031	Cyprian Thompson & Elizabeth Holder	
2.9.13	B 1032	Andrew A. Moranda, Hilda Neisher and Herman Nelderman ...	Hezekiah Hopkinson authorised to prospect.
2.9.13	B 1033	Augustus Conbermack	
2.9.13	B 1034	Augustus and Thomas Major	
3.9.13	B 1035	Samuel Russell and John Peters ...	Lewis Headley authorised to prospect.
3.9.13	B 1036	Peter Augustus Browne	
4.9.13	B 1037	Samuel Rodie, Norman Rodie & Benjamin Esau	
4.9.13	B 1038	Cornelius Albert Allen	
5.9.13	B 1039	Benjamin Bunbury, William Wellach and Nathaniel Clarke	
5.9.13	B 1040	Isaac Hunter Ho-a-Hing	Troytan Phillips authorised to prospect.
5.9.13	B 1041	William Alexander Browne ...	Alexander Thomas authorised to prospect
6.9.13	B 1042	Robert Elisha Saul	
6.9.13	B 1043	Henry Lamaizon and James Lamaizon	
6.9.13	B 1044	Albert Brown and John Drew	
6.9.13	B 1045	Wm. Haywood and John Miggins	
8.9.13	B 1046	George Theophilus Taylor	
8.9.13	B 1047	Charles Bernard and Victorine Rodrigues	
8.9.13	B 1048	Isaac Christmas, James Halliday and John Surdin	
8.9.13	B 1049	Thomas Alexander Slowe and Fung Teen Yong	
9.9.13	B 1050	Jonathan Stewart	
9.9.13	B 1101	James Pashiong, Raghoonandan and Joseph Dragton	
9.9.13	B 1102	Richard James Abraham and John Gomes Henriques	
10.9.13	B 1103	Annie Sue	
10.9.13	B 1104	John Alexander Lucas and Cyril Haverton Lord	Thomas Edwards authorised to prospect.
10.9.13	B 1105	Josiah Haynes and Norman Williams	
10.9.13	B 1106	John N. Brotherson and Samuel A. Smith...	Jacob London authorised to prospect.
9.9.13	B 1107	Joseph Carter, Alexander Talbot & Somaroo	
11.9.13	B 1108	John Ng-Chung and Jane Ng-Chung	
11.9.13	B 1109	Henry Hilary Humphrey	
11.9.13	B 1110	Marion Green, William Goss and Herbert A. A. Roose	Edward A. Doris authorised to prospect.
12.9.13	B 1111	Shadrack Pater, Matthew Wong and Albert Johnson	
12.9.13	B 1112	James Adolphus Fisher and Antonio Carlos Vieira Gomes	
13.9.13	B 1113	Matilda Bennett	
15.9.13	B 1114	Robert William Simon & William Lupe	
15.9.13	B 1115	Victor E. Ajida and Daniel J. Griffith	
15.9.13	B 1116	George Dover	
15.9.13	B 1117	William Klass and Phillip Eadie	
15.9.13	B 1118	Edward Aloysius Sampson and John Theodore Cox	

Digitized by Google

LIST OF PROSPECTING LICENCES ISSUED—(Contd.)

Date of Issue.	No. of Prospecting Licence.	Name.	Remarks: Authorised to Prospect.
15.9.13	B 1119	David Roberts, Dulcina Ned & J. Haywood	
16.9.13	B 1120	Joseph Martin Hunter, S. L. Persaud and Lutchman	
16.9.13	B 1121	Richard Wm. Goodluck and Preferio J. Correia	
16.9.13	B 1122	James Jones and L. Da Silva	
16.9.13	B 1123	Frederick S. West and Hubert H. Dannett	
16.9.13	B 1124	Nathaniel Newton and Joseph De Castro	
17.9.13	B 1125	Simon Peter Cyril	Alex. Isaac authorised to prospect.
17.9.13	B 1126	Samuel Fraser, Georgiana Smith and Georgina De Freitas	
17.9.13	B 1127	Joseph Osborne, Edward Johnson and Jabez McDavid	
18.9.13	B 1128	Lionel Hackshaw, John Ng-Chung and Thomas Ng-Mann	
18.9.13	B 1129	John Joaquim Da Silva, jnr. ...	James T. Victor authorised to prospect.
19.9.13	B 1130	Charles Alexander Tuesday and Ernest McAllister	
19.9.13	B 1131	E. M. James	
19.9.13	B 1132	John Prince and James Kong Lee	
20.9.13	B 1133	Samuel Goring and John Langevine	
22.9.13	B 1134	Stewart Lancaster and Charles Brandis	
22.9.13	B 1135	Daniel Austin and Albert Holder	
22.9.13	B 1136	David Robertson	
22.9.13	B 1137	James Edgar Clementson	
22.9.13	B 1138	Theresa Washington	John Washington authorised to prospect.
23.9.13	B 1139	Matthew Wong	
23.9.13	B 1140	Samuel Robinson Shaw	
24.9.13	B 1141	Joseph Smyth and Alex. Lewis	
24.9.13	B 1142	Hubert Alonza Browne	
24.9.13	B 1143	Edward A. Winter and Henry Daniel	
25.9.13	B 1144	Thomas Daly, Jos. A. George & Wm. Lawson Ching constituting the Excelsior Syndicate	
25.9.13	B 1145	Augusto Fernandes	Samuel Miller authorised to prospect.
26.9.13	B 1146	William Benjamin and Joseph Barclay	
27.9.13	B 1147	Peter Semple	Michael Layne authorised to prospect.
27.9.13	B 1148	James Osment Guy	
29.9.13	B 1149	Adonis Thompson and Samuel Cozier	
29.9.13	B 1150	John De Cruce and Charles Soobrian	
29.9.13	B 1151	Charles Aromugam	Thomas Cole authorised to prospect.
30.9.13	B 1152	Thomas Anthony White	Benjamin Hector authorised to prospect.
		TUMATUMARI.	
4.7.13	B 189	J. Van de Cruse and Johanna Graham	
8.7.13	B 190	Charles Duncan Dey, Martin Scipio and Benj. Pollard	
17.7.13	B 191	A. C. Poyah	
18.7.13	B 192	J. Goodridge and N. Jeffry	
18.7.13	B 193	Samuel Chung and Maceline Joseph ...	Bennysing.
21.7.13	B 194	Charles Augustus Bunbury & Wm. Walton	
26.7.13	B 195	Diana Scipio	Martin H. Scipio.
12.8.13	B 196	Frederick Li	J. E. Solomon.
28.8.13	B 197	Wm. Mercurius	
4.9.13	B 198	Richard Wade	
6.9.13	B 199	Thos. McKenzie Duke	
6.9.13	B 200	Wm. T. Semple	
18.9.13	B 1051	John Favourite and D. Thomas	
22.9.13	B 1052	Samuel Jackson and J. A. Reman	
26 9.13	B 1053	Simon Alfred Wade	
30.9.13	B 1054	Ernest Burrowes, Wm. Tudor and Thomas Albert	
		BARTICA.	
2.7.13	B 543	Normon Mitchell & Percy Alexander Tappin	
3.7.13	B 544	Ewing Sampson & Thos. Adolphus Allicock	
4.7.13	B 545	Adolphus Teixeira	
4.7.13	B 546	Manoel Rodrigues Ferreira ...	A. G. Jardine to 31.12.13.
8.7.13	B 547	Benjamin Chan	Emanuel Loi.
11.7.13	B 548	Samuel Thorpe	
11.7.13	B 549	Barclay Park and Samuel Paul	
21.7.13	B 2114	Malachi Bobb and Wm. McNaughten	
2.8.13	B 2115	Napleton Robert King	F. B. De Roos.
7.8.13	B 2116	George Greene	
8.8.13	B 2117	James Mitchell	
13.8.13	B 2118	Josephus Headly and J. B. Shaw ...	J. B. Shaw
13.8.13	B 2119	Michal Malouf	Francis Corbin.
13.8.13	B 2120	Michal Malouf	
22.8.13	B 2121	Robert Schomburgk	Alfonso Colinett
25.8.13	B 2122	Samuel Williams and Fung Chung Fa	
28.8.13	B 2123	George Henry Baxter	
28.8.13	B 2124	James Dayton Peters and Paul Peters	
29.8.13	B 2125	Josephus Adolphus Yong	
8.9.13	B 2126	Cyril Chee-a-Wai	
10.9.13	B 2127	Alexander Luke, Philip Williams and Frederick Peters	
10.9.13	B 2128	Henry Wade and Timothy Wade	
12.9.13	B 2129	George Nathaniel Griffith	
15.9.13	B 2130	Jose De Silva, Wm. Lowell, Grandison Williams, Andrew Grant and Thos. Abrams	
19.9.13	B 2131	M. J. De Freitas	James W. Humphrey.

Digitized by Google

LIST OF PROSPECTING LICENCES ISSUED—(Contd.)

MORAWHANNA.

Date of Issue.	No. of Prospecting Licence.	Name.	Remarks Authorised to Prospect.
7.7.13	B 411	John Abrams, James Arthur Price and Jose Perreira Serrao	
10.7.13	B 412	Aaron Shepherd	
23.7.13	B 413	James Walcott and Robert Adolphus Hunte	
29.7.13	B 414	William Jarvis	
4.9.13	B 415	Isaac David France and Matthew Alexander French	
11.9.13	B 416	Joseph Mentore and Jonathan Roberts	
18.9.13	B 417	Emanuel Chan-a-Sue	
24.9.13	B 418	William Fullington	

ARAKAKA.

7.7.13	B 131	Matthew Alexander French on behalf of Sprostons, Ltd.	A. B. Linley.
7.7.13	B 132	Isaac Patterson and Ormond Fitzbarrow	
8.7.13	B 133	Orpheus Arnold Rupert Jones Yearwood, for and on behalf of himself and Timothy Adolphus John	
8.7.13	B 134	William Thomas and John Jeremiah Wong	
11.8.13	B 135	William Cruickshank	
4.9.13	B 136	Thomas Brumell	
4.9.13	B 137	Joseph Brathwaite and Richard Forde	

TOWAKAIMA.

19.7.13	B 1868	Jose Goveia, Jacob Livan and Wm. Boston	
21.7.13	B 1869	Wm. Gay and Mohayse	
21.7.13	B 1870	Henry Case	
25.7.13	B 1871	J. R. Thomas	
26.7.13	B 1872	W. H. Carter	
26.7.13	B 1873	Benj. Brown, Jno. Webb and Benj. Best	
28.7.13	B 1874	Anthony James, Fitzherbert Alleyne and Geo. Thompson	
28.7.13	B 1875	Henry E. Williams	
4.8.13	B 1876	J. A. Murray	
7.8.13	B 1877	M. A. French and C. F. Evelyn	
11.9.13	B 1878	E. Richardson and J. H. Stephen	
11.9.13	B 1879	Jos. Steaman	
11.9.13	B 1880	G. M. P. De Souza	H. A. Brown to 13.12.13.
11.9.13	B 1881	Charles John	
11.9.13	B 1882	Abraham Isaac	
13.9.13	B 1883	J. W. Dawson and J. Sealy	
22.9.13	B 1884	Fred. Headley, Wm. Massiah, Samuel Walker and E. C. Albaris	
27.9.13	B 1885	Cyril Farnum	
29.9.13	B 1886	Ernest Worrell	

Digitized by Google

Customs Notices.

LIST of "Unentered Goods" removed to the "Want of Entry Warehouse," under the authority of section 63 of the Customs Ordinance No. 7 of 1884, and not cleared therefrom during week ended 15th November, 1913.

Ship's Rotation.	Importing Vessel.	Marks.	Nos.	Number and Description of Packages and Description of Goods.	Consignee.	Receiving Store at which discharged.
391	Berbice ...	Add.	N/N	1 box Provisions ...	A. Mathurin ...	Garnett's.
,,	,, ...	G.W.B.	526	1 truss Fancy Goods ...	S. Davson & Co	,,
,,	,, ...	B S A BG	608	1 bale Almanacks ...	Order ...	,,
,,	,, ...	B. R. S. & Co.	5908	1 case Mirrors ...	,, ...	,,
,,	,, ...	,,	5906	1 case Ironware ...	,, ...	,,
,,	,, ...	HO	128/129	2 cases Mfd. Tobacco ...	,, ...	,,
,,	,, ...	L T A G Co	116/117	2 cases Perfumery ...	,, ...	,,
395	Arakaka ...	J.B.K.	1	1 case Cutlery ...	Order ...	Booker's.
,,	,, ...	,,	2	1 bale Sickles ...	,, ...	,,
,,	,, ...	,,	3	1 case Hardware ...	,, ...	,,
,,	,, ...	L.T. & Co	1	1 crate Earthenware ...	,, ...	,,
,,	,, ...	M. C. & Co.	57	1 case Cycles ...	H. A. Spencer...	,,
,,	,, ...	W 75115	971	1 box Hardware ...	Thom & Cameron	,,
,,	,, ...	J. G. R.	N/N	5 cases Champagne ...	...	,,
,,	,, ...	,,	,,	1 case Adv. Matter ...	...	,,
,,	,, ...	,,	,,	7 casks Wine ...	...	,,

Custom House,
Georgetown,
19th November, 1913

J. M. REID,
Comptroller of Customs.

INTENDED SALE OF GOODS SEIZED BY OFFICERS OF CUSTOMS AND POLICE DEPARTMENTS FOR BREACHES OF THE REVENUE LAWS.

NOTICE is hereby given, in terms of Section 184 (2) of Ordinance No. 7 of 1884, that the goods contained in the packages hereinafter described will, on account of being forfeited, be sold at the Colonial Bonded Warehouse, Georgetown, at 12 o'clock, noon, on Tuesday, the 2nd day of December, 1913.

Date of Seizure.	Owner's Name.	Description of Goods.	Number of Seizure.
			1913.
21.7.13.	Antonio Rodrigues ...	13 Tins Manufactured Tobacco ...	8
24.9.13.	J. Welch ...	½ lb. Leaf Tobacco	13

Custom House,
Georgetown,
19th November, 1913.

J. M. REID,
Comptroller of Customs.

Digitized by Google

INTENDED SALE OF GOODS FOR WANT OF RE-WAREHOUSING.

NOTICE is hereby given, in terms of Section 83 of Ordinance 7 of 1884, as amended by Section 9 of Ordinance 14 of 1911, that the goods contained in the packages hereinafter described, will on account of Want of Re-Warehousing be sold at Public Auction at the Colonial Bonded Warehouse, Georgetown, at 12 o'clock, noon, on Tuesday, the 2nd day of December, 1913.

Date of Warehousing.	Consignees' Names.	Marks on Packages.	Description of Goods.	Names of Importing Vessels.
14. 7. 11. ...	Booker Bros., McConnel & Co., Ltd.	B.B.C. No. 40. G.	Balance case 2-10 lb. Caddies Plug Tobacco.	Sobo.
,, ...	Do. ...	No. 41.	Balance case 6-20 lbs. Caddies Plug Tobacco.	,,
28. 7. 06. ... (Re-Warehoused 4. 9. 11.)	Thom & Cameron, Ltd.	T. & C.	1 demijohn Gin ...	Various consignments.
8. 1. 10. ... (Re-Warehoused 4. 9. 11.)	Do. ...	,,	2 ,, ,, ...	,,
24. 11. 09. ... (Re-Warehoused 4. 9. 11.)	Do. ...	,,	1 ,, ,, ...	,,
20. 4. 10. ... (Re-Warehoused 4. 9. 11.)	Do. ...	,,	1 ,, ...	
23. 3. 10. ... (Re-Warehoused 4. 9. 11.)	Do. ...	,,	2 ,, ,, ...	,,
23. 5. 10. ... (Re-Warehoused 4. 9. 11.)	Do. ...	,,	3 ,, ...	
26. 4. 10. ... (Re-Warehoused 4. 9. 11.)	Do. ...	,,	1 ,, ,, ...	,,
21. 12. 05. ... (Re-Warehoused 4. 9. 11.)	Do. ...	DS	1 case Adv. Matter ...	P. der Nederlanden.
30. 10. 06. ... (Re-Warehoused 4. 9. 11.)	Do. ...	TC	$3\frac{3}{12}$ cases Gin ...	Crown of Galacia.
28. 7. 05. ... (Re-Warehoused 4. 9. 11.)	Do. ...	T & Co.	1 demijohn Gin ...	Various Consignments.
22. 1. 07. ... (Re-Warehoused 31. 8. 11.)	Garnett & Co., Ltd. ...	G. & CO.	7 cases Gin	Pr. Willem II.
4. 4. 07. ... (Re-Warehoused 31. 8. 11.)	Do. ...	G. G.	9 cases Claret ...	Amos Cutter.
Do. ...	Do. ...	G. G.	10 cases Claret ...	,,
1. 7. 07. ... (Re-Warehoused 29. 8. 11.)	Bayley & Co. ...	I X L	1 qr. cask Wine ...	Dee.
22. 11. 10 ... (Re-Warehoused 21. 7. 11.)	Garnett & Co., Ltd. ...	G. & Co.	$\frac{4}{12}$ case Gin	P. der Nederlanden
11. 1. 10. ... (Re-Warehoused 31. 8. 11.)	Do. ...	G. & Co.	$9\frac{22}{24}$ cases Brandy ...	Nellie M. Johnson.
Do. ...	Do. ...	G. & Co.	$9\frac{15}{18}$ cases Brandy ...	,,
4. 1. 09. ... (Re-Warehoused 20. 8. 11.)	Macquarrie & Co. ...	S P G	7 cases Gin	Crown of Navarre.
26. 4. 11. ...	Wm. Smith ...	W. S. No. 6.	1 case Port Wine ...	Torgorm.
21. 7. 11. ...	Garnett & Co., Ltd. ...	G & Co No. 1/10.	$9\frac{9}{12}$ cases Whisky ...	Blythswood.
18. 8. 11. ...	Thom & Cameron, Ltd.	T & C No. 1/24.	$23\frac{4}{24}$ cases Gin ...	Oranje Nassau.
22. 6. 06. ... (Re-Warehoused 18. 9. 11.)	Manoel De Paiva ...	M. P.	$9\frac{8}{12}$ cases Gin ...	Pr. Willem V.
24. 2. 11. ...	E. G. Fonseca ...	E. G. F.	Balance bale Leaf Tobacco.	Coppename.
5. 12. 10. ... (Re-Warehoused 21. 8. 11.)	L. Psaila	L. P.	3 qr. casks Wine ...	Glitra.
3. 4. 02. ... (Re-Warehoused 21. 8. 11.)	Do.	J F F	1 qr. cask Wine ...	Eden.

Digitized by Google

INTENDED SALE OF GOODS FOR WANT OF RE-WAREHOUSING—(Contd.)

Date of Warehousing.	Consignees' Names.	Marks on Packages.	Description of Goods.	Names of Importing Vessels.
27. 12. 02. ... (Re-Warehoused 21. 8. 11.)	L. Psaila	G C	1 qr. cask Wine ...	Salvador.
14. 11. 04. ... (Re-Warehoused 21. 8. 11.)	Do.	L L G P	1 pipe Wine ...	Saba.
14. 11. 04. ... (Re-Warehoused) 21. 8. 11.)	Do.	L L G P	1 hogshead Wine ...	Saba.
14. 11. 04. ... (Re-Warehoused 21. 8. 11.)	Do.	L L G P	3 qr. casks Wine ...	Saba.
2. 8. 1883 ... (Re-Warehoused 21. 8. 11.)	Do.	L. P.	1 pipe Wine ...	Eden.
4. 12. 90. ... (Re-Warehoused 21. 8. 11.)	Do.	L. P.	1 qr. cask Brandy ...	Eeta.
1. 10. 97. ... (Re-Warehoused 15. 9. 11.)	Conrad, Son & Co. ...	C. S. & Co.	1/12 case Whisky ...	Evangeline.
Do. ...	Do. ...	C. S. & Co.	26 5/12 cases Whisky ...	Pr. Fred. Hendrick.
4. 1. 11. ...	Francis Vieira ...	F. V.	Balance bale Leaf Tobacco.	
18. 12. 93. ... (Re-Warehoused 20. 8. 11.)	Bayley & Co. ...	I W B	1 4/12 cases Kummell ...	Prins Maurits.
23. 11. 05. ... (Re-Warehoused 4. 9. 11.)	Thom & Cameron, Ltd.	T C	2 demijohns Gin ...	Various consignments.
5. 7. 06. ... (Re-Warehoused 4. 9. 11.)	Do. ...	,,	2 ,, ,, ...	,,
29. 2. 08. ... (Re-Warehoused 4. 9. 11.)	Do. ...	,,	1 ,, ,, ...	,,
8. 11. 09. ... (Re-Warehoused 4. 9. 11.)	Do ...	,,	19 9/12 cases Gin ...	Pr. Willem V.
27. 7. 09. ... (Re-Warehoused 4. 9. 11.)	Do. ...	T. & C. No. 2/4.	3 demijohns Gin ...	Various consignments.
21. 7. 01. ... (Re-Warehoused 4. 9. 11.)	J. P. Santos & Co., Ltd.	54	4 1/24 cases Brandy ...	Indianopolis.
21. 7. 01. ... (Re-Warehoused 4. 9. 11.)	Do. ...	,,	4 1/24 ,, ,, ...	,,
4. 7. 10. ...	S. Davson & Co., Ltd.	D K S	2/24 case Bitters ...	Stetia.
10. 12. 04. ... (Re-Warehoused 18. 9. 11.)	Ho-a-Hing	HO	2 1/24 cases Champagne ...	Cheniston.
22. 12. 06. ... (Re-Warehoused 18. 9. 11.)	Do.	,,	14 11/24 ,, ,, ...	Esk.
14. 11. 05. ... (Re-Warehoused 18. 9. 11.)	Do.	,,	4 12/24 ,, ,, ...	Esk.
27. 6. 05. ... (Re-Warehoused 18. 9. 11.)	Do.	H. A. H.	4 7/12 cases Vermouth ...	Solent.
27. 6. 06. ... (Re-Warehoused 18. 9. 11.)	Do.	,,	19 9/12 cases Brandy ...	St. Domingue.
Do. ...	Do.	,,	28 1/24 ,, ,, ...	,,
25. 2. 07. ... (Re-Warehoused 18. 9. 11.)	Do.	H O	14 1/24 cases Whisky ...	Yanariva.
11. 7. 07. ... (Re-Warehoused 18. 9. 11.)	Do.	8 8 1	14 7/12 cases German Brandy.	Savan.
Do. ...	Do.	,,	13 1/24 ,, ,, ...	,,
26. 6. 08. ... (Re-Warehoused 18. 9. 11.)	Do.	H O	34 cases Whisky ...	Crown of Granada
Do. ...	Do.	,,	37 1/24 cases Whisky ...	,,
Do. ...	Do.	,,	19 1/24 ,, ,, ...	
26. 3 04. ... (Re-Warehoused 18. 9. 11.)	Do.	J. C. & C.	9 1/12 cases Vermouth ...	Ville de Tanger.

Custom House, Georgetown,
23rd October, 1913.

J. M. REID,
Comptroller of Customs.

Digitized by Google

INTENDED SALE OF GOODS FOR WANT OF ENTRY.

NOTICE is hereby given, in terms of Section 63 of Ordinance 7 of 1884, that the goods contained in the packages hereinafter described, will, on account of Want of Entry, be sold at Public Auction at the Colonial Bonded Warehouse, Georgetown, at 12 o'clock, noon, on Tuesday, the 2nd day of December, 1913.

Date removed to Warehouse.	Consignees' Name.	Marks & Numbers on Packages.	Description of Packages and of Contents.	Names of Importing Vessels.
28. 2. 1913 ...	New Col. Coy. Ltd. ...	C.A.D. C.E.B.	1 parcel Apparel ...	Amakura.
3. 12. 1910 ...	Overlanded ...	R.C.V.	1 case Wine ...	P der Nede landen.
14th 12. 1910 ...	Thom & Camoron, Ltd..	AD S P Co. No. 3.	1 case Adv. Matter ...	Sargasso.
19. 4. 1913 ...	W. G. Harry & Co. ...	R. D. Nurse No. 1.	1 box Machinery ...	Progresso.
16. 5. 1913 ...	J. Wood Davis ...	Addressed: J. Wood Davis.	1 parcel Samples ...	Peerless.
5. 6. 1913 ...	New. Col. Coy., Ltd. ...	P.S. No. 1560.	Balance bale Books ...	Spheroid.
9. 6. 1913 ...	Curtis, Campbell & Co.	D.M.Co.	1 case ——— ...	Balantia.
17. 6. 1913 ...	W. G. Harry & Co. ...	Addressed: W. Harry.	1 crate Book Case ...	Progresso.
18. 6. 1913 ...	New. Col. Coy., Ltd. ...	C.C.L.	1 bag Manure ...	Pr. Willem IV.
20. 6. 1913 ...	Albertha Jane ...	Addressed: Albertha Jane.	2 Tables	Princess Juliana.
	Do. ...	,,	2 Chairs	,,
	Do. ...	,,	2 Overmantel Shelves...	,,
	Do. ...	,,	1 box China Ware ...	,,
12. 6. 1913 ...	Overlanded ...	N/M.	1 bundle Tubes ...	Crown of Navarre.
	Do. ...	,,	1 bundle Iron ...	,,

Custom House, Georgetown,
23rd October, 1913.

J. M. REID,
Comptroller of Customs

INTENDED SALE OF UNCLAIMED POSTAL PACKAGES.

NOTICE is hereby given that the goods contained in the unclaimed Postal Packages hereinafter described will, on account of their having been abandoned by the Senders, be sold at Public Auction at the Colonial Bonded Warehouse, Georgetown, at 12 o'clock, noon, on Tuesday, the 2nd day of December, 1913 :—

Addressee.	Address.	Description of Packages and of their Contents as Declared.
Benjamin Mason	Water Street, Georgetown ...	1 Box Metal Jewellery.
Chas. Benjamin	Pope Street, New Amsterdam ...	1 Box Cinematograph and Watch
A. Small	Queenstown, Essequebo	1 Parcel Hand Bag.
Miss Frances Clarke	Demerara	1 Parcel Clothing.
Vincent M. Dacey	British Guiana	1 Parcel Developer.
Badroodin	Watchman, Demerara	1 Parcel Boots.
Demerara Trading and Export Agency	Georgetown	1 Parcel Developer.
Gulam Sawan Khan	Albion...	1 Box Medicine.
Bhai Hakim Chand	British Guiana	Do. do.
Elmoodeen	Enmore, E. Coast	1 Parcel Coolie Caps.
J. Ramos	c/o Smith Bros. & Co., Ltd. ...	1 Box Metal Jewellery.
Augustus Harvey	82, Albert Street, Georgetown ...	1 Parcel Sachets.
Fitzherbert Skeete	Georgetown	1 Box Perfumery.
Joseph Gawes	Georgetown	Do. do.
Chas. Bettencourt	177, Albert Street, Georgetown ...	Do. Metal Jewellery.
Johnson Phillips	Buxton	1 Parcel Hat.
Miss S. Jones	Deeside, Demerara	Do. Cruet.
Francis Gouveia	Noot-en-Zuil	Do. Revolver.
H. A. Alleyne	Paraweeka, Essequebo	Do. Indoor Games.

J. M. REID,
Comptroller of Customs.

Custom House,
Georgetown,
6th November, 1913.

GEORGETOWN, DEMERARA.—Printed and Published every *Wednesday and Saturday*, and on such Extraordinary Days as may be directed by His Excellency the Governor, by "The Argosy" Company, Limited, at their Office, Lot 35, Water Street, Robb's Town. Subscription—Four Dollars per annum; Single Copies, 4 Cents. Saturday, 22nd November, 1913.

Digitized by Google

Digitized by Google

VOL. XXXVII. No. 99.

3,669

The Official Gazette

OF BRITISH GUIANA.

Published by Authority of His Excellency the Governor.

GEORGETOWN, WEDNESDAY, NOVEMBER 26TH, 1913.

Proclamation.

BRITISH GUIANA.

By His Excellency Sir WALTER EGERTON, Knight Commander of the Most Distinguished Order of Saint Michael and Saint George, Governor and Commander-in-Chief in and over the Colony of British Guiana, Vice-Admiral of the same,

&c., &c., &c.

(L.S.)

WALTER EGERTON.
Governor.

WHEREAS by section 105 of the Customs Ordinance, 1884 (No. 7 of 1884) the Governor is empowered by Proclamation to prohibit the exportation from this colony of certain articles;

And whereas it is expedient to prohibit the exportation of Arms to the Republic of Venezuela;

NOW, THEREFORE, I, WALTER EGERTON, Governor as aforesaid, do hereby prohibit the exportation from this Colony to the Republic of Venezuela of arms, ammunition, gunpowder, and Military and Naval stores.

Given under my Hand and the Public Seal of the Colony, at the Guiana Public Buildings, Georgetown, Demerara, this 24th day of November, 1913, and in the Fourth Year of His Majesty's Reign.

GOD SAVE THE KING!

By His Excellency's Command,

C. CLEMENTI,
Government Secretary.

Digitized by Google

Government Notice.

GOVERNMENT SECRETARY'S OFFICE,
Georgetown, Demerara,
526. 25th November, 1913.

THE following Bills, as amended in Committee on the 12th instant, are hereby published for general information.

By Command,

C. CLEMENTI,
Government Secretary.

A BILL ENTITLED "AN ORDINANCE TO PROVIDE FOR THE EARLY CLOSING OF SHOPS AND FOR LIMITING THE HOURS OF WORK OF SHOP ASSISTANTS."

EXPLANATORY MEMORANDUM.

This Bill is intended to repeal the Shop Assistants (Hours) Ordinance, 1911, while carrying into effect its principal provisions. It has been found difficult to enforce the Ordinance owing to the difficulty of distinguishing between employers and shop assistants in the case of many small shops, there being no obligation as to closing, and owing to a similar difficulty in some cases in ascertaining whether Friday or Saturday has been elected for the half-holiday. A Bill to remove some difficulties was introduced into the Court of Policy by the Attorney General who explained that like the original it was not a government measure and that only a general closing Bill would be really effectual. At the request of the unofficials the Bill was left in Committee and the present Bill drafted.

The hours of shop assistants are left as in the Ordinance of 1911, but shops must be closed at the termination of those periods. Saturday is the normal half-holiday but an alternative day may be adopted at the option of the employer. (Clause 5) The alternative day must be a day fixed by a ballot of the shopkeepers of

Digitized by Google

Georgetown and New Amsterdam respectively and a fresh ballot may be taken after a year. The employer must register the fact of election in a book kept by the Inspector General otherwise the half-holiday will be taken to be Saturday. He may alter the day but not oftener than once in three months.

The Bill follows the principles of the Shops Act, 1911, of the Imperial Parliament. The defination of "shop assistant" has been adopted from that Act.

A BILL ENTITLED "AN ORDINANCE TO PROVIDE FOR THE EARLY CLOSING OF SHOPS AND FOR LIMITING THE HOURS OF WORK OF SHOP ASSISTANTS."

BE it enacted by the Governor of British Guiana with the advice and consent of the Court of Policy thereof, as follows :—

Short Title.

1. This Ordinance may be cited as the Shops Ordinance, 1913.

Interpretation.

2. In this Ordinance, the expression "shop" includes any premises in Georgetown or New Amsterdam not specially exempted hereunder, where any retail trade or business is carried on, and includes any store, shop, room, shed, stall, or yard in Georgetown or New Amsterdam liable to an annual general trade licence and not specially exempted hereunder.

The expression "shop assistant" means any person wholly or mainly employed in a shop in connection with the serving of customers or the receipt of orders or the despatch of goods.

The expression "occupier" means the person registered as the holder of the annual general licence, and shall include the attorney, agent or manager of such holder.

Closing Hours in Georgetown.

3. Save as in section six hereof provided no occupier of any shop within the limits of the city of Georgetown for which he is required by law to take out an annual general trade licence of fifty dollars or upwards shall open such shop before the hour of 6 a.m. or keep such shop open after the hour of 4 p.m., and no occupier of any shop within the limits of the city of Georgetown for which he is required by law to take out an annual general trade licence of less than fifty dollars shall open such shop before the hour of 6 a.m. or keep such shop open after the hour of 8 p.m.

Closing Hours in New Amsterdam.

4. Save as in section six hereof provided no occupier of any shop within the limits of the town of New Amsterdam shall open such shop before the hour of 6 a.m. or keep such shop open after the hour of 8 p.m.

Half holidays.

5.—(1.) In all shops a half holiday shall be allowed in each week, which shall be Saturday; provided that the occupier of any shop

Digitized by Google

shall have the option of substituting for the half holiday on Saturday a half holiday on such alternative day as shall be fixed by the Mayor and Town Council of Georgetown for the city of Georgetown after taking by ballot the opinion of the occupiers of shops within the limits of the city of Georgetown as registered with the Chief Commissary, and by the Mayor and Town Council of New Amsterdam for the town of New Amsterdam after taking by ballot the opinion of the occupiers of shops within the limits of the town as so registered.

(2.) On payment of a registration fee of one dollar an occupier shall be registered by the Inspector General of Police in one or more register books kept by him or by his authority for that purpose, as having exercised such option and such register book or a certified extract therefrom shall be conclusive evidence of the exercise of such option. Any occupier so registered may at any time request the Inspector General in writing to cancel the registration and the same shall thereupon be cancelled and the obligation of a Saturday half holiday shall thereupon re-apply to the said shop: Provided that it shall not be lawful for the occupier of the shop to change the day oftener than once in any period of three months and that unless the option is exercised in the manner aforesaid the half-holiday shall be deemed to be Saturday.

(3.) On half holidays no shop assistant shall be employed after the hour of 1 p.m. and after that hour no shop shall be kept open.

(4.) Subject to the approval of the Governor-in-Council the Mayor and Town Council of Georgetown or the Mayor and Town Council of New Amsterdam, if satisfied that it is advisable, may at any time not later than one year from the said ballot take the opinion of the registered shopkeepers by a fresh ballot and may fix any day chosen by such ballot as the alternative day for the half holiday, and the same shall thereupon be the alternative day in lieu of the day originally chosen.

(5.) The Governor-in-Council may make regulations for the holding of ballots as aforesaid and may alter or revoke any regulations so made.

Closing hours on Saturday not being half-holiday

6.—(1) Where the half-holiday is not Saturday the occupier of any shop within the limits of the city of Georgetown for which he is required by law to take out an annual general trade licence of fifty dollars or upwards may keep open such shop on Saturday until the hour of 6 p.m. but no longer and the occupier of any shop within the limits of the city of Georgetown for which he is required by law to take out an annual general trade licence of less than fifty dollars may keep open such shop on Saturday until the hour of 9 p.m. but no longer.

(2.) Where the half-holiday is not Saturday any shop within the limits of the town of New Amsterdam may keep open such shop on Saturday until the hour of 9 p.m. but no longer.

Digitized by Google

Hours of Shop Assistants.

7. Save as hereinafter provided no shop assistant shall be employed in any shop after the closing hour of such shop.

Exemptions.

8. Nothing in this Ordinance contained shall render any person liable to a penalty :—

(1.) For employing any shop assistant beyond any of the hours mentioned in sections three, four and five on the day preceding any public general holiday ;

(2.) For employing any shop assistant on any day or days including half holidays from 15th to 31st December inclusive until the hour at which such shop assistant is permitted by section six to be employed.

Exemptions.

9. Nothing in this Ordinance contained shall render any person liable to any penalty :—

(1.) For employing any shop assistant in serving after the closing hours mentioned in sections three, four, five and six any customer who was in the shop before those hours ;

(2.) For employing any shop assistant after the closing hours mentioned in sections three, four, five and six solely for the purpose of despatching or delivering orders received before these hours or for closing the premises :

Provided that in no case under this and the preceding subsection shall any shop assistant be employed for any period longer than half an hour after the closing hour.

(3.) For employing in a shop paying an annual general licence of fifty dollars or upwards any shop assistant outside of the hours mentioned in sections three, and four solely for the purpose of any periodical stock-taking usual in the class of trade carried on in such shop.

(4.) For employing any shop assistant in any chemist's or druggist's shop outside of the hours mentioned in sections three, four, five and six for the purpose of dispensing prescriptions or selling drugs and medicines and medical appliances on the order of a medical practitioner or veterinary surgeon or solely for the use of any sick person or animal.

Exemptions

10. Nothing in this Ordinance shall apply to retail spirit shops or to shops for the sale of butchers' meat, ice, bread, cakes, fruit, vegetables, milk, or non-alcoholic, aerated or mineral waters, or for the sale of cooked food for consumption on the premises.

Penalties.

11. If the occupier of any shop shall open or fail to close such shop or shall employ any shop assistant in contravention of this Ordinance such occupier shall be guilty of an offence and on sum-

Digitized by Google

mary conviction shall be liable for a first offence to a penalty not exceeding twenty-five dollars, for a second offence to a penalty not exceeding fifty dollars, and for a third and any subsequent offence to a penalty not exceeding one hundred dollars. In default of payment, any such penalty may be recovered in the manner provided for by the Summary Conviction Offences (Procedure) Ordinance, 1893.

No. 12 of 1893.

Where several trades are carried on in one shop.

12. Where several trades and businesses are carried on in the same shop and any of those trades or businesses are of the class comprised in section ten hereof the provisions of this Ordinance shall not apply to anything done solely for the purpose of those trades or businesses.

Repeal. No. 23 of 1911.

13. The Shop Assistants (Hours) Ordinance, 1911, is hereby repealed.

Commencement.

14. This Ordinance shall come into operation on the 1st day of January 1914.

A BILL ENTITLED "AN ORDINANCE TO INTRODUCE THE ENGLISH STATUTE AND COMMON LAW RELATING TO THE SALE OF GOODS."

Explanatory Memorandum.

This Bill is introduced in view of the expressions of public opinion elicited during the sittings of the Common Law Commission that the Roman-Dutch law should be replaced in commercial matters in this colony by English law. The present Bill adopts and re-enacts the Sale of Goods Act, 1893, of the Imperial Parliament with the few variations rendered necessary by local circumstances. Most of the colonies in which English law prevails have already taken this step and Ceylon, which still retains the Roman-Dutch law, did so in 1896. By clause 60 (2) the Roman-Dutch Law will be abolished as far as the Sale of Goods is concerned, and the rules of the English law will apply save in so far as inconsistent with this codifying statute. The English Act reproduced very closely the existing law as laid down by judicial decision, effecting very few conscious changes. The present Bill on the other hand will completely alter the law of the colony and the full effect could only be set out in a somewhat lengthy legal treatise. The object aimed at is to replace the present uncertainties of our common law on the Sale of Goods by a definite code on the

Digitized by Google

well-known principle referred to by Chalmers that in mercantile matters the certainty of the rule is often of more importance than its substance.

Under the Roman-Dutch law: sale means an agreement to sell: there is no vendor's lien, the unpaid vendor being protected by the principle that property does not pass until delivery, the vendor retaining the ownership until payment; there is no stoppage *in transitu*; the doctrine of *caveat emptor* does not exist; the vendor is not bound to pass the ownership of the thing sold but only to give undisturbed possession; the risk passes to the purchaser independent of delivery or payment even where the property has not passed; the price must be fixed by the parties or be left to a definite third party; sales in market overt are subject to the owner's right of reclaiming on repaying the purchase money, the owner however acquiring no special right as in English law on prosecuting a thief to conviction. On these and on many other points the Roman-Dutch Common law, where it can be definitely ascertained, differs from the present English law as codified by the Sale of Goods Act, 1893. In many cases however it is difficult to ascertain it. The appeal case of *Synada Bee v Craigen* (Full Court, 1911) among others has revealed the difficulties caused by its inadequacy for modern commercial requirements.

A BILL ENTITLED "AN ORDINANCE TO INTRODUCE "THE ENGLISH STATUTE AND COMMON LAW RELAT- "ING TO THE SALE OF GOODS."

BE it enacted by the Governor of British Guiana with the advice and consent of the Court of Policy thereof, as follows :—

PART I.

Short title.

1. This Ordinance may be cited as the Sale of Goods Ordinance, 1913.

Interpretation of terms.

2.—(1.) In this Ordinance, unless the context or subject matter otherwise requires,—

"Action" includes counterclaim and set off:

"Buyer" means a person who buys or agrees to buy goods:

"Contract of sale" includes an agreement to sell as well as a sale:

"Delivery" means voluntary transfer of possession from one person to another:

"Document of title to goods" shall include any Bill of Lading, Dock Warrant, Warehouse Keeper's Certificate, Wharf Warrant and Warrant or order for the Delivery of Goods and any other document used in the ordinary course of business as proof of the possession or control of goods, or authorizing or purporting to authorize, either by endorsement or by delivery, the possession of the document to transfer or receive goods thereby represented.

Digitized by Google

" Fault " means wrongful act or default :

" Future goods " means goods to be manufactured or acquired by the seller after the making of the contract of sale :

" Goods " include all movables except money. The term includes growing crops, and things attached to or forming part of the land which are agreed to be severed before sale or under the contract of sale :

" Lien " includes the right of retention :

" Property " means the general property in goods, and not merely a special property :

" Quality of goods " includes their state or condition :

" Sale " includes a bargain and sale as well as a sale and delivery :

" Seller " means a person who sells or agrees to sell goods :

" Specific goods " mean goods identified and agreed upon at the time a contract of sale is made :

" Warranty" means an agreement with reference to goods which are the subject of a contract of sale, but collateral to the main purpose of such contract, the breach of which gives rise to a claim for damages, but not to a right to reject the goods and treat the contract as repudiated.

(2.) A thing is deemed to be done "in good faith" within the meaning of this Ordinance when it is in fact done honestly, whether it be done negligently or not.

(3.) A person is deemed to be insolvent within the meaning of this Ordinance who either has ceased to pay his debts in the ordinary course of business, or cannot pay his debts as they become due, whether he has committed an act of insolvency or not.

(4.) Goods are in "a deliverable state" within the meaning of this Ordinance when they are in such a state that the buyer would under the contract be bound to take delivery of them.

FORMATION OF THE CONTRACT.

Contract of Sale.

Sale and agreement to sell.

3.—(1.) A contract of sale of goods is a contract whereby the seller transfers or agrees to transfer the property in goods to the buyer for a money consideration, called the price. There may be a contract of Sale between one part owner and another.

(2.) A contract of sale may be absolute or conditional.

(3.) Where under a contract of sale the property in the goods is transferred from the seller to the buyer the contract is called a sale ; but where the transfer of the property in the goods is to take place at a future time or subject to some condition thereafter to be fulfilled the contract is called an agreement to sell.

Digitized by Google

(4.) An agreement to sell becomes a sale when the time elapses or the conditions are fulfilled subject to which the property in the goods is to be transferred.

Capacity to buy and sell.

4. Capacity to buy and sell is regulated by the general law concerning capacity to contract, and to transfer and acquire property.

Provided that where necessaries are sold and delivered to an infant, or minor, or to a person who by reason of mental incapacity or drunkenness is incompetent to contract, he must pay a reasonable price therefor.

Necessaries in this section mean goods suitable to the condition in life of such infant or minor or other person, and to his actual requirements at the time of the sale and delivery.

Formalities of the Contract

Contract of sale, how made.

5. Subject to the provisions of this Ordinance and of any ordinance in that behalf, a contract of sale may be made in writing (either with or without seal), or by word of mouth, or partly in writing and partly by word of mouth, or may be implied from the conduct of the parties.

Provided that nothing in this section shall affect the law relating to corporations.

Contract of sale for forty eight dollars and upwards.

6.—(1.) A contract for the sale of any goods of the value of forty-eight dollars or upwards shall not be enforceable by action unless the buyer shall accept part of the goods so sold, and actually receive the same, or give something in earnest to bind the contract, or in part payment, or unless some note or memorandum in writing of the contract be made and signed by the party to be charged or his agent in that behalf.

(2.) The provisions of this section apply to every such contract, notwithstanding that the goods may be intended to be delivered at some future time, or may not at the time of such contract be actually made, procured, or provided, or fit or ready for delivery, or some act may be requisite for the making or completing thereof, or rendering the same fit for delivery.

(3.) There is an acceptance of goods within the meaning of this section when the buyer does any act in relation to the goods which recognises a pre-existing contract of sale whether there be an acceptance in performance of the contract or not.

Subject Matter of Contract.

Existing or future goods.

7.—(1.) The goods which form the subject of a contract of sale may be either existing goods, owned or possessed by the seller, of

Digitized by Google

goods to be manufactured or acquired by the seller after the making of the contract of sale, in this Ordinance called "future goods."

(2.) There may be a contract for the sale of goods, the acquisition of which by the seller depends upon a contingency which may or may not happen.

(3.) Where by a contract of sale the seller purports to effect a present sale of future goods the contract operates as an agreement to sell the goods.

Goods which have perished.

8. Where there is a contract for the sale of specific goods, and the goods without the knowledge of the seller have perished at the time when the contract is made, the contract is void.

Goods perishing before sale but after agreement to sell.

9. Where there is an agreement to sell specific goods, and subsequently the goods, without any fault on the part of the seller or buyer, perish before the risk passes to the buyer, the agreement is thereby avoided.

The Price.

Ascertainment of price.

10.—(1.) The price in a contract of sale may be fixed by the contract, or may be left to be fixed in manner thereby agreed, or may be determined by the course of dealing between the parties.

(2.) Where the price is not determined in accordance with the foregoing provisions the buyer must pay a reasonable price. What is a reasonable price is a question of fact dependent on the circumstances of each particular case.

Agreement to sell at valuation.

11.—(1.) Where there is an agreement to sell goods on the terms that the price is to be fixed by the valuation of a third party, and such third party cannot or does not make such valuation, the agreement is avoided; provided that if the goods or any part thereof have been delivered to and appropriated by the buyer he must pay a reasonable price therefor.

(2.) Where such third party is prevented from making the valuation by the fault of the seller or buyer, the party not in fault may maintain an action for damages against the party in fault.

Conditions and Warranties.

Stipulations as to time.

12.—(1.) Unless a different intention appears from the terms of the contract, stipulations as to time of payment are not deemed to be of the essence of a contract of sale. Whether any other stipulation as to time is of the essence of the contract or not depends on the terms of the contract.

(2.) In a contract of sale "month" means primâ facie calendar month.

Digitized by Google

When condition to be treated as warranty.

13.—(1.) Where a contract of sale is subject to any condition to be fulfilled by the seller, the buyer may waive the condition, or may elect to treat the breach of such condition as a breach of warranty, and not as a ground for treating the contract as repudiated.

(2.) Whether a stipulation in a contract of sale is a condition, the breach of which may give rise to a right to treat the contract as repudiated, or a warranty, the breach of which may give rise to a claim for damages but not to a right to reject the goods and treat the contract as repudiated, depends in each case on the construction of the contract. A stipulation may be a condition, though called a warranty in the contract.

(3.) Where a contract of sale is not severable, and the buyer has accepted the goods, or part thereof, or where the contract is for specific goods, the property in which has passed to the buyer, the breach of any condition to be fulfilled by the seller can only be treated as a breach of warranty, and not as a ground for rejecting the goods and treating the contract as repudiated, unless there be a term of the contract, express or implied, to that effect.

(4.) Nothing in this section shall affect the case of any condition or warranty, fulfilment of which is excused by law by reason of impossibility or otherwise.

Implied undertaking as to title, &c.

14. In a contract of sale, unless the circumstances of the contract are such as to show a different intention, there is—

(1.) An implied condition on the part of the seller that in the case of a sale he has a right to sell the goods, and that in the case of an agreement to sell he will have a right to sell the goods at the time when the property is to pass:

(2.) An implied warranty that the buyer shall have and enjoy quiet possession of the goods:

(3.) An implied warranty that the goods shall be free from any charge or encumbrance in favour of any third party, not declared or known to the buyer before or at the time when the contract is made.

Sale by description.

15. Where there is a contract for the sale of goods by description, there is an implied condition that the goods shall correspond with the description; and if the sale be by sample, as well as by description, it is not sufficient that the bulk of the goods corresponds with the sample if the goods do not also correspond with the description.

Implied condition as to quality or fitness.

16. Subject to the provisions of this Ordinance and of any Ordinance in that behalf, there is no implied warranty or condition as to the quality or fitness for any particular purpose of goods supplied under a contract of sale, except as follows:—

Digitized by Google

(1.) Where the buyer, expressly or by implication, makes known to the seller the particular purpose for which the goods are required, so as to show that the buyer relies on the seller's skill or judgment, and the goods are of a description which it is in the course of the seller's business to supply (whether he be the manufacturer or not), there is an implied condition that the goods shall be reasonably fit for such purpose, provided that in the case of a contract for the sale of a specified article under its patent or other trade name, there is no implied condition as to its fitness for any particular purpose :

(2.) Where goods are bought by description, from a seller who deals in goods of that description (whether he be the manufacturer or not), there is an implied condition that the goods shall be of merchantable quality ; provided that if the buyer has examined the goods, there shall be no implied condition as regards defects which such examination ought to have revealed :

(3.) An implied warranty or condition as to quality or fitness for a particular purpose may be annexed by the usage of trade.

(4.) An express warranty or condition does not negative a warranty or condition implied by this Ordinance unless inconsistent therewith.

Sale by Sample.

Sale by sample.

17.—(1.) A contract of sale is a contract for sale by sample where there is a term in the contract, express or implied, to that effect.

(2.) In the case of a contract for sale by sample—

(*a.*) There is an implied condition that the bulk shall correspond with the sample in quality :

(*b.*) There is an implied condition that the buyer shall have a reasonable opportunity of comparing the bulk with the sample :

(*c.*) There is an implied condition that the goods shall be free from any defect, rendering them merchantable, which would not be apparent on reasonable examination of the sample.

PART II.

EFFECTS OF THE CONTRACT.

Transfer of Property as between Seller and Buyer.

Goods must be ascertained.

18. Where there is a contract for the sale of unascertained goods no property in the goods is transferred to the buyer unless and until the goods are ascertained.

Digitized by Google

Property passes when intended to pass.

19.—(1.) Where there is a contract for the sale of specific or ascertained goods the property in them is transferred to the buyer at such time as the parties to the contract intend it to be transferred.

(2.) For the purpose of ascertaining the intention of the parties regard shall be had to the terms of the contract, the conduct of the parties, and the circumstances of the case.

Rules for ascertaining intention.

20. Unless a different intention appears, the following are rules for ascertaining the intention of the parties as to the time at which the property in the goods is to pass to the buyer.

Rule 1.—Where there is an unconditional contract for the sale of specific goods, in a deliverable state, the property in the goods passes to the buyer when the contract is made, and it is immaterial whether the time of payment or the time of delivery, or both, be postponed.

Rule 2.—Where there is a contract for the sale of specific goods and the seller is bound to do something to the goods, for the purpose of putting them into a deliverable state, the property does not pass until such thing be done, and the buyer has notice thereof.

Rule 3.—Where there is a contract for the sale of specific goods in a deliverable state, but the seller is bound to weigh, measure, test, or do some other act or thing with reference to the goods for the purpose of ascertaining the price, the property does not pass until such act or thing be done, and the buyer has notice thereof.

Rule 4.—When goods are delivered to the buyer on approval or "on sale or return" or other similar terms the property therein passes to the buyer:—

(*a.*) When he signifies his approval or acceptance to the seller or does any other act adopting the transaction:

(*b.*) If he does not signify his approval or acceptance to the seller but retains the goods without giving notice of rejection, then, if a time has been fixed for the return of the goods, on the expiration of such time, and, if no time has been fixed, on the expiration of a reasonable time. What is a reasonable time is a question of fact.

Rule 5.—(1.) Where there is a contract for the sale of unascertained or future goods by description, and goods of that description and in a deliverable state are unconditionally appropriated to the contract, either by the seller with the assent of the buyer, or by the buyer with the assent of the seller, the property in the goods thereupon passes to the buyer. Such assent may be expressed or implied and may be given either before or after the appropriation is made:

Digitized by Google

(2.) Where, in pursuance of the contract, the seller delivers the goods to the buyer or to a carrier or other bailee (whether named by the buyer or not) for the purpose of transmission to the buyer, and does not reserve the right of disposal, he is deemed to have unconditionally appropriated the goods to the contract.

Reservation of right of disposal.

21.—(1.) Where there is a contract for the sale of specific goods or where goods are subsequently appropriated to the contract, the seller may, by the terms of the contract or appropriation, reserve the right of disposal of the goods until certain conditions are fulfilled. In such case, notwithstanding the delivery of the goods to the buyer, or to a carrier or other bailee for the purpose of transmission to the buyer the property in the goods does not pass to the buyer until the conditions imposed by the seller are fulfilled.

(2.) Where goods are shipped, and by the bill of lading the goods are deliverable to the order of the seller or his agent, the seller is *primâ facie* deemed to reserve the right of disposal.

(3.) Where the seller of goods draws on the buyer for the price, and transmits the bill of exchange and bill of lading to the buyer together to secure acceptance or payment of the bill of exchange, the buyer is bound to return the bill of lading if he does not honour the bill of exchange, and if he wrongfully retains the bill of lading the property in the goods does not pass to him.

Risk primâ facie passes with property.

22. Unless otherwise agreed, the goods remain at the seller's risk until the property therein is transferred to the buyer, but when the property therein is transferred to the buyer, the goods are at the buyer's risk whether delivery has been made or not.

Provided that where delivery has been delayed through the fault of either buyer or seller the goods are at the risk of the party in fault as regards any loss which might not have occurred but for such fault.

Provided also that nothing in this section shall affect the duties or liabilities of either seller or buyer as a bailee of the goods of the other party.

Transfer of Title.

Sale by person not the owner.

23.—(1.) Subject to the provisions of this Ordinance, where goods are sold by a person who is not the owner thereof, and who does not sell them under the authority or with the consent of the owner, the buyer acquires no better title to the goods than the seller had, unless the owner of the goods is by his conduct precluded from denying the seller's authority to sell.

Digitized by Google

(2.) Provided also that nothing in this Ordinance shall affect—

(*a.*) The provisions of the Law of Merchant Shipping Ordinance, 1864, or any enactment, enabling the apparent owner of goods to dispose of them as if he were the true owner thereof;

(*b.*) The validity of any contract of sale under any special common law or statutory power of sale or under the order of a court of competent jurisdiction.

Goods sold in Public Market.

24. Where goods are sold in any public market held under the authority of the Government or otherwise in accordance with the law according to the usage of the market, the buyer acquires a good title to the goods, provided he buys them in good faith and without notice of any defect or want of title on the part of the seller.

Sale under voidable title.

25. When the seller of goods has a voidable title thereto, but his title has not been avoided at the time of the sale, the buyer acquires a good title to the goods, provided he buys them in good faith and without notice of the seller's defect of title.

Revesting of property in stolen goods on conviction of offender.

26.—(1) Where goods have been stolen and the offender is prosecuted to conviction, the property in the goods so stolen revests in the person who was the owner of the goods or his personal representative, notwithstanding any intermediate dealing with them, whether by sale in public market or otherwise.

(2.) Notwithstanding any enactment to the contrary, where goods have been obtained by fraud or other wrongful means not amounting to larceny, the property in such goods shall not revests in the person who was the owner of the goods, or his personal representative, by reason only of the conviction of the offender.

Seller or buyer in possession after sale.

27.—(1). Where a person having sold goods continues or is in possession of the goods, or of the documents of title to the goods, the delivery or transfer by that person, or by a mercantile agent acting for him, of the goods or documents of title under any sale, pledge or other disposition thereof, to any person receiving the same in good faith and without notice of the previous sale, shall have the same effect as if the person making the delivery or transfer were expressly authorised by the owner of the goods to make the same.

(2.) Where a person having bought or agreed to buy goods obtains, with the consent of the seller, possession of the goods or the documents of title to the goods, the delivery or transfer by that person, or by a mercantile agent acting for him, of the goods or documents of title, under any sale, pledge, or other disposition thereof, to any person receiving the same in good faith and without

Digitized by Google

notice of any lien or other right of the original seller in respect of the goods, shall have the same effect as if the person making the delivery or transfer were a mercantile agent in possession of the goods or documents of title with the consent of the owner.

(3.) In this section the term "mercantile agent" shall mean a mercantile agent having in the customary course of his business as such agent authority either to sell goods or to consign goods for the purpose of sale or to buy goods or to raise money on the security of goods.

Effect of writs of execution.

28. A writ of execution against goods shall bind the property in the goods of the execution debtor as from the time when the writ is delivered to the marshal or bailiff to be executed; and, for the better manifestation of such time, it shall be the duty of the marshal or bailiff without fee, upon the receipt of any such writ to endorse upon the back thereof the hour, day, month, and year when he received the same.

Provided that no such writ shall prejudice the title to such goods acquired by any person in good faith and for valuable consideration, unless such person had at the time when he acquired his title notice that such writ or any other writ by virtue of which the goods of the execution debtor might be seized or attached had been delivered to and remained unexecuted in the hands of the marshal or bailiff.

PART III.

PERFORMANCE OF THE CONTRACT.

Duties of seller and buyer.

29. It is the duty of the seller to deliver the goods, and of the buyer to accept and pay for them, in accordance with the terms of the contract of sale.

Payment and delivery are concurrent conditions.

30. Unless otherwise agreed, delivery of the goods and payment of the price are concurrent conditions, that is to say, the seller must be ready and willing to give possession of the goods to the buyer in exchange for the price, and the buyer must be ready and willing to pay the price in exchange for possession of the goods.

Rules as to delivery.

31.—(1.) Whether it is for the buyer to take possession of the goods or for the seller to send them to the buyer is a question depending in each case on the contract, express or implied, between the parties. Apart from from any such contract, express or implied, the place of delivery is the seller's place of business, if he have one, and if not, his residence. Provided that, if the contract be for the sale of specific goods, which to the knowledge of the parties, when the contract is made are in some other place, then that place is the place of delivery.

Digitized by Google

(2.) Where under the contract or sale the seller is bound to send the goods to the buyer, but no time for sending them is fixed, the seller is bound to send them within a reasonable time.

(3.) Where the goods at the time of sale are in the possession of a third person, there is no delivery by seller to buyer unless and until such third person acknowledges to the buyer that he holds the goods on his behalf; provided that nothing in this section shall affect the operation of the issue or transfer of any document of title to goods.

(4.) Demand or tender of delivery may be treated as ineffectual unless made at a reasonable hour. What is a reasonable hour is a question of fact.

(5.) Unless otherwise agreed, the expenses of and incidental to putting the goods into a deliverable state must be borne by the seller.

Delivery of wrong quantity.

32.—(1.) Where the seller delivers to the buyer a quantity of goods less than he contracted to sell, the buyer may reject them, but if the buyer accepts the goods so delivered he must pay for them at the contract rate.

(2.) Where the seller delivers to the buyer a quantity of goods larger than he contracted to sell, the buyer may accept the goods included in the contract and reject the rest, or he may reject the whole. If the buyer accepts the whole of the goods so delivered he must pay for them at the contract rate.

(3.) Where the seller delivers to the buyer the goods he contracted to sell mixed with goods of different description not included in the contract, the buyer may accept the goods which are in accordance with the contract and reject the rest, or he may reject the whole.

(4.) The provisions of this section are subject to any usage of trade, special agreement, or course of dealing between the parties.

Instalment deliveries.

33.—(1.) Unless otherwise agreed, the buyer of goods is not bound to accept delivery thereof by instalments.

(2.) Where there is a contract for the sale of goods to be delivered by stated instalments, which are to be separately paid for, and the seller makes defective deliveries in respect of one or more instalments, or the buyer neglects or refuses to take delivery of or pay for one or more instalments, it is a question in each case depending on the terms of the contract and the circumstances of the case, whether the breach of contract is a repudiation of the whole contract or whether it is a severable breach giving rise to a claim for compensation but not to a right to treat the whole contract as repudiated.

Digitized by Google

Delivery to carrier.

34.—(1.) Where, in pursuance of a contract of sale, the seller is authorized or required to send the goods to the buyer, delivery of the goods to a carrier, whether named by the buyer or not, for the purpose of transmission to the buyer is *primâ facie* deemed to be a delivery of the goods to the buyer.

(2.) Unless otherwise authorized by the buyer, the seller must make such contract with the carrier on behalf of the buyer as may be reasonable having regard to the nature of the goods and the other circumstances of the case. If the seller omit so to do, and the goods are lost or damaged in course of transit, the buyer may decline to treat the delivery to the carrier as a delivery to himself, or may hold the seller responsible in damages.

(3.) Unless otherwise agreed, where goods are sent by the seller to the buyer by a route involving sea transit, under circumstances in which it is usual to insure, the seller must give such notice to the buyer as may enable him to insure them during their sea transit, and, if the seller fails to do so, the goods shall be deemed to be at his risk during such sea transit.

Risk where goods are delivered at distant place.

35. Where the seller of goods agrees to deliver them at his own risk at a place other than that where they are when sold, the buyer must, nevertheless, unless otherwise agreed, take any risk of deterioration in the goods necessarily incident to the course of transit.

Buyer's right of examining the goods.

36—(1.) Where goods are delivered to the buyer, which he has not previously examined, he is not deemed to have accepted them unless and until he has had a reasonable opportunity of examining them for the purpose of ascertaining whether they are in conformity with the contract.

(2.) Unless otherwise agreed, when the seller tenders delivery of goods to the buyer, he is bound, on request, to afford the buyer a reasonable opportunity of examining the goods for the purpose of ascertaining whether they are in conformity with the contract.

Acceptance.

37. The buyer is deemed to have accepted the goods when he intimates to the seller that he has accepted them, or when the goods have been delivered to him, and he does any act in relation to them which is inconsistent with the ownership of the seller, or when after the lapse of a reasonable time, he retains the goods without intimating to the seller that he has rejected them.

Buyer not bound to return rejected goods.

38. Unless otherwise agreed, where goods are delivered to the buyer, and he refuses to accept them, having the right so to do, he is not bound to return them to the seller, but it is sufficient if he intimates to the seller that he refuses to accept them.

Digitized by Google

Liability of buyer for neglecting or refusing delivery of goods.

39. When the seller is ready and willing to deliver the goods, and requests the buyer to take delivery, and the buyer does not within a reasonable time after such request take delivery of the goods, he is liable to the seller for any loss occasioned by his neglect or refusal to take delivery, and also for a reasonable charge for the care and custody of the goods. Provided that nothing in this section shall affect the rights of the seller where the neglect or refusal of the buyer to take delivery amounts to a repudiation of the contract.

PART IV.

Rights of Unpaid Seller against the Goods.

Unpaid seller defined.

40.—(1.) The seller of goods is deemed to be an "unpaid seller" within the meaning of this Ordinance—

(*a.*) When the whole of the price has not been paid or tendered;

(*b.*) When a bill of exchange or other negotiable instrument has been received as conditional payment, and the condition on which it was received has not been fulfilled by reason of the dishonour of the instrument or otherwise.

(2.) In this part of this Ordinance the term "seller" includes any person who is in the position of a seller, as, for instance, an agent of the seller to whom the bill of lading has been indorsed, or a consignor or agent who has himself paid, or is directly responsible for the price.

Unpaid seller's rights.

41.—(1.) Subject to the provisions of this Ordinance, and of any Ordinance in that behalf, notwithstanding that the property in the goods may have passed to the buyer, the unpaid seller of goods, as such, has by implication of law—

(*a.*) A lien on the goods or right to retain them for the price while he is in possession of them;

(*b.*) In case of the insolvency of the buyer, a right of stopping the goods in transitu after he has parted with the possession of them;

(*c*) A right of re-sale as limited by this Ordinance.

(2.) Where the property in goods has not passed to the buyer, the unpaid seller has, in addition to his other remedies, a right of withholding delivery similar to and co-extensive with his rights of lien and stoppage in transitu where the property has passed to the buyer.

Unpaid Seller's Lien.

Seller's lien

42.—(1.) Subject to the provisions of this Ordinance, the unpaid seller of goods who is in possession of them is entitled to retain

Digitized by Google

possession of them until payment or tender of the price in the following cases, namely :—

(*a.*) Where the goods have been sold without any stipulation as to credit ;

(*b.*) Where the goods have been sold on credit, but the term of credit has expired ;

(*c.*) Where the buyer becomes insolvent.

(2.) The seller may exercise his right of lien notwithstanding that he is in possession of the goods as agent or bailee for the buyer.

Part delivery.

43. Where an unpaid seller has made part delivery of the goods, he may exercise his right of lien or retention on the remainder, unless such part delivery has been made under such circumstances as to show an agreement to waive the lien or right of retention.

Termination of lien.

44.—(1.) The unpaid seller of goods loses his lien or right of retention thereon—

(*a.*) When he delivers the goods to a carrier or other bailee for the purpose of transmission to the buyer without reserving the right of disposal of the goods ;

(*b.*) When the buyer or his agent lawfully obtains possession of the goods ;

(*c.*) By waiver thereof.

(2.) The unpaid seller of goods, having a lien or right of retention thereon, does not lose his lien or right of retention by reason only that he has obtained judgment or decree for the price of the goods.

Stoppage in transitu.

Right of stoppage in transitu.

45. Subject to the provisions of this Ordinance, when the buyer of goods becomes insolvent, the unpaid seller who has parted with the possession of the goods has the right of stopping them in transitu that is to say, he may resume possession of the goods as long as they are in course of transit, and may retain them until payment or tender of the price.

Duration of transit.

46.—(1.) Goods are deemed to be in course of transit from the time when they are delivered to a carrier by land or water, or other bailee for the purpose of transmission to the buyer, until the buyer, or his agent in that behalf, takes delivery of them from such carrier or other bailee.

(2.) If the buyer or his agent in that behalf obtains delivery of the goods before their arrival at the appointed destination, the transit is at an end.

Digitized by Google

(3.) If, after the arrival of the goods at the appointed destination, the carrier or other bailee acknowledges to the buyer, or his agent, that he holds the goods on his behalf and continues in possession of them as bailee for the buyer, or his agent, the transit is at an end, and it is immaterial that a further destination for the goods may have been indicated by the buyer.

(4.) If the goods are rejected by the buyer, and the carrier or other bailee continues in possession of them, the transit is not deemed to be at an end, even if the seller has refused to receive them back.

(5.) When goods are delivered to a ship chartered by the buyer it is a question depending on the circumstances of the particular case, whether they are in the possession of the master as a carrier, or as agent to the buyer.

(6.) Where the carrier or other bailee wrongfully refuses to deliver the goods to the buyer, or his agent in that behalf, the transit is deemed to be at an end.

(7.) Where part delivery of the goods has been made to the buyer, or his agent in that behalf, the remainder of the goods may be stopped in transitu, unless such part delivery has been made under such circumstances as to show an agreement to give up possession of the whole of the goods

How stoppage in transitu is effected.

47.—(1.) The unpaid seller may exercise his right of stoppage in transitu either by taking actual possession of the goods, or by giving notice of his claim to the carrier or other bailee in whose possession the goods are. Such notice may be given either to the person in actual possession of the goods or to his principal. In the latter case the notice, to be effectual, must be given at such time and under such circumstances that the principal, by the exercise of reasonable diligence, may communicate it to his servant or agent in time to prevent a delivery to the buyer.

(2.) When notice of stoppage in transitu is given by the seller to the carrier, or other bailee in possession of the goods, he must re-deliver the goods to, or according to the directions of, the seller. The expenses of such re-delivery must be borne by the seller.

Re-sale by Buyer or Seller

Effect of sub-sale or pledge by buyer.

48. Subject to the provisions of this Ordinance the unpaid seller's right of lien or retention or stoppage in transitu is not affected by any sale, or other disposition of the goods which the buyer may have made, unless the seller has assented thereto.

Provided that where a document of title to goods has been lawfully transferred to any person as buyer or owner of the goods, and that person transfers the document to a person who takes the

Digitized by Google

document in good faith and for valuable consideration, then, if such last-mentioned transfer was by way of sale the unpaid seller's right of lien or retention or stoppage in transitu is defeated, and if such last-mentioned transfer was by way of pledge or other disposition for value, the unpaid seller's right of lien or retention or stoppage in transitu can only be exercised subject to the rights of the transferee.

Sale not generally rescinded by lien or stoppage in transitu.

49.—(1.) Subject to the provisions of this section, a contract of sale is not rescinded by the mere exercise by an unpaid seller of his right of lien or retention or stoppage in transitu.

(2.) Where an unpaid seller who has exercised his right of lien or retention or stoppage in transitu re-sells the goods, the buyer acquires a good title thereto as against the original buyer.

(3.) Where the goods are of a perishable nature, or where the unpaid seller gives notice to the buyer of his intention to resell, and the buyer does not within a reasonable time pay or tender the price, the unpaid seller may re-sell the goods and recover from the original buyer damages for any loss occasioned by his breach of contract.

(4.) Where the seller expressly reserves a right of re-sale in case the buyer should make default, and on the buyer making default, re-sells the goods, the original contract of sale is thereby rescinded, but without prejudice to any claim the seller may have for damages.

PART V.

ACTIONS FOR BREACH OF THE CONTRACT.

Remedies of the Seller.

Action for price.

50.—(1.) Where, under a contract of sale, the property in the goods has passed to the buyer, and the buyer wrongfully neglects or refuses to pay for the goods according to the terms of the contract, the seller may maintain an action against him for the price of the goods.

(2.) Where, under a contract of sale, the price is payable on a day certain irrespective of delivery, and the buyer wrongfully neglects or refuses to pay such price, the seller may maintain an action for the price, although the property in the goods has not passed, and the goods have not been appropriated to the contract.

Damages for non-acceptance.

51.—(1.) Where the buyer wrongfully neglects or refuses to accept and pay for the goods, the seller may maintain an action against him for damages for non-acceptance.

Digitized by Google

(2.) The measure of damages is the estimated loss directly and naturally resulting, in the ordinary course of events, from the buyer's breach of contract.

(3.) Where there is an available market for the goods in question the measure of damages is *prima facie* to be ascertained by the difference between the contract price and the market or current price at the time or times when the goods ought to have been accepted, or, if no time was fixed for acceptance, then at the time of the refusal to accept.

Remedies of the Buyer.

Damages for non-delivery.

52.—(1.) Where the seller wrongfully neglects or refuses to deliver the goods to the buyer, the buyer may maintain an action against the seller for damages for non-delivery.

(2.) The measure of damages is the estimated loss directly and naturally resulting, in the ordinary course of events, from the seller's breach of contract.

(3.) Where there is an available market for the goods in question the measure of damages is *prima facie* to be ascertained by the difference between the contract price and the market or current price of the goods at the time or times when they ought to have been delivered, or, if no time was fixed, then at the time of the refusal to deliver.

Specific performance.

53. In any action for breach of contract to deliver specific or ascertained goods the court may, if it thinks fit on the application of the plaintiff, by its judgment or decree direct that the contract shall be performed specifically, without giving the defendant the option of retaining the goods on payment of damages. The judgment or decree may be unconditional, or upon such terms and conditions as to damages, payment of the price, and otherwise, as to the court may seem just, and the application by the plaintiff may be made at any time before judgment or decree.

Remedy for breach of warranty.

54.—(1.) Where there is a breach of warranty by the seller, or where the buyer elects, or is compelled, to treat any breach of a condition on the part of the seller as a breach of warranty the buyer is not by reason only of such breach of warranty entitled to reject the goods; but he may

(*a.*) set up against the seller the breach of warranty in diminution or extinction of the price; or

(*b.*) maintain an action against the seller for damages for the breach of warranty.

Digitized by Google

(2.) The measure of damages for breach of warranty is the estimated loss directly and naturally resulting, in the ordinary course of events, from the breach of warranty.

(3.) In the case of breach of warranty of quality such loss is *prima facie* the difference between the value of the goods at the time of delivery to the buyer and the value they would have had if they had answered to the warranty.

(4.) The fact that the buyer has set up the breach of warranty in diminution or extinction of the price does not prevent him from maintaining an action for the same breach of warranty if he has suffered further damage.

Interest and special damages.

55 Nothing in this Ordinance shall affect the right of the buyer or the seller to recover interest or special dameges in any case where by law interest or special damages may be recoverable, or to recover money paid where the consideration for the payment of it has failed.

PART VI.

Supplementary.

Exclusion of implied terms and conditions.

56. Where any right, duty, or liability would arise under a contract of sale by implication of law, it may be negatived or varied by express agreement or by the course of dealing between the parties, or by usage, if the usage be such as to bind both parties to the contract.

Reasonable time a question of fact.

57. Where, by this Ordinance, any reference is made to a reasonable time the question what is a reasonable time is a question of fact.

Rights, &c., enforceable by auction.

58. Where any right, duty, or liability is declared by this Ordinance, it may unless otherwise by this Ordinance provided, be enforced by action.

Auction sales

59. In the case of a sale by auction—

(1.) Where goods are put up for sale by auction in lots, each lot is *prima facie* deemed to be the subject of a separate contract of sale:

(2.) A sale by auction is complete when the auctioneer announces its completion by the fall of the hammer, or in other customary manner. Until such announcement is made any bidder may retract his bid:

(3.) Where a sale by auction is not notified to be subject to a right to bid on behalf of the seller, it shall not be lawful for the seller to bid himself or to employ any person to bid at such

Digitized by Google

sale, or for the auctioneer knowingly to take any bid from the seller or any such person: Any sale contravening this rule may be treated as fraudulent by the buyer:

(4.) A sale by auction may be notified to be subject to a reserved or upset price, and a right to bid may also be reserved expressly by or on behalf of the seller.

Where a right to bid is expressly reserved, but not otherwise, the seller, or any one person on his behalf, may bid at the auction.

Savings.

60.—(1.) The rules in insolvency relating to contracts of sale shall continue to apply thereto, notwithstanding anything in this Ordinance contained.

(2.) The rules of the English law, including the law merchant, save in so far as they are inconsistent with the express provisions of this Ordinance, and in particular the rules relating to the law of principal and agent, warranty, suretyship and the effect of fraud, misrepresentation, duress or coercion, mistake, or other invalidating cause, shall apply to contracts for the sale of goods and the rules of the Roman-Dutch law shall not apply.

(3.) The provisions of this Ordinance relating to contracts of sale do not apply to any transaction in the form of a contract of sale which is intended to operate by way of mortgage, pledge, charge, or other security.

Commencement.

61. This Ordinance shall come into operation on the first day of January, nineteen hundred and fourteen.

Digitized by Google

Government

GOVERNMENT SECRETARY'S OFFICE,

527.

HIS Excellency the Governor directs the publication, for general of July, 1913.

By Command,

BRITISH

MONTHLY ABSTRACT ACCOUNT OF RECEIPTS AND

RECEIPTS.	In the month of July, 1913.	From 1st April, 1913, to 30th June, 1913.	Total from 1st April, 1913, to 31st July, 1913.
Net Balance	$ 63,127 90	$ 153,411 12	$ 153,411 12
HEADS OF REVENUE.			
Customs	$ 157,781 64	$ 390,825 45	$ 548,607 09
Port, Harbour and Light Dues ...	5,885 95	14,845 43	20,731 38
Excise and Licences	30,519 25	152,666 20	183,185 45
Internal Revenue (not otherwise classified) ...	5,206 84	22,222 16	27,429 00
Fines, Fees of Court or Office, Payments for specific services and reimbursements in Aid ...	8,977 74	26,060 26	35,038 00
Post Office Telegraphs and Telephones	9,354 95	23,014 05	32,369 00
Rents	3,985 00	7,541 99	11,526 99
Forests and Mines	15,103 22	38,378 49	53,481 71
Interest	2,918 27	9,097 30	12,015 57
Miscellaneous	956 17	1,606 99	2,563 16
Total Ordinary Revenue ...	$ 240,689 03	$ 686,258 32	$ 926,947 35
Sale of Crown Lands	148 84	408 26	557 10
Sale of Colony Lands	858 93	1,858 25	2,717 18
Premium on Grants, Leases, &c. ...	90 00	....	90 00
Interest on Surplus Revenue ...	1,326 72	84 00	1,410 72
Refunds of Loans made by the Colony ...	998 70	16,289 51	17,288 21
Total Revenue	$ 244,112 22	$ 704,898 34	$ 949,010 56
MATTERS OF ACCOUNT.			
Advances	$ 29,792 31	$ 72,038 23	$ 101,830 54
Imprests	4,500 59	10,513 34	15,013 93
Deposits	326,379 16	908,957 04	1,235,336 20
Loans—Corporations	5,260 48	17,224 85	22,485 33
Repayments by Corporations of Loans (Res. Funds) ...	8,052 64	11,841 43	19,894 07
Trustees of Sinking Funds	4 22	....	4 22
Crown Agents—For Investment, Savings Banks, &c. ...	5,725 06	31,673 38	37,398 44
Remittances between Chests	74,012 69	199,987 43	274,000 12
Remittances Crown Agents	104,124 28	95,422 32	199,546 60
Drafts Crown Agents	313 20	2,326 80	2,640 00
Advances made the Colony by the Crown Agents ...	64,800 00	110,400 00	175,200 00
Remittances to Foreign Creditors	21 30	22 18	43 48
Total Matters of Account	$ 622,985 93	$ 1,460,407 00	$ 2,083,392 93
Total Revenue and Matters of Account, etc...	$ 867,098 15	$ 2,165,305 34	$ 3,032,403 49
Balance brought down	63,127 90	153,411 12	153,411 12
Total	$ 930,226 05	$ 2,318,716 46	$ 3,185,814 61

Digitized by Google

Notice.

Georgetown, Demerara,
25th November, 1913.

information, of the following Financial Statements for the month

C. CLEMENTI,
Government Secretary.

GUIANA.

PAYMENTS FROM 1ST APRIL TO 31ST JULY, 1913.

PAYMENTS.	In the month of July, 1913.	From 1st April, 1913, to 30th June, 1913.	Total from 1st April, 1913, to 31st July, 1913.
HEADS OF EXPENDITURE.			
The Governor	$ 2,592 15	$ 7,762 09	$ 10,354 24
Legislature	27 90	108 62	136 52
Government Secretary	1,955 56	5,801 95	7,757 51
Audit Office	1,498 51	4,813 42	6,311 93
Treasury	1,722 54	4,650 22	6,372 76
Customs	5,071 40	13,296 82	18,368 22
Commissaries Department	3,936 93	10,841 88	14,778 81
Harbours and Pilotage	1,522 00	2,231 51	3,753 51
Lands and Mines	8,767 94	20,028 36	28,796 30
Immigration	2,586 63	6,842 00	9,428 63
Local Government Board	909 57	2,656 51	3,566 08
Registration, Births, &c.	1,120 66	1,527 19	2,647 85
District Commissioners	804 77	2,149 62	2,954 39
Supreme Court	2,774 02	12,830 06	15,604 08
Law Officers	1,087 00	3,359 73	4,446 73
Magistrates	5,001 68	13,577 86	18,579 54
Official Receiver	549 14	1,532 26	2,081 40
Police	22,142 37	55,321 99	77,464 36
Fire Brigades	1,190 48	2,369 31	3,559 79
Prisons	5,143 59	9,867 64	15,011 23
Ministers of Religion	7,517 62	21,984 94	29,502 56
Poor	5,133 90	11,401 85	16,535 75
Medical	11,036 53	31,083 91	42,120 44
Hospitals, Asylums and Dispensaries	17,010 28	36,688 18	53,698 46
Bacteriological	569 47	1,704 59	2,274 06
Queen's College	958 17	3,054 16	4,012 33
Primary Education	14,274 57	35,588 70	49,863 27
Education—Miscellaneous	619 74	2,876 30	3,496 04
Industrial School	1,015 01	2,142 78	3,157 79
Orphan Asylum	589 04	1,065 49	1,654 53
Post Office	12,485 36	25,526 87	38,012 23
Science and Agriculture	4,707 17	10,960 93	15,668 10
Militia and Volunteers	1,171 17	3,441 84	4,613 01
Pensions—Public Officers	17,555 93	39,646 71	57,202 64
Do. Pilotage	603 35	1,266 85	1,870 20
Do. Widows and Orphans' Fund	7,388 23	13,592 94	20,981 17
Do. Police Reward Fund	1,564 23	4,718 61	6,282 84
Do. Gratuities	...	333 00	333 00
Subventions—Municipal	6,281 25	18,806 33	25,087 58
Other Subventions	21,118 38	30,818 91	51,937 29
Miscellaneous	2,768 46	15,946 81	18,715 27
Public Debt	38,280 82	18,595 80	56,876 62
Colonial Civil Engineer	5,050 94	11,066 49	16,117 43
Public Works (Annually Recurrent)	8,193 94	16,197 54	24,391 48
Roads and Waterways	15,788 39	49,721 11	65,509 50
Sea Defences	3,284 07	18,589 20	21,873 27
Total Ordinary Expenditure	$ 275,370 86	$ 608,389 88	$ 883,760 74
Extraordinary—			
Public Works	2,111 85	1,335 90	3,447 75
Total Expenditure	$ 277,482 71	$ 609,725 78	$ 887,208 49
Extraordinary Expenditure on Loan Works	3,933 07	17,647 10	21,580 17
Total Expenditure from General Revenue	$ 281,415 78	$ 627,372 88	$ 908,788 66
MATTERS OF ACCOUNT.			
Advances	$ 14,125 19	$ 44,129 92	$ 58,255 11
Imprests	4,704 76	17,749 05	22,453 81
Deposits	314,984 29	882,688 86	1,197,673 15
Loans—Ordinances	5,260 48	17,194 25	22,454 73
Deposits—Investments	98 22	2,249 78	2,348 00
Repayments by Corporations of Loans (Res. Funds)	3,752 81	11,258 38	15,011 19
Crown Agents—For Investment, Savings Banks, &c.	5,725 06	29,478 32	35,203 38
Remittances between Chests	73,095 50	199,987 43	273,082 93
Remittances Crown Agents	9,964 14	303,739 22	313,703 36
Drafts Crown Agents	1,105 20	4,271 06	5,376 26
Advances made the Colony by the Crown Agents	72,000 00	115,200 00	187,200 00
Remittances to Foreign Creditors	711 94	269 41	981 35
Total Matters of Account	$ 505,527 59	$ 1,628,215 68	$ 2,133,743 27
Total Payments and Matters of Account, etc.	$ 786,943 37	$ 2,255,588 56	$ 3,042,531 93
Balance on 31st July, 1913	143,282 68	63,127 90	143,282 68
Total	$ 930,226 05	$ 2,318,716 46	$ 3,185,814 61

Bills maturing in hands of the Crown Agents ... $ 168,000 00
Bills in transit to the Crown Agents ... 8,759 98
$ 176,759 98

CLIFTON GRANNUM,
Receiver General.
14th November, 1913.

Digitized by Google

DISTRIBUTION OF BALANCES AT 31st JULY, 1913.

		Debits.	Credits.
1. Treasury, Georgetown—	Colonial Bank	$ 49,368 66	...
	Cheques outstanding	...	$ 2,671 56
	B. G. Bank	34,576 06	...
	Cheques outstanding	...	14,768 13
	Cash in Chest	9,946 75	...
2. North Western District—	B. G. Bank	622 55	...
	Cheques outstanding	...	379 00
	Cash in Chest	1,053 67	...
3. Crown Agents—	Cash	25,702 46	...
4. Comptroller of Customs—	B. G. Bank...	18 46	...
5. Colonial Civil Engineer—	Colonial Bank	7,698 42	...
	Cheques outstanding	...	3,629 82
	Cash	3,789 49	...
7. Postmaster General—	B. G. Bank	6,502 97	...
	Cheques outstanding	...	2,304 06
	Cash	27,393 58	...
8. Registrar—	Colonial Bank	366 90	...
	Cheques outstanding	...	4 72
Net Balance ...	... ...	...	143,282 68
		$ 167,039 97	$ 167,039 97

STATEMENT OF THE ASSETS AND LIABILITIES OF THE COLONY OF BRITISH GUIANA AT 31st JULY, 1913, EXCLUSIVE OF THE ACCOUNTS OF FUNDED DEBT AND SINKING FUNDS.

Liabilities.			Assets.		
Deposits		$ 434,549 98	Advances		$ 315,814 98
Unclaimed Balances and Dividends ...		25,539 72	Imprests		15,781 85
Repayment by Corporations of Loans (Reserve Fund)—			Deposits Invested		63,514 35
			Repayment by Corporations of Loans (Reserve Fund) Investment Account		
Ordinance 3 of 1886	$ 551,786 61		Ordinance 3 of 1886 ...	$ 545,747.90	
Ordinance 19 of 1896	278,447 80	830,234 41	Ordinance 19 of 1896 ...	276,852.68	822,600 58
Advances made the Colony by Crown Agents		64,800 00	Remittances to Foreign Creditors ...		937 87
Remittances between Chests ...		917 19	Drafts on the Crown Agents ...		2,169 86
Crown Agents for Investments Savings Banks, &c.		2,195 06	Remittances to the Crown Agents ...		176,759 96
Trustees of Sinking Funds ...		4 22	Investment of Surplus Revenue ...		70,992 00
Surplus and Deficit Account ... (Excess of Assets over Liabilities.)		245,169 78	Receiver General ... ... (Cash held on General Account)		134,838 89
		$ 1,603,410 36			$ 1,603,410 36
Surplus Revenue over Expenditure at 31st March, 1913 ...	$ 204,917 28				
Revenue from 1st April, 1913, to 31st July, 1913	949,041 16		The Receiver General also holds a sum of $6,443.79 on Loan Account.		
	$1,153,958 44				
Expenditure from 1st April, 1913, to 31st July, 1913 ...	908,788 66				
	$ 245,169 78				

CLIFTON GRANNUM
Receiver General.

14th November, 1913.

Digitized by Google

COMPARATIVE STATEMENT OF THE REVENUE AND EXPENDITURE FOR THE FOUR MONTHS ENDED 31ST JULY, 1912, AND 31ST JULY, 1913, AND OF THE REVENUE FROM 1ST APRIL, 1913, TO 31ST JULY, 1913, WITH THE PROPORTION OF THE ESTIMATE FOR THE SAME PERIOD.

REVENUE.	Period from 1 April, 1912, to 31 July, 1912.	Period from 1 April, 1913, to 31 July, 1913.	Increase in 1913-14.	Decrease in 1913-14.	Proportion of Estimate to 31 July, 1913.	Increase.	Decrease.
	$ c.	$ c.	$ c.	$ c.	$ c.	$ c.	$ c.
Customs	503,994 52	548,607 09	44,612 57	...	537,500 00	11,107 09	...
Port, Harbour and Light Dues ...	17,855 64	20,731 38	2,875 74	...	22,332 00	...	1,600 62
Excise and Licences..	210,317 75	183,185 45	...	27,132 30	182,776 00	409 45	...
Internal Revenue (not otherwise classified) ...	21,744 33	27,429 00	5,684 67	...	31,636 00	...	4,207 00
Fines, Fees of Court or Office, Payments for special services and reimbursements in Aid ...	31,205 26	35,038 00	3,832 74	...	35,051 00	...	13 00
Post Office Telegraphs and Telephones ...	32,507 94	32,369 00	...	138 94	29,964 00	2,405 00	...
Rents	11,146 37	11,526 99	380 62	...	7,822 00	3,704 99	...
Forests and Mines ...	40,235 09	53,481 71	13,246 62	...	38,087 00	15,394 71	...
Interest	12,301 94	12,015 57	...	286 37	18,971 00	...	6,955 43
Miscellaneous ...	1,454 42	2,563 16	1,108 74	...	3,016 00	...	452 84
Total Ordinary Revenue...	$ 882,763 26	926,947 35	71,741 70	27,557 61	907,155 00	33,021 24	13,228 89
Sale of Crown Lands	666 15	557 10	...	109 05	1,000 00	...	442 90
Sale of Colony Lands	1,059 27	2,717 18	1,657 91	...	932 00	1,785 18	...
Premium on Grants, Leases, &c. ...	1,930 00	90 00	...	1,840 00	32 00	58 00	...
Interest on Surplus Revenue ...	1,410 72	1,410 72	...	...	912 00	498 72	...
Refunds of Loans made by the Colony	5,152 60	17 288 21	12,135 61	...	10,940 00	6,348 21	...
Total Revenue ...	$ 892,982 00	949,010 56	85,535 22	29,506 66	920,971 00	41,711 35	13,671 79
TOTAL EXPENDITURE	$ 838,027 97	908,788 66	70,760 69				

CLIFTON GRANNUM,
Receiver General.

The Treasury,
Georgetown, 14th November, 1913.

Digitized by Google

Government Notices.

GOVERNMENT SECRETARY'S OFFICE,
Georgetown, Demerara.

528. 25th November, 1913.

REFERRING to Government Notice No. 410 of the 17th September, Edward Essex, Esquire, Second Grade Commissary of Taxation, has returned to the Colony from leave of absence and resumed charge of the Corentyne Fiscal District on the 12th instant.

529. 25th November, 1913.

REFERRING to Government Notice No. 178 of the 30th April, the Venerable Fortunato Pietro Luigi Josa, Archdeacon of Demerara, has returned to the Colony from leave of absence and resumed the duties of his office on the 20th instant.

530. 25th November, 1913.

HIS Excellency the Governor has been pleased to appoint Ovid Edgar Leland Sharples, Esquire, Stipendiary Magistrate, to be a Member of the Board of Guardians in the Demerara River Fiscal District, *vice* J. McFarlane Corry, Esquire, who has left the District.

531. 25th November, 1913.

HIS Excellency the Governor has been pleased to grant to Laurence Delaney Cleare, Esquire, Accountant of Court, leave of absence on full salary from the 23rd instant to the 13th January, and to appoint Henry Norton, Esquire, Sworn Clerk and Notary Public, to act as Accountant of Court during such absence or until further orders.

532. 25th November, 1913.

REFERRING to Government Notice No. 207 of the 17th May, the Honourable Joseph Edward Godfrey, M.B., C.M., has returned to the Colony from leave of absence and resumed the Chairmanship of the Board of Education on the 6th instant.

533. 25th November, 1913.

REFERRING to Government Notice No. 508 of the 12th November, His Excellency the Governor has been pleased to appoint William Stuart Foster France, Esquire, Third Class Officer, Department of Lands and Mines, to act as Warden of No. 2 District during such time as Stephen William Cole, Esquire, may be absent on leave or until further orders.

534. 25th November, 1913.

NOTICE is hereby given that Messrs. Garnett and Company, Limited, have applied to His Excellency the Governor for permission to extend their wharf, situate at Lots 17, 18, and 19, Water Street, Georgetown, in a northerly direction in a line with the proposed River Wall.

All persons having reasonable grounds of objection to the proposed extension of this wharf are requested to state them in writing to the Government Secretary not later than the 11th December, 1913.

By Command,

C. CLEMENTI,
Government Secretary.

Registrar's Notices.

BRITISH GUIANA.—REGISTRAR'S OFFICE.

WHEREAS the following Account has been rendered to this Office, viz., the Account and Vouchers of Albertina Dunker, of 207, Upper Charlotte Street, Bourda, Georgetown, as Guardian of the minors Maud Beatrice Chester and Eyre Randolph Churchill Chester, for the year 1912.

NOTICE is hereby given to all parties interested that the said Account and Vouchers will remain at this Office for the space of Three Weeks from the 12th day of November, 1913, and all parties interested having objections to the said Account and Vouchers must state the same in writing during Office hours within the said period of Three Weeks, after the expiration of which the said Account and Vouchers will be submitted to the Accountant of Court for examination and report.

Georgetown, Demerary, this 10th day of November, 1913.

B. S. NEWSAM,
Acting Registrar.

BRITISH GUIANA.—REGISTRAR'S OFFICE.

WHEREAS the following account has been rendered to this Office, viz., the account and vouchers of Edward Samuel Joseph, of Vryheid's Lust, Demerary, as administrator of the estate of Joseph Lindore, deceased, for the period 21st August, 1912, to 10th November, 1913.

NOTICE is hereby given to all parties interested that the said account and vouchers will remain at this Office for the space of Three Weeks from the 12th day of November, 1913, and all parties interested having objections to the said account and vouchers must state the same in writing during Office hours within the said period of Three Weeks, after the expiration of which the said account and vouchers will be submitted to the Accountant of Court for examination and report.

Georgetown, Demerary, this 10th day of November, 1913.

B. S. NEWSAM,
Acting Registrar.

BRITISH GUIANA.—REGISTRAR'S OFFICE.

WHEREAS the following account has been rendered to this Office, viz., the account and vouchers of Caroline Vieira D'Oliveira (late Vieira), of 61, Hadfield Street, Georgetown, as administratrix of the estate of John Pedro Vieira, deceased, for the period 24th December, 1912, to 17th November, 1913.

NOTICE is hereby given to all parties interested that the said account and vouchers will remain at this Office for the space of three weeks from the 19th day of November, 1913, and all parties interested having objections to the said account and vouchers must state the same in writing during Office hours within the said period of three weeks after the expiration of which the said account and vouchers will be submitted to the Accountant of Court for examination and report.

Georgetown, Demerary, this 17th day of November, 1913.

B. S. NEWSAM,
Acting Registrar.

Digitized by Google

SUPREME COURT OF BRITISH GUIANA

FULL COURT (APPEAL COURT).

This 17th Day of November, 1913.

BERKELEY.

versus

DEMERARA TURF CLUB, LTD.

The following judgments were delivered:—

Rayner, C.J.: In this case the plaintiff claims from The Demerara Turf Club, $480, being the amount of a prize which he alleges his horse, Ethel-a-Do, won in a race held under the auspices of the club, on the 19th September, 1912, at Bel Air Park Races. The plaintiff and three other persons entered horses for the race in question, the "Turf Club Stakes." The four horses started, but when they had gone some distance, the starter stopped them, and re-started the race. The plaintiff's horse came in first, and he accordingly claims the stakes. Almost immediately after the conclusion of the race two of the owners of horses which had run, made a protest to the stewards against the stakes being awarded to the plaintiff's horse, on the ground that the start in the first instance was a good start, and that the starter ought not to have stopped the horses, and that the second start was improper and the running of the horses no race. The stewards upheld the objection and decided that as the race on the first start, which they decided was a valid race, was not finished, it should be run over again. The defendants allege that the plaintiff agreed to this course, but the plaintiff denies this, and says that his son, who represented him at the race meeting, though present in the stewards box when the decision was come to, remained silent, and neither assented nor dissented. It was decided to run the race over again two days later, Saturday, the 21st September, but on that day the plaintiff's son wrote to the Secretary of the Club, declining to run his horse, and claiming the stakes. The race was run again on the 21st and another horse won, the owner of which has received the stakes.

The first question to be decided is whether the running of the horses, when the plaintiff's horse won was a good and valid race for the Turf Club Stakes. Several witnesses gave evidence that the start on the first occasion was a good start and that the starting gate which was used on the occasion was in good order and worked properly, and that there was no occasion to stop the race and make a fresh start, and the defendants contend that the action of the starter in so doing was improper and invalidated the race. The question depends upon the construction of the Rules of the Demerara Turf Club, under which the race was run, and which it is clear were binding on the plaintiff and all other persons who entered horses for it, as well as on the Club itself.

The Rule which deals with starting is Rule 16, paragraph (2) of which is as follows:—"Should the starter consider that through any faulty action of the starting gate a fair start has not been effected, he shall declare it "no start," and order the jockeys ..... to return to the post. The starter's decision on this point shall be final." The effect of that rule is to give absolute power over the start to the starter, and to make him sole judge as to whether a start is a fair start or not. The starter was not called at the trial, nor was any evidence given as to the reason why he re-started the horses, but in view of the terms of the rule, I think we must assume in the absence of evidence to the contrary, that he considered the start was not a fair one, and in pursuance of the power conferred on him by Rule 16, he re-started the horses. It appears to me that the Club and all persons who entered horses at this meeting agreed to make the starter sole judge as to the start, and that no matter how strong the evidence might be that a start was a fair one, it must be taken to be a false start if the starter so declares. The evidence therefore given in this case that the first start was a fair one, was in my opinion irrelevant, and could not upset the starter's decision. There is no doubt a good reason for investing the starter with such absolute power, for the same is the case in the English Jockey Club Rules.

The defendants however contend that this rule is modified by Rules 79 and 80, which provide for the decision of all disputes and objections by the Stewards with an appeal to the Directors. I am satisfied, however, that Rules 79 and 80 have no effect upon Rule 16, and that the Stewards have no power to question, much less to reverse, a decision of the starter as to a start. The questions which the Stewards have power to decide are all the objections which arise in the course of a race, other than the start. To hold otherwise would be to render meaningless the words "the starter's decision shall be final," for his decision could not be final if the Stewards could over-rule it. I am confirmed in this opinion by Rule 81, which deals with objections, and paragraph (3) of the rule specifies the various objections that can be made, such as crossing, jostling, not running the proper course, &c., but a false start is not one of the things specified, showing clearly I think, that a false start is not one of the things the Stewards have power to decide upon. Mr. Woolford, for the defendants, practically admitted in his reply that this is the effect of the rules. It follows therefore that as the only objection made by the two owners who objected, was as to the start, the Stewards had no power to entertain it, and their doing so was *ultra vires*. Mr. Woolford however contended that the decision of the Stewards, even though wrong, was binding upon the plaintiff under Rule 79 and that his remedy was to appeal to the Directors under Rule 80, and not to come to the Court. He cited to us certain cases to show that the decision of the Stewards of a race meeting is final. He cited Benbow v. Jones, (14 M. & W. 193) Ellis v. Hopper, (3 H. & N. 766) and Parr v. Winteringham, (1 Ellis & Ellis, 394). But those cases only decided that where the Stewards have been given power to award the prize and settle disputes, the parties must abide by their decision and cannot go behind it. The cases certainly do not decide that in all cases, and irrespective of the rules under which a race is run, the decisions of the stewards are to prevail. It is only where they have been given power to decide, that their decisions are to be conclusive. In all the cases cited, the rules gave the Stewards power to decide what they did decide, and the Court held that the parties affected could not dispute their decisions. Here in like manner the rules give the starter power to decide as to the start, and if authority were needed, these very cases show that his decision cannot be impeached.

The defendants however contend that the plaintiff agreed to the race being run over again, and thereby waived whatever rights he might have had in respect of the race in which his horse came in first. In paragraph 4 of the statement of defence, they allege that there was a verbal agreement to the race being run over again, but the evidence does not support this, for it is clear that the plaintiff's son said nothing when the matter of the objection was discussed in the Setwards' box. In my opinion the merely remaining silent and expressing no dissent, cannot in this case be taken as assent to the course decided on.

I am aware that there are cases in which remaining silent under circumstances when one would expect a denial, has been held to be evidence of assent. In Bessela v. Stern, (2 C. P. D. 265) a conversation, between the plaintiff and defendant was overheard in which the defendant on being taxed with promising to marry the plaintiff did not deny it, and that was held to be some corroborating evidence in an action for breach of promise of marriage. But in a later case, Wiedmann v. Walpole, ([1891] 2 Q.B. 534) the mere fact that the defendant did not answer letters written to him by the plaintiff, in which she stated he had promised to marry her was held not to be corroborating evidence.

Where silence is relied on as a proof as assent the surrounding circumstances must be had regard to, and unless those circumstances are such that one naturally expects the person remaining silent to object if he does not assent, his silence will not be taken as assent. Here I do not think the stewards were justified in assuming that the plaintiff's son assented to their proposal, unless he expressly said so. His silence is at least as consistent with a desire for time to consider his position and an opportunity to take advice, as it is with an implied assent.

Mr. Woolford tried to supplement the evidence of the witnesses by making use of an entry in the defendants' "Record of Races," a book in which is kept a record of all races run at their meetings. He contended that this entry proved that the plaintiff's son agreed to the race being run over again. The entry was not admitted in the Court below to prove this, but only for the purpose of proving that an objection had been made to the race, the original entry of the objection having been lost. But Mr. Woolford contended that the entry having been admitted for any purpose, we were bound to accept it as evidence of what was stated in it. It is clear that the entry could not have been admitted for the purpose of proving that the plaintiff agreed to the race being run again, but Mr. Woolford contended that no objection having been made to the admission of the book, the Judge was bound to receive it, and to have regard to what was stated in the entry. I am not prepared to assent to such a proposition of

Digitized by Google

law, and in my opinion, the authority cited in support of it, Lord Halsbury's laws of England, vol. 13. p. 421, does not bear such an interpretation. But even if we have regard to what is stated in the entry, I do not think it helps the defendants. It is to the effect that the Stewards decided that the race should be run over again, and that the owners of the horses were then "summoned to the Stewards' "box and notified of their decision and were asked when they would like the race to be run over. They all agreed to run it on Saturday, the 21st September." If this is correct, it is clear that the owners were never asked to consent to the race being run over again, but were informed that the stewards had decided that it was to be run again, and were then asked when they would like to run it. No doubt the other three owners agreed to Saturday for the race to be run again, but I am satisfied that the plaintiff's son did not. He took no part in the discussion, and then having taken the advice of his friends, he wrote the letter to the Secretary of the Club claiming to have won the race, and declining to run it again. There was clearly no "verbal agreement" such as is alleged in by the defendants in the pleadings, and there has been no conduct on the part of the plaintiff which amounts to a waiver of his rights, or which estops him from bringing this action.

The only other point I need refer to, is the contention that the plaintiff, by accepting the prize in another race, the "Merchants Cup," run on the next day of the race meeting, in which his horse won the second prize, is estopped from bringing this action. As we intimated at the hearing, it is impossible to hold that a man is debarred from claiming the prize in a disputed race, because he accepts the prize in another separate and distinct race, about which there is no dispute.

The judgment of the Court below must be affirmed, and the appeal dismissed with costs.

HILL, Actg. J.: This is an appeal by the defendants from a decision in the limited jurisdiction of this Court, in which judgment was given for the plaintiff Berkeley for $480, and costs.

Counsel for the defendants in his reply at the hearing of the appeal, in effect abandoned his reasons as set out in reasons 1, 2, 3, 4, (*a*), (*b*), (*g*), (*h*) and rested his case on reasons 4 (*h*), (*i*), and (*j*), which are as follows.

"4 (*h*). The respondent not having lodged any "objection or protest under the rules and not having "appealed against the decision of the Stewards of "the meeting which decision was communicated to "him was debarred from maintaining an action "against the appellants by reason of the said rule "and regulations of the Appellants Club subject to "which the said race meeting was held, and the "respondents entry for the said race accepted."

"(*i*). The respondent was estopped from bringing "the said action against the appellants."

"(*j*.) The respondent waived his right to maintain any proceedings against the appellants."

The other Reasons which remain are

"4 (*c*). The learned Judge erred in rejecting any "portion of the minute signed by the Clerk of the "Course and contained in the "Record Book" tendered at the trial."

"4 (*d*). It was proved at the hearing that the "respondent consented on the 19th day of September, "1912, to the said race being run over at 3 p.m., on "Saturday, the 21st September, 1912."

"4 (*e*). The learned Judge omitted to pronounce any "decision on two points of law raised both on the "pleadings and at the hearing viz: that the plaintiff was estopped by his conduct and all the circumstances attendant on the said race and in consenting to the race being run over from claiming the "said prize money or sweepstakes and that the "plaintiff had in all the circumstances appearing "upon the record waived his right to bring any "action."

I propose to deal first with Reason 4 (*c*) and (*j*) leaving to the last, consideration of what is really the crux of the question, Reasons (*h*) and (*i*) with Reasons 4 (*d*) and (*e*).

Reason 4 (*c*). This "Record Book" is kept under Rule 23, of the Rules and Regulations of the Demerara Turf Club, Ltd., which is as follows. "A Record Book shall be kept and all races "run shall be entered therein by the Clerk "of the Course." It was admitted at the hearing as such, and for no more, and, *by consent*, the portion of an entry therein, showing the contents of the protest lodged by Messrs. Flood and Cipriani, which had since been lost, was admitted. It was contended in this Court that the whole entry was admissable, and as a fact had been admitted. That the latter contention was incorrect is shown by the admission, by consent, of the contents of the protest. I am satisfied, further, that it was not admissible. There is nothing in the Rule (23) which requires the Clerk to make any entries in connection with a race *not* run, (if appellants contention be correct,) and on that ground alone any such entry would be inadmissable, but when in addition we have the fact that the entry was made some days after the races, and with full knowledge of respondents intention to claim the stakes, and that it certainly was not an entry against interest, there can be no question that its rejection was proper.

Reason 4 (j).—It was contended that because the respondent received $50 a second prize in the "Merchants Cup" and gave a receipt, he had waived his right to maintain any proceedings against the appellants. The Court were of opinion that such a receipt would not have the effect as submitted, and there was nothing to show that respondent waived any of his claim as contained in the letter of the 24th September, 1912, from his counsel to the Secretary of the Turf Club.

Reasons 4 (h) (i) with (d) and (e).—The consideration of these reasons as set out involve the interpretation of Rule 16 (2) which reads as follows:—"Should the starter consider that through any "faulty action of the Starting Gate a fair start has "not been effected, he shall declare it "no start," "and order the jockeys by means of a white re-call "flag to return to the post. The starter's decision "on this point shall be final."

In regard to this rule it appeared at the outset of this matter, that while the decision of the starter is said to be final, such a decision might be open to review could it be shown that the Starting Gate was not faulty, and on the evidence at the hearing, this requirement had not been fulfilled, hence the action of the Stewards was *ultra vires*, and the race as re-run on the second start on the Thursday must be held to be good. At the present hearing, however, after considering the exhaustive arguments submitted by counsel for the appellants, together with the Rules of the Demerara Turf Club bearing on the point, and the rules of racing under the Jockey Club having special reference to Rules 12, 35, 36, 166, 167 and 168, I am forced to the conclusion (as was also counsel for appellant, in his reply on the case), that the power of the starter under Local Rule 16 (2) is absolute, and that the Stewards, to use counsel's expression, could not go behind it. But there my agreement with him ends, for in his further submission that, granting the Stewards were wrong in ordering the race to be run over on the Saturday, the respondent by not objecting and taking the matter to the Directors, was debarred from taking legal action in the manner he had done, and was estopped, I can see nothing.

The starters decision being final, the reception even of any protest from anyone on the ground that the starting gate was not faulty, was contrary to the rules. Its consideration carried the impropriety further, and the Stewards conclusion to run the race over was *ultra vires*. It was not competent for the Stewards to act as they did; it would not have been competent for the Directors even to have enquired into the decision of the starter as regards the faultiness of the Starting Gate, or otherwise.

For the Stewards to require a protest to be lodged by the respondent as suggested by them he should have done, there must be some question involved over which the Stewards had jurisdiction and on which they had given a decision to which he had objected. Because he did not perpetuate the now admittedly wrong-doing of the Stewards, (and possibly, if he had done so, jeopardised his legal position), he is to be mulct. He preferred to stand on his rights, and to adopt the course he did. There could be no dispute, or objection, to the starters decision. Therefore it could not come under the category of disputes, objections, and appeals, referred to in Rule 79, and which, in my opinion, clearly have reference to objections and disputes on matters of fact such as are mentioned in Rules 58 (1), (2) and (3) and 81; such as might occur in the running of a race *e.g.*, crossing, jostling, bumping, and boring, &c.

All the authorities quoted by counsel for the appellants go to show that from the decision of the authority in whom finality rests there is no appeal. The starters decision was final on the question of fact involved in the suggestion that he had erred in re-starting the race. That decision could not be appealed from by anybody to anybody, and as I have said, from the reception by the Stewards of the protest, based on the grounds it was, and their actions consequent thereon, was one continuous error on the part of that body.

I am of opinion that the starters action was not capable of question, and the race having been run, the Judge having put her number up as winner, and the jockey having satisfactorily weighed in, "Ethel-a-Do" was properly declared the winner.

The forgoing deals with reasons 4 (*h*) and (i) and all

Digitized by Google

that remain are reasons 4 (*d*) and (*e*)—which I will take together.

For the purposes of argument, I will assume that the respondent did consent, expressly, to run the race over on the Saturday, at 3 p m. But that consent was obtained from him on its being represented to him that on account of the starters wrong action, the Stewards had decided to run the race over, and he was asked what time would be convenient to him. This was a misrepresentation to him of an authority on the part of the Stewards which they did not posses, innocent I have no doubt, but the effect of such innocent misrepresentation is to nullify any consent that may have been obtained from the equally innocent respondent.

But I am not at all satisfied that the weight of evidence is such as to entitle me to consider that respondent did so consent. I do not propose to detail the statements of the various witnesses. On the one hand there is the evidence of Messrs. Nelson and James Cannon, on the other the evidence of Mr. Berkeley, and its inferential corroboration by the evidence of jockey Landon as to Berkeley's statement to him on the Friday morning that he did not intend to run his horse on the Saturday. Mr. Hutson's and Mr. Andrews evidence, though negative, is in favour of the respondent. Further one might have expected from the body of Stewards who were present or from Messrs. Flood or Cipriani, some evidence as to Mr. Berkeley's consent. Those Stewards were Messrs. Jules Fairaudeau, Cameron, and Cassels in addition to George Garnett, Hutson and Andrew. The weight of evidence was, in my opinion, in favour of the respondent.

Some argument was addressed to us in regard to estoppal by conduct, Berkeley not having objected at the time. I decline to consider this at all, although I have no donbt as to what conclusion I would come. The allegation in the pleadings refer to a verbal agreement, and no allegation of estoppal by conduct is set up.

Reference has also been made to a letter dated 21st September, 1912, written by Dr. Massiah and signed by Mr. Berkeley which commences "after due consideration." It is suggested that this shows that Berkeley did consent to run the race on the Saturday. I have dealt with the effect of consent, if there was such, obtained in the manner and under the circumstances, detailed, but, as I have also pointed before, Jockey Landons evidence shows that on the Friday morning (20th September) Berkeley had told him his horse would not run.

In my opinion, the Stewards had no authority to "put off" this race to Saturday, or at all for the matter of that, or to order it to be run over, except with the consent of the owners of the horses.

The interpretation of *Started* is "every horse shall "be considered as having started which is under the "Starter's orders when the white flag is raised."

Local Rule 2 says "The Stewards of a meeting "shall have full power to make (and if necessary to "vary) all such arrangements for the conduct of the "meeting as they think fit, and, under special cir-"cumstances, to put off any races from day to day." The orresponding rule of Racing under the Jockey Club (7) give the Stewards of a meeting power "to "abandon the meeting, or to abandon any races, "or to postpone any races to the following day or "days in the current week: provided always that all "the races originally advertised *shall be included in* "*that day's programme on the official card*, and that "the meeting is not intended further than one day "beyond the days originally allotted to that fixture."

It does not seem possible to me that under Rule 2 the Stewards had power to put off this race (without of course, consent) the horses having "started." Under the heading "*Starter*" Local Rule 16 (3) gives the possible cases in connection with re-starts. "A start in front of the starting post, or on the "wrong course, shall be void, and the horses shall be "started again as soon as practicable" and the corresponding English Rule 36 (2) is as follows: "A start "in front of the starting post, or on a wrong course, "or before the appointed time, is void, and the "horses must be started again as soon as prac-"ticable, but in the event of any horse running the "course from a false start, or from a void start, the "owner, may, with the consent of the Stewards, "withdraw his horse from the race; the horse shall "nevertheless, be considered as having started."

And finally, Local Rule 57 (4) gives the cases in which races may be run again, and this Rule corresponds exactly with the English Rule 141. It reads, "If "a race has been run by all the horses at wrong "weights, or over a wrong course, or distance, or if "the judge shall not have been in the box at the "time the horses pass the winning post, the Stewards "shall order the race to be run again the same day "if practicable, but if otherwise it shall be void."

It therefore appears to me to be clear that the Stewards have no power to order a race to be run over except on the same day, as the "putting off" of a race cannot apply to where the horses have "started," and further, such authority to run over any race is limited to the causes for so doing which are set out in 57 (4) and could not apply to this particular case.

The judgment appealed from must stand, and this appeal be dismissed with costs.

Farrer Manby, (Acting J.):—I agree.

We cannot say that the starter's action was wrong. It is a fact that he did stop the horses and re-start them. He could only do this by the authority of Rule 16 (2) and it must be presumed that he *considered* the action of the gate faulty until the contrary is proved.

In this case the evidence that he *considered* it was a good start is not strong enough.

The Steward's then, in my opinion, acted *ultra vires*. If they have power to act as they did then the wording of Rule 16 (2) as to the starter's decision being final is meaningless. Why give the starter this power if the Stewards can arbitrarily nullify his action?

I think the Stewards can only alter the result of the race if something illegal after the start takes place, *e.g.*, boring.

It is argued that Rules 79 and 80 compel a dissatisfied owner to appeal from the Stewards to the Directors instead of or before coming into Court but I think, the Stewards having done something they could not legally do, this does not apply and the owner has his common law rights.

It is argued that the respondent's rights were waived.

(*a*) by consent to run over on Saturday.

(*b*) by accepting prize-money for another race without protest.

There is no proof of (a) and (b) he had already claimed and protested—*vide* letter 21st February,—when he accepted the money—further there is no evidence before the Court as to whether prize-money is paid in portion or in final settlement at the end of the meeting.

Appeal dismissed with costs.

LIMITED JURISDICTION.

This 19th Day of November, 1913.

CONSOLIDATED RUBBER AND BALATA ESTATES, LIMITED,

versus

BRITISH GUIANA BALATA COMPANY, LIMITED.

Balata—Ordinance 24 of 1911—Ownership—Burden of Proof—Sections 3 (1), 4, 5, and 6—Boundaries—Appeal.

The following judgment was delivered:—

Hill, J.: This is an appeal against a decision by the Commissioner of Lands and Mines awarding the respondents 808 lbs. of balata out of a total of 1,208 lbs., which had been found in the possession of certain men—the servants of the respondents—on land over which the Consolidated had rights of collection of balata, India Rubber, and similar substances.

The circumstances shew that Linnell, an agent of the Consolidated, seized some balata on the right bank Karani Creek, on Licence A 942 held by the Consolidated.

The men present in whose possession the balata was, made no objection to the seizure, saying "they did not know their whereabouts." The balata so seized amounted to 1,208 lbs. Thereupon Mr. Edwards, for the B. G. Balata Company wrote to the Commissioner on 5th August, 1913, appealing to him under section 4 of Ordinance 24 of 1911 (Balata Ordinance) and asked that the matter should be dealt with under section 5. In a postscript he adds, "From what facts I can gather I am disposed to "believe that this Mr. Linnell has mistaken the "Wallaba Creek for the Black Creek as our men "were working on the east bank of the Wallaba, "which is quite a distance from the Black Creek, "and further he entered our A 885 by making a "detour from Karani up and around our back and "entered through our 731 or 1,210 working his way "along from west to east."

The Commissioner in his reasons for decision states, "as no divisional line had ever been cut, the representa-"tive of the BritishGuiana Balata Company, Limited,

Digitized by Google

"Mr. Edwards, requested me to have this line cut and "surveyed as provided for under section 3 (1) of the "Balata Ordinance already referred to, and I "accordingly despatched Mr. Tronchin, a surveyor "of this Department to cut the line. This was "done and he submitted a report and plan of the "survey, copies of which were supplied to both "parties to the dispute before the case was heard."

Under section 3 (1) the determination of boundary disputes is commenced by a request from any licensee interested, in writing to the Commissioner to define the boundary. There is no evidence before me that such a request was made by Mr. Edwards, but the Commissioner in his reasons for decision states he was so requested by Mr. Edwards "as provided for in section 3 (1)." It may be that the postscript to to Mr. Edwards' letter of 5th August, 1913, was considered a request, as it certainly would seem to show the necessity of the delimitation of the boundary, or it may be there is some other written request not before this Court.

But under section 4 of the Balata Ordinance (the marginal note to which is "determination of other disputes by Commissioner in first instance") "all "disputes as to the ownership of any balata upon "any grant . . . . . may be decided "by the Commissioner of Lands and Mines in the "first instance or by any officer of the department "authorised by him in writing," and section 5 gives the powers of the Commissioner as to evidence, and, *inter alia*, gives power to the Commissioner "to "make such investigation personally or by means "of any officer or officers of his Department, and all "reports, plans, and records of his department shall "be received in evidence for this purpose."

The settlement therefore of such disputes in my opinion shows that the question of boundary would probably arise, and its further possibility is shown by section 6 of the same Ordinance which enacts "any person who is aggrievd by any decision "of the Commissioner *under the preceding section* "may appeal from such decision, *except as regards* "*boundaries*, to the Supreme Court on any question "of fact and law."

In my opinion therefore no appeal is sustainable on the question of the boundary as shown on the plan by Mr. Tronchin, but I may say that I do not think that that plan in so far as it deals with the Karani Creek, (and this would seem to have been the sole cause of objection on the part of Messrs. McTurk and Cunningham for the Consolidated), affects the question, as it is clear that the balata was bled at some distance from the Karani Creek.

The source of the Black Creek, as defined by Mr. Tronchin, must be taken as the point of demarcation and a line running due north from that point is the divisional line between the tracts of land licensed to the respective parties under Licences A 942 and A 885 in regard to their western and eastern boundaries. The northern boundary is the watershed and not the source of the Karani Creek.

The Commissioner however, is in error, in his facts, and necessarily, on his conclusions drawn therefrom when he states that licence A 942 was issued after A 885 for while the former is dated 9th January, 1908, as a matter of fact, as shown on it, it runs for 15 years from 29 March, 1905, and is issued in lieu of 285, while licence A 885 is dated 11th December, 1907, and runs for 15 years, from that date.

But this does not affect the question before the Court *i. e.*, who is entitled to the balata, especially when it would seem that the balata was bled at some distance from the Kaiani Creek.

The Commissioner under section 5 had to make "such order as to the final disposition of the balata "..... as he may think just." At the hearing before him Mr. Edwards for the B. G. Balata Coy., accepted Tronchins plan, and called no evidence. It is contended for the appellants that the Commissioner should have required the respondents to show how their servants obtained the balata, that the onus was not on them, but on the respondents as the balata seized was found on the land held by them under licence A 942. On the other hand the respondents contended that the onus was on the other side, that their men, although trespassers, were not so *mala fide*, but in innocence, and were in physical possession of balata some of which had clearly been bled on the land held by them under A 885.

It is clear from the evidence that the Consolidated men had not worked on their tract of land this year, and it was therefore to be presumed that all trees found bled on that tract had been so bled by the trespassers. The Commissioner, as I have said, under section 5 had to make such order as to the final disposal of the balata as he might deem just. Mr. Tronchin in his report of 25th August, 1913, states that "on completing the boundary line "I had a consultation with the representatives of "the two companies, Mr. S. Barclay for the B.G. "Balata Company, and Mr. G. Linnell for the C.R. "& B. Estates, Limited, *and decided to count in "their presence all recently bled trees on the tres- "passed area.*"

His investigation showed 53 trees recently bled, 35 trees of an earlier bleeding, and 41 trees, "about a year ago." He concludes that "53 certainly and 35 possibly had contributed to the 1,208 lbs. balata." Mr. Linnell, in a letter to Mr. Tronchin appears to have put forward a further claim for 36 trees which he said he had found, and in connection with this Mr. Tronchin reports in his letter before referred to "Mr. Linnell may or may not be right, but had he "informed me of his intention to continue searching "for recently bled trees, I would not have allowed "him to do so without Mr. Barclay and myself. I "regard Mr. Linnell's action as being very unfair to "me, *because I did not close my investigation until "he had expressed his thorough satisfaction at what "I did to ascertain the true facts of the case.*"

I gather from this that it was not so much as casting the onus on the Consolidated to prove their right to the balata for I do not agree with Counsel's submission that because it was on their land, the possession was in them, under the circumstances set out in the evidence, but rather with the idea of of settling the question as to the ownership of the balata, which induced the Commissioner to ascertain what number of trees had been bled on the land trespassed upon, and this appears to have occurred to Mr. Tronchin also, as shown by his letter, and acquiesced in by the representatives of both Companies.

I am not prepared to say that, under the circumstances, the Consolidated should not have seized the balata. Their case is a stronger one in regard to boundaries than was Garnett & Co's. in Davson & Co. v. Garnett & Co., 21. 5. 1890. L.J.

Nevertheless the respondents men had possession of the balata and, as in Davson's case, there was no reason to think that possession, as regards some of it, was not a *bona fide* one acquired *jure perceptionis*; I am of opinion that the procedure adopted by the Commissioner was the one most adapted to the circumstances.

The Commissioner found that the average bullet tree yielded 4 lbs. of balata and he assessed the number of trees at 100, thereby giving the Consolidated 400 lbs. of the 1,208 lbs. seized. There is but little evidence as to the probable quantity of balata a tree will yield. The witness Moore says he is not a balata bleeder, and has never done any bleeding, but had previously worked with the B. G. Balata Company, and that 4 or 5 trees ought to give about 30 lbs. of milk. The Commissioner in his decision refers to the known average yield of a bullet tree as 4 lbs. of dried balata, and calculates his award on that basis. There is nothing before me to say this finding is unjust.

Nor do I think that the number of trees, which the Commissioner has fixed at 100 is unwarranted. The only evidence which is really good on the point, is that in Tronchin's report referring to 88 trees, and which were seen by himself and Messrs. Barclay and Linnell. The Commissioner allowed 12 more, a not illiberal increase.

I find therefore the Commissioner's decision to be right, and uphold it, but in view of what I have said as to the licences and the boundaries thereunder, I think each one should bear their own costs of this appeal.

THIS 21ST DAY OF NOVEMBER, 1913.

NELSON CANNON

versus

THE ATTORNEY GENERAL.

Canadian Reciprocity Treaty—Ordinance 6 of 1913—Regulations thereunder—Construction—Certificates of Origin—Duty of Comptroller of Customs.

HILL, J., Acting, : The plaintiff claims the difference between an amount paid by him, under protest, as duty on certain flour imported by him, and the amount he contends he ought to have paid under the provisions of the Canadian Reciprocity Treaty.

By Ordinance 6 of 1913, the Comptroller of Customs was authorised to make regulations under section 10 of the Customs Ordinance, 1884, to provide for the carrying into effect of the agreement made between Canada and certain of the West Indian Colonies, including British Guiana, with regard to the reciprocal Customs duties signed at Ottawa on the 9th April, 1912, and approved and adopted by the Combined Court on 3rd July, 1912, and in such regu-

Digitized by Google

lations *he was given power to provide for the proof to be required that any goods imported into this Colony are entitled to be imported at any lower rate of duty enacted in any Customs Duties Ordinance for the time being in force in pursuance of the said reciprocal agreement*, and as to the ships in which such goods may be imported, and *for the forms of certificates* and other documents to be used by persons importing goods entitled to be imported at such lower rates of duty as aforesaid, and generally for giving full effect to the said reciprocal agreement, and to the provisions of any Customs Duties Ordinance enacted in pursuance thereof.

Section 10 of the Customs Ordinance 1884 requires that Regulations made thereunder shall be of no force or effect until approved by the Governor and Court of Policy, and publication is to be made in the "Official Gazette."

These requirements were duly carried out and the regulations approved by the Governor and Court of Policy under date 13th May, 1913, were published in the "Official Gazette" of 21st May, 1913.

On 9th September, 1913, the plaintiff received a consignment of flour by the "s.s. Commewijne" and on attempting to pay duty at preferential rates, the Comptroller of Customs informed him he was unable to accept such as he had information the brands of flour mentioned in the certificates of origin were not of Canadian origin. The Comptroller says in his evidence he was not satisfied it had been milled and packed in Canada for export. Thereupon Mr. Cannon, under protest, paid the duty at the higher rate, and now seeks to recover the difference between that and the preferential rate of duty.

The real question is, has the Comptroller any discretion in the matter, or not, and can he, certain requirements of the regulations having been complied with by the importer, still discriminate in admitting at preferential rates or not.

The Regulations which govern this matter are:—

2. Manufactured articles shall only be admitted at preferential rates of duty upon proof being submitted that a substantial portion of the labour of the United Kingdom or Canada has entered into the production of such articles to the extent in each article of not less than one-fourth of the value thereof at the time the goods are entered for exportation with the Customs Authorities in the country of produce or manufacture.

3. All articles entitled to preference under these regulations, imported or brought into British Guiana shall be accompanied by such evidence of origin *as hereinafter required*, and all such articles imported or brought into British Guiana *not accompanied by* such evidence shall be deemed to be articles not entitled to admission at preferential rates of duty.

4. All articles entitled to preference shall be accompanied by a certificate of origin in the form set forth in Schedule "A."

5. Certificates of Origin in order to be valid must be attested to in British Countries before a Collector or other Principal Officer of Customs, Notary Public, or other Official authorised to administer oaths, and in other countries before a British or other Consul, Notary Public, or other Official authorised to administer oaths, etc.

7. When goods accompanied by certificates of origin are not in uniformity with the descriptions borne on the certificates, by reason of discrepancies, as regards the marks or numbers of the packages, or the kind, quantity, or value of the goods, they shall not be entitled to preferential treatment unless the Customs Authorities at the port of destination are satisfied as to the origin of the goods, and that the differences are solely due to error.

Regulation 2 is a requirement necessary for the satisfaction of the exporting Customs Authority.

By Regulation 3 all preferential articles require evidence of origin as "hereinafter" required, that is, as required by Regulation 4,—in form as shown in Schedule "A"—and, under attestation, as shown in Regulation 5.

These requirements have been complied with by the importer in this case.

Regulation 7 is the one over which the contestants, admittedly differ.

That Regulation the Court is asked to interpret as follows:—When goods accompanied by certificates of origin are in conformity with the description borne on the certificates and there are no discrepancies as regards the marks or numbers of the packages, or the kind, quantity, or value of the goods they shall be entitled to preferential treatment unless the Customs Authorities at the port of destination are not satisfied as to the origin of the goods.

In my opinion this cannot be done. The Regulation must be construed as written. It is framed under the Customs Ordinance which is an Ordinance imposing pecuniary burdens and must be subject to the rule of strict construction. The doubt as to country of origin arises when something requisite is different between the goods, and the description borne on the certificates of origin. Hence the necessity to satisfy the Customs authorities as to the origin of the goods and that the differences are solely due to error, but where there is no discrepancy between the goods and the certificates of origin the Comptroller cannot under the Regulation exercise a discretion.

In Regulation 7, any discrepancies as to marks, or numbers of packages, or the kind, quantity, or value of the goods refer to discrepancies where the goods and the certificates are not uniform, but where the goods and certificates are uniform and the information in the hands of the Comptroller raises doubts as to the correctness of the Certificates, he, nevertheless, under this Regulation has no discretionary power to refuse to pass the goods at preferential rates.

It would seem that the Comptroller is seeking to do something at the port of destination which might well have been done by the Customs authorities in the country of manufacture when the goods were entered for export, and which the Court cannot presume was not done.

Regulation 6 has some bearing on the consideration of the question as to the discretionary powers of the Comptroller. By that Regulation where articles entitled to preference reach British Guiana *before the arrival of the certificates of origin relating to the same*, it shall be competent for the Customs authorities to authorise delivery of such articles at preferential rates of duty on the security of a deposit equal in amount to the difference in duty between the preferential and general rates or on a bond being given for such amount *for the due production of the necessary certificates within a prescribed period.*

This Regulation with Schedule "B" and "C" tends to show the intent of and value put upon, the certificates of origin.

I do not deal with any questions arising under section 23 of Ordinance 7 of 1884, or as to the validity of notice of the Comptroller dated 10th September, 1913, as it was understood that this case was to be argued on the interpretation of Regulation 7.

I give judgment for the plaintiff with costs to which I think he is entitled.

Official Receiver's Notices.

BRITISH GUIANA.

The Public Trustee Ordinance, 1910.

Estate of JOHN HENRY HUMPHREY, Deceased.

NOTICE is hereby given that on the application of The Georgetown Livery Stables, Limited, I have undertaken the administration of the estate of the above-named John Henry Humphrey, who died at 315, Middle Street, Georgetown, on the 16th August, 1913, intestate.

All creditors on the estate are required to file their claims within three months from the date of the first publication of this notice at my office in the Victoria Law Courts, Georgetown.

W. A. PARKER,
Official Receiver, and Public Trustee.

Georgetown,
11th October, 1913.

BRITISH GUIANA.

The Public Trustee Ordinance, 1910.

Estate of FRED RAGLAN PHILLIPS, DECEASED.

NOTICE is hereby given that on the application of Wieting & Richter, Ltd., Creditors, I have undertaken the administration of the Estate of the above-named Fred Raglan Phillips, who died in Georgetown, intestate.

All creditors on the Estate are required to file their claims within three months from the date of the first Publication of this Notice at my office in the Victoria Law Courts, Georgetown.

W. A. PARKER,
Official Receiver, and
Public Trustee.

Dated 24th October, 1913.

Digitized by Google

Judicial Notices.

SUPREME COURT OF BRITISH GUIANA.

COUNTY OF DEMERARY.

LIMITED JURISDICTION.

HEARING LIST.

THE following action is fixed for hearing on the undermentioned date:—

Plaintiff.	Defendant.	Nature of Claim.
WEDNESDAY, 10TH DECEMBER, 1913.		
RUGHUBUR. F. O. Low, Counsel.	DALIPSING. G. J. de Freitas, Counsel.	$101 overdue pro-notes.

L. C. DALTON,
Registrar.

Registrar's Office of British Guiana, Victoria Law Courts, Georgetown, Demerara, this 25th day of November, 1913.

APPELLATE JURISDICTION.

HEARING LIST.

THE following appeal is fixed for hearing on the undermentioned date:—

Appellant.	Respondent.
WEDNESDAY, 10TH DECEMBER, 1913.	
HENRY CARTER. McL. Ogle, Counsel.	JAMES WINTER. R. C. V. Dinzey, Solicitor.

L. C. DALTON,
Registrar.

Registrar's Office of British Guiana, Victoria Law Courts, Georgetown, Demerara, this 25th day of November, 1913.

Licensing.

LICENSING MEETING.

BERBICE JUDICIAL DISTRICT.

NOTICE is hereby given that a Special Licensing Meeting will be held at the Springlands Court Room on Wednesday, the 17th day of December, 1913, at 10 a.m., for the purpose of considering an application from Richard James, trading as R. James and Company for a certificate to obtain a Retail Spirit Shop Licence for premises situate at Crabwood Creek, Rio Corentyne.

Justices of the Peace resident in the District are requested to attend at the time and place abovementioned.

CHAS. SHANKLAND,
Stipendiary Magistrate,
Berbice Judicial District.

New Amsterdam, Berbice,
21st November, 1913.

SPECIAL LICENSING MEETING.

SOUTH ESSEQUEBO JUDICIAL DISTRICT.

NOTICE is hereby given that a Special Licensing Meeting will be held at the Magistrate's Court-room, Leguan, at 12 o'clock, noon, on Thursday, the 27th day of November, 1913, for the purpose of considering an application from Edward Low Hing for the transfer of his retail spirit shop licence for premises situated at La Bagatelle, Leguan, to other premises situated at lot 6, LaBagatelle, Leguan.

Justices resident in the district are requested to attend at the time and place abovementioned.

S. G. T. BOURKE,
Stipendiary Magistrate,
South Essequebo Judicial District.

Leguan,
5th November, 1913.

Customs Notice.

THE following notice to Mariners issued by the Department Marine and Fisheries, St. John's, Newfoundland, is hereby published for the information of all concerned.

J. M. REID,
Comptroller of Customs.

Custom House,
Georgetown, Demerara,
25th November, 1913.

NOTICE TO MARINERS.
(No. 9, 1913.)
NEWFOUNDLAND.

Notice is hereby given that buildings for Lights and Fog Alarms are in course of construction at the under-named positions on the coast of Newfoundland. Further notices will be issued when the stations are completed.

Gull Island—Cape St. John.
Latitude 50° 00′ 00″ North.
Longitude 55° 21′ 20″ West.

Conche—White Bay.
Latitude 50° 51′ 00″ North.
Longitude 55° 54′ 00″ West.

Griquet—White Bay.
Latitude 51° 32′ 30″ North.
Longitude 55° 26′ 00″ West.

Puffin Island—Greenspond.
Latitude 49° 03′ 40″ North.
Longitude 53° 32′ 30″ West.

Jeans' Head—Trinity Bay.
Latitude 47° 56′ 00″ North.
Longitude 53° 22′ 00″ West.

Bear's Cove Point—Fermeuse.
Latitude 46° 56′ 30″ North.
Longitude 52° 23′ 20″ West.

Placentia Leading Lights—Placentia.
Latitude 47° 14′ 30″ North.
Longitude 53° 57′ 30″ West.

Sagona Island—Fortune Bay.
Latitude 47° 22′ 00″ North.
Longitude 55° 48′ 00″ West.

Pass Island—Entrance to Hermitage Bay.
Latitude 47° 29′ 00″ North.
Longitude 56° 12′ 00″ West.

Penguin Island—South-west coast.
Latitude 47° 23′ 00″ North.
Longitude 56° 59′ 00″ West.

Burnt Island—South-west Coast.
Latitude 47° 35′ 30″ North.
Longitude 58° 53′ 30″ West.

Cape St. George.
Latitude 48° 28′ 00″ North. } Approx.
Longitude 59° 15′ 00″ West. }

Little Port—South entrance to Bay of Islands.
Latitude 49° 07′ 00″ North. } Approx.
Longitude 58° 27′ 00″ West. }

Eagle Island—Bay of Islands.
Latitude 49° 10′ 00″ North. } Approx.
Longitude 58° 08′ 00″ West. }

This information is furnished in accordance with request published by British Board of Trade.

ALAN GOODRIDGE,
Deputy Minister Marine and Fisheries.

Department Marine and Fisheries.
St. John's, Newfoundland,
October 8, 1913.

Police.

NOTICE.

THE following unclaimed property at present lying at No. 3 Village, W.C., Berbice, will be publicly sold for cash to the highest bidder on Wednesday, 10th December, 1913, at No. 3 Village, if not previously claimed and ownership satisfactorily proved.

Digitized by Google

A charge of 2 per cent. Church and Poor will be made, viz. :—

1 bateau, measuring 16 feet long, 3 feet 7 inches wide, 1 foot 7 inches deep, licensed No. 6,621, and marked J.R. inside.

C. H. KING,
County Inspector.

Headquarters,
New Amsterdam,
24th November, 1913.

NOTICE.

IN accordance with section 77, sub-section 1, Ordinance 10 of 1891, the following unclaimed property now at Belfield Police Station will be sold at public auction for cash on Wednesday, 26th November, 1913, unless previously claimed, and ownership satisfactorily proved. Persons wishing to inspect the article can do so at any time up to the day of sale between 11 a.m. and 4 p.m.

A charge of 2 per cent. Church and Poor will be made in addition to the amount at which the article is purchased.

One corial 20 feet long, 2 feet wide, 1 ft. 4 in. deep. No registered number.

C. C. MURTLAND,
District Inspector of Police.

Headquarters,
Buxton, E.C.,
15th November, 1913.

NOTICE.

THE following unclaimed property at present in the hands of the Police at Eliza and Mary will be publicly sold for cash to the highest bidder at Eliza and Mary on Wednesday, 3rd December, 1913, if not previously claimed, viz :—

4 chisels, 2 chaulking mallet, 1 rule, 3 smoothing planes, 1 adze, 1 jackplane, 2 augers, 1 saw, 3 hammers, 1 compass, 4 punching irons, 3 plane irons, 1 saw set, 1 spokeshave, 1 cotton hammock, 1 gouge, 1 gauge, 2 boxes.

C. H. KING,
County Inspector.

Headquarters,
New Amsterdam.
13th November, 1913.

Pound Notice.

Weldaad Pound,
22nd day of November, 1913.

THERE is impounded at the above-named Pound, one he-ass, of the following description, viz :—Dark brown, brand on the right hip, not legible. This animal was brought to the Pound on Saturday, 15th day of November, 1913, at 12.45 o'clock, p.m., by G. Barton, P.C. 1,107, on a standing authorization signed by R. B. Butts, Road Officer, for trespassing on the public road at Weldaad, West Coast, Berbice. If not claimed within one week from date it will be publicly sold on Saturday, 29th November, 1913, in accordance with Ordinance No. 1 of the year 1866.

P. A. ALLEYNE, Sergt. 1,958,
Pound Keeper.

Municipal Notices.

TOWN HALL,
Georgetown. 26th November, 1913.

WHEREAS it has become necessary to elect a Town Councillor for the Municipal Ward No. 1, or Kingston Ward, in the room of W. V. Sherlock, Esquire, whose seat has become vacant by reason of his having, by writing under his hand resigned his seat in the Council which was accepted on the 24th instant :

Therefore all persons duly registered as Voters in the election of Town Councillors for the said Municipal Ward No. 1, or Kingston Ward, are hereby called upon to elect a Town Councillor for the said Ward, in the room of the said W. V. Sherlock, Esquire, at such time, and at such place as the Returning Officer may by Public Notice appoint in due course of Law.

By Order of the Mayor and Town Council.

J. BARRINGTON WOOLFORD,
Town Clerk.

TOWN HALL,
Georgetown, 26th November, 1913.

PURSUANT to the Town Council Notice of this date, calling on all persons duly registered as Voters in the election of Town Councillors for Ward No. 1 or Kingston Ward, to elect a Town Councillor for the said Ward, in the room of W. V. Sherlock, Esquire, whose seat has been declared vacant by reason of his having, by writing under his hand resigned his seat in the Council which was accepted on the 24th instant :

I hereby give Notice that I will attend at the Town Hall, Georgetown, at Eleven o'clock of the forenoon of Monday, the 1st December, for the purpose of receiving the Nomination of a Member to fill the vacancy in the said Ward.

J. BARRINGTON WOOLFORD,
Town Clerk, Returning Officer

Miscellaneous.

NOTICE is hereby given that the Trade Marks

ANDREW USHER & Co
EDINBURGH

USHER'S EXTRA

BY APPOINTMENT TO H.M. THE KING
ANDREW USHER & Co
EDINBURGH
GREEN STRIPE
EXTRA
FINE OLD SCOTCH WHISKY
(A BLEND OF CHOICE OLD WHISKIES)
London & Export Agents
FRANK BAILEY & Co 58 MARK LANE, LONDON, E.C.

have been duly registered in the name of Messrs. Andrew Usher and Company, of 34, West Nicolson

Digitized by Google

Street, Edinburgh, Scotland, and 59, Mark Lane, London, E.C., England, Distillers, and Wine and Spirit Merchants, who claim to be the proprietors thereof; and that the said Trade Marks are used by them in respect of Whisky.

JOS. A. KING,
Solicitor to Andrew Usher and Company.

Georgetown,
Demerara,
24th November, 1913.

BRITISH GUIANA BANK.

NOTICE is hereby given that at a General Meeting of the Proprietors held at the Bank Parlour on Wednesday, the 22nd day of October, 1913, the votes were unanimous in favour of the dissolution of the Corporation for the purpose of its business being transferred to and amalgamated with the business of the Royal Bank of Canada and that at the said General Meeting, Saturday, the 31st day of January, 1914, at 2 o'clock, p.m., was appointed for holding a Special General Meeting of the proprietors at the Bank Parlour for taking the subject into consideration, when the following resolutions will be submitted for acceptance.

1. That the proposal of the Royal Bank of Canada to take over the business of this Corporation with all of its assets and property and subject to all of its liabilities paying therefor the sum of $992,640 with which sum 4,512 shares in the Royal Bank of Canada shall be bought at $220 per share such shares to be distributed between the shareholders of this Corporation, the shares of this Corporation being valued for the purpose of such distribution at $150 each for 60% paid shares and $250 each for fully paid shares, any fractional part of the shares of this Corporation not satisfied by the distribution of the shares of the Royal Bank of Canada being discharged by payment in cash from the realization of the surplus shares of the Royal Bank of Canada to be purchased as aforesaid, be accepted.

2. That the provisional agreement for the transfer of the assets and property of this Corporation and the payment of its liabilities and for the payment of the said sum of $992,640 for the purchase of 4,512 shares in the Royal Bank of Canada to be distributed as provided for in the first resolution entered into and submitted to this meeting be and the same is hereby approved and that the Directors of this Corporation and any other party to the said agreement acting on behalf of the Shareholders of this Corporation be and are hereby authorised to adopt and ratify the said agreement and to carry the same into effect and to affix the seal of this Corporation thereto and to execute all documents and papers necessary to complete the same.

3. That this Corporation be dissolved and that its business be transferred and amalgamated with the business of the Royal Bank of Canada on the terms set forth in the foregoing resolutions.

JOHN B. LAING,
Managing Director.

Demerary, 27th October, 1913.

Board of Agriculture Notices.

GEORGETOWN, DEMERARA,
21st November, 1913.

THE following Orders of the Board of Agriculture are hereby published for general information :—

ORDERS OF THE BOARD OF AGRICULTURE.

WHEREAS the acting Government Veterinary Surgeon has, under the provisions of the Contagious Diseases (Animals) Ordinance, 1892, served a declaration on the occupier of Plantation Mara, Berbice River, that it appears that Anthrax exists on the said plantation, and whereas the Board of Agriculture under the powers conferred upon it in that behalf by Section 6 of the Board of Agriculture Ordinance, 1910, has delegated the powers conferred upon it by Section 7 of the said Ordinance under the Contagious Diseases (Animals) Ordinance, 1892, to the Veterinary Committee of the said Board: and whereas in the opinion of the said Veterinary Committee it is expedient that the above-mentioned Plantation shall be declared to be an infected place within the meaning of the Contagious Diseases (Animals) Ordinance, 1892; it is hereby ordered that from and after the publication of this Order the above-mentioned plantation shall be an infected area within the meaning of the Contagious Diseases (Animals) Ordinance, 1892.

E. S. CHRISTIANI,
Secretary to the Board.

21st November, 1913.

WHEREAS, in the opinion of the Veterinary Committee of the Board of Agriculture it is necessary to make an Order under the provisions of section 15 of the Contagious Diseases (Animals) Ordinance, 1892, for prescribing and regulating the isolation and separation of animals and the destruction, burial, disposal and treatment of carcases of animals dying of disease within the area declared by an Order of the said Veterinary Committee, of this date, to be infected with disease: It is hereby ordered that all animals infected with disease within the area abovementioned shall be isolated and kept separate from all animals not so infected, by means of pens, paling, or other fences, and that the carcases of all animals which may die within such infected area shall be burnt, the whole animal, hide and carcase being destroyed, without the hide or any part thereof being removed, and any person who acts in contravention of this Order or who omits or neglects to do anything provided or required to be done by this Order shall be guilty of an offence against the said Ordinance and the owner of the said animals is hereby required to carry out the provisions of this Order.

E. S. CHRISTIANI,
Secretary to the Board.

21st November, 1913.

WHEREAS in the opinion of the Veterinary Committee of the Board of Agriculture, it is necessary to make an Order under the provisions of section 15 of the Contagious Diseases (Animals) Ordinance, 1892, for prescribing and regulating the destruction,

Digitized by Google

burial, disposal and treatment of fodder, litter, utensils, pens, hurdles, dung, or other things being within the area declared by an Order of the said Veterinary Committee, of this date, to be infected with disease: It is hereby ordered that all fodder, litter, utensils, pens, hurdles, dung or other things within the area abovementioned shall be destroyed, buried, disposed of, and treated in such manner as may be required in writing by the Government Veterinary Surgeon, and any person who acts in contravention of this Order or who omits or neglects to do anything provided or required to be done by this Order shall be guilty of an offence against the said Ordinance, and the occupier of the said infected area is hereby required to carry out the provisions of this Order.

E. S. CHRISTIANI,
Secretary to the Board.

21st November, 1913.

Whereas in the opinion of the Veterinary Committee of the Board of Agriculture, it is necessary to make an Order under the provisions of section 15 of the Contagious Diseases (Animals) Ordinance, 1892, for prescribing and regulating the cleansing and disinfecting of the buildings within the area declared by an Order of the said Veterinary Committee, of this date, to be infected with disease: It is hereby ordered that the buildings within the area abovementioned shall be cleansed and disinfected in such manner as may be required in writing by the Government Veterinary Surgeon, and any person who acts in contravention of this Order or who omits or neglects to do anything provided or required to be done by this Order shall be guilty of an offence against the said Ordinance and the occupier of the said infected area is hereby required to carry out the provisions of this Order.

E. S. CHRISTIANI,
Secretary to the Board.

21st November, 1913.

By Order,

E. S. CHRISTIANI,
Secretary, Board of Agriculture.

24th November, 1913.

THE following Orders of the Board of Agriculture are hereby published for general information:—

ORDERS OF THE BOARD OF AGRICULTURE.

Whereas the Acting Government Veterinary Surgeon has, under the provisions of the Contagious Diseases (Animals) Ordinance, 1892, served a declaration on the occupier of the area or areas comprised by the Estate and Plantation known as Plantation Hope *cum annexis* and situate on the East Coast of the County of Demerara, that it appears that Mal de caderas exists on the above-mentioned plantation, and whereas the Board of Agriculture under the powers conferred upon it in that behalf by Section 6 of the Board of Agriculture Ordinance, 1910, has delegated the powers conferred upon it by Section 7 of the said Ordinance under the Contagious Diseases (Animals) Ordinance, 1892, to the Veterinary Committee of the said Board: and whereas in the opinion of the said Veterinary Committee it is expedient that from and after the publication of this Order all horses, asses and mules shall be prohibited from being moved into or out of the abovementioned area or areas; it is hereby ordered that from and after the publication of this Order the above-mentioned areas shall be infected areas within the meaning of the Contagious Diseases (Animals) Ordinance, 1892.

Provided always that this Order shall not affect any horse, ass or mule which shall be lawfully on any public road of the Colony within the above areas and shall not have come thereon from any place or places as herein before declared to be infected with disease (Mal de caderas) and also provided that nothing in this Order shall apply to any animal in transit under the care and superintendence of the Demerara Railway Company purporting to come from any area not herein declared to be infected.

E. S. CHRISTIANI,
Secretary to the Board.

24th November, 1913.

Whereas, in the opinion of the Veterinary Committee of the Board of Agriculture, it is necessary to make an Order under the provisions of section 15 of the Contagious Diseases (Animals) Ordinance, 1892, for prescribing and regulating the isolation and separation of animals and the destruction, burial, disposal and treatment of carcases of animals dying of disease within the areas declared by an order of the said Veterinary Committee, of this date, to be infected with disease: It is hereby ordered that all animals infected with disease within the areas abovementioned shall be isolated and kept separate from all animals not so infected, by means of pens, palings, or other fences, and that the carcases of all animals which may die within such infected areas shall be burnt, the whole animal, hide and carcase, being destroyed, without the hide or any part thereof being removed, and any person who acts in contravention of this Order or who omits or

Digitized by Google

neglects to do anything provided or required to be done by this Order, shall be guilty of an offence against the said Ordinance, and the owner of the said animals is hereby required to carry out the provisions of this Order.

E. S. CHRISTIANI,
Secretary to the Board.

24th November, 1913.

WHEREAS, in the opinion of the Veterinary Committee of the Board of Agriculture, it is necessary to make an Order under the provisions of section 15 of the Contagious Diseases (Animals) Ordinance, 1892, for prescribing and regulating the destruction, burial, disposal and treatment of fodder, litter, utensils, pens, hurdles, dung, or other things being within the areas declared by an Order of the said Veterinary Committee, of this date, to be infected with disease: It is hereby ordered that all fodder, litter, utensils, pens, hurdles, dung or other things within the areas abovementioned shall be destroyed, buried, disposed of, and treated in such manner as may be required in writing by the Government Veterinary Surgeon, and any person who acts in contravention of this Order or who omits or neglects to do anything provided or required to be done by this Order shall be guilty of an offence against the said Ordinance, and the occupier of the said infected areas is hereby required to carry out the provisions of this Order.

E. S. CHRISTIANI,
Secretary to the Board.

24th November, 1913.

WHEREAS, in the opinion of the Veterinary Committee of the Board of Agriculture, it is necessary to make an Order under the provisions of section 15 of the Contagious Diseases (Animals) Ordinance, 1892, for prescribing and regulating the cleansing and disinfecting of the buildings within the areas declared by an Order of the said Veterinary Committee, of this date, to be infected with disease: It is hereby ordered that the buildings within the areas abovementioned, shall be cleansed and disinfected in such manner as may be required in writing by the Government Veterinary Surgeon, and any person who acts in contravention of this Order or who omits or neglects to do anything provided or required to be done by this Order, shall be guilty of an offence against the said Ordinance, and the occupier of the said infected areas is hereby required to carry out the provisions of this Order.

E. S. CHRISTIANI,
Secretary to the Board.

24th November, 1913.

By Order,

E. S. CHRISTIANI,
Secretary, Board of Agriculture.

GEORGETOWN, DEMERARA.—Printed and Published every *Wednesday and Saturday*, and on such Extraordinary Days as may be directed by His Excellency the Governor, by "The Argosy" Company, Limited, at their Office, Lot 35, Water Street, Robb's Town. Subscription—Four Dollars per annum; Single Copies, 4 Cents. Wednesday, 26th November, 1913.

Digitized by Google

VOL. XXXVII. No. 100.

3,709

The Official Gazette

OF BRITISH GUIANA.

Published by Authority of His Excellency the Governor.

GEORGETOWN, SATURDAY, NOVEMBER 29TH, 1913.

Government Notices.

GOVERNMENT SECRETARY'S OFFICE,
Georgetown, Demerara,
535. 28th November, 1913.

THE following Private Bill, which has been submitted to the Secretary of State for the Colonies and which it is proposed shall be brought before the Governor and Court of Policy for consideration, is hereby published for general information.

By Command,

C. CLEMENTI,
Government Secretary.

A BILL ENTITLED "AN ORDINANCE TO ENABLE THE "ROYAL BANK OF CANADA TO CARRY ON THE "BUSINESS OF BANKERS AND TO ISSUE NOTES."

WHEREAS the Royal Bank of Canada is incorporated in Canada under the following acts, namely An Act to incorporate the "Merchants' Bank of Halifax," 32-33, Victoria, Chapter LIX., An Act respecting the Merchants' Bank of Halifax and to change its name to the "Royal Bank of Canada," 63-64, Victoria, Chapter 103, An Act to amend the "Act respecting the Merchants' Bank of Halifax and to change its name to the Royal Bank of Canada," 63-64, Victoria, Chapter 104, and An Act respecting the Royal Bank of Canada, 6 Edward VII., Chapter 157 (The Removal of Head Office.)

Digitized by Google

And whereas The Royal Bank of Canada is desirous of carrying on the business of bankers in this colony.

Be it therefore enacted by the Governor of British Guiana, with the advice and consent of the Court of Policy thereof, as follows :—

Short Title.

1. This Ordinance may be cited as The Royal Bank of Canada Ordinance, 191 .

Interpretation.

2. In this Ordinance " Bank " means The Royal Bank of Canada.

" Bank Note " extends and applies to all bills or notes for the payment of money to the bearer on demand, issued by the Bank.

Notes to be issued under Ordinance.

3. It shall not be lawful for the bank to make or issue bank notes in this Colony otherwise than subject to and in accordance with the provisions of this Ordinance.

Right to carry on business and issue notes.

4. The Bank shall have the right to carry on the business of bankers in this colony and to make, issue, and circulate, subject to the provisions hereinafter contained, Bank Notes payable to bearer on demand or otherwise.

Limitation of issue of notes.

5. The amount of bank notes issued under this Ordinance shall not exceed $500,000, provided however that notes may be issued for any such larger sum as the Governor-in-Council may authorise.

Conditions of issue.

6.—(1.) The Bank shall deposit and thenceforth at all times keep deposited, either with the Crown Agents for the Colonies in London, or with Trustees to be appointed by the Governor-in-Council, or partly with the Crown Agents and partly with such Trustees, a fund consisting of coin being legal tender in this colony, or of securities (other than Government Securities of this colony) to be approved by the Governor-in-Council or partly coin and partly such securities equal to not less than one-fourth of the maximum amount of the bank notes for the time being in circulation.

(2.) It shall be lawful for the Governor to call upon the Bank to bring up the fund hereinbefore provided for to the value of one-fourth of their bank note issue whenever such fund may be found to have fallen below such value by reason of depreciation in the market value of such securities.

(3.) The notice calling upon the Bank to make up the fund to the value of one-fourth of their bank note issue shall be in writing, and shall be given on behalf of the Governor by the Government Secretary and if the Bank fails within twenty-one days from the date of the receipt of such notice to comply with the demand contained therein the Bank shall be liable to a penalty of two hundred and forty dollars for every day during which they fail to satisfy the legal requirements of such notice.

Minimum value.

7. No bank note issued by the Bank shall be of a less value than five dollars of the current money of the colony.

Reserve fund.

8. The fund hereinbefore provided shall be held by the Crown Agents for the Colonies or by the Trustees separately or jointly as a special fund primarily available for and liable to the satisfaction of the claim of the holders of the Bank notes issued as aforesaid,

Digitized by Google

but any net income derived from the fund either from interest on deposits of the coin or on the securities or otherwise after payment of necessary expenses of administration, shall be the property of the Bank. In the event of the Bank failing to pay their bank notes when presented, or becoming bankrupt or insolvent or ceasing to carry on business in this Colony, the securities (if any) may be realised by the Crown Agents or the Trustees, and the fund shall be applied so far as may be necessary to the redemption of the bank notes of the Bank without prejudice to the rights of the holders of such bank notes against any uncalled capital of the Bank and to their rights of ranking with other creditors of the Bank against the general assets of the Bank. Subject to the primary liability of the Bank the fund shall be applicable as part of the general assets of the Bank.

Inspection of books.

9. Such part of the books of the Bank as may contain any entries relating to the Bank notes issued or to be issued by the Bank in this colony or relating to the amount of such Bank notes in circulation from time to time or any account, minute or memorandum, the sight or inspection whereof may tend to insure the rendering or taking of true accounts for any period of the average amount of such bank notes in circulation or to test the truth of any such account shall be open to the inspection and examination at all reasonable times of any person authorised in that behalf by writing signed by the Government Secretary.

Every authorised person shall be at liberty to take copies of extracts from any such book or account as aforesaid.

If the Bank or any person keeping any such books or having the custody or possession thereof or power to produce the same shall upon demand made by any such authorised person showing, if demanded, his authority on that behalf, refuse to produce any such book to him for his inspection and examination or to permit him to inspect and examine the same, or to take copies thereof or extracts therefrom or of or from any such account, minute, or memorandum as aforesaid, he shall for every such offence forfeit the sum of four hundred and eighty dollars.

Provided that the Government Secretary shall not exercise or cause to be exercised the powers aforesaid without the consent of the Governor.

Penalty for issue in excess.

10. If the Bank shall at any time issue bank notes in excess of the amount authorised by the provisions of this Ordinance, the Bank shall forfeit a sum not exceeding twenty-four dollars for each and every day during which such excess of any sum not exceeding four thousand eight hundred dollars shall continue, and a further sum of twenty-four dollars for each and every day during which such excess shall continue for every complete additional sum of four thousand eight hundred dollars in bank notes so issued in excess.

Digitized by Google

Unlawful issue of notes.

11. If the Bank issues bank notes without complying with all the provisions of this Ordinance the Bank shall be liable to a penalty of four hundred and eighty dollars and a further penalty of twenty-four dollars for each and every day during which such unlawful issue shall continue.

Exemption from deposit of security in certain cases.

12. If it is proved to the satisfaction of the Secretary of State for the Colonies that the redemption of bank notes issued by the Bank is sufficiently secured as well in this colony as in Canada, it shall be lawful for the said Secretary of State upon the application of the Bank to dispense either wholly or in part, with the requirements of this Ordinance in regard to the deposit of security against the issue of bank notes in this colony and after such dispensation shall have been notified in the *Gazette* such requirements shall to the extent notified in the said notice be thereupon dispensed with. It shall be lawful for the said Secretary of State at any time to revoke any such dispensation.

Accounts and returns.

13. The Bank shall keep and publish such accounts and render such returns as the Governor-in-Council may from time to time prescribe.

If the Bank shall fail or neglect to publish such accounts or render such returns as may be from time to time prescribed under this section within twenty-one days after the day appointed for the publishing and rendering of such accounts and returns, the Bank shall be liable to a penalty of twenty-four dollars for every day after the said twenty-first day such accounts remain unpublished or such returns are not rendered.

Payment in coin.

14. The Bank shall take up and pay any bank notes issued by them in British money at the rate of four shillings and two-pence to the dollar on the presentation of the same at the place where such bank notes was issued; and all persons holding bank notes that are dishonoured (protest having been made by a Notary Public) shall be entitled to receive and shall receive interest at the rate of six per cent. per annum on the amount of such bank notes from the date of protest, together with the expense of such protest

Recovery of penalties.

15. All penalties and forfeitures under this Ordinance shall be sued for in the Supreme Court in the name of the Attorney General and the proceeds thereof when recovered shall be paid into the Treasury to the credit of the general revenue of the colony.

Power to hold lands and property.

16. The Bank shall have power to acquire and hold lands or other immovable or movable property in accordance with the provisions of the powers vested in Banks in Canada by the Bank Act 3-4 George V, Chapter 9 and by the Act 32-33 Victoria, Chapter LIX hereinbefore recited.

Digitized by Google

536. 28th November, 1913.

THE following Minister of the Christian Religion has been duly appointed a Marriage Officer under the provisions of Ordinance No. 25 of 1901:—

Name.	Denomination.	Postal Address.	Ministerial Charge.
The Reverend Stevenson MacGill.	Church of Scotland.	New Amsterdam, Berbice.	St. Clement's Parish Church, Friends, Berbice River Marriage District. Chapel at Mara, Berbice River Marriage District. Chapel at Hollandia, Berbice River Marriage District. Chapel at Light Town, Berbice River Marriage District.

By Command,

C. CLEMENTI,
Government Secretary.

Militia and Volunteer Orders.

BY COLONEL G. C. DE RINZY,
Commandant, British Guiana Local Forces,
Headquarters, Georgetown,
28th November, 1913.

DUTIES.

1. N.C. Officer on duty for the ensuing week:—
Sergt. McPherson.
Next for duty:—Corpl. McWatt.

ROYAL SALUTE.

2. The Artillery Company will parade at the Fort at 11.30 a.m. on Monday, the 1st December, for the purpose of firing a Royal Salute of 21 Guns on the occasion of the Birthday of the Queen Mother.

PARADES.

3. The following is the detail of parades for the ensuing week:—
Monday, 11.30 a.m.—Royal Salute.
Monday, 4.30 p.m..—Layers Examination.
Tuesday, 4.30 p.m.— Do.
Thursday, 5 p.m.—Re-drilling 4.7". (Paid).

VOLUNTEERS.

RESIGNATION.

4. The Commandant has been pleased to accept the resignation of No. 86 Pte. J. T. Greathead, "A" Company, B. G. Volunteers.

A. B. ROSE, Captain,
Staff Officer, Local Forces.

SUPREME COURT OF BRITISH GUIANA.

LIMITED JURISDICTION.

THIS 25TH DAY OF NOVEMBER, 1913.

LAM
versus
RAMDIAL.

Promissary Note—Notice to admit facts—Costs.

The following judgment was delivered:—

HILL, J. (acting): Plaintiff claims $164.50 balance on a Promissary Note made by defendant in his favour.

I find as a fact, that plaintiff lent $295 to defendant, and took a note for $335. This note was on demand and according to the admission by the defendant, included interest at the rate of $18 for every $100, for six months. On this amount sums of $5, $12, $140 and $80 have been admittedly received, and calculating interest on balances at 18% the renewal note for $167 is arrived at. Nothing has been allowed for interest on amounts paid by defendant. The amount of $33 received in small amounts has not been set off by plaintiff, who explains he had advanced this amount again to defendant or his wife, but I cannot admit this in view of his entry in the memorandum book, that this amount was settled in the new note.

The defendant counter-claims for milk supplied, and for $7.20 for wages. I cannot, on the evidence, admit the claim for milk, but I think defendant is entitled to judgment for $7.20, which plantiff admits receiving but says it was for further advances of which there is no evidence.

I give judgment for $164.50, less $33, for the plaintiff, and for defendant on the counter-claim for $7.20. The nett result is a judgment for plaintiff for $124.30 with costs, but the costs incurred by defendant in summoning witnesses to prove facts not admitted by plaintiff, on notice to admit, but admitted in Court before the hearing, must be borne by the plaintiff.

Registrar's Notices.

BRITISH GUIANA—REGISTRAR'S OFFICE.

AT the request and instance of Isaac Edward Adrian Patoir, owner of the hereinafter described Plantations, Notice is hereby given that whereas heretofore Plantation Everton, *cum annexis*, Plantation Edinburgh, *cum annexis*, and Plantation Bell Vue, *cum annexis*, were amalgamated and have since such amalgamation and for many years past been worked together as one estate under the name of Plantation "Everton."

And whereas it is the desire of the said Isaac Edward Adrian Patoir, owner of the undermentioned Plantations to dissever Plantation Edinburgh from Plantations Everton and Belle Vue, and to work Plantation Edinburgh separately under its respective name and to work Plantations Everton and Belle Vue together under the name of Plantation Everton.

Be it known therefore that the undermentioned Plantation Edinburgh is now dissevered and worked separately from the undermentioned Plantations Everton and Belle Vue and will in future be called and known by its name; namely:—

The Sugar Plantation Edinburgh containing 500 acres more or less, situate on the east bank, River Berbice, in the county of Berbice and colony of British Guiana, bounded on the north by the River Berbice, on the south by Crown Lands, on the east by Plantation Glasgow, on the west by Plantation Everton, save and except such plots and portions of said Plantation Edinburgh as have been sold and transported to other parties, and also save and except such parts and portions thereof as have been

Digitized by Google

sold but not yet transported, and also save and except the draining trench running through said Plantation Edinburgh to the River Berbice and the iron koker at the mouth thereof and the dams running along said draining trench and measuring from the centre thereof 5 roods, more or less, on each side as shown on a diagram of said Plantation Edinburgh, made by William Downer, Sworn Land Surveyor, in November 1844, and deposited in the Registrar's Office of Berbice, the said Plantation Edinburgh and the said draining trench, dams and iron koker being also shown on a diagram by the Sworn Land Surveyor William Chalmers, dated 3rd June, 1871, and deposited in the Registrar's Office aforesaid on the 7th June, 1871.

Be it known further that the undermentioned Plantations will remain amalgamated and will be worked together and will be called and known as Plantation Everton, namely:—

The Sugar Plantation Everton situate on the east bank of the River Berbice with all its cultivation, buildings, machinery, live and dead stock, and all rights and privileges and further appurtenances including thereinthe right to a certain chain of land the breadth of five roods running across Plantation Providence at the lines of canal communication with Calabash creek in Canje as a freehold but on the condition that it is not to impede the navigation of Plantation Providence or stop the drainage of either Providence or Glasgow, and also to the share and interest of Allan McDonald in the grant of land at the Calabash Water Works and to the machinery at Calabash creek for securing fresh water and Plantation Belle Vue with the cultivation thereon situate on the east bank, River Berbice, between Plantation Everton and Rotterdam, and containing 500 acres, more or less.

Georgetown Demerary, this 21st day of November, 913.

L. C. DALTON,
Registrar.

BRITISH GUIANA—REGISTRAR'S OFFICE.

WHEREAS the following Accounts of Insolvent Estates have been rendered to this Office, viz., the Accounts and Vouchers of William Alstein Parker, Official Receiver of British Guiana, as Liquidator and Assignee respectively of:—

ESTATES.	PERIOD.
Tassawini Mining Co., Ltd. (in liquidation)	...1st Jan. to 30th Sep., 1913.
Durbar Trading Co., Ltd. (in liquidation)	... do.
George Welch, insolvent	... do.
Maria Da Silva, widow, insolvent	... ... do.
Antonia Chung Pakon, insolvent	... ... do.
Ram Narain Sharma, insolvent	... ... do.
Louis Fernandes Reis, insolvent	... ... do.
H. O. Dempster, insolvent	.. do.
James Walls, insolvent	... do.
Mary Williams, deceased, insolvent	... ... do.
Perreira and Da Silva, insolvents	... ... do.
Luckput Sing, insolvent	... do.
Joseph Fung, insolvent	... do.
Charles Brumell, insolvent	... ... do.
H. T. de Freitas, absentee, insolvent	... ... do.
J. B. de Souza, insolvent	... do.
Hezekiah Watkins, insolvent	... ... do.
Caroline G. de Cambra, insolvent	... ... do.
William Ching, insolvent	... do.
T. H. Greathead, insolvent	do.
John Leopold Lawrence, insolvent	...8th Apl. to 30th Sep., 1913.
P. E. Kendall, insolvent	...12th Mar. to ,,
Assad Jabour, insolvent	...10th Jan. to ,,
Arthur Preston Osborne, absentee, insolvent	...11th Aug. to ,,
Albert Munro Baker, insolvent	... ...11th Jan. to ,,
John Nunes de Souza, insolvent	... ...1st Jan. to ,,
William Smith, deceased, insolvent	... ... ,, ,,
Francis Caldeira, insolvent	... ,, ,,
H. A. P. Smith, insolvent	...24th May to ,,
James McLean, absentee, insolvent	... ...28th Feb. to ,,

NOTICE is hereby given to all parties that the said Accounts and Vouchers will remain in this Office for the space of One Calendar Month from the 22nd day of November, 1913, and all parties interested having objections to the said Accounts and Vouchers must state the same in writing during Office hours within the said period of one month, after the expiration of which the said Accounts and Vouchers will be submitted to the Accountant of Court for examination and report.

Georgetown, Demerary, this 21st day of November, 1913.

L. C. DALTON,
Registrar.

BRITISH GUIANA.—REGISTRAR'S OFFICE.

WHEREAS the following Account has been rendered to this Office, viz., the account and vouchers of Albert St. Clair Woolford, of Georgetown, as administrator of the estate of Julia Grace Fraser, deceased, for the period 24th June, 1912, to 23rd June, 1913.

NOTICE is hereby given to all parties interested that the said account and vouchers will remain at this Office for the space of Three weeks from the 15th day of November, 1913, and all parties interested having objections to the said account and vouchers must state the same in writing during office hours within the said period of three weeks, after the expiration of which the said account and vouchers will be submitted to the Accountant of Court for examination and report.

Georgetown, Demerary, this 13th day of November, 1913.

B. S. NEWSAM,
Acting Registrar.

Transports and Mortgages.

Counties of Demerary & Essequebo.

13TH DECEMBER, 1913.

[FIRST PUBLICATION.]

THE following TRANSPORTS and MORTGAGES are intended to be passed before one of Their Honours the Judges of the Supreme Court of British Guiana on any day after Saturday, the 13th day of December, 1913, which such Judge shall be pleased to appoint, viz.:—

1. By Percy Claude Wight, of 52, Brickdam, city of Georgetown, TRANSPORT of lots letters A, B, and C, section E, Concordia, in the Concordia Country District, in the county of Essequebo, colony of British Guiana, no building thereon,—to and in favour of Joseph Richards, of Plantation Belair, East Coast.

2. By Patricia Theresa Sweetnam, singlewoman, of lot 46, High Street, Kingston, Georgetown, as the sole heiress under the last will and testament of Arthur Joseph Sweetnam, deceased, agreeably with said last will and testament duly proved and deposited in the office of the Registrar of British Guiana on the 7th day of April, 1899, a FIRST MORTGAGE of the right, title and interest in and to the east half of lot number 47 (forty-seven), situate in Cumingsburg, city of Georgetown, county of Demerary, and all the buildings and erections thereon,—to and in favour of The British Guiana Mutual Fire Insurance Company, Limited, of lots Nos. 27, 28 and 29, corner of Robb and Hincks Streets, Georgetown.

3. By Joseph Alonza Odle, of Plantation LaGrange, West Bank, Demerara, TRANSPORT of the west half of lot number 149 (one hundred and forty-nine), part of that portion of Plantation Kitty, situate on the east sea coast of the county of Demerary and colony of British Guiana, known as the village of Alexanderville which said half lot is laid down and defined on a diagram of an extension of the village of Alexanderville, being a portion of Plantation Kitty, made by John Peter Praas, Sworn Land Surveyor, dated 24th March, 1888, and deposited in the Registrar's Office of British Guiana on the 24th November, 1888, with all the buildings and erections thereon,—to and in favour of Bhoodoo, free male East Indian, No. 33, *Belinden*, 1862, of 230 and 231, David Street, Kitty, East Coast, Demerara.

4. By Alexander Gonsalves, of Manget Place and Hadfield Street, Georgetown, a THIRD MORTGAGE on lot number 37 (thirty-seven), situate in North Cumingburg, in the city of Georgetown, and on all the buildings and erections thereon, and a FIRST MORTGAGE on, *firstly*, all and singular the stock-in-trade, good-will, goods, wares, merchandise, furniture, fittings, fixtures, bed and table linen, utensils

Digitized by Google

and further appurtenances of every description, book and other debts, assets and choses in action of the business known as the "Park Hotel" owned and carried on by the Mortgagor at lot 37, North Cumingsburg, in the city of Georgetown, whether carried on upon the said premises or elsewhere in the said colony of British Guiana, and all other stock-in-trade, good-will, goods, wares, merchandise, whether in bond or elsewhere, furniture, fittings, fixtures, bed and table linen, utensils, book and other debts, assets, and choses in action and further appurtenances of every description which may hereafter be brought in or taken into the said business either in addition to those at present existing or in substitution therefor or which may be due to the mortgagor hereafter from time to time in regard to the said business which may hereafter be carried on by him whether carried on upon the said premises or elsewhere in the said colony of British Guiana, *secondly*, all and singular the stock-in-trade, good-will, goods, wares, merchandise, furniture, fittings, fixtures, bed and table linen, utensils and further appurtenances of every description, book and other debts, assets and choses in action of the business known as the "Victoria Hotel" owned and carried on by the mortgagor at lots 17 and 18, Newtown, in the city of Georgetown, whether carried on upon the said premises or elsewhere in the said colony of British Guiana, and all other stock-in-trade, good-will, goods, wares, merchandise, whether in bond or elsewhere, furniture, fittings, fixtures, bed and table linen, utensils, book and other debts, assets and choses in action and further appurtenances of every description which may hereafter be brought in or taken into the said business either in addition to those at present existing or in substitution therefor or which may be due to the mortgagor hereafter from time to time in regard to the said business which may hereafter be carried on by him whether carried on upon the said premises or elsewhere in the said Colony of British Guiana; and *thirdly*, all and singular the stock-in-trade, machinery, good-will, goods, wares, merchandise, furniture, fittings fixtures, utensils and further appurtenances of every description, book and other debts, assets and choses in action of the business known as the "London Toilet Company" owned and carried on by the mortgagor at lot 26, Robbstown, in the said city of Georgetown, whether carried on upon the said premises or elsewhere in the said colony of British Guiana, and all other stock-in-trade, machinery, goodwill, goods, wares, merchandise, whether in bond or elsewhere, furniture, fittings, fixtures, utensils, book and other debts, assets and choses in action and further appurtenances of every description which may hereafter be brought in or taken into the said business either in addition to those at present existing or in substitution therefor or which may be due to the mortgagor hereafter from time to time in regard to the said business which may hereafter be carried on by him whether carried on upon the said premises or elsewhere in the said colony of British Guiana,—to and in favour of Gregorio Bettencourt, of "Belfield House," Camp Street, Georgetown.

5. By Chikhoori, male, No. 10,640, ex *Lightning*, 1881, of Chapman's Grove, East Coast, Demerary, TRANSPORT of lot number 4 (four), part of Plantation Lancaster, situate on the east sea coast of the county of Demerara and colony of British Guiana, the said lot number 4 (four), being laid down and defined on a diagram made by W. A. M. Roberts, Sworn Land Surveyor, dated 3rd March, 1909, and deposited in the Registrar's Office of British Guiana on the 15th March, 1909, no building thereon,—to and in favour of Jugru, male East Indian immigrant, of 90,610, ex *Forth*, 1901, residing at Chapman's Grove, East Coast, Demerary.

6. By Mangri, female East Indian, No. 579, B.R., 1886, of Souvenir, East Coast, Demerary, TRANSPORT of house lot No. 98 (ninety-eight), section B, part of Plantation Herstelling, and cultivation lot No. 47 (forty-seven), section C, part of the north half of Plantation Helena, which plantations are situated on the left or western bank of the Mahaica Creek, on the east sea coast of the county of Demerary, in the colony of British Guiana, the said lots being laid down and defined on a plan of Plantation Helena, (*cum annexis*), by James A. P. Bowhill, Government Surveyor, dated 27th August, 1900, and deposited in the Registrar's Office on the 6th October, 1900, no building thereon,—to and in favour of Lall Behary, No. 525, B.R., 1869, a male, native of this colony, residing at Plantation Helena, East Coast, Demerary.

7. By Gokul, male East Indian immigrant, No. 76,156, ex *Sheila*, 1896, of Virginia, East Coast, Demerara, TRANSPORT of east half of the south half of lot number 48 (forty eight), Virginia Village, Mahaica, east coast of the county of Demerary, with one building thereon the property of Samareah,—to and in favour of the said Samareah, female East Indian, No. 1,379, B.R., 1879, the wife of Seecharan, male East Indian immigrant, both of Cane Grove, East Coast, Demerary.

8. By Henry Chin, of Uitvlugt, West Coast, Demerary, TRANSPORT of an undivided half part or share of and in an undivided half of the north half of lot number 12 (twelve), part of that part of the front lands of Plantation de Groote en Klyne, Uitvlugt, situate on the west sea coast of the county of Demerary, laid out and defined on a diagram of allotments on the front lands of Plantation de Groote en Klyne, Uitvlugt, by the Sworn Land Surveyor, William Downer, dated the 9th day of October, 1849, and deposited in the Registrar's Office of the counties of Demerary and Essequebo on the 29th day of November, 1849, with an undivided half part or share of and in all the buildings and erections thereon,—to and in favour of John Wright, of Uitvlugt, aforesaid.

9. By Ramdeen, male East Indian, No. 61, B.R., 1870, of lot 159, Curtis Street, Albouystown, Georgetown, TRANSPORT of the south half of the west half of lot number 172 (one hundred and seventy-two), part of the western half of Plantation La Penitence situate on the east bank of the River Demerary in the county of Demerary and colony of British Guiana, the said west half of lot number 172 (one hundred and seventy-two) being laid down and defined on a diagram of the portion of the front lands of the said Plantation La Penitence showing the extension of the lots known as Albouystown, made by John Peter Prass, Sworn Land Surveyor, dated 23rd day of February, 1888, and deposited in the Registrar's Office of British Guiana on the 24th day of November, 1888, with all the buildings and erections on the said south half of the west half of lot number 172 aforesaid,—to and in favour of Ramsarup, male East Indian, No. 481, B.R., 1889, of lot 154, Nonpareil Street, Albouystown, Georgetown.

10. By Jeebodhe, free male East Indian, No. 24,257, ex *British Peer*, 1885, of Mes Delices, West Bank, Demerary, TRANSPORT of a piece of land measuring 3 (three) roods in width by 550 (five hundred and fifty) roods in depth situate on the extreme west of the west half of the east half of the west half of the west half of Plantation Mes Delices, situate in Canal No. 1 (one), on the west bank of the River Demerary and colony of British Guiana, subject to the right of drainage to the proprietor or proprietors of the east half of the said property at all times,—to and in favour of Dookhun, free male East Indian, R of D., No. 76,122, ex *Sheila*, 1896, and Damdar, free male East Indian, R of D., No. 76,098, ex *Sheila*, 1896, both of Pln. Mes Delices, aforesaid.

11. By John D'Andrade, bachelor, of lot 41, Howes Street, Georgetown, TRANSPORT of a piece of land measuring 84 (eighty-four) feet from north to south and 73 (seventy-three) feet 9 (nine) inches from east to west, part of the east five-eighths (⅝) of lot 41 (forty-one) or 73 (seventy-three), situate in Charlestown district, in the city of Georgetown, county of Demerary, and known in the books of The Town Clerk of Georgetown as east part of east ⅝ (five-eighths) of lot 41, also known as 73, with all the buildings and erections thereon, as known on a plan thereof by the Sworn Land Surveyor T. G. Wight, dated 29th September, 1859, and deposited in the Registrar's Office of the counties of Demerary and Essequebo on the 1st October, 1859,—to and in favour of Francisco Gonsalves Lopes, of 42, Howes and Charles Streets, Charlestown, Georgetown.

12. By Francis Gonsalves Lopes, of lot 42, Howes Street, Georgetown, Demerara, a FIRST MORTGAGE on *firstly*, a piece of land measuring 84 (eighty-four) feet from north to south and 73 (seventy-three) feet 9 (inches) from east to west, part of east five-eighths (⅝) of lot 41 (forty-one) or 73 (seventy-three), situate in Charlestown district, in the city of Georgetown, county of Demerary, and known in the books of The Town Clerk of Georgetown as east part of east ⅝ (five-eighths) of lot 41, also known as 73, and all the buildings and erections thereon as known on a plan thereof by the Sworn Land Surveyor T. G. Wight, dated 29th September, 1859, and deposited in the Registrar's Office of the counties of Demerary and Essequebo on the 1st October, 1859, and *secondly*, the east half of lot number 15 (fifteen), situate in New Charlestown, Georgetown, in the county of Demerara and colony of British Guiana and all the buildings and erections thereon, save and except 4 (four) leases, viz., in favour of J. A. George, dated January, 1908, for a period of six years with right of renewal, and in favour of Philomena De Souza, dated 13th June, 1912, for a period of 10 years with right of renewal, and in favour of Rebecca Lane, dated July, 1904, for a period of 10 years with right of renewal, and in favour of Simonetta McArthur, dated 14th February, 1912, for a period of four years with right of renewal, —to and in favour of The British Guiana Mutual

Digitized by Google

Fire Insurance Company, Limited, of lots Nos. 27, 28 and 29, corner of Robb and Hincks Street, Georgetown.

13. By Chowharaga Sing, of Plantation Leonora, male Indian immigrant, No. 114, ex *Jura*, 1877, TRANSPORT of lot Letter A, part of east half part or share of and in Plantation Orangestein, *cum annexis*, situate on the west sea coast of the county of Demerary in the colony of British Guiana, no buildings thereon, said lot Letter A, being laid down and defined on a diagram made by Frank Fowler, Sworn Land Surveyor, dated 14th September, 1898, and deposited in the Registrar's Office of British Guiana on the 29th September, 1898,—to and in favour of Norman Stewart Reid, of Plantation Leonora, West Coast, Demerara.

14. By Anna Maria Correia, of lot 33, Barrack Street, Kingston Georgetown, the wife of John Alexander Bettencourt Correia, as one of the heirs under the last will and testament of her father, Luiz Santos Fernandes, deceased, agreeably with said last will and testament deposited in the Registrar's Office of British Guiana on 7th July, 1900, TRANSPORT of one undivided fourth part or share in and to, *firstly*, a piece of land part of the lands heretofore known and called Misgunst (now Suddie) being about 25 (twenty-five) roods façade by 750 (seven hundred and fifty) roods in depth more or less situate on the Aroabische Coast of Essequebo, in the colony of British Guiana, as laid down and defined on a diagram thereof dated 5th March, 1841, and deposited in the Registrar's Office of British Guiana on the 16th day of May, 1882, said piece of land containing 1790 square yards as more particularly shown on a diagram thereof made by Luke M. Hill, Sworn Land Surveyor, dated 7th August, 1899, and deposited in the Registrar's Office of British Guiana on the 10th August, 1899, with all the buildings and erections thereon: *secondly*, lot 22 (twenty-two), part of that part of Plantation Onderneeming, situate on the west bank of the river Essequebo, in the colony of British Guiana, laid down and defined on a plan of part of the front lands of Onderneeming by the Sworn Land Surveyor John McNeil, dated 3rd of May, 1844, deposited in the Registrar's Office of the counties of Demerary and Essequebo on the 30th April, 1849, with all the buildings and erections thereon: *thirdly*, lot number 24 (twenty-four), section B, part of Plantation Onderneeming, situate on the west sea coast of the county of Essequebo, and known on a map thereof by the Sworn Land Surveyor John McNeil, dated the 3rd of May, 1844, deposited in the Registrar's Office of the counties of Demerary and Essequebo on the 30th of April, 1849, with all the buildings and erections thereon: *fourthly*, lot number 28 (twenty-eight), part of the abandoned plantation Maria's Lodge situate on the west coast of the county of Essequebo, colony of British Guiana, said lot being laid down and defined on a diagram of Maria's Lodge, made by Frank Fowler, acting Crown Surveyor, on the 27th September, 1897, and deposited in the Registrar's Office of British Guiana on the 20th February, 1900, with all the buildings and erections thereon: *fifthly*, lot number 2 (two), part of the abandoned Plantation Maria's Lodge, situate on the west coast of the county of Essequebo, colony of British Guiana, said lot being laid down and defined on a diagram of Maria's Lodge made by Frank Fowler, acting Crown Surveyor, on the 27th September, 1897, and deposited in the Registrar's Office of British Guiana on the 20th February, 1900, save and except the draining trench running across the said lot, with all the buildings and erections thereon, —to and in favour of Maria Fernandes, widow, and Joseph Santos Fernandes, both of Maria's Lodge, Essequebo.

15. By Maria Fernandes, widow, of Maria's Lodge, Essequebo, in her own right and as having been married in community of goods to her husband Luiz Santos Fernandes, deceased, and by Joseph Santos Fernandes, of Maria's Lodge, Essequebo, in his own right and as one of the heirs under the last will and testament of his father, the said Luiz Santos Fernandes, deceased, agreeably with said last will and testament deposited in the Registrar's Office of British Guiana on 7th July, 1900, a FIRST MORTGAGE on, *firstly*, a piece of land part of the lands heretofore known and called Misgunst (now Suddie) being about 25 (twenty-five) roods façade by 750 (seven hundred and fifty) roods in depth more or less situate on the Aroabische coast of Essequebo, in the colony of British Guiana as laid down and defined on a diagram thereof dated 5th March, 1841, and deposited in the Registrar's Office of British Guiana on the 16th day of May, 1882, said piece of land containing 1,790 square yards as more particularly shown on a diagram thereof made by Luke M. Hill, Sworn Land Surveyor, dated 7th August, 1899, and deposited in the Registrar's Office of British Guiana on the 10th August, 1899, and on all the buildings and erections thereon: *secondly*, lot 22 (twenty-two), part of that part of Plantation Onderneeming, situate on the west bank of the river Essequebo, in the colony of British Guiana, laid down and defined on a plan of part of the front lands of Onderneeming, by the Sworn Land Surveyor John McNeil, dated 3rd May, 1844, and deposited in the Registrar's Office of the counties of Demerary and Essequebo on the 30th April, 1849, and on all the buildings and erections thereon; *thirdly*, lot number 24 (twenty-four), section B, part of Plantation Onderneeming, situate on the west sea coast of the county of Essequebo, and known on a map thereof by the Sworn Land Surveyor John McNeil, dated the 3rd of May, 1844, deposited in the Registrar's Office of the counties of Demerary and Essequebo, and known on a map thereof by the Sworn Land Surveyor John McNeil, dated the 3rd of May, 1844, deposited in the Registrar's Office of the counties of Demerary and Essequebo, on the 30th of April, 1849, and on all the buildings and erections thereon: *fourthly*, lot number 28 (twenty-eight), part of the abandoned Plantation Maria's Lodge, situate on the west coast of the county of Essequebo, colony of British Guiana, said lot being laid down and defined on a diagram of Maria's Lodge made by Frank Fowler, Acting Crown Surveyor, on the 27th September, 1897, and deposited in the Registrar's Office of British Guiana on the 20th February, 1900, and on all the buildings and erections thereon; and *fifthly*, lot number 2 (two), part of the abandoned Plantation Maria's Lodge, situate on the west coast of the county of Essequebo, colony of British Guiana, said lot being laid down and defined on a diagram of Maria's Lodge made by Frank Fowler, Acting Crown Surveyor, on the 27th September, 1897, and deposited in the Registrar's Office of British Guiana on the 20th February, 1900, save and except the draining trench running across the said lot and on all the buildings and erections thereon: *sixthly*, all and singular the stock-in-trade, good will, goods, wares, merchandise, furniture, fittings, fixtures, utensils, and further appurtenances of every description, book and other debts, assets, and choses in action of the retail spirit, provision and dry goods businesses now or hereafter carried on by the Mortgagors or any of them at lots 21 and 22, Onderneeming, in the county of Essequebo, whether carried on upon the said premises or elsewhere in the said colony of British Guiana, and all other stock-in-trade, good will, goods, wares, merchandise, furniture, fittings, fixtures, utensils, book and other debts, assets, and choses in action and further appurtenances of every description which may hereafter be brought in or taken into the said businesses or any of them either in addition to those at present existing or in substitution therefor or which may be due to the Mortgagors or any of them hereafter from time to time in regard to the said businesses or any of them which may hereafter be carried on by them or any of them, whether carried on upon the said premises or elsewhere in the colony of British Guiana; and *seventhly*, all and singular the stock-in-trade, good will, goods, wares, merchandise, furniture, fittings, fixtures, utensils and further appurtenances of every description, book and other debts, assets and choses in action of the dry goods business, now or hereafter carried on by the mortgagors or any of them at lot 28, Maria's Lodge, in the county of Essequebo, whether carried on upon the said premises or elsewhere in the said colony of British Guiana, and all other stock-in-trade, good will, goods, wares, merchandise, furniture, fittings, fixtures, utensils, book and other debts, assets and choses in action and further appurtenances of every description which may hereafter be brought in or taken into the said business either in addition to those at present existing or in substitution therefor or which may hereafter from time to time in regard to the said businesses which may hereafter be carried on by them or any of them whether carried upon the said premises or elsewhere in the colony of British Guiana, to and in favour of J. P. Santos and Company, Limited, of lots 54 and 55, Robbstown, Georgetown.

16. By Francisco Figueira, of lot 101, Light Street, Bourda, Georgetown, TRANSPORT of the west half of lot number 204 (two hundred and four), in that part of Georgetown called Bourda, as laid down and defined on the plan of the Town Districts, situate on the lands of the Vlissengen estate, made by the Sworn Land Surveyor Luke M. Hill, dated 17th June, 1879, and deposited in the Registrar's Office of the counties of Demerary and Essequebo on the first of November, 1879, said plan having been approved of by the Governor and Court of Policy on the 22nd day of September, 1879, and deposited in the Registrar's Office aforesaid in pursuance of section sixty-four of Ordinance No. 2 of the year 1876, with all the buildings and erections thereon, subject to a First Mortgage passed on the 27th June, 1908, to and in favour of The Hand-in-Hand Mutual Guarantee Fire Insurance Company, Limited, to and in favour of Manoel Gomes, of lot 233, Regent Street, Georgetown.

17. By John Aloysius Veerasawmy, of lot 55, Main Street, as executor under the last will and testament

Digitized by Google

of Veerasawmy, deceased, and as substituted attorney in this colony of Louisa Veerasawmy, who was married in community of property to her husband Veerasawmy, deceased, agreeably with said last will and testament duly deposited in the Registrar's Office of British Guiana on the 7th day of June, 1913, and with power of attorney duly recorded in said office in the Book of Records, No. 53, Vol. 1, Folio 852, *et sequentibus*, and with act of substitution executed and recorded on the 30th day of September, 1913, TRANSPORT of the south half of the concession or lot number 55 (fifty-five), situate in Cumingsburg District, in the city of Georgetown, county of Demerary, and colony of British Guiana, with all the buildings and erections thereon,—to and in favour of Cecil William Stanley Marchant of lot 3 Croal Street.

18. By Jacintho Simão de Freitas, of lot 193, Wellington Street, Georgetown, TRANSPORT of lot number 119 (one hundred and nineteen), in that part of Georgetown called Lacytown, as laid down and defined on a plan of the Town districts, situated on the lands of the Vlissengen estate, made by the Sworn Land Surveyor Luke M. Hill, dated 17th June, 1879, and deposited in the Registrar's Office of the counties of Demerary and Essequebo on the 1st of November, 1879, said plan having been approved of by the Governor and Court of Policy on the 22nd of September, 1879, and deposited in the Registrar's Office aforesaid in pursuance of the provisions of section 64 of Ordinance No. 2 of the year 1876, with all the buildings and erections thereon, subject to the lien of the Receiver General of British Guiana, and subject also to a First Mortgage passed on the 9th November, 1912, in favour of The Demerara Mutual Life Assurance Society, Limited,—to and in favour of Sookdeo, a native East Indian, of Bent Street, Georgetown.

19. By Francisco Antonio de Nobrega, of lot 301, Church Street, Georgetown, TRANSPORT of east half of lot 301 (three hundred and one), in South Cumingsburg District, in the city of Georgetown, in the county of Demerary and colony of British Guiana, with all the buildings and erections thereon, —to and in favour of Louis John Leisseur, of lot 189, Church Street, Georgetown.

20. By Louis John Leisseur, of lot 188, Church Street, in the city of Georgetown, a FIRST MORTGAGE on the east half of lot 301 (three hundred and one,) in South Cumingsburg District, in the city of Georgetown, in the county of Demerary, and colony of British Guiana, and all the buildings and erections thereon,—to and in favour of The Demerara Mutual Life Assurance Society, Limited, of 1, 2 and 3, High Street, Robbstown, Georgetown.

21. Johanna Maria Viss, widow, Dorothea Muriel Viss, and James Lionel Hermanis Viss, all of Agricola Village, East Bank, Demerara, a FIRST MORTGAGE on the north half of the west half of lot number 47 (forty-seven), of that part of Plantation Rome, situate on the east bank of the River Demerary, known as the Village of Agricola, and all the buildings and erections thereon, as described on a plan thereof by the Sworn Land Surveyor James Hackett, deposited in the Registrar's Office of the counties of Demerary and Essequebo,—to and in favour of The British Guiana Building Society, Limited, of lots Nos. 1, 2 and 3, High Street, Georgetown.

22. By John Tat, of lot 2 or 4, Lombard Street, Georgetown, Demerara, TRANSPORT of a piece of land 2·5 Rhyland roods in façade and running the whole depth of the lot of land section F, as laid down and defined on a diagram of a piece of land known as section F, Plantation Golden Grove, East Bank, of the Demerara river, surveyed and paaled off by Jas. T. Seymour, Sworn Land Surveyor, dated the 1st day of November, 1913, and deposited in the Registrar's Office of British Guiana on the 27th day of November, 1913, and which said piece of land forms the southern half of the northern half of the said section F, and which said section F is laid down and defined on a diagram by A. S. Jefferv, Sworn Land Surveyor, dated the 3rd day of May, 1877, and deposited in the Registrar's Office of the counties of Demerary and Essequebo on the 15th day of May, 1877, the said lot section F, being part of a piece of land part of Plantation Golden Grove, situate on the east bank of the River Demerary, in the county of Demerary, being 3 acres, more or less, and bounded on the north by the north side-line trench of the said Plantation Golden Grove, on the south by a punt trench, on the east by a draining trench, on the west side of and running parallel with the public road of the said Plantation Golden Grove to the extent of 37 roods, and on the west by the River Demerary, where the said piece of land measures 45 (forty-five) roods façade or thereabouts, it being expressly understood that the proprietor of the said three-quarter lot section F, shall have no right to, nor property in, the trenches and the front or river dam, and the trench on the east side thereof hereinbefore mentioned with right however of drainage and navigation to the proprietor of the said ¾ (three-quarter) lot section F, through the said trench and also the right of access from the river by a stelling or otherwise across the said river dam subject to the expense of keeping in good order and repair the said trenches and the public road running parallel with the said three-quarter lot section F, to the extent of the façade of section F, with all the buildings and erections thereon,—to and in favour of Luckrania Singh, female, East Indian No. 16,427, ex *Plassey*, 1881, of Grove Village, East Bank, Demerara.

23. By John Tat, of 2 or 4, Lombard Street, Georgetown, Demerara, TRANSPORT of a piece of land 5 Rhynland roods in façade and running the whole depth of the lot of land section F, as laid down and defined on a diagram of a piece of land known as section F, Plantation Golden Grove, east bank of the Demerara River, surveyed and paaled off by James T. Seymour, Sworn Land Surveyor, dated the 1st day of November, 1913, and deposited in the Registrar's Office of British Guiana on the 27th day of November, 1913, and which said piece of land forms the southern half of the said section F, which said section F is laid down and defined on a diagram by A. S. Jeffrey, Sworn Land Surveyor, dated the 3rd day of May, 1877, and deposited in the Registrar's Office of the counties of Demerary and Essequebo on the 15th day of May, 1877, the said lot section F, being part of a piece of land part of Plantation Golden Grove, situate on the east bank of the River Demerary, in county of Demerary, being 3 acres, more or less and bounded on the north by the north side-line trench of the said Plantation Golden Grove, on the south by a punt trench, on the east by a draining trench on the west side of and running parallel with the public road of the said Plantation Golden Grove to the extent of 37 roods and on the west by the River Demerary, where the said piece of land measures 45 (forty-five) roods façade or thereabouts, it being expressly understood that the proprietor of the said three-quarter lot section F, shall have no right to, nor property in the trenches and the front or river dam, and the trench on the east side thereof hereinbefore mentioned with right however of drainage and navigation to the proprietor of the said ¾ (three-quarter) lot section F, through the said trench and also the right of access from the river by a stelling or otherwise across the said river dam, subject to the expense of keeping in good order and repair the said trenches and the public road running parallel with the said three-quarter lot section F, to the extent of the façade of section F, with all the buildings and erections thereon,—to and in favour of Wong-en-Chung, of Grove Village, East Bank, Demerara.

24. By Allan Douglas Mackintosh, of Henrietta Village, Essequebo, TRANSPORT of the north half of the north half of lot number 29 (twenty-nine), situate at Plantation Henrietta, in the county of Essequebo, with all the buildings and erections thereon, —to and in favour of The Stewards Company, Limited.

Registrar's Office of British Guiana, Georgetown, Demerary, this 28th day of November, 1913.

L. C. DALTON,
Registrar.

Counties of Demerary & Essequebo.

6th December, 1913.

[Second Publication.]

THE following TRANSPORTS and MORTGAGES are intended to be passed before one of Their Honours the Judges of the Supreme Court of British Guiana on any day after Saturday, the 6th day of December, 1913, which such Judge shall be pleased to appoint:—

1. By Garnett and Company, Limited, of lot 19, Water Street, Georgetown, TRANSPORT of lots numbers 30 (thirty), 31 (thirty-one), 32 (thirty-two), 62 (sixty-two), 63 (sixty-three), 64 (sixty-four), and east half of lot number number 29 (twenty-nine), in that part of Georgetown called Bourda, as laid down and defined on the plan of the Town districts, situated on the lands of the Vlissengen estate, made by the Sworn Land Surveyor Luke M. Hill, dated 17th June, 1879, and deposited in the Registrar's Office of the counties of Demerary and Essequebo on the first of November, 1879, said plan having been approved of by the Governor and Court of Policy on the 22nd of September, 1879, and deposited in the Registrar's Officer aforesaid, in pursuance of the provisions of

Digitized by Google

section sixty-five of Ordinance No. 8 of the year 1876, with all the buildings and erections thereon, subject to a First Mortgage passed thereon to The Demerara Mutual Life Assurance Society, Limited, on the 22nd October, 1912,—to and in favour of Mewburn Garnett, of lot 30, Bourda, Georgetown.

2. By Georgiana Croal, widow, of lot 105, Smyth Street, Georgetown, TRANSPORT of the south half of the half concession or lot number 70 (seventy) more or less known on the Books of the Town Council as south half of lot number 71 (seventy-one) or south half of lot number 102 (one hundred and two), situate in North Freeburg, Upper Leopold Street, Werk-en-Rust, city of Georgetown, in the county of Demerary and colony of British Guiana, with all the buildings and erections therein,—to and in favonr of Ram Singh, a male native East Indian of lot H. H., Bent Street, Wortmanville, Georgetown.

3. By John Davis, of Agricola, East Bank, Demerary, TRANSPORT of an undivided half of the south half of lot number 148 (one hundred and forty-eight), part of that part of Plantation Rome, situate on the east bank of the River Demerary, known as the village of Agricola, and described on a diagram by the Sworn Land Surveyor James Hackett, dated 1st June, 1846, and deposited in the Registrar's Office of the counties of Demerary and Essequebo on the second of April, 1849, with one building thereon,—to and in favour of John William Davis, of Agricola, East Bank, Demerary.

4. By Silvestre dos Santos, of lot 27, Alexander Street, Georgetown, Demerara, in his own right and as sole heir under the last will and testament of Mary dos Santos, deceased, to whom he was married in community of goods agreeably with said last will and testament duly proved and deposited in the Registrar's Office of British Guiana on the 10th day of March, 1891, a FIRST MORTGAGE on lot number 122 (one hundred and twenty-two), in that part of Georgetown called Bourda, as laid down and defined on the plan of the Town Districts, situated on the lands of the Vlissengen estate, made by the Sworn Land Surveyor Luke M. Hill, dated 17th June, 1879, and deposited in the Registrar's Office of the counties of Demerary and Essequebo on the first of November, 1879, said plan having been approved of by the Governor and Court of Policy on the 22nd September, 1879, and deposited in the Registrar's Office aforesaid in pursuance of the provisions of section sixty-five of Ordinance number 8 of the year 1876, said lot number 122 (one hundred and twenty-two), being subject to the lien of the Receiver General of British Guiana and all the buildings and erections thereon,—to and in favour of The British Guiana Mutual Fire Insurance Company, Limited, of lots Nos. 27, 28 and 29, corner of Robb and Hincks Streets, Georgetown.

5. By Joao Pedro Santos, of lot 232, Middle Street, Georgetown, TRANSPORT of east half of lot number 40 (forty), situate in New Charlestown, city of Georgetown, county of Demerary and all the buildings and erections thereon,—to and in favour of Joaquim Da Silva, of Regent Street, Lacytown, Georgetown.

6. By Alfred Da Silva, of lot 7, Tamaha Street, in the city of Georgetown, TRANSPORT of the east half of lot number 210 (two hundred and ten), in that part of Geo getown called Lacytown, as laid down and defined on the plan of the Town Districts, situated on the lands of the Vlissengen estate, made by the Sworn Land Surveyor Luke M. Hill, dated 17th June, 1879, and deposited in the Registrar's Office of the counties of Demerary and Essequebo on the 1st November, 1879, said plan having been approved of by the Governor and Court of Policy on the 22nd September, 1879, and deposited in the Registrar's Office aforesaid in pursuance of the provisions of section 64 of Ordinance No. 2 of the year 1876, with all the buildings and erections thereon, subject to a First Mortgage passed on the 26th November, 1910, in favour of The British Guiana Mutual Fire Insurance Company, Limited, and subject to the lien of the Receiver General of British Guiana,—to and in favour of Jose Fernandes, of 148, Alexander Street, Georgetown.

7. By Henry Adams, of Plantation La Grange, West Bank, Demerara, TRANSPORT of lot number 31 (thirty-one), section D, part of Plantation La Grange, *cum annexis*, situate on the west bank of the river Demerara, said lot number 31 (thirty-one) being laid down and defined on a diagram of the said plantation by Ewald C. H. Klautky, Sworn Land Surveyor, dated 12th December, 1906, and deposited in the Registrar's Office of British Guiana on the 4th day of March, 1907, no buildings thereon, save and except the wooden bridge situated on the said lot - to and in favour of Mathura, a male East Indian immigrant, No. 85,372, ex *Lena*, 1908, of La Grange, aforesaid.

8. By Joaquim da Silva, of lot 124, Regent Street, Georgetown, a FIRST MORTGAGE on east half lot number 40 (forty), situate in New Charlestown, in the city of Georgetown, county of Demerary, with all the buildings and erections thereon,—to and in favour of Joao Pedro Santos, of Middle Street, Georgetown.

9. By Henry Verbeke, of lot 17, Water Street, Georgetown, TRANSPORT of lot 257 (two hundred and fifty-seven), in that part of Georgetown called Queenstown Ward as laid down and defined on the plan of the District, situated on the lands of the Thomas Estate, made by the Sworn Land Surveyor Luke M. Hill, C.E., dated 1st September, 1887, and deposited in the office in Georgetown of the Registrar of the colony of British Guiana on the 7th day of April, 1888, in pursuance of the provisions of section 6 of Ordinance 2 of 1887, said lot being subject to the By-laws and Regulations passed by the Mayor and Town Council on the 15th May, 1888, and sanctioned by the Governor and Court of Policy on the 10th July, 1888, with all the buildings and erections thereon,—to and in favour of Francis Rodrigues, of lot 37, Bentinck Street, Georgetown.

10. By Josephine Elizabeth Wolfe, late Boyer, born Gainford, of lot 32, D'Urban Street, Newburg district, in the city of Georgetown, as the duly constituted Attorney, in this colony of her husband Edward Julius Ferdinand Wolfe, of Surinaam, Dutch Guiana, to whom she is married in community of property, agreeably with power of attorney recorded in the office of the Registrar of British Guiana in Book of Records No. 53, Vol. 2, Folio 710, *et sequentibus*, and by Joseph Boyer, of Regent Street, Bourda, Georgetown, as one of the heirs, *ab intestato*, of his brother William Augustus Boyer, deceased, who was married in community of property to the aforesaid Josephine Elizabeth Wolfe, late Boyer, born Gainford, and the sole heir, *ab intestato*, of his father, William Boyer, deceased, who was the other heir *ab intestato*, of his son, the said William Augustus Boyer, deceased, TRANSPORT of an undivided half of lot number 21 (twenty-one), situate in Albert Town District, city of Georgetown, county of Demerary, without the buildings thereon,—to and in favour of the estate of Joseph Howard, deceased.

11. By William Alfred Edwin Went, of First Street, Albert-town, Georgetown, in his own right as having been married in commnnity of property to his wife Keziah Viola Went, born Howard, who was a legatee under the last will and testament of her deceased father, Joseph Howard, said will being dated the 14th day of October, 1891, and duly deposited in the Office of the Registrar of British Guiana on the 22nd day of June, 1900, and as the sole legatee under the last will and testament of his said wife Heziah Viola Went, which said will is dated 29th August, 1900, and was duly deposited in the Registrar's Office of British Guiana on the 21st day of August, 1912, and as the duly constituted attorney in this colony of Joseph Hunte and Irene Hilaria Hunte, also called Hilda Hunte, spinster, which said power of attorney bearing date 10th October, 1912, was duly recorded in the office of the Registrar of British Guiana on the 17th December, 1912, in the Book of Records No. 53 volume 1, folio 710, *et sequentibus*, the said Joseph Hunte having been married in community of property to his wife Cordelia Louisa Hunte, born Howard, deceased, who was another legatee under the aforesaid last will and testament of her father the said Joseph Howard, deceased, and the said Irene Hilaria Hunte, spinster, being the sole heiresses *ab intestato* of her deceased mother, the aforesaid Cordelia Louisa Hunte, born Howard, deceased, and the residuary legatee under the last will and testament of Diana Howard, born McAllister, deceased, who was married in community of property to her husband Joseph Howard, deceased, the said Heziah Viola Went, born Howard, deceased, and Cordelia Louisa Hunte, born Howard, deceased, being also the sole heirs *ab intestato* of their deceased parents Joseph Howard and Diana Howard, TRANSPORT of the west half of and in lot number 21 (twenty-one), situate in Albert Town district, city of Georgetown, county of Demerary, with the buildings and erections thereon,—to and in favour of Fitz Reginald Wilson, of First Street, Albert Town, Georgetown.

12. By John De Freitas, of lot 21, Broad Street, Georgetown, TRANSPORT of north half of lot number 28 (twenty-eight), also known as 60 (sixty), in Charlestown district, in the city of Georgetown, in the county of Demerary and colony of British Guiana, with all the buildings and erections thereon, subject to a First Mortgage passed in favour of The Demerara Mutual Life Assurance Society, Limited, on the 29th April, 1911,—to and in favour of Claudia Augusta St Clair Da Silva Franck, the wife of Hugh Lindsay Franck, both of lot 53, Brickdam, Georgetown.

13. By Frederick Telemachus Wills, of Mahaica, East Coast, Demerary, and David Ebenezer Wills of Robb Street, Lacytown, Georgetown, as the heirs,

Digitized by Google

ab intestato, of their mother Francis Amelia Wills, who was married in community of property to their father Joseph Leopold Albert Wills, deceased, late of the city of Georgetown, TRANSPORT of an undivided half part or share in and to the west half of lot number 179 (one hundred and seventy-nine) in that part of Georgetown called Lacytown as laid down and defined on the plan of the Town districts, situated on the lands of the Vlissengen Estate, made by the Sworn Land Surveyor Luke M. Hill, dated 17th June, 1879, and deposited in the Registrar's Office of the counties of Demerara and Essequebo on the first of November, 1879, said plan having been approved of by the Governor and Court of Policy on the 22nd of September, 1879, and deposited in the Registrar's Office aforesaid, in pursuance of the provisions of section 64 of Ordinance No. 2 of the year 1876, and an undivided half in and to all the buildings and erections thereon, subject to the lien of the Receiver General of British Guiana,—to and in favour of Marion Vecina Wills, widow, the owner of the other undivided half of the aforesaid west half of lot 179, and of the buildings and erection thereon.

14. By Marion Vecina Wills, widow, of lot 179, Charlotte Street, Lacytown, in the city of Georgetown, in her own right and as a legatee under the last will and testament of her husband Joseph Leopold Albert Wills, bearing date the 20th day of May, 1910, and duly deposited in the Registrar's Office of British Guiana on the 29th day of December, 1911, a FIRST MORTGAGE on the west half of lot number 179 (one hundred and seventy-nine), in that part of Georgetown called Lacytown as laid down and defined on the plan of the Town Districts, situated on the lands of the Vlissengen Estate, made by the Sworn Land Surveyor Luke M. Hill, dated 17th June, 1879, and deposited in the Registrar's Office of the counties of Demerary and Essequebo on the First of November, 1879, said plan having been approved of by the Governor and Court of Policy on the 22nd of September, 1879, and deposited in the Registrar's Office aforesaid in pursuance of the provisions of section sixty-four of Ordinance No. 2 of the year 1876, and all the buildings and erections thereon subject to the lien of the Receiver General of British Guiana,—to and in favour of The British Guiana Building Society, Limited, of lots Nos. 1, 2 and 3, High Street, Georgetown.

15. By Ramsingh, male creole of this colony, of lot H. H., Bent Street, Wortmanville, in the city of Georgetown, A FIRST MORTGAGE on south half of the half concession or lot number 70 (seventy), more or less, known on the Books of the Town Council as south of lot number 71 (seventy-one) or south half of lot number 102 (one hundred and two), situate in North Freeburg, Upper Leopold Street, Werk-en-Rust, city of Georgetown, in the county of Demerara and colony of British Guiana, and all the buildings and erections thereon,—to and in favour of The British Guiana Building Society, Limited, of lots Nos. 1, 2 and 3, High Street, Georgetown.

16. By William Nicholas Arno, of Beterverwagting, East Coast, Demerara, A FIRST MORTGAGE on lots numbers 11 (eleven) and 13 (thirteen), on the eastern half of Plantation Triumph, situate on the east sea coast of county of Demerary, in the colony of British Guiana, said lots being laid down and defined on a plan of a portion of the said Plantation by James A. P. Bowhill, Government Land Surveyor, dated 8th October, 1895, and deposited in the Registrar's Office of British Guiana on the 22nd October, 1895, and all the buildings and erections thereon,—to and in favour of The British Guiana Building Society, Limited, of lots Nos. 1, 2 and 3, High Street, Georgetown.

17 By the Colony of British Guiana, TRANSPORT of cultivation lot number 82 (eighty-two), section A, part of Plantation Clonbrook, situate on the east sea coast of the county of Demerara and colony of British, said lot being laid down and defined on a plan of the said plantation by E. S. E. Parker, Government Surveyor, dated 25th March, 1908, and deposited in the Registrar's Office on the 28th April, 1910,—to and in favour of Sheobharuk, No. 92,291, ex *Wardah*, 1901, a male East Indian immigrant residing at Plantation Clonbrook.

18. By the Colony of British Guiana, TRANSPORT of cultivation lot number 188 (one hundred and eighty-eight), section B, part of Plantation Clonbrook, situate on the east sea coast of the county of Demerara and colony of British Guiana, said lot being laid down and defined on a plan of the said Plantation by E. S. E. Parker, Government Surveyor, dated 25th March, 1908, and deposited in the Registrar's Office on the 28th April, 1910,—to and in favour of Jowahir, male, B.R., 637 of 1874, residing at Plantation Clonbrook.

19. By the Colony of British Guiana, TRANSPORT of cultivation lots numbers 288 (two hundred and eighty-eight) and 289 (two hundred and eighty-nine), section B, parts of Plantation Triumph, situate on the east sea coast of the county of Demerara and colony of British Guiana, said lots being laid down defined on a plan of portion of the said plantation by L. M. Nightingale, Government Surveyor, dated 20th March, 1911, and deposited in the Registrar's Office on the 11th July, 1912,—to and in favour of Raghunandun, male, C.R., 829, R, residing at Plantation Triumph.

20. By the Colony of British Guiana, TRANSPORT of cultivation lots numbers 149 (one hundred and forty-nine), section A, and 434 (four hundred and thirty-four), section B, parts of plantation Triumph, situate on the east sea coast of the county of Demerara and colony of British Guiana, said lots being laid down and defined on a plan of portion of the said plantation by L. M. Nightingale, Government Surveyor, dated 20th March, 1911, and deposited in the Registrar's Office on the 11th July, 1912,—to and in favour of Luchmising, No. 90,020 *Rhone*, 1901, a male East Indian immigrant, residing at Plantation Triumph.

21. By the Colony of British Guiana, TRANSPORT of cultivation lot number one hundred and eighty-five (185), section B, part of Plantation Triumph, situate on the east sea coast of the county of Demerara and colony of British Guiana, said lot being laid down and defined on a plan of portion of the said plantation by L. M. Nightingale, Government Surveyor, dated 20th March, 1911, and deposited in the Registrar's Office on the 11th July, 1912,—to and in favour of Kalidin, No. 31,766, ex *Foyle*, 1886, a male East Indian immigrant residing at Plantation Triumph.

22. By the Colony of British Guiana, TRANSPORT of, *firstly*, cultivation lot number one hundred and forty-nine (149), section B, part of Plantation Triumph, situate on the east sea coast of the county of Demerara andc olony of British Guiana, said lor being laid down and defined on a plan of portion of the said plantation by L. M. Nightingale, Government Surveyor, dated 20th March, 1911, and deposited in the Registrar's Office on the 11th July, 1912; and *secondly*, house lot number sixty-two (62), on the eastern half of the said plantation, said lot being laid down and defined on a plan of portion of the said plantation by James A. P. Bowhill, acting Fourth Government Surveyor, dated 8th October, 1895 and deposited in the Registrar's Office on the 22nd October, 1895,—to and in favour of Silhet Ram, No. 507, ex *Silhet*, 1879, a male East Indian immigrant residing at Plantation Triumph.

23. By the Colony of British Guiana, TRANSPORT of cultivation lot number eighteen (18), Section B, part of Plantation Triumph, situate on the east sea coast of the county of Demerara and colony of British Guiana, said lot being laid down and defined on a plan of portion of the said plantation by L. M. Nightingale, Government Surveyor, dated 20th March, 1911, and deposited in the Registrar's Office on the 11th July, 1912,—to and in favour of Kauleshar, No. 67,796, ex *Grecian*, 1894, a male East Indian immigrant residing at Plantation Triumph.

24. By the Colony of British Guiana, TRANSPORT of cultivation lot number one hundred and twenty-eight (128), Section B, part of Plantation Triumph, situate on the east sea coast of the county of Demerara and colony of British Guiana, said lot being laid down and defined on a plan of portion of the said plantation by L. M. Nightingale, Government Surveyor, dated 20th March, 1911, and deposited in the Registrar's Office on the 11th July, 1912,—to and in favour of Bhamied, male, B.R., 707 of 1870, residing at Plantation Triumph.

25. By the Colony of British Guiana, TRANSPORT of cultivation lot number 117 (one hundred and seventeen), section B, part of Plantation Triumph, situate on the east sea coast of the county of Demerara and colony of British Guiana, said lot being laid down and defined on a plan of portion of the said plantation by L. M. Nightingale, Government Surveyor, dated 20th March, 1911, and deposited in the Registrar's Office on 11th July, 1912,—to and in favour of Choonia, No. 244, *Ailsa*, 1877, a single female East Indian immigrant, residing at Plantation Triumph.

26. By the Colony of British Guiana, TRANSPORT of cultivation lots numbers 33 (thirty-three), section A, 191 (one hundred and ninety-one) and 192 (one hundred and ninety-two), section B, parts of Plantation Triumph, situate on the east sea coas of the county of Demerara and colony of British Guiana, said lots being laid down and defined on a plan of portion of the said plantation by L. M. Nightingale, Government Surveyor, dated 20th March, 1911, and deposited in the Registrar's Office on the 11th July, 1912,—to and in favour of Ramduttoa, No. 431, ex *Silhet*, 1879, a male East Indian immigrant residing at Plantation Vryheid's Lust.

27. By the Colony of British Guiana, TRANS-

Digitized by Google

PORT of cultivation lot number 107 (one hundred and seven), section A, part of Plantation Triumph, situate on the east sea coast of the county of Demerara and colony of British Guiana, said lot being laid down and defined on a plan of portion of the said plantation by L. M. Nightingale, Government Surveyor, dated 20th March, 1911, and deposited in the Registrar's Office on 11th July, 1912,—to and in favour of Budhu, male, B.R., 902 of 1886, residing at Plantation Triumph.

28. By the Colony of British Guiana, TRANSPORT of cultivation lots numbers 294 (two hundred and ninety-four), 295 (two hundred and ninety-five), section A, 63 (sixty-three) and 303 (three hundred and three), section B, parts of Plantation Triumph, situate on the east sea coast of the county of Demerara and colony of British Guiana, said lots being laid down and defined on a plan of portion of the said plantation by L. M. Nightingale, Government Surveyor, dated 20th March, 1911, and deposited in the Registrar's Office on the 11th July, 1912,—to and in favour of Bathulun, No. 450, ex *Syria*, 1869, a single female East Indian immigrant residing at Plantation Triumph.

29. By the Colony of British Guiana, TRANSPORT of cultivation lots numbers 374 (three hundred and seventy-four), and 375 (three hundred and seventy-five), section A, parts of Plantation Triumph, situate on the east sea coast of the county of Demerara and colony of British Guiana, said lots being laid down and defined on a plan of portion of the said plantation by L. M. Nightingale, Government Surveyor, dated 20th March, 1911, and deposited in Registrar's Office on 11th July, 1912,—to and in favour of Batassia, No. 24,682, *Grecian*, 1885, a single female East Indian immigrant residing at Plantation Triumph.

30. By the Colony of British Guiana, TRANSPORT of cultivation lots numbers 189 (one hundred and eighty-nine), section A, and 293 (two hundred and ninety-three) section B, parts of Plantation Triumph, situate on the east sea coast of the county of Demerara and colony of British Guiana, said lots being laid down and defined on a plan of portion of the said plantation by L. M. Nightingale, Government Surveyor, dated 20th March, 1911, and deposited in the Registrar's Office on 11th July, 1912,—to and in favour of Mathura, No. 105,010, ex *Ems*, 1907, a male East Indian immigrant residing at Plantation Triumph.

31. By the Colony of British Guiana, TRANSPORT of cultivation lots numbers 121 (one hundred and twenty-one), and 122 (one hundred and twenty-two), section B, parts of Plantation Triumph, situate on the east sea coast of the county of Demerara and colony of British Guiana, said lots being laid down and defined on a plan of portion of the said plantation by L. M. Nightingale, Government Surveyor, dated 20th March, 1911, and deposited in the Registrar's Office on 11th July, 1912,—to and in favour of Toulosie, male, B.R., 590 of 1874, residing at Plantation Triumph.

32. By the Colony of British Guiana, TRANSPORT of cultivation lot number 191 (one hundred and ninety-one), section A, part of Plantation Triumph, situate on the east sea coast of the county of Demerara and colony of British Guiana, said lot being laid down and defined on a plan of portion of the said plantation by L. M. Nightingale, Government Surveyor, dated 20th March, 1911, and deposited in the Registrar's Office on the 11th July, 1912,—to and in favour of Moti, No. 105,005, ex *Ems*, 1907, a male East Indian immigrant residing at Plantation Mon Repos.

33. By the Colony of British Guiana, TRANSPORT of cultivation lots numbers 139 (one hundred and thirty-nine) and 168 (one hundred and sixty-eight), section B, parts of Plantation Triumph, situate on the east sea coast of the county of Demerara and colony of British Guiana, said lots being laid down and defined on a plan of portion of the said plantation by L. M. Nightingale, Government Surveyor, dated 20th March, 1911, and deposited in the Registrar's Office on the 11th July, 1912,—to and in favour of Balkishun, No. 89,774, ex *Rhone*, 1901, a male East Indian immigrant residing at Plantation Triumph.

34. By the Colony of British Guiana, TRANSPORT of cultivation lot numbers 405 (four hundred and five), 406 (four hundred and six), section A, 233 (two hundred and thirty-three) and 234 (two hundred and thirty-four), section B, parts of Plantation Triumph, situate on the east sea coast of the county of Demerara and colony of British Guiana, said lots being laid down and defined on a plan of portion of the said plantation by L. M. Nightingale, Government Surveyor, dated 20th March, 1911, and deposited in the Registrar's Office on the 11th July, 1912,—to and in favour of Sookai, No. 46,132, ex *Main*, 1898, a male East Indian immigrant residing at Plantation Triumph.

35. By the Colony of British Guiana, TRANSPORT of cultivation lots numbers 242 (two hundred and forty-two) and 243 (two hundred and forty-three), section B, parts of Plantation Triumph, situate on the east sea coast of the county of Demerara and colony of British Guiana, said lots being laid down and defined on a plan of portion of the said plantation by L. M. Nightingale, Government Surveyor, dated 20th March, 1911, and deposited in the Registrar's Office on the 11th July, 1912,—to and in favour of Joona, No. 224, casual, 1866, a single East Indian woman residing at Plantation Triumph.

36. By the Colony of British Guiana, TRANSPORT of cultivation lots numbers 239 (two hundred and thirty-nine), section A; 195 (one hundred and ninety-five) and 196 (one hundred and ninety-six), section B, parts of Plantation Triumph, situate on the east sea coast of the county of Demerara and colony of British Guiana, said lots being laid down and defined on a plan of portion of the said plantation by L. M. Nightingale, Government Surveyor, dated 20th March, 1911, and deposited in the Registrar's Office on the 11th July, 1912,—to and in favour of Lakhia, B.R., 437, of 1882, a single woman, residing at Plantation Triumph.

37. By the Colony of British Guiana, TRANSPORT of cultivation lots numbers 285 (two hundred and eighty-five), 286 (two hundred and eighty-six), section A, 10 (ten), 11 eleven and 12 (twelve), section B, parts of Plantation Triumph, situate on the east sea coast of the county of Demerara and colony of British Guiana, said lots being laid down and defined on a plan of portion of the said plantation by L. M. Nightingale, Government Surveyor, dated 20th March, 1911, and deposited in the Registrar's Office on the 11th July, 1912,—to and in favour of Patia, No. 31,876, ex *Foyle*, 1886, a single female East Indian immigrant residing at Plantation Triumph.

38. By the Colony of British Guiana, TRANSPORT of house lot number 10 (ten), section A, part of Plantation Clonbrook, situate on the east sea coast of the county of Demerara and colony of British Guiana, said lot being laid down and defined on a plan of a portion of the front lands of the said plantation by James A. P. Bowhill, Government Surveyor, dated 3rd December, 1909, and deposited in the Registrar's Office on the 28th April, 1910,—to and in favour of Sahadabaksh, male, B.R., 1,459, of 1887, residing at Plantation Clonbrook.

39. By the Colony of British Guiana, TRANSPORT of cultivation lot number 121 (one hundred and twenty-one), section A, part of Plantation Triumph, situate on the east sea coast of the county of Demerara and colony of British Guiana, said lot being laid down and defined on a plan of portion of the said plantation by L. M. Nightingale, Government Surveyor, dated 20th March, 1911, and deposited in the Registrar's Office on 11th July, 1912,—to and in favour of Bhaoo, No. 105,371, ex *Mersey*, 1907, a male East Indian immigrant, residing at Plantation Triumph.

40. By the Colony of British Guiana, TRANSPORT of cultivation lot number 88 (eighty-eight), section B, part of Plantation Clonbrook, situate on the east sea coast of the county of Demerara and colony of British Guiana, said lot being laid down and defined on a plan of the said plantation by E. S. E. Parker, Government Surveyor, dated 25th March, 1908, and deposited in the Registrar's Office on the 28th April, 1910,—to and in favour of Lachmin, No. 79,132, ex *Jura*, 1898, a single female East Indian immigrant, residing at Plantation Clonbrook.

41. By Guilherme Jose de Freitas, of the "Park Hotel," of Main Street, Georgetown, TRANSPORT of the west half of lot 182 (one hundred and eighty-two), situate in South Cumingsburg, in the city of Georgetown, county of Demerary, with all the buildings and erections thereon, subject to the full and free right and liberty for the owner or owners of the premises at present known as "*Waterloo House*," and situate at lot 180 and lot 181 or their servants and licensees in consideration of an annual payment in the case of the present owner G. J. de Freitas, Esquire, of the sum of $1 (one dollar) payable in the month of January in each and every year and in the case of any subsequent owner or purchaser (if he should so desire the said right of way) of the annual sum of $12 (twelve dollars) payable in the same way at all times hereafter by day or night to pass and repass along the piece of land situate in the extreme northern portion of the said west half lot 182 measuring 5 feet wide by 80 feet in length and leading from Waterloo Street to the back entrance of the premises at lot 181 and now used as a servant's and tradesman's entrance,—to and in favour of John Mendes, of 183, Waterloo Street, Georgetown.

42. By John Mendes, of lot 183, Waterloo Street, Georgetown, *firstly*, a FIRST MORTGAGE on the west half of lot 182 (one hundred and eighty-two), situate in South Cumingburg, in the city of Georgetown, county of Demerary, with all the buildings

Digitized by Google

and erections thereon, subject to the full and free right and liberty for the owner or owners of the premises at present known as "Waterloo House" and situate at lot 180 and lot 181, or their servants and licensees in consideration of an annual payment in the caseof the present owner G. J. de Freitas, Esquire, of the sum of $1 (one dollar), payable in the month of January in each and every year, and in the case of any subsequent owner or purchaser (if he should so desire the said right of way) of the annual sum of $12 (twelve dollars), payable in the same way, at all times hereafter by day or night to pass and repass along the piece of land situate in the extreme northern portion of the west half lot 182 measuring five (5) feet in width by eighty (80) feet in length and leading from Waterloo Street to the back entrance of the premises at lot 181 and now used as a Servants and Trademan's entrance; and *secondly*, A SECOND MORTGAGE of the concession or lot number one hundred and eighty-three (183), situate in Cumingsburg District, in the city of Georgetown, county of Demerara and colony of British Guiana, with the buildings and erections thereon, save and except a two-room building the property of Elizabeth Clarke and subject to a certain grant of occupancy of a piece or parcel of land upon which the said two-room building now stands,—to and in favour of Marie José Santos, the wife of and assisted as far as need be by her husband, Joao Pedro Santos, of Middle Street, Georgetown.

43. By Charles Albert Scott, of Lamaha Street, Georgetown, as one of the heirs, *ab intestato*, of his deceased mother, Maria Scott, born Marchant, and as one of the heirs, *ab intestato*, of his deceased father, Charles Scott, who was married to the said Maria Scott in community of goods and as one of the heirs, *ab intestato*, of his deceased half brother, Roderick Augustus Swetnam, who was one of the heirs, *ab intestato*, of his mother the said Maria Scott, the said Charles Scott being the sole heir *ab intestato*, of Lena Doll Deeges who was the sole heir under the last will and testament of her husband, Doll Deeges, and his codicil thereto which were deposited in the Registrar's Office of Demerara and Essequebo on 16th January, 1844, by Frederick William Hutson, of Potaro, as having in marriage in community of goods his wife Georgiana Isabella Hutson, born Scott, who is one of the heirs, *ab intestato*, of her deceased mother, the said Maria Scott. and as one of the heirs, *ab intestato*, of her deceased father, the said Charles Scott, who was married as aforesaid and as one of the heirs, *ab intestato*, of her deceased half brother, the said Roderick Augustus Swetnam, by Ovid Edgar Leland Sharples, M.A., LL.B., (of the Demerara River). Elouise Imogen Sophronia Sharples, spinster, both of the Demerara River, they being the heirs, *ab intestato*, to their deceased mother, Helen Rebecca Sharples, born Scott, who was one of the heirs, *ab intestato*, of her deceased father, the said Charles Scott, and her deceased mother, the said Maria Scott, born Marchant, and as one of the heirs, *ab intestato*, of the aid Roderick Augustus Swetnam, deceased, and by the executors under the last will and testament of John Bradshaw Sharples, deceased, who was married n community of property to the said Helen Rebecca Sharples by virtue of said last will and testament duly deposited in the Registrar's Office on the 12th June, 1913, and by Maria Johannah Sharples, born Scott, who was one of the heirs *ab intestato*, of her deceased father and mother the said Charles Scott and the said Maria Scott and of her deceased half brother the said Roderick Augustus Swetnam. TRANSPORT of that piece of land called and known as De Hoop or Press Hoope. situate in the county of Essequebo, in the colony of British Guiana (West Bank), Essequebo River, bounded on the south by the Essequebo River, and on the north by the Supenaam Creek, on the east by the Supenaam Creek, and on the west by a line laid down on a plan by J. Van der Burght, dated 27th January, 1774, and also on a plan by Henry H. Bouglé, Government Surveyor, dated Government Land Department, Georgetown, Demerara, July 19, 1901, a copy of which is hereto attached, save and except lots 4, 9 and 11, part of the said lands as were transported heretofore and as laid down and defined on a chart by the Sworn Land Surveyor Cæsar Von Duben, dated 26th January, 1847, and deposited in the Registrar's Office of Demerara and Essequebo on 27th February, 1847.—to and in favour of Sprostons, Limited.

Registrar's Office of British Guiana, Georgetown, Demerary, this 21st day of November, 1913.

L. C. DALTON,
Registrar.

Counties of Demerary & Essequebo.

29TH NOVEMBER, 1913.

[THIRD PUBLICATION.]

THE following TRANSPORTS and MORTGAGES are intended to be passed before one of Their Honours the Judges of the Supreme Court of British Guiana on any day after Saturday, the 29th day of November, 1913, which such Judge shall be pleased to appoint, viz.:—

1. By Christiaan Hendrik Pyin, also known and described as Pyean, of lot 148, Victoria Street, Georgetown, TRANSPORT of the north half of the west half of lot number 187 (one hundred and eighty-seven), part of the west half of Plantation La Penitence, situate on the east bank of the River Demerara, in the colony of British Guiana, the said west half of lot number 187 being laid down and defined on a diagram of a portion of the front lands of the said Plantation La Penitence, showing the extension of the lots known as Albouys Town, made by John Peter Prass, Sworn Land Surveyor, dated 23rd February, 1888, and deposited in the Registrar's Office of British Guiana on the 24th November, 1888, no building thereon,—to and in favour of Samuel Adolphus Kennedy, of James Street, Albouystown, aforesaid.

2. By Ameer, male, No. 22,488, ex *Bann*, 1885, and Beniram, R of D, No 24 Casual, 1908, of Mahaica, East Coast, Demerara, TRANSPORT of cultivation lot number 4 (four), section C, part of the north half of Plantation Belmonte, which Plantation is situate on the left or western bank of the Mahaica creek on the east sea coast of the county of Demerary, in the colony of British Guiana, the said lot being laid down and defined on a plan of Plantation Helena *cum annexis*, by James A. P. Bowhill, Government Surveyor. dated 17th August, 1900, and deposited in Registrar's Office of British Guiana on the 6th October, 1900,—to and in favour of Toulosie, male, No. 590, B.R., 1874, of Mahaica, East Coast, Demerara.

3. By John Edward Payne, of Agricola village, East Bank, Demerary, TRANSPORT of the north half of lot number 70 (seventy), which said lot number 70 (seventy) forms one lot in the village of Agricola, in the county of Demerary, and in the colony of British Guiana, with the building thereon, —to and in favour of Robert James Jordan of Agricola aforesaid.

4. By Aotar, male East Indian, No, 23,058, ex *John Davie*, 1885, of Plantation Lusignan, East Coast, Demerary, TRANSPORT of the east half of lot number 62 (sixty-two), section A, east half of lot number 11 (eleven), section B, east half of lot number 13 (thirteen), section C, east half of lot number 104 (one hundred and four), section D, which form half a lot in the village of Friendship, in the county of Demerary and colony of British Guiana, with the buildings thereon,—to and in favour of Manoel Vieira, of lot 107, Regent Street, Georgetown.

5. By Shewraj, male, No. 936, ex s.s. *Enmore*, 1873, of Plantation Melville, East Coast, Demerary, TRANSPORT of a tract of Crown land, situate, lying and being on the right bank of the Mahaica creek commencing at a paal next to and above Grant No. 2,068, extending thence in façade 85° 20' E. (Magnetic) 25 roods with a mean depth N 84° 40' E. of 300 roods in the county of Demerara and colony of British Guiana and containing 25 Rhynland acres as shown on a diagram by Henry H. Bouglé, Government Surveyor, dated the 21st day of February, 1903, and annexed to the Grant No. 4,663, a duplicate of which diagram together with a duplicate of the said Grant is deposited in the office of the Department of Lands and Mines, subject to the conditions contained in the said Grant,—to and in favour of Sowaruth, male, No 37,411, ex *Ganges*, 1888, of Plantation Leonora, West Coast, Demerary.

6. By James Callahan, of lot 8. New Market Street, in the city of Georgetown, TRANSPORT of, *firstly*, lot C, situate on the Esplanade of the town of Bartica, in the county of Essequebo, in the colony of British Guiana, as laid down and defined on a plan by William Chalmers, Assistant Crown Surveyor, dated 19th August, 1887, and deposited in the Registrar Office of British Guiana. subject to the lien provided by section 21 of Ordinance No. 5 of the year 1887, and subject also to the condition and stipulations contained in the Grant of the said lot in favour of the said Elizabeth Marcus, widow, dated 16th July, 1891, with all the buildings and erections thereon; *secondly*, lot letter B, situate on the Esplanade in Bartica town, in the county of Essequebo and the colony of British Guiana, with all the buildings and erections thereon; *thirdly*, a tract of Crown land situate, lying, and being at Bartica Village, at the confluence of the Rivers Essepuebo and Mazaruni, known as lot No. 4, Third Avenue, Bartica, in the county of Essequebo and colony aforesaid, as

Digitized by Google

shown on a plan of Bartica town, by William Chalmers, Assistant Crown Surveyor, dated the 19th day of August, 1887, which plan was on the 8th day of January, 1889, duly settled by the Governor and Court of Policy, and thereafter deposited in the office of the Registrar of British Guiana on the 26th day of January, 1889, and a duplicate of which plan as well as a duplicate of the Grant No. 5,200 is deposited in the office of the Department of Lands and Mines, no buildings thereon; and *fourthly* a tract of Crown land situate, lying and being at Bartica Village, at the confluence of the Rivers Essequebo and Mazaruni, known as lot No. 6, Third Avenue, Bartica, in the county of Essequebo and colony aforesaid, as shown on a plan of Bartica town, by Williams Chalmers, assistant Crown Surveyor, dated the 19th day of August, 1887, which plan was on the 8th day of January, 1889, duly settled by the Governor and Court of Policy, and thereafter deposited in the office of the Registrar of British Guiana on the 26th day of January, 1889, and a duplicate of which plan as well as a duplicate of the Grant, No. 5,201 is deposited in the office of the Department of Lands and Mines, no building thereon,—to and in favour of Manuel Alexander Goring, of Bartica Village, Essequebo.

7. By Georgina Marques, born da Costa, the wife of and assisted as far as need be by her husband Anselmo Marques, both of lots 1 and 2, Princess Street, Georgetown, TRANSPORT of north half of the eastern quarters of lots numbers 1 (one) and 2 (two) situate in Charlestown, City of Georgetown, County of Demerary, with all the buildings and erections thereon, the said north half being thirty-six feet façade by the depth of one hundred and thirty feet,—to and in favour of Antonio Go salves Branco, of lot 27, Alexander Street, Lacytown, Georgetown, aforesaid.

8. By Jose Coelho Menezes, of Plu. Tuschen, West Coast, Demerara, a FIRST MORTGAGE on lot number 93 (ninety-three) in that part of Georgetown known as and called the Columbia Ward or District as laid down and defined on a map of the several Wards of the City of Georgetown situate on the Vlissengen estate, made by the Sworn Land Surveyor William Hayley, dated January, 1877, and deposited in the Registrar's Office of the Counties of Demerary and Essequebo on the 24th of July, 1878, said map having been approved of by the Governor and Court of Policy on the 15th May, 1878, and deposited in the Registrar's Office aforesaid in pursuance of the provisions of section sixty-four of Ordinance No. 2 of the year 1876, said lot number 93 (ninety-three) being subject to the lien of the Receiver General of British Guiana, with all the buildings and erections thereon, —to and in favour of The British Guiana Mutual Fire Insurance Company, Limited, of lots Nos. 27, 28 and 29, corner of Robb and Hincks Streets, Georgetown, Demerary.

9. By Conrad Berkeley Tappin, of lot 150, Church street, Georgetown, TRANSPORT of the east half of lot number 150 (one hundred and fifty) situate in Albert Town, in the city of Georgetown, county of Demerary, with all the buildings and erections thereon,—to and in favour of Antonio Pedro Vasconcellos, of lot 40, Robb street, Bourda, Georgetown, aforesaid.

10. By Joao Gonsalves D'Azevedo, of lot 79, Robb Street, Georgetown TRANSPORT of lot 79 (seventy-nine), in that part of Georgetown called Lacytown, as laid down and defined on the plan of the Town Districts, situated on the lands of the Vlissengen estate made by the Sworn Land Surveyor Luke M. Hill, dated 17th June, 1879, and deposited in the Registrar's Office of the counties of Demerary and Essequebo on the 1st of November, 1879, said plan having been approved of by the Governor and Court of Policy on the 22nd of September, 1879, and deposited in the Registrar's Office aforesaid in pursuance of the provisions of section sixty-four of Ordinance No. 2 of the year 1876, with all the buildings and erections thereon subject to the lien of the Receiver General of British Guiana, and subject also to a First Mortgage passed in favour of The Hand-in-Hand Mutual Guarantee Fire Insurance Company, Limited, on the 1st day of November, 1913, to and in favour of Conrad Berkeley Tappin, of lot 150, Church Street, Georgetown.

11. By Augustinho Ferreira, of lot 9 Hadfield Street, Georgetown, TRANSPORT of lot number 203 (two hundred and three), in that part of Georgetown called Bourda, as laid down and defined on a plan of the Town Districts, situate on the lands of the Vlissengen estate, made by the Sworn Land Surveyor Luke M. Hill, dated 17th June, 1879, and deposited in the Registrar's Office of the counties of Demerary and Essequebo on the first November, 1879, said plan having been approved of by the Governor and Court of Policy on the 22nd September, 1879, and deposited in the Registrar's Office aforesaid in pursuance of the provisions of section sixty-five of Ordinance No. 8 of the year 1876, with all the buildings and erections thereon, subject to a First Mortgage passed in favour of The British Guiana Mutual Fire Insurance Company, Limited, on the 5th July, 1913,—to and in favour of Manoel Fernandes Camacho, of lot 5, Princess Street, Georgetown.

12. By the Colony of British Guiana, TRANSPORT of cultivation lot number 86 (eighty-six), section A, part of Plantation Clonbrook, situate on the east sea coast of the county of Demerara and colony of British Guiana, said lot being laid down and defined on a plan of the said plantation by E. S. E. Parker, Government Surveyor, dated 25th March, 1908, and deposited in the Registrar's Office on the 28th April, 1910,—to and in favour of Jagmohan, male B.R., 1511, of 1890, residing at Plantation Clonbrook.

13. By the Colony of British Guiana, TRANSPORT of house lot number 30 (thirty), section B, part of Plantation Clonbrook, situate on the east sea coast of the county of Demerara and colony of British Guiana, said lot being laid down and defined on a plan or portion of the front lands of the said plantation by James A. P. Bowhill, Government Surveyor, dated 3rd December, 1909, and deposited in the Registrar's Office on the 28th April, 1910,—to and in favour of David, male, 153, *Casual*, 1873, residing at Plantation Clonbrook.

14. By the Colony of British Guiana, TRANSPORT of cultivation lots numbers ninety-two (92) and ninety-six (96), Section A, parts of Plantation Triumph, situate on the east sea coast of the county of Demerara and colony of British Guiana, said lots being laid down and defined on a plan of portion of the said plantation by L. M. Nightingale, Government Surveyor, dated 20th March, 1911, and deposited in the Registrar's Office on the 11th July, 1912,—to and in favour of Bali, No. 84,405, ex *Clyde*, 1900, a male East Indian immigrant, residing at Plantation Triumph.

15. By the Colony of British Guiana, TRANSPORT of cultivation lots numbers 107 (one hundred and seven) and two hundred and twenty-three (223), Section B, parts of Plantation Triumph, situate on the east sea coast of the county of Demerara and colony of British Guiana, said lots being laid down and defined on a plan of portion of the said plantation by L. M. Nightingale, Government Surveyor, dated 20th March, 1911, and deposited in the Registrar's Office on the 11th July, 1912,—to and in favour of Beedessy, No. 2,008, ex *Golden Fleece*, 1873, a male East Indian immigrant, residing at Plantation Triumph.

16. By the Colony of British Guiana, TRANSPORT of house lot number seventy (70), on the eastern half of Plantation Triumph, situate on the east sea coast of the county of Demerara and colony of British Guiana, said lot being laid down and defined on a plan of a portion of the said plantation by James A. P. Bowhill, acting fourth Government Surveyor, dated 8th October, 1895, and deposited in the Registrar's Office on the 22nd October 1895,—to and in favour of Halkhori, No. 42,416, ex *Brenda*, 1889, a male East Indian immigrant, residing at Plantation Triumph.

17. By the Colony of British Guiana, TRANSPORT of cultivation lots numbers seventy-four (74) and seventy-five (75), Section A, parts of Plantation Triumph, situate on the east sea coast of the county of Demerara and colony of British Guiana, said lots being laid down and defined on a plan of portion of the said plantation by L. M. Nightingale, Government Surveyor, dated 20th March, 1911, and deposited in the Registrar's Office on the 11th July, 1912,—to and in favour of Ram, male, B.R., 975 of 1882, residing at Plantation Triumph.

18. By the Colony of British Guiana, TRANSPORT of cultivation lots numbers 35 (thirty-five), 36 (thirty-six), 205 (two hundred and five), and 206 (two hundred and six), section A, parts of Plantation Triumph, situate on the east sea coast of the county of Demerara and colony of British Guiana, said lots being laid down and defined on a plan of portion of the said plantation by L. M Nightingale, Government Surveyor, dated 20th March, 1911, and deposited in the Registrar's Office on the 11th July, 1912, —to and in favour of Neidhy, No. 304, ex *Hesperides*, 1878, a male East Indian immigrant, residing at Plantation Triumph.

19. By the Colony of British Guiana, TRANSPORT of cultivation lots numbers 54 (fifty-four) and 55 (fifty-five), section B, parts of Plantation Triumph, situate on the east sea coast of the county of Demerara and colony of British Guiana said lots being laid down and defined on a plan of portion of the said plantation by L. M. Nightingale, Government Surveyor, dated 20th March, 1911, and deposited in the Registrar's Office on the 11th July, 1912, —to and in favour of Jhinki, No. 96,439, ex *Moa*, 1903, a single female East Indian immigrant, residing at Plantation Triumph.

Digitized by Google

20. By the Colony of British Guiana, TRANSPORT of cultivation lot number 21 (twenty-one), section B, part of Plantation Triumph, situate on the east sea coast of the county of Demerara and colony of British Guiana said lot being laid down and defined on a plan of portion of the said plantation by L. M. Nightingale, Government Surveyor, dated 20th March, 1911, and deposited in the Registrar's Office on the 11th July, 1912,—to and in favour of Sunichuri, No. 45,599, ex *Rhone*, 1890, a single female East Indian immigrant, residing at Plantation Triumph.

21. By the Colony of British Guiana, TRANSPORT of cultivation lots numbers 283 (two hundred and eighty-three), section A, 58 (fifty-eight) and 59 (fifty-nine), section B, parts of Plantation Triumph, situate on the east sea coast of the county of Demerara and colony of British Guiana, said lots being laid down and defined on a plan of portion of the said plantation by L. M. Nightingale, Government Surveyor, dated 20th March, 1911, and deposited in the Registrar's Office on the 11th July, 1912, to and in favour of Bhugmonia, female, B.R., 89 of 1886, residing at Plantation Triumph.

22. By the Colony of British Guiana, TRANSPORT of cultivation lots numbers 116 (one hundred and sixteen),section A, and 126 (one hundred and twenty-six), section B, parts of Plantation Triumph, situate on the east sea coast of the county of Demerara and colony of British Guiana, said lots being laid down and defined on a plan of portion of the plantation by L. M. Nightingale, Government Surveyor, dated 20th March, 1911, and deposited in the Registrar's Office on the 11th July, 1912,—to and in favour of Debolia, No, 434, ex *Ellora*, 1881, a single female East Indian immigrant, residing at Plantation Triumph.

23. By the Colony of British Guiana, TRANSPORT of cultivation lots numbers 109 (one hundred and nine) and 110 (one hundred and ten), section A, parts of Plantation Triumph, situate on the east sea coast of the county of Demerara and colony of British Guiana, said lots being laid down and defined on a plan of portion of the said plantation by L. M. Nightingale, Government Surveyor, dated 20th March, 1911, and deposited in the Registrar's Office on the 11th July, 1912, to and in favour of Chinny, No. 8,371, ex Clarence, 1874, a single female East Indian immigrant, residing at Plantation Triumph.

24. By the Colony of British Guiana, TRANSPORT of cultivation lots numbers 51 (fifty-one), section A, and 169 (one hundred and sixty-nine), section B, parts of Plantation Triumph, situate on the east sea coast of the county of Demerara and colony of British Guiana, said lots being laid down and defined on a plan of portion of the said plantation by L. M. Nightingale, Government Surveyor, dated 20th March, 1911, and deposited in the Registrar's Office on the 11th July, 1912,—to and in favour of Ganeshi No. 73,089, ex *Jura*, 1895, a male East Indian immigrant residing at Plantation Triumph.

25. By the Colony of British Guiana, TRANSPORT of cultivated lots numbers 71 (seventy-one) section A, 237 (two hundred and thirty-seven) and 238 (two hundred and thirty-eight), section B, parts of Plantation Triumph, situate on the east sea coast of the county of Demerary and colony of British Guiana, said lots being laid down and defined on a plan of portion of the said plantation by L. M. Ninghtingale, Government Surveyor, dated 20th March, 1911, and deposited in the Registrar's Office on the 11th July, 1912,—to and in favour of Mungal, No. 12479, ex *North*, 1882, a male East Indian immigrant residing at Plantation Triumph.

26. By the Colony of British Guiana, TRANSPORT of cultivation lot number 127 (one hundred and twenty-seven), section A, part of Plantation Triumph, situate on the east sea coast of the county of Demerara and colony of British Guiana, said lot being laid down and defined on a plan of portion of the said plantation by L. M. Nightingale, Government Surveyor, dated 20th March, 1911, and deposited in the Registrar's Office on the 11th July, 1912, —to and in favour of Sukur, No. 327, ex *Sir Robert Peel* 1869, a male East Indian immigrant residing at Plantation Triumph.

27. By the Colony of British Guiana, TRANSPORT of cultivation lots numbers 276 (two hundred and seventy-six), and 277 (two hundred and seventy-seven), section B, parts of Plantation Triumph, situate on the east sea coast of the county of Demerara and colony of British Guiana, said lots being laid down and defined on a plan of portion of the said plantation by L. M. Nightingale, Government Surveyor, dated 20th March, 1911, and deposited in the Registrar's Office on the 11th July, 1912, —to and in favour of Elybocus, male, B.R., 262, of 1869, residing atP lantation Triumph.

28. By the Colony of British Guiana, TRANSPORT of cultivation lots numbers 51 (fifty-one), 73 (seventy-three) and 98 (ninety-eight), section B, parts of Plantation Triumph situate on the east sea coast of the county of Demerara and colony of British Guiana, said lots being laid down and defined on a plan of portion of the said plantation by L. M. Nightingale, Government Surveyor, dated 20th March, 1911 and deposited in the Registrar's Office on the 11th July, 1912,—to and in favour of Bassawan, No. 77,216, ex *Jura*, 1897, a male East Indian immigrant residing at Plantation Triumph.

29. By the Colony of British Guiana, TRANSPORT of cultivation lots numbers 48 (forty-eight), section A; and 77 (seventy-seven), section B, parts of Plantation Triumph, situate on the east sea coast of the county of Demerara and colony of British Guiana, said lots being laid down and defined on a plan of a portion of the said plantation by L. M. Nightingale, Government Surveyor, dated 20th March, 1911, and deposited in the Registrar's Office on the 11th July, 1912,—to and in favour of Dwarka, No. 34,846, ex *Rhine*, 1887, a male East Indian immigrant residing at Plantation Triumph.

30. By the Colony of British Guiana, TRANSPORT of cultivation lots numbers 6 (six), 56 (fifty-six) and 78 (seventy-eight), section B, parts of Plantation Triumph, situate on the east sea coast of the county of Demerara and colony of British Guiana, said lots being laid down and defined on a plan of portion of the said plantation by L. M. Nightingale, Government Surveyor, dated 20th March, 1911, and deposited in the Registrar's Office on the 11th July, 1912,—to and in favour of Budhoo, No. 93,075, ex *Arno*, 1902, a male East Indian immigrant residing at Plantation Triumph.

31. By the Colony of British Guiana, TRANSPORT of cultivating lot number 91 (ninety-one), section B, part of Plantation Triumph, situate on the east sea coast of the county of Demerara and colony of British Guiana, said lot being laid down and defined on a plan of portion of the said plantation by L. M. Nightingale, Government Surveyor, dated 20th March, 1911, and deposited in the Registrar's Office on the 11th July, 1912,—to and in favour of Chhotkan, No. 98,008, ex *Lena*, 1904, a male East Indian immigrant, residing at Plantation Triumph.

32. By the Colony of British Guiana, TRANSPORT of, *firstly*, cultivation lots numbers 55 (fifty-five), section A, 80 (eighty) and 81 (eighty-one), section B, parts of Plantation Triumph, situate on the east sea coast of the county of Demerara and colony of British Guiana, said lots being laid down and defined on a plan of a portion of the said plantation by L. M. Nightingale Government Surveyor, dated 20th March, 1911, and deposited in the Registrar's Office on the 11th July, 1912; and *secondly*, cultivation lot number 19 (nineteen), section C, part of the said plantation, said lots being laid down and defined on a plan of portion of the said plantation by L. M. Nightingale, Government Surveyor, dated 4th September, 1912, and deposited in the Registrar's Office on the 19th December, 1912,—to and in favour of Hoseinally, male C. R., 105 H., residing at Plantation Triumph.

33. By the Colony of British Guiana, TRANSPORT of cultivation lot number 16 (sixteen), section B, part of Plantation Triumph, situate on the east sea coast of the county of Demera a and colony of British Guiana, said lot being laid down and defined on a plan of portion of the said plantation by L. M. Nightingale, Government Surveyor, dated 20th March, 1911, and deposited in the Registrar's Office on the 11th July, 1912,—to and in favour of Bhogjogani, No. 39,291, ex *Allanshaw*, 1888, a single female East Indian immigrant residing at Plantation Triumph.

34. By the Colony of British Guiana, TRANSPORT of cultivation lots numbers 72 (seventy-two), 99 (ninety-nine), and 430 (four hundred and thirty), section B, parts of Plantation Triumph, situate on the east sea coast of the county of Demerary and colony of British Guiana, said lots being laid down and defined on a plan of portion of the said plantation by L. N. Nightingale, Government Surveyor, dated 20th March, 1911, and deposited in the Registrar's Office on the 11th July, 1912, —to and in favour of Edu, No. 89,872, ex *Rhone*, 1901, a male East Indian immigrant, residing at Plantation Triumph.

35. By the Colony of British Guiana, TRANSPORT of cultivation lot number 289 (two hundred and eighty-nine), section A, part of Plantation Triumph, situate on the east sea coast of the county of Demerara and colony of British Guiana, said lot being laid down and defined on a plan of portion of the said plantation by L. N. Nightingale, Government Surveyor, dated 20th March, 1911, and deposited in the Registrar's Office on the 11th July, 1912, —to and in favour of Jeria, No. 54,293, ex *Bann* 1892, a single female East Indian immigrant residing at Plantation Triumph.

36. By the Colony of British Guiana, TRANSPORT of cultivation lot number 169 (one hundred and sixty-nine), section A, part of Plantation

Digitized by Google

Triumph, situate on the east sea coast of the county of Demerara and colony of British Guiana, said lot being laid down and defined on a plan of portion of the said plantation by L. M. Nightingale, Government Surveyor, dated 20th March, 1911, and deposited in the Registrar's Office on the 11th July, 1912,—to and in favour of Hardowar, No. 99,458, ex *Forth*, 1905, a male East Indian immigrant residing at Plantation Triumph.

37. By the Colony of British Guiana, TRANSPORT of cultivation lot number 132 (one hundred and thirty two), section B, part of Plantation Triumph, situate on the east sea coast of the county of Demerara and colony of British Guiana, said lot being laid down and defined on a plan of portion of the said plantation by L. M. Nightingale, Government Surveyor, dated 20th March, 1911, and deposited in the Registrar's Office on the 11th July, 1912,—to and in favour of Autar, No. 95,583, ex *Clyde*, 1903, a male East Indian immigrant residing at Plantation Triumph.

38. By the Colony of British Guiana, TRANSPORT of cultivation lot number 76 (*sevent-six*), section A, part of Plantation Triumph, situate on the east sea coast of the county of Demerara and colony of British Guiana, said lot being laid down and defined on a plan of portion of the said plantation by L. M. Nightingale, Government Surveyor, dated 20th March, 1911, and deposited in the Registrar's Office on the 11th July, 1912,—to and in favour of Ramanta, No. 84,883, ex *Clyde*, 1900, a single female East Indian immigrant residing at Plantation Mon Repos.

39. By the Colony of British Guiana, TRANSPORT of cultivation lot number 434 (four hundred and thirty-four), section A, part of Plantation Triumph, situate on the east sea coast of the county of Demerara and colony of British Guiana, said lot being laid down and defined on a plan of portion of the said plantation by L. M. Nightingale, Government Surveyor, dated 20th March, 1911, and deposited in the Registrar's Office on the 11th July, 1912,—to and in favour of Mohan, No. 106,540, ex s.s. *Sutlej*, 1908, a male East Indian immigrant, residing at Plantation Mon Repos.

40. By the Colony of British Guiana, TRANSPORT of cultivation lot number 61 (sixty-one), section A, part of Plantation Triumph, situate on the east coast of the county of Demerara and colony of British Guiana, said lot being laid down and defined on a plan of portion of the said plantation by L. M. Nightingale, Government Surveyor, dated 20th March, 1911, and deposited in the Registrar's Office on the 11th July, 1912,—to and in favour of Badri, 105,347, ex *Mersey*, 1907, a male East Indian immigrant, residing at Plantation Mon Repos.

41. By the Colony of British Guiana, TRANSPORT of cultivation lot number 129 (one hundred and twenty-nine), section A, part of Plantation Triumph, situate on the east sea coast of the county of Demerara and colony of British Guiana, said lot being laid down and defined on a plan of a portion of the said plantation by L. M. Nightingale, Government Surveyor, dated 20th March, 1911, and deposited in the Registrar's Office on the 11th July, 1912,—to and in favour of Noormohamud, No. 91,422, ex *Ems*, 1901, amale East Indian immigrant, residing at Plantation Triumph.

42. By the Colony of British Guiana, TRANSPORT of cultivation lot number 124 (one hundred and twenty-four), section A, part of Plantation Triumph, situate on the east sea coast of the county of Demerara and colony of British Guiana, said lot being laid down and defined on a plan of portion of the said plantation by L. M Nightingale Government Surveyor, dated 20th March, 1911, and deposited in the Registrar's Office on the 11th July, 1912,—to and in favour of Budhram, No. 99,903, ex *Rhone*, 1905, a male East Indian immigrant, residing at Plantation Triumph.

43. By the Colony of British Guiana, TRANSPORT of cultivation lot number 183 (one hundred and eighty-three), section B, part of Plantation Triumph, situate on the east sea coast of the county of Demerara and colony of British Guiana, said lot being laid down and defined on a plan of portion of the said plantation by L. M. Nightingale, Government Surveyor, dated 20th March, 1911, and deposited in the Registrar's Office on the 11th July, 1912,—to and in favour of Bhogwatt, No. 92,492, ex *Main*, 1902, a male East Indian immigrant residing at Plantation Triumph.

44. By Frances Ann Cambridge, widow, Everard Benson Cambridge, Lilian Floretina Cambridge, single woman, Esme Viola Cambridge, singlewoman, Valdena Stepheni Cambridge, singlewoman and Constance Winifred Cambridge, singlewoman, all of Paradise, East Coast, Demerary, TRANSPORT of an undivided half part or share of and in lot number 29 (twenty-nine), part of the plantation or estate called Bachelor's Adventure, situate on the east sea coast of the county of Demerary and colony of British Guiana, bounded on the east by Plantation Paradise, on the west by Plantation Enterprise, on the north by the sea and on the south by Crown lands, the said lot 29 being laid down and defined on a plan of part of Plantation Bachelor's Adventure, East Coast, Demerary, British Guiana, surveyed and pealed off at the request of the proprietors by Ewald C. H. Klautky, Sworn Land Surveyor, dated 9th January, 1907, and deposited in the Registrar's Office of British Guiana on the 12th day, of February, 1907, no building thereon,—to and in favour of Ramtohul, also known as Blackie, male East Indian immigrant, C. R. No. 198 R., of Bachelor's Adventure, East Coast, Demerara.

45. By Joao Rodrigues Tranquada, of Plantation Pouderoyen, West Bank, Demerara, TRANSPORT of, *firstly*, a piece of land containing an area of two hundred and ninety-one square roods, Ryhnland measure, part of that part of Plantation Windsor Forest, lately known as and called Plantation Vreed-en-Hoop, situate on the west bank of the river Demerary, in the county of Demerary, in the colony of British Guiana, together with the right of drainage as it now exists, the said piece of land being laid down and defined on a diagram by H. I. Perkins, acting Crown Surveyor, dated 19th October, 1892, and deposited in the Registrar's Office of British Guiana on the 25th day of October, 1892; *secondly*, lot number 233 (two hundred and thirty-three), in that part of Georgetown called Lacytown as laid down and defined on the plan of the Town Districts, situated on the lands of the Vlissengen estate, made by the Sworn Land Surveyor Luke M. Hill, dated 17th June, 1879, and deposited in the Registrar's Office of the counties of Demerary and Essequebo on the 1st November, 1879, said plan having been approved of by the Governor and Court of Policy on the 22nd of September, 1879, and deposited in the Registrar's Office aforesaid in pursuance of the provisions of section 64 of Ordinance No. 2 of the year 1876, with all the buildings and erections thereon, subject to the lien of the Reciver General of British Guiana; *thirdly*, lot number 39 (thirty-nine), part of the plantation or estate called Vreed-en-Hoop, *cum annexis*, situate on the west bank of the Demerara river, in the county of Demerary, in the colony of British Guiana said lot being laid down and defined on a plan made by the Sworn Land Surveyor E. Chalmers, dated 9th July, 1898, and deposited in the Registrar's Office of British Guiana on the 12th January, 1900; *fourthly*, 2 (two) pieces of land parts of the front lands of Plantation Vreed-en-Hoop *cum annexis*, situate on the west bank of the River Demerary, in the county of Demerary, and colony of British Guiana, the said plantation being part of Plantation Windsor Forest, *cum annexis*, and the said two pieces of land being laid down and defined as lots numbers 27 (twenty-seven) and 29 (twenty-nine), on a plan of the front lands of the said Plantation Vreed-en-Hoop *cum annexis*, made by the Sworn Land Surveyor E. A. Haynes, dated the 2nd October, 1907, and deposited in the Registrar's Office of British Guiana on the 11th December, 1907; and *fifthly*, a tract of land comprising an area of 3 Rhynland acres or 3,154 English acres situate at Vreed-en-Hoop on the west bank of the Demerara river, county of Demerary, colony of British Guiana, known as Ferry yard, with the buildings and erections thereon, as shown in the diagram made by the Sworn Land Surveyor E. A. Haynes on 3rd October, 1907, and deposited in the Registrar's Office of British Guiana on the 10th October, 1913, the said land having been beneficially occupied by the aforesaid Miguel Rodrigues dos Santos his peaceable possession thereof having been uninterrupted for a period exceeding thirty-three and one-third years,—to and in favour of Jose Rodrigues Tranquada, of Plantation Vreed-en-Hoop, West Bank, Demerara River.

46. By Manoel Cypriano De Silva, of lot 5, Garnett Street, Kitty, East Coast, Demerara, TRANSPORT of the east half of lot number 194 (one hundred and ninety-four), part of that portion of Plantation Kitty, situate on the east sea coast of the county of Demerary and colony of British Guiana, known as the Village of Alexanderville, which said lot is laid down and defined on a diagram of an extension of the Village of Alexanderville, being a portion of Plantation Kitty made by John Peter Prass, Sworn Land Surveyor, and dated 24th March, 1888, and deposited in the Registrar's Office of British Guiana, on the 24th November, 1888, with all the buildings and erections thereon,—to and in favour of Jose Gouveia, of Kitty Village, East Coast, Demerara.

47. By Jose Gouveia, of Kitty Village, East Coast, Demerara, a FIRST MORTGAGE, on *firstly*, the east half of lot number 194 (one hundred and ninety-four), part of that portion of Plantation Kitty, situate on the east sea coast of the county of Dem

Digitized by Google

erary and colony of British Guiana known as the Village of Alexanderville which said lot is laid down and defined on a diagram of an extension of the Village of Alexanderville being a portion of Plantation Kitty made by John Peter Prass, Sworn Land Surveyor, dated 24th March, 1888, and deposited in the Registrar's Office of British Guiana on the 24th November, 1888, and all the buildings and erections thereon; and *secondly*, an undivided half of lot number 24 (twenty-four) north of the railway line part of that part of the lands of Plantations Goedverwagting and Sparendaam now known as Plantation Goedverwagting called Sparendaam, situate on the east sea coast of the county of Demerary in the colony of British Guiana, bounded on the east by Plantation Plaisance, on the west by Plantation Ogle, on the north by the sea, and on the south by Government lands, as laid down and defined on a diagram of part of Sparendaam (forming part of Plantation Goedverwagting) between the railway on the south and Church land on the north by James Shanks, Sworn Land Surveyor, dated November 5th, 1852, and deposited in the Registrar's Office of the counties of Demerary and Essequebo on the 28th April, 1853, and all the buildings and erections thereon, save and except the buildings of James Muddle,—to and in favour of Antonio D'Andrade, of lot 52, Robb Street, in the city of Georgetown, and Francis Edward D'Abreu, of lot 223, Camp Street, in the said city trading together in co-partnership under the name, style and firm of Antonio D'Andrade and Company, Merchants, of Water Street, in the said city of Georgetown.

48. By Antonio D'Andrade, of lot 52, Robb Street, in the city of Georgetown, and Manoel Cypriano De Silva, of lot 5, Garnett Street, Kitty, East Coast, Demerara, TRANSPORT of an undivided third part or share of and in, *firstly*, a piece of land being a portion of Plantation Kitty, part of Plantation Bel Air *cum annexis*, on the east sea coast of the county of Demerary, in the colony of British Guiana, and containing 35.35 Rhynland acres or thereabouts and bounded on the north by lands of The Demerara Railway Company, on the south by lands of The Demerara Turf Club, Limited, on the east by other lands of Plantation Kitty, aforesaid, and on the west by the Vlissengen Road, and laid down and defined in a plan made by Jas. T. Seymour, Sworn Land Surveyor, dated 18th March, 1911, and deposited in the Registrar's Office of British Guiana on the 12th day of April, 1911, save and except two strips of land running from west to east across the said land and containing together 2.61 Rhynland acres and used or intended to be used as roads and shown on the said plan and subject to all existing tenancies of portions of the said piece of land but free with the free and uninterrupted right of drainage from and through all the existing sources of drainage of the said piece of land and the free and uninterrupted right of passage through on over and across the said two strips of land so used or intended to be used as roads as aforesaid and with all the buildings and erections on the said piece of land save and except such buildings and erections as are the property of the tenants of the said portions of the said piece of land subject to certain leases of different portions of the said piece of land and save and except the buildings thereon belonging to the lessees subject to a First Mortgage passed in favour of The Hand-in-Hand Mutual Guarantee Fire Insurance Company of British Guiana, Limited, on the 15th day of May, 1911; and *secondly*, a piece of land being a portion of Plantation Kitty, part of Plantation Bel Air, *cum annexis*, on the east sea coast of the county of Demerary, in the colony of British Guiana and containing 24.63 Rhynland acres or thereabouts and bounded on the north by the lands of the Demerara Railway Company, on the south by the lands of The Demerara Turf Club, Limited, on the east by a trench between the said land and the middle-walk dam of Plantation Bel Air as aforesaid, and on the west by lands of Antonio D'Andrade and Manoel Cypriano De Silva, hereinafter mentioned and laid down and defined in a plan made by Jas. T. Seymour, Sworn Land Surveyor, dated 19th August, 1911, and deposited in the Registrar's Office of British Guiana on the 19th day of December, 1911, save and except two strips of land running from west to east across the said land and containing together 1.77 Rhynland acres and used or intended to be used as roads as shown on the said plan and subject to all the existing tenancies of portion of the said piece of land but with the free and uninterrupted right of drainage and use and flow of water from and through all the existing sources of drainage and water supply of the said piece of land and the free and uninterrupted right of passage through on over and across the said two strips of land so used or intended to be used as roads as aforesaid without the buildings and erections on the said piece of land subject to certain leases of different portions of the said piece of land and save and except the buildings thereon belonging to the lessees,—to and in favour of Francis Edward D'Abreu, of lot 223, Camp Street, in the city of Georgetown.

49. By Henrietta Charlotte Fox, the wife of Joseph Nathaniel Fox, both of lot 69, Main Street, in the city of Georgetown, a FIRST MORTGAGE on the north half of lot number 69 (sixty-nine), situate in South Cumingsburg, in the city of Georgetown, and all the buildings and erections thereon,—to and in favour of The Demerara Mutual Life Assurance Society, Limited, of lots 1, 2 and 3, High Street, Robbstown, Georgetown.

50. By Antonio Pedro Vasconcellas, of lot 45, Robb Street, Bourda, in the city of Georgetown, a FIRST MORTGAGE on east half of lot number 150 (one hundred and fifty), situate in Albert-town, in the city of Georgetown, county of Demerary, and all the buildings and erections thereon,—to and in favour of The Hand-in-Hand Mutual Guarantee Fire Insurance Company of British Guiana, Limited, of lots 1, 2 and 3, High Street, Robbstown, Georgetown.

51. By William Henry Cornelius Nurse, of lot 53, Fourth Street, Albert town, Georgetown, Demerara, a FIRST MORTGAGE on the western half of lot number 53 (fifty-three), situate in Albert-town District, in the city of Georgetown, in the county of Demerary, and all the buildings and erections thereon,—to and in favour of The Demerara Mutual Life Assurance Society, Limited, of lots 1, 2 and 3, High Street, Robbstown, Georgetown.

52. By Sewagamee Ammah, single female East Indian, B.R., No. 83 of 1880, of lot 118, Regent Street, Georgetown, TRANSPORT of the east half of lot number 118 (one hundred anh eighteen), in that part of Georgetown called Bourda, as laid down and defined on the plan of the Town Districts, situated on the lands of the Vlissengen estate, made by the Sworn Land Surveyor Luke M. Hill, dated 17th June, 1879, and deposited in the Registrar's Office of the counties of Demerary and Essequebo on the first of November, 1879, said plan having been approved of by the Governor and Court of Policy on the 22nd of September, 1879, and deposited in the Registrar's Office aforesaid, in pursuance of the provisions of section sixty-four of Ordinance No. 2 of the year 1876, with all the buildings and erections thereon, subject to a First Mortgage passed to The Demerara Mutual Life Assurance Society, Limited, on the 26th July, 1913,—to and in favour of William DeRyck, of lot 250, Thomas Street, in the city of Georgetown.

53. By Thomas Flood, of lot 213, Bourda, Georgetown, as one of the joint and several executors under the last will and testament of James Frankland, deceased, dated 17th February, 1913, and deposited in the Registrar's Office of British Guiana on the 6th day of November, 1913, TRANSPORT of lots numbers 17 (seventeen) and 18 (eighteen), in that part of Georgetown called Robbstown as laid down and defined on the plan or chart of Robbstown made by the Sworn Surveyor William Hayley, dated the first June, 1864, and deposited in the Registrar's Office of the counties of Demerary and Essequebo on the twenty-seventh day of August, 1864, and as particularly described in a document called "a plan for laying out anew the ward of Robbstown into lots, the erection of a river wall, the closing of old streets and alleys prepared by the Commissioners of Robbstown under the authority of the 12th and 13th sections of Ordinance No. 11 of the year 1861, said plan having been approved of by the Governor and Court of Policy on the nineteenth day of August, 1864, and also in pursuance of said Ordinance, deposited in the Registrar's Office aforesaid, on the said twenty-seventh day of August, 1864, with all the buildings and erections thereon,—to and in favour of Agnes Henerietha Frankland, widow, of said lots.

54. By Guilhermina Amelia Paddenburg, born Pequeno, of lot 70, Murray Street, Georgetown, widow, in her own right and as one of the residuary heiresses under the last will and testament of her father, Manoel Gonsalves Pequeno, deceased, and as one of the heirs under the last will and testament of her mother, Julia Emelia Gonsalves Pequeno, deceased, who was married in community of property to the said Manoel Gonsalves Pequeno, deceased, the said Julia Emelia Gonsalves Pequeno being also the sole heiress under the last wills and testaments of her sons, Manoel Gonsalves Pequeno, the younger, and Jose Gonsalves Pequeno, both deceased, who were the two other heirs under the last will and testament of their father, the said Manoel Gonsalves Pequeno, the elder, deceased, and by the said Guilhermina Amelia Paddenburg, born Pequeno, as one of the heirs to and under the last will and testament of her husband, Herman John Joseph Paddenburg, deceased; by Mabel Maria Julia Pequeno de Freitas, born Paddenburg, the wife of and assisted as far as need be by her husband, Jose Manoel de

Digitized by Google

Freitas, Medical Practitioner, both of Richmond, Surrey, England; by Querino Bonifacio de Freitas, Medical Practitioner, as having in marriage in community of property his wife, Hermine Rosa Maria Pequeno de Freitas, born Paddenburg, both of New Amsterdam, Berbice; by Leo Albert Martin Pequeno Paddenburg, of Camp Street, Georgetown, and Mary Philomena Cleare Pequeno Paddenburg, spinster, of lot 76, Murray Street, Georgetown, as four of the heirs under the last wills and testaments of their grandmother the said Julia Emelia Pequeno, and of their father, the said Herman John Joseph Paddenburg, also deceased, the said Maria Mabel Julia Pequeno de Freitas, born Paddenburg, and the said Jose Manoel de Freitas, appearing herein by their duly constituted attorney in this colony, Manoel Luiz Ramos Andrade, of 246, Church Street, Georgetown, agreeably with powers of attorney executed and recorded in the Registrar's Office of British Guiana, respectively, on the 9th day of May, 1900, and 3rd day of May, 1910, and agreeably with last wills and testaments deposited in the Registrar's Office of British Guiana, on the 27th day of October, 1885, the 23rd day of January, 1896, the 9th day of May, 1899, the 3rd day of January, 1898, and recorded in the Book of Records No. 48, volume 2, folio 204, *et sequentibus*, TRANSPORT of *firstly*, south quarter lot number 10 (ten), situate in North Freeburg District, city of Georgetown and colony of British Guiana, and the buildings and erections thereon; *secondly*, the west quarter of lot number 14 (fourteen), situate in North Newburg, Werk-en-Rust, city of Georgetown, county of Demerary, and all the buildings and erections thereon; *thirdly*, lot 184 (one hundred and eighty-four), situate in Cumingsburg, city of Georgetown, county of Demerary, and all the buildings and erections thereon; *fourthly*, south half of lot number 108 (one hundred and eight), situate in Kingston district, in the city of Georgetown, in the county of Demerary and colony of British Guiana, and all the buildings and erections thereon; *fifthly*, half lot number 33 (thirty-three), now known on the Receiver's books as half lot number 68 (sixty-eight), situate in Leopold street, Werk-en-Rust district, in the city of Georgetown, county of Demerary, and all the buildings and erections thereon; *sixthly*, the northern one-third of lot 241 (two hundred and forty-one), situate in South Cumingsburg, city of Georgetown, county of Demerary, and all the buildings and erections thereon, also the south half of lot number 240 (two hundred and forty), situate in South Cumingsburg, city of Georgetown, county of Demerary, and all the buildings and erections thereon; *seventhly*, the west three-quarters of lot number 43 (forty-three), and the west half of east half of middle lot 44 (forty-four), also known as 47 (forty-seven) and 48 (forty-eight), in Werk-en-Rust district, in the city of Georgetown, in the county of Demerary and colony of British Guiana, and all the buildings and erections thereon, subject to a FIRST MORTGAGE to and in favour of The Hand-in-Hand Mutual Guarantee Fire Insurance Company of British Guiana, Limited; *eighthly*, the west half lot number 9 (nine) situate in Werk-en-Rust, city of Georgetown, county of Demerary, and all the buildings and erections and further appurtenances thereon and thereto belonging subject to a First Mortgage to and in favour of The Hand-in-Hand Mutual Guarantee Fire Insurance Company of British Guiana, Limited; *ninthly*, lot 70 (seventy), situate in South Cumingsburg District, in the city of Georgetown county of Demerary, and all the buildings and erections thereon, subject to a First Mortgage to and in favour of The Hand-in-Hand Mutual Guarantee Fire Insurance Company of British Guiana, Limited; *tenthly*, the north half of lot number 22 (twenty-two), situate in Stabroek, city of Georgetown, county of Demerary, with all the buildings and erections thereon, subject to a First Mortgage to and in favour of The British Guiana Mutual Fire Insurance Company, Limited; and *eleventhly*, the front lot number 8 (eight), situate in Werk-en-Rust, with all the buildings and erections thereon, the said lot number 8 (eight) being described on Hilhouse's chart as number (10 (ten) and 11 (eleven), bounded on the east by Water Street, on the west by the front dam, on the south by the premises formerly belonging to John McHutchen, deceased, and on the north by the premises formerly belonging to J. P. Spaman, deceased, to and in favour of Maria Jose de Freitas, of lots 80 and 81, Camp Street, Georgetown, widow.

Registrar's Office of British Guiana, Georgetown, Demerary, this 14th day of November, 1913.

B. S. NEWSAM,
Acting Registrar.

County of Berbice.

13TH DECEMBER, 1913.

[FIRST PUBLICATION.]

THE following TRANSPORTS and MORTGAGE are intended to be passed before one of Their Honours the Judges of the Supreme Court of British Guiana on any day after Saturday, the 13th day of December, 1913, which such Judge shall be pleased to appoint, viz.:—

1. By Izabel Maria Rodrigues Fernandes, born De Silva, assisted as far as need be by her husband Maximiano Fernandes, both of Chapel Street, New Amsterdam, Berbice, TRANSPORT of part of the northern back quarter of lot number 21 (twenty-one) situate in that part of the Town of New Amsterdam called Smyth Town, containing 5 (five) roods of land, more or less, bounded on the east by part of said lot the property of the estate of Edward Anthony, deceased, on the west by the middle road trench, on the north by the drain dividing lots numbers 20 (twenty) and 21 (twenty-one) and on the south by the street running through the centre of said lot number 21 (twenty-one), with all the buildings and erections thereon,—to and in favour of Jose Carrega, of St. Magdalene Street, New Amsterdam aforesaid.

2. By Rughunauth, male, No. 42,117, ex *Sheila*, 1889, of Plantation Bush Lot, Corentyne Coast, Berbice, TRANSPORT of the east half of lot number 4 (four) part of lot number 27 (twenty-seven) being one of the lots forming Plantation Bush Lot, situate on the Corentyne Coast, in the county of Berbice, the said lot number 4 (four) being laid down and defined on a diagram of the said plantation made by E. Chalmers, Sworn Land Surveyor, dated 13th December, 1902, and deposited in the Registrar's Office of British Guiana, New Amsterdam, on the 23rd day of December, 1902, with the buildings and erections thereon.—to and in favour of Chrispino Albert Lopes, of Ulverston Village, Corentyne Coast, Berbice.

3. By Georgiana Augusta King, widow, of lot 35, Norton Street, Georgetown, TRANSPORT of lots 32 (thirty-two) and 33 (thirty-three), parts of the lot of land situate on the west sea coast of the county of Berbice, containing 500 acres cited on the chart as La D, named Golden Fleece, the said lots 32 and 33 (thirty-two and thirty-three), being laid down and defined on a plan of 44 lots of lands laid out on Plantation Golden Fleece, situate on the west coast of Berbice, surveyed for D. A. Peters, by Ewald C. H. Klautky, Sworn Land Surveyor, dated 12th March, 1906, and deposited in the Registrar's Office of British Guiana, in the county of Demerary, on the 31st July, 1906, save and except such portions of a strip of land measuring 100 feet (English) in width running through the said lots 32 (thirty-two) and 33 (thirty-three), on which the lines of the Demerara Railway Company are laid, and which is at present enclosed by wire fences as transported to the Demerara Railway Company on the 4th day of October, 1909, no building thereon,—to and in favour of William Davidson, of Plantation Ross, West Coast, Berbice

4. By Madramootoo, also known as and called Maduray Moothoo, male, born in this colony in 1857, registered as 307, *Lysander*, 1847, of Rose Hall village, Corentyne Coast, Berbice, a FIRST MORTGAGE on sub-lot "B" of house lot number 41, situate on the south of the public road in the Rose Hall village, in the county of Berbice, the said sub-lot and lot being laid down and defined on a plan of Rose Hall village made by E. C. H. Klautky, Sworn Land Surveyor, bearing date September, 1911, and having been approved of by the Local Government Board on the 15th day of May, 1912, under the provisions of section 27 of Ordinance No. 13 of 1907, and duly deposited in the Office of the Registrar of British Guiana at New Amsterdam on the 10th day of July, 1912, and all the buildings and erections thereon,—to and in favour of The British Guiana Building Society, Limited, of lots Nos. 1, 2, and 3, High Street, Georgetown.

Registrar's Office of British Guiana, New Amsterdam, Berbice, this 28th day of November 1913.

L. C. DALTON,
Registrar.

County of Berbice.

6TH DECEMBER, 1913.

[SECOND PUBLICATION.]

THE following TRANSPORTS and MORTGAGE are intended to be passed before one of Their Honours the Judges of the Supreme Court of British Guiana on any day after Saturday, the 6th day of December, 1913, which such Judge shall be pleased to appoint, viz.:—

Digitized by Google

1. By George Hamilton Theodore Green, of Cooper's Lane, New Amsterdam, Berbice, TRANSPORT of part of the northern back quarter of lot number 15 (fifteen), situate in that part of the Town of New Amsterdam called Smyth Town, bounded on the east by part of said lot the property of Emily Taylor, but now the property of William J. Barrington, on the west by part of said lot the property of Colin Lewis, on the north by the drain dividing lots numbers 14 (fourteen) and 15 (fifteen), and on the south by the drain along the street running through the centre of said lot number 15 (fifteen), with the buildings thereon, subject to first and second mortgages to The British Guiana Building Society, Limited, of lots 1, 2 and 3, High Street, Georgetown, passed on the 8th March, 1909, and 9th October, 1909, respectively,—to and in favour of Candido Aloysius Tello, of Rose Hall Village, Corentyne Coast, Berbice.

2. By David Primo, of Ithaca Village, west bank, Rio Berbice, and by Sarah Wilhelmina Nicolson, born Primo, the wife of Thomas Trenton Nicolson, both of Ithaca Village aforesaid, Thomas David Primo, of Plantation Friends, east bank, Rio Berbice, Mary Primo, spinster, and William Primo, bachelor, both of Ithaca Village aforesaid, in their quality as four of the heirs, *ab intestato*, of their deceased mother, Mary Primo, born Laing, who was married to the said David Primo in community of property, TRANSPORT of nine-tenths of one-half of an undivided twenty-first, that is to say, three undivided one hundred and fortieth parts or shares of and in the abandoned estate Weldaad, situate on the west sea coast of the county of Berbice, save and except one acre of land part of said estate as laid down and defined on a diagram of the Assistant Crown Surveyor, William Chalmers, dated 28th March, 1878, and deposited in the Registrar's Office in Berbice on the 8th May, 1878, sold to the colony of British Guiana, and under the express condition that the owner or owners of said undivided twenty-first part or share shall be bound and obliged at all times in conjunction with the owners of the remaining undivided shares of said estate Weldaad to keep in good and thorough repair the drainage canal, public roads, bridges, and kokers on or belonging to the said estate, also save and except a strip of land 100 (one hundred) feet in width at present enclosed by wire fences, running across the said estate Weldaad, the said strip of land being the property of the Demerara Railway Company,—to and in favour of Molly Christina Myers, born Primo, the wife of Alexander Myers, both of Sheet Anchor Village, Canje creek, Berbice, the said Molly Christina Myers being the proprietress of one undivided four hundred and twentieth part or share of and in the said estate Weldaad.

3. By David Primo, of Ithaca Village, west bank, Rio Berbice, and by Sarah Wilhelmina Nicolson, born Primo, the wife of Thomas Trenton Nicolson, both of Ithaca Village aforesaid, Thomas David Primo, of Plantation Friends, east bank, Rio Berbice, Molly Christina Myers, born Primo, the wife of Alexander Myers, both of Sheet Anchor Village, Canje creek, Berbice, Mary Primo, spinster, and William Primo, bachelor, both of Ithaca Village, aforesaid, in their quality as the sole heirs, *ab intestato*, of their deceased mother, Mary Primo, born Laing, who was married to the said David Primo in community of property, TRANSPORT of one-half of one undivided twenty-first, that is to say, one undivided forty-second part or share of and in the abandoned estate Weldaad, situate on the west sea coast of the county of Berbice, save and except one acre of land part of said estate as laid down and defined on a diagram of the Assistant Crown Surveyor, William Chalmers, dated 28th March 1878, and deposited in the Registrar's Office in Berbice on the 8th May, 1878, sold to the colony of British Guiana, and under the express condition that the owner or owners of said one undivided twenty-first part or share shall be bound and obliged at all times in conjunction with the owners of the remaining undivided shares of said estate Weldaad, to keep in good and thorough repair the drainage canal, public roads, bridges, and kokers on or belonging to the said estate, also save and except a strip of land 100 (one hundred) feet in width at present enclosed by wire fences, running across the said estate Weldaad, the said strip of land being the property of the Demerara Railway Company,—to and in favour of William Alfred Douglas, of Pitt Street, New Amsterdam, Berbice.

4. By The Berbice Library, incorporated under Ordinance No. 2 of 1892, TRANSPORT of a piece of land 11.37 roods in façade by 5 roods in depth the said piece of land forming part of the southern back quarter of lot number 9 (nine), situate in that part of the Town of New Amsterdam called Smyth Town in the county of Berbice and being laid down and marked "Berbice Library" on a diagram of the said southern back quarter of said lot number 9 (nine) made by the Sworn Land Surveyor J. B. Sykes, dated 16th September, 1907, and deposited in the Registrar's Office in New Amsterdam on the 1st day of March, 1911, with the buildings and erections thereon,—to and in favour of Francis Ho-you, of Church Street, New Amsterdam, Berbice.

5. By George Forte, of Asylum Street, New Amsterdam, Berbice, bachelor, TRANSPORT of a piece of land forming part of lot number 22 (twenty-two), situate in the first empolder of the town of New Amsterdam, measuring 3 (three) roods in depth and 5 (five) roods in breadth extending from the land of Elizabeth Ann Fraser and her children, towards the front dam, with all the buildings and erections thereon,—to and in favour of Joseph Matthias, of Alexander Street, New Amsterdam, aforesaid.

6. By Matilda Bartrum, born Lowenfield, the wife of, and assisted as far as need be by her husband Alfred Dansey Bartrum, both of lot 43, Queenstown, New Amsterdam, Berbice, a FIRST MORTGAGE on a piece of land forming the eastern portion of lot number 43 (forty-three) situate in that part of the town of New Amsterdam called Queenstown, in the county of Berbice, said lot number 43 (forty-three), being laid down and designated on a diagram made by James Bone, Sworn Land Surveyor, dated 6th November, 1849, and deposited in the Registrar's Office in Berbice and said piece of land being laid down and marked "A" on a plan of lot 43 (forty-three) and 44 (forty-four), Queenstown, New Amsterdam, aforesaid, made by H. O. Durham Sworn Land Surveyor, dated the 18th October, 1913, and deposited in the Registrar's Office aforesaid on the 30th October, 1913, and all the buildings and erections thereon,—to and in favour of The British Guiana Building Society, Limited, of lots 1, 2 and 3, High Street, Georgetown.

Registrar's Office of British Guiana, New Amsterdam, Berbice, this 21st day of November, 1913.

L. C. DALTON,
Registrar.

County of Berbice.

29th November, 1913.

[Third Publication.]

THE following TRANSPORTS are intended to be passed before one of Their Honours the Judges of the Supreme Court of British Guiana on any day after Saturday, the 29th day of November, 1913, which such Judge shall be pleased to appoint:—

1. By Greedhary, male, No. 7,618, ex *Rohilla*, 1874, of Plantation Lot No. 2, east sea coast, Berbice, TRANSPORT of eighteen-nineteenths of one-eighth of one undivided ninth part or share, that is to say, one undivided seventy-sixth part or share, of and in lot number 2 (two), east coast canal lot, situate in the county of Berbice, colony of British Guiana, with the buildings and erections thereon, belonging to the said Greedhary,—to and in favour of Bahadoor, male, native of this colony, of said plantation Lot No. 2.

2. By Greedhary, male, No. 7,618, ex *Rohilla*, 1874, of Plantation Lot No. 2, east sea coast, Berbice, TRANSPORT of one-nineteenth of one-eighth of one undivided ninth part or share, that is to say, one undivided one-thousand two hundred and ninety-sixth part or share of and in lot number 2 (two), east coast canal lot, situate in the county of Berbice and colony of British Guiana,—to and in favour of Belapa Anamanthoodo, male, of Plantation Lot No. 2, east sea coast, Berbice.

3. By Mary Anastasia Tello, born DeCunha, the wife of Candido Aloysius Tello, of Rose Hall village, Corentyne, county of Berbice, TRANSPORT of sub-lot B, of house-lot number 15 (fifteen), situate on the south of the public road, in the Rose Hall village, in the county of Berbice, the said sub-lot B being laid down and defined on a plan of Rose Hall village, made by E. C. H. Klautky, Sworn Land Surveyor, bearing date September, 1911, which said plan was approved of by the Local Government Board on the 15th day of May, 1912, under the provisions of section 27 of Ordinance No. 13 of 1907, and duly deposited in the office of the Registrar of British Guiana at New Amsterdam on the 10th day of July, 1912, no buildings thereon,—to and in favour of Daniel Benn, of Rose Hall village, aforesaid.

Registrar's Office of British Guiana, New Amsterdam, Berbice, this 14th day of November, 1913.

B. S. NEWSAM,
Acting Registrar.

Digitized by Google

Execution Sales.

BY THE REGISTRAR.

Counties of Demerary & Essequebo.

[FIRST PUBLICATION.]

PURSUANT to an Order granted by His Honour Sir Thomas Crossley Rayner, Knight, Chief Justice of British Guiana, bearing date 24th November, 1913, on the petition of Antonio de Freitas, of 21, Broad Street, Charlestown, Georgetown, plaintiff:—

I, the undersigned Registrar of British Guiana, or my lawful deputy, will expose for sale to the highest bidder in presence of a Sworn Clerk or Assistant Sworn Clerk, at the Victoria Law Courts, in the city of Georgetown, on Monday, the 15th day of December, 1913, at 12 o'clock, noon:—

1. In behalf of the abovenamed petitioner *versus* James Corbin and J. Soobrian, defendants:—The east half of lot number 26, situate in New Charlestown District, in the city of Georgetown, in the county of Demerara, with all the buildings and erections thereon.

[FIRST PUBLICATION.]

PURSUANT to an Order granted by His Honour Sir Thomas Crossley Rayner, Knight, Chief Justice of British Guiana, bearing date 14th November, 1913, on the petition of Sandy Ross, of No. 41 Village, west coast of Berbice, in the colony of British Guiana, plaintiff:—

I, the undersigned Registrar of British Guiana, or my lawful deputy, will expose for sale to the highest bidder, in the presence of a Sworn Clerk or Assistant Sworn Clerk, at the Victoria Law Courts, in the city of Georgetown, on Monday, the 15th day of December, 1913, at 12 o'clock, noon:—

2. In behalf of the abovenamed petitioner *versus* Augustus Cummings, defendant:—Lot number 1 (one), part of lot number 41 (forty-one), situate on the west sea coast of the county of Berbice, in the colony of British Guiana, the said lot number 1 (one) being laid down and defined on a plan of the said lot number 41 (forty-one) by William Chalmers, Sworn Land Surveyor, dated 4th October, 1871, and deposited in the Registrar's Office in Berbice, on the 12th of October, 1871, with the cultivation thereon, the property of the said Augustus Cummings.

[FIRST PUBLICATION.]

PURSUANT to writ of execution in the matter following:—

I, the undersigned Registrar of British Guiana, or my lawful deputy, will expose for sale to the highest bidder in the presence of a Sworn Clerk or Assistant Sworn Clerk, at the Victoria Law Courts, in the city of Georgetown, on Monday, 15th day of December, 1913 at 12 o'clock, noon:—

3. In behalf of Booker Brothers, McConnell and Company, Limited, whose duly constituted attorney in this colony is Harry Yardley Delafons, plaintiffs *versus* Shivsanker, defendant:—An undivided half of the abandoned Plantation Columbia, situate on the east sea coast of Demerara, being about 100 (one hundred) roods façade by the usual depth, and bounded on the east by Glazier's Lust, on the west by Pantzie with all the buildings, machinery and further appurtenances thereon and thereto belonging.

All persons having any right, title, interest or claim in and to any of the above properties, and who may have just grounds to oppose the sale thereof, are hereby required to do so in due form of law at the Registrar's Office in Georgetown, Demerara, within fourteen days after the first Saturday's advertisement, setting forth his, her or their reasons of opposition in writing, duly signed by a Barrister-at-Law or Solicitor, and thereafter to proceed according to law. Those inclined to purchase will attend at the time and place before mentioned.

Payment must be made as follows:—One hundred dollars and under, Cash; exceeding $100—the purchaser or purchasers shall, unless they pay the purchase money at the time of sale, forthwith deposit with the Marshal 25 per cent. of the purchase money and shall, if the purchase money does not exceed the sum of $500, pay the balance by three equal instalments, from the day of sale, with interest at the rate of six per cent. per annum, at the expiration of one, two and three months, respectively, and if the purchase money exceeds the sum of $500, he shall pay such balance with such interest by three equal instalments at the expiration of two, four and six months, respectively.

In the event of the purchaser making any default in payment of any of the instalments, the amount of the deposit shall be forfeited and the property may, after being re-advertised, be put up for sale at auction and sold.

Registrar's Office of British Guiana, Georgetown, Demerary, this 28th day of November, 1913.

L. C. DALTON,
Registrar.

Counties of Demerary & Essequebo.

[SECOND PUBLICATION.]

PURSUANT to writ of Execution in the matter following:—

I, the undersigned Registrar of British Guiana, or my lawful deputy, will expose for sale to the highest bidder in presence of a Sworn Clerk or Assistant Sworn Clerk, at the Victoria Law Courts, in the city of Georgetown, on Monday, the 8th December, 1913, at 12, *noon*:—

1. In behalf of The British Guiana Building Society, Limited, plaintiffs, *versus* John Paul Gordon, defendant:—The north half of lot number 300 (three hundred), situate in South Cumingsburg District, in the city of Georgetown, in the county of Demerary and all the buildings and erections thereon.

[SECOND PUBLICATION.]

PURSUANT to an Order granted by His Honour Sir Thomas Crossley Rayner, Knight, Chief Justice of British Guiana, bearing date 11th November, 1913, on the petition of Percy Claude Wight, of lot 52, Brickdam, Georgetown, trading without any partner under the name and style of Walter Bagot & Company, plaintiffs:—

I, the undersigned Registrar of British Guiana, or my lawful deputy, will expose for sale to the highest bidder in the presence of a Sworn Clerk or Assistant Sworn Clerk, at the Victoria Law Courts, in the city of Georgetown, on Monday, the 8th day of December, 1913, at 12 o'clock, noon:—

2. In behalf of the above-named petitioner *versus* David Bishop in his quality as executor to and under the last will and testament of Margaret Jeffrey, deceased, defendant:—West half of lot number 34 (thirty-four), situate in Albert-town District, in the city of Georgetown, in the county of Demerary and colony of British Guiana, with the buildings thereon, subject to the right, title and interest of Eliza Howell, widow, in a certain agreement of leased executed on the 13th November, 1902, and renewed by the executor of the said will in her favour and save and except one building belonging to the said Eliza Howell.

All persons having any right, title, interest or claim in and to any of the above properties, and who may have just grounds to oppose the sale thereof, are hereby required to do so in due form of law at the Registrar's Office in Georgetown, Demerara, within fourteen days after the first Saturday's advertisement, setting forth his, her or their reasons of opposition in writing, duly signed by a Barrister-at-Law or Solicitor, and thereafter to proceed according to law. Those inclined to purchase will attend at the time and place beforementioned.

Payment must be made as follows:—One hundred dollars and under Cash; exceeding $100—the purchaser or purchasers shall, unless they pay the purchase money at the time of sale, forthwith deposit with the Marshal 25 per cent. of the purchase money and shall, if the purchase money does not exceed the sum of $500, pay the balance by three equal instalments, from the day of sale, with interest at the rate of six per cent. per annum, at the expiration of one, two and three months, respectively, and if the purchase money exceeds the sum of $500, he shall pay such balance with such interest by three equal instalments at the expiration of two, four and six months, respectively.

In the event of the purchaser making any default in payment of any of the instalments, the amount of the deposit shall be forfeited and the property may, after being re-advertised, be put up for sale at auction and sold.

Registrar's Office of British Guiana, Georgetown, Demerary, this 21st day of November, 1913.

L. C. DALTON,
Registrar.

[SECOND PUBLICATION.]

PURSUANT to writ of execution in the matter following:—

I, the undersigned Registrar of British Guiana, or my lawful deputy, will expose for sale to the highest bidder in presence of a Sworn Clerk or Assistant Sworn Clerk, at the Victoria Law Courts, in the city of Georgetown, on Monday, the 8th day of December, 1913, at 12 o'clock, noon:—

3. In behalf of Booker Brothers, McConnell and Company, Limited, whose duly constituted attorney in this Colony is Harry Yardley Delafons, plaintiffs,

Digitized by Google

versus H. Daniels, defendant:—An undivided half of lot number 44 (forty-four), section A, in the village of Plaisance, in the Plaisance Village District, in the county of Demerary and colony of British Guiana, and an undivided half of all the buildings and erections thereon, save and except the buildings thereon, belonging to H. G. Leach and Matthew Murray Chung, respectively, and excepting and reserving therefrom one undivided twelfth part in all the land comprised in the said lot 44, section A, claimed by Mrs. E. E. Austin.

The opposition entered on the 26th day of July, 1913, by Amjadalli, of de Kinderen, West Coast, Demerara, to the undermentioned property having been declared by an order of a Judge bearing date 6th November, 1913, deserted and abandoned.

[SECOND PUBLICATION.]

PURSUANT to an Order granted by His Honour Maurice Julian Berkeley, then acting Chief Justice of British Guiana, bearing date 27th June, 1913, on the petition of Tapsey, male East Indian immigrant, of Bee Hive, East Coast, Demerara, plaintiff.

I, the undersigned Registrar of British Guiana, or my lawful deputy, will expose for sale to the highest bidder, in the presence of a Sworn Clerk or Assistant Sworn Clerk, at the Victoria Law Courts, in the city of Georgetown, on Monday, the 8th day of December, 1913, at 12 o'clock, noon:—

4. In behalf of the above-named petitioner *versus* Mowlabocus, male East Indian immigrant, defendant:—West half of lot number 93 (ninety-three), or 111 (one hundred and eleven), situate in Werk-en-Rust District, in the city of Georgetown, county of Demerary and colony of British Guiana, with all the buildings and erections thereon.

Payment must be made as follows:—One hundred dollars and under, Cash; exceeding $100 the purchaser or purchasers shall, unless they pay the purchase money at the time of sale, forthwith deposit with the Marshal 25 per cent. of the purchase money and shall, if the purchase money does not exceed the sum of $500, pay the balance by three equal instalments, from the day of sale, with interest at the rate of six per cent. per annum, at the expiration of one, two and three months, respectively, and if the purchase money exceeds the sum of $500, he shall pay such balance with such interest by three equal instalments at the expiration of two, four and six months, respectively.

In the event of the purchaser making any default in payment of any of the instalments, the amount of the deposit shall be forfeited and the property may, after being re-advertised, be put up for sale at auction and sold.

Registrar's Office of British Guiana, Georgetown, Demerary, this 21st day of November, 1913.

L. C. DALTON,
Registrar.

Counties of Demerary & Essequebo.

[THIRD PUBLICATION.]

PURSUANT to an order granted by His Honour Albert Earnshaw, acting Chief Justice of British Guiana, bearing date 27th day of October, 1913, on the petition of Eustace Gordon Woolford, of 153, Charlotte Street, Lacytown, Georgetown, plaintiff:—

I, the undersigned Registrar of British Guiana, or my lawful deputy, will expose for sale to the highest bidder, in presence of a Sworn Clerk or Assistant Sworn Clerk, at the Victoria Law Courts, in the city of Georgetown, on Monday, the 1st day of December, 1913, at 12 o'clock, noon:—

1. In behalf of the abovenamed petitioner *versus* Claude V. Holder, defendant:—The west half of lot letter P, part of that part of Plantation Werken-Rust, situate on the east bank of the River Demerary between Plantation Vlissengen on the north and Plantation Le Repentir on the south called Wortmanville, and laid down on a sketch by H. Rainsford, Sworn Land Surveyor, dated April, 1843, and deposited in the Registrar's Office of the counties of Demerary and Essequebo on the 13th of November, 1845, with all the buildings and erections thereon, save and except one building the property of one Pinder.

[THIRD PUBLICATION.]

PURSUANT to writs of execution in the matters following:—

I, the undersgned Reigistrar of British Guiana or my lawful deputy, will expose for sale to the highest bidder, in the presence of a Sworn Clerk or Assistant Sworn Clerk, at the Victoria Law Courts, in the city of Georgetown, on Monday, the 1st day of December, 1913, at 12 o'clock, noon:—

2. In behalf of Manoel Gomes, of 222, Camp Street, trading and carrying on business without any partner at lot 21, Water Street, Georgetown, under the name, style and firm of Ferreira and Gomes, plaintiff *versus* Moses Chung, defendant:—*Firstly*, one building, one shed used as a kitchen and one iron tank, all situate on east half of lot 19, in the village of Danielstown, in the county of Essequebo; and *secondly*, the stock-in-trade of the dry goods business carried on by the above-named defendant at Danielstown Village and county aforesaid.

All persons having any right, title, interest or claim in and to any of the above properties, and who may have just grounds to oppose the sale thereof, are hereby required to do so in due form of law at the Registrar's Office in Georgetown, Demerara, within fourteen days after the first Saturday's advertisement, setting forth his, her or their reason of opposition in writing, duly signed by a Barrister-at-Law or Solicitor, and thereafter to proceed according to law. Those inclined to purchase will attend at the time and place beforementioned.

Payment must be made as follows:—As regards No. 1.—one hundred dollars and under, Cash; exceeding $100—the purchaser or purchasers shall, unless they pay the purchase money at the time of sale, forthwith deposit with the Marshal 25 per cent. of the purchase money and shall, if the purchase money does not exceed the sum of $500, pay the balance by three equal instalments from the day of sale, with interest at the rate of six per cent. per annum, at the expiration of one, two and three months, respectively, and if the purchase money exceeds the sum of $500, he shall pay such balance with such interest by three equal instalments at the expiration of two, four and six months, respectively.

In the event of the purchaser making any default in payment of any of the instalments, the amount of the deposit shall be forfeited and the property may, after being re-advertised, be put up for sale at auction and sold.

And as regards number 2: Cash, on the knock of the hammer.

Registrar's Office of British Guiana, Georgetown, Demerary, this 14th day of November, 1913.

B. S. NEWSAM,
Acting Registrar.

County of Berbice.

[THIRD PUBLICATION.]

PURSUANT to writs of execution in the matters following:—

I, the undersigned Registrar of British Guiana, or my lawful deputy will expose for sale to the highest bidder in the presence of a Sworn Clerk, or Assistant Sworn Clerk, at the Court House, New Amsterdam, Berbice, on Thursday, the 4th day of December, 1913, at 12 o'clock, noon:—

In behalf of Mayor and Town Council of New Amsterdam *versus* the proprietor or proprietors, representative or representatives of the undermentioned properties:—

1. Part of the northern back quarter of lot number seven (7), situate in that part of the town of New Amsterdam called Smyth Town, bounded on the east by part of said lot the property of the Salvation Army, on the west by part of said lot the property of Ho-a-Hing, on the nerth by the drain dividing lots numbers six (6) and seven (7) and on the south by the drain along the street running through the centre of said lot number seven (7) with the buildings and erections thereon, appraised as the property of the minors Rosario.

2. Part of the northern front quarter of lot number 24 (twenty-four), situate in that part of the town of New Amsterdam called Smyth Town, bounded on the east by part of said lot the property of the estate of M. P. Santos, on west by part of said lot the property of James Edward Spencer, on the north by the drain dividing lots numbers 23 (twenty-three) and 24 (twenty-four), and on the south by the drain along the street running through the centre of said lot number 24 (twenty-four), no building thereon, appraised as the property of Mary Helena George.

3. Part of the southern front quarter of lot number 43 (forty-three), situate in that part of the town of New Amsterdam called Stanley Town, bounded on the east by part of said lot the property of John Amsterdam, on the west by part of said lot the property of Canga, on the north by the drain along the street running through the centre of said lot number 43 (forty-three) and on the south by the dram dividing lots numbers 43 (forty-three) and 44 (forty-four), with the building thereon, appraised as the property of the estate of George Simon.

All persons having any right, title, interest or claim in and to any of the above properties, and who may have just grounds to oppose the sale thereof,

Digitized by Google

are hereby required to do so in due form of law at the Registrar's Office in New Amsterdam, Berbice, within fourteen days after the first Saturday's advertisement, setting forth his, her, or their reasons of opposition in writing duly signed by a Barrister-at-Law or Solicitor, and thereafter to proceed according to law. Those inclined to purchase will attend at the time and place beforementioned.

Payment must be made as follows:—One hundred dollars and under, Cash; above that sum, one month's credit with interest from the day of sale.

Registrar's Office of British Guiana, New Amsterdam, Berbice, this 14th day of November, 1913.

B. S. NEWSAM,
Acting Registrar.

Official Receiver's Notices.

SALE.

BY the undersigned Official Receiver of British Guiana, at his office, Victoria Law Courts, in the city of Georgetown, at the hour of One o'clock, p.m., on

MONDAY, 1st DECEMBER, 1913.

As representing Sundry Estates:—

A few Despatch Canisters, and Deed Boxes, also Ledgers, Cash Books, and Blotters, etc., etc.

Terms of Sale: Cash.

W. A. PARKER,
Official Receiver.

Dated 28th November, 1913.

TENDERS.

BRITISH GUIANA.

OFFICIAL RECEIVER'S OFFICE,
Georgetown, Demerary,
13th November, 1913.

TENDERS will be received by the Official Receiver at his office until noon of Monday, the 1st day of December, 1913, for the purchase of the undermentioned property belonging to the estate of Johorun, female, No. 31,736, ex *Foyle*, 1886, deceased, viz.:—

The south half of the east half of lot number 8 (eight), part of five and one-quarter acres of land part of that part of Plantation Rome and Houston, known as Plantation Houston, situate on the East Bank of the River Demerary, in the county of Demerary, in the colony of British Guiana, said lot No. 8 (eight), being laid down and defined on a diagram of the said five and a quarter acres of land by T. G. Wight, Sworn Land Surveyor, deposited in the Registrar's Office of the counties of Demerary and Essequibo on the 10th of May, 1875, with the buildings and erections thereon.

Persons tendering are requested to insert the above description of the property in their tenders.

Acceptance of the highest or any tender not guaranteed.

Terms of sale:—Cash.

W. A. PARKER,
Official Receiver, and Public Trustee.

BRITISH GUIANA.

OFFICIAL RECEIVER'S OFFICE,
Georgetown, Demerara,
14th November, 1913.

Estate JOHN KI WONG, deceased.

TENDERS will be received at this Office until noon of Monday, the 1st day of December, 1913, for the purchase of the following property belonging to the above estate:—

The South half of lot number 6 (six), part of that part of the lands of Plantation Vertrouwen and La Bagatelle, now known and called La Bagatelle, situate in the Island of Leguan, in the county of Essequebo, in the colony of British Guiana, as laid down and defined on a diagram by the Sworn Land Surveyor James Shanks, dated September, 1856, and deposited in the Registrar's Office of the counties of Demerary and Essequebo on the 4th October, 1856, with the buildings and erections thereon.

Persons tendering are requested to insert the above description of the property in their tenders.

Acceptance of the highest or any tender not guaranteed.

Terms of Sale.—Cash.

Forms of Tender may be obtained on application to this Office.

W. A. PARKER,
Official Receiver, and Public Trustee.

NOTICES.

BRITISH GUIANA.—IN THE SUPREME COURT.

In Insolvency No. 16 of 1913.

Re The Insolvent Estate of ERVIN DE MONTPELLIER, Absentee.

A DIVIDEND is intended to be declared in the above matter.

Creditors who have not proved their debts by the 1st day of December, 1913, will be excluded from this dividend.

W. A. PARKER,
Official Receiver,
Assignee.

Dated 6th November, 1913.

BRITISH GUIANA.—IN THE SUPREME COURT.

In Insolvency No. 2 of 1913.

Re ALBERT MUNRO BAKER, Insolvent.

A Dividend is intended to be declared in the above matter. Creditors who have not proved their debts by the 20th day of December, 1913, will be excluded from this dividend.

W. A. PARKER,
Official Receiver,
Assignee.

Judicial Notices.

SUPREME COURT OF BRITISH GUIANA.

COUNTY OF DEMERARY.

GENERAL JURISDICTION.

HEARING LIST.

THE following actions are fixed for hearing on the undermentioned dates:—

Plaintiffs.	Defendants.	Nature of Claim.
THURSDAY, 11TH DECEMBER, 1913.		
JAMES MANSFIELD.	THE MOTOR SERVICE & GARAGE, LTD.	$2,800:—Damages for injuries sustained.
B. B. Marshall, Counsel.	E. G. Woolford, Counsel.	
E. A.V. Abraham, Solicitor.	J. R. Wharton, Solicitor.	
MONDAY, 22ND DECEMBER, 1913.		
VICTORINE F. VIEIRA.	EXECUTORS ESTATE VICTOR DE CAMBRA, Deed.	An order (a) declaring Will of Victor De Cambra, deed., is a forgery. (b) In alternative that plaintiff is entitled to an inventory of property of Victor De Cambra, deed. (c) That the plaintiff is entitled to receive her legitimate portion.
P. N. Browne, Counsel.	H. H. Laurence, Counsel.	
M. de Souza, Solicitor.	W. S. Cameron, Solicitor.	

L. C. DALTON,
Registrar.

Registrar's Office of British Guiana, Victoria Law Courts, Georgetown, Demerara, this 27th day of November, 1913.

Digitized by Google

LIMITED JURISDICTION.

HEARING LIST.

THE following action is fixed for hearing on the undermentioned date:—

Plaintiffs.	Defendant.	Nature of Claim.
TUESDAY, 16TH DECEMBER, 1913.		
JOSEPH A. BABB AND OTHERS.	SAML. W. BABB.	(Inventory and accounts *re* Est. M. A. Babb, decd. (b) Payment of sums found to be due.
S. E. Wills, Counsel.	A. B. Brown, Counsel.	
A. DeWeever, Solicitor.	A McL. Ogle, Solicitor.	

L. C. DALTON,
Registrar.

Registrar's Office of British Guiana, Victoria Law Courts, Georgetown, Demerara, this 27th day of November, 1913.

Customs Notices.

STATEMENT SHOWING THE QUANTITIES OF BALATA EXPORTED FROM THE COLONY FOR THE WEEK ENDED 22ND NOVEMBER, 1913.

Names of Exporters.	Marks and Numbers.	Quantities Exported.	Final Destination.
J. Wood Davis ...	M & Co. 1/14	14 Bales = 3,462 lbs.	U. S. America.
Wieting & Richter, Ltd.	The Okonite Co.	3 Bales = 1,320 lbs.	NewYork.
The Consolidated Rubber and Balata Estates, Ltd.	C R & B E	103 Bales = 45,551 lbs.	London.
Idem	C R & B E	17 Bales = 7,068 lbs.	do.
Thom & Cameron, Ltd.	R D London.	67 Bales = 38,696 lbs.	do.
Garnett & Co., Ltd	GLD L	34 Bales = 15,000 lbs.	do.

J. M. REID,
Comptroller of Customs.

Custom House,
Georgetown,
26th November, 1913.

THERE will be sold at the Custom House, Springlands, on Monday, December 1st, 1913, at 12 o'clock, noon, the following goods seized and forfeited for breaches of the Customs law (No. 7 of 1884), to wit:—

36 Tins Provisions
(Rice, Flour, etc.)

J. D. MASSETT,
Sub-Comptroller of Customs,
Springlands.

Custom House,
Springlands,
November 4th, 1913.

General Register Office Notices.

REFERRING to General Register Office Notice of the 19th May last, notice is hereby given that the undermentioned Marriage Officer has returned to the Colony, and has resumed the Ministerial Charge of the Registered Buildings hereinafter mentioned:—

Venerable Archdeacon F. P. L. Josa,
Christ Church, Georgetown Marriage District.
S. Ambrose Church, Albert-Town do.

J. E. GODFREY,
Registrar General.

General Register Office,
Victoria Law Courts,
Georgetown, Demerara,
26th November, 1913.

REFERRING to General Register Office Notice of the 2nd May last, notice is hereby given that the undermentioned Marriage Officer has returned to the Colony and has resumed the Ministerial Charge of the Registered Building hereinafter mentioned:—

Reverend A. T. Collins,
Ebenezer A.M.E. Church, situate on lot 9, Howes and Charles Streets, Georgetown Marriage District.

J. E. GODFREY,
Registrar General.

General Register Office,
Victoria Law Courts,
Georgetown, Demerara,
26th November, 1913.

IN accordance with the provisions of Section 14 of the Marriage Ordinance No. 25 of 1901, notice is hereby given of the Postal Address of the following Marriage Officer:—

Elder C. E. Boynton,
190, Upper Charlotte Street,
Georgetown.

J. E. GODFREY,
Registrar General.

General Register Office,
Victoria Law Courts,
Georgetown, Demerara,
29th November, 1913.

THE following Return of all persons arriving in and departing from the Colony during the month of October, 1913, classified according to the several Race Divisions, is published for general information:—

ARRIVALS.

Races.	Adults. Males.	Adults. Females.	Children. Males.	Children. Females.	Totals.
Europeans	47	21	18	13	99
Portuguese	47	26	16	16	105
East Indians	71	6	7	3	87
Do. (Immigrants)	...	...	...	...	...
Blacks	645	135	38	13	831
Mixed	72	48	15	10	145
Chinese	19	4	...	12	35
Other Races	166	44	16	14	240
Totals ...	1,067	284	110	81	1,542

DEPARTURES.

Races.	Adults. Males.	Adults. Females.	Children. Males.	Children. Females.	Totals.
Europeans	65	30	7	13	115
Portuguese	22	9	2	2	35
East Indians	46	7	2	3	58
Do. (Immigrants)	...	...	...	...	...
Blacks	268	96	18	8	390
Mixed	170	71	33	14	288
Chinese	27	5	5	4	41
Other Races	...	...	...	...	...
Totals ...	598	218	67	44	927

J. E. GODFREY,
Registrar General.

General Register Office,
Victoria Law Courts,
Georgetown, Demerara,
26th November, 1913.

Digitized by Google

LIST showing the number and description of all Strays in Pound at the following Pounds in the Colony, on the last day of the week ending Saturday, November 22, 1913, in accordance with Section 14, Ordinance 1 of 1866.

Name of Pound.	When brought to the Pound. Date.	Hour.	Name of Party Bringing.	Name of Party Sending.	Place from whence Stray was sent.	Description of Animal.	Brand, Marks, Colour, &c.	Remarks.
DEMERARA—								
Sparendaam ...	Nil	Nil	Nil	Nil	Nil	Nil	Nil	
Beterverwagting ...	20.11.1913	2.40 p.m.	C. Phillips	J. J. Shure	B.V. Wagting P. Road	She Goat	No brand or marks. Brown.	
Vigilance ...	Nil	Nil	Nil	Nil	Nil	Nil	Nil	
Belfield ...	Nil	Nil	Nil	Nil	Nil	Nil	Nil	
Mahaica ...	Nil	Nil	Nil	Nil	Nil	Nil	Nil	
Cane Grove ...	Nil	Nil	Nil	Nil	Nil	Nil	Nil	
Mahaicony ..	Nil	Nil	Nil	Nil	Nil	Nil	Nil	
Vreed-en-Hoop ...	Nil	Nil	Nil	Nil	Nil	Nil	Nil	
La Grange ...	16.11.1913		Gangaram	A. Mitchell	Plantation Wales	Ewe Kid	No brand, no marks. Black.	
Fellowship ...	21.11.1913	11.25 a.m.	Appana	F. Grantham	Pln. Windsor Forest	She Ass	Brand not legible on right hip. Grey.	
Do. ...	21.11 1913	11.25 a.m.	Appana	F. Grantham	Pln. Windsor Forest	Filly	No brand. Grey.	
Stewartville ...	Nil	Nil	Nil	Nil	Nil	Nil	Nil	
Vergenoegen ..	Nil	Nil	Nil	Nil	Nil	Nil	Nil	
ESSEQUEBO—								
Aurora ...	Nil	Nil	Nil	Nil	Nil	Nil	Nil	
Capoey ..	11.11.1913	10.00 a.m.	S. Dewarda	M. M. Nightengale	Queenstown Pub. Rd.	He Ass	Brand illegible, right hip. Dk. brn.	
Suddie ..	Nil	Nil	Nil	Nil	Nil	Nil	Nil	
Anna Regina ...	20.11.1913	8.15 a.m.	S.M. Rawlins	M. M. Nightengale	Hampton Court	Mare	No brand or mark. Bay.	
Do. ...	22.11.1913	2.00 p.m.	Seeraly	Daldor	Windsor Castle	Ewe Goat	,, ,, Dark brown.	
Do. ...	,,	,,	,,	,,	,, ,,	,, ,,	,, ,, Brown & cream.	
Do. ...	,,	,,	,,	,,	,, ,,	,, ,,	,, ,, Dark brown.	
Do. ...	,,	,,	,,	,,	,, ,,	,, ,,	,, ,, ,, ,,	
Do. ...	,,	,,	,,	,,	,, ,,	,, ,,	,, ,, ,, ,,	
Do. ...	,,	,,	,,	,,	,, ,,	Ram Kid	,, ,, ,, ,,	
Do. ...	,,	,,	,,	,,	,, ,,	,, ,,	,, ,, Brown cream.	
Do. ...	,,	,,	,,	,,	,, ,,	Ewe Kid	,, ,, Dark brown.	
Do. ...	,,	,,	,,	,,	,, ,,	Nil	Nil	
Sans Souci ...	Nil	Nil	Nil	Nil	Nil	Nil	Nil	
Leguan ..	Nil	Nil	Nil	Nil	Nil	Nil	Nil	
Bartica ...	Nil	Nil	Nil	Nil	Nil	Nil	Nil	Week ending Nov. 15.
Mora-hanna ...	Nil	Nil	Nil	Nil	Nil	Nil	Nil	Do. do.
Arakaka ...	Nil	Nil	Nil	Nil	Nil	Nil		
BERBICE—								
Weldaad ...	15.11.1913	12.45 p.m.	P.C. 1107 Cortom	Sgt. 1958 Alleyne	Weldaad Pub. Road	He Ass	Brand right leg. not legible. Dark	
Fort Wellington ...	Nil	Nil	Nil	Nil	Nil	Nil	Nil [brown.	
Blairmont ...	17.11.1913	11.45 a.m.	Ramzani	E. C. Haly	Pln. Blairmont	Ewe Goat	Left ear cut. Spotted.	
Sisters ...	Nil	Nil	Nil	Nil	Nil	Nil	Nil	
Stanley Town ...	Nil	Nil	Nil	Nil	Nil	Nil	Nil	
Reliance ...	Nil	Nil	Nil	Nil	Nil	Nil	Nil	
Albion ...	10.11.1913	7.00 a.m.	A. McBean	A. McKean	Courtland Village	Heifer	Brand right hip, illegible. Brown.	
Whim ..	21.11.1913	3.30 p.m.	L.S.M. Strick	L.S.M. Strick	Whim Station Yard	She Ass	Brand not legible. Brown.	
Do. ...	22.11.1913	6.00 a.m.	Tambay	Tambay	Whim Front	She Ass	Brand not legible. Brown.	
Do. ...	22.11.1913	6.00 a.m.	Tambay	Tambay	Whim Front	He Ass	No Brand. Brown.	
Tarlogie	Nil	Nil	Nil	Nil	Nil	Nil	Nil	
No. 51 ...	Nil	Nil	Nil	Nil	Nil	Nil	Nil	
No. 63 ...	Nil	Nil	Nil	Nil	Nil	Nil	Nil	
Eliza and Mary ...	Nil	Nil	Nil	Nil	Nil	Nil	Nil	

Digitized by Google

BRITISH GUIANA.

DEPARTMENT OF LANDS AND MINES,

Georgetown, Demerara,
6th November, 1913.

RETURN of Grants, Licences, etc., issued, renewed, transferred and cancelled during the month of October, 1913, under Crown Lands Regulations.

FRANK FOWLER,
Commissioner of Lands and Mines.

No.	NAME.	LOCALITY.	ACRES.	DATE.
		GRANTS BY PURCHASE.		
		DEMERARA.		
5610	Gharbhari, M., No. 46371, ex "Jura," 1890.	Right bank Mahaicony creek, commencing at a paal at the north eastern boundary of Grant No. 3,414.	13	9.10.13.
5611	Estate of Chitri, M., No. 41793, ex "Sheila," 1889 (deceased.)	Right bank Mahaicony creek, commencing at a paal at the south eastern boundary of Grant No. 3,257.	25	,,
5612	Mohadeo, M., No. 75715, ex "Ems," 1896.	Left bank Mahaicony creek, commencing at a paal about 25 roods above the mouth of Kokerite creek, and 50 roods below Grant No. 3,279.	25	,,
5613	Surju, M., No. 84286, ex "Erne," 1900.	Left bank Mahaicony creek, commencing at a paal about 50 roods above the mouth of Kokerite creek, and 25 roods below Grant No. 3,279.	25	,,
5614	Lahu, M., No. 56130, ex "Sheila," 1892.	Left bank Mahaicony creek, commencing at a paal about 75 roods above the mouth of Kokerite creek, and 5 roods below Grant No. 3,279.	20	,,
5615	Mosai, M., No. 94707, ex "Moy," 1902.	Left bank Mahaica creek, commencing at a paal 75 roods above the upper side-line of Grant No. 2,606, next to and above a tract of 25 acres surveyed for Kalap.	25	,,
5616	Kalap, M., No. 83419, ex "Avon," 1900.	Left bank Mahaica creek, commencing at a paal 50 roods above the upper side-line of Grant No. 2,606, next to and above a tract of 25 acres surveyed for Durga.	25	,,
5617	Suchit, M., No. 83680, ex "Avon," 1900.	Left bank Mahaica creek, commencing at a paal marking the lower boundary of Grant No. 2,430	25	,,
5618	M. J. Fiedtkow ..	Right bank Demerara river, commencing at a paal 10.6 roods S. 89 16 E. (magnetic) of a paal branded "C. W. A." marking the lower boundary of the Indian Reservation at Muritaro.	5	,,
5619	E. Fiedtkow ...	Right bank Demerara river, commencing at a paal 15 roods below a paal branded "C.W.A." marking the lower boundary of the Indian Reservation at Muritaro, and next below Grant No. 5,618.	5	,,
5620	W. H. Wilson ...	Left bank Demerara river, commencing at a paal 35 roods below Grant No. 5,065, and about 72 roods below the mouth of Yarira creek.	5	,,
5630	Moosaie, M., No. 60803, ex "Jura," 1893	Left bank Mahaicony creek, commencing at a paal about 150 roods below the mouth of Kokerite creek, and 5 roods below Grant No. 3,274.	20	16.10.13.
		ESSEQUIBO.		
5621	E. L. Matthews ...	East side Fort Island, commencing at a paal about 8 roods south of the centre of Richard's Path.	.33	9.10.13.
5622	M. J. Mendonca ...	Lot No. 85, First Avenue, Bartica. ...	.25	,,
5623	I. Gibbons ...	Lot No. 39, Third Avenue, Bartica. ...	.25	,,
5624	W. N. Seemonds ...	Right bank Aruku river, commencing at a paal about 230.5 roods above Kiowanna creek, and 25 roods above Grant No. 5,121.	15	,,
5631	S. Turpin ...	Right bank Essequibo river, commencing at a paal next to and below a tract of 5 acres surveyed for T. H. Bowen, and about 22 roods below the mouth of Aripibanan creek.	4.92	16.10.13.
5632	P. M. Murphy ..	East side Fort Island, Essequibo river, commencing at a paal on the upper side-line of Grant No. 5,012. and about 127 roods above the centre of Richard's Path.	5	,,
5633	A. Van Sluytman ...	Right bank Pomeroon river, commencing at a paal about 10 roods above the Koniwinni creek.	61	

Digitized by Google

No.	Name.	Locality.	Acres.	Date

GRANTS BY PURCHASE.

BERBICE.

5634	F. Yanson	...Right bank Berbice river, commencing at a paal about 170 roods above a point opposite the mouth of the Kurimerabu creek.	5.	16.10.13.
5635	G. de Haan	....Right bank Berbice river, commencing at a paal about 1,377 roods below the mouth of the Markana creek.	10	,,
5636	John Young	... Left bank Berbice river, commencing at a paal about 109 roods above the lower side line boundary of the abandoned Plantation Berenstyn.	25.13	,,
5637	Joseph Simon	Left bank Berbice river, commencing at a paal about 134 roods above the lower side line dam of the abandoned Plantation Berenstyn.	25.05	,,

HOMESTEAD GRANTS.

DEMERARA.

5625	Solomon Peters	..Left bank Kamuni creek, commencing at a paal 5 roods above Grant No. 4,552, and about 180 roods above the mouth of the Kamuni creek.	5	9.10.13.
5638	Santoo, M., B.R., No. 55 of 1879.	Right bank Hauraruni creek, right bank Demerara river, commencing at a paal about 533 roods above the Kautaballi creek.	5	16.10.13.
5639	Ramchurn, M., No. 347, ex "Harkaway," 1853.	Right bank Hauraruni creek, right bank Demerara river, commencing at a paal about 548 roods above the Kautaballi creek.	5	,,
5640	Nuzeer, M., B.R., No. 187 of 1876.	Right bank Hauraruni creek, right bank Demerara river, commencing at a paal about 563 roods above the Kautaballi creek.	5	,,
5641	Sijore Persad Sing, M., R. of D., No. 102,470, ex "Forth," 1906.	Right bank Hauraruni creek, right bank Demerara river, commencing at a paal about 583 roods above the Kautaballi creek.	5	,,
5642	Chhedamuni, M., No. 102,617, ex "Ganges," 1906.	Right bank Hauraruni creek, right bank Demerara river, commencing at a paal about 598 roods above the Kautaballi creek.	5	,,
5643	Mosafeera, M. No. 339, ex "St. Kilda," 1869.	Right bank Hauraruni creek, right bank Demerara river, commencing at a paal about 613 roods above the Kautaballi creek.	5	,,
5644	Sarah Daymon	...Right bank Hauraruni creek, right bank Demerara river, commencing at a paal about 628 roods above the Kautaballi creek.	5	,,
5645	Dulum, M., No. 48,611, ex "Foyle," 1891.	Right bank Hauraruni creek, right bank Demerara river, commencing at a paal about 643 roods above the Kautaballi creek.	5	,
5646	Patan, M., No. 99,666, ex "Forth," 1905.	Right bank Hauraruni creek, right bank Demerara river, commencing at a paal about 658 roods above the Kautaballi creek.	5	,
5647	Badana Appaya, M., No. 20,656, ex "Foyle," 1884.	Right bank Hauraruni creek, right bank Demerara river, commencing at a paal about 673 roods above the Kautaballi creek.	4.91	,,
5648	John Westley	...Right bank Hauraruni creek, right bank Demerara river, commencing at a paal about 693 roods above the Kautaballi creek.	4.82	,,
5649	Maria Samuels	...Right bank Hauraruni creek, right bank Demerara river, commencing at a paal about 708 roods above the Kautaballi creek.	4.88	,,
5650	Kalipersad, M., No. 99,524, ex "Forth," 1905.	Right bank Hauraruni creek, right bank Demerara river, commencing at a paal about 723 roods above the Kautaballi creek.	4.96	,,
5651	Urias Walker	.. Right bank Hauraruni creek, right bank Demerara river, commencing at a paal about 738 roods above the Kautaballi creek.	5	,,

ESSEQUIBO.

5626	James Dragton	... East side Hog Island, commencing at a paal 5 roods above Grant No. 5,490, and about 80 roods above the mouth of Deoges creek.	4.90	9.10.13.
5627	Lydia Rose	... East side Hog Island, commencing at a paal on the upper side line of Grant No. 4,551, and about 45 roods above the mouth of Deoges creek.	5	,,
5628	James H. Stoll	... Right bank Pomeroon river, being Homestead Lot No. 2.	4	,,
5629	Rhoda F. Stoll	... Right bank Pomeroon river, being Homestead Lot No. 3.	4	,,
5652	Mary Haywood	...East side Hog Island, Essequibo river, commencing at a paal on the upper sideline of a tract surveyed for J. Dragton, and about 76 roods above the mouth of Deoges creek.	4.98	16.10.13.
5653	Wm. C. Stoll	...Right bank Pomeroon river, being Homestead Lot No. 6.	4	,,

Digitized by Google

LICENCES OF OCCUPANCY.

ESSEQUIBO.

No.	Name.	Locality.	Acres.	Term.	Date.
A 356	Consolidated Rubber & Balata Estates, Ltd.	Left bank Potaro river, at its confluence with the Essequibo river, commencing at a paal next to and below Licence of Occupancy No. A 287.	2	10 years from 2.10.13.	2.10.13.
A 357	Evan Wong	Right bank Bonasika creek, right bank Essequibo river, commencing at a paal about 240 roods above the mouth of the Warimia creek.	243.40	D H.M.P.	16.10.13.
A 358	S. Richards	Right bank Pomeroon river, being the Government Reserve in front of Homestead Grant No. 3439, situate opposite the lower boundary of the Marlborough Police Station.	.27	D.H.M.P.	27.10.13.

BERBICE.

A 355	E. A. Lindie	Left bank Berbice river, commencing at a paal about 792 roods above the mouth of the Morekopi creek.	50.26	5 years from 2.10 13.	2.10.13.

WOOD-CUTTING LICENCES.

DEMERARA.

A 617	Jos. Solomon	Right bank Amakaira creek, right bank Kamuni creek, left bank Demerara river, bounded by a line commencing about 95 roods up the Muraru creek, a tributary of the Amakaira creek.	500	1 year from 10.7.13.	3.10.13.
A 618	F. Marshall	Left bank Haimaruni creek, right bank Demerara river, commencing at a tree blazed "J. B. S." about 6 miles up the creek.	680	1 year from 26.4.13.	8.10.13.
A 619	R. S. Delgado	Right bank Big Wineperu creek, left bank Demerara river, commencing at the upper boundary of Licence No. A 200.	683	1 year from 13.6.13.	,,
A 620	J. B. Alexander	Left bank Serebekabra creek, left bank Demerara river, bounded by a line commencing at a mora tree blazed "V. R." situate about three miles up the creek.	163	1 year from 8.9 13.	13.10.13.
A 621	H. Fiedtkow	Left bank Demerara river, bounded by a line commencing at a foglekop tree blazed "V.R." situate about 190 roods above the mouth of the Manabadin creek.	88	1 year from 13.10.13.	,,

ESSEQUIBO.

A 622	M. Da Silva	Right bank Ituribisi creek, left bank Essequibo river, commencing at a paal on the upper boundary of Woodcutting Licence No. A293, about 59 roods below the mouth of Warosi creek.	17.5	1 year from 30.10.13.	30.10.13.

No.	Name.	Locality.	Date of Expiry.	Date of Issue.

PERMISSIONS UNDER CLAUSE 65.

ESSEQUIBO.

1219	Thom & Cameron, Ltd., as Assignees of Ernest Farnum.	To cut scattered crabwood trees on the right bank of the Waini river, North Western District, between the Little Bullet Tree and Luri creeks, commencing about ½ mile in from the river, and extending inwards about one mile.	31.3.14.	1.10.13.
1220	Joseph Phang	To cut scattered cedar trees on the Kaituma river, extending upwards from the Second Fall to its source, with a depth inwards on both banks of the river of about one mile.	,,	6.10.13.
1221	do.	To cut scattered cedar trees on the Sabai creek, Kaituma river, extending upwards from a point ¾ mile above its mouth to its source, with a depth inwards on both banks of the creek of about one mile.	,,	,,
1222	do.	To cut scattered cedar and letter-wood trees on the Popaya creek, Whanna creek, extending upwards from a point ¾ mile above its mouth to its source, with a depth inwards on both banks of the creek of about one mile.	,,	,,
1223	do.	To cut scattered cedar trees on the Barima river, between the Rocky river and Baker's Landing, with a depth inwards on both banks of the river, of about one mile.	,,	,,

Digitized by Google

No.	Name.	Locality.	Date of Expiry.	Date of Issue.
		PERMISSIONS UNDER CLAUSE 65.		
		ESSEQUIBO.		
1224	Cyril Farnum	... To cut scattered cedar trees on both banks of the Weynamu creek, right bank Barama river, extending upwards from the mouth of the creek to the first fall, situate about 4 miles up, with a depth inwards on both banks of the creek of about 300 roods.	31.3.14.	it.10.13.
1225	J. L. Fernandes	... To occupy 5 acres of Crown Land on the left side of the Potaro-Konawaruk road, at the 8 mile paal.	,,	20.10.13.
1229	Daniel Yhap	.. To occupy ½ acre of Crown Land at the foot of the Devil's Hole Falls, left bank Cuyuni river.	,,	27.10.13.
		BERBICE.		
1226	Benjamin Freso	... To reap a field of provisions illegally cultivated on Crown Land on the right bank of the Canje creek, next below Grant No. 4,659.	31.3.14.	27.10.13.
1227	Do.	... Do. do. ...	,,	,,
1228	Do.	... Do. do. ...	,,	,,
		PERMISSIONS UNDER CLAUSE 67 (1).		
		TO CONSTRUCT AND USE A TIMBER PATH.		
		DEMERARA.		
249	A. P. Sampson	.. To construct and use a timber path on the right bank Bywarrie creek, Hyama creek, left bank Demerara river, extending from his landing on the Hyama creek to Dankbarheid.	19.10.14.	20.10.13.
		PERMISSIONS UNDER CLAUSE 67 (2.)		
		TO OCCUPY CROWN LAND FOR DEPOT.		
		ESSEQUIBO.		
251	Sprostons, Ltd.	... To occupy a tract of Crown Land not exceeding 5 acres situate on the right bank of the Haimorakabra creek, at its junction with the Supenaam creek, left bank Essequibo river, in connection with their woodcutting tracts in the Haimorakabra creek.	24.10.14.	25.10.13.

No.	Name.	Locality.	Acres.	Term.	Date.
		RENEWALS.			
		WOOD-CUTTING LICENCES.			
		DEMERARA.			
A 175	G. Waldron	... Right bank Topira creek, right bank Kamakabra creek, right bank Demerara river.	325	1 year from 18.7.13.	7.10.13.
A 531	Susan Yhap	. Left bank Kuliserabo creek, left bank Demerara river.	105	1 year from 26.9.13.	11.10.13.
A 525	Charles Lewis	.. Right bank Maberi creek, left bank Waratilla creek, right bank Kamuni creek, left bank Demerara river.	932	1 year from 2.10.13.	16.10.13.
A 178	V. Rodriques	... At the source of the Kowtaballi creek, right bank Hauraruni creek, right bank Demerara river.	6 6	1 year from 6.10.13.	20.10.13.
A 446	Wm. Gilkes	... Left bank Kuruabaru creek, right bank Demerara river.	990	1 year from 4.10.13.	20.10.13.
A 182	M. Alstrom	.. At the confluence of the Bash and Loo creeks, right bank Demerara river.	300	1 year from 6.10.13.	21.10.13.
		ESSEQUIBO.			
A 293	M. J. da Silva	.. Right bank Ituribisi creek, left bank Essequibo river.	100	1 year from 13.9.13.	7.10.13.
A 556	M. Bugle & Company...	On the Unabaruka creek, left bank Supenaam creek, left bank Essequibo river.	1465	1 year from 31.8.13.	28.10.13.

Digitized by Google

RENEWALS.

WOOD-CUTTING LICENCES.

BERBICE.

No.	Name.	Locality.	Acres.	Term.	Date.
A 492	D. Gonsalves ...	Left bank Harakuli creek, right bank Berbice river.	654	1 year from 19.9.13.	7.10.13.
A549	Berbice Steam Saw Mill and Foundry Coy., Limited.	Right bank Berbice river ...	1195	1 year from 27.9.13.	,,
A 511	Do. ...	Right bank Dukalika creek, right bank Ituni creek, left bank Berbice river.	895	1 year from 12.10.13.	16.10.13.
A 506	Smith Brothers & Co., Ltd.	Left bank Courantyne river ...	50	1 year from 18.5.13.	,,
A 507	Do. ...	Do. do. ...	75	,,	,,
A 508	Do. ...	Do. do. ..	50	,,	,,
A 538	N. Williams ...	Right bank Berbice river ...	134	1 year from 19.10.13.	28.10.13.

PERMISSIONS UNDER CLAUSE 67 (1).

DEMERARA.

201	Jos. Solomon ...	To construct a timber path on the right bank Aretak creek, left bank Pokerero creek, right bank Kamuni creek, left bank Demerara river, in connection with his Woodcutting Licence No. A 393.		1 year from 13.9.13.	11.10.13.

EXTENSIONS.

WOOD-CUTTING LICENCES.

DEMERARA.

A 440	J. Williams ..	Kamudikabra creek, left bank Kamakabra creek, left bank Demerara river.	70	3months from 7.9.13.	16.10.13.
A 455	W. Simmons ...	Right bank Arampa creek, right bank Demerara river.	679	6months from 26.9.13.	,,
A 176	I. da Camara ...	Right bank Ants creek, left bank Pokerero creek, right bank Kamuni creek, left bank Demerara river.	428	6months from 6.9.13.	25.10.13.

Transferrer.	Transferee.	No. and Description of Licence.	Date.

TRANSFERS.

HOMESTEAD GRANTS.

Mohesh, M., No. 76855, ex "Lena," 1897.	Persotum, M., No. 45,388, ex "Rhone," 1890.	The right, title and interest in and to Homestead Grant No. 5560 for 4.97 acres on the right bank Hararuni creek, right bank Demerara river, commencing at a paal about 178 roods above the mouth of the Kautabally creek.	18.10.13.

WOODCUTTING LICENCES.

Jacob Lee ...	David Bakker	... The right, title and interest in and to Licence No. A520, to cut wood on 153 acres at the source of the Waiakabra creek, right bank Madewini creek, right bank Demerara river, bounded by a line commencing at a tree blazed "V. R."	9.10.13.
A. F. Cabral ...	Pimenta & D'Oliveira	... The right, title and interest in and to Licence No. A571, to cut wood on 275 acres, right bank Pokerero creek, right bank Kamuni creek, left bank Demerara river, commencing at a paal branded "W. H. McT." on the the right bank Pokerero creek, about 7 miles from its mouth	11.10.13.

Digitized by Google

No.	Name.	Locality.	Acres.	Date.

CANCELLATIONS.

GRANTS.

4552	D. E. Snagg ...	Left bank Kamuni creek, at its junction with the Demerara river.	5	20.9.13.
3580	I. Garcia ...	Left bank Waini river, commencing at a paal S. 55° E. of bullet tree of Kuberina creek.	100	10.10.13.
4516	British Guiana Rubber Corporation, Ltd.	Left bank Waini river, about 83.69 roods above the Morebo Itabo.	25	"

HOMESTEAD GRANTS.

5363	J. Washington ...	Left bank Barima river, commencing at a paal about 213 roods above the Hotaburoho creek, and next below Homestead Grant No. 4816.	5	13.10.13.

No.	Name.	Locality.	Date.

BALATA LICENCES.

A 437	Essequibo Rubber and Tobacco Estates, Ltd.	Left bank Essequibo river, from Mourawa creek to 4 miles below.	15.10.13.
A 438	Do. ...	Left bank Essequibo river, from 4 to 8 miles below Mourawa creek. ...	"
A 439	Do. ...	Left bank Essequibo river, from 8 to 12 miles below Mourawa creek. ...	"
A 440	Do. ...	Left bank Essequibo river, from 12 to 16 miles below Mourawa creek. ...	"
A 1571	Do. ...	Right bank Essequibo river, from opposite Kassikityu river to 4 miles above.	"
A 1572	Do. ...	Right bank Essequibo river, from 4 to 8 miles above a point opposite the Kassikityu river.	"
A 1573	Do. ...	Right bank Essequibo river, from 8 to 12 miles above a point opposite the Kassikityu river.	"
A 1574	Do. ...	Right bank Essequibo river, from 12 to 16 miles above a point opposite the Kassikityu river.	"
A 1575	Do. ...	Right bank Essequibo river, from 16 to 20 miles above a point opposite the Kassikityu river.	"
A 1576	Do. ...	Right bank Essequibo river, from 20 to 24 miles above a point opposite the Kassikityu river.	"
A 1577	Do. ...	Right bank Essequibo river, from 24 to 26 miles above a point opposite the Kassikityu river.	"
A 1578	Do. ...	Right bank Essequibo river, from 26 to 28 miles above a point opposite the Kassikityu river.	"
A 1579	Do. ...	Right bank Essequibo river, from 28 to 30 miles above a point opposite the Kassikityu river.	"
A 1580	Do. ...	Right bank Essequibo river, from 30 to 34 miles above a point opposite the Kassikityu river.	"
A 1581	Do. ...	Right bank Essequibo river, from 34 to 38 miles above a point opposite the Kassikityu river.	"
A 1582	Do. ...	Right bank Essequibo river, from 38 to 42 miles above a point opposite the Kassikityu river.	"
A 1583	Do. ...	Right bank Essequibo river, from 42 to 46 miles above a point opposite the Kassikityu river.	"
A 1584	Do. ...	Right bank Essequibo river, from 46 to 50 miles above a point opposite the Kassikityu river.	"
A 1585	Do. ...	Right bank Essequibo river, from 50 to 54 miles above a point opposite the Kassikityu river.	"
A 1586	Do. ...	Right bank Essequibo river, from 54 to 58 miles above a point opposite the Kassikityu river.	"
A 1587	Do. ...	Right bank Essequibo river, from 58 to 62 miles above a point opposite the Kassikityu river.	"
A 1588	Do. ...	Right bank Essequibo river, from 62 to 66 miles above a point opposite the Kassikityu river.	"
A 1589	Do. ...	Right bank Essequibo river, from 66 to 70 miles above a point opposite the Kassikityu river.	"
A 1590	Do. ...	Right bank Essequibo river, from 70 miles above a point opposite the Kassikityu river to the source of the Essequibo river.	"
A 1591	Do. ...	On the Islands in the Essequibo river, from 16 miles above King William IV Falls to opposite Kassikityu river.	"
A 1592	Do. ...	On the Islands in the Essequibo river, from opposite Kassikityu river on the left bank, to the source of the Essequibo river.	"

Digitized by Google

Mining Notice.

DEPARTMENT OF LANDS AND MINES,
15th November, 1913.

LIST of Prospecting Licences issued during the quarter ended 30th September, 1913.

Department Lands and Mines,
Georgetown.

FRANK FOWLER,
Commissioner of Lands and Mines.

Date of Issue.	No. of Prospecting Licence.	Name.	Remarks: Authorised to Prospect.
1.7.13	B 752	Fitz Albert Grant and Thomas A. Rodney	
1.7.13	B 753	Stephen Anthony Moore	
1.7.13	B 754	Hunibal C. Bentley and John E. Goring	
1.7.13	B 755	Francis Damon and John Ng Chung	
1.7.13	B 756	Samuel Richardson and Alexander Blenman	
1.7.13	B 757	David Headley and Mrs. Virginia Carvalho	
1.7.13	B 758	Edwin Simon	
1.7.13	B 759	Isaac Fung	
1.7.13	B 760	Edward Nath. Layne and John Hubert Downer	Joseph Fung authorised to prospect.
2.7.13	B 761	Sigobin, Gopichand, Ramjithsing and Hurry Ramlogan	
2.7.13	B 762	Joseph Robinson and John Fernandes	
2.7.13	B 763	Charles Lewis, Albert G. Field and Albert Grant	
2.7.13	B 764	Joseph Livingstone and George William Ramsay	
2.7.13	B 765	George King	
3.7.13	B 766	Eleazer Archer and Joseph Archer	John E. Granger authorised to prospect.
3.7.13	B 767	William Alexander	
3.7.13	B 768	John E. Griffith and Abdool Hack	
3.7.13	B 769	Margaret Belgrave	
4.7.13	B 770	Goolab and Augustus Giddings	James Belgrave authorised to prospect.
4.7.13	B 771	Edward Leacock and Jose Fernandes	
5.7.13	B 772	Henry Thomas and Antonio F. Cabral	
5.7.13	B 773	James Solomon and Jacob Solomon	
5.7.13	B 774	Clement Emile Theobald	
7.7.13	B 775	Abraham A. Clarke, Augustus Waldron and Motyram	
7.7.13	B 776	Theophilus Samuel and Clara Lewis	
7.7.13	B 777	Frederick Alfred E. Samerset	Alex. Padmore authorised to prospect.
7.7.13	B 778	Rosaline Clarke, Ellen Vaughan and John Tudor	
7.7.13	B 779	J. McCurdy and R. Kingsley	
7.7.13	B 780	Levi Jones, John De Cruce and Benjamin Foo	James Roland authorised to prospect.
7.7.13	B 781	James Cato, James Schultz and Joseph De Castro	
7.7.13	B 782	Benjamin Baptiste and Edward Dryden	
8.7.13	B 783	David Adolphus McDonald and Simon A. Wills	
8.7.13	B 784	Mary Vieira	
8.7.13	B 785	Wm. Alexander Broome and Alfred De S. Coelho	Charles A. Wright authorised to prospect
8.7.13	B 786	Joseph Smith and Joseph Williams	
8.7.13	B 787	Norman Lewis, Abdul Aziz, Mungoroo and Itwaru	
9.7.13	B 788	Augustus Miller and Sarah Miller	
9.7.13	B 789	Mortimer Sampson and Joshua Andrews	
9.7.13	B 790	Samuel Robert Semple	
9.7.13	B 791	Abraham Fung-o-Fat	
9.7.13	B 792	Robert Downes, Joseph Haywood & Daniel H. Brooms	
9.7.13	B 793	Lachman *alias* Lachmanprasad	
9.7.13	B 794	Murugen, M. 28781, ex *Hereford*, 1885	
10.7.13	B 795	Wm. Bowen and Henry Carryl	
10.7.13	B 796	Samuel Clarke	
10.7.13	B 797	James Adolphus Wood	Daniel Butters authorised to prospect.
10.7.13	B 798	Thomas Masreine and Edward Archer	
11.7.13	B 799	Jonathan Pollard and Richard Rodney	
11.7.13	B 800	James Nathaniel Pickett	
11.7.13	B 801	William D. Cleary	
11.7.13	B 802	Henry Wong and Joseph Porter	John Green authorised to prospect.
11.7.13	B 803	Alfred Harris and Samuel Augustus Smith	
12.7.13	B 804	Evan Wong	
12.7.13	B 805	Septimus Luck e Angov, Allamur, John A. Wade and Abdool Rahim	Cyril Ng-a-Fook authorised to prospect.
12.7.13	B 806	S. A. Francisco, F. J. De Freitas and J. G. D'Aguiar, constituting the Caburi Syndicate	Jacob Abrahams authorised to prospect
14.7.13	B 807	Horatia Atkinson	
14.7.13	B 808	Cornelius Timmerman	
14.7.13	B 809	Solomon Grant, John Edward August and Jacob M. Von Kruningen	
14.7.13	B 810	Benjamin Johnson and Joseph Paul	
14.7.13	B 811	Azore Furry, Charles Woon & Joshua Tong	
14.7.13	B 812	Wm. Babb, Matthew Johnson, Wm. McCalman and Samuel Cozier	
14.7.13	B 813	Theophilus David and George Henry	
14.7.13	B 814	Antonio Neponuceno Santos	John A. Perreira authorised to prospect.

Digitized by Google

LIST OF PROSPECTING LICENCES ISSUED—(Contd.)

Date of Issue.	No. of Prospecting Licence.	Name.	Remarks: Authorised to Prospect.
14.7.13	B 815	A. C. Mendes, Julia Perreira and F. R. D'Aguiar, constituting the Amelia Syndicate	John A. Perreira authorised to prospect
14.7.13	B 816	Jonathan H. T. Bascom and Cromwell N. T. Lazarus	
14.7.13	B 817	James Wilson	
15.7.13	B 818	Samuel Dainty Clay, Joseph Clay and Theophilus Clay	
15.7.13	B 819	Phillip N. Andrews and David Austin	
15.7.13	B 820	James A. Clarke and Robt. Cornette	
15.7.13	B 821	Agnes Douglas	James Douglas authorised to prospect.
16.7.13	B 822	Aaron Stoby, Edward Joseph & James Duff	
16.7.13	B 823	Wm. Ezekiel Cox, James Richard Fraser and Albert Joseph	
18.7.13	B 824	Margaret Downer	George Reid authorised to prospect.
18.7.13	B 825	Edward Stanley Spence and John Charles Wharton	
21.7.13	B 826	Zitman Jacobs, Augustus Elliott & Charles Jacobs	
21.7.13	B 827	Thomas Davis and James Griffith	
21.7.13	B 828	Jacob Belgrave and Joseph Thomas Barrett	
21.7.13	B 829	David Niles	
22.7.13	B 830	John Correira, Robert Studor and George Melville	
22.7.13	B 831	Joseph Fields, Allen Thomas and Sher Ali	
22.7.13	B 832	John Chu	Hy. Manson-Hing authorised to prospect.
22.7.13	B 833	James Belgrave, Samuel Lee & Henry Low	
22.7.13	B 834	Charles Hollingsworth & Albert Laurence	
22.7.13	B 835	Charles Marcus	
23.7.13	B 836	Cæsar Samuel & Samuel Horatio Brooms	
23.7.13	B 837	William James, Alfred Martin and Manoel C. Packon	
23.7.13	B 838	James George	
23.7.15	B 839	Nathaniel Sandy	
24.7.13	B 840	James Agrippa and Bhugwandin	
24.7.13	B 841	James Fung	
24.7.13	B 842	Isaac William Henry & Gilmira Rongeiren	
25.7.13	B 843	Mrs. Joseph Fung Kee Fung ...	Edward Evelyn authorised to prospec .
25.7.13	B 844	Joseph Henry Muller, Francisco Rodrigues D'Aguiar, constituting the United Coy.	
25.7.13	B 845	Walter Humphrey and Antonio Carlos Vieira Gomes	
28.7.13	B 846	James Lewis and Moses Alexander	
28.7.13	B 847	John Wright	
28.7.13	B 848	Frederick John Mitchell	
28.7.13	B 849	Sahabdeen, M B.R. 109 of 1863	
28.7.13	B 850	Jane Moore and Rachael Daniels ...	Fredk. Daniels authorised to prospect.
28.7.13	B 901	Charles Austin, Laurence McAllister and James H. Williams	
28.7.13	B 902	Moses Tom Chung and Robert Bell	
29.7.13	B 903	John Glasgow and Manoel G. DaSilva	
30.7.13	B 904	Adonis Thompson and James Vaughan	
30.7.13	B 905	Charles Henry and John Francisco	
30.7.13	B 906	Edward De Freitas, Gabriel Francis and David Spencer	
30.7.13	B 907	Eleanor J. Small, Francisco R. D'Aguiar and Antonio C. Mendes, constituting the Industry Syndicate	Emanuel Frank authorised to prospect.
30.7.13	B 908	Juliana Barker	James J. Barker authorised to prospect.
1.8.13	B 909	Nathan Halley	
1.8.13	B 910	Evan Wong	Hy. A. Sutton authorised to prospect.
1.8.13	B 911	James Brotherson, Antonio C. Mendes, Samuel Skeete and Francisco R. D'Aguiar, constituting the Sir Walter Syndicate	
2.8.13	B 912	Manoel Francisco Jose Nunes ...	Percival Cricblow authorised to prospect.
5.8.13	B 913	Manoel Dias	
5.8.13	B 914	Manoel Augustus Perreira	
5.8.13	B 915	Prince Baxter and Mabel Richards	
5.8.13	B 916	George Paul and Arthur Cornelius Barnes	
5.8.13	B 917	Marcus Andronicus Caleb	
5.8.13	B 918	Charles Hamilton, J. Stephen and Simon Andries	
5.8.13	B 919	William Daniels and Cleophas Hannibal	
5.8.13	B 920	Edward A. Wray and Samuel Ho-Sin-Loi	
6.8.13	B 921	James Soanes	
6.8.13	B 922	James Chung-a-Lon and Yee Qui	
6.8.13	B 923	James R. Quin and William Roberts	
6.8.13	B 924	Edward Augustus Jack	
6.8.13	B 925	Thomas Abrahams	
6.8.13	B 926	Joseph Paul	
6.8.13	B 927	James Jones and Walter Choung	
6.8.13	B 928	Joseph McLennan, Gabriel Hugh and James L. Hugh	
7.8.13	B 929	Evan Wong	H. H. Thomas authorised to prospect.
7.8.13	B 930	Joseph Wong	R. A. Pinder authorised to prospect.
7.8.13	B 931	Edward Manifold	
7.8.13	B 932	Joseph Egbert Thomas	
7.8.13	B 933	Jane Klaukv	James Skeete authorised to prospect
7.8.13	B 934	William Trotman, Thomas Solomon and James Lyndow	
7.8.13	B 935	Samuel Miller & Richard Oscar McPherson	
7.8.13	B 936	C. A. Lewis and Alex. Fung-Kee-Fung	

Digitized by Google

LIST OF PROSPECTING LICENCES ISSUED—(Contd.)

Date of Issue.	No. of Prospecting Licence.	Name.	Remarks: Authorised to Prospect.
8.8.13	B 937	John Tudor and John Teixeira	
8.8.13	B 938	Joshua Nelson and Samuel Babb	
8.8.13	B 939	James Roberts	
8.8.13	B 940	Ellen Lee Chung	Emanuel Fung Alung authd. to prospect.
8.8.13	B 941	Arthur Lewellyn Perez	James W. Perez authorised to prospect.
9.8.13	B 942	Charles Devonish and Wm. Butcher	
9.8.13	B 943	Manoel Gonsalves	John Cozier authorised to prospect.
9.8.13	B 944	Henry Augustus Sutton	
9.8.13	B 945	Joseph Henry Alleyne & Matilda Ursula Cox	
9.8.13	B 946	Charles Theophilus Cox and John Nicholas Zammett	
11.8.13	B 947	William Kirton, H. Tsoi Akhen, Chin Fan Phui and James Wong	
11.8.13	B 948	Emanuel Gibbs and John Li	
11.8.13	B 949	John Johnson and Nathaniel Worrell	
11.8.13	B 950	Gordon Watson Henry and Claudine Roose	
11.8.13	B 951	Manoel Greenock and Edward Wilson	
12.8.13	B 952	Wm. Stoby and Nath. Lamaison	
12.8.13	B 953	Leonard Newton and James King	
12.8.13	B 954	James Nathaniel Spencer... ..	Ric. Gibson authorised to prospect.
12.8.13	B 955	Louisa Archer	James Archer authorised to prospect.
12.8.13	B 956	James Alexander Eytle	
13.8.13	B 957	Alexander Risbrooke and Gerald Adolphus Spencer	
13.8.13	B 958	Nathaniel Diclos and Albert Spiers	
13.8.13	B 959	Joseph Brewster and Frederick Bobb	
13.8.13	B 960	Jonathan Greaves, William Outridge and Joseph H. Greaves	
13.8.13	B 961	Thomas Edwards, Alex. Harrison and Antonio Thomas	
13.8.13	B 962	Joseph Neblett, Charles A. Lee and Thomas Gilkes	
13.8.13	B 963	Edward Lyall Green and Mary E izabeth Mordle	
13.8.13	B 964	Fun Phoei	Henry Chapman authorised to prospect.
14.8.13	B 965	Antonio Joaquim De Souza ...	Wm. N. Quin authorised to prospect.
14.8.13	B 966	Samuel A. Peters and Charles W. Basil Parrett	
15.8.13	B 967	Josiah Hartwell Thibou	
15.8.13	B 968	George Williams, S. Doobey, M. Ferreira and Alex. George	
16.8.13	B 969	David Hercules and James Wilson	
16.8.13	B 970	Alfred Sam, Adolphus Drakes and Charles Wilman	
18.8.13	B 971	James Haywood and Charles Joseph	
18.8.13	B 972	Alexander Samuel and Philip Daniel Guyadeen	
18.8.13	B 973	Mrs. Anna Jane Lewis	Edwin Andrew Lewis authorised to prospect.
18.8.13	B 974	Johnson Nathaniel Haslin and John Alexander Ellis	
18.8.13	B 975	Joseph Percival, Janki and Natall	
18.8.13	B 976	Samuel Andrews, James Burnett and Loocoocharan	
18.8.13	B 977	Frederick Augustus Vigilance and David Dorway	
18.8.13	B 978	Manoel Mendonça and Alfred Sibu	
18.8.13	B 979	Joseph Gouveia and James Frederick Obermuller	Samuel Harrop authorised to prospect.
18.8.13	B 980	Julian Browne	
18.8.13	B 981	Edward Walker Harris and Hinky Wong constituting the Expecto Syndicate	
18.8.13	B 982	James Taylor, Joseph Savory and John Prescot	
18.8.13	B 983	Newburn Ying	
19.8.13	B 984	Gannard Semple	
19.8.13	B 985	John Edward Alleyne and Peter Leung	
19.8.13	B 986	Henry Coates, Charles Austin and Arthur King	
19.8.13	B 987	Benjamin Nisbett and Herbert Augustus Walker	
19.8.13	B 988	Charles Lewis, Jeremiah James & William Lewis	
20.8.13	B 989	Thomas Alexander Meusa and Jonathan Richard Brown.	
20.8.13	B 990	Benjamin Rufus Cambridge, Joseph Clairmont and Nathaniel Stapleton	
20.8.13	B 991	Bakerally (*alias* Bakur)	Prince Clarke authorised to prospect.
20.8.13	B 992	Richard Johashen	Lewis Brewster authorised to prospect.
20.8.13	B 993	Benjamin Hall	
21.8.13	B 994	William Spencer	
21.8.13	B 995	Joseph Gushway and John Burnett	
21.8.13	B 996	Francis H. Matthews and Stephen Johnson	
22.8.13	B 997	Mary Monica De Freitas	Ernest Skeete authorised to prospect.
22.8.13	B 998	James Elisha Gordon	
23.8.13	B 999	Edgar Barton and David Shortt	
25.8.13	B 1000	Honibal Christopher Bentley and John E. Goring and Theophilus L. Bunbury	
26.8.13	B 1001	Evans Martin, Ellen Austin & Franky Ferrell	
26.8.13	B 1002	William Small, Eleazer A. Flemming and Fitz Herbert Jordan	
26.8.13	B 1003	Prince Cox, Isiah Greene and Manoel Gonsalves	

Digitized by Google

LIST OF PROSPECTING LICENCES ISSUED—(Contd.)

Date of Issue.	No. of Prospecting Licence.	Name.	Remarks: Authorised to Prospect.
26.8.13	B 1004	Peter Lorimer	
26.8.13	B 1005	Jonas Grey, Augustus P. Sampson, and Joseph S. Meertens	
27.8.13	B 1006	Charles Allmau and Eliz. Amsterdam	
27.8.13	B 1007	James Hope	
27.8.13	B 1008	Richard Albert Hill	George A. Saib authorised to prospect.
27.8.13	B 1009	Isaac Fraser	
27.8.13	B 1010	George Frank and Francisco R D'Aguiar, constituting the Star Syndicate	
28.8.13	B 1011	Fitz Herbert Searles and Uproop	
28.8.13	B 1012	William Trotman	
28.8.13	B 1013	Charles Bannerman Britton	
28.8.13	B 1014	Hilton H. McGowan, William Stanford and James Stanford	
28.8.13	B 1015	Hubert Augustus Walker & Augustus Walker	
28.8.13	B 1016	Norman King	
29.8.13	B 1017	Thomas Fields	
30.8.13	B 1018	David Augustus Nedd	
30.8.13	B 1019	Francis Daniel and Celestial Griffith	
30.8.13	B 1020	Hezekiah Tracey	
30.8.13	B 1021	James Jackson, Jonathan Hackshaw and Joseph Giddings	
1.9.13	B 1022	John Greaves and John Phillips	
1.9.13	B 1023	Joseph Gouveia	W. Younger authorised to prospect.
1.9.13	B 1024	Frederick Jacob Stoll, Miguel A. Gouveia and Edmund D. Pierre	
1.9.13	B 1025	Wm. R. Phillips, Wm. S. James & Richard Rutherford	
1.9.13	B 1026	Wm. Charles, Wm. A. Bury, Jacob Nelson and Charles Sturge	
2.9.13	B 1027	Ed. Yetteau, Donald Petty and Ebenezer Jamieson	
2.9.13	B 1028	Joseph Leacock and John Brimna	
2.9.13	B 1029	Chas. Ed. Piper and Nath. Jones	
2.9.13	B 1030	Elkanah Garraway, Benjamin Garraway and Nathan Jones	
2.9.13	B 1031	Cyprian Thompson & Elizabeth Holder ...	Hezekiah Hopkinson authorised to prospect.
2.9.13	B 1032	Andrew A. Moranda, Hilda Neisher and Herman Nedderman	
2.9.13	B 1033	Augustus Combermack	
2.9.13	B 1034	Augustus and Thomas Major ...	Lewis Headley authorised to prospect.
3.9.13	B 1035	Samuel Russell and John Peters	
3.9.13	B 1036	Peter Augustus Browne	
4.9.13	B 1037	Samuel Rodie, Norman Rodie & Benjamin Esau	
4.9.13	B 1038	Cornelius Albert Allen	
5.9.13	B 1039	Benjamin Bunbury, William Wellach and Nathaniel Clarke	
5.9.13	B 1040	Isaac Hunter Ho-a-Hing	Troytan Phillips authorised to prospect.
5.9.13	B 1041	William Alexander Browne ...	Alexander Thomas authorised to prospect
6.9.13	B 1042	Robert Elisha Saul	
6.9.13	B 1043	Henry Lamaizon and James Lamaizon	
6.9.13	B 1044	Albert Brown and John Drew	
6.9.13	B 1045	Wm. Haywood and John Miggins	
8.9.13	B 1046	George Theophilus Taylor	
8.9.13	B 1047	Charles Bernard and Victorine Rodrigues	
8.9.13	B 1048	Isaac Christmas, James Halliday and John Surdin	
8.9.13	B 1049	Thomas Alexander Slowe and Fung Teen Yong	
9.9.13	B 1050	Jonathan Stewart	
9.9.13	B 1101	James Pashiong, Raghoonandan and Joseph Dragton	
9.9.13	B 1102	Richard James Abraham and John Gomes Henriques	
10.9.13	B 1103	Annie Sue	Thomas Edwards authorised to prospect.
10.9.13	B 1104	John Alexander Lucas and Cyril Haverton Lord	
10.9.13	B 1105	Josiah Haynes and Norman Williams	
10.9.13	B 1106	John N. Brotherson and Samuel A. Smith...	Jacob London authorised to prospect.
9.9.13	B 1107	Joseph Carter, Alexander Talbot & Somaroo	
11.9.13	B 1108	John Ng-Chung and Jane Ng-Chung	
11.9.13	B 1109	Henry Hilary Humphrey	
11.9.13	B 1110	Marion Green, William Ross and Herbert A. A. Rose	Edward A. Doris authorised to prospect.
12.9.13	B 1111	Shadrack Pater, Matthew Wong and Albert Johnson	
12.9.13	B 1112	James Adolphus Fisher and Antonio Carlos Vieira Gomes	
13.9.13	B 1113	Matilda Bennett	
15.9.13	B 1114	Robert William Simon & William Lupe	
15.9.13	B 1115	Victor E. Ajida and Daniel J. Griffith	
15.9.13	B 1116	George Dover	
15.9.13	B 1117	William Klass and Phillip Eadie	
15.9.13	B 1118	Edward Aloysius Sampson and John Theodore Cox	

Digitized by Google

LIST OF PROSPECTING LICENCES ISSUED—(Contd.)

Date of Issue.	No. of Prospecting Licence.	Name.	Remarks: Authorised to Prospect.
15.9.13	B 1119	David Roberts, Dulcina Ned & J. Haywood	
16.9.13	B 1120	Joseph Martin Hunter, S. L. Persaud and Lutchman	
16.9.13	B 1121	Richard Wm. Goodluck and Preferio J. Correia	
16.9.13	B 1122	James Jones and L. Da Silva	
16.9.13	B 1123	Frederick S. West and Hubert H. Dannett	
16.9.13	B 1124	Nathaniel Newton and Joseph De Castro	
17.9.13	B 1125	Simon Peter Cyril	Alex. Isaac authorised to prospect.
17.9.13	B 1126	Samuel Fraser, Georgiana Smith and Georgina De Freitas	
17.9.13	B 1127	Joseph Osborne, Edward Johnson and Jabez McDavid	
18.9.13	B 1128	Lionel Hackshaw, John Ng-Chung and Thomas Ng-Mann	
18.9.13	B 1129	John Joaquim Da Silva, jnr. ...	James T. Victor authorised to prospect.
19.9.13	B 1130	Charles Alexander Tuesday and Ernest McAllister	
19.9.13	B 1131	E. M. James	
19.9.13	B 1132	John Prince and James Kong Lee	
20.9.13	B 1133	Samuel Goring and John Langevine	
22.9.13	B 1134	Stewart Lancaster and Charles Brandis	
22.9.13	B 1135	Daniel Austin and Albert Holder	
22.9.13	B 1136	David Robertson	
22.9.13	B 1137	James Edgar Clementson	
22.9.13	B 1138	Theresa Washington	John Washington authorised to prospect.
23.9.13	B 1139	Matthew Wong	
23.9.13	B 1140	Samuel Robinson Shaw	
24.9.13	B 1141	Joseph Smyth and Alex. Lewis	
24.9.13	B 1142	Hubert Alonza Browne	
24.9.13	B 1143	Edward A. Winter and Henry Daniel	
25.9.13	B 1144	Thomas Daly, Jos. A. George & Wm. Lawson Ching constituting the Excelsior Syndicate	
25.9.13	B 1145	Augusto Fernandes	Samuel Miller authorised to prospect.
26.9.13	B 1146	William Benjamin and Joseph Barclay	
27.9.13	B 1147	Peter Semple	Michael Layne authorised to prospect.
27.9.13	B 1148	James Osment Guy	
29.9.13	B 1149	Adonis Thompson and Samuel Cozier	
29.9.13	B 1150	John De Cruce and Charles Soobrian	
29.9.13	B 1151	Charles Aromugam	Thomas Cole authorised to prospect.
30.9.13	B 1152	Thomas Anthony White	Benjamin Hector authorised to prospect.

TUMATUMARI.

4.7.13	B 189	J. Van de Cruse and Johanna Graham	
8.7.13	B 190	Charles Duncan Dey, Martin Scipio and Benj. Pollard	
17.7.13	B 191	A. C. Poyah	
18.7.13	B 192	J. Goodridge and N. Jeffry	
18.7.13	B 193	Samuel Chung and Maceline Joseph ...	Bennysing.
21.7.13	B 194	Charles Augustus Bunbury & Wm. Walton	
26.7.13	B 195	Diana Scipio	Martin H. Scipio.
12.8.13	B 196	Frederick Li	J. E. Solomon.
28.8.13	B 197	Wm. Mercurius	
4.9.13	B 198	Richard Wade	
6.9.13	B 199	Thos. McKenzie Duke	
6.9.13	B 200	Wm. T. Semple	
18.9.13	B 1051	John Favourite and D. Thomas	
22.9.13	B 1052	Samuel Jackson and J. A. Reman	
26 9.13	B 1053	Simon Alfred Wade	
30.9.13	B 1054	Ernest Burrowes, Wm. Tudor and Thomas Albert	

BARTICA.

2.7.13	B 543	Normon Mitchell & Percy Alexander Tappin	
3.7.13	B 544	Ewing Sampson & Thos. Adolphus Allicock	
4.7.13	B 545	Adolphus Teixeira	
4.7.13	B 546	Manoel Rodrigues Ferreira ...	A. G. Jardine to 31.12.13.
8.7.13	B 547	Benjamin Chan	Emanuel Loi.
11.7.13	B 548	Samuel Thorpe	
11.7.13	B 549	Barclay Park and Samuel Paul	
21.7.13	B 2114	Malachi Bobb and Wm. McNaughten	
2.8.13	B 2115	Napleton Robert King	F. B. De Roos.
7.8.13	B 2116	George Greene	
8.8.13	B 2117	James Mitchell	
13.8.13	B 2118	Josephus Headly and J. B. Shaw ...	J. B. Shaw
13.8.13	B 2119	Michal Malouf	Francis Corbin.
13.8.13	B 2120	Michal Malouf	
22.8.13	B 2121	Robert Schomburgk	Alfonso Colinett
25.8.13	B 2122	Samuel Williams and Fung Chung Fa	
28.8.13	B 2123	George Henry Baxter	
28.8.13	B 2124	James Dayton Peters and Paul Peters	
29.8.13	B 2125	Josephus Adolphus Yong	
8.9.13	B 2126	Cyril Chee-a-Wai	
10.9.13	B 2127	Alexander Luke, Philip Williams and Frederick Peters	
10.9.13	B 2128	Henry Wade and Timothy Wade	
12.9.13	B 2129	George Nathaniel Griffith	
15.9.13	B 2130	Jose De Silva, Wm. Lowell, Grandison Williams, Andrew Grant and Thos. Abrams	
19.9.13	B 2131	M. J. De Freitas	James W. Humphrey.

Digitized by Google

LIST OF PROSPECTING LICENCES ISSUED—(Contd.)

MORAWHANNA.

Date of Issue.	No. of Prospecting Licence.	Name.	Remarks Authorised to Prospect.
7.7.13	B 411	John Abrams, James Arthur Price and Jose Perreira Serrao	
10.7.13	B 412	Aaron Shepherd	
23.7.13	B 413	James Walcott and Robert Adolphus Hunte	
29.7.13	B 414	William Jarvis	
4.9.13	B 415	Isaac David France and Matthew Alexander French	
11.9.13	B 416	Joseph Mentore and Jonathan Roberts	
18.9.13	B 417	Emanuel Chan-a-Sue	
24.9.13	B 418	William Fullington	

ARAKAKA.

7.7.13	B 131	Matthew Alexander French on behalf of Sprostons, Ltd.	A. B. Linley.
7.7.13	B 132	Isaac Patterson and Ormond Fitzbarrow	
8.7.13	B 133	Orpheus Arnold Rupert Jones Yearwood, for and on behalf of himself and Timothy Adolphus John	
8.7.13	B 134	William Thomas and John Jeremiah Wong	
11.8.13	B 135	William Cruick-hank	
4.9.13	B 136	Thomas Brumell	
4.9.13	B 137	Joseph Brathwaite and Richard Forde	

TOWAKAIMA.

19.7.13	B 1868	Jose Goveia, Jacob Livan and Wm. Boston	
21.7.13	B 1869	Wm. Gay and Mohayse	
21.7.13	B 1870	Henry Case	
25.7.13	B 1871	J. R. Thomas	
26.7.13	B 1872	W. H. Carter	
26.7.13	B 1873	Benj. Brown, Jno. Webb and Benj. Best	
28.7.13	B 1874	Anthony James, Fitzherbert Alleyne and Geo. Thompson	
28.7.13	B 1875	Henry E. Williams	
4.8.13	B 1876	J. A. Murray	
7.8.13	B 1877	M. A. French and C. F. Evelyn	
11.9.13	B 1878	E. Richardson and J. H. Stephen	
11.9.13	B 1879	Jos. Steaman	
11.9.13	B 1880	G. M. P. De Souza	H. A. Brown to 13.12.13.
11.9.13	B 1881	Charles John	
11.9.13	B 1882	Abraham Isaac	
13.9.13	B 1883	J. W. Dawson and J. Sealy	
22.9.13	B 1884	Fred. Headley, Wm. Massiah, Samuel Walker and E. C. Albaris	
27.9.13	B 1885	Cyril Farnum	
29.9.13	B 1886	Ernest Worrell	

Digitized by Google

Customs Notices.

LIST of "Unentered Goods" removed to the "Want of Entry Warehouse," under the authority of section 63 of the Customs Ordinance No. 7 of 1884, and not cleared therefrom during week ended 22nd November, 1913.

Ship's Rotation.	Importing Vessel.	Marks.	Nos.	Number and Description of Packages and Description of Goods.	Consignee.	Receiving Store at which discharged.
396	Arakaka ...	1365 B.B.	*1238	1 case Cartridges ...	B.B., McConnell & Co.	Booker's.
399	Oranje Nassau...	N 109	912/913	2 cases Enl. Ware ...	Order ...	Garnett's.
,,	,, ...	,,	9974 9975	2 cases do. ...	,, ...	,,
,,	,, ...	,,	8247	1 case Ironware ...	,, ...	,,
,,	,, ...	M. & C.	65	10 bags Stearine ...	,, ...	,,
,,	,, ...	542 W D	N/N	½ bag Flour ...	New Col. Co. ...	,,
,,	,, ...	HOOD	1849	1 case Toys ...	Order ...	,,
,,	,, ...	LL	N/N	19 pieces Lumber ...	New Col. Co ...	.
409	Mayaro ...	Joseph Rohomon	N/N	1 case P. Press ...	Order ...	La Penitence.
,,	,, ...	,,	,,	1 case P. Paper ...	,, ...	,,
,,	,, ...	,,	,,	1 case Type Cases ...	,, ...	,,
	Parika ...	Add.	N/N	1 pcl. Dry Goods ...	Booker Bros&Co	Col. Bond.
407	Parima ...	H C C	3/4	2 crates Machines ...	Order ...	Thom & Cameron.
,,	,, ...	222	N/N	1 pcl. Dry Goods ...	,, ...	,,
,,	,, ...	S.B. Ltd.	1/3	3 cases Talc. & Soap ...	New Col. Co. ...	,,
404	St. Croix ...	W. D. N W	106/7	2 cases Earthenware ...	Order ...	Sandbach, Parker & Co.
,,	,, ...	C H T N W	1/4	4 cases Merchandise ...	Overlanded Novelty Warehouse	,,
,,	,, ...	C 21 N W	2	1 case do. ...	,, ...	,,
,,	,, ...	C 16	6629	1 case do. ...	,, ...	,,

Custom House,
Georgetown,
27th November, 1913

J. M. REID,
Comptroller of Customs.

INTENDED SALE OF GOODS SEIZED BY OFFICERS OF CUSTOMS AND POLICE DEPARTMENTS FOR BREACHES OF THE REVENUE LAWS.

NOTICE is hereby given, in terms of Section 184 (2) of Ordinance No. 7 of 1884, that the goods contained in the packages hereinafter described will, on account of being forfeited, be sold at the Colonial Bonded Warehouse, Georgetown, at 12 o'clock, noon, on Tuesday, the 2nd day of December, 1913.

Date of Seizure.	Owner's Name.	Description of Goods.	Number of Seizure.
			1913:
21.7.13.	Antonio Rodrigues ...	13 Tins Manufactured Tobacco ...	8
24.9.13.	J. Welch ...	½ lb. Leaf Tobacco	13

Custom House,
Georgetown,
19th November, 1913.

J. M. REID,
Comptroller of Customs.

Digitized by Google

INTENDED SALE OF GOODS FOR WANT OF RE-WAREHOUSING.

NOTICE is hereby given, in terms of Section 83 of Ordinance 7 of 1884, as amended by Section 9 of Ordinance 14 of 1911, that the goods contained in the packages hereinafter described, will on account of Want of Re-Warehousing be sold at Public Auction at the Colonial Bonded Warehouse, Georgetown, at 12 o'clock. noon, on Tuesday, the 2nd day of December, 1913.

Date of Warehousing	Consignees' Names.	Marks on Packages.	Description of Goods.	Names of Importing Vessels.
14. 7. 11. ...	Booker Bros., McConnel & Co., Ltd.	B.B.C. No. 40. G.	Balance case 2-10 lb. Caddies Plug Tobacco.	Sobo.
,, ...	Do. ...	No. 41.	Balance case 6-20 lbs. Caddies Plug Tobacco.	,,
28. 7. 06. ... (Re-Warehoused 4. 9. 11.)	Thom & Cameron, Ltd.	T. & C.	1 demijohn Gin ...	Various consignments.
8. 1. 10. ... (Re-Warehoused 4. 9. 11.)	Do. ...	,,	2 ,, ,, ...	,,
24. 11. 09. ... (Re-Warehoused 4. 9. 11.)	Do. ...	,,	1 ,, ,, ...	,,
20. 4. 10. ... (Re-Warehoused 4. 9. 11.)	Do. ...	,,	1 ,, ...	
23. 3. 10. ... (Re-Warehoused 4. 9. 11.)	Do. ...	,,	2 ,, ,, ...	,,
28. 5. 10. ... (Re-Warehoused 4. 9. 11.)	Do. ...	,,	3 ,, ...	
26. 4. 10. ... (Re-Warehoused 4. 9. 11.)	Do. ...	,,	1 ,, ,, ...	,,
21. 12. 05. ... (Re-Warehoused 4. 9. 11.)	Do. ...	DS	1 case Adv. Matter ...	P. der Nederlanden.
30. 10. 06. ... (Re-Warehoused 4. 9. 11.)	Do. ...	TC	3 4/12 cases Gin ...	Crown of Galacia.
28. 7. 05. ... (Re-Warehoused 4. 9. 11.)	Do. ...	T & Co.	1 demijohn Gin ...	Various Consignments.
22. 1. 07. ... (Re-Warehoused 31. 8. 11.)	Garnett & Co., Ltd. ...	G. & CO.	7 cases Gin	Pr. Willem II.
4. 4. 07. ... (Re-Warehoused 31. 8. 11.)	Do. ...	G. G.	9 cases Claret ...	Amos Cutter.
Do. ...	Do. ...	G. G.	10 cases Claret ...	,,
1. 7. 07. ... (Re-Warehoused 29. 8. 11.)	Bayley & Co. ...	I X L	1 qr. cask Wine ...	Dee.
22. 11. 10 ... (Re-Warehoused 21. 7. 11.)	Garnett & Co., Ltd. ...	G. & Co.	1/12 case Gin	P. der Nederlanden
11. 1. 10. ... (Re-Warehoused 31. 8. 11.)	Do. ...	G. & Co.	9 11/12 cases Brandy ...	Nellie M. Johnson.
Do. ...	Do. ...	G. & Co.	9 11/12 cases Brandy ...	,,
4. 1. 09. ... (Re-Warehoused 20. 8. 11.)	Macquarrie & Co. ...	S P G	7 cases Gin	Crown of Navarre.
26. 4. 11. ...	Wm. Smith ...	W. S. No. 6.	1 case Port Wine ...	Torgorm.
21. 7. 11. ...	Garnett & Co., Ltd. ...	G & Co No. 1/10.	9 1/12 cases Whisky ...	Blythswood.
18. 8. 11. ...	Thom & Cameron, Ltd.	T & C No. 1/24.	23 4/12 cases Gin ...	Oranje Nassau.
22. 6. 06. ... (Re-Warehoused 18. 9. 11.)	Manoel De Paiva ...	M. P.	9 4/12 cases Gin ...	Pr. Willem V.
24. 2. 11. ...	E. G. Fonseca ...	E. G. F.	Balance bale Leaf Tobacco.	Coppename.
5. 12. 10. ... (Re-Warehoused 21. 8. 11.)	L. Psaila	L. P.	3 qr. casks Wine ...	Glitra.
3. 4. 02. ... (Re-Warehoused 21. 8. 11.)	Do.	J F F	1 qr. cask Wine ...	Eden.

Digitized by Google

INTENDED SALE OF GOODS FOR WANT OF RE-WAREHOUSING—(Contd.)

Date of Warehousing.	Consignees' Name-.	Marks on Packages.	Description of Goods.	Names of Importing Vessels.
27. 12. 02. ... (Re-Warehoused 21. 8. 11.)	L. Psaila	G C	1 qr. cask Wine ...	Salvador.
14. 11. 04. ... (Re-Warehoused 21. 8. 11.)	Do.	L L G P	1 pipe Wine ...	Saba.
14. 11. 04. ... (Re-Warehoused) 21. 8. 11.)	Do.	L L G P	1 hogshead Wine ...	Saba.
14. 11. 04. ... (Re-Warehoused 21. 8. 11.)	Do.	L L G P	3 qr. casks Wine ...	Saba.
2. 8. 1883 ... (Re-Warehoused 21. 8. 11.)	Do.	L. P.	1 pipe Wine ...	Eden.
4. 12. 90. ... (Re-Warehoused 21. 8. 11.)	Do.	L. P.	1 qr. cask Brandy ...	Eeta.
1. 10. 97. ... (Re-Warehoused 15. 9. 11.)	Conrad, Son & Co. ...	C. S. & Co.	$\frac{10}{12}$ case Whisky ...	Evangeline.
Do. ...	Do. ...	C. S. & Co.	$26\frac{5}{12}$ cases Whisky ...	,,
4. 1. 11. ...	Francis Vieira ...	F. V.	Balance bale Leaf Tobacco.	Pr. Fred. Hendrick.
18. 12. 93. ... (Re-Warehoused 20. 8. 11.)	Bayley & Co. ...	I W B	$1\frac{5}{12}$ cases Kummell ...	Prins Mauritz.
23. 11. 05. ... (Re-Warehoused 4. 9. 11.)	Thom & Cameron, Ltd.	T C	2 demijohns Gin ...	Various consign-ments.
5. 7. 06. ... (Re-Warehoused 4. 9. 11.)	Do. ...	,,	2 ,, ,, ...	,,
29. 2. 08. ... (Re-Warehoused 4. 9. 11.)	Do. ...	,,	1 ,, ,, ...	,,
8. 11. 09. ... (Re-Warehoused 4. 9. 11.)	Do ...	,,	$19\frac{9}{12}$ cases Gin ...	Pr. Willem V.
27. 7. 09. ... (Re-Warehoused 4. 9. 11.)	Do. ...	T. & C. No. 2/4.	3 demijohns Gin ...	Various consign-ments.
21. 7. 01. ... (Re-Warehoused 4. 9. 11.)	J. P. Santos & Co., Ltd.	54	$4\frac{12}{24}$ cases Brandy ...	Indianopolis.
21. 7. 01. ... (Re-Warehoused 4. 9. 11.)	Do. ...	,,	$4\frac{12}{24}$,, ,, ...	,,
4. 7. 10. ...	S. Davson & Co., Ltd.	D K S	$\frac{22}{24}$ case Bitters ...	Statia.
10. 12. 04. ... (Re-Warehoused 18. 9. 11.)	Ho-a-Hing	HO	$2\frac{10}{12}$ cases Champagne ...	Chenistor.
22. 12. 06. ... (Re-Warehoused 18. 9. 11.)	Do.	,,	$14\frac{11}{144}$,, ,, ...	Hak
14. 11. 05. ... (Re-Warehoused 18. 9. 11.)	Do.	,,	$4\frac{22}{24}$,, ,, ...	Hak.
27. 6. 05. ... (Re-Warehoused 18. 9. 11.)	Do.	H. A. H.	$4\frac{7}{12}$ cases Vermouth ...	Solent.
27. 6. 06. ... (Re-Warehoused 18. 9. 11.)	Do.	,,	$19\frac{9}{12}$ cases Brandy ...	St. Domingue.
Do. ...	Do.	,,	$28\frac{10}{24}$,, ,, ...	,,
25. 2. 07. ... (Re-Warehoused 18. 9. 11.)	Do.	H O	$14\frac{10}{24}$ cases Whisky ...	Yanariva.
11. 7. 07. ... (Re-Warehoused 18. 9. 11.)	Do.	8 8 1	$14\frac{7}{12}$ cases German Brandy.	Savan.
Do. ...	Do.	,,	$13\frac{11}{24}$,, ,, ...	,,
26. 6. 08. ... (Re-Warehoused 18. 9. 11.)	Do.	H O	34 cases Whisky ...	Crown of Granada
Do. ...	Do.	,,	$37\frac{11}{24}$ cases Whisky ...	,,
Do. ...	Do.	,,	$19\frac{18}{24}$,, ,, ...	
26. 3 04. ... (Re-Warehoused 18. 9. 11.)	Do.	J. C. & C.	$9\frac{10}{12}$ cases Vermouth ...	Ville de Tanger.

Custom House, Georgetown,
23rd October, 1913.

J. M. REID,
Comptroller of Customs.

Digitized by Google

INTENDED SALE OF GOODS FOR WANT OF ENTRY.

NOTICE is hereby given, in terms of Section 63 of Ordinance 7 of 1884, that the goods contained in the packages hereinafter described, will, on account of Want of Entry, be sold at Public Auction at the Colonial Bonded Warehouse, Georgetown, at 12 o'clock, noon, on Tuesday, the 2nd day of December, 1913.

Date removed to Warehouse.	Consignees' Name.	Marks & Numbers on Packages.	Description of Packages and of Contents.	Names of Importing Vessels.
28. 2. 1913 ...	New Col. Coy. Ltd. ...	C.A.D. C.E.B.	1 parcel Apparel ...	Amakura.
3. 12. 1910 ...	Overlanded ...	R.C.V.	1 case Wine ...	P d·r Nele landen.
14th 12. 1910 ...	Thom & Camoron, Ltd..	AD S P Co. No. 3.	1 case Adv. Matter ...	Sargasso.
19. 4. 1913 ...	W. G. Harry & Co. ...	R. D. Nurse No. 1.	1 box Machinery ...	Progresso.
16. 5. 1913 ...	J. Wood Davis ...	Addressed: J. Wood Davis.	1 parcel Samples ...	Peerless.
5. 6. 1913 ...	New. Col. Coy., Ltd. ...	P.S. No. 1560.	Balance bale Books ...	Spheroid.
9. 6. 1913 ...	Curtis, Campbell & Co.	D.M.Co.	1 case ——— ...	Balantia.
17. 6. 1913 ...	W. G. Harry & Co. ...	Addressed: W. Harry.	1 crate Book Case ...	Progresso.
18. 6. 1913 ...	New. Col. Coy., Ltd. ...	C. L.	1 bag Manure ...	Pr. Willem IV.
20. 6. 1913 ...	Albertha Jane ...	Addressed: Albertha Jane.	2 Tables	Princess Juliana.
	Do. ...	,,	2 Chairs ...	,,
	Do. ...	,,	2 Overmantel Shelves...	,,
	Do. ...	,,	1 box China Ware ...	,,
12. 6. 1913 ...	Overlanded ...	N/M.	1 bundle Tubes ...	Crown of Navarre.
	Do. ...	,,	1 bundle Iron ...	,,

Custom House, Georgetown,
23rd October, 1913.

J. M. REID,
Comptroller of Customs.

INTENDED SALE OF UNCLAIMED POSTAL PACKAGES.

NOTICE is hereby given that the goods contained in the unclaimed Postal Packages hereinafter described will, on account of their having been abandoned by the Senders, be sold at Public Auction at the Colonial Bonded Warehouse, Georgetown, at 12 o'clock, noon, on Tuesday, the 2nd day of December, 1913 :—

ADDRESSEE.	ADDRESS.	DESCRIPTION OF PACKAGES AND OF THEIR CONTENTS AS DECLARED.
Benjamin Mason	Water Street, Georgetown ...	1 Box Metal Jewellery.
Chas. Benjamin	Pope Street, New Amsterdam ...	1 Box Cinematograph and Watch
A. Small	Queenstown, Essequebo	1 Parcel Hand Bag.
Miss Frances Clarke	Demerara	1 Parcel Clothing.
Vincent M. Dacey	British Guiana	1 Parcel Developer.
Badroodin	Watchman, Demerara	1 Parcel Boots.
Demerara Trading and Export Agency	Georgetown	1 Parcel Developer.
Gulam Sawan Khan	Albion...	1 Box Medicine.
Bhai Hakim Chand	British Guiana	Do. do.
Elmoodeen	Enmore, E. Coast	1 Parcel Coolie Caps.
J. Ramos	c/o Smith Bros. & Co., Ltd. ...	1 Box Metal Jewellery.
Augustus Harvey	82, Albert Street, Georgetown ...	1 Parcel Sachets.
Fitzherbert Skeete	Georgetown	1 Box Perfumery.
Joseph Gawes	Georgetown	Do. do.
Chas. Bettencourt	177, Albert Street, Georgetown ...	Do. Metal Jewellery.
Johnson Phillips	Buxton	1 Parcel Hat.
Miss S. Jones	Deeside, Demerara	Do. Cruet.
Francis Gouveia	Noot-en-Zuil	Do. Revolver.
H. A. Alleyne	Paraweeka, Essequebo	Do. Indoor Games.

J. M. REID,
Comptroller of Customs.

Custom House,
Georgetown,
6th November, 1913.

Digitized by Google

Lands and Mines Notices.

Under Crown Lands Regulations.

DEPARTMENT OF LANDS & MINES.

GEORGETOWN, DEMERARA,
[2.] 22nd November, 1913.

NOTICE is hereby given, for general information, that the following application to transfer the undermentioned tract of Crown land made under the Crown Lands Regulations, 1910, has been lodged with the Commissioner of Lands and Mines, viz.:—

TRANSFERS—PART I.

WOOD-CUTTING LICENCES.

BY FRANK T. MAYERS TO PEDRO FERNANDES.

The right, title and interest in and to Licence No. A528 to cut wood on 461 acres of Crown land, situate on the left bank of the Pokerero creek, right bank, Kamuni creek, left bank, Demerara River, bounded by a line commencing at a place called "Brighton."

All persons having any right, title, or claim in and to the aforementioned tract of Crown land, and who may have just grounds to oppose the transferring thereof, are hereby required to do so in due form at the Office of the Department of Lands and Mines at the Victoria Law Courts, in the City of Georgetown, at any time during office hours, on any day within twenty-one days from the date of this advertisement, setting forth his, her, or their reasons of opposition in writing duly signed.

FRANK FOWLER,
Commissioner of Lands and Mines.

DEPARTMENT OF LANDS AND MINES,

GEORGETOWN, DEMERARA,
[3.] 15th November, 1913.

NOTICE is hereby given, for general information, that the following applications for the undermentioned tracts of Crown land made under the Crown Lands Regulations, 1910, have been lodged with the Commissioner of Lands and Mines, viz.:—

PART V—LICENCES OF OCCUPANCY.

BY JOHN R. WHITE, FOR AND ON BEHALF OF THE PROPRIETORS OF PLANTATION MOORE PARK.

To occupy 70 acres of Crown land, situate in the rear of the first depth of Plantation Moore Park, West Coast, Berbice,

BY JOHN R. WHITE, FOR AND ON BEHALF OF THE PROPRIETORS OF PLANTATIONS JACOBA AND COTTAGE.

To occupy 144 acres of Crown land, situate in the rear of the first depth of Plantations Jacoba and Cottage, West Coast, Berbice.

All persons having any right, title, or claim in and to any of the aforementioned tracts of Crown Land, and who may have just grounds to oppose the granting or licensing thereof, are hereby required to do so in due form at the Office of the Department of Lands and Mines, at the Victoria Law Courts, in the City of Georgetown, at any time during office hours, on any day within twenty-one days from the date of this advertisement, setting forth his, her, or their reasons of opposition in writing duly signed.

FRANK FOWLER,
Commissioner of Lands and Mines.

NOTICE.

SALE OF GREENHEART TIMBER, &c.

NOTICE is hereby given that at 12, noon, on Thursday, the 15th January, 1914, at Mallali, Demerara River, I, or some person duly authorised by me in writing, will offer for sale at auction, the following timber, cut on tracts on Yawarabaru Creek, Demerara River, held under Wood-cutting Licences, which have expired and reverted to the Crown along with all timber, &c., remaining thereon:—

8 logs Greenheart timber, containing 380 cubic feet, more or less.

1 Wallaba Sill, containing 5 cubic feet more or less.

Terms of Sale:—Cash, with Auction dues at 2%, and Royalty on the timber at rate of one cent per cubic foot.

FRANK FOWLER,
Commissioner of Lands and Mines.
Department of Lands and Mines,
Georgetown, Demerara,
29th November, 1913.

NOTICE TO LICENSED WOOD-CUTTERS AND PERSONS PURCHASING ARTICLES FROM THEM.

IT having been brought to my notice that persons in charge of craft with Timber, &c., from licensed wood-cutting tracts in the Demerara River, are in the habit of disposing of same at places between Hyde Park and Georgetown before the payment of Royalty at this Office, contrary to Clause 40 of the Crown Lands Regulations, 1910.

Notice is hereby given that it is my intention to insist on a rigid observance of the requirements of the aforesaid Clause of the Crown Lands Regulations, and all persons are hereby warned that offenders will be treated as contravening the said Regulations, and dealt with accordingly.

FRANK FOWLER,
Commissioner of Lands and Mines.
Department of Lands and Mines,
Georgetown,
15th November, 1913.

Under the Mining Regulations.

APPLICATIONS FOR LICENCES.

DEPARTMENT OF LANDS & MINES,

GEORGETOWN, DEMERARA,
[1.] 29th November, 1913.

IN accordance with Clause 11 of the Mining Regulations, 1905:

Notice is hereby given that the following applications for Claim Licences have been lodged with the Commissioner at the Office of the Department of Lands and Mines:—

TO SEARCH FOR PRECIOUS STONES.

DISTRICT NO. 3.

BY WILLIAM EZEKIEL COX, JAMES RICHARD FRASER AND ALBERT JOSEPH.

1,500 x 800 feet of Crown land, Perseverance, Left Bank, Reward Creek, Right Bank, Hosannah Creek, Right Bank, Putareng, Left Bank, Mazaruni.
Distance of claim to river or creek landing—About 15 miles.
Nearest claim holder—Nil.

TO MINE FOR GOLD.

BY MANSELL RODRIGUES FERREIRA.

1,500 x 800 feet of Crown land, Trial Creek, Right Bank, Makarri, Left Bank, Mazaruni.
Distance of claim to river or creek landing—About 18 miles.
Nearest claim holder—Nil.

BY HENRY WADE & TIMOTHY WADE.

1,500 x 800 feet of Crown land, Patient, Makarri, Left Bank, Mazaruni,
Distance of claim to river or creek landing—About 18 miles.
Nearest claim holder—Nil.

Digitized by Google

By H. A. Sutton.

1,500 x 800 feet of Crown land, Surprise, Blackwater, Right Bank, Ohio, Left Bank, Kaburi, Right Bank, Mazaruni.
Distance of claim to river or creek landing—10 miles.
Nearest claim holder—Collymore.

1,500 x 800 feet of Crown land, Endeavour, Blackwater, Right Bank, Ohio, Left Bank, Kaburi, Right Bank, Mazaruni.
Distance of claim to river or creek landing—10 miles.
Nearest claim holder—Collymore.

By Nathan Halley.

1,500 x 800 feet of Crown land, Hope Creek, Right Bank, Ohio, Left Bank, Kaburi, Right Bank, Mazaruni.
Distance of claim to river or creek landing—About 10 miles.
Nearest claim holder—S. A. Peters.

DISTRICT NO. 4.

By A. Rodney & J. Waddle.

1,500 x 800 feet of Crown land, Intime Creek, Left Bank, Haimaralli, Left Bank, Lady Walter, Left Bank, Aranka, Left Bank, Cuyuni.
Distance of claim to river or creek landing—15 miles.
Nearest claim holder—A. Hutson.

1,500 x 800 feet of Crown land, Lilian, Left Bank, Crab Creek, Left Bank, Lady Walter, Left Bank, Aranka, Left Bank, Cuyuni.
Distance of claim to river or creek landing—15 miles.
Nearest claim holder—T. Blair & T. Glasgow.

1,500 x 800 feet of Crown land, Ruby Creek, Left Bank, Haimaralli, Left Bank, Lady Walter, Left Bank, Aranka, Left Bank, Cuyuni.
Distance of claim to river or creek landing—15 miles.
Nearest claim holder—T. Blair & T. Glasgow.

By A. A. Clarke & A. Waldron.

1,500 x 800 feet of Crown land, Right Bank, Consolation, Right Bank, Aranka, Left Bank, Cuyuni.
Distance of claim to river or creek landing—8 miles.
Nearest claim holder—Nil.

1,500 x 800 feet of Crown land, Right Bank, Consolation, Right Bank, Aranka, Left Bank, Cuyuni.
Distance of claim to river or creek landing—8 miles.
Nearest claim holder—Nil.

By Thomas Masbine & Edward Archer.

1,500 x 500 feet of Crown land, Doubtful Creek, Left Bank, Trial Creek, Tributary Schonhoven, Left Bank, Essequibo.
Distance of claim to river or creek landing—8 miles.
Nearest claim holder—J. Paul.

1,500 x 800 feet of Crown land, Trial Creek, Tributary of Schonhoven, Left Bank, Essequibo River.
Distance of claim to river or creek landing—8 miles.
Nearest claim holder—Joseph Paul.

DISTRICT NO. 5.

By William Cruickshank.

1,500 x 800 feet of Crown land, Hobotobo Creek, Right Bank, Barima.
Distance of claim to river or creek landing—7 miles.
Nearest claim holder—Nil.

By Ernest Worrell.

1,500 x 800 feet of Crown land, Grass Creek, Right Bank, Bamboo Creek, Right Bank, Wamatta, Left Bank, Barama River.
Distance of claim to river or creek landing—8 miles.
Nearest claim holder—C. A. Allicock.

By William Gay & Mohasys.

1,500 x 800 feet of Crown land, Bambo, Right Bank, Wamatta, Left Bank, Barama.
Distance of claim to river or creek landing—About 9 miles.
Nearest claim holder—E. A. Allicock.

All persons having any right, title and interest in and to the abovementioned tracts of Crown Land, and who may have just grounds to oppose the granting thereof, are hereby required to do so in due form at the Office of the Department of Lands and Mines, in the City of Georgetown, within the time specified by the Regulations, setting forth his, her, or their reasons of opposition in writing, duly signed.

FRANK FOWLER,
Commissioner of Lands and Miner.

CLAIM LICENCES ABANDONED.

[1.] 29th November, 1913.

NOTICE is hereby given in accordance with Clause 18 (5) of the Mining Regulations, 1905, that the undermentioned applications for Claim Licences for which rent has not been paid, are declared abandoned as from the dates set against each.

FRANK FOWLER,
Commissioner of Lands and Mines.

DISTRICT. NO 3.

TO SEARCH FOR PRECIOUS STONES.

By Thomas De Chalus & Wm. Henderson.

1,500 x 800 feet of Crown land, Granite, Right Bank, Monkey Creek, Left Bank, Putareng, Left Bank, Mazaruni.
Distance of claim to river or creek landing—About 12 miles.
Nearest claim holder—Self.
Declared abandoned as from 16th November, 1913.

1,500 x 800 feet of Crown land, Deer, Left Bank, Monkey Creek, Left Bank, Putareng, Left Bank, Mazaruni.
Distance of claim to river or creek landing—About 12 miles.
Nearest claim holder—Self.
Declared abandoned as from 16th November, 1913.

TO MINE FOR GOLD.

DISTRICT NO. 2.

By T. A. Musa & J. R. Brown.

1,500 x 800 feet of Crown land, Clifton No. 1, Right Bank, Trial, Right Bank, Kuribrong River, Left Bank, Potaro, Left Bank, Essequebo.
Distance of claim to river or creek landing—4 miles.
Nearest claim holder—Roman & Octave.
Declared abandoned as from 10th November, 1913.

By George Ellis & David Gilliebd.

1,500 x 800 feet of Crown land, Enterprise Flat, Right Bank, Potaro.
Distance of claim to river or creek landing—5½ miles.
Nearest claim holder—H. F. Gallienne.
Declared abandoned as from 10th November, 1913.

By the Minnehaha Development Co., Ltd.

1,500 x 800 feet of Crown land, Mahdia Flat, Relief No. 1, Left Bank, Mahdia Creek, Potaro.
Distance of claim to river or creek landing—10 miles.
Nearest claim holder—Minnehaha Development Co., Limited.
Declared abandoned as from 10th November, 1913.

1,500 x 800 feet of Crown land, Mahdia Flat, Relief No. 2, Left Bank, Mahdia Creek, Potaro.
Distance of claim to river or creek landing—10 miles.
Nearest claim holder—Minnehaha Developmennt Co., Ltd.
Declared abandoned as from 10th November, 1913.

1,500 x 800 feet of Crown land, Mahdia Flat, Eldorado No. 1, Right Bank, Mahdia Creek, Potaro.
Distance of claim to river or creek landing - 10 miles.
Nearest claim holder—Minnehaha Development Co., Ltd.
Declared abandoned as from 10th November, 1913.

1,500 x 800 feet of Crown land, Mahdia Flat, Eldorado No. 2, Right Bank, Mahdia Creek, Potaro.
Distance of claim to river or creek landing—10 miles.
Nearest claim holder—Self.
Declared abandoned as from 10th November, 1913.

DISTRICT NO. 3.

By P. Solomon, J. August & Wm. August.

1,500 x 800 feet of Crown land, Elizabeth, Right Bank, Ohio, Left Bank, Kaburi, Mazaruni.
Distance of claim to river or creek landing—13 miles.
Nearest claim holder—Collymore & Codrington.
Declared abandoned as from 24th November, 1913.

DISTRICT NO. 4.

By Samuel Austin, G. Bennett & Wm. Austin.

1,500 x 800 feet of Crown land, Sybill Flat, Blackwater, Aranka, Left Bank, Cuyuni.
Distance of claim to river or creek landing—14 miles.
Nearest claim holder—L. Jacob.
Declared abandoned as from 24th November, 1913.

By Thomas Masbein & Ed. Archer.

1,500 x 800 feet of Crown land, Trial Creek, Right Bank, Schonoven, Left Bank, Essequibo River.
Distance of claim to river or creek landing—8 miles.
Nearest claim holder—Nil.
Declared abandoned as from 24th November, 1913.

By Jane Moore & Rachael Daniel.

1,500 x 800 feet of Crown land, Monkey Creek, Left Bank, Lady Walter, Right Bank, Aranka, Left Bank, Cuyuni.
Distance of claim to river or creek landing—About 15 miles.
Nearest claim holder—J. Duncan.
Declared abandoned as from 16th November, 1913.

By Charles Greene & John Smith.

1,500 x 800 feet of Crown Land, Right Bank, Clarabelle, Sir Walter, Arangoy, Aranka, Left Bank, Cuyuni.
Distance of claim to river or creek landing—About 7 miles.
Nearest claim holder—Nil.
Declared abandoned as from 3rd November, 1913.

1,500 x 800 feet of Crown Land, Right Bank, Clarabelle, Sir Walter, Arangoy, Aranka, Left Bank, Cuyuni.
Distance of claim to river or creek landing—About 7 miles.

Digitized by Google

Nearest claim holder—Nil.
Declared abandoned as from 3rd November, 1913.

BY PHILIP THOMAS & STEPHENSON OLIVER CANTERBURY.

1,500 x 800 feet of Crown Land, Perseverance, Aranka, Left Bank Cuyuni.
Distance of claim to river or creek landing—About 8 miles.
Nearest claim holder—Benjamin Kingston.
Declared abandoned as from 3rd November, 1913.

BY DAVID GORDON.

1,500 x 800 feet of Crown Land, Turtle creek, Left Bank, Perseverance, Right Bank, Iroma, Left Bank, Cuyuni.
Distance of claim to river or creek landing—
Nearest claim holder—Carter, Philip and Chung.
Declared abandoned as from 3rd November, 1913.

DISTRICT NO. 5.

BY D. H. WELCOME.

1,500 x 800 feet of Crown Land, Fly creek, Right Bank, Barama.
Distance of claim to river or creek landing—2¼ miles.
Nearest claim holder—Nil.
Declared abandoned as from 10th November, 1913.

TRANSFERS OF CLAIMS.

[1.] 29th November, 1913

IN accordance with Clause 44 (2) of the Mining Regulations, 1905:

Notice is hereby given that the following Notice of intended Transfer of right, title, and interest in and to the undermentioned Claim Licences have been received by the Commissioner of Lands and Mines:—

DISTRICT NO. 4.

BY MARGARET BELGRAVE TO AND IN FAVOUR OF JAMES BELGRAVE, HENRY LOW AND CHARLES MATTHEW SUE TRADING TOGETHER IN COPARTNERSHIP UNDER THE NAME AND STYLE OF LEE AND COMPANY.

All of her right title and interest in and to the following Claims Licences B 2,743 Intime, Tributary to Perseverance, Left Bank, Cuyuni; B. 2,745 Perseverance tributary Iroma, Left Bank, Cuyuni; B 2,746 Butterfly tributary Perseverance, Left Bank, Cuyuni; B 2,747 Powis Creek, tributary Perseverance, Left Bank, Cuyuni.

DISTRICT NO. 5.

BY PAUL KELLER AND WILLIAM HENRY PARKER TO AND IN FAVOUR OF SPROSTONS', LIMITED.

All of their right title and interest in and to the following:—
Mining Grant No. 12, issued on 1st September, 1896, in respect of six amalgamated claims of an aggregate area of 84 acres, 32 poles and 6 square feet, as shown on a diagram by C. W. Anderson, Government Surveyor, dated 25th April, 1896, and attached to the said Grant.
Mining Grant No. 15, issued on 31st October, 1896, in respect of eleven amalgamated claims of an aggregate area of 1,772 acres as shown on a diagram by George D. Bayley, dated October, 1896, and attached to the said Grant.

All persons having any right, title, interest or claim in and to the abovementioned Grants and who may have just grounds to oppose the transfer thereof, are hereby required to do so in due form at the Office of the Department of Lands and Mines, in the City of Georgetown, within the time specified by the Regulations, setting forth his, her, or their reasons of opposition in writing, duly signed.

FRANK FOWLER,
Commissioner of Lands and Mines.

APPLICATIONS FOR EXCLUSIVE PERMISSIONS.

[1.] 29th November, 1913.

IN accordance with Clause 39 (1) of the Mining Regulations, 1905:

Notice is hereby given that the following applications for Exclusive Permissions under Section 14, Sub-Section 2 of the Mining Ordinance, 1903, have been addressed to the Governor-in-Council:—

DISTRICT NO. 2.

BY JAMES WINTER.

To occupy and explore for a period of three years with a view to dredging a tract of Crown land containing an approximate area of 2,135 acres being the Ewang River from its mouth to its source with a strip of land 400 yards wide on each bank thereof measuring from the centre of the stream, the said Ewang River being a tributary of the Potaro River on its left bank between Kangarooma and Amatuk Falls.

DISTRICT NO. 3.

BY THE MINNEHAHA DEVELOPMENT COY., LTD.

To occupy and explore for a period of three years with a view to dredging a tract of Crown land containing an approximate area of 217·6 acres being the Isseno River from its mouth to a distance of 6 miles up the Creek therefrom, together with a strip of land 150 feet wide on each bank thereof, the said Isseno River being a tributary of the Mazaruni River on its right bank.

All persons having any right, title, interest or claim in and to the abovementioned tracts of Crown Land and who may have just grounds to oppose the issue of the Exclusive Permissions, are required to enter opposition in writing with the grounds thereof, at the Office of the Commissioner of Lands and Mines, Georgetown, within the time specified by the Regulations.

FRANK FOWLER,
Commissioner of Lands and Mines.

[1.] 29th November, 1913.

NOTICE is hereby given, for general information, that the following applications for Claim Licences which were advertised in the *Official Gazette* of the 22nd November, 1913, are disallowed, the land having been previously located by William Jacob Kenswil under Prospecting Licence B 237 and Claim Licence B 2,625.

FRANK FOWLER,
Commissioner of Lands and Mines.

DISTRICT 3.

TO SEARCH FOR PRECIOUS STONES.

BY NORMAN KING.

1,500 feet x 800 feet of Crown land, Granite creek, right bank, Comaparu, left bank, Isseneroo, left bank, Mazaruni.
Distance of claim to river or creek landing—10 miles.
Nearest claim holder—E. Sampson.
1,500 feet x 800 feet of Crown land, Faith creek, right bank, Comaparu, left bank, Isseneroo, left bank, Mazaruni.
Distance of claim to river or creek landing—10 miles.
Nearest claim holder—E. Sampson.

[1.] 29th November, 1913.

NOTICE is hereby given for general information that in accordance with Clause 7 of the Mining Regulations, 1905, the undermentioned notice of location and application for Claim Licence filed at this Office on the 24th November, 1913, is hereby disallowed and the location declared null and void, such application and notice not having been filed within the period allowed by the Regulations.

FRANK FOWLER,
Commissioner of Lands and Mines.

BY THOMAS MASRIEN AND EDWARD ARCHER.

1,500 feet x 500 feet of Crown land, Trial creek, tributary to Schonhoven, left bank, Essequibo river.
Distance of claim to river or creek landing—8 miles.
Nearest claim holder—Joseph Paul.

NOTICE.

THE cancellation of the following Claim Licences included in the list of Claims advertised as revoked under the provisions of section 18 of the Mining Regulations, 1905, in the *Official Gazette* of 5th July, 1913, page 2018, is hereby withdrawn and the said Claim Licences are declared to be

Digitized by Google

in existence and of full effect, rental having been paid thereon prior to the date of Sale of Claims on 2nd July, 1913, and the licences included in the above list in error, viz. :—

No. of Claim Licence.	Name of Holder.	Situation.
DISTRICT NO. 2—POTARO RIVER.		
B 2216	Henry France ...	Tiger Creek, Right Bank of.
B 2269	B. Retemeyer and J. Smith	Tiger Creek Right Bank of.
B 2242	J. Sobers & S. Henry	Special, Prosperity, Right Bank, Mahdia, Right Bank of.
DISTRICT NO. 2—KONAWARUK RIVER.		
B 2274	D. E. Isaac ...	Faith, Left Bank, Sawarie, Left Bank of.
DISTRICT NO. 4—CUYUNI RIVER.		
B 2224	R. Nicholls and S. Paul	Faith Perseverance, Left Bank, Arangoy, Left Bank of.
B 2245	Benjamin Kingston	Never Fail, Right Bank, Arangoy, Left Bank, Aranka, Left Bank of.
B 2285	Robert Isaac	Butterfly, Right Bank, Perseverance, Right Bank, Hoorapparu, Right Bank, Iroma, Left Bank of.

FRANK FOWLER,
Commissioner of Lands and Mines.
Department of Lands & Mines,
Georgetown,
29th November, 1913.

APPLICATIONS FOR LICENCES.

DEPARTMENT OF LANDS & MINES,
GEORGETOWN, DEMERARA.

[2.] 22nd November, 1913

IN accordance with Clause 11 of the Mining Regulations, 1905:

Notice is hereby given that the following applications for Claim Licences have been lodged with the Commissioner at the Office of the Department of Lands and Mines:—

TO SEARCH FOR PRECIOUS STONES.
DISTRICT NO. 4.
BY SAMUEL WILLIAMS & FUNG-CHUNG-FA.

1,500 x 800 feet of Crown land, Charity, Left Bank, Arangoy, Left Bank, Cuyuni.
Distance of claim to river or creek landing—5 miles.
Nearest claim holder—Nil.

TO MINE FOR GOLD.
DISTRICT NO. 2.
BY SAMUEL DUNCAN GRANT.

1,500 x 800 feet of Crown land, B. G. Creek, Komaka Hole, Right Bank, Omai, Left Bank, Essequibo.
Distance of claim to river or creek landing—5 miles.
Nearest claim holder—Self.

DISTRICT NO. 3.
BY PRINCE SAMUEL.

1,500 x 800 feet of Crown land, Good Hope, Right Bank, Ohio, Left Bank, Kaburi, Right Bank, Mazaruni.
Distance of claim to river or creek landing—8 miles.
Nearest claim holder—Peters & Parrett.

DISTRICT NO. 4.
BY THOMAS ALEXANDER STOWE & FUNG-TEEN-YONG.

1,500 x 800 feet of Crown land, Mahawa Creek, Left Bank, Cuyuni.
Distance of claim to river or creek landing—About 8 miles.
Nearest claim holder—R. D. Fields.
1,500 x 800 feet of Crown land, Mahawa Creek, Left Bank, Cuyuni River.
Distance of claim to river or creek landing—About 8 miles.
Nearest claim holder—R. D. Fields.

BY ISAAC EMANUEL H. CHIN, I. CLEMENTSON AND MOSES MURRAY.

1,500 x 800 feet of Crown land, Deer, (Hiawatta), Left Bank, Lady Walter, Left Bank, Aranka, Left Bank, Cuyuni.
Distance of claim to river or creek landing—19 miles.
Nearest claim holder—Ho-a-Shoo, Ltd.
1,500 x 800 feet of Crown land, Renett (Hiawatta), Left Bank, Lady Walter, Left Bank, Aranka, Left Bank, Cuyuni.
Distance of claim to river or creek landing—19 miles.
Nearest claim holder—Ho-a-Shoo, Ltd.

BY EDWARD BRATHWAITE & HENRY FLEMING.

1,500 x 800 feet of Crown land, Lady Walter Hill, Left Bank, Lady Walter Creek, Left Bank, Aranka Creek, Left Bank, Cuyuni.
Distance of claim to river or creek landing—About 12 miles.
Nearest claim holder—E. Jacobs.

BY JOSEPH BENJAMIN HARRIS.

1,500 x 800 feet of Crown land, Blackwater Creek, Left Bank, Aranka, Left Bank, Cuyuni.
Distance of claim to river or creek landing—15 miles.
Nearest claim holder—Roach.
1,500 x 800 feet of Crown land, Right Bank, Hope, Right Bank, Blackwater, Left Bank, Aranka, Left Bank, Cuyuni.
Distance of claim to river or creek landing—12 miles.
Nearest claim holder—L. Jacobs.
1,500 x 800 feet of Crown land, Left Bank, Trial, Blackwater, Left Bank, Aranka, Left Bank, Cuyuni.
Distance of claim to river or creek landing—12 miles.
Nearest claim holder—Louisa Jacobs.

All persons having any right, title, interest or claim in and to any of the abovementioned tracts of Crown Land and who may have just grounds to oppose the granting thereof, are hereby required to do so in due form at the Office of the Department of Lands and Mines, in the City of Georgetown, within the time specified by the Regulations, setting forth his, her, or their reasons of opposition in writing, duly signed.

FRANK FOWLER,
Commissioner of Lands and Mines.

APPLICATION FOR EXCLUSIVE PERMISSION.

[2.] 22nd November, 1913.

IN accordance with Clause 39 (1) of the Mining Regulations, 1905:

Notice is hereby given that the following application for Exclusive Permission under Section 14, Sub-Section 2 of the Mining Ordinance, 1903, has been addressed to the Governor-in-Council:—

DISTRICT NO. 2.
BY JAMES WINTER.

To occupy and explore for a period of three years a tract of about 776 acres of Crown land, being the Kumaka Creek, Left Bank, Essequibo River, from its mouth to its source and a strip of land 400 feet wide on each side from the centre of creek.

All persons having any right, title, interest or claim in and to the abovementioned tract of Crown Land and who may have just grounds to oppose the issue of the Exclusive Permission, are required to enter opposition in writing with the grounds thereof, at the Office of the Commissioner of Lands and Mines, Georgetown, within the time specified by the Regulations.

FRANK FOWLER
Commissioner of Lands and Mines

APPLICATIONS FOR LICENCES.

DEPARTMENT OF LANDS AND MINES,
GEORGETOWN, DEMERARA,

[3.] 15th November, 1913

IN accordance with Clause 11 of the Mining Regulations, 1905:

Notice is hereby given that the following applications for Claim Licences have been lodged with the Commissioner at the Office of the Department of Lands and Mines.

DISTRICT NO. 3.
TO SEARCH FOR PRECIOUS STONES.
BY WILLIAM ROBERTS.

1,500 x 800 feet of Crown land, Marudi Creek, Right Bank, Putareng, Left Bank, Mazaruni River.

Digitized by Google

Distance of claim to river or creek landing—16 miles.
Nearest claim holder - J. Fraser.
1,500 x 800 feet of Crown land, Left Bank, Deer Creek, Left Bank, Isseneru, Left Bank, Mazaruni River.
Distance of claim to river or creek landing—12 miles.
Nearest claim holder—D. H. Harrison.

TO MINE FOR GOLD.

DISTRICT NO. 2.

By The Minnehaha Development Co., Ltd.

1,500 x 800 feet of Crown land, Mahdia Flat No. 2, Right Bank, Mahdia Creek, Right Bank, Potaro River.
Distance of claim to river or creek landing—10 miles.
Nearest claim holder—D. E. Daniel.
1,500 x 800 feet of Crown land, Mahdia Flat No. 1, Right Bank, Mahdia Creek, Right Bank, Potaro.
Distance of claim to river or creek landing—10 miles.
Nearest claim holder—J. Sandiford.

By P. A. Campbell.

1,500 x 800 feet of Crown land, Tiger Creek, Right Bank, Potaro.
Distance of claim to river or creek landing—4½ miles.
Nearest claim holder—Ho-a-Shoo, Ltd.

DISTRICT NO. 3.

By J. C. Collymore & H. Codrington.

1,500 x 800 feet of Crown land, St. Joseph, Right Bank, Ohio, Left Bank, Kaburi, Right Bank, Mazaruni.
Distance of claim to river or creek landing—About 10 miles.
Nearest claim holder—Evan Wong.
1,500 x 800 feet of Crown land, Trial Creek, Right Bank, Ohio, Left Bank, Kaburi, Right Bank, Mazaruni.
Distance of claim to river or creek landing—About 11 miles.
Nearest claim holder—Evan Wong.
1,500 x 800 feet of Crown land, Bee Creek, Right Bank, Ohio, Left Bank, Kaburi Creek, Right Bank, Mazaruni.
Distance of claim to river or creek landing—About 10 miles
Nearest claim holder—Evan Wong.

By C. T. Cox & J. N. Zammett.

1,500 x 800 feet of Crown land, Hiarri Creek, Left Bank, Ohio, Left Bank, Kaburi, Right Bank, Mazaruni.
Distance of claim to river or creek landing—About 17 miles.
Nearest claim holder—Sampson & Allicock.

By J. H. Alleyne & M. U. Cox.

1,500 x 800 feet of Crown land, Hiarri Creek, Left Bank, Ohio, Left Bank, Kaburi, Right Bank, Mazaruni.
Distance of claim to river or creek landing—About 17½ miles.
Nearest claim holder—C. T. Cox & J. N. Zammett.

By John Eleazar Francis.

1,500 x 800 feet of Crown land, Epinge No. 3, Right Bank, Mazaruni,
Distance of claim to river or creek landing—12 miles.
Nearest claim holder—J. E. Francis.

By E. A. Sampson & T. A. Allicock.

1,500 x 800 feet of Crown land, ohn Creek, Right Bank, Himaraparau, Left Bank, Kaburi Creek, Right Bank, Mazaruni.
Distance of claim from river or creek landing—17 miles.
Nearest claim holder—Nil.

By John Martin.

1,500 x 800 feet of Crown land, Black Water Creek, Right Bank, Ohio, Left Bank, Kaburi, Right Bank, Mazaruni.
Distance of claim to river or creek landing—About 20 miles.
Nearest claim holder—Peters & Parrett.

By Caleb Headley.

1,500 x 800 feet of Crown land, Star Light, Right Bank, Ohio, Left Bank, Kaburi, Right Bank, Mazaruni.
Distance of claim to river or creek landing—6 miles.
Nearest claim holder—Evan Wong.

By Fun Phoei.

1,500 x 800 feet of Crown land, Takatu Creek, Left Bank, Mazaruni River.
Distance of claim to river or creek landing—16 miles.
Nearest claim holder—Nil.
1,500 x 800 feet of Crown land, Takatu Creek, Left Bank, Mazaruni River.
Distance of claim to river or creek landing—16 miles.
Nearest claim holder—Nil.

DISTRICT NO. 4.

By Horatio Atkinson.

1,500 x 800 feet Crown land, Horeb Creek, Right Bank, Aranka, Left Bank, Cuyuni.
Distance of claim to river or creek landing—About 2 miles.
Nearest claim holder—M. A. Goring.

By Fun Phoei.

1,500 x 800 feet of Crown land, Indima, Left Bank, Tiger Creek, Right Bank, Cuyuni.
Distance of claim to river or creek landing—About 12 miles.
Nearest claim holder—Nil.
1,500 x 800 feet of Crown land, Indima, Left Bank, Tiger Creek, Right Bank, Cuyuni River.
Distance of claim to river or creek landing—12 miles.
Nearest claim holder—Nil.
1,500 x 800 feet of Crown land, Indima, Left Bank, Tiger Creek, Right Bank, Cuyuni River.
Distance of claim to river or creek landing—12 miles.
Nearest claim holder—Nil.

By James Dayton Peters & Paul Peters.

1,500 x 800 feet of Crown land, Aranka, Left Bank, Cuyuni.
Distance of claim to river or creek landing—12 miles.
Nearest claim holder—Sir Walter Syndicate.

By J. T. Morris & J. A. B. Williams.

1,500 x 800 feet of Crown land, Shell Creek, Left Bank, Saint George's, Right Bank, White Creek, Right Bank, Cuyuni.
Distance of claim to river or creek landing—About 8 miles.
Nearest claim holder—Canterbury.

By Isaac Emanuel Harris Chin.

1,500 x 800 feet of Crown land, Might. Right and Left Banks, Aranka Creek, Left Bank, Cuyuni.
Distance of claim to river or creek landing—12 miles.
Nearest claim holder—Stephen & Toney.
1,500 x 800 feet of Crown land, Old Friend No. 1, Right Bank, Aranka, Left Bank, Cuyuni.
Distance of claim to river or creek landing,—8 miles.
Nearest claim holder—Jno. Washington.
1,500 x 800 feet of Crown, Old Friend No. 2, Right Bank, Aranka, Left Bank, Cuyuni.
Distance of claim to river or creek landing—8 miles.
Nearest claim holder—Jno. Washington.
1,500 x 800 feet of Crown land, Season No. 1, Right and Left Banks, Aranka, Left Bank, Cuyuni.
Distance of claim to river or creek landing—9 miles.
Nearest claim holder—Phillips & Li.
1,500 x 800 feet of Crown land, Season No. 1, Right and Left Banks, Aranka, Left Bank, Cuyuni.
Distance of claim from river or creek landing—9 miles.
Nearest claim holder—Phillips & Li.
1,500 x 800 feet of Crown land, Season No. 2, Right and Left Banks, Aranka, Left Bank, Cuyuni.
Distance of claim to river or creek landing—9 miles.
Nearest claim holder—Phillips & Li.
1,500 x 800 feet of Crown land, Season No. 3, Right and Left Banks, Aranka, Left Bank, Cuyuni.
Distance of claim to river or creek landing—9 miles.
Nearest claim holder—Phillips & Li.
1,500 x 800 feet of Crown land Season No. 4, Right and Left Banks, Aranka, Left Bank, Cuyuni.
Distance of claim to river or creek landing—9 miles.
Nearest claim holder—Phillips & Li.
1,500 x 800 feet of Crown land, Season No. 5, Right and Left Banks, Aranka, Left Bank, Cuyuni.
Distance of claim to river or creek landing—8½ miles.
Nearest claim holder—Phillips & Li.
1,500 x 800 feet of Crown land, Season No. 6, Right and Left Banks, Aranka, Left Bank, Cuyuni.
Distance of claim to river or creek landing—8½ miles.
Nearest claim holder—Phillips & Li.
1,500 x 800 feet of Crown land, Season No. 7, Right and Left Banks, Aranka, Left Bank, Cuyuni.
Distance of claim to river or creek landing—8½ miles.
Nearest claim holder—Phillips & Li.
1,500 x 800 feet of Crown land, Season No. 8, Right and Left Banks, Aranka, Left Bank, Cuyuni.
Distance of claim to river or creek landing - 8½ miles.
Nearest claim holder—Phillips & Li.
1,500 x 800 feet of Crown land, Season No. 9, Right and Left Banks, Aranka, Left Bank, Cuyuni.
Distance of claim to river or creek landing—8½ miles.
Nearest claim holder—Phillips & Li.
1,500 x 800 feet of Crown land, Contradiction, Left Bank, Aranka, Left Bank, Cuyuni.
Distance of claim to river or creek landing—8½ miles.
Nearest claim holder—Phillips & Li,
1,500 x 800 feet of Crown land, Assembled, Left Bank, Aranka, Left Bank, Cuyuni.
Distance of claim to river or creek landing—9 miles.
Nearest claim holder—Chas. Davilar.
1,500 x 800 feet of Crown land, Nothing, Right and Left Banks, Aranka, Left Bank, Cuyuni River.
Distance of claim to river or creek landing—12 miles.
Nearest claim holder—Stephen & Toney.
1,500 x 800 feet of Crown land, Chance, Right Bank, Sir Walter, Left Bank, Aranka, Left Bank, Cuyuni River.
Distance of claim to river or creek landing—10 miles.
Nearest claim holder—James Rock,
1,500 x 800 feet of Crown ladd, Rock of Ages, Right Bank, Sir Walter, Left Bank, Aranka, Left Bank, Cuyuni River.

Digitized by Google

Distance of claim to river or creek landing—10 miles.
Nearest claim holder—J. Headley.
1,500 x 800 feet of Crown land, Surprise, Left Bank, Aranka Left Bank, Cuyuni.
Distance of claim to river or creek landing—12 miles.
Nearest claim holder—E. Parris.
1'500 x 800 feet of Crown land, Port Arthur, Left Bank, Aranka, Right Bank, Lady Walter, Left Bank, Cuyuni.
Distance of claim to river or creek landing—11 miles.
Nearest claim holder—E. A. Roach
1,500 x 800 fert of Crown land, Waiting, Left Bank, Aranka, Left Bank, Lady Walter, Left Bank, Cuyuni.
Distance of claim to river or creek landing—10 miles.
Nearest claim holder—E. W. Medas.
1,500 x 800 feet of Crown land, Indication, Left Bank, Aranka, Left Bank, Cuyuni River.
Distance of claim to river or creek landing—8½ miles.
Nearest claim holder—T. Phillips & Li.

BY DAVID HALL & GEORGE WINCHESTER.

1,500 x 800 feet of Crown land, Perseverance Creek, Left Bank, Black Water Creek, Left Bank, Aranka Creek, Left Bank, Cuyuni River.
Distance of claim to river or creek landing—15 miles.
Nearest claim holder—A. Rodney.
1,500 x 800 feet of Crown land, Perseverance Creek, Left Bank, Black Water, Left Bank, Aranka Creek, Left Bank, Cuyuni River.
Distance of claim to river or creek landing—15 miles.
Nearest claim holder—A. Rodney.
1,500 x 800 feet of Crown land, Perseverance Creek, Left Bank, Blackwater, Left Bank, Aranka Creek, Left Bank, Cuyuni River.
Distance of claim to river or creek landing—15 miles.
Nearest elalm holder—A. Rodney.

BY BENJAMIN HALL.

1,500 x 800 feet of Crown land, Experience Creek,, Left Bank, Perseverance Creek, Left Bank, Blackwater, Left Bank, Aranka, Left Bank, Cuyuni River.
Distance of claim to river or creek landing—
Nearest claim holder—D. Hall & G. Winchester.

BY C. A. TUESDAY & ERNEST MCALLISTER.

1,500 x 800 feet of Crown land Hope, Tributary of Warriri, Right Bank, Cuyuni.
Distance of claim to river or creek landing—About 4 miles.
Nearest claim holder—None.
1,500 x 800 feet of Crown land, Faith, Tributary of Warriri, Right Bank, Cuyuni.
Distance of claim to river or creek landing—about 4 miles.
Nearest claim holder—Nil.

BY NATHANIEL CLARKE & MARIA RODRIGUES.

1,500 x 800 feet of Crown land, Aranka, Left Bank, Cuyuni.
Distance of claim to river or creek landing—12 miles.
Nearest claim holder—Stephen & Toney.

BY I. E. H. CHIN, I. CLEMENTSON & MOSES MURRAY.

1,500 x 800 feet of Crown land, Mercy, (Hiawatta) Left Bank Lady Walter, Left Bank, Aranka, Left Bank, Cuyuni River.
Distance of claim to river or creek landing—19 miles.
Nearest claim holder—Alex. Thomas & Co.
1,500 x 800 feet of Crown land, Turtle, (Hiawatta) Left Bank Lady Walter, Left Bank, Aranka, Left Bank, Cuyuni River.
Distance of claim to river or creek landing—19 miles.
Nearest claim holder—Chin, Clementson & Murray.
1,500 x 800 feet of Crown land, Aranka, (Contemplation) Right and Left banks Aranka, Left Bank, Cuyuni River.
Distance of claim to river or creek landing—6 miles.
Nearest claim holder—W. Thomas and J. J. Wong.

BY THOMAS MAJOR, J. N. BROTHERSON AND NATHANIEL VENTURE.

1,500 x 800 feet of Crown land, Trial, Right Bank, Powis Creek, Left Bank, Trial Creek, Right Bank, Sir Walter, Left Bank Aranka, Left bank, Cuyuni.
Distance of claim to river or creek landing—About 12 miles.
Nearest claim holder—Li & Medas.
1,500 x 800 feet of Crown land, Left bank Sir Walter Creek, Left Bank, Aranka Creek, Left Bank, Cuyuni River.
Distance of claim to river or creek landing—about 12 miles.
Nearest claim holder—Kingston.
1,500 x 800 feet of Crown land, Left bank, Sir Walter Creek, Left Bank, Aranka Creek, Left Bank, Cuyuni River.
Distance of claim to river or creek landing—about 12 miles.
Neares claim holder—Kingston.

BY AUGUSTUS MAJOR & THOMAS MAJOR.

1,500 x 800 feet of Crown land, Powis Hill, Left Bank, Powis Creek, Right Bank, Sir Walter Creek, Left Bank, Aranka creek, Left Bank, Cuyuni River.
Distance of claim to river and creek landing—about 12 miles.
Nearest claim holder—Major, Brotherson & Venture.

DISTRICT NO. 5.

BY EMANUEL CHAN-A-SUE.

1,500 x 800 feet of Crown land, Friday, Right Bank. Triumph Creek, White Creek, Right Bank, Kaituma, Left Bank, Barima River.
Distance of claim to river or creek landing—About 4 miles.
Nearest claim holder—T. C. Alves & E. B. Leung.

All persons having any right, title and interest in and to the abovementioned tracts of Crown Land, and who may have just grounds to oppose the granting thereof, are hereby required to do so in due form at the Office of the Department of Lands and Mines, in the City of Georgetown, within the time specified by the Regulations, setting forth his, her or their reasons of opposition in writing, duly signed.

FRANK FOWLER,
Commissioner of Lands and Mines.

CLAIM LICENCES ABANDONED.

[3.] 15th November, 1913.

NOTICE is hereby given in accordance with Section 18 (5) of the Mining Regulations, 1905, that the undermentioned applications for Claim Licences for which rent has not been paid, are declared abandoned as from the dates set against each.

FRANK FOWLER,
Commissioner of Lands and Mines.

DISTRICT NO. 3.

BY M. MALOUF.

1,500 x 800 feet of Crown land, Labaria, Right Bank Caburie Creek, Right Bank, Mazaruni River.
Distance of claim to river or creek landing—about 1½ mile from creek landing.
Nearest claim holder—Nil.
Application filed 6th December, 1912.
Declared abandoned as from 19th January, 1913.
1,500 x 800 feet of Crown land, Camoodie, Right Bank Caburie Creek, Right Bank, Mazaruni River.
Distance of Claim to river or creek landing—about 1½ mile from creek landing.
Nearest claim holder—Nil.
Application filed 6th December, 1912.
Declared abandoned as from 19th January, 1913.

BY SARAH ELVIRA TULLOCK AND LOUISA WALDRON.

1,500 x 880 feet of Crown land, Shell Creek, Tributary to Ewagyke Creek, Tributary Putareng Creek, Massaruni River.
Distance of claim to river or creek landing—10 miles.
Nearest claim holder—Mazaruni Co., Limited.
Application filed 11th October, 1912.
Declared abandoned as from 17th November, 1912

DISTRICT NO. 4.

BY GEORGE HENRY BAXTER AND ', I. JUPITER.

1,500 x 800 feet of Crown land, Aramatta, Right Bank, Iroma, Left Bank, Cuyuni.
Distance of claim to river or creek landing—14 miles.
Nearest claim holder—A. Stephen.
Application filed 22nd February, 1913.
Declared abandoned as from 15th April, 1913.
1,500 x 800 feet of Crown land, Aramatta, Right Bank, Iroma, Left Bank, Cuyuni.
Distance of claim to river or creek landing—14 miles.
Nearest claim holder—A. Stephen.
Application filed 22nd February, 1913.
Declared abandoned as from 15th April, 1913.

BY GABRIEL ROBERTS AND SAMUEL MCKENZIE.

1,500 x 800 feet of Crown land, Patience, Perseverance, Left bank Arangay, Left Bank, Cuyuni.
Distance of claim to river or creek landing—about 12 miles.
Nearest claim holder—Carter & Chan.
Application filed 15th May, 1912.
Declared abandoned as from 16th June, 1912.

BY JOSEPH PHILLIPS, HENRY CARTER & J. T. CHUNG.

1,500 x 800 feet of Crown land, Labba, Tributary Right Bank, Iroma Creek, Left Bank, Cuyuni River.
Distance of claim to river or creek landing—about 20 miles.
Nearest claim holder—Nil.
Application filed 26th October, 1912.
Declared abandoned as from 1st December, 1912.
1,500 x 800 feet of Crown land, Labba, Right Bank Iroma Creek, Left Bank, Cuyuni River.
Distance of claim to river or creek landing—about 20 miles.
Nearest claim holder—Nil.

Digitized by Google

Application filed 26th October, 1912.
Declared abandoned as from 1st December, 1912.
1,500 x 800 feet of Crown land, Labba, Right Bank, Iroma Creek, Left Bank, Cuyuni River.
Distance of claim to river or creek landing—about 20 miles.
Nearest claim holder—Nil.
Applicati n filed 26th October, 1912.
Declared abandoned as from 1st December, 1912.

DISTRICT NO. 5.

By Hubert Duncan Finlayson.

1,500 x 800 feet of Crown land, Triumph, Left Bank White Creek, Left Bank, Anabisci, Right Bank, Kaituma, Left Bank Barima River.
Distance of claim to river or creek landing—about 4 miles.
Nearest claim holder—Otley & Busey.
Application filed 11th October, 1912.
Declared abandoned as from 17th November, 1912.

TRANSFERS OF CLAIMS.

[3.] 15th November, 1913.

IN accordance with Clause 44 (2) of the Mining Regulations, 1905:

Notice is hereby given that the following Notices of intended Transfer of right, title and interest in and to the undermentioned Claim Licences have been received by the Commissioner of Lands and Mines:—

DISTRICT NO. 2.

By Ho-a-Shoo, Ltd., to and in favour of the Guiana Gold Co., Ltd.

All of their right, title and interest in and to Claim Licences Nos. 5,124, 5,127, 5,128, 5,110, A 1,672, A 1,673, A 1,674, A 1,675, A 1,676, A 1,746, and A 1,667.

DISTRICT NO. 3.

By Simon Wills to and in favour of Peter Leung.

All of his right, title and interest in and to Claim Licences Nos. B 2,433, B 2,692, B 2,693, B 2,694, B 2,695, B 2,696 and B 2,697.

All persons having any right, title, interest or claim in and to the abovementioned Claim Licences, and who may have just grounds to oppose the transfers thereof, are hereby required to do so in due form at the Office of the Department of Lands and Mines, in the City of Georgetown, within the time specified by the Regulations, setting forth his, her or their reasons of opposition in writing, duly signed.

FRANK FOWLER,
Commissioner of Lands and Mines.

Police.

NOTICE.

IN accordance with section 10 of Ordinance No. 4 of 1884, there will be sold at Public Auction at 1 o'clock p.m., on Thursday, the 4th December, 1913, at Eve Leary Barracks, the following horses the property of the Government, condemned by Board of Survey as being unfit for further Police Service.

Bay Gelding ... "Leopard"
Do. ... "Lawrence"
Chesnut Gelding "Laird"

Terms of sale:—Cash, with 2% auction dues.

G. C. De Rinzy, Colonel,
Inspector General of Police

Police Headquarters,
Georgetown, Demerara,
22nd November, 1913.

Licensing.

SPECIAL LICENSING MEETING.

GEORGETOWN JUDICIAL DISTRICT.

NOTICE is hereby given that a Special Licensing Meeting will be held in the Magistrate's Court-room, Georgetown, at 12 o'clock, noon, on Thursday, the 11th of December, 1913, for the purpose of considering an application from Antonio Franco D'Andrade and Alfredo de Freitas for the transfer of the Retail Spirit Shop Licence for premises situate at lot 189, South Cumingsburg, Georgetown, to Antonio Franco D'Andrade.

Justices resident in the District are requested to attend at the time and place abovementioned.

P. A. FARRER MANBY,
Stipendiary Magistrate.

Georgetown, 27th November, 1913.

NORTH ESSEQUEBO. JUDICIAL DISTRICT.

SPECIAL LICENSING MEETING.

NOTICE is hereby given that a Special Licensing Meeting will be held at the Anna Regina Court-room on Tuesday, the 9th day of December, 1913, at 11 o'clock, a.m., for the purpose of considering an application from Joseph Alexander for the transfer of his retail spirit shop licence for premises situate at Reliance Front, Essequebo, to other premises situate at Bush Lot, Essequebo.

Justices of the Peace resident in the abovenamed District are requested to attend at the time and place aforementioned.

H. K. M. SISNETT,
Stipendiary Magistrate,
North Essequebo Judicial District.

Anna Regina Court-room,
27th November, 1913.

Miscellaneous.

QUOTATIONS are invited for the supply of the following articles for the Public Service of the Colony during the month of January, 1914, or alternatively, for the quarter January 1st to March 31st, 1914:—

1. Salt Beef per brl. of 200 lbs. Net.
2. do. do. ½ brl. of 100 do.
3. do. do. ¼ brl. of 50 do.
4. Salt Pork S.C. per brl. of 200 lbs. Net.
5. do. do. ¼ brl. of 50 do.
6. do. Mess per brl. of 200 do.
7. do. do. per ¼ brl. of 50 do.
8. Salt Fish Cod per lb.
9. Salt Fish Pollock per lb.
10. Salt Fish Haddock per lb.
11. Salt Fish Hake per lb.
12. Cornmeal per lb.
13. Cocoanut Fibre per lb.

Prices are to include free delivery to all Government Institutions or Departments in Georgetown only, and to the Railway Station or any Stelling in Georgetown. Freight beyond Georgetown to be charged for, and delivery taken at the nearest Railway Station or Steamer Stelling.

2. Separate quotations may, if desired, be submitted for supplying the Departments and Institutions in the County of Berbice, delivery in New Amsterdam and at the Lunatic Asylum to be free.

3. All quotations must be addressed to the Auditor General as Chairman of the Tender Board and must reach the Audit Office not later than noon on Wednesday, 17th December, 1913.

4. No quotation based on a sliding scale of prices or on the market rate will be considered.

W. J. ROBSON,
Auditor General,
Chairman of Board of Tenders.

Audit Office,
21st November, 1913.

SEIZURE.

DEMERARA RIVER JUDICIAL DISTRICT.

PURSUANT to the provisions of Ordinance No. 32 of 1903, I, the undersigned, or some person duly authorised by me in writing, will sell publicly

Digitized by Google

to the highest bidder at the hour of 12, noon, on Thursday, the 11th December, 1913, at Mallali Court-room, unless claimed in terms of the law, the following articles:—

59 logs Greenheart, containing 1,500 cubic feet (timber sniped and timber paths cut).

Seized by Mr. V. Roth, Land Officer, from unknown parties, on the 21st October, 1913, on Crown land on the right bank of the Surabaru Creek, left bank Demerara River, in the aforesaid Judicial District.

The articles are lying where seized.

Terms of Sale: Cash, with Royalty and Auction dues.

O. E. L. SHARPLES,
Stipendiary Magistrate,
Demerara River Judicial District.

Christianburg,
November 10th, 1913.

SEIZURE.

DEMERARA RIVER JUDICIAL DISTRICT.

PURSUANT to the provisions of Ordinance No. 32 of 1903, I, the undersigned, or some person duly authorised by me in writing, will sell publicly to the highest bidder at the hour of 12, noon, on Thursday, the 11th December, 1913, at Mallali Court-room, unless claimed in terms of the law, the following articles:—

5 logs Crabwood containing 142 cubic feet.

1 log brown Silverballi containing 48 cubic feet.

Seized by Mr. V. Roth, Land Officer, from unknown parties, on the 21st October, 1913, in the bed of the Kumaparu Creek, Demerara River, in the aforesaid Judicial District.

The articles are lying where seized.

Terms of Sale: Cash, with Royalty and Auction dues.

O. E. L. SHARPLES,
Stipendiary Magistrate,
Demerara River Judicial District.

Christianburg,
November 10th, 1913.

SEIZURE.

DEMERARA RIVER JUDICIAL DISTRICT.

PURSUANT to the provisions of Ordinance No. 32 of 1903, I, the undersigned, or some person duly authorised by me in writing, will sell publicly to the highest bidder at the hour of 12, noon, on Thursday, the 15th January, 1914, at Mallali Court-Room, unless claimed in terms of the law, the following articles:—

3 logs Greenheart, 150 cubic feet, seized by Mr. V. Roth, Land Officer, from Alexander Hall, Aboriginal Indian, on the 24th October, 1913, on Crown Land on the left bank of the Tambulero Creek, left bank Kurnabaru Creek, right bank Demerara River, in the aforesaid Judicial District.

The articles are lying where seized.

Terms of Sale: Cash, with Royalty and Auction dues.

O. E. L. SHARPLES,
Stipendiary Magistrate,
Demerara River Judicial District.

Christianburg,
November 17, 1913.

NOTICE OF APPLICATION

FOR TRANSFER OF A LICENCE TAKEN OUT IN RESPECT OF ANY BUSINESS OR TRADE.

NOTICE is hereby given that Thomas Flood and James Slater, executors of the estate of James Frankland, deceased, trading as George Knox & Co., residing at 217, Bourda, and 51, Stabroek, respectively, the holder of Licence No. 4/4 for carrying on a saddlery, harness, and leather business at lot 18, Robbstown, and Robert S. McLennan, residing at 230, South Road, Bourda, have given the Commissary of Taxation of the Georgetown Fiscal District, notice of the intention to transfer the said licence to the said Robert S. McLennan, trading as George Knox & Co. Any person having a claim of over $100 for a liquidated sum against the said Estate, and desiring to oppose the said transfer, must give to the said Commissary within 14 days of the date of this notice, a written notice objecting to the said transfer.

E. EYARE KING,
Commissary of Taxation,
Georgetown Fiscal District.

Commissary's Office,
Georgetown,
19th November, 1913.

NOTICE OF APPLICATION

FOR TRANSFER OF A LICENCE TAKEN OUT IN RESPECT OF ANY BUSINESS OR TRADE.

NOTICE is hereby given that Henry Chin, residing at Uitvlugt, the holder of licences Nos. 4/4, 204/4, 126/1 and 130/13 for carrying on a provision business and for the sale of wine, tobacco and gange at Uitvlugt, and John Chu, residing at Uitvlugt, have given the Commissary of Taxation of the West Coast Demerara Fiscal District, notice of the intention to transfer the said licences to the said John Chu. Any person having a claim of over $100 for a liquidated sum against the said Henry Chin and desiring to oppose the said transfer, must give to the said Commissary within 14 days of the date of this notice, a written notice objecting to the said transfer.

LLOYD DORNFORD,
District Commissary of Taxation,
West Coast Demerara Fiscal District.

Hague,
28th November, 1913.

ANTONIO SOARES & CO.

NOTICE is hereby given that the business hitherto carried on by Christina Amelia Soares, as an individual and as Curator of Edward Victor Stanislaus Soares, *non compos mentis*, Maria Zena Soares, Maria Hortensia Soares, and Arnold Ruy Soares as co-owners in co-partnership without any firm name, will from this date be carried on by them under the name, style and firm of Antonio Soares and Company, by their Attorney Arnold Ruy Soares, whom failing then Manoel Rodrigues de Sa; and that all acts, deeds, documents, papers, bills, notes and all other writings of every description required to be signed by or on behalf of the said co-partnership shall be signed with the firm name of Antonio Soares and Company, with the name of the Attorney subscribed below the said firm name.

A. R. SOARES.

New Amsterdam, Berbice,
22nd November, 1913.

Digitized by Google

CAUSES OF DEATH IN THE CITY OF GEORGETOWN AND ENVIRONS REGISTERED DURING THE MONTH OF OCTOBER, 1913.

CAUSES OF DEATH.	No. of Ward. 1 Kingston.	2 N. Cummingsburg, West ½.	3 N. Cummingsburg, East ½.	4 S. Cummingsburg, West ½.	5 S. Cummingsburg, East ½.	6 Robb's Town.	7 Lacytown.	8 New Town.	9 Stabroek.	10 Werk-en-Rust.	11 Charlestown.	12 Bourda.	13 Albert Town.	14 Queenstown.	Environs. The Lodge.	Albouy's Town.	Shipping, &c.	Hospital. Patients from Town.	Patients from Country.	Orphan Asylum.	Alms House.	Jail.	Totals. Males.	Females.	Persons.	No. of Cases certified.	No. of Cases same cause last month.
Enteric Fever												1							4		1		3	2	5	5	7
Malaria										3		1			1	1							4	2	6	4	9
Dysentery					1													1	2				2	2	4	4	6
Erysipelas																1							1		1	1	1
Pyæmia and Septicæmia																		1	1				2		2	2	3
Pellagra																					5		3	2	5	5	
Pulmonary Tuberculosis					1					2	1							19	5		1		13	16	29	29	15
Acute Miliary Tuberculosis																			1				1		1	1	1
Disseminated Tuberculosis																		1					1		1	1	
Syphilis										1									1		1		1	2	3	2	1
Other Venereal Diseases																			1				1		1	1	
Cancer and other malignant tumours of the Stomach Liver																		1	1				2		2	2	1
Cancer and other malignant tumours of the female genital organs																					1			1	1	1	1
Cancer and other malignant tumours of other organs and of organs not specified	1									1													1		1	1	1
Other diseases of the Spinal Cord										1	2												2	1	3	3	2
Cerebral Hæmorrhage, Apoplexy											1					1							2		2	2	2
Convulsions of children under 5 years of age			1								1							1					2		2	2	6
Other organic diseases of the Heart											1												1	1	2	1	
Arteriosclerosis			1																		1		1		1	1	
Cerebral Embolism & Thrombosis																		1					2		2	2	8
Filaria							1				1												1	2	3	3	4
Acute Bronchitis																					1		1	1	2	1	2
Chronic Bronchitis		1																1	1				2	1	3	3	
Broncho Pneumonia																		4	3				6	1	7	7	8
Lobar Pneumonia																											
Pneumonia (type not distinguished)									3	2											1		3	3	6	6	4
Inflammation of Stomach				1																				1	1	1	
Diarrhœa and Enteritis			1			1			3		1		1		2		1						4	6	10	7	10
Ankylostomiasis																			1				1		1	1	3
Appendicitis																			2				2		2	2	
Intestinal Obstruction																			1					1	1	1	1
Other diseases of the Intestines											1													1	1	1	
Cirrhosis of the Liver					1														1				2		2	2	1
Bright's Disease												1						3		8			9	3	12	12	13
Diseases of the Bladder																			1				1		1	1	3
Other Diseases of the Uterus												1												1	1	1	1
Other accidents of Child-birth																	1							1	1	1	
Phlegmon Acute Abscess																	3	1					4		4	4	
Diseases of the Integumentary System																	1							1	1	1	1
Diseases of the Bones																	1							1	1	1	
Premature Birth												1					2							3	3	2	4
Infantile Debility, Icterus and Sclerema										1							1	1					3		3	3	8
Other diseases peculiar to early Infancy																	1							1	1	1	
Old Age									2												1			3	3	3	2
Burns (conflagration excepted)															1								1		1	1	
Homicide by cutting or piercing instruments										1													1		1	1	
Dropsy																					1			1	1	1	
Syncope									2														2		2	1	1
Heart Failure										1													1		1		
Other Ill-defined causes										2											8		6	4	10	10	8
Totals. Males	1	1	2	1	1		1		9	6	1	1		1	5		20	25		17		92					
Totals. Females			1	2			1		10	6	2	2	1		1		21	6		14			67				
Totals. Persons	1	1	3	3	1		2		19	12	3	3	1	1	6		41	31		31				159	150		
Do. last month	4		6	1	6	1	6		2	17	7	3	4	1	1	3		40	31		27		92	68	160	147		

Digitized by Google

BIRTHS IN THE CITY OF GEORGETOWN AND ENVIRONS REGISTERED DURING THE MONTH OF OCTOBER, 1913.

BIRTHS.

No. of Ward.		1 Kingston.	2 N. Cuminsburg, West 1.	3 N. Cuminsburg, East 1.	4 S. Cuminsburg, West 1.	5 S. Cuminsburg, East 1.	6 Robb's Town.	7 Lacytown.	8 Newtown.	9 Stabroek.	10 Werk-en-Rust.	11 Charlestown.	12 Bourda.	13 Albert Town.	14 Queenstown.	Environs. The Lodge.	Albouy's Town.	Shipping, &c.	Hospital. Patients from Town.	Patients from Country.	Orphan Asylum.	Alms House.	Jail.	Totals. Boys.	Girls.	Totals.	No. Legitimate.*
Births.	Boys	1	2	4	2	6	...	4	...	...	9	6	9	6	...	...	6	...	18	...	...	...	...	73	...	...	...
	Girls	4	...	4	...	2	...	3	...	3	17	9	6	5	1	1	4	...	24	...	...	...	...	...	83	...	...
	Totals	5	2	8	2	8	...	7	...	3	26	15	15	11	1	1	10	...	42	...	...	...	...	...	...	156	77
Do. last month		5	3	10	1	9	...	10	...	1	13	9	9	2	4	2	6	...	54	...	...	...	...	58	80	138	58

J. E. GODFREY,
Registrar General.

General Register Office,
Victoria Law Courts,
Georgetown, Demerara,
15th November, 1913.

Digitized by Google

CAUSES OF DEATH IN THE TOWN OF NEW AMSTERDAM REGISTERED DURING THE MONTH OF OCTOBER, 1913.

CAUSES OF DEATH.	Smyth Town.	Queen's Town.	Stanley Town.	Winkle Village.	Public Institutions. Patients from Town.	Patients from Country.	Lunatic Asylum.	Jail.	Shipping, &c.	Totals. Males.	Females.	Persons.	No. of Cases Certified.	No. same cause last Month.
Enteric Fever	...	...	...	...	...	1	...	...	...	...	1	1	1	1
Malaria	...	...	...	...	1	2	...	...	...	...	3	3	3	3
Dysentery	...	...	...	...	...	1	...	...	...	1	...	1	1	...
Pulmonary Tuberculosis	...	...	...	...	...	1	1	...	...	1	1	2	2	1
Syphilis	...	...	...	...	...	1	...	...	...	...	1	1	1	2
Cancer and other malignant Tumours of the female genital organs	...	...	...	...	1	...	...	...	...	...	1	1	1	...
Cancer and other malignant Tumours of other organs and of organs not specified	...	...	...	...	...	...	1	...	...	1	...	1	1	...
Anæmia, Chlorosis	...	...	...	...	1	...	...	...	...	...	1	1	1	...
Cerebral Hæmorrhage, Apoplexy	...	1	...	...	...	...	...	...	...	...	1	1	1	1
Softening of the Brain	...	...	...	...	...	1	...	...	...	1	...	1	1	...
Acute Endocarditis	...	...	...	...	...	...	1	...	...	1	...	1	1	...
Other organic diseases of the Heart	...	...	...	...	1	1	...	...	...	1	1	2	2	2
Disease of the Larynx	...	...	...	...	...	1	...	...	...	1	...	1	1	...
Chronic Bronchitis	...	...	...	...	1	...	...	...	...	1	...	1	1	...
Broncho Pneumonia	...	...	...	...	1	...	...	...	...	...	1	1	1	...
Pneumonia (type not distinguished)	...	...	...	...	...	1	...	...	...	1	...	1	1	2
Diarrhœa and Enteritis	...	...	...	...	...	...	1	...	...	1	...	1	1	1
Other diseases of the Liver	...	...	...	...	...	1	...	...	...	1	...	1	1	...
Peritonitis	...	...	...	...	...	...	1	...	...	1	...	1	1	...
Bright's Disease	...	2	...	...	1	2	...	...	...	3	2	5	5	6
Diseases of the Integumentary System	...	...	...	...	...	1	...	...	...	...	1	1	1	...
Premature Birth	...	...	...	...	2	...	...	...	...	1	1	2	2	...
Infantile Debility, Icterus and Sclerema	...	1	...	...	1	...	...	...	...	...	2	2	1	...
Heart Failure	...	1	...	...	...	...	...	...	...	1	...	1	1	1
Other ill-defined causes	...	...	...	...	1	1	...	...	...	2	...	2	2	...
Totals — Males	...	2	...	...	4	9	4	...	...	19	...	...	...	...
Totals — Females	...	3	...	...	7	6	1	...	...	...	17	...	...	...
Totals — Persons	...	5	...	...	11	15	5	...	...	...	...	36	35	...
Do. last month	...	8	...	...	9	10	2	...	...	14	15	29	27	...

BIRTHS

	Boys.	Girls.	Totals.	No Legitimate.
BIRTHS — Boys	10	1	...	...
BIRTHS — Girls	5	...	1	...
BIRTHS — Totals	15	1	1	...
Do. last month	11	2	1	...

BIRTHS — Boys	6	...	...	...	...	17	...	...	...	...
BIRTHS — Girls	5	...	...	...	...	...	11	...	...	...
BIRTHS — Totals	11	...	...	...	...	...	...	28	9	
Do. last month	6	...	...	...	...	13	7	20	10	

J. E. GODFREY,
Registrar General.

General Register Office,
Victoria Law Courts,
Georgetown, Demerara,
15th October, 1913.

Digitized by Google

PUBLIC HOSPITALS.—BRITISH GUIANA.

RETURN FOR THE WEEK ENDING SATURDAY, 15TH NOVEMBER, 1913.

Hospital at	Remaining from last Week.			Admitted.			Discharged recovered.			Discharged for other causes.			Died.			Remaining at the end of the week.			Out-patients.		
	M.	F.	T.	M.	F.	T.	M.	F.	T.	M.	F.	T.	M.	F.	T.	M.	F.	T.	M.	F.	T.
Georgetown ...	261	165	426	109	80	189	60	40	100	60	29	89	5	8	13	245	168	413	164	146	310
New Amsterdam ...	95	45	140	39	23	62	21	5	26	18	13	31	1	1	2	94	49	143	129	198	327
Suddie	16	8	24	8	2	10	2	7	9	3	...	3	...	...	...	19	3	22	27	30	57
Bartica	5	1	6	2	4	6	...	...	...	1	1	2	...	...	...	6	4	10	9	3	12
Morawhanna ...	7	...	7	2	2	4	3	...	3	...	...	...	...	...	...	6	4	10	16	9	25
Potaro	1	...	1	1	...	1	1	...	1	1	...	1	...	...	...	...	...	...	25	3	28
Arakaka	2	1	3	...	...	...	...	1	1	2	...	2	...	...	...	...	...	...	7	2	9
Total ...	387	220	607	161	113	274	87	53	140	85	43	128	6	9	15	370	228	598	377	391	768

PUBLIC ASYLUMS.

Lunatic Asylum ...	435	289	724	...	1	1	...	...	...	2	...	2	...	...	...	435	290	725	...	...	...
Leper Asylum ...	250	122	372	1	...	1	...	...	...	...	...	...	...	...	...	249	122	371	...	...	...
Total ...	685	411	1,096	1	1	2	...	...	...	2	...	2	...	...	...	684	412	1,096	...	...	...

PUBLIC DISPENSARIES.

Dispensaries at	Out-Patients.		
	M.	F.	T.
Georgetown No. 1	58	95	153
Do. No. 2	28	62	90
Do. No. 3	15	56	71
Albouy's Town, Medical Station	76	82	158
Demerara River	25	...	25
Berbice do.	18	24	42
Upper Pomeroon River	11	4	15
Lower Pomeroon River	1	6	7
Moruca	...	...	...
Total	232	329	561

J. E. GODFREY,
Surgeon General.

GEORGETOWN, DEMERARA.—Printed and Published every *Wednesday and Saturday*, and on such Extraordinary Days as may be directed by His Excellency the Governor, by "The Argosy" Company, Limited, at their Office, Lot 35, Water Street, Robb's Town. Subscription—Four Dollars per annum; Single Copies, 4 Cents.
Saturday, 29th November, 1913.

Digitized by Google

VOL. XXXVII. No. 101.

3,761

The Official Gazette

OF BRITISH GUIANA.

Published by Authority of His Excellency the Governor.

GEORGETOWN, WEDNESDAY, DECEMBER 3RD, 1913.

Government Notices.

GOVERNMENT SECRETARY'S OFFICE,
Georgetown, Demerara,
535. 28th November, 1913.

THE following Private Bill, which has been submitted to the Secretary of State for the Colonies and which it is proposed shall be brought before the Governor and Court of Policy for consideration, is hereby published for general information.

By Command,

C. CLEMENTI,
Government Secretary.

A BILL ENTITLED "AN ORDINANCE TO ENABLE THE "ROYAL BANK OF CANADA TO CARRY ON THE "BUSINESS OF BANKERS AND TO ISSUE NOTES."

WHEREAS the Royal Bank of Canada is incorporated in Canada under the following acts, namely An Act to incorporate the "Merchants' Bank of Halifax," 32-33, Victoria, Chapter LIX., An Act respecting the Merchants' Bank of Halifax and to change its name to the "Royal Bank of Canada," 63-64, Victoria, Chapter 103, An Act to amend the "Act respecting the Merchants' Bank of Halifax and to change its name to the Royal Bank of Canada," 63-64, Victoria, Chapter 104, and An Act respecting the Royal Bank of Canada, 6 Edward VII., Chapter 157 (The Removal of Head Office.)

Digitized by Google

And whereas The Royal Bank of Canada is desirous of carrying on the business of bankers in this colony.

Be it therefore enacted by the Governor of British Guiana, with the advice and consent of the Court of Policy thereof, as follows :—

Short Title.

1. This Ordinance may be cited as The Royal Bank of Canada Ordinance, 191 .

Interpretation.

2. In this Ordinance " Bank " means The Royal Bank of Canada.

" Bank Note " extends and applies to all bills or notes for the payment of money to the bearer on demand, issued by the Bank.

Notes to be issued under Ordinance.

3. It shall not be lawful for the bank to make or issue bank notes in this Colony otherwise than subject to and in accordance with the provisions of this Ordinance.

Right to carry on business and issue notes.

4. The Bank shall have the right to carry on the business of bankers in this colony and to make, issue, and circulate, subject to the provisions hereinafter contained, Bank Notes payable to bearer on demand or otherwise.

Limitation of issue of notes.

5. The amount of bank notes issued under this Ordinance shall not exceed $500,000, provided however that notes may be issued for any such larger sum as the Governor-in-Council may authorise.

Conditions of issue.

6.—(1.) The Bank shall deposit and thenceforth at all times keep deposited, either with the Crown Agents for the Colonies in London, or with Trustees to be appointed by the Governor-in-Council, or partly with the Crown Agents and partly with such Trustees, a fund consisting of coin being legal tender in this colony, or of securities (other than Government Securities of this colony) to be approved by the Governor-in-Council or partly coin and partly such securities equal to not less than one-fourth of the maximum amount of the bank notes for the time being in circulation.

(2.) It shall be lawful for the Governor to call upon the Bank to bring up the fund hereinbefore provided for to the value of one-fourth of their bank note issue whenever such fund may be found to have fallen below such value by reason of depreciation in the market value of such securities.

(3.) The notice calling upon the Bank to make up the fund to the value of one-fourth of their bank note issue shall be in writing, and shall be given on behalf of the Governor by the Government Secretary and if the Bank fails within twenty-one days from the date of the receipt of such notice to comply with the demand contained therein the Bank shall be liable to a penalty of two hundred and forty dollars for every day during which they fail to satisfy the legal requirements of such notice.

Minimum value.

7. No bank note issued by the Bank shall be of a less value than five dollars of the current money of the colony.

Reserve fund.

8. The fund hereinbefore provided shall be held by the Crown Agents for the Colonies or by the Trustees separately or jointly as a special fund primarily available for and liable to the satisfaction of the claim of the holders of the Bank notes issued as aforesaid,

Digitized by Google

but any net income derived from the fund either from interest on deposits of the coin or on the securities or otherwise after payment of necessary expenses of administration, shall be the property of the Bank. In the event of the Bank failing to pay their bank notes when presented, or becoming bankrupt or insolvent or ceasing to carry on business in this Colony, the securities (if any) may be realised by the Crown Agents or the Trustees, and the fund shall be applied so far as may be necessary to the redemption of the bank notes of the Bank without prejudice to the rights of the holders of such bank notes against any uncalled capital of the Bank and to their rights of ranking with other creditors of the Bank against the general assets of the Bank. Subject to the primary liability of the Bank the fund shall be applicable as part of the general assets of the Bank.

Inspection of books.

9. Such part of the books of the Bank as may contain any entries relating to the Bank notes issued or to be issued by the Bank in this colony or relating to the amount of such Bank notes in circulation from time to time or any account, minute or memorandum, the sight or inspection whereof may tend to insure the rendering or taking of true accounts for any period of the average amount of such bank notes in circulation or to test the truth of any such account shall be open to the inspection and examination at all reasonable times of any person authorised in that behalf by writing signed by the Government Secretary.

Every authorised person shall be at liberty to take copies of extracts from any such book or account as aforesaid.

If the Bank or any person keeping any such books or having the custody or possession thereof or power to produce the same shall upon demand made by any such authorised person showing, if demanded, his authority on that behalf, refuse to produce any such book to him for his inspection and examination or to permit him to inspect and examine the same, or to take copies thereof or extracts therefrom or of or from any such account, minute, or memorandum as aforesaid, he shall for every such offence forfeit the sum of four hundred and eighty dollars.

Provided that the Government Secretary shall not exercise or cause to be exercised the powers aforesaid without the consent of the Governor.

Penalty for issue in excess.

10. If the Bank shall at any time issue bank notes in excess of the amount authorised by the provisions of this Ordinance, the Bank shall forfeit a sum not exceeding twenty-four dollars for each and every day during which such excess of any sum not exceeding four thousand eight hundred dollars shall continue, and a further sum of twenty-four dollars for each and every day during which such excess shall continue for every complete additional sum of four thousand eight hundred dollars in bank notes so issued in excess.

Digitized by Google

Unlawful issue of notes.

11. If the Bank issues bank notes without complying with all the provisions of this Ordinance the Bank shall be liable to a penalty of four hundred and eighty dollars and a further penalty of twenty-four dollars for each and every day during which such unlawful issue shall continue.

Exemption from deposit of security in certain cases.

12. If it is proved to the satisfaction of the Secretary of State for the Colonies that the redemption of bank notes issued by the Bank is sufficiently secured as well in this colony as in Canada, it shall be lawful for the said Secretary of State upon the application of the Bank to dispense either wholly or in part, with the requirements of this Ordinance in regard to the deposit of security against the issue of bank notes in this colony and after such dispensation shall have been notified in the *Gazette* such requirements shall to the extent notified in the said notice be thereupon dispensed with. It shall be lawful for the said Secretary of State at any time to revoke any such dispensation.

Accounts and returns.

13. The Bank shall keep and publish such accounts and render such returns as the Governor-in-Council may from time to time prescribe.

If the Bank shall fail or neglect to publish such accounts or render such returns as may be from time to time prescribed under this section within twenty-one days after the day appointed for the publishing and rendering of such accounts and returns, the Bank shall be liable to a penalty of twenty-four dollars for every day after the said twenty-first day such accounts remain unpublished or such returns are not rendered.

Payment in coin.

14. The Bank shall take up and pay any bank notes issued by them in British money at the rate of four shillings and two-pence to the dollar on the presentation of the same at the place where such bank notes was issued; and all persons holding bank notes that are dishonoured (protest having been made by a Notary Public) shall be entitled to receive and shall receive interest at the rate of six per cent. per annum on the amount of such bank notes from the date of protest, together with the expense of such protest

Recovery of penalties.

15. All penalties and forfeitures under this Ordinance shall be sued for in the Supreme Court in the name of the Attorney General and the proceeds thereof when recovered shall be paid into the Treasury to the credit of the general revenue of the colony.

Power to hold lands and property.

16. The Bank shall have power to acquire and hold lands or other immovable or movable property in accordance with the provisions of the powers vested in Banks in Canada by the Bank Act 3-4 George V, Chapter 9 and by the Act 32-33 Victoria, Chapter LIX hereinbefore recited.

Digitized by Google

537. 2nd December, 1913.

THE following Bill, which it is proposed to introduce into the Court of Policy, is hereby published for general information.

By Command,

C. CLEMENTI,
Government Secretary.

A BILL ENTITLED "AN ORDINANCE TO FURTHER AMEND THE PENSIONS ORDINANCE, 1903."

BE it enacted by the Governor of British Guiana, with the advice and consent of the Court of Policy thereof, as follows :—

Short Title and construction.

1. This Ordinance may be cited as the "Pensions Ordinance, 1903, Amendment Ordinance, 1913," and shall be read and construed as one with the Pensions Ordinance, 1903 (hereinafter referred to as the Principal Ordinance) and any Ordinance amending the same, and with the Public Officers (Pensions) Ordinance, 1875.

Repeal and re-enactment of Sec. 17, Ord. 11 of 1903.

2. Section seventeen of the Principal Ordinance is hereby repealed and the following section shall be inserted in lieu thereof :—

Appointment of officer to office elsewhere.

"17.—(1.) Every public officer who, after holding any office in "this colony for the space of one year and upwards, may be appointed "by His Majesty to any public office in any other part of His Majesty's "dominions or possessions or in any Protectorate, shall be entitled, on "his final retirement from the service of His Majesty, whether from "infirmity or by reason of his being superannuated, to receive from "the Government of this colony a pension, at the rate of one-sixtieth "of the annual average amount of the salary of such officer's fixed "appointment during the last five years of his service in this colony, "or of the annual average amount of such salary if he has served less "than five years in this colony, for each year during which he may "have been in the public service of this colony : Provided that such "officer shall have served His Majesty for at least ten years in all."

Digitized by Google

"(2.) Every public officer who after holding a public office in "any other part of His Majesty's dominions or possessions or in any "Protectorate, is appointed to a public office in this colony, shall be "entitled on his retirement from the service of His Majesty whether "from infirmity or by reason of his being superannuated, to receive "from the Government of this colony a pension at the rate of one-"sixtieth of the annual average amount of the salary of such officer's "fixed appointment during the last five years of his service in this "colony, or of the annual average amount of such salary if he has "served less than five years in this colony for each year during which "he may have been in the public service of this colony: Provided "that such officer shall have served His Majesty for at least ten years "in all."

Repeal and re-enactment of Sec. 22, Ord. 11 of 1903.

3. Section twenty-two of the Principal Ordinance is hereby repealed and the following section shall be inserted in lieu thereof :—

Leave of absence not to count for pension.

"22. in calculating pensions under this Ordinance, periods "of absence exceeding three months at any one time on leave, "other than vacation leave shall not be counted as service for "pension."

---

538. 2nd December, 1913.

THE following Minister of the Christian Religion has been duly appointed a Marriage Officer under the provisions of Ordinance No. 25 of 1901 :—

Name.	Denomination.	Postal Address.	Ministerial Charge.
The Reverend Father J. B. Biezer.	Roman Catholic.	The Catholic Presbytery, Brickdam, Georgetown.	Roman Catholic Church at Lot 13, Alexanderville, East Coast Demerara Marriage District.

By Command,

C. CLEMENTI,
Government Secretary.

Digitized by Google

Government Notices.

GOVERNMENT SECRETARY'S OFFICE,
Georgetown, Demerara,
539. 25th November, 1913.

HIS Excellency the Governor directs the publication, for general information, of the following Law of the Republic of Panama, and the Decree establishing regulations under it, relative to the prohibition by the National Assembly of Panama of entry into the Republic, of Chinese, Syrians and North Africans of the Turkish Race:—

LAW 50 OF 1913.
(Of 24th March.)

RELATIVE TO THE IMMIGRATION AND ASSOCIATIONS OF CHINESE, TURKS, SYRIANS AND NORTH AFRICANS OF THE TURKISH RACE.

THE NATIONAL ASSEMBLY OF PANAMA DECREES.

Art. 1. The Immigration of Chinese, Turks, Syrians, and North Africans of the Turkish race into the territory of the Republic is prohibited.

Art. 2. The masters of the ships transporting immigrants of those specified in the preceding Article who are introduced or are attempted to be introduced into the territory of the Republic shall pay a fine of five hundred balboas for each one of these immigrants, and shall be obliged to return them at their expense to the place of embarkation.

Art. 3. Persons found implicated in any introduction, whether effected or only attempted, of the foreigners mentioned in this law, shall incur a penalty of from one to six months' imprisonment for the first offence, and from three to twelve months' imprisonment for every repetition of the offence.

Art. 4. The foreigners mentioned in Article 1 of this law who entered the territory of the Republic after it has come into force shall be condemned to labour on the public works for a year, and to leave the country immediately upon the expiration of their punishment.

Art. 5. The foreigners mentioned in Law 6 of 1904 who resided in the territory of the Republic prior to the enactment of that law shall have the right to remain in the country provided they own real estate, or a commercial or industrial business, or are working upon their own or another person's plantations, or if they have some other known lawful occupation; if they registered themselves at the proper time in the registers mentioned in Article 4 of said law, and if they re-register themselves at the proper time in the new registers which the Governors of the Provinces shall open for this purpose in accordance with the executive decrees regulating this law.

Art. 6. The foreigners mentioned in the preceding Article at present domiciled in the territory of the Republic who may not be able to prove by means of the corresponding certificate of registration that they resided in the country at the time of the enactment of Law 6 of 1904 may also remain in the country provided they own real estate, or a commercial or industrial business or are engaged in agricultural pursuits, or have some other lawful occupation, and provided also that they have themselves registered by the Governor of their Province in the special registers which shall be opened for that purpose, and declare under oath the means of which they have to avail themselves to enter the country clandestinely.

Art. 7. In order for the foreigners mentioned in the two preceding Articles to be inscribed in the new registers which shall be opened in accordance with this law and the executive decrees regulating its details, it is necessary that they appear personally for this purpose before the Governor; that they should prove that they fulfil all the conditions required for their residence in the territory of the Republic, and that each one of those proving by means of the respective certificate of registration to have been domiciled within the country prior to the enactment of Law 6 of 1904, shall supply four stamps of the fourth class, and each one of these who are not able to prove that fact shall supply twenty stamps of the same class.

Art. 8. The North Africans of the Turkish race now domiciled in the country shall also have the right to remain in the territory of the Republic provided they combine the same qualifications required for the other foreigners mentioned in this law; and provided also they appear personally to register themselves, like these, before the Governor of their Province, each one of them supplying at the same time two stamps of the fourth class.

Art. 9. The stamps provided by the foreigners dealt with by this law shall be affixed to their registration certificates and cancelled by the authograph signatures of the Governor issuing such documents and of his Secretary and the District Attorney.

Art. 10. The foreigners, treated of in Law 6 of 1904 who, at any time and for any reason, shall exhibit as their own old or new registration certificates issued in favour of another person will be punished by a fine of one hundred balboas and expelled from the country if they do not register themselves in accordance with Article 6 hereof as immigrants who have come into the country after the enactment of said Law 6.

Art. 11. The foreigners mentioned in Article 1 hereof who cannot prove that they are qualified to reside in the territory of the Republic shall be expelled at the expiration of the term which the Executive shall fix for the new registration mentioned, on a formal notification which shall be made to them to emigrate under the penalty of being condemned to labour on the public works for a period of six months before their forcible expulsion is carried out.

Art. 12. The foreigners treated of in this law who shall register themselves in the new registers referred to may go abroad for up to two years if they have provided themselves with a proper passport issued in accordance with the formalities which the Executive shall prescribe. At the end of this period, which cannot be extended, they shall not be allowed again to enter the country, and they shall be subject to the same restrictions as are established for those coming to the country for the first time.

Art. 13. The foreigners treated of in this law who come into the territory of the Republic in transit to other countries shall be subject to the provisions made for them by the Executive during their stay in the places of transit, and to continue their journey within the shortest time possible and which shall be communicated to them.

Art. 14. Every six months the said foreigners shall personally present to the Governor of their Province the new registration certificates issued to them. The Governor shall note upon the certificate the fact of such presentation if the interested party furnishes a stamp of the third class, which shall be affixed to the said document and cancelled in the manner prescribed in Article 9 of this Law. The person not complying with this requirement shall be punished with a fine of ten balboas.

Art. 15. The foreigners mentioned in this law who smoke opium or traffic clandestinely in this article; or who have suffered a corporal punishment for the infraction of the laws and decrees prohibiting games of chance and hazard; or for a common crime, or those who may be condemned on three different occasions to pay the fine mentioned in the preceding Article for the omission or delay in the required presentation of the registration certificates, shall be expelled from the territory of the Republic and shall be subject to the provisions of Article 11 hereof if they do not obey the order of expulsion.

Art. 16. The prohibition of the foreigners mentioned include all individuals of the same races, even those that may have been naturalised in countries foreign to those of their origin.

Art. 17. The provisions of this law do not apply to diplomatic and consular agents of the races whose immigration is prohibited.

Art. 18. The Governors of the Provinces are competent to apply the penalties established by this law for its infraction by means of a written procedure such as established for police trials. The decisions of the Governors may be appealed against to the President of the Republic.

Art. 19. The individuals found responsible for the introduction overland of the persons mentioned in this law shall incur the same fines as the masters of the ships and shall have the same obligation to remove these immigrants from the country.

Art. 20. The foreigners mentioned in this law shall have the right of association accorded by Article 20 of the Constitution in accordance with the provisions contained in the following articles:

Art. 21. The founders or promoters of an association of such foreigners shall present to the Secretary of Government and Justice, at least ten days before its organisation, two copies, written in the native language, and signed by them all, of the regulations by which it shall be governed, stating clearly in them its denomination and purposes, its domicile, the form of its administration, the funds available or with which it may intend meeting its expenses,

Digitized by Google

and the manner in which these funds or corporate assets are to be applied in case of dissolution.

Art. 22. If the documents presented fill the requirements of the preceding Article and it appears therefrom that the association should be considered a lawful one, the President of the Republic will decide that it may be constituted and operated if it complies with the obligations and furnishes the securities which the present law requires for this purpose.

Art. 23. If the documents presented do not fill the requirements mentioned the Secretary of Government and Justice shall return them to the interested parties within a period of ten days, with a statement as to the defects found in them and a warning that the association cannot be constituted until such defects are remedied.

Art. 24. An association shall be held unlawful when it has for its object the commission of crimes or the transgression of the laws, regulations, and decrees, and disobedience of the orders of the authorities, and wherever its objects or circumstances are contrary to public morals or to good customs.

Art. 25. The associations of the said foreigners, although constituted on the authorisation of the President of the Republic, shall not be recognised as judicial persons nor authorised legally to operate or accomplish their purposes until they have complied with the following conditions:—

(1.) To register with the Alcalde of the District all the persons who have formed the Society or entered into the same.

(2.) To pay in advance one quarterly payment of the tax which these associations shall pay, and which shall be thus: one thousand balboas (B/1,000.00) per month for those operating in the city of Panama; six hundred balboas (B/600.00) per month for those operating in th city of Colon; three hundred balboas (B/300.00) per month for those operating in the city of Bocas del Toro; and one hundred balboas (B/100.00) per month for those established elsewhere in the Republic.

Religious and benevolent societies holding not over four meetings a month shall be exempt from the payment of the above tax.

(3.) To furnish a personal security, satisfactory to the President of the Republic, that shall guarantee the payment of the sums which these associations may be obliged to pay as fines for violations of this law and the executive decrees which regulate it.

(4.) To arrange the place of its meetings in the manner prescribed by the laws, regulations and decrees relative to public health, and in accordance with the orders given to them jointly by the Chief of Police, the Police Physician, and the Chief of the Fire Department of the respective towns.

Art. 26. A special register shall be kept in the Department of Government and Justice, where a record is to be kept of the association whose existence and operation has been authorised. The Secretary of Government and Justice shall issue, by reference to this register, the certificates requested by the directors, presidents, or representatives of the associations to prove their legal existence or judicial personality.

Art. 27. Every such association shall keep a register with the name, surname, profession and domicile of each of its members, with the name of the street and number of the house and room which they inhabit, if they have any, and the number and date and place of their registration certificates. In this register the names of those having the management, government or representation of the association shall be recorded. The nomination or election of these shall be notified to the Secretary of Government and Justice within the five days following it, and an exact copy, written in the native language, of the register mentioned shall be sent to him.

Art. 28. Every such association shall keep one or more books of accounts in the national language, and in which there shall appear, under the responsibility of those who exercise administrative or directive duties, a record of the revenues and expenses of the association, the origin of the former and the use of the latter being clearly expressed. Every three months a general balance shall be made and sent to the Secretary of Government and Justice.

Art. 29. The Government and Police authorities shall be able to enter at any time into the place where an association has its domicile or holds its meetings, and shall order any meeting or re-union to be suspended forthwith in which any crime or misdemeanour is committed or being agreed upon. Should the punishable act warrant arrest for the establishment of facts, those present at the meeting shall be arrested at once, and the Secretary of Government and Justice shall be immediately advised.

Art. 30. The President of the Republic may decree the suspension of the operation of any association, setting forth clearly his reasons, when from its by-laws or the acts of its members as such sufficient grounds shall appear for considering it illegal or facts develop which constitute crimes or serious misdemeanours. Information shall be given of this action and of the facts which have necessitated the suspension of the association or of its meetings and of the names of the members or persons present who appear responsible for them, with the documents relating thereto, to the Supreme Court of Justice in order that within a period of fifteen days it may confirm or revoke the suspension with due hearing of the representative or agent of the association and the Attorney General, who may present proofs in the premises at the time of the hearing or at any time prior thereto.

Art. 31. The judicial authority issuing an order to proceed against the members of an association for cause warranting the dissolution of the society shall order at the same time the suspension of the same and shall notify the Secretary of Government and Justice of his action.

Art. 32. The Supreme Court of Justice is the only authority empowered to decree the dissolution of the associations organized in accordance with this law, and may do so at the request of the Executive or of any private or official person. Such dissolution shall be decreed in the decision in which an association is declared unlawful in accordance with the provisions of this law, or in decisions rendered in respect of crimes committed in carrying out the resolutions of the said association.

It may also be decreed in decisions handed down against one or more of its members for crimes committed through means furnished them by the association, taking into consideration in each case the nature and circumstances of the crime, the character of the means employed, and the part taken by the association in the employment of the said means and in the acts executed.

Art. 33. Once the dissolution of an association has been ordered by formal sentence, another association may not be organized under the same name, nor for the same purpose, if this purpose should have been declared unlawful. If it should not have been so found, and another association with the same name and purpose should be formed, the individuals condemned by the said decision may not form part of it.

Art. 34. The suspension shall have the effect of preventing the formation of another association, with the same name and object, of which members of the suspended society shall form a part, and shall prevent the members of the said association during the term of the suspension from meeting at the place of its meetings or anywhere else either in a hotel, restaurant, inn or lodging house under any pretext whatever. The same effect and inability, but in this case of a permanent character, shall be produced by the order of the dissolution. Persons violating this provision shall be punished by the police authorities by imprisonment of eight days and a fine of from one hundred to five hundred balboas each.

Art. 35. The Supreme Court of Justice shall notify the Executive, within five days from the date thereof, of any decisions or measures taken decreeing the dissolution or suspension of an association, or the withdrawal of such suspension.

Art. 36. The associations referred to are subject in regard to the acquisition, possession and disposal of their property in case of dissolution to the provisions of the civil laws relative to collective property.

Art. 37. The Executive is empowered to prohibit the foreigners referred to in this law from engaging in such industries as do not come up to the standards of public morals, safety, and health as laid down in Article 29 of the Constitution.

Art. 38. The Executive shall cause a record to be kept in the office of the Governors of the various Provinces showing the number of mercantile establishments, the social name under which they operate, and the personnel of each.

Art. 39. The Executive shall issue regulations governing this law within sixty days from the date of its enactment.

Art. 40. This law repeals Law 6 of 1904, Law 28 of 1909, and all other provisions extant inimical to same.

Thus done at Panama, on the 24th day of March, 1913.

JOAQUIN PABLO FRANCO,
Chairman.

MANUEL M. PIMENTEL, M.,
Assistant Secretary.

REPUBLIC OF PANAMA,
OFFICE OF THE CHIEF EXECUTIVE.
Panama, 24th March, 1913.
Be it published and enforced.

BELISARIO PORRAS.

FRANCISCO FILOS,
Secretary of
Government and Justice.

Digitized by Google

DECREE No. 44 of 1913,
(Of May, 31.)

ESTABLISHING REGULATIONS IN FURTHERANCE OF THOSE PROVISIONS OF LAW 50 OF 1913 WHICH RELATE TO THE IMMIGRATION OF CHINESE, TURKS, SYRIANS, AND NORTH AFRICANS OF THE TURKISH RACE.

THE PRESIDENT OF THE REPUBLIC, by virtue of the authority conferred on him by Article 39 of Law 50 of 1913, DECREES—

Article 1. The Alcades shall, within fifteen days following the publication of this Decree, take a census or enumeration of all the Chinese, Turks, Syrians and North Africans of the Turkish race residing in the district. That census shall include only male persons, whatever may be their age, and shall show the true name of each one of them, the assumed or nickname by which generally known, the race to which he belongs, the respective nationality, the place of his residence and the trade or profession which he may be following. Each and every one of these details shall be shown in separate columns. A literal copy of such cencus shall be forwarded by the Alcades to the respective Governor and to the Secretary of Foreign Affairs.

Article 2. For the work in question the Magistrates (Corregidores) and employés of the Police Force shall render to the Alcades, with the greatest possible promptness, all the co-operation which the latter request of them.

Article 3. The Chinese, Turks, Syrians and North Africans of the Turkish race who may have come to the country before the promulgated of law 50 of 1913 and who desire to remain therein shall make application in writing for the proper permission of the Governor of the Province in which they reside. Such request shall be made in writing upon stamped paper of the first class before the fifteenth day of July of this year.

Article 4. The application which contains said request shall show the true name of the applicant, the surname or nickname by which he is known; the date of his birth or his approximate age; the place of birth; the names of his parents; the names of his wife and children, if he has any, and the names of the other members of his family who are dependent upon him; the date of his arrival in the country; the name of the vessel on which he came; the date of his registration as a person domiciled in the territory of the Republic before the eighteenth day of March, one thousand nine hundred and four if legally secured; the true name of the employés who issued to him his certificate of registration of such domiciled person and the number thereof; the means which he employed, with details which he may be kind enough to set forth, in order to enter the country, in the event he may have come subsequent to the eighteenth of March, 1904; the character, location, and boundaries of of the real estate which he possesses; the kind and location of the commercial or industrial establishment which he is conducting; the kind or character of agricultural work or cultivation to which he may devote himself; the real names and nicknames of the persons who are his clerks or employés, and the legitimate trade or honest profession in which engaged or the legitimate occupation which he has at the present time.

Article 5. The Chinese, Syrians and Turks who were domiciled in the territory of the Republic before the eighteenth of March, 1904, shall prove this circumstance with the respective certificate of registration, if it should be found to agree with the record contained in the three books called *Register of Inscriptions*, *Register of Personal Descriptions* and *Stub-book of Certificates* referred to by Article 12 of Decree No. 35 of 1904, issued in furtherance of the provisions of law 6 of that year, prohibiting Chinese, Turkish, and Syrian immigration. Such act of comparison shall be made by the Governor and his Secretary with the intervention of the one concerned or of the person which the latter might designate to represent him in that act.

When the said certificate cannot be compared with the books mentioned by reason of the disappearance of the latter, the former shall be taken as proof of the said circumstance, if the persons who issued it in conformity with the Decree referred to or the persons who made additions thereto in accordance with Decree number 14 of September 21, 1907, which fixed other rules relative to the Chinese, Syrians, and Turks domiciled in the Republic, being invested with the character of Government officials with authority therefor, recognised the legitimacy of such document, by means of declaration made, under oath, before the Governor himself or before any other employè authorised by the latter to receive it.

In the event such recognition cannot be secured by reason of the death or disappearance or absence from the country of the persons who should make it, there shall be admitted as supplementary proof of the legitimacy of the certificate exhibited the testimony of three persons of Panaman nationalty, owners of real property or of a commercial or industrial establishment, which confirms the correctness of all the details of said certificate or of such as may be sufficient to establish that the applicant was actually domiciled in the territory of the Republic prior to the 18th of March, 1904.

Article 6. The status relative to the possession of real property shall be proved by exhibiting the respective property title, accompanied by a certificate of capacity of the register of the said title issued in conformity with the provisions of Article 111 of Law 105 of 1890.

Article 7. The proof of the other circumstances set forth by Article 5 and 6 of Law 50 of 1913 may be made with the declaration of witnesses who have, in addition to the requisites required by the Code of Judicial Procedure, those of being Panamans and owing real property or a commercial or industrial establishment.

Article 8. The Governor of whom request is made for the permission in question shall grant it or deny it in accordance with the merit of the proof furnished. In the first case he shall indicate in the same resolution the date on which the applicant shall appear before him in person to ratify, under oath, the contents of his request and to have himself inscribed in the proper Register as an alien with right to remain in the country for an indefinite period. In the second case he will order the expulsion of the said applicant.

Article 9. In each office of the Governor there shall be opened, from and after the fifteenth day of June of this year, in charge of and under the responsibility of the Governor, the following books:—

One which shall be known as the *Register of Chinese*, in which shall be registered the Chinese residing in the Province who obtain permission to remain in the country in conformity with the provisions of the foregoing article.

And another which shall be called *Register of Turks, Syrians and North Africans of the Turkish race*, in which shall be registered the aliens of this description who obtain similar permission.

Article 10. The entries in those books shall show:—

1. The place, hour, day, month and year in which the aliens are registered that for that purpose they personally appeared;

2. The full name of the Governor and of his Secretary who make the registration;

3. The full name of the Prosecuting Attorney who took part in the same act;

4. The full name, age, whether single, married or widowed, profession or trade and domicile of the alien registered and of the person whom he brings as witness for the registration. The domicile of both shall be indicated by giving the name of the town where they are domiciled at the time of registration, showing the street and number of the houses where they reside, respectively; but if they should live at a point where the houses are not described by numbers and streets, there shall be shown the name of the respective municipal district or division and of the district to which this belongs.

5. The positive declarations with respect to the other circumstances specified in Article 4 of this Decree.

6. The personal description of the alien registered, which shall contain a physical description of such alien, with the greatest minuteness of detail and accuracy possible, endeavouring to prevent, nevertheless, those physiognomical particulars which by reason of the similarity of the inherent type of their race, do not contribute to the identification of the person whose personal description is so secured. In the event the personal description is also made in accordance with the modern system of anthropometrical identification of Bertillon there shall be set forth in the entries the corresponding measurements. A record shall be made at the same time of whether the person registered does or does not speak the national tongue.

7. The quantity and class of national revenue stamps which have been deposited for the purpose of obtaining registration.

Article 11. To the right-hand side of each entry there shall be reserved a space of seven centimetres in length by five in width for the placing of a portrait of the person registered, such portrait to be securely fastened with clasps so as not to be detachable, sealed with the impression seal of the office of the Governor upon the sheet to which affixed and authenticated, in addition, with the autograph signatures of the Governor, of the Governor's Secretary and of the Prosecuting Attorney of the Circuit.

Article 12. All of the entries af registration shall be numbered on the left-hand margin, and under the order number assigned shall be written the full name of the person to whom the registration refers.

Article 13. The books of the *Registers* mentioned

Digitized by Google

shall be prepared under the direction of the Secretary of Foreign Affairs, who shall adopt all the precautions, measures and provisions which he may deem proper in order that they may be uniform in all of the offices of the Governors and in order to prevent forgeries, doubts and ambiguities relative to the identification of the aliens mentioned.

Article 14. In every case the books of the Registers referred to in the foregoing Articles shall be headed with an inscription showing the Province to which they belong, the number of folios which they contain, the date of such inscription or heading, which shall be signed by the Governor, the Secretary of the Governor, and the Prosecuting Attorney of the Circuit.

Article 15. The first entry or registration of each Register book shall be placed immediately after the opening inscription referred to by the foregoing Article. The other registrations shall be placed successively in the various sheets of the same book.

Article 16. The records or entries in the Registers shall be written with clear characters, without abbreviations and without erasures nor amendments of the words erroneously written. The errors or omissions which are made shall be validated in the handwriting of the same person who has written the entry at the end thereof, making the proper notations to that effect. Such cancellation or striking out of words as may be necessary shall be made in such a manner that the word striken out can always be read, to be also validated at the time and manner stated. The dates and amounts which should appear in the entries shall always be written in letters.

Article 17. When a registration has been made, there shall immediately be made two others exactly the same, which shall be signed, after comparison, by the same persons who have signed the former, to each of which there shall be attached, in the manner indicated, a duplicate of the portrait of the person registered, sealed and signed also in the manner indicated.

Article 18. One copy of these two registrations, to which shall be affixed the national revenue stamps which are necessary in conformity with the provisions of Law 50 of 1913, shall be delivered to the alien who has been registered. The other copy shall be forwarded to the Secretary of Foreign Affairs. The copy delivered to the person registered will serve him for his personal identification and constitutes his certificate of registration or residence.

Article 19. Of each registration which is made in those Registers advice shall be furnished to the Secretary of Foreign Affairs, within the next twenty-four hours, in a special official communication, even though there may have been forwarded to him a copy of the record of registration as prescribed by the foregoing article.

Article 20. Commencing with the fifteenth day of July next, the Governors shall notify the aliens mentioned in this Decree who on that date have not in due form requested the permission necessary in order to be able to remain in the territory of the Republic of the obligation placed upon them of leaving the said territory before the first day of next August, utilizing for the purpose the enumeration lists which have been forwarded by the Alcaldes.

Article 21. The Governors shall also notify, beginning with the first of August next, the aliens in question who, in spite of having duly requested such permission do not appear registered before the thirty-first of July in the proper registers, because of deficiency in proving the status which they should possess in order to be able to remain in the country or for absolute failure to submit such proof of their obligation to leave the country before the fifteenth of said month of August.

Article 22. Those who, having duly requested the said permission and submitted the proof required for that purpose, are not registered on the thirty-first day of July next because of omission or fault on their part shall also be notified that they must leave the country before the said fifteenth day of August.

Article 23. Those who have found it impossible for just causes to appear personally at the respective office for the purpose of becoming registered may be granted a reasonable time, which in no case shall exceed sixty days, in order that they may appear and go through such proceeding, provided they give security in the sum of three hundred balboas, which shall be collected in case they do not register within the period which has been granted them. After the expiration of such period they shall be irrevocably ordered to leave the territory of the Republic within the period of ten days.

Article 24. Those Chinese, Turks and Syrians, who are at the present time absent from the country, with the right to return and of remaining therein because of having been duly issued passports, shall be made to comply, within the period of thirty days from the date of their arrival, with all of the requirements prescibed by Law 50 of 1913 and by this Decree. Any such person failing to comply with those formalities shall be ordered to leave the country within the period of ten days at the latest.

Article 25. The aliens mentioned in this Decree who have been sentenced to labour on public works for violation of said Law 50 of 1913 and of this Decree or for disobeying the Order duly notified to leave the country shall be placed by the respective Governors at the disposition of the Secretary of Fomento for such purpose.

Article 26. Those aliens who are inscribed in the Registers referred to by this Decree shall be granted passports to go abroad up to the period of two years, as permitted by Article 12 of Law 50 of 1913, if they comply with the following requirements:—

1. That the request for the passport is made in writing on stamped paper of the first class.

2. That their application is accompanied by the proper certificate of residence and personal description in order that it may be retained in the office of the Governor during the period of their absence and three copies of their portrait recently taken.

3. That there be stated in said application the port of departure and the country to which proceeding.

Article 27. The passport shall be issued on stamped paper of the fourth class and shall show all of the particulars contained in the respective certificate of registration. To said passport there shall be securely affixed with clasps or fasteners so as to be not detachable one of the copies of the new portrait of the person to whom the passport is issued. Of the other two copies one shall be attached in the same manner to the certificate of registration which is to be deposited and the other shall be forwarded to the Secretary of Foreign Affairs. These new portraits shall be stamped with the seal of the office of the Governor and signed with the autograph signatures of the Governor, of his Secretary, and of the person concerned.

Article 28. The passports issued by the Governors in conformity with the preceding Articles shall be delivered to the persons interested by the Captain of the Port of departure at the time of the sailing of the vessel which carries them. The Governors shall for that purpose forward such passports to the Captain of the Port from which such persons are to sail, and this official shall place at the bottom thereof a notation showing the date of delivery made on board of the respective vessel, signed by him with his signature in full.

Article 29. Those persons to whom passports have been issued in conformity with the foregoing provisions who return to the country shall present the passport which has been issued to them to the Captain of the Port of landing. If this official shall find them to agree he shall note thereon the date of the return of the alien delivering it, shall permit the landing of such alien, and forward the orignal passport to the Governor who issued it.

Article 30. Upon receipt by the Governor of the passport he shall deliver to the person interested the certificate of residence and personal description and shall forward the passport to the Secretary of Foreign Affairs.

Article 31. In the left-hand margin of the registration record in the Register Book of each person who leaves the country in accordance with the formalities prescribed by this Decree there shall be made a notation showing the fact of the issuance to him of the corresponding passport and the date of its issuance. This notation shall be cancelled immediately when the Secretary of Foreign Affairs acknowledges the receipt of the said passport with the notation thereon made by the Captain of the Port who took it up.

Article 32. It is the duty of the Port Captains and the other authorities and Government officials and employés to prevent the entry into the country of the aliens mentioned in the Decree who do not exhibit the proper passport or who do not prove their identity, if such should be questioned notwithstanding the passport.

Article 33. If upon submitting such proof it should result that the alien has no right to be admitted he shall be immediately re-embarked, because he is not permitted to stay in the country under any pretext nor by means of security of any kind.

Article 34. The passports returned by the interested persons upon their return and forwarded to the Secretary of Foreign Affairs shall be burned by that official, witnessed by the Under Secretary of his office and the Attorney General of the nation. Of this fact there shall be made a detailed minute, signed by those officials, in a special book which shall be kept for that purpose in the office of the Secretary, such record to be published in the *Official Gazette*.

Article 35. The old certificates of registration which the aliens in question deliver to the Governors to secure their new registration in the proper Registers shall also be forwarded to the Secretary of Foreign Affairs, together with duplicate of the record

Digitized by Google

of the new registration. These old certificates shall also be burned up by the said Secretary in the manner stated in the preceding Article.

Article 36. The aliens mentioned in this Decree who request and obtain the necessary permission to remain in the country and who do not reside in the capital districts of the Province may comply with the provisions of Article 14 of Law 50 of 1913 by personally appearing before the Alcalde of the district in which they have their domicile and delivering to that official the respective certificate with the national revenue stamp which should be affixed thereto, when the respective Governor so authorised them for reasons which in his judgment are just. In such case, the Alcalde shall without any delay whatsoever forward the certificate and the stamp deposited to the Governor, who will return said document to the person concerned, through the same Alcalde, with the notation prescribed in the said Article of the law in question, showing thereon the manner in which the certificate was presented.

Article 37. The captains of the steamers which bring to the ports of the Republic aliens of the class mentioned in this Decree as passengers in transit to other countries shall deliver to the Captain of the Port of arrival a list of such passengers with their respective personal descriptions and a signed statement in which they affirm that such persons will pass over the Isthmus in transit. The Captains who fail to make this declaration shall be subjected to the penalties provided by Article 2 of Law 50 of 1913. They shall also be subjected to the same penalty in the case that, having made such declaration it should result that the aliens in transit have evaded or attempted to evade the prohibitions established by the said law and by this Decree.

Article 38. Any captain of a vessel or steamship upon whom penalty has been imposed for the violation of said law and who does not re-embark the immigrants nor satisfy the fines imposed within the period given him for that purpose shall not be permitted to leave the port without having complied with the mandate of the penalty. This same procedure shall be adopted and taken against the captain who has been called to answer for the violation of the said law and who should refuse to appear or evade the summons, without prejudice to the other responsibilities which he may incur for his disobedience of the orders of competent authority.:

Article 39. The aliens mentioned in this Decree who have to pass in transit through the territory of the Republic shall so advise the Consul of Panama or the Consul of a friendly nation at the port of departure sufficiently in advance, so that said official may take their personal description and duly inform the Secretary of Foreign Affairs of the expected arrival in the country of the said transients, who shall remain under the immediate surveillance of the Governor of the respective Province from their arrival until they continue on their journey.

Article 40. The aliens in question who desire to visit the country for pastime or sightseeing may do so by complying with the following formalities:—

1. Obtain beforehand written permission from the Secretary of Foreign Affairs.

2. Bring a certificate of personal identification issued by the respective Panaman diplomatic or consular representative, or in the absence of such official by any other representative of the same class of a friendly nation accredited to the country from which the visitor comes, to which certificate there shall be attached the photograph of such visitor; and

3. To give upon his arrival pledged security in the sum of three hundred balboas as a guaranty that he will not remain in the country more than three months.

Article 41. The documents referred to by the preceding Article shall be delivered to the Captain of the Port where such persons land and immediately forwarded by that official to the Secretary of Foreign Affairs.

Article 42. The security referred to in the same Article shall be returned upon presentation, cancelled by the Consul of Panama or by the Consul of a friendly nation residing at the place abroad where the interested person lands, of the passport which the Secretary of Foreign Affairs issues to such person upon leaving the country.

Article 43. The Chinese who are at the present time on the Isthmus as employès of the Chinese commercial houses here established and those who are about to come as such employès, pursuant to permission already granted in conformity with provisions enacted prior to this Decree, may remain in the country for the period for which permission has been given, without further obligation than that of personally appearing each month, from the first to the fifth, before the Governor of the Province in which they reside. After the expiration of such period they shall leave the territory of the Republic without any delay whatever. If they should not do so voluntarily they shall be subjected to the penalties established against clandestine immigrants and the owners or representatives of the commercial houses which brought them to the country as their employès shall be properly held responsible.

Article 44. The Chinese to which the foregoing Article refers may choose to remain in the country by taking advantage of the provisions of Article 6 of Law 50 of 1913 and complying with all of the formalities prescribed to that effect.

Article 45. When the holder of a certificate of registration has lost the same he may request a duplicate, which shall be issued to him if he declares under oath that he lost the original certificate, and the Governor shall actually make sure and satisfy himself of that fact by means of an investigation made for that purpose. The duplicate shall be authenticated by the Governor, the Secretary of the Governor, and the Prosecuting Attorney of the Circuit; but it requires for its complete validity the approval of the Secretary of Foreign Affairs.

Article 46. In the case of the death of any of the aliens referred to by this Decree there shall be presented to the Alcalde of whom request is made for the burial permit the certificate of residence and personal description of the deceased, which shall be forwarded to the respective Governor in order that he may cancel the same and make a record of such cancellation in the proper Register. The certificates cancelled for such reason shall be forwarded to the Secretary of Foreign Affairs to be burned in accordance with the formalities already prescribed.

Article 47. In the said Register there shall also be noted the cancellation of the certificates which lapse for any other reason, and of such fact advice with full particulars shall be furnished the Secretary of Foreign Affairs, transmitting to him the cancelled certificate, if it was obtained, for the purpose stated.

Article 48. The term "North Africans of the Turkish race" applies to all persons of Turkish origin born or domiciled in Northern Africa, regardless of what their nationality may be.

Article 49. The personal description of the aliens referred to by this Decree in accordance with the Bertillon system of anthropometrical identification shall be taken by the official physicians, in the presence of the respective Governors, at the time of making the original registration, if that should be possible, or when such aliens return to appear before those officials pursuant to the provisions of Article 14 of Law 50 of 1913. In the event the new system of identification is adopted for registration purposes, the Governors of Panama, Colon, and Bocas del Toro may appoint physians to assist the official physicians in the taking of the proper measurements, allowing them for such service seventy-five cents of a balboa for each personal description.

Article 50. The provisions of this Decree shall not be made to apply to the children of the aliens mentioned who were born in the territory of the Republic, whatever may be their age, nor to those aliens themselves if they have secured a certificate of naturalisation issued during the period when such privilege was accorded them.

Article 51. The expense which the enforcement of the provisions of this Decree may occasion shall be charged to the Department of Foreign Affairs, Chapter 59, Article 191 of the Budget for the fiscal period in force.

Article 52. The deficiencies, shortcomings or omissions which may be observed in the enforcement of Law 50 of 1913 shall be corrected in conformity with the rules established for similar cases.

Article 53. This Decree, being regulative of the aforementioned Law 50, shall be considered to be incorporated therewith for all legal purposes. In consequence the one followed by the other shall be printed in a special edition, which shall be widely circulated among the aliens to which both enactments relate, among the national government officials and the officials of other countries upon whom it is incumbent to be acquainted therewith and among any other persons who may be specially interested in having a knowledge of its provisions.

Let it be communicated and published.

Done at Panama, the thirty-first day of May, one thousand nine hundred and thirteen.

SECRETARY OF FOREIGN AFFAIRS.

---

540. 2nd December, 1913.

REFERRING to Government Notice No. 204 of the 17th May, Sutton Hooton, Esquire, Chief Clerk, Surgeon General's Office, has returned to the Colony from leave of absence and resumed the duties of his office on the 21st ultimo.

Digitized by Google

541. 2nd December, 1913.

REFERRING to Government Notice No. 351 of the 2nd August, Llewelyn Chisholm Dalton, Esquire, M.A., Registrar, has returned to the Colony from leave of absence and resumed the duties of his office on the 20th ultimo.

542. 2nd December, 1913.

REFERRING to Government Notice No. 279 of the 28th June, the Secretary of State for the Colonies has been pleased to grant to Edmund Arthur Bugle, Esquire, B.A., Stipendiary Magistrate, an extension of his leave of absence with half salary from the 21st instant to the 12th February, 1914.

543. 2nd December, 1913.

REFERRING to Government Notice No. 391 of the 6th September, the Secretary of State for the Colonies has been pleased to grant to Lieutenant Andrew Robert Carroll, Bandmaster, British Guiana Militia, an extension of his leave of absence with half salary until the arrival in British Guiana of the Mail Steamer due on the 1st January, 1914.

544. 2nd December, 1913.

HIS Excellency the Governor has been pleased to appoint George Allan, Esquire, to be a Justice of the Peace in and for this Colony.

By Command,

C. CLEMENTI,
Government Secretary.

Registrar's Notices.

BRITISH GUIANA.—REGISTRAR'S OFFICE.

WHEREAS the following Account has been rendered to this Office, viz., the Account and Vouchers of Albertina Dunker, of 207, Upper Charlotte Street, Bourda, Georgetown, as Guardian of the minors Maud Beatrice Chester and Eyre Randolph Churchill Chester, for the year 1912.

NOTICE is hereby given to all parties interested that the said Account and Vouchers will remain at this Office for the space of Three Weeks from the 12th day of November, 1913, and all parties interested having objections to the said Account and Vouchers must state the same in writing during Office hours within the said period of Three Weeks, after the expiration of which the said Account and Vouchers will be submitted to the Accountant of Court for examination and report.

Georgetown, Demerary, this 10th day of November, 1913.

B. S. NEWSAM,
Acting Registrar.

BRITISH GUIANA.—REGISTRAR'S OFFICE.

WHEREAS the following account has been rendered to this Office, viz., the account and vouchers of Edward Samuel Joseph, of Vryheid's Lust, Demerary, as administrator of the estate of Joseph Lindore, deceased, for the period 21st August, 1912, to 10th November, 1913.

NOTICE is hereby given to all parties interested that the said account and vouchers will remain at this Office for the space of Three Weeks from the 12th day of November, 1913, and all parties interested having objections to the said account and vouchers must state the same in writing during Office hours within the said period of Three Weeks, after the expiration of which the said account and vouchers will be submitted to the Accountant of Court for examination and report.

Georgetown, Demerary, this 10th day of November, 1913.

B. S. NEWSAM,
Acting Registrar.

BRITISH GUIANA.—REGISTRAR'S OFFICE.

WHEREAS the following account has been rendered to this Office, viz., the account and vouchers of Caroline Vieira D'Oliveira (late Vieira), of 61, Hadfield Street, Georgetown, as administratrix of the estate of John Pedro Vieira, deceased, for the period 24th December, 1912, to 17th November, 1913.

NOTICE is hereby given to all parties interested that the said account and vouchers will remain at this Office for the space of three weeks from the 19th day of November, 1913, and all parties interested having objections to the said account and vouchers must state the same in writing during Office hours within the said period of three weeks after the expiration of which the said account and vouchers will be submitted to the Accountant of Court for examination and report.

Georgetown, Demerary, this 17th day of November, 1913.

B. S. NEWSAM,
Acting Registrar.

Municipal Notice.

Georgetown, 1st December, 1913.

THE Mayor and Town Council of Georgetown have been pleased to appoint Duncan Augustus Sampson Lewis, Esquire, Joseph Psaila, Esquire, and Ferdinand Jean July, Esquire, as Sanitary Inspectors.

Messrs. Lewis and Psaila assumed the duties of their office on the 12th ultimo, and Mr. July as from this date.

Notice whereof is given for general information.

J. BARRINGTON WOOLFORD,
Town Clerk.

Judicial Notice.

SUPREME COURT OF BRITISH GUIANA.

COUNTY OF BERBICE

LIMITED JURISDICTION.

HEARING LIST.

THE following action is fixed for hearing on the undermentioned date:—

Plaintiff.	Defendant.	Nature of Claim.
WEDNESDAY, 17TH DECEMBER, 1913.		
PABAROO, *et al.*	JANE E. McNEIL, *et al.*	Opposition to transport and $40 damages.
E. Luckhoo, Solicitor.	J. A. Abbensetts, Counsel.	

L. C. DALTON,
Registrar.

Registrar's Office of British Guiana, Victoria Law Courts, Georgetown, Demerara, this 29th day of November, 1913.

Digitized by Google

SUPREME COURT OF BRITISH GUIANA.

APPELLATE JURISDICTION.

THIS 26TH DAY OF NOVEMBER, 1913.

GOPEE SINGH, Appellant,
versus
A. J. GILBERT, Respondent.

Landlord and tenant—Special contract—Power of Judge or Magistrate to call witness—Section 90 of the Evidence Ordinance, 1893, considered.

The following judgment was delivered:—

EARNSHAW, J.: The appellant claimed from the respondent in the Court below $100 as damages for breach of contract.

The learned Magistrate found that there was no breach and gave judgment for the respondent with costs.

From that judgment this appeal is brought. It appears that the respondent let to the appellant a bed of abandoned land free of rent for six months on the condition that appellant cleaned the same and planted provisions thereon, and it was further agreed that after the expiration of six months the appellant should pay a monthly rent of two dollars for the same.

The appellant states that it was also a term of the contract that the respondent should provide drainage for the said land.

The appellant entered into possession and planted provisions.

In January, 1913, the bed of land was flooded and the appellant alleges that he suffered damage to the extent of $100 to his provisions as a result of the flood.

He says that this damage was directly caused by the omission of the respondent in breach of her contract to provide drainage.

The respondent replies to this by saying that she kept the main drainage trench in order and that appellant failed to dig his own drains. The damage, she alleges, is due to appellant's own negligence, and to an excessive rainfall which flooded all the lands in the district.

She also says that she never undertook to provide drainage.

The agreement was oral, not written, and the learned Magistrate says that he was not satisfied that the respondent made the verbal agreement as alleged, that in his opinion the appellant and his witnesses "are not truthful," and the neglect of the appellant and his co-tenants to clean their piece of the side-line dam would account for any unusual accumulation of water.

The grounds of appeal are, as is usual, numerous. Only two deserve consideration, viz.:

1. (*d.*) That the decision was erroneous in point of law because it was the duty of the respondent as lessor to provide good and sufficient drainage, and that her neglect to do this constituted a breach of the contract, and

2. (*a.*) That it was not competent for the Magistrate to re-open the case for the defence after it had been closed by counsel . . . by calling upon the defendant to give evidence on her own behalf which she did.

At the hearing of the appeal it was contended that the duty set forth in 1 (*d.*) was based on the common law, and did not depend upon a special term in the contract, but in the Magistrate's Court the appellant based his claim on the breach of an alleged term in the contract. I do not think it is open to counsel to shift his ground in this way, and to try to establish on appeal a case which was never set up in the Court below, but even if that were possible, I should find that in the circumstances of this case,—*i.e.*, the facts that the land was abandoned, that appellant had it free of rent for six months, and after that paid only a small rent,—there was a special contract between the parties which modified or took away the common law right.

As regards 2 (*a*) it appears from the record that after counsel for the respondent, *i.e.*, the defendant had closed his case, the Magistrate called the respondent herself as a witness and she was examined and cross-examined.

It does not appear that counsel for the appellant made any objection at the time. He accepted the situation and exercised his right of cross-examination.

As no objection to the admissibility of this evidence was taken in the Court below, the objection cannot be taken on appeal and this reason for appeal may be dismissed on that ground alone.

But it may be useful to state that the power, conferred on a Judge or Magistrate by section 90 of the Evidence Ordinance as interpreted by section 2 thereof, to call any competent person as a witness is not limited to any particular part of the trial, and it appears to me that if the Judge or Magistrate is during the course of a trial thinking of a person who ought to or might reasonably be called as a witness by counsel, and then finds that counsel closes his case without calling the same, he must have the power to call that person as a witness. To rule otherwise would place it within the power of counsel to prevent the Judge or Magistrate acting under the section referred to.

All the reasons for appeal fail and I dismiss it with costs.

LIMITED JURISDICTION.

THIS 26TH DAY OF NOVEMBER, 1913.

JOHN LOPES AND CARLOS LOPES
versus
ANTONIO GOMES.

Contract.—Goods sold and delivered.—Delivery.

The following judgment was delivered:—

EARNSHAW, J.: In this case the plaintiffs as executors under the wills of Maria C. Lopes and Manoel J. Lopes, claim from the defendant two sums (1) $488.84 for goods sold and delivered to the defendant, and (2) $27 as cash paid for the defendant.

Defendant admits the claim for $27 but denies indebtedness as regards the larger item. He further says that he never bought any of the goods for which the sum of $488.84 is claimed, and that the plaintiffs did not sell or deliver the same to him.

He also pleads that if the plaintiffs sold the said goods to him they were not licensed auctioneers, and never had any authority in law to sell the said goods as alleged by them.

On the evidence I find that the goods in question were furniture and household appointments which formerly belonged to the testatrix and testator and after their deaths formed part of the estate in the hands of the executors under the wills.

It was the duty of the executors to realise this property and distribute the proceeds according to the terms of the will.

All the heirs were adults *i.e. sui juris*, and they arranged and agreed with the executors that the goods in question should be sold amongst themselves.

They met for this purpose and it was decided that the goods should in each case be sold to the heir who was willing to pay the highest price.

The defendant, who married a daughter of the testators, was a party to the above agreement and was present at this meeting.

The goods were then sold, and in order to discover who was willing in each case to pay the highest price, Carlos Lopes one of the executors called out the articles and sold them in each case to the highest bidder.

The defendant purchased in this way the goods for which this claim is now made.

It appears that he bid recklessly with the result that his wife complained and desired that the sale should be repudiated, and on the following morning, she on her husband's behalf told the plaintiffs that defendant would not take the goods.

The plaintiffs say that this attempt at repudiation of the sale was not pleaded, and if pleaded was too late, as the goods had not only been sold, but also delivered to the defendant at the time of the sale.

There is no doubt that the goods were sold to the defendant, and I find that the plaintiffs had authority in law to sell the goods.

The fact that Carlos Lopes in order to fix the prices adopted more or less the methods of an auctioneer does not in my opinion affect this sale in any way whatever. It was a private sale. Only the heirs were present. There was no sale by public auction.

The only question that remains is whether there was delivery in law of the goods sold.

Primâ facie in law it is the duty of the buyer *to take* specific goods such as were sold on this occasion; and the sellers' duty is fulfilled by, putting the goods at the disposal of the buyer at the place of delivery, and in the absence of any term in the con-

Digitized by Google

tract to the contrary, the sellers' place of business is in law the place of delivery.

On the evidence in this case I find that the sellers' place of business on this occasion was the house where the goods were sold. That being so, it is in law the place of delivery of the goods.

I also find on the evidence that the sellers on selling the goods at this place, told the defendant that the goods were at his disposal.

In the way of delivery this was all that the plaintiffs could do on that occasion, and this is sufficient to constitute delivery in law. It was not their duty either generally under the law or by reason of a special term in the contract to remove the goods anywhere on the defendant's behalf.

The goods were placed at the disposal of the defendant and it was his duty to remove the same.

If it is objected to this, that the sellers had possession of the premises where the goods were, and that the defendant could not enter those premises in order to remove the goods without their permission, the answer to that is that such a contract of sale as this confers by implication on the buyer an irrevocable licence by the sellers to the buyer to enter upon the premises to remove the goods.

The plaintiffs succeed in their claim and I give judgment for them for $515.84.

THIS 27TH DAY OF NOVEMBER, 1913.

MEDAS, Appellant.

versus

HEADLEY, Respondent.

Mining Ordinance, 1903—Regulations of 1905—Jumping Claims—Authority under Prospecting Licence (Regulation 93 (3)—Procedure in re Jumping. (Regulation 81)—Circumstances Entitling Jumping. (Regulation 93 (1) and (2).—).

The following judgment was delivered:—

HILL, J. (acting): This is an appeal from the decision of a Warden disallowing the jumping of three claims by the appellant under the Mining Ordinance of 1903.

Certain objections were taken, *in limine*, but were overruled by me. These were,

(1.) As to the appeal being wrongly intituled.

(2.) As to the requirements in regard to the recognisance not having been carried out.

(3.) That the service of reasons of appeal on the respondent was bad.

With regard to

(1.) The procedure in connection with appeals from a finding of the Commissioner or Warden lies in the Limited Jurisdiction of this Court, and subject to the provisions of the Ordinance (1 of 1903), the practice and procedure is the same as though they were appeals from the decision of a Magistrate. The words "Proceedings under the Mining Regulations, 1905" coming after "In the Supreme Court of British Guiana, Limited Jurisdiction" sufficiently comply with the law.

(2.) Under section 74, Ordinance 1 of 1903, the appellant has to enter into a recognisance with at least one surety in fifty dollars, to the satisfaction of the Commissioner or Warden, conditioned for the due prosecution of the appeal and for abiding the result thereof, including the payment of all costs of the appeal and otherwise. The Commissioner accepted the recognisance in fifty dollars, and I see no reason to conclude in the absence of any information to the contrary, that that amount is insufficient to cover the costs of appeal and otherwise. See also Regulation 94 (4) of the Mining Regulations of 1905.

(3.) An applicant for a prospecting licence gives a registered address (Regulation 3 (2)), he cannot change it except he does certain things (5 (3)) and by (5 (4)) delivery of any notice or process at a registered address has the same effect as personal service. The service in this appeal was made at the registered address of the respondent, and is therefore personal service such as is required under section 73, Ordinance 1 of 1903.

Under Regulation 93 (3) no person who is not the holder of a prospecting licence or authority in accordance, with Regulation 6, may jump a claim. Browne jumped the three claims as holder of an authority in accordance with Regulation 6. That Regulation says "A person on obtaining a prospecting licence may, personally or by some person "authorised by him with the approval of the Commissioner or Warden in writing in *Form 3 in the "First Schedule to these Regulations*, prospect for "and locate claims on any of the Crown lands of the "colony not previously lawfully occupied or previously located or reserved, by notice published in the "*Gazette* for the use of the Crown, or the colony, or "as an Indian Reservation. *Any location not made in "compliance with this regulation shall be disallowed "by the Commissioner.*"

The authority, if otherwise in order, would allow the authorised agent to "jump" a claim, and I cannot distinguish, as suggested by counsel for respondent, between the authority to "locate" as being distinct from an authority to "jump." The "locating" may include the "jumping."

Was Browne then the properly accredited agent of the appellant?

The prospecting licence issued to Ethel Ward Medas is thus endorsed "William Alexander Browne "of Georgetown is authorised to prospect for Ethel "Ward Medas, within the colony and to locate claims "thereon, on her behalf and subject to this prospecting licence, until 5th August, 1913."

(Sgd.) J. MULLIN,
For Commissioner of Lands and Mines.
6th August, 1912.

But under Regulation, 6 Form 3 of the First Schedule to the regulations, is compulsory, and the approval of the Commissioner must be on that Form, and "any locations not made in compliance with "this regulation shall be disallowed by the Commissioner." There is nothing in the licence or endorsation to show that Browne was authorised by Ethel Ward Medas to prospect for her, as coming from her.

In my opinion, the Warden was justified in taking notice of this in his finding, notwithstanding objection to the admission of the licence was not taken when the dispute was before him; further he sits to hear disputes, and not judicially, and he was right in his conclusion that Browne was not legally authorised to prospect on behalf of Miss Medas, and that the jumping of these claims was under an authority which was invalid.

I may add that had I been able to hold that Browne was legally authorised to locate for Miss Medas I would not be able to hold that the "jumping" of these claims was in accordance with the law.

The Warden found, as a fact, and had grounds for so doing, that the opposite party (respondent) made his locations in question after he had trespassed on the path or trail which the appellant claims but without permission, and that this path or trail assisted him (the opposite party) in making the three locations in dispute.

Now under Regulation 81, the holder of a prospecting licence, (and of course, a legally authorised agent) who has cut a path or trail, has its exclusive use for three months from the time he began to cut it, provided that in order to acquire and hold the right conferred by this regulation, such holder shall on beginning such path or trail post a notice in a conspicuous place on a tree, corner post, or beacon at the commencement of the path or trail, in the presence of two witnesses, in which notice there shall be stated the name of such holder, and the date on which the path or trail was begun. *Provided also that such holder shall forthwith notify to the Commissioner or Warden in writing the particulars relating to the path or trail.*

The last of requirements was observed by the following letter:—

"The Warden,
"No. 4 District,
"Sir,—I beg most respectfully to notify you "that in accordance with the Mining Regulations I "have this day started a prospecting line commencing in the vicinity of Mr. Hy. Kingston, going "N.W., and beg that the said line continuing on my "prospection be reserved and set aside for my "exclusive use as from this date to three months "after. Notice Boards of such application for "exclusive use of the said trail have been posted in "accordance.

"I have the honour to be
" Sir,
" your obedient servant,"

"Pigeon Island
" 15th February, 1913."

This is annotated "Received 1.3.13 at Arakaka Back. L.H.K."

1.3.13.

And the letter itself is unsigned.

I am of opinion that this letter does not comply with the Regulations, and am quite in agreement with the Warden when he says that while technicalities should not be strictly observed, undue laxity should not be encouraged, but this is something more than a mere technicality. It is a very necessary requirement to be strictly observed.

Digitized by Google

Licences were issued to Headly for claims B 2,410 on 30th June, 1913, and for B 2,365, and B 2,366 on 23rd May, 1913, and the appellants claim to jump comes under Regulation 93 of the Regulations of 1905. That claim or notice is dated 9th June, 1913.

Regulation 93 (1) is as follows :—

"A claim for which a licence has *not* been issued "may be jumped under the following circumstances "*only*.

"(*a*) . . . . . if the person locating it had tres- "passed on all other person's path or trail in "order "to locate it under Regulation "82."

I do not enumerate the other circumstances of this Regulation as they are not applicable to this case. It will be seen that this sub-Regulation would cover the claim issued under B 2410 which had not been issued at the date of the claim to jump.

The other two licences were issued under date 26th May, 1913, and as the claim to jump is dated 9th June, 1913, they fall under Regulation 93 (2) which says "a claim for which a licence *has* been issued "may be jumped under the following circumstances "*only* (*a*) If the boundaries of the claim are not kept "marked as required by these Regulations."

"(*b.*) If the person locating it has included therein "a greater area than is allowed by these Regula- "tions. Provided . . . . "

The interpretation of the word "only" is referred to in Williams *et al* v. Ferreira *et al*, L.J., 4th May, 1907, and following the decision therein on this particulur point, with which I agree, Browne not being properly authorise to "locate" could not "jump" at the time he did, and hence Headley's location was good under claim B 2,410 and so were his locatio s under claims B 2,365 ond B 2,366 for the same reason, and in addition for the reason that licences having been issued, the only grounds for "jumping" such licenced claims would be those enumerated in Regulation 93 (2) which do not apply.

The note on the licences to the effect that "the "licence is issued in accordance with the description "of the claim given by the locator thereof, and with- "out prejudice to the rights of any other persons in "respect of the same land, and the locator takes the "same, subject to the conditions that the location is "as he alleges on Crown land which can legally be "located under the authority of the Mining Ordin- "ance, 1903" is not affected by the absence of oppo- sition on the part of the appellant to the licences when advertised. She could still maintain her r ghts, if she had any, but in view of what has been said with regard to the want of proper authority to Browne to locate for Miss Medas, and the fatal irregularity in connection with the notice in writing relative to the cutting of the path or trail (n the legality of both of which the claim to jump rests) as well as the Regulations (93 (2) and (3)) which refer to the only grounds on which unlicenced and licenced claims can be jumped, I am of opinion that the Warden's finding was correct, and uphold it, with costs to the respondent.

Police.

NOTICE.

THE sale of Police Horses advertised to take place at Eve Leary Barracks on Thursday, 4th December, 1913, is for the present postponed.

G. C. DERINZY, Colonel,
Inspector General of Police.

Police Headquarters,
Georgetown, Demerara,
1st December, 1913.

NOTICE.

THE following unclaimed property at present lying at No. 3 Village, W.C., Berbice, will be publicly sold for cash to the highest bidder on Wednesday, 10th December, 1913, at No. 3 Village, if not previously claimed and ownership satisfactorily proved.

A charge of 2 per cent. Church and Poor will be made, viz. :—

1 bateau, measuring 16 feet long, 3 feet 7 inches wide, 1 foot 7 inches deep, licensed No. 6,621, and marked J.R. inside.

C. H. KING,
County Inspector.

Headquarters,
New Amsterdam,
24th November, 1913.

NOTICE.

THE following unclaimed property at present in the hands of the Police at Eliza and Mary will be publicly sold for cash to the highest bidder at Eliza and Mary on Wednesday, 3rd December, 1913, if not previously claimed, viz :—

4 chisels, 2 chaulking mallet, 1 rule, 3 smoothing planes, 1 adze, 1 jackplane, 2 augers, 1 saw, 3 hammers, 1 compass, 4 punching irons, 3 plane irons, 1 saw set, 1 spokeshave, 1 cotton hammock, 1 gouge, 1 gauge, 2 boxes.

C. H. KING,
County Inspector.

Headquarters,
New Amsterdam.
13th November, 1913.

Post Office Notice.

ROYAL MAIL ARRANGEMENTS.

MAILS for Europe, the West Indies, and New York by the R.M.S. "Balantia," will be closed at the General Post Office on Saturday, 6th December, at 7 p.m.

Letters for despatch by this Mail may be posted in City Street Boxes up to 6 p.m.

Postal matter will be registered at G.P.O. and at City Branch Offices up to 5 p.m.

Parcels received at G.P.O. and at City Branch Offices up to 4 p.m.

British Postal Orders may be purchased at the City Branch Offices any day (Sundays excepted) from 6.30 a.m. to 5.30 p.m. and at G.P.O. from 7 a.m. to 5 p.m.

Money Orders issued at G.P.O. and Cornhill Street up to 1 p.m.

After the closing of this Mail, postal matter handed in at the G.P.O. counter will be received on payment of extra postage as follows :—

Ordinary postal matter within 30 minutes 2 cents.

Ordinary postal matter within 60 minutes 12 cents.

Registered matter within 30 minutes after closing of Registered Mail 4 cents.

ON SUNDAY, 7th December, ordinary letters only, from 4 p.m. to 6 p.m. 12 cents.

COUNTRY MAILS will be forwarded to Georgetown as follows :—

DEMERARA.—East Coast, by Train leaving Mahaica at 5.20 p.m.

DEMERARA.—West Coast, by Train leaving Greenwich Park at 5.25 p.m.

DEMERARA.—East Bank, by Carrier Tricycle leaving Grove at 2.05 p.m.

DEMERARA.—West Bank, by Carrier Tricycle leaving Wales at 1.50 p.m.

DEMERARA.—Upper River and Potaro District, by Steamer leaving Wismar at 8.30 a.m.

BERBICE.—By Train leaving Rosignol at 6.55 a.m.

ESSEQUEBO COAST, LEGUAN AND WAKENAAM.—By Steamer leaving Onderneeming at noon.

ESSEQUEBO-BARTICA.—By Steamer leaving at 8 a.m. on Friday, 5th December.

ESSEQUEBO, NORTH WESTERN DISTRICT.—By Steamer leaving Mt. Everard at 8 a.m. on Thursday, 4th December.

N. FARRAR,
Postmaster General.

General Post Office,
Georgetown, 2nd December, 1913.

Licensing.

SPECIAL LICENSING MEETING.

BERBICE JUDICIAL DISTRICT.

NOTICE is hereby given that a Special Licensing Meeting will be held in the Magistrate's Court Room, New Amsterdam, at 9.30 o'clock, on Wednesday, the 10th day of December, 1913, for the purpose of considering an application from Julia Rosa Santos (widow) for the transfer of her Retail Spirit Shop from premises situate at Germania, to other premises situate at Germania.

Justices of the Peace resident in the abovementioned district are requested to attend at the time and place mentioned.

W. J. DOUGLASS,
Stipendiary Magistrate.

New Amsterdam, Berbice,
November, 1913.

Digitized by Google

LICENSING MEETING.

BERBICE JUDICIAL DISTRICT.

NOTICE is hereby given that a Special Licensing Meeting will be held at the Springlands Court Room on Wednesday, the 17th day of December, 1913, at 10 a.m., for the purpose of considering an application from Richard James, trading as R. James and Company for a certificate to obtain a Retail Spirit Shop Licence for premises situate at Crabwood Creek, Rio Corentyne.

Justices of the Peace resident in the District are requested to attend at the time and place above-mentioned.

CHAS. SHANKLAND,
Stipendiary Magistrate,
Berbice Judicial District.

New Amsterdam, Berbice,
21st November, 1913.

Pound Notices.

Fellowship Pound,
28th day of November, 1913.

THERE is impounded at the above-named Pound one she-ass and filly of the following descriptions, viz:—Colour cream, brand on right hip, not legible. Filly brown, no brand. These animals were brought to the Pound on Friday, the 21st day of November, 1913, at 11.25 o'clock, a.m., by Appana, with an authorization signed by F. Grantham, for trespassing on Government lands at Windsor Forest, West Coast, Demerara. If not claimed within one week from date it will be publicly sold on Friday, 5th December, 1913, in accordance with Ordinance No. 1 of the year 1866.

CHAS. E. DENBOW, L.S.M.
Pound Keeper.

Whim Pound,
27th day of November, 1913.

THERE is impounded at the above-named Pound, on brown mare donkey of the following description, viz:—Brand on the right hip, not legible. This animal was brought to the Pound on Friday, 21st day of November, 1913, at 3.30 o'clock, p.m., by L.S.M., 929, Strick, for trespassing in Whim Station yard. If not claimed within one week from date it will be publicly sold on Wednesday, 10th December, 1913, in accordance with Ordinance No. 1 of the year 1866.

C. A. STRICK, L.S.M. 929,
Pound Keeper.

Miscellaneous.

BRITISH GUIANA BANK.

NOTICE is hereby given that at a General Meeting of the Proprietors held at the Bank Parlour on Wednesday, the 22nd day of October, 1913, the votes were unanimous in favour of the dissolution of the Corporation for the purpose of its business being transferred to and amalgamated with the business of the Royal Bank of Canada and that at the said General Meeting, Saturday, the 31st day of January, 1914, at 2 o'clock, p.m., was appointed for holding a Special General Meeting of the proprietors at the Bank Parlour for taking the subject into consideration, when the following resolutions will be submitted for acceptance.

1. That the proposal of the Royal Bank of Canada to take over the business of this Corporation with all of its assets and property and subject to all of its liabilities paying therefor the sum of $992,640 with which sum 4,512 shares in the Royal Bank of Canada shall be bought at $220 per share such shares to be distributed between the shareholders of this Corporation, the shares of this Corporation being valued for the purpose of such distribution at $150 each for 60% paid shares and $250 each for fully paid shares, any fractional part of the shares of this Corporation not satisfied by the distribution of the shares of the Royal Bank of Canada being discharged by payment in cash from the realization of the surplus shares of the Royal Bank of Canada to be purchased as aforesaid, be accepted.

2. That the provisional agreement for the transfer of the assets and property of this Corporation and the payment of its liabilities and for the payment of the said sum of $992,640 for the purchase of 4,512 shares in the Royal Bank of Canada to be distributed as provided for in the first resolution entered into and submitted to this meeting be and the same is hereby approved and that the Directors of this Corporation and any other party to the said agreement acting on behalf of the Shareholders of this Corporation be and are hereby authorised to adopt and ratify the said agreement and to carry the same into effect and to affix the seal of this Corporation thereto and to execute all documents and papers necessary to complete the same.

3. That this Corporation be dissolved and that its business be transferred and amalgamated with the business of the Royal Bank of Canada on the terms set forth in the foregoing resolutions.

JOHN B. LAING,
Managing Director.

Demerary, 27th October, 1913.

QUOTATIONS are invited for the supply of the following articles for the Public Service of the Colony during the month of January, 1914, or alternatively, for the quarter January 1st to March 31st, 1914:—

1. Salt Beef per brl. of 200 lbs. Net.
2. do. do. ½ brl. of 100 do.
3. do. do. ¼ brl. of 50 do.
4. Salt Pork S.C. per brl. of 200 lbs. Net.
5. do. do. ¼ brl. of 50 do.
6. do. Mess per brl. of 200 do.
7. do. do. per ¼ brl. of 50 do.
8. Salt Fish Cod per lb.
9. Salt Fish Pollock per lb.
10. Salt Fish Haddock per lb.
11. Salt Fish Hake per lb.
12. Cornmeal per lb.
13. Coconut Fibre per lb.

Prices are to include free delivery to all Government Institutions or Departments in Georgetown only, and to the Railway Station or any Stelling in Georgetown. Freight beyond Georgetown to be charged for, and delivery taken at the nearest Railway Station or Steamer Stelling.

2. Separate quotations may, if desired, be submitted for supplying the Departments and Institutions in the County of Berbice, delivery in New Amsterdam and at the Lunatic Asylum to be free.

3. All quotations must be addressed to the Auditor General as Chairman of the Tender Board and must reach the Audit Office not later than noon on Wednesday, 17th December, 1913.

4. No quotation based on a sliding scale of prices or on the market rate will be considered.

W. J. ROBSON,
Auditor General.
Chairman of Board of Tenders.

Audit Office,
21st November, 1913.

GEORGETOWN, DEMERARA.—Printed and Published every *Wednesday and Saturday*, and on such Extraordinary Days as may be directed by His Excellency the Governor, by "The Argosy" Company, Limited, at their Office, Lot 35, Water Street, Robb's Town. Subscription—Four Dollars per annum; Single Copies, 4 Cents.
Wednesday, 3rd December, 1913.

Digitized by Google

Vol. XXXVII. No. 102.

3,777

The Official Gazette
OF BRITISH GUIANA.

Published by Authority of His Excellency the Governor.

GEORGETOWN, SATURDAY, DECEMBER 6TH, 1913.

Court of Policy Notice.

HALL OF THE COURT OF POLICY,
Georgetown, Demerara,
5th December, 1913.

THE following Regulations, approved by the Governor and Court of Policy on the 12th day of November, 1913, are hereby published for general information.

By Command,

G. BALL GREENE,
Clerk of Court.

REGULATIONS RELATING TO THE BRITISH GUIANA SCHOLARSHIPS.

1. One Scholarship to be called the Guiana Scholarship, shall be open to public competition in each year. It shall be tenable at any University or College in the British Empire that may be approved by the Governor-in-Council.

2.—(1.) The Scholarship shall be of the total value of £600, and in the case of a candidate taking a Medical course such further sum as the Combined Court may vote.

(2.) It shall be tenable for three, four or five years, at the discretion of the Governor-in-Council, according to the time required for the completion of the course of study sanctioned.

Digitized by Google

3. Every person shall be eligible to compete who—

(*a.*) produces proof that he will not have exceeded twenty years of age on the thirty-first day of May last preceding the date of the examination;

(*b.*) is either a native of the Colony or the child of parents one of whom has had his, or her, permanent residence in the Colony for the five years immediately preceding the examination or of parents who have resided in the Colony for at least seven years or of parents one of whom has died in the Colony.

(*c*) has, for four years immediately preceding the examination, been *bona fide* receiving his education either at school or otherwise in British Guiana:

(*d.*) has passed the Junior or Senior Cambridge Examinations in Honours: and

(*e.*) produces a certificate attested by his principal instructor or instructors during that period that his moral character and general conduct have been satisfactory, in the following form:—

"I consider A.B. to be qualified as regards moral character
" and general conduct to enter the of

(Signed) C.D."

4. The examination will be conducted in June of every year by the Cambridge Syndicate who will appoint examiners and prepare and send out the printed papers. The subjects set will be those for an open Scholarship at Oxford and Cambridge:—

(1.) *English Essay.*—A paper containing alternative subjects for an English Essay will be set to all candidates, and,

(2.) At least one of the following groups must be taken by all candidates.

(*a.*) *Classics.*—Translation from the best Greek and Latin Authors: Composition in Greek and Latin; Questions.

(*b.*) *Mathematics.*—Arithmetic, Geometry, Algebra, Trigonometry, Elementary Statics and Dynamics, Conic Sections treated both geometrically and analytically, and the elements of the Differential and Integral Calculus.

(*c.*) *Natural Sciences.*—Physics, Chemistry, Zoology, Botany, Physiology and Geology, of those subjects each candidate must offer three. In the award, excellence in one subject or in two subjects will be taken especially into account. There will also be a paper of General Questions in Natural Sciences which must be taken by all candidates who offer Natural Sciences.

5. The examiners after perusal of the answers returned will report in order of merit such of the candidates as in their judgment

Digitized by Google

would have been eligible at their College for open Scholarships or Exhibitions, and the candidate if any that stands highest amongst those reported to be qualified will be elected the British Guiana Scholar for the year.

Provided that he produces a certificate from a Government Medical Officer to the effect that he is medically and constitutionally fitted to undergo the course of studies incident to a University career.

6.—(1.) An elected scholar must within two months of receiving notice of the award of a scholarship notify to the Governor-in-Council the University or College at which he desires to study and the course of study he proposes to follow for the approval of the Governor-in-Council and the Governor-in-Council may approve of such selection or may direct the Candidate to sutdy for another profession at the same or some other Institution.

(2.) In giving such approval or direction the Governor-in-Council will consider the report of the Headmaster of the School where the Candidate has been studying as well as the wishes of the parents or Guardians of the Scholar.

(3.) No change may be made in either the College attended or the course of study decided on except after the approval of the Governor-in-Council has been sought and obtained.

7. The British Guiana Scholar will be required, as a condition of holding his Scholarship, to enter at the University, College or Institution to which he is to be attached as soon as possible after his election, and to keep his terms continuously until his Scholarship expires, unless he be dispensed from doing so by the Governor-in-Council.

8. The holder of a Scholarship shall transmit quarterly to the Governor, through the Crown Agents for the Colonies, a certificate from the proper authority of the Institution at which he is pursuing his studies that he is thoroughly well conducted and has made good progress in his studies.

9. The Scholarship will be forfeited :—

(*a.*) By expulsion from the University, College or Institution.

(*b.*) By failure to pass any Public University Examination within the period from time to time fixed by the proper authorities.

(*c.*) By failure in the case of scholars proceeding to Oxford and Cambridge to obtain honours in Moderations at Oxford, unless the Governor-in-Council be satisfied by the College authorities that the Scholar has been prevented by reasons in their judgment sufficient, from obtaining them; or by failure to be placed in the Second Class at least at any annual College examination at Cambridge, unless the Governor-in-Council be satisfied by the College authorities, as aforesaid.

(*d.*) By entering on any course of study or accepting any appointment, which, in the opinion of the Authorities of

Digitized by Google

the College, is incompatible with the studies prescribed by the University for Candidates for honours.

(*e.*) If the holder of the Scholarship fails to fulfil any of the conditions imposed upon him by the preceding Regulations without furnishing satisfactory evidence that the cause of such failure was beyond his control.

(*f.*) By marriage.

10. The Governor-in-Council may, in lieu of declaring the Scholarship forfeited, withdraw the whole or a part of the Scholarship for a time only, if the circumstances of the case are such as may, in the opinion of the Governor-in-Council, be sufficiently met by the adoption of such a course.

11. The first examination under these Regulations will be held in 1914.

12. Every British Guiana Scholar during the period he holds a Scholarship shall be under the charge and direction of the Director appointed by the Secretary of State to be Director of Colonial Students in the British Isles, and every scholar shall obey all directions he may receive from the Director.

13. No payments shall be made to any scholar by the Crown Agents except upon the authority of the Director.

14. The Director shall have power to fine once any scholar a sum not exceeding £10 for disobedience to any direction given by him, or for any serious breach of discipline or persistent idleness, and on a repetition of the offence the scholarship may be forfeited by the Governor-in-Council.

15. The Regulations made by the Governor and Court of Policy on the 22nd day of August, 1910, and on the 1st day of December, 1910, are hereby revoked.

Made by the Governor and Court of Policy on the 12th day of November, 1913, under authority of a Resolution of the Combined Court passed on the 12th day of March, 1890.

By Command,

G. BALL GREENE,
Clerk of the Court.

Digitized by Google

Government Notice.

GOVERNMENT SECRETARY'S OFFICE,
Georgetown, Demerara,
535. 28th November, 1913.

THE following Private Bill, which has been submitted to the Secretary of State for the Colonies and which it is proposed shall be brought before the Governor and Court of Policy for consideration, is hereby published for general information.

By Command,

C. CLEMENTI,
Government Secretary.

A BILL ENTITLED "AN ORDINANCE TO ENABLE THE "ROYAL BANK OF CANADA TO CARRY ON THE "BUSINESS OF BANKERS AND TO ISSUE NOTES."

WHEREAS the Royal Bank of Canada is incorporated in Canada under the following acts, namely An Act to incorporate the "Merchants' Bank of Halifax," 32-33, Victoria, Chapter LIX., An Act respecting the Merchants' Bank of Halifax and to change its name to the "Royal Bank of Canada," 63-64, Victoria, Chapter 103, An Act to amend the "Act respecting the Merchants' Bank of Halifax and to change its name to the Royal Bank of Canada," 63-64, Victoria, Chapter 104, and An Act respecting the Royal Bank of Canada, 6 Edward VII., Chapter 157 (The Removal of Head Office.)

And whereas The Royal Bank of Canada is desirous of carrying on the business of bankers in this colony.

Be it therefore enacted by the Governor of British Guiana, with the advice and consent of the Court of Policy thereof, as follows :—

Short Title.

1. This Ordinance may be cited as The Royal Bank of Canada Ordinance, 191 .

Digitized by Google

Interpretation.

2. In this Ordinance "Bank" means The Royal Bank of Canada.

"Bank Note" extends and applies to all bills or notes for the payment of money to the bearer on demand, issued by the Bank.

Notes to be issued under Ordinance.

3. It shall not be lawful for the bank to make or issue bank notes in this Colony otherwise than subject to and in accordance with the provisions of this Ordinance.

Right to carry on business and issue notes.

4. The Bank shall have the right to carry on the business of bankers in this colony and to make, issue, and circulate, subject to the provisions hereinafter contained, Bank Notes payable to bearer on demand or otherwise.

Limitation of issue of notes.

5. The amount of bank notes issued under this Ordinance shall not exceed $500,000, provided however that notes may be issued for any such larger sum as the Governor-in-Council may authorise.

Conditions of issue.

6.—(1.) The Bank shall deposit and thenceforth at all times keep deposited, either with the Crown Agents for the Colonies in London, or with Trustees to be appointed by the Governor-in-Council, or partly with the Crown Agents and partly with such Trustees, a fund consisting of coin being legal tender in this colony, or of securities (other than Government Securities of this colony) to be approved by the Governor-in-Council or partly coin and partly such securities equal to not less than one-fourth of the maximum amount of the bank notes for the time being in circulation.

(2.) It shall be lawful for the Governor to call upon the Bank to bring up the fund hereinbefore provided for to the value of one-fourth of their bank note issue whenever such fund may be found to have fallen below such value by reason of depreciation in the market value of such securities.

(3.) The notice calling upon the Bank to make up the fund to the value of one-fourth of their bank note issue shall be in writing, and shall be given on behalf of the Governor by the Government Secretary and if the Bank fails within twenty-one days from the date of the receipt of such notice to comply with the demand contained therein the Bank shall be liable to a penalty of two hundred and forty dollars for every day during which they fail to satisfy the legal requirements of such notice.

Minimum value.

7. No bank note issued by the Bank shall be of a less value than five dollars of the current money of the colony.

Reserve fund.

8. The fund hereinbefore provided shall be held by the Crown Agents for the Colonies or by the Trustees separately or jointly as a special fund primarily available for and liable to the satisfaction of the claim of the holders of the Bank notes issued as aforesaid,

Digitized by Google

but any net income derived from the fund either from interest on deposits of the coin or on the securities or otherwise after payment of necessary expenses of administration, shall be the property of the Bank. In the event of the Bank failing to pay their bank notes when presented, or becoming bankrupt or insolvent or ceasing to carry on business in this Colony, the securities (if any) may be realised by the Crown Agents or the Trustees, and the fund shall be applied so far as may be necessary to the redemption of the bank notes of the Bank without prejudice to the rights of the holders of such bank notes against any uncalled capital of the Bank and to their rights of ranking with other creditors of the Bank against the general assets of the Bank. Subject to the primary liability of the Bank the fund shall be applicable as part of the general assets of the Bank.

Inspection of books.

9. Such part of the books of the Bank as may contain any entries relating to the Bank notes issued or to be issued by the Bank in this colony or relating to the amount of such Bank notes in circulation from time to time or any account, minute or memorandum, the sight or inspection whereof may tend to insure the rendering or taking of true accounts for any period of the average amount of such bank notes in circulation or to test the truth of any such account shall be open to the inspection and examination at all reasonable times of any person authorised in that behalf by writing signed by the Government Secretary.

Every authorised person shall be at liberty to take copies of extracts from any such book or account as aforesaid.

If the Bank or any person keeping any such books or having the custody or possession thereof or power to produce the same shall upon demand made by any such authorised person showing, if demanded, his authority on that behalf, refuse to produce any such book to him for his inspection and examination or to permit him to inspect and examine the same, or to take copies thereof or extracts therefrom or of or from any such account, minute, or memorandum as aforesaid, he shall for every such offence forfeit the sum of four hundred and eighty dollars.

Provided that the Government Secretary shall not exercise or cause to be exercised the powers aforesaid without the consent of the Governor.

Penalty for issue in excess.

10. If the Bank shall at any time issue bank notes in excess of the amount authorised by the provisions of this Ordinance, the Bank shall forfeit a sum not exceeding twenty-four dollars for each and every day during which such excess of any sum not exceeding four thousand eight hundred dollars shall continue, and a further sum of twenty-four dollars for each and every day during which such excess shall continue for every complete additional sum of four thousand eight hundred dollars in bank notes so issued in excess.

Digitized by Google

Unlawful issue of notes.

11. If the Bank issues bank notes without complying with all the provisions of this Ordinance the Bank shall be liable to a penalty of four hundred and eighty dollars and a further penalty of twenty-four dollars for each and every day during which such unlawful issue shall continue.

Exemption from deposit of security in certain cases.

12. If it is proved to the satisfaction of the Secretary of State for the Colonies that the redemption of bank notes issued by the Bank is sufficiently secured as well in this colony as in Canada, it shall be lawful for the said Secretary of State upon the application of the Bank to dispense either wholly or in part, with the requirements of this Ordinance in regard to the deposit of security against the issue of bank notes in this colony and after such dispensation shall have been notified in the *Gazette* such requirements shall to the extent notified in the said notice be thereupon dispensed with. It shall be lawful for the said Secretary of State at any time to revoke any such dispensation.

Accounts and returns.

13. The Bank shall keep and publish such accounts and render such returns as the Governor-in-Council may from time to time prescribe.

If the Bank shall fail or neglect to publish such accounts or render such returns as may be from time to time prescribed under this section within twenty-one days after the day appointed for the publishing and rendering of such accounts and returns, the Bank shall be liable to a penalty of twenty-four dollars for every day after the said twenty-first day such accounts remain unpublished or such returns are not rendered.

Payment in coin.

14. The Bank shall take up and pay any bank notes issued by them in British money at the rate of four shillings and two-pence to the dollar on the presentation of the same at the place where such bank notes was issued; and all persons holding bank notes that are dishonoured (protest having been made by a Notary Public) shall be entitled to receive and shall receive interest at the rate of six per cent. per annum on the amount of such bank notes from the date of protest, together with the expense of such protest.

Recovery of penalties.

15. All penalties and forfeitures under this Ordinance shall be sued for in the Supreme Court in the name of the Attorney General and the proceeds thereof when recovered shall be paid into the Treasury to the credit of the general revenue of the colony.

Power to hold lands and property.

16. The Bank shall have power to acquire and hold lands or other immovable or movable property in accordance with the provisions of the powers vested in Banks in Canada by the Bank Act 3-4 George V, Chapter 9 and by the Act 32-33 Victoria, Chapter LIX hereinbefore recited.

Digitized by Google

Government Notice.

GOVERNMENT SECRETARY'S OFFICE,
Georgetown, Demerara,
5th December, 1913.

545. THE following Minister of the Christian Religion has been duly appointed a Marriage Officer under the provisions of Ordinance No. 25 of 1901:—

Name.	Denomination.	Postal Address.	Ministerial Charge.
The Reverend T. L. M. Spencer.	Seventh Day Baptist.	86, Upper Robb Street, Georgetown.	The Seventh Day Baptist Building, situate at Lot 115, Upper Regent Street, Bourda, Georgetown Marriage District.

By Command,
C. CLEMENTI,
Government Secretary.

Government Notices.

GOVERNMENT SECRETARY'S OFFICE,
Georgetown, Demerara,
5th December, 1913.

546. REFERRING to Government Notice No. 514 of the 15th November, His Excellency the Governor has been pleased to grant to Edward Walter Butts, Esquire, Fifth Class Officer of Customs, an extension of his leave of absence on full salary for eighteen days from the 3rd instant, with a further entension on half salary to the 2nd January, 1914.

547. 5th December, 1913.

HIS Excellency the Governor has been pleased to re-appoint Trevelyn Arnold Pope, M.A., Esquire, to be a member of the Committee of the Public Free Library.

548. 5th December, 1913.

REFERRING to Government Notice No. 387 of the 3rd September, Miss Leonie Bowden Field, Stamp Vendor, Post Office Department, has returned to the Colony from leave of absence and resumed the duties of her office on the 1st instant.

549. 5th December, 1913.

REFERRING to Government Notice No. 369 of the 23rd August, Miss Gladys Isabel Adamson, Stores Issuer, Post Office Department, has returned to the Colony from leave of absence and resumed the duties of her office on the 1st instant.

550. 5th December, 1913.

NOTICE is hereby given, for general information, that Yellow Fever having occurred in Trinidad, restrictions prescribed by the West Indian Intercolonial Sanitary Convention are being enforced against arrivals from that Colony.

551. 5th December, 1913.

REFERRING to Government Notice No. 458 of the 8th October, James Bamfield Henderson, Esquire, Fifth Class Clerk, Post Office Department, has returned from leave of absence and resumed the duties of his office on the 1st instant.

552. 5th December, 1913.

THE Lord Bishop of Guiana left the Colony on the 29th ultimo, and has appointed the Venerable Fortunato Pietro Luigi Josa, Archdeacon of Demerara, as Vicar-General of the Diocese of Guiana during his absence from the Colony.

By Command,
C. CLEMENTI,
Government Secretary.

Militia and Volunteer Orders.

BY COLONEL G. C. DE RINZY,
Commandant, British Guiana Local Forces,
Headquarters, Georgetown,
5th December, 1913.

DUTIES.

1. N.C. Officer on duty for the ensuing week:—Corpl. McWatt.
Next for duty:—Sergt. Pearce.

ARTILLERY.

PARADES.

2. The following is the detail of parades for the ensuing week:—
Tuesday, 5 p.m.—Practical Examination, 4.7" Q.F. Gun.
Thursday, 5 p.m..—Practical Examination, Maxim Gun.
Thursday, 8 p.m.—Written Examination.
Friday, 5 p.m.—Fort Manning Parade (Paid).

LAYERS' PRIZES.

3. The undermentioned N.C. Officer and Men have been awarded Layers' Prizes for the Year:—

Rank and Names.		Points	Order of Merit.
No. 2,271 Gr. Gaskin, A. J.	...	40	1st.
1,994 Gr. Osborne, J. A. M.	...	40	2nd.
No. 2,190 Gr. McPherson, G.	...	40	3rd.
2,215 Corpl. McWatt, R. A.	...	40	4th.
No. 2,315 Gr. Lord, L. N.	...	40	5th.
No. 2,347 Gr. D'Abreu, V.	...	40	6th.
No. 2,351 Gr. Bennett, G. H.	...	40	7th.
2,305 Gr. Davis, L. S.	...	40	8th.

Digitized by Google

VACATION.

4. There will be no Drills or Parades (unless specially ordered) from the 15th December till the 15th January, 1914.

A. B. ROSE, Captain,
Staff Officer, Local Forces.

Registrar's Notices.

REGISTRAR'S OFFICE,
British Guiana,
5th December, 1913.

IN the matter of the application by Eustace Gordon Woolford, of lot 153, Charlotte Street, Lacytown, Georgetown, in the Colony of British Guiana, Barrister-at-Law, for a Patent for an invention for "Improvements in Styli for Sound Reproducing Machines," communicated to him by The Victor Talking Machine Company, a corporation organised and existing under the laws of the State of New Jersey, and having its principal place of business at Camden, in the State of New Jersey, at United States of America, the actual inventors thereof.

I do hereby intimate to all to whom it may concern that on the 4th day of December, 1913, I accepted a complete specification of the said invention, and that any person may, within two months from the date of this advertisement of my acceptance of the said complete specification, give notice in writing, at the Registrar's Office aforesaid, of opposition to the grant of the said Patent in terms of section 10 (1) of the Patent Ordinance, 1902.

L. C. DALTON,
Registrar.

BRITISH GUIANA—REGISTRAR'S OFFICE.

AT the request and instance of Isaac Edward Adrian Patoir, owner of the hereinafter described Plantations, Notice is hereby given that whereas heretofore Plantation Everton, *cum annexis*, Plantation Edinburgh, *cum annexis*, and Plantation Bell Vue, *cum annexis*, were amalgamated and have since such amalgamation and for many years past been worked together as one estate under the name of Plantation "Everton."

And whereas it is the desire of the said Isaac Edward Adrian Patoir, owner of the undermentioned Plantations to dissever Plantation Edinburgh from Plantations Everton and Belle Vue, and to work Plantation Edinburgh separately under its respective name and to work Plantations Everton and Belle Vue together under the name of Plantation Everton.

Be it known therefore that the undermentioned Plantation Edinburgh is now dissevered and worked separately from the undermentioned Plantations Everton and Belle Vue and will in future be called and known by its name; namely:—

The Sugar Plantation Edinburgh containing 500 acres more or less, situate on the east bank, River Berbice, in the county of Berbice and colony of British Guiana, bounded on the north by the River Berbice, on the south by Crown Lands, on the east by Plantation Glasgow, on the west by Plantation Everton, save and except such plots and portions of said Plantation Edinburgh as have been sold and transported to other parties, and also save and except such parts and portions thereof as have been sold but not yet transported, and also save and except the draining trench running through said Plantation Edinburgh to the River Berbice and the iron koker at the mouth thereof and the dams running along said draining trench and measuring from the centre thereof 5 roods, more or less, on each side as shown on a diagram of said Plantation Edinburgh, made by William Downer, Sworn Land Surveyor, in November 1844, and deposited in the Registrar's Office of Berbice, the said Plantation Edinburgh and the said draining trench, dams and iron koker being also shown on a diagram by the Sworn Land Surveyor William Chalmers, dated 3rd June, 1871, and deposited in the Registrar's Office aforesaid on the 7th June, 1871.

Be it known further that the undermentioned Plantations will remain amalgamated and will be worked together and will be called and known as Plantation Everton, namely:—

The Sugar Plantation Everton situate on the east bank of the River Berbice with all its cultivation, buildings, machinery, live and dead stock, and all rights and privileges and further appurtenances including thereinthe right to a certain chain of land the breadth of five roods running across Plantation Providence at the lines of canal communication with Calabash creek in Canje as a freehold but on the condition that it is not to impede the navigation of Plantation Providence or stop the drainage of either Providence or Glasgow, and also to the share and interest of Allan McDonald in the grant of land at the Calabash Water Works and to the machinery at Calabash creek for securing fresh water and Plantation Belle Vue with the cultivation thereon situate on the east bank, River Berbice, between Plantation Everton and Rotterdam, and containing 500 acres, more or less.

Georgetown Demerary, this 21st day of November, 913.

L. C. DALTON,
Registrar.

BRITISH GUIANA—REGISTRAR'S OFFICE.

WHEREAS the following Accounts of Insolvent Estates have been rendered to this Office, viz., the Accounts and Vouchers of William Alstein Parker, Official Receiver of British Guiana, as Liquidator and Assignee respectively of:—

ESTATES.	PERIOD.
Tassawini Mining Co., Ltd. (in liquidation)	...1st Jan. to 30th Sep., 1913.
Durbar Trading Co., Ltd. (in liquidation)	... do.
George Welch, insolvent	... do.
Maria Da Silva, widow, insolvent	... do.
Antonia Chung Pakon, insolvent	... do.
Ram Narain Sharma, insolvent	... do.
Louis Fernandes Reis, insolvent	... do.
H. O. Dempster, insolvent	.. do.
James Walls, insolvent	... do.
Mary Williams, deceased, insolvent	... do.
Perreira and Da Silva, insolvents	... do.
Luckput Sing, insolvent	... do.
Joseph Fung, insolvent	... do.
Charles Brumell, insolvent	... do.
H. T. de Freitas, absentee, insolvent	... do.
J. B. de Souza, insolvent	... do.
Hezekiah Watkins, insolvent	... do.
Caroline G. de Cambra, insolvent	... do.
William Ching, insolvent	... do.
T. H. Greathead, insolvent	do.
John Leopold Lawrence, insolvent	...8th Apl. to 30th Sep., 1913.
P. E. Kendall, insolvent	...12th Mar. to ,,
Assad Jabour, insolvent	...10th Jan. to ,,
Arthur Preston Osborne, absentee, insolvent	...11th Aug. to ,,
Albert Munro Baker, insolvent	...11th Jan. to ,,
John Nunes de Souza, insolvent	...1st Jan. to ,,
William Smith, deceased, insolvent	... ... ,, ,,
Francis Caldeira, insolvent.	,, ,,
H. A. P. Smith, insolvent	...24th May to ,,
James McLean, absentee, insolvent	...28th Feb. to ,,

NOTICE is hereby given to all parties that the said Accounts and Vouchers will remain in this Office for the space of One Calendar Month from the 22nd day of November, 1913, and all parties interested having objections to the said Accounts and Vouchers must state the same in writing during Office hours within the said period of one month, after the expiration of which the said Accounts and Vouchers will be submitted to the Accountant of Court for examination and report.

Georgetown, Demerary, this 21st day of November, 1913.

L. C. DALTON,
Registrar.

BRITISH GUIANA.—REGISTRAR'S OFFICE.

WHEREAS the following Account has been rendered to this Office, viz., the account and vouchers of Albert St. Clair Woolford, of Georgetown, as administrator of the estate of Julia Grace Fraser, deceased, for the period 24th June, 1912, to 23rd June, 1913.

NOTICE is hereby given to all parties interested that the said account and vouchers will remain at this Office for the space of Three weeks from the 15th day of November, 1913, and all parties interested

Digitized by Google

having objections to the said account and vouchers must state the same in writing during office hours within the said period of three weeks, after the expiration of which the said account and vouchers will be submitted to the Accountant of Court for examination and report.

Georgetown, Demerary, this 13th day of November, 1913.

B. S. NEWSAM,
Acting Registrar.

Transports and Mortgages.

Counties of Demerary & Essequebo.

20TH DECEMBER, 1913.

[FIRST PUBLICATION.]

THE following TRANSPORTS and MORTGAGES are intended to be passed before one of Their Honours the Judges of the Supreme Court of British Guiana on any day after Saturday, the 20th day of December, 1913, which such Judge shall be pleased to appoint, viz. :—

1. By Soomaria, female East Indian, native of this colony, of Kitty village, and Radhia, female East Indian immigrant No. 15,199, ex ship *Plassey*, also of Kitty village, East Coast, Demerara, singlewomen, TRANSPORT of the quarter lot number 125 (one hundred and twenty-five), known and described in the Town Books as west half of east half lot number 125 also known as 125 C, situate in Kingston, in the city of Georgetown, county of Demerara, with all the buildings and erections thereon save and except one building belonging to Charles Christopher Bayley,—to and in favour of Georgiana Amanda McIntosh, the wife of Alexander McIntosh, both residing at lot 108, Duke Street, Kingston, Georgetown.

2. By John Bradshaw Sharples, of 357, Lamaha Street, Georgetown, Demerara, as the duly constituted attorney in this colony of Maria Johanna Sharples, presently residing in the island of Barbados, by virtue of said power of attorney duly executed and recorded in the Registrar's Office of British Guiana on the 20th August, 1913, TRANSPORT of one quarter lot number 59 (fifty-nine), formerly known as sub-number 88 (eighty-eight), also known in the books of the Town Clerk of Georgetown as east quarter lot number 60 (sixty), also known as lot 88 (eighty-eight) A, situate in Kingston District, in the city of Georgetown, with all the buildings and erections thereon,—to and in favour of Domingos Gomes Jasmins, of the city of Georgetown.

3. Metalee, No. 334, ex *Malabar*, 1880, of Mahaica, male Indian immigrant, TRANSPORT of a certain piece of land situate on the left bank of the Mahaica creek starting at a point about one and a half mile below the little Biabu creek and extending thence N. 71° 69′ W. 247½ roods, thence S. 18° 51′ W. 100 roods, thence S. 71° 09′ E. 352½ roods and containing one hundred acres as shown on a diagram thereof by George D. Bayley, Government Surveyor, dated 23rd June, 1900, and attached to the original Grant of the said tract of land, the said piece of land hereby transported being the south half of a piece of land thirty-three and a half roods in width measuring from a point sixteen and a half roods from the northern boundary of the said tract of land and extending in a southerly direction by the whole depth of said tract of land, subject to the conditions of the said Grant, no building thereon,—to and in favour of Rattan, No. 59,796, ex *Lena*, 1893, male East Indian immigrant of Mahaica creek.

4. By Eustace Gordon Woolford, bachelor, of 134, 135, 136, Kingston, Georgetown, TRANSPORT of the west half of lot number 153 (one hundrd and fifty-three) in that part of Georgetown called Lacytown, as laid down and defined on the plan of the Town Districts, situated on the lands of the Vlissengen estate, made by the Sworn Land Surveyor Luke M. Hill, dated 17th June, 1879, and deposited in the Registrar's Office of the counties of Demerary and Essequebo on the first of November, 1879, said plan having been approved of by the Governor and Court of Policy on the 22nd of September, 1879, and deposited in the Registrar's Office aforesaid in pursuance of the provisions of section sixty-four of Ordinance No. 2 of the year 1876, with all the buildings and erections thereon subject to the lien of the Receiver General of British Guiana,—to and in favour of the Mayor and Town Council of Georgetown.

5. By Manoel Moniz, of Plaisance Village, East Coast, Demerara, TRANSPORT of the west half of the east half of lot number 56 (fifty-six), section A, the west half of the east half of lot number 8 (eight), section B, and the west half of the east half of lot number 8 (eight), section C, in the Village of Plaisance, in the county of Demerary and in the colony of British Guiana, with the buildings and erections thereon, save and except one two room cottage the property of Alexander Melville,—to and in favour of Margaret McShine, of Plaisance Village, East Coast aforesaid, widow.

6. By Sanichari, C.R., No. 746, S. 1878, singlewoman, of La Penitence, East Bank, Demerary, TRANSPORT of lot number 21 (twenty-one), part of the lands formerly known as lots numbers (four) 4 and 5 (five), now known as Plantation Champagne, situate on the right bank of the Mahaicony creek, in the county of Demerary and colony of British Guiana, sub-divided and paaled off on a plan of the said Plantation Champagne, by L. S. Hohenkerk, Sworn Land Surveyor, dated Demerara, 13th December, 1902, and deposited in the Registrar's Office of British Guiana on the 4th day of February, 1903, with the building thereon,—to and in favour of Sarabjeet Persaud, male, native of this colony,

7. By Tilaki, male, No. 42,221, ex *Sheila*, 1899, of Mahaicony, TRANSPORT of a piece of land forming part of a certain tract of Crown land situate, lying and being on the right bank of the Mahaicony creek commencing from an iron paal immediately below the mouth of the Reece creek and extending thence N. 80° 35′ E. 274 roods, thence N. 69° 36′ W. 308.25 roods to the Mahaicony creek, thence along the Mahaicony creek to the place of commencement in the county of Demerary and colony of British Guiana, and containing 71 123/300 acres as shown on a diagram by H. H. Bouglè, Government Surveyor, dated the 8th of October, 1901, and annexed to the Grant No. 3024 of the said tract of land issued to the said Seemoduth on the 15th day of March, 1902, the said piece of land hereby transported having a façade of 9½ (nine and a half) roods commencing from the northern boundary and extending in a southerly direction by the whole depth of the said tract of land subject to the conditions of the said Grant, with one building thereon,—to and in favour of Mungal, male East Indian immigrant, of Mahaicony.

8. By Cecil William Stanley Marchant, of lot 3, Croal street, Georgetown, a FIRST MORTGAGE on the south half of the concession or lot number 55 (fifty-five), situate in Cumingsburg district in the city of Georgetown, county of Demerary and colony of British Guiana, and all the buildings and erections thereon,—to and in favour of The British Guiana Mutual Fire Insurance Company, Limited, of Lots Nos. 27, 28 and 29, corner of Robb and Hincks Streets, Georgetown.

9. By Sooneea, male East Indian immigrant No. 439, *Casual*, 1867, of Dundee, Mahaicony, TRANSPORT of lot number 16 (sixteen), part of the lands formerly known as lots Nos. 4 and 5, now known as Plantation Champagne, situate on the right bank of the Mahaicony creek, in the county of Demerary and colony of British Guiana, sub-divided and paaled off on a plan of the said Plantation Champagne by L. S. Hohenkerk, Sworn Land Surveyor, dated Demerara, 13th December, 1902, and deposited in the Registrar's Office of British Guiana on the 4th day of February, 1903,—to and in favour of Bhukhlal, male, B.R., No. 562, 1884, of Bel Air, East Coast, Demerary.

10. By William Alstein Parker, Public Trustee of British Guiana as representing the estate of Frederick Raglan Phillips, deceased, acting under the provisions of section 3 (a) of Ordinance 15 of 1910, TRANSPORT of the tract of Crown land situate, lying and being on the left bank of the Mahaica creek commencing at a paal denoting the extremity of the northern boundary of David Williams's Grant No. 1,792 and extending thence N. 71° 29′ W. 242.8 roods, thence S. 17° 31′ W. 123·52 roods, thence S. 71° 29′ E. 242·8 roods, thence N. 17° 31′ E. 123·52 roods to the point of commencement in the county of Demerary and colony of British Guiana and containining 100 Rhynland acres as shown on a diagram by M. P. Hastings, Government Surveyor, dated 15th October, 1907, a duplicate of which diagram together with a duplicate of this Grant No. 4,330 is deposited in the office of the Department of Lands and Mines, subject to the conditions of the said Grant,—to and in favour of Edwin Bacchus, of Virginia village, Mahaica, East Coast, Demerara.

11. By Elizabeth Anne Tengely, widow, of lot 2, High Street, Newtown, TRANSPORT of lot number 111 (one hundred and eleven), situate in Kingston district, in the city of Georgetown, in the county of Demerary and colony of British Guiana, with all the buildings and erections thereon,—to and in favour of Domingos Gomes Jasmins, of lot 87, Barrack and Duke Streets, Kingston.

12. By Jacob Luck, of Plantation Diamond, East Bank, Demerary river, TRANSPORT of east half

Digitized by Google

of the west half lots numbers 39 (thirty-nine) and 40 (forty), also known as 71 (seventy-one) and 72 (seventy-two), respectively, situate in Charlestown district, in the city of Georgetown, in the county of Demerary and colony of British Guiana, with all the buildings and erections thereon,—to and in favour of Thomas Major, senior, of Good Intent Village, West Bank, Demerara River.

13. By Georgiana Amanda McIntosh, the wife of Alexander McIntosh, both of lot 108, Duke Street, Kingston, in the city of Georgetown, A FIRST MORTGAGE on the quarter lot number 125 (one hundred and twenty-five), known and described in the Town Books as west half of east half of lot number 125, also known as 125 C, situate in Kingston, in the city of Georgetown, county of Demerara, and all the buildings and erections thereon, save and except one building belonging to Charles Christopher Bayley,—to and in favour of The British Guiana Building Society, Limited, of lots Nos. 1, 2 and 3, High Street, Georgetown.

14. By Henry Gaskin, of lot 55, Hadfield Street, in the city of Georgetown, A FIRST MORTGAGE on, *firstly*, south half of lot number fifty-five, also known as lot number sixty-five, situate in Stabroek District, city of Georgetown, county of Demerary, and all the buildings ane erections thereon; and *secondly*, north half of lot number 9 (nine), in the village of Albouystown, in the county of Demerary, and in the colony of British Guiana, and all the buildings and erections thereon,—to and in favour of The British Guiana Building Society, Limited, of lots Nos. 1, 2 and 3, High Street, Georgetown.

15. By Fitz Reginald Wilson, of lot , First Street, Albert-town, in the city of Georgetown, A FIRST MORTGAGE on the west half of and in lot number 21 (twenty-one), situate in Albert-town District, city of Georgetown, county of Demerary, and all the buildings and erections thereon,—to and in favour of The British Guiana Building Society, Limited, of lots Nos. 1, 2 and 3, High Street, Georgetown.

16. By Charlotte Vandeyar, singlewoman, of lot 59, Robb Street, Lacytown, in the city of Georgetown, a FIRST MORTGAGE on east half of lot number 44 (forty-four), in that part of Georgetown called Lacytown, as laid down and defined on the plan of the Town Districts situated on the lands of the Vlissengen Estate, made by the Sworn Land Surveyor Luke M. Hill, dated 17th June, 1879, and deposited in the Registrar's Office of the counties of Demerary and Essequebo on the 1st of November, 1879, said plan having been approved of by the Governor and Court of Policy on the 22nd of September, 1879, and deposited in the Registrar's Office aforesaid in pursuance of the provisions of section 64 of Ordinance No. 2 of the year 1876, and all the buildings and erections thereon, subject to the lien of the Receiver General of British Guiana,—to and in favour of The British Guiana Building Society, Limited, of lots Nos. 1, 2 and 3, High Street, Georgetown.

17. By Modun, bachelor, male East Indian, No. 452, B.R. of 1871, residing at Congo-Buckleyow Creek, Mahaicony Creek, in the county of Demerary, a FIRST MORTGAGE on a tract of Crown land situate, lying and being on the right bank of the Mahaicony Creek, commencing at a paal about 9·2 roods above Congo-Buckleyow Creek and 25 roods below a tract of 25 acres surveyed for Ramlochun, and having a façade upwards S. 87° 01′, W. (true) 25 roods, with a mean depth S. 2° 59′ E. (true) of 300 roods, in the county of Demerara and colony of British Guiana, and containing 25 Rhynland acres, as shown on a diagram by E. S. E. Parker, Government Surveyor, dated the 27th day of September, 1912, a duplicate of which diagram together with the duplicate of the Grant (No. 5,450), is deposited in the Office of the Department of Lands and Mines, subject to the conditions contained in the said Grant, together with all the buildings and erections thereon, and also 1 (one) red and 1 (one) brown steers and 1 (one) brindle heifer, all branded $\frac{D.M.}{55}$ —to and in favour of Altaffhussein, Merchant, of 19, Water Street, Georgetown, Demerara.

18. By Percy Claude Wight, of lot 52, Brickdam, TRANSPORT of lot number sixty, part of Plantation Triumph *cum annexis*, situate on the east sea coast of the county of Demerary and colony of British Guiana, the said lot sixty being laid down and defined on a diagram of a portion of the west half of the said Plantation Triumph by the Sworn Land Surveyor E. Chalmers, dated First September, One Thousand Eight Hundred and Seventy-five, and deposited in the Registrar's Office of the counties of Demerary and Essequebo on the Twenty-second February, One Thousand Eight Hundred and Seventy-six, and all the buildings and erections thereon,—to and in favour of Julia Goveia, widow, of Plantation Triumph, East Coast, Demerary.

Registrar's Office of British Guiana, Georgetown, Demerary, this 5th day of December, 1913.

L. C. DALTON,
Registrar.

Counties of Demerary & Essequebo.

13TH DECEMBER, 1913.

[SECOND PUBLICATION.]

THE following TRANSPORTS and MORTGAGES are intended to be passed before one of Their Honours the Judges of the Supreme Court of British Guiana on any day after Saturday, the 13th day of December, 1913, which such Judge shall be pleased to appoint, viz.:—

1. By Percy Claude Wight, of 52, Brickdam, city of Georgetown, TRANSPORT of lots letters A, B, and C, section E, Concordia, in the Concordia Country District, in the county of Essequebo, colony of British Guiana, no building thereon,—to and in favour of Joseph Richards, of Plantation Belair, East Coast.

2. By Patricia Theresa Sweetnam, singlewoman, of lot 46, High Street, Kingston, Georgetown, as the sole heiress under the last will and testament of Arthur Joseph Sweetnam, deceased, agreeably with said last will and testament duly proved and deposited in the office of the Registrar of British Guiana on the 7th day of April, 1899, a FIRST MORTGAGE of the right, title and interest in and to the east half of lot number 47 (forty-seven), situate in Cumingsburg, city of Georgetown, county of Demerary, and all the buildings and erections thereon,—to and in favour of The British Guiana Mutual Fire Insurance Company, Limited, of lots Nos. 27, 28 and 29, corner of Robb and Hincks Streets, Georgetown.

3. By Joseph Alonza Odle, of Plantation LaGrange, West Bank, Demerara, TRANSPORT of the west half of lot number 149 (one hundred and forty-nine), part of that portion of Plantation Kitty, situate on the east sea coast of the county of Demerary and colony of British Guiana, known as the village of Alexanderville which said half lot is laid down and defined on a diagram of an extension of the village of Alexanderville, being a portion of Plantation Kitty, made by John Peter Prass, Sworn Land Surveyor, dated 24th March, 1888, and deposited in the Registrar's Office of British Guiana on the 24th November, 1888, with all the buildings and erections thereon,—to and in favour of Bhoodoo, free male East Indian, No. 33, *Belinden*, 1862, of 230 and 231, David Street, Kitty, East Coast, Demerara.

4. By Alexander Gonsalves, of Manget Place and Hadfield Street, Georgetown, a THIRD MORTGAGE on lot number 37 (thirty-seven), situate in North Cumingburg, in the city of Georgetown, and on all the buildings and erections thereon, and a FIRST MORTGAGE on, *firstly*, all and singular the stock-in-trade, good-will, goods, wares, merchandise, furniture, fittings, fixtures, bed and table linen, utensils and further appurtenances of every description, book and other debts, assets and choses in action of the business known as the "Park Hotel" owned and carried on by the Mortgagor at lot 37, North Cumingsburg, in the city of Georgetown, whether carried on upon the said premises or elsewhere in the said colony of British Guiana, and all other stock-in-trade, good-will, goods, wares, merchandise, whether in bond or elsewhere, furniture, fittings, fixtures, bed and table linen, utensils, book and other debts, assets, and choses in action and further appurtenances of every description which may hereafter be brought in or taken into the said business either in addition to those at present existing or in substitution therefor or which may be due to the mortgagor hereafter from time to time in regard to the said business which may hereafter be carried on by him whether carried on upon the said premises or elsewhere in the said colony of British Guiana, *secondly*, all and singular the stock-in-trade, good-will, goods, wares, merchandise, furniture, fittings, fixtures, bed and table linen, utensils and further appurtenances of every description, book and other debts, assets and choses in action of the business known as the "Victoria Hotel" owned and carried on by the mortgagor at lots 17 and 18, Newtown, in the city of Georgetown, whether carried on upon the said premises or elsewhere in the said colony of British Guiana, and all other stock-in-trade, good-will, goods, wares, merchandise, whether in bond or elsewhere, furniture, fittings, fixtures, bed and table linen, utensils, book and other debts, assets and choses in action and further appurtenances of every description which may hereafter be brought in or taken into the said business either in addition to

Digitized by Google

those at present existing or in substitution therefor or which may be due to the mortgagor hereafter from time to time in regard to the said business which may hereafter be carried on by him whether carried on upon the said premises or elsewhere in the said Colony of British Guiana; and *thirdly*, all and singular the stock-in-trade, machinery, good-will, goods, wares, merchandise, furniture, fittings fixtures, utensils and further appurtenances of every description, book and other debts, assets and choses in action of the business known as the "London Toilet Company" owned and carried on by the mortgagor at lot 26, Robbstown, in the said city of Georgetown, whether carried on upon the said premises or elsewhere in the said colony of British Guiana, and all other stock-in-trade, machinery, goodwill, goods, wares, merchandise, whether in bond or elsewhere, furniture, fittings, fixtures, utensils, book and other debts, assets and choses in action and further appurtenances of every description which may hereafter be brought in or taken into the said business either in addition to those at present existing or in substitution therefor or which may be due to the mortgagor hereafter from time to time in regard to the said business which may hereafter be carried on by him whether carried on upon the said premises or elsewhere in the said colony of British Guiana,—to and in favour of Gregorio Bettencourt, of "Belfield House," Camp Street, Georgetown.

5. By Chikhoori, male, No. 10,640, ex *Lightning*, 1881, of Chapman's Grove, East Coast, Demerary, TRANSPORT of lot number 4 (four), part of Plantation Lancaster, situate on the east sea coast of the county of Demerara and colony of British Guiana, the said lot number 4 (four), being laid down and defined on a diagram made by W. A. M. Roberts, Sworn Land Surveyor, dated 3rd March, 1909, and deposited in the Registrar's Office of British Guiana on the 15th March, 1909, no building thereon,—to and in favour of Jugru, male East Indian immigrant, of 90,610, ex *Forth*, 1901, residing at Chapman's Grove, East Coast, Demerary.

6. By Mangri, female East Indian, No. 579, B.R., 1886, of Souvenir, East Coast, Demerary, TRANSPORT of house lot No. 98 (ninety-eight), section B, part of Plantation Herstelling, and cultivation lot No. 47 (forty-seven), section C, part of the north half of Plantation Helena, which plantations are situated on the left or western bank of the Mahaica Creek, on the east sea coast of the county of Demerary, in the colony of British Guiana, the said lots being laid down and defined on a plan of Plantation Helena, (*cum annexis*), by James A. P. Bowhill, Government Surveyor, dated 27th August, 1900, and deposited in the Registrar's Office on the 6th October, 1900, no building thereon,—to and in favour of Lall Behary. No. 525, B.R., 1869, a male, native of this colony, residing at Plantation Helena, East Coast, Demerary.

7. By Gokul, male East Indian immigrant, No. 76,156, ex *Sheila*, 1896, of Virginia, East Coast, Demerara, TRANSPORT of east half of the south half of lot number 48 (forty eight), Virginia Village, Mahaica, east coast of the county of Demerary, with one building thereon the property of Samareah,—to and in favour of the said Samareah, female East Indian, No. 1,379, B.R., 1879, the wife of Seecharan, male East Indian immigrant, both of Cane Grove, East Coast, Demerary.

8. By Henry Chin, of Uitvlugt, West Coast, Demerary, TRANSPORT of an undivided half part or share of and in an undivided half of the north half of lot number 12 (twelve), part of that part of the front lands of Plantation de Groote en Klyne, Uitvlugt, situate on the west sea coast of the county of Demerary, laid out and defined on a diagram of allotments on the front lands of Plantation de Groote en Klyne, Uitvlugt, by the Sworn Land Surveyor, William Downer, dated the 9th day of October, 1849, and deposited in the Registrar's Office of the counties of Demerary and Essequebo on the 29th day of November, 1849, with an undivided half part or share of and in all the buildings and erections thereon,—to and in favour of John Wright, of Uitvlugt, aforesaid.

9. By Ramdeen, male East Indian, No. 61, B.R., 1870, of lot 159, Curtis Street, Albuoystown, Georgetown, TRANSPORT of the south half of the west half of lot number 172 (one hundred and seventy-two), part of the western half of Plantation La Penitence situate on the east bank of the River Demerary in the county of Demerary and colony of British Guiana, the said west half of lot number 172 (one hundred and seventy-two) being laid down and defined on a diagram of the portion of the front lands of the said Plantation La Penitence showing the extension of the lots known as Albouystown, made by John Peter Prass, Sworn Land Surveyor, dated 23rd day of February, 1888, and deposited in the Registrar's Office of British Guiana on the 24th day of November, 1888, with all the buildings and erections on the said south half of the west half of lot number 172 aforesaid,—to and in favour of Ramsarup, male East Indian, No. 481, B.R., 1889, of lot 154, Nonpareil Street, Albouystown, Georgetown.

10. By Jeebodhe, free male East Indian, No. 24,257, ex *British Peer*. 1885, of Mes Delices, West Bank, Demerary, TRANSPORT of a piece of land measuring 3 (three) roods in width by 550 (five hundred and fifty) roods in depth situate on the extreme west of the west half of the east half of the west half of the west half of Plantation Mes Delices, situate in Canal No. 1 (one), on the west bank of the River Demerary and colony of British Guiana, subject to the right of drainage to the proprietor or proprietors of the east half of the said property at all times,—to and in favour of Dookhun, free male East Indian, R of D., No. 76,122, ex *Sheila*, 1896, and Damdar, free male East Indian, R of D., No. 76,098, ex *Sheila*, 1896, both of Pln. Mes Delices, aforesaid.

11. By John D'Andrade, bachelor, of lot 41, Howes Street, Georgetown, TRANSPORT of a piece of land measuring 84 (eighty-four) feet from north to south and 73 (seventy-three) feet 9 (nine) inches from east to west, part of the east five-eighths (⅝) of lot 41 (forty-one) or 73 (seventy-three), situate in Charlestown district, in the city of Georgetown, county of Demerary, and known in the books of The Town Clerk of Georgetown as east part of east ⅝ (five-eighths) of lot 41, also known as 73, with all the buildings and erections thereon, as known on a plan thereof by the Sworn Land Surveyor T. G. Wight, dated 29th September, 1859, and deposited in the Registrar's Office of the counties of Demerary and Essequebo on the 1st October, 1859,—to and in favour of Francisco Gonsalves Lopes, of 42, Howes and Charles Streets, Charlestown, Georgetown.

12. By Francis Gonsalves Lopes, of lot 42, Howes Street, Georgetown, Demerara, a FIRST MORTGAGE on *firstly*, a piece of land measuring 84 (eighty-four) feet from north to south and 73 (seventy-three) feet 9 (inches) from east to west, part of east five-eighths (⅝) of lot 41 (forty-one) or 73 (seventy-three), situate in Charlestown district, in the city of Georgetown, county of Demerary, and known in the books of The Town Clerk of Georgetown as east part of east ⅝ (five-eighths) of lot 41, also known as 73, and all the buildings and erections thereon as known on a plan thereof by the Sworn Land Surveyor T. G. Wight, dated 29th September, 1859, and deposited in the Registrar's Office of the counties of Demerary and Essequebo on the 1st October, 1859, and *secondly*, the east half of lot number 15 (fifteen), situate in New Charlestown, Georgetown, in the county of Demerara and colony of British Guiana and all the buildings and erections thereon, save and except 4 (four) leases, viz., in favour of J. A. George, dated January, 1908, for a period of six years with right of renewal, and in favour of Philomena De Souza, dated 13th June, 1912, for a period of 10 years with right of renewal, and in favour of Rebecca Lane, dated July, 1904, for a period of 10 years with right of renewal, and in favour of Simonetta McArthur, dated 14th February, 1912, for a period of four years with right of renewal, —to and in favour of The British Guiana Mutual Fire Insurance Company, Limited, of lots Nos. 27, 28 and 29, corner of Robb and Hincks Street, Georgetown.

13. By Chowharaga Sing, of Plantation Leonora, male Indian immigrant, No. 114, ex *Jura*, 1877, TRANSPORT of lot Letter A, part of east half part or share of and in Plantation Orangestein, *cum annexis*, situate on the west sea coast of the county of Demerary in the colony of British Guiana, no buildings thereon, said lot Letter A, being laid down and defined on a diagram made by Frank Fowler, Sworn Land Surveyor, dated 14th September, 1898, and deposited in the Registrar's Office of British Guiana on the 29th September, 1898,—to and in favour of Norman Stewart Reid, of Plantation Leonora, West Coast, Demerara.

14. By Anna Maria Correia, of lot 33, Barrack Street, Kingston Georgetown, the wife of John Alexander Bettencourt Correia, as one of the heirs under the last will and testament of her father, Luiz Santos Fernandes, deceased, agreeably with said last will and testament deposited in the Registrar's Office of British Guiana on 7th July, 1900, TRANSPORT of one undivided fourth part or share in and to, *firstly*, a piece of land part of the lands heretofore known and called Misgunst (now Suddie) being about 25 (twenty-five) roods façade by 750 (seven hundred and fifty) roods in depth more or less situate on the Aroabisohe Coast of Essequebo, in the colony of British Guiana, as laid down and defined on a diagram thereof dated 5th March, 1841, and deposited in the Registrar's Office of British Guiana on the 16th day of May, 1882, said piece of land containing 1790 square yards as more particularly shown on a diagram thereof made by Luke M. Hill, Sworn Land Surveyor, dated

Digitized by Google

7th August, 1899, and deposited in the Registrar's Office of British Guiana on the 10th August, 1899, with all the buildings and erections thereon; *secondly*, lot 22 (twenty-two), part of that part of Plantation Onderneeming, situate on the west bank of the river Essequebo, in the colony of British Guiana, laid down and defined on a plan of part of the front lands of Onderneeming by the Sworn Land Surveyor John McNeil, dated 3rd of May, 1844, deposited in the Registrar's Office of the counties of Demerary and Essequebo on the 30th April, 1849, with all the buildings and erections thereon; *thirdly*, lot number 24 (twenty-four), section B, part of Plantation Onderneeming, situate on the west sea coast of the county of Essequebo, and known on a map thereof by the Sworn Land Surveyor John McNeil, dated the 3rd of May, 1844, deposited in the Registrar's Office of the counties of Demerary and Essequebo on the 30th of April, 1849, with all the buildings and erections thereon; *fourthly*, lot number 28 (twenty-eight), part of the abandoned plantation Maria's Lodge situate on the west coast of the county of Essequebo, colony of British Guiana, said lot being laid down and defined on a diagram of Maria's Lodge, made by Frank Fowler, acting Crown Surveyor, on the 27th September, 1897, and deposited in the Registrar's Office of British Guiana on the 20th February, 1900, with all the buildings and erections thereon; *fifthly*, lot number 2 (two), part of the abandoned Plantation Maria's Lodge, situate on the west coast of the county of Essequebo, colony of British Guiana, said lot being laid down and defined on a diagram of Maria's Lodge made by Frank Fowler, acting Crown Surveyor, on the 27th September, 1897, and deposited in the Registrar's Office of British Guiana on the 20th February, 1900, save and except the draining trench running across the said lot, with all the buildings and erections thereon,—to and in favour of Maria Fernandes, widow, and Joseph Santos Fernandes, both of Maria's Lodge, Essequebo.

15. By Maria Fernandes, widow, of Maria's Lodge, Essequebo, in her own right and as having been married in community of goods to her husband Luiz Santos Fernandes, deceased, and by Joseph Santos Fernandes, of Maria's Lodge, Essequebo, in his own right and as one of the heirs under the last will and testament of his father, the said Luiz Santos Fernandes, deceased, agreeably with said last will and testament deposited in the Registrar's Office of British Guiana on 7th July, 1900, a FIRST MORTGAGE on, *firstly*, a piece of land part of the lands heretofore known and called Misgunst (now Suddie) being about 25 (twenty-five) roods façade by 750 (seven hundred and fifty) roods in depth more or less situate on the Aroabische coast of Essequebo, in the colony of British Guiana as laid down and defined on a diagrnm thereof dated 5th March, 1841, and deposited in the Registrar's Office of British Guiana on the 16th day of May, 1882, said piece of land containing 1,790 square yards as more particularly shown on a diagram thereof made by Luke M. Hill, Sworn Land Surveyor, dated 7th August, 1899, and deposited in the Registrar's Office of British Guiana on the 10th August, 1899, and on all the buildings and erections thereon; *secondly*, lot 22 (twenty-two), part of that part of Plantation Onderneeming, situate on the west bank of the river Essequebo, in the colony of British Guiana, laid down and defined on a plan of part of the front lands of Onderneeming, by the Sworn Land Surveyor John McNeil, dated 3rd May, 1844, and deposited in the Registrar's Office of the counties of Demerary and Essequebo on the 30th April, 1849, and on all the buildings and erections thereon; *thirdly*, lot number 24 (twenty-four), section B, part of Plantation Onderneeming, situate on the west sea coast of the county of Essequebo, and known on a map thereof by the Sworn Land Surveyor John McNeil, dated the 3rd of May, 1844, deposited in the Registrar's Office of the counties of Demeraty and Essequebo, on the 30th of April, 1849, and on all the buildings and erections thereon; *fourthly*, lot number 28 (twenty-eight), part of the abandoned Plantation Maria's Lodge, situate on the west coast of the county of Essequebo, colony of British Guiana, said lot being laid down and defined on a diagram of Maria's Lodge made by Frank Fowler, Acting Crown Surveyor, on the 27th September, 1897, and deposited in the Registrar's Office of British Guiana on the 20th February, 1900, and on all the buildings and erections thereon; and *fifthly*, lot number 2 (two), part of the abandoned Plantation Maria's Lodge, situate on the west coast of the county of Essequebo, colony of British Guiana, said lot being laid down and defined on a diagram of Maria's Lodge made by Frank Fowler, Acting Crown Surveyor, on the 27th September, 1897, and deposited in the Registrar's Office of British Guiana on the 20th February, 1900, save and except the draining trench running across the said lot and on all the buildings and erections thereon; *sixthly*, all and singular the stock-in-trade, good will, goods, wares, merchandise, furniture, fittings, fixtures, utensils, and further appurtenances of every description, book and other debts, assets, and choses in action of the retail spirit, provision and dry goods businesses now or hereafter carried on by the Mortgagors or any of them at lots 21 and 22, Onderneeming, in the county of Essequebo, whether carried on upon the said premises or elsewhere in the said colony of British Guiana, and all other stock-in-trade, good will, goods, wares, merchandise, furniture, fittings, fixtures, utensils, book and other debts, assets, and choses in action and further appurtenances of every description which may hereafter be brought in or taken into the said businesses or any of them either in addition to those at present existing or in substitution therefor or which may be due to the Mortgagors or any of them hereafter from time to time in regard to the said businesses or any of them which may hereafter be carried on by them or any of them, whether carried on upon the said premises or elsewhere in the colony of British Guiana; and *seventhly*, all and singular the stock-in-trade, good will, goods, wares, merchandise, furniture, fittings, fixtures, utensils and further appurtenances of every description, book and other debts, assets and choses in action of the dry goods business, now or hereafter carried on by the mortgagors or any of them at lot 28, Maria's Lodge, in the county of Essequebo, whether carried on upon the said premises or elsewhere in the said colony of British Guiana, and all other stock-in-trade, good will, goods, wares, merchandise, furniture, fittings, fixtures, utensils, book and other debts, assets and choses in action and further appurtenances of every description which may hereafter be brought in or taken into the said business either in addition to those at present existing or in substitution therefor or which may hereafter from time to time in regard to the said businesses which may hereafter be carried on by them or any of them whether carried upon the said premises or elsewhere in the colony of British Guiana,—to and in favour of J. P. Santos and Company, Limited, of lots 54 and 55, Robbstown, Georgetown.

16. By Francisco Figueira, of lot 101, Light Street, Bourda, Georgetown, TRANSPORT of the west half of lot number 204 (two hundred and four), in that part of Georgetown called Bourda, as laid down and defined on the plan of the Town Districts, situate on the lands of the Vlissengen estate, made by the Sworn Land Surveyor Luke M. Hill, dated 17th June, 1879, and deposited in the Registrar's Office of the counties of Demerary and Essequebo on the first of November, 1879, said plan having been approved of by the Governor and Court of Policy on the 22nd day of September, 1879, and deposited in the Registrar's Office aforesaid in pursuance of section sixty-four of Ordinance No. 2 of the year 1876, with all the buildings and erections thereon, subject to a First Mortgage passed on the 27th June, 1908, to and in favour of The Hand-in-Hand Mutual Guarantee Fire Insurance Company, Limited, —to and in favour of Manoel Gomes, of lot 233, Regent Street, Georgetown.

17. By John Aloysius Veerasawmy, of lot 55, Main Street, as executor under the last will and testament of Veerasawmy, deceased, and as substituted attorney in this colony of Louisa Veerasawmy, who was married in community of property to her husband Veerasawmy, deceased, agreeably with said last will and testament duly deposited in the Registrar's Office of British Guiana on the 7th day of June, 1913, and with power of attorney duly recorded in said office in the Book of Records, No. 53, Vol. 1, Folio 852, *et sequentibus*, and with act of substitution executed and recorded on the 30th day of September, 1913, TRANSPORT of the south half of the concession or lot number 55 (fifty-five), situate in Cumingsburg District, in the city of Georgetown, county of Demerary, and colony of British Guiana, with all the buildings and erections thereon,—to and in favour of Cecil William Stanley Marchant of lot 3 Croal Street.

18. By Jacintho Simão de Freitas, of lot 193, Wellington Street, Georgetown, TRANSPORT of lot number 119 (one hundred and nineteen), in that part of Georgetown called Lacytown, as laid down and defined on a plan of the Town districts, situated on the lands of the Vlissengen estate, made by the Sworn Land Surveyor Luke M. Hill, dated 17th June, 1879, and deposited in the Registrar's Office of the counties of Demerary and Essequebo on the 1st of November, 1879, said plan having been approved of by the Governor and Court of Policy on the 22nd of September, 1879, and deposited in the Registrar's Office aforesaid in pursuance of the provisions of section 64 of Ordinance No. 2 of the year 1876, with all the buildings and erections thereon, subject to the lien of the Receiver General of British Guiana, and subject also to a First Mortgage passed on the 9th

Digitized by Google

November, 1912, in favour of The Demerara Mutual Life Assurance Society, Limited,—to and in favour of Sookdeo, a native East Indian, of Bent Street, Georgetown.

19. By Francisco Antonio de Nobrega, of lot 301, Church Street, Georgetown, TRANSPORT of east half of lot 301 (three hundred and one), in South Cumingsburg District, in the city of Georgetown, in the county of Demerary and colony of British Guiana, with all the buildings and erections thereon,—to and in favour of Louis John Leisseur, of lot 189, Church Street, Georgetown.

20. By Louis John Leisseur, of lot 188, Church Street, in the city of Georgetown, a FIRST MORTGAGE on the east half of lot 301 (three hundred and one,) in South Cumingsburg District, in the city of Georgetown, in the county of Demerary, and colony of British Guiana, and all the buildings and erections thereon,—to and in favour of The Demerara Mutual Life Assurance Society, Limited, of 1, 2 and 3, High Street, Robbstown, Georgetown.

21. Johanna Maria Viss, widow, Dorothea Muriel Viss, and James Lionel Hermanis Viss, all of Agricola Village, East Bank, Demerara, a FIRST MORTGAGE on the north half of the west half of lot number 47 (forty-seven), of that part of Plantation Rome, situate on the east bank of the River Demerary, known as the Village of Agricola, and all the buildings and erections thereon, as described on a plan thereof by the Sworn Land Surveyor James Hackett, deposited in the Registrar's Office of the counties of Demerary and Essequebo,—to and in favour of The British Guiana Building Society, Limited, of lots Nos. 1, 2 and 3, High Street, Georgetown.

22. By John Tat, of lot 2 or 4, Lombard Street, Georgetown, Demerara, TRANSPORT of a piece of land 2·5 Rhyland roods in façade and running the whole depth of the lot of land section F, as laid down and defined on a diagram of a piece of land known as section F, Plantation Golden Grove, East Bank, of the Demerara river, surveyed and paaled off by Jas. T. Seymour, Sworn Land Surveyor, dated the 1st day of November, 1913, and deposited in the Registrar's Office of British Guiana on the 27th day of November, 1913, and which said piece of land forms the southern half of the northern half of the said section F, and which said section F is laid down and defined on a diagram by A. S. Jeffery, Sworn Land Surveyor, dated the 3rd day of May, 1877, and deposited in the Registrar's Office of the counties of Demerary and Essequebo on the 15th day of May, 1877, the said lot section F, being part of a piece of land part of Plantation Golden Grove, situate on the east bank of the River Demerary, in the county of Demerary, being 3 acres, more or less, and bounded on the north by the north side-line trench of the said Plantation Golden Grove, on the south by a punt trench, on the east by a draining trench, on the west side of and running parallel with the public road of the said Plantation Golden Grove to the extent of 37 roods, and on the west by the River Demerary, where the said piece of land measures 45 (forty-five) roods façade or thereabouts, it being expressly understood that the proprietor of the said three-quarter lot section F, shall have no right to, nor property in, the trenches and the front or river dam, and the trench on the east side thereof hereinbefore mentioned with right however of drainage and navigation to the proprietor of the said ¾ (three-quarter) lot section F, through the said trench and also the right of access from the river by a stelling or otherwise across the said river dam subject to the expense of keeping in good order and repair the said trenches and the public road running parallel with the said three-quarter lot section F, to the extent of the façade of section F, with all the buildings and erections thereon,—to and in favour of Luckrania Singh, female, East Indian No. 16,427, ex *Plassey*, 1881, of Grove Village, East Bank, Demerara.

23. By John Tat, of 2 or 4, Lombard Street, Georgetown, Demerara, TRANSPORT of a piece of land 5 Rhynland roods in façade and running the whole depth of the lot of land section F, as laid down and defined on a diagram of a piece of land known as section F, Plantation Golden Grove, east bank of the Demerara River, surveyed and paaled off by James T. Seymour, Sworn Land Surveyor, dated the 1st day of November, 1913, and deposited in the Registrar's Office of British Guiana on the 27th day of November, 1913, and which said piece of land forms the southern half of the said section F, which said section F is laid down and defined on a diagram by A. S. Jeffrey, Sworn Land Surveyor, dated the 3rd day of May, 1877, and deposited in the Registrar's Office of the counties of Demerary and Essequebo on the 15th day of May, 1877, the said lot section F, being part of a piece of land part of Plantation Golden Grove, situate on the east bank of the River Demerary, in county of Demerary, being 3 acres, more or less and bounded on the north by the north side-line trench of the said Plantation Golden Grove, on the south by a punt trench, on the east by a draining trench on the west side of and running parallel with the public road of the said Plantation Golden Grove to the extent of 37 roods and on the west by the River Demerary, where the said piece of land measures 45 (forty-five) roods façade or thereabouts, it being expressly understood that the proprietor of the said three-quarter lot section F. shall have no right to, nor property in the trenches and the front or river dam, and the trench on the east side thereof hereinbefore mentioned with right however of drainage and navigation to the proprietor of the said ¾ (three-quarter) lot section F. through the said trench and also the right of access from the river by a stelling or otherwise across the said river dam, subject to the expense of keeping in good order and repair the said trenches and the public road running parallel with the said three-quarter lot section F, to the extent of the façade of section F, with all the buildings and erections thereon,—to and in favour of Wong-en-Chung, of Grove Village, East Bank, Demerara.

24. By Allan Douglas Mackintosh, of Henrietta Village, Essequebo, TRANSPORT of the north half of the north half of lot number 29 (twenty-nine), situate at Plantation Henrietta, in the county of Essequebo, with all the buildings and erections thereon,—to and in favour of The Stewards Company, Limited.

Registrar's Office of British Guiana, Georgetown, Demerary, this 28th day of November, 1913.

L. C. DALTON,
Registrar.

Counties of Demerary & Essequebo.

6TH DECEMBER, 1913.

[THIRD PUBLICATION.]

THE following TRANSPORTS and MORTGAGES are intended to be passed before one of Their Honours the Judges of the Supreme Court of British Guiana on any day after Saturday, the 6th day of December, 1913, which such Judge shall be pleased to appoint:—

1. By Garnett and Company, Limited, of lot 19, Water Street, Georgetown, TRANSPORT of lots numbers 30 (thirty), 31 (thirty-one), 32 (thirty-two), 62 (sixty-two), 63 (sixty-three), 64 (sixty-four), and east half of lot number number 29 (twenty-nine), in that part of Georgetown called Bourda, as laid down and defined on the plan of the Town districts, situated on the lands of the Vlissengen estate, made by the Sworn Land Surveyor Luke M. Hill, dated 17th June, 1879, and deposited in the Registrar's Office of the counties of Demerary and Essequebo on the first of November, 1879, said plan having been approved of by the Governor and Court of Policy on the 22nd of September, 1879, and deposited in the Registrar's Officer aforesaid, in pursuance of the provisions of section sixty-five of Ordinance No. 8 of the year 1876, with all the buildings and erections thereon, subject to a First Mortgage passed thereon to The Demerara Mutual Life Assurance Society, Limited, on the 22nd October, 1912,—to and in favour of Mewburn Garnett, of lot 30, Bourda, Georgetown.

2. By Georgiana Croal, widow, of lot 105, Smyth Street, Georgetown, TRANSPORT of the south half of the half concession or lot number 70 (seventy) more or less known on the Books of the Town Council as south half of lot number 71 (seventy-one) or south half of lot number 102 (one hundred and two), situate in North Freeburg, Upper Leopold Street, Werk-en-Rust, city of Georgetown, in the county of Demerary and colony of British Guiana, with all the buildings and erections therein,—to and in favonr of Ram Singh, a male native East Indian of lot H. H., Bent Street, Wortmanville, Georgetown.

3. By John Davis, of Agricola, East Bank, Demerary, TRANSPORT of an undivided half of the south half of lot number 148 (one hundred and forty-eight), part of that part of Plantation Rome, situate on the east bank of the River Demerary, known as the village of Agricola, and described on a diagram by the Sworn Land Surveyor James Hackett, dated 1st June, 1846, and deposited in the Registrar's Office of the counties of Demerary and Essequebo on the second of April, 1849, with one building thereon,—to and in favour of John William Davis, of Agricola, East Bank, Demerary.

4. By Silvestre dos Santos, of lot 27, Alexander Street, Georgetown, Demerara, in his own right and as sole heir under the last will and testament of Mary dos Santos, deceased, to whom he was married in community of goods agreeably with said last will and testament duly proved and deposited in the Registrar's Office of British Guiana on the 10th day of March, 1891, a FIRST MORTGAGE on lot number

Digitized by Google

122 (one hundred and twenty-two), in that part of Georgetown called Bourda, as laid down and defined on the plan of the Town Districts, situated on the lands of the Vlissengen estate, made by the Sworn Land Surveyor Luke M. Hill, dated 17th June, 1879, and deposited in the Registrar's Office of the counties of Demerary and Essequebo on the first of November, 1879, said plan having been approved of by the Governor and Court of Policy on the 22nd September, 1879, and deposited in the Registrar's Office aforesaid in pursuance of the provisions of section sixty-five of Ordinance number 8 of the year 1876, said lot number 122 (one hundred and twenty-two), being subject to the lien of the Receiver General of British Guiana and all the buildings and erections thereon,—to and in favour of The British Guiana Mutual Fire Insurance Company, Limited, of lots Nos. 27, 28 and 29, corner of Robb and Hincks Streets, Georgetown.

5. By Joao Pedro Santos, of lot 232, Middle Street, Georgetown, TRANSPORT of east half of lot number 40 (forty), situate in New Charlestown, city of Georgetown, county of Demerary and all the buildings and erections thereon,—to and in favour of Joaquim Da Silva, of Regent Street, Lacytown, Georgetown.

6. By Alfred Da Silva, of lot 7, Lamaha Street, in the city of Georgetown, TRANSPORT of the east half of lot number 210 (two hundred and ten), in that part of Georgetown called Lacytown, as laid down and defined on the plan of the Town Districts, situated on the lands of the Vlissengen estate, made by the Sworn Land Surveyor Luke M. Hill, dated 17th June, 1879, and deposited in the Registrar's Office of the counties of Demerary and Essequebo on the 1st November, 1879, said plan having been approved of by the Governor and Court of Policy on the 22nd September, 1879, and deposited in the Registrar's Office aforesaid in pursuance of the provisions of section 64 of Ordinance No. 2 of the year 1876, with all the buildings and erections thereon, subject to a First Mortgage passed on the 26th November, 1910, in favour of The British Guiana Mutual Fire Insurance Company, Limited, and subject to the lien of the Receiver General of British Guiana,—to and in favour of Jose Fernandes, of 148, Alexander Street, Georgetown.

7. By Henry Adams, of Plantation La Grange, West Bank, Demerara, TRANSPORT of lot number 31 (thirty-one), section D, part of Plantation La Grange, *cum annexis*, situate on the west bank of the river Demerara, said lot number 31 (thirty-one) being laid down and defined on a diagram of the said plantation by Ewald C. H. Klautky, Sworn Land Surveyor, dated 12th December, 1906, and deposited in the Registrar's Office of British Guiana on the 4th day of March, 1907, no buildings thereon, save and except the wooden bridge situated on the sad lot,—to and in favour of Mathura, a male East indian immigrant, No. 85,372, ex *Lena*, 1900, of La Grange, aforesaid.

8. By Joaquim da Silva, of lot 124, Regent Street, Georgetown, a FIRST MORTGAGE on east half lot number 40 (forty), situate in New Charlestown, in the city of Georgetown, county of Demerary, with all the buildings and erections thereon,—to and in favour of Joao Pedro Santos, of Middle Street, Georgetown.

9. By Henry Verbeke, of lot 17, Water Street, Georgetown, TRANSPORT of lot 257 (two hundred and fifty-seven), in that part of Georgetown called Queenstown Ward as laid down and defined on the plan of the District, situated on the lands of the Thomas Estate, made by the Sworn Land Surveyor Luke M. Hill, C.E., dated 1st September, 1887, and deposited in the office in Georgetown of the Registrar of the colony of British Guiana on the 7th day of April, 1888, in pursuance of the provisions of section 6 of Ordinance 2 of 1887, said lot being subject to the By-laws and Regulations passed by the Mayor and Town Council on the 15th May, 1888, and sanctioned by the Governor and Court of Policy on the 10th July, 1888, with all the buildings and erections thereon, subject to a First Mortgage passed on the 31st May, 1910, to The British Guiana Mutual Fire Insurance Company, Limited,—to and in favour of Francis Rodrigues, of lot 37, Bentinck Street, Georgetown.

10. By Josephine Elizabeth Wolfe, late Boyer, born Gainford, of lot 32, D'Urban Street, Newburg district, in the city of Georgetown, as the duly constituted Attorney, in this colony of her husband Edward Julius Ferdinand Wolfe, of Surinaam, Dutch Guiana, to whom she is married in community of property, agreeably with power of attorney recorded in the office of the Registrar of British Guiana in Book of Records No. 53, Vol. 2, Folio 710, *et sequentibus*, and by Joseph Boyer, of Regent Street, Bourda, Georgetown, as one of the heirs, *ab intestato*, of his brother William Augustus Boyer, deceased, who was married in community of property to the aforesaid Josephine Elizabeth Wolfe, late Boyer, born Gainford, and the sole heir, *ab intestato*, of his father, William Boyer, deceased, who was the other heir *ab intestato*, of his son, the said William Augustus Boyer, deceased, TRANSPORT of an undivided half of lot number 21 (twenty-one), situate in Albert Town District, city of Georgetown, county of Demerary, without the buildings thereon,—to and in favour of the estate of Joseph Howard deceased.

11. By William Alfred Edwin Went, of First Street, Albert-town, Georgetown, in his own right as having been married in commnnity of property to his wife Keziah Viola Went, born Howard, who was a legatee under the last will and testament of her deceased father, Joseph Howard, said will being dated the 14th day of October, 1891, and duly deposited in the Office of the Registrar of British Guiana on the 22nd day of June, 1900, and as the sole legatee under the last will and testament of his said wife Heziah Viola Went, which said will is dated 29th August, 1900, and was duly deposited in the Registrar's Office of British Guiana on the 21st day of August, 1912, and as the duly constituted attorney in this colony of Joseph Hunte and Irene Hilaria Hunte, also called Hilda Hunte, spinster, which said power of attorney bearing date 10th October, 1912, was duly recorded in the office of the Registrar of British Guiana on the 17th December, 1912, in the Book of Records No. 53 volume 1, folio 710, *et sequentibus*, the said Joseph Hunte having been married in community of property to his wife Cordelia Louisa Hunte, born Howard, deceased, who was another legatee under the aforesaid last will and testament of her father the said Joseph Howard, deceased, and the said Irene Hilaria Hunte, spinster, being the sole heiresses *ab intestato* of her deceased mother, the aforesaid Cordelia Louisa Hunte, born Howard, deceased, and the residuary legatee under the last will and testament of Diana Howard, born McAllister, deceased, who was married in community of property to her husband Joseph Howard, deceased, the said Heziah Viola Went, born Howard, deceased, and Cordelia Louisa Hunte, born Howard, deceased, being also the sole heirs *ab intestato* of their deceased parents Joseph Howard and Diana Howard, TRANSPORT of the west half of and in lot number 21 (twenty-one), situate in Albert Town district, city of Georgetown, county of Demerary, with the buildings and erections thereon,—to and in favour of Fitz Reginald Wilson, of First Street, Albert Town, Georgetown.

12. By John De Freitas, of lot 21, Broad Street, Georgetown, TRANSPORT of north half of lot number 28 (twenty-eight), also known as 60 (sixty), in Charlestown district, in the city of Georgetown, in the county of Demerary and colony of British Guiana, with all the buildings and erections thereon, subject to a First Mortgage passed in favour of The Demerara Mutual Life Assurance Society, Limited, on the 29th April, 1911,—to and in favour of Claudia Augusta St Clair Da Silva Franck, the wife of Hugh Lindsay Franck, both of lot 53, Brickdam, Georgetown.

13. By Frederick Telemachus Wills, of Mahaica, East Coast, Demerary, and David Ebenezer Wills, of Robb Street, Lacytown, Georgetown, as the heirs, *ab intestato*, of their mother Francis Amelia Wills, who was married in community of property to their father Joseph Leopold Albert Wills, deceased, late of the city of Georgetown, TRANSPORT of an undivided half part or share in and to the west half of lot number 179 (one hundred and seventy-nine) in that part of Georgetown called Lacytown as laid down and defined on the plan of the Town districts, situated on the lands of the Vlissengen Estate, made by the Sworn Land Surveyor Luke M. Hill, dated 17th June, 1879, and deposited in the Registrar's Office of the counties of Demerara and Essequebo on the first of November, 1879, said plan having been approved of by the Governor and Court of Policy on the 22nd of September, 1879, and deposited in the Registrar's Office aforesaid, in pursuance of the provisions of section 64 of Ordinance No. 2 of the year 1876, and an undivided half in and to all the buildings and erections thereon, subject to the lien of the Receiver General of British Guiana,—to and in favour of Marion Vecina Wills, widow, the owner of the other undivided half of the aforesaid west half of lot 179, and of the buildings and erection thereon.

14. By Marion Vecina Wills, widow, of lot 179, Charlotte Street, Lacytown, in the city of Georgetown, in her own right and as a legatee under the last will and testament of her husband Joseph Leopold Albert Wills, bearing date the 20th day of May, 1910, and duly deposited in the Registrar's Office of British Guiana on the 29th day of December, 1911, a FIRST MORTGAGE on the west half of lot number 179 (one hundred and seventy-nine), in that part of Georgetown called Lacytown as laid down and defined on the plan of the Town Districts, situated on the lands of the Vlissengen Estate, made

Digitized by Google

by the Sworn Land Surveyor Luke M. Hill, dated 17th June, 1879, and deposited in the Registrar's Office of the counties of Demerary and Essequebo on the First of November. 1879, said plan having been approved of by the Governor and Court of Policy on the 22nd of September, 1879, and deposited in the Registrar's Office aforesaid in pursuance of the provisions of section sixty-four of Ordinance No. 2 of the year 1876, and all the buildings and erections thereon subject to the lien of the Receiver General of British Guiana,—to and in favour of The British Guiana Building Society, Limited, of lots Nos. 1, 2 and 3, High Street, Georgetown.

15. By Ramsingh, male creole of this colony, of lot H. H., Bent Street, Wortmanville, in the city of Georgetown, A FIRST MORTGAGE on south half of the half concession or lot number 70 (seventy), more or less, known on the Books of the Town Council as south of lot number 71 (seventy-one) or south half of lot number 102 (one hundred and two), situate in North Freeburg, Upper Leopold Street, Werk-en-Rust, city of Georgetown, in the county of Demerara and colony of British Guiana, and all the buildings and erections thereon,—to and in favour of The British Guiana Building Society, Limited, of lots Nos. 1, 2 and 3, High Street, Georgetown.

16. By William Nicholas Arno, of Beterverwagting, East Coast, Demerara, A FIRST MORTGAGE on lots numbers 11 (eleven) and 13 (thirteen), on the eastern half of Plantation Triumph. situate on the east sea coast of county of Demerary, in the colony of British Guiana, said lots being laid down and defined on a plan of a portion of the said Plantation by James A. P. Bowhill, Government Land Surveyor, dated 8th October, 1895, and deposited in the Registrar's Office of British Guiana on the 22nd October, 1895, and all the buildings and erections thereon,—to and in favour of The British Guiana Building Society, Limited, of lots Nos. 1, 2 and 3, High Street, Georgetown.

17. By the Colony of British Guiana, TRANSPORT of cultivation lot number 82 (eighty-two), section A, part of Plantation Clonbrook, situate on the east sea coast of the county of Demerara and colony of British, said lot being laid down and defined on a plan of the said plantation by E. S. E. Parker, Government Surveyor, dated 25th March, 1908, and deposited in the Registrar's Office on the 28th April, 1910,—to and in favour of Sheobharuk, No. 92,291, ex *Wardah*, 1901, a male East Indian immigrant residing at Plantation Clonbrook.

18. By the Colony of British Guiana, TRANSPORT of cultivation lot number 188 (one hundred and eighty-eight), section B, part of Plantation Clonbrook, situate on the east sea coast of the county of Demerara and colony of British Guiana, said lot being laid down and defined on a plan of the said Plantation by E. S. E. Parker, Government Surveyor, dated 25th March, 1908, and deposited in the Registrar's Office on the 28th April, 1910,—to and in favour of Jowahir, male, B.R., 637 of 1874, residing at Plantation Clonbrook.

19. By the Colony of British Guiana, TRANSPORT of cultivation lots numbers 288 (two hundred and eighty-eight) and 289 (two hundred and eighty-nine), section B, parts of Plantation Triumph, situate on the east sea coast of the county of Demerara and colony of British Guiana, said lots being laid down defined on a plan of portion of the said plantation by L. M. Nightingale, Government Surveyor, dated 20th March, 1911, and deposited in the Registrar's Office on the 11th July, 1912,—to and in favour of Raghunandun, male, C.R., 829, R, residing at Plantation Triumph.

20. By the Colony of British Guiana, TRANSPORT of cultivation lots numbers 149 (one hundred and forty-nine), section A, and 434 (four hundred and thirty-four), section B, parts of plantation Triumph, situate on the east sea coast of the county of Demerara and colony of British Guiana, said lots being laid down and defined on a plan of portion of the said plantation by L. M. Nightingale, Government Surveyor, dated 20th March, 1911, and deposited in the Registrar's Office on the 11th July, 1912,—to and in favour of Luchmising, No. 90,020. *Rhone*, 1901, a male East Indian immigrant, residing at Plantation Triumph.

21. By the Colony of British Guiana, TRANSPORT of cultivation lot number one hundred and eighty-five (185), section B, part of Plantation Triumph, situate on the east sea coast of the county of Demerara and colony of British Guiana, said lot being laid down and defined on a plan of portion of the said plantation by L. M. Nightingale, Government Surveyor, dated 20th March, 1911, and deposited in the Registrar's Office on the 11th July, 1912,—to and in favour of Kalidin, No. 31,766, ex *Foyle*, 1886, a male East Indian immigrant residing at Plantation Triumph.

22. By the Colony of British Guiana, TRANSPORT of, *firstly*, cultivation lot number one hundred and forty-nine (149), section B, part of Plantation Triumph, situate on the east sea coast of the county of Demerara and colony of British Guiana, said lot being laid down and defined on a plan of portion of the said plantation by L. M. Nightingale, Government Surveyor, dated 20th March, 1911, and deposited in the Registrar's Office on the 11th July, 1912; and *secondly*, house lot number sixty-two (62), on the eastern half of the said plantation, said lot being laid down and defined on a plan of portion of the said plantation by James A. P. Bowhill, acting Fourth Government Surveyor, dated 8th October, 1895, and deposited in the Registrar's Office on the 22nd October, 1895,—to and in favour of Silhet Ram, No. 507, ex *Silhet*, 1879, a male East Indian immigrant residing at Plantation Triumph.

23. By the Colony of British Guiana, TRANSPORT of cultivation lot number eighteen (18), Section B, part of Plantation Triumph, situate on the east sea coast of the county of Demerara and colony of British Guiana, said lot being laid down and defined on a plan of portion of the said plantation by L. M. Nightingale, Government Surveyor, dated 20th March, 1911, and deposited in the Registrar's Office on the 11th July, 1912,—to and in favour of Kauleshar, No. 67,796, ex *Grecian*, 1894, a male East Indian immigrant residing at Plantation Triumph.

24. By the Colony of British Guiana, TRANSPORT of cultivation lot number one hundred and twenty-eight (128), Section B, part of Plantation Triumph, situate on the east sea coast of the county of Demerara and colony of British Guiana, said lot being laid down and defined on a plan of portion of the said plantation by L. M. Nightingale, Government Surveyor, dated 20th March, 1911, and deposited in the Registrar's Office on the 11th July, 1912,—to and in favour of Bhamied, male, B.R., 707 of 1879, residing at Plantation Triumph.

25. By the Colony of British Guiana, TRANSPORT of cultivation lot number 117 (one hundred and seventeen), section B, part of Plantation Triumph, situate on the east sea coast of the county of Demerara and colony of British Guiana, said lot being laid down and defined on a plan of portion of the said plantation by L. M. Nightingale, Government Surveyor, dated 20th March, 1911, and deposited in the Registrar's Office on 11th July, 1912,—to and in favour of Choonia, No. 244, *Ailsa*, 1877, a single female East Indian immigrant, residing at Plantation Triumph.

26. By the Colony of British Guiana, TRANSPORT of cultivation lots numbers 33 (thirty-three), section A, 191 (one hundred and ninety-one) and 192 (one hundred and ninety-two), section B, parts of Plantation Triumph, situate on the east sea coast of the county of Demerara and colony of British Guiana, said lots being laid down and defined on a plan of portion of the said plantation by L. M. Nightingale, Government Surveyor, dated 20th March, 1911, and deposited in the Registrar's Office on the 11th July, 1912,—to and in favour of Ramduttoa, No. 431, ex *Silhet*, 1879, a male East Indian immigrant residing at Plantation Vryheid's Lust.

27. By the Colony of British Guiana, TRANSPORT of cultivation lot number 107 (one hundred and seven), section A, part of Plantation Triumph, situate on the east sea coast of the county of Demerara and colony of British Guiana, said lot being laid down and defined on a plan of portion of the said plantation by L. M. Nightingale, Government Surveyor, dated 20th March, 1911, and deposited in the Registrar's Office on 11th July, 1912,—to and in favour of Budhu, male, B.R., 902 of 1886, residing at Plantation Triumph.

28. By the Colony of British Guiana, TRANSPORT of cultivation lots numbers 294 (two hundred and ninety-four), 295 (two hundred and ninety-five), section A, 63 (sixty-three) and 303 (three hundred and three), section B, parts of Plantation Triumph, situate on the east sea coast of the county of Demerara and colony of British Guiana, said lots being laid down and defined on a plan of portion of the said plantation by L. M. Nightingale, Government Surveyor. dated 20th March, 1911, and deposited in the Registrar's Office on the 11th July, 1912,—to and in favour of Bathulun, No. 450, ex *Syria*, 1869, a single female East Indian immigrant residing at Plantation Triumph.

29. By the Colony of British Guiana, TRANSPORT of cultivation lots numbers 374 (three hundred and seventy-four), and 375 (three hundred and seventy-five), section A, parts of Plantation Triumph, situate on the east sea coast of the county of Demerara and colony of British Guiana, said lots being laid down and defined on a plan of portion of the said plantation by L. M. Nightingale, Government Surveyor, dated 20th March, 1911, and deposited in Registrar's Office on 11th July, 1912,—to and in favour of Batassia, No. 24,682, *Grecian*, 1885, a

Digitized by Google

single female East Indian immigrant residing at Plantation Triumph.

30. By the Colony of British Guiana, TRANSPORT of cultivation lots numbers 189 (one hundred and eighty-nine), section A, and 293 (two hundred and ninety-three) section B, parts of Plantation Triumph, situate on the east sea coast of the county of Demerara and colony of British Guiana, said lots being laid down and defined on a plan of portion of the said plantation by L. M. Nightingale, Government Surveyor, dated 20th March, 1911, and deposited in the Registrar's Office on 11th July, 1912,—to and in favour of Mathura, No. 105,010, ex *Ems*, 1907, a male East Indian immigrant residing at Plantation Triumph.

31. By the Colony of British Guiana, TRANSPORT of cultivation lots numbers 121 (one hundred and twenty-one), and 122 (one hundred and twenty-two), section B, parts of Plantation Triumph, situate on the east sea coast of the county of Demerara and colony of British Guiana, said lots being laid down and defined on a plan of portion of the said plantation by L. M. Nightingale, Government Surveyor, dated 20th March, 1911, and deposited in the Registrar's Office on 11th July, 1912,—to and in favour of Toulosie, male, B.R., 590 of 1874, residing at Plantation Triumph.

32. By the Colony of British Guiana, TRANSPORT of cultivation lot number 191 (one hundred and ninety-one), section A, part of Plantation Triumph, situate on the east sea coast of the county of Demerara and colony of British Guiana, said lot being laid down and defined on a plan of portion of the said plantation by L. M. Nightingale, Government Surveyor, dated 20th March, 1911, and deposited in the Registrar's Office on the 11th July, 1912,—to and in favour of Moti, No. 105,005, ex *Ems*, 1907, a male East Indian immigrant residing at Plantation Mon Repos.

33. By the Colony of British Guiana, TRANSPORT of cultivation lots numbers 139 (one hundred and thirty-nine) and 168 (one hundred and sixty-eight), section B, parts of Plantation Triumph, situate on the east sea coast of the county of Demerara and colony of British Guiana, said lots being laid down and defined on a plan of portion of the said plantation by L. M. Nightingale, Government Surveyor, dated 20th March, 1911, and deposited in the Registrar's Office on the 11th July, 1912,—to and in favour of Balkishun, No. 89,774, ex *Rhone*, 1901, a male East Indian immigrant residing at Plantation Triumph.

34. By the Colony of British Guiana, TRANSPORT of cultivation lot numbers 405 (four hundred and five), 406 (four hundred and six), section A, 233 (two hundred and thirty-three) and 234 (two hundred and thirty-four), section B, parts of Plantation Triumph, situate on the east sea coast of the county of Demerara and colony of British Guiana, said lots being laid down and defined on a plan of portion of the said plantation by L. M. Nightingale, Government Surveyor, dated 20th March, 1911, and deposited in the Registrar's Office on the 11th July, 1912,—to and in favour of Sookai, No. 46,132, ex *Main*, 1890, a male East Indian immigrant residing at Plantation Triumph.

35. By the Colony of British Guiana, TRANSPORT of cultivation lots numbers 242 (two hundred and forty-two) and 243 (two hundred and forty-three), section B, parts of Plantation Triumph, situate on the east sea coast of the county of Demerara and colony of British Guiana, said lots being laid down and defined on a plan of portion of the said plantation by L. M. Nightingale, Government Surveyor, dated 20th March, 1911, and deposited in the Registrar's Office on the 11th July, 1912,—to and in favour of Joona, No. 224, casual, 1866, a single East Indian woman residing at Plantation Triumph.

36. By the Colony of British Guiana, TRANSPORT of cultivation lots numbers 239 (two hundred and thirty-nine), section A; 195 (one hundred and ninety-five) and 196 (one hundred and ninety-six), section B, parts of Plantation Triumph, situate on the east sea coast of the county of Demerara and colony of British Guiana, said lots being laid down and defined on a plan of portion of the said plantation by L. M. Nightingale, Government Surveyor, dated 20th March, 1911, and deposited in the Registrar's Office on the 11th July, 1912,—to and in favour of Lakhia, B.R., 437, of 1882, a single woman, residing at Plantation Triumph.

37. By the Colony of British Guiana, TRANSPORT of cultivation lots numbers 285 (two hundred and eighty-five), 286 (two hundred and eighty-six), section A, 10 (ten), 11 eleven and 12 (twelve), section B, parts of Plantation Triumph, situate on the east sea coast of the county of Demerara and colony of British Guiana, said lots being laid down and defined on a plan of portion of the said plantation by L. M. Nightingale, Government Surveyor, dated 20th March, 1911, and deposited in the Registrar's Office on the 11th July, 1912,—to and in favour of Patia, No. 31,876, ex *Foyle*, 1886, a single female East Indian immigrant residing at Plantation Triumph.

38. By the Colony of British Guiana, TRANSPORT of house lot number 10 (ten), section A, part of Plantation Clonbrook, situate on the east sea coast of the county of Demerara and colony of British Guiana, said lot being laid down and defined on a plan of a portion of the said plantation by James A. P. Bowhill, Government Surveyor, dated 3rd December, 1909, and deposited in the Registrar's Office on the 28th April, 1910,—to and in favour of Sahadabaksh, male, B.R., 1,459, of 1887, residing at Plantation Clonbrook.

39. By the Colony of British Guiana, TRANSPORT of cultivation lot number 121 (one hundred and twenty-one), section A, part of Plantation Triumph, situate on the east sea coast of the county of Demerara and colony of British Guiana, said lot being laid down and defined on a plan of portion of the said plantation by L. M. Nightingale, Government Surveyor, dated 20th March, 1911, and deposited in the Registrar's Office on 11th July, 1912,—to and in favour of Bhaoo, No. 105,371, ex *Mersey*, 1907, a male East Indian immigrant, residing at Plantation Triumph.

40. By the Colony of British Guiana, TRANSPORT of cultivation lot number 88 (eighty-eight), section B, part of Plantation Clonbrook, situate on the east sea coast of the county of Demerara and colony of British Guiana, said lot being laid down and defined on a plan of the said plantation by E. S. E. Parker, Government Surveyor, dated 25th March, 1908, and deposited in the Registrar's Office on the 28th April, 1910,—to and in favour of Lachmin, No. 79,132, ex *Jura*, 1898, a single female East Indian immigrant, residing at Plantation Clonbrook.

41. By Guilherme Jose de Freitas, of the "Park Hotel," of Main Street, Georgetown, TRANSPORT of the west half of lot 182 (one hundred and eighty-two), situate in South Cumingsburg, in the city of Georgetown, county of Demerary, with all the buildings and erections thereon, subject to the full and free right and liberty for the owner or owners of the premises at present known as "Waterloo House," and situate at lot 180 and lot 181 or their servants and licensees in consideration of an annual payment in the case of the present owner G. J. de Freitas, Esquire, of the sum of $1 (one dollar) payable in the month of January in each and every year and in the case of any subsequent owner or purchaser (if he should so desire the said right of way) of the annual sum of $12 (twelve dollars) payable in the same way at all times hereafter by day or night to pass and repass along the piece of land situate in the extreme northern portion of the said west half lot 182 measuring 5 feet wide by 80 feet in length and leading from Waterloo Street to the back entrance of the premises at lot 181 and now used as a servant's and tradesman's entrance,—to and in favour of John Mendes, of 183, Waterloo Street, Georgetown.

42. By John Mendes, of lot 183, Waterloo Street, Georgetown, *firstly*, a FIRST MORTGAGE on the west half of lot 182 (one hundred and eighty-two), situate in South Cumingburg, in the city of Georgetown, county of Demerary, with all the buildings and erections thereon, subject to the full and free right and liberty for the owner or owners of the premises at present known as "Waterloo House" and situate at lot 180 and lot 181, or their servants and licensees in consideration of an annual payment in the case of the present owner G. J. de Freitas, Esquire, of the sum of $1 (one dollar), payable in the month of January in each and every year, and in the case of any subsequent owner or purchaser (if he should so desire the said right of way) of the annual sum of $12 (twelve dollars), payable in the same way, at all times hereafter by day or night to pass and repass along the piece of land situate in the extreme northern portion of the west half lot 182 measuring five (5) feet in width by eighty (80) feet in length and leading from Waterloo Street to the back entrance of the premises at lot 181 and now used as a Servants and Trademan's entrance; and *secondly*, A SECOND MORTGAGE of the concession or lot number one hundred and eighty-three (183), situate in Cumingsburg District, in the city of Georgetown, county of Demerara and colony of British Guiana, with the buildings and erections thereon, save and except a two-room building the property of Elizabeth Clarke and subject to a certain grant of occupancy of a piece or parcel of land upon which the said two-room building now stands,—to and in favour of Marie José Santos, the wife of and assisted as far as need be by her husband, Joao Pedro Santos, of Middle Street, Georgetown.

43. By Charles Albert Scott, of Lamaha Street, Georgetown, as one of the heirs, *ab intestato*, of his deceased mother, Maria Scott, born Marchant, and as one of the heirs, *ab intestato*, of his deceased father, Charles Scott, who was married to the said

Digitized by Google

Maria Scott in community of goods and as one of the heirs, *ab intestato*, of his deceased half brother, Roderick Augustus Swetnam, who was one of the heirs, *ab intestato*, of his mother the said Maria Scott, the said Charles Scott being the sole heir *ab intestato*, of Lena Doll Deeges who was the sole heir under the last will and testament of her husband, Doll Deeges, and his codicil thereto which were deposited in the Registrar's Office of Demerara and Essequebo on 16th January, 1844, by Frederick William Hutson, of Potaro, as having in marriage in community of goods his wife Georgiana Isabella Hutson, born Scott, who is one of the heirs, *ab intestato*, of her deceased mother, the said Maria Scott, and as one of the heirs, *ab intestato*, of her deceased father, the said Charles Scott, who was married as aforesaid and as one of the heirs, *ab intestato*, of her deceased half brother, the said Roderick Augustus Swetnam, by Ovid Edgar Leland Sharples, M.A., LL.B., (of the Demerara River), Elouise Imogen Sophronia Sharples, spinster, both of the Demerara River, they being the heirs, *ab intestato*, to their deceased mother, Helen Rebecca Sharples, born Scott, who was one of the heirs, *ab intestato*, of her deceased father, the said Charles Scott, and her deceased mother, the said Maria Scott, born Marchant, and as one of the heirs, *ab intestato*, of the aid Roderick Augustus Swetnam, deceased, and by the executors under the last will and testament of John Bradshaw Sharples, deceased, who was married in community of property to the said Helen Rebecca Sharples by virtue of said last will and testament duly deposited in the Registrar's Office on the 12th June, 1913, and by Maria Johannah Sharples, born Scott, who was one of the heirs *ab intestato*, of her deceased father and mother the said Charles Scott and the said Maria Scott and of her deceased half brother the said Roderick Augustus Swetnam, TRANSPORT of that piece of land called and known as De Hoop or Press Hoope, situate in the county of Essequebo, in the colony of British Guiana (West Bank), Essequebo River, bounded on the south by the Essequebo River, and on the north by the Supenaam Creek, on the east by the Supenaam Creek, and on the west by a line laid down on a plan by J. Van der Burght, dated 27th January, 1774, and also on a plan by Henry H. Bouglé, Government Surveyor, dated Government Land Department, Georgetown, Demerara, July 19, 1901, a copy of which is hereto attached, save and except lots 4, 9 and 11, part of the said lands as were transported heretofore and as laid down and defined on a chart by the Sworn Land Surveyor Cæsar Von Duben, dated 26th January, 1847, and deposited in the Registrar's Office of Demerara and Essequebo on 27th February, 1847,—to and in favour of Sprostons, Limited.

Registrar's Office of British Guiana, Georgetown, Demerary, this 21st day of November, 1913.

L. C. DALTON,
Registrar.

County of Berbice.

20TH DECEMBER, 1913.

[FIRST PUBLICATION.]

THE following TRANSPORT is intended to be passed before one of Their Honours the Judges of the Supreme Court of British Guiana on any day after Saturday, the 20th day of December, 1913, which such Judge shall be pleased to appoint:—

1. By Marcus Augustus Fleming, of Main Road, New Amsterdam, Berbice, TRANSPORT of a piece of land forming part of lot number 20 (twenty), situate in the first empolder of the Town of New Amsterdam, in the county of Berbice, said piece of land having a façade of thirty-three (33) feet, more or less, along Main Road (otherwise known as High Street), and a depth of ten (10) roods, and being bounded on the east by part of said lot, the property of William Stratford Gilbert, on the west by the drain along the eastern side of the said Main Road, on the north by part of said lot the property of the Roman Catholic Church, and on the south by the drain dividing lots numbers twenty (20), and twenty-one (21), with the buildings and erections and further appurtenances thereon and thereto belonging,—to and in favour of George Forte, of Asylum Street, New Amsterdam, aforesaid.

Registrar's Office of British Guiana, New Amsterdam, Berbice, this 5th day of December, 1913.

L. C. DALTON,
Registrar.

County of Berbice.

13TH DECEMBER, 1913.

[SECOND PUBLICATION.]

THE following TRANSPORTS and MORTGAGE are intended to be passed before one of Their Honours the Judges of the Supreme Court of British Guiana on any day after Saturday, the 13th day of December, 1913, which such Judge shall be pleased to appoint, viz.:—

1. By Izabel Maria Rodrigues Fernandes, born De Silva, assisted as far as need be by her husband Maximiano Fernandes, both of Chapel Street, New Amsterdam, Berbice, TRANSPORT of part of the northern back quarter of lot number 21 (twenty-one) situate in that part of the Town of New Amsterdam called Smyth Town, containing 5 (five) roods of land, more or less, bounded on the east by part of said lot the property of the estate of Edward Anthony, deceased, on the west by the middle road trench, on the north by the drain dividing lots numbers 20 (twenty) and 21 (twenty-one) and on the south by the street running through the centre of said lot number 21 (twenty-one), with all the buildings and erections thereon,—to and in favour of Jose Carrega, of St. Magdalene Street, New Amsterdam aforesaid.

2. By Rughunauth, male, No. 42,117, ex *Sheila*, 1889, of Plantation Bush Lot, Corentyne Coast, Berbice, TRANSPORT of the east half of lot number 4 (four) part of lot number 27 (twenty-seven) being one of the lots forming Plantation Bush Lot, situate on the Corentyne Coast, in the county of Berbice, the said lot number 4 (four) being laid down and defined on a diagram of the said plantation made by E. Chalmers, Sworn Land Surveyor, dated 13th December, 1902, and deposited in the Registrar's Office of British Guiana, New Amsterdam, on the 23rd day of December, 1902, with the buildings and erections thereon.—to and in favour of Chrispino Albert Lopes, of Ulverston Village, Corentyne Coast, Berbice.

3. By Georgiana Augusta King, widow, of lot 35, Norton Street, Georgetown, TRANSPORT of lots 32 (thirty-two) and 33 (thirty-three), parts of the lot of land situate on the west sea coast of the county of Berbice, containing 500 acres cited on the chart as La D, named Golden Fleece, the said lots 32 and 33 (thirty-two and thirty-three), being laid down and defined on a plan of 44 lots of lands laid out on Plantation Golden Fleece, situate on the west coast of Berbice, surveyed for D. A. Peters, by Ewald C. H. Klautky, Sworn Land Surveyor, dated 12th March, 1906, and deposited in the Registrar's Office of British Guiana, in the county of Demerary, on the 31st July, 1906, save and except such portions of a strip of land measuring 100 feet (English) in width running through the said lots 32 (thirty-two) and 33 (thirty-three), on which the lines of the Demerara Railway Company are laid, and which is at present enclosed by wire fences as transported to the Demerara Railway Company on the 4th day of October, 1900, no building thereon,—to and in favour of William Davidson, of Plantation Ross, West Coast, Berbice

4. By Madramootoo, also known as and called Maduray Moothoo, male, born in this colony in 1857, registered as 307, *Lysander*, 1847, of Rose Hall village, Corentyne Coast, Berbice, a FIRST MORTGAGE on sub-lot "B" of house lot number 41, situate on the south of the public road in the Rose Hall village, in the county of Berbice, the said sub-lot and lot being laid down and defined on a plan of Rose Hall village made by E. C. H. Klautky, Sworn Land Surveyor, bearing date September, 1911, and having been approved of by the Local Government Board on the 15th day of May, 1912, under the provisions of section 27 of Ordinance No. 13 of 1907, and duly deposited in the Office of the Registrar of British Guiana at New Amsterdam on the 10th day of July, 1912, and all the buildings and erections thereon,—to and in favour of The British Guiana Building Society, Limited, of lots Nos. 1, 2, and 3, High Street, Georgetown.

Registrar's Office of British Guiana, New Amsterdam, Berbice, this 28th day of November 1913.

L. C. DALTON,
Registrar.

County of Berbice.

6TH DECEMBER, 1913.

[THIRD PUBLICATION.]

THE following TRANSPORTS and MORTGAGE are intended to be passed before one of Their Honours the Judges of the Supreme Court of British Guiana on any day after Saturday, the 6th day of December, 1913, which such Judge shall be pleased to appoint, viz.:—

1. By George Hamilton Theodore Green, of

Digitized by Google

Cooper's Lane, New Amsterdam, Berbice, TRANSPORT of part of the northern back quarter of lot number 15 (fifteen), situate in that part of the Town of New Amsterdam called Smyth Town, bounded on the east by part of said lot the property of Emily Taylor, but now the property of William J. Barrington, on the west by part of said lot the property of Colin Lewis, on the north by the drain dividing lots numbers 14 (fourteen) and 15 (fifteen), and on the south by the drain along the street running through the centre of said lot number 15 (fifteen), with the buildings thereon, subject to first and second mortgages to The British Guiana Building Society, Limited, of lots 1, 2 and 3, High Street, Georgetown, passed on the 8th March, 1909, and 9th Obtober, 1909, respectively,—to and in favour of Candido Aloysius Tello, of Rose Hall Village, Corentyne Coast, Berbice.

2. By David Primo, of Ithaca Village, west bank, Rio Berbice, and by Sarah Wilhelmina Nicolson, born Primo, the wife of Thomas Trenton Nicolson, both of Ithaca Village aforesaid, Thomas David Primo, of Plantation Friends, east bank, Rio Berbice, Mary Primo, spinster, and William Primo, bachelor, both of Ithaca Village aforesaid, in their quality as four of the heirs, *ab intestato*, of their deceased mother, Mary Primo, born Laing, who was married to the said David Primo in community of property, TRANSPORT of nine-tenths of one-half of an undivided twenty-first, that is to say, three undivided one hundred and fortieth parts or shares of and in the abandoned estate Weldaad, situate on the west sea coast of the county of Berbice, save and except one acre of land part of said estate as laid down and defined on a diagram of the Assistant Crown Surveyor, William Chalmers, dated 28th March, 1878, and deposited in the Registrar's Office in Berbice on the 8th May, 1878, sold to the colony of British Guiana, and under the express condition that the owner or owners of said undivided twenty-first part or share shall be bound and obliged at all times in conjunction with the owners of the remaining undivided shares of said estate Weldaad to keep in good and thorough repair the drainage canal, public roads, bridges, and kokers on or belonging to the said estate, also save and except a strip of land 100 (one hundred) feet in width at present enclosed by wire fences, running across the said estate Weldaad, the said strip of land being the property of the Demerara Railway Company,—to and in favour of Molly Christina Myers, born Primo, the wife of Alexander Myers, both of Sheet Anchor Village, Canje creek, Berbice, the said Molly Christina Myers being the proprietress of one undivided four hundred and twentieth part or share of and in the said estate Weldaad.

3. By David Primo, of Ithaca Village, west bank, Rio Berbice, and by Sarah Wilhelmina Nicolson, born Primo, the wife of Thomas Trenton Nicolson, both of Ithaca Village aforesaid, Thomas David Primo, of Plantation Friends, east bank, Rio Berbice, Molly Christina Myers, born Primo, the wife of Alexander Myers, both of Sheet Anchor Village, Canje creek, Berbice, Mary Primo, spinster, and William Primo, bachelor, both of Ithaca Village, aforesaid, in their quality as the sole heirs, *ab intestato*, of their deceased mother, Mary Primo, born Laing, who was married to the said David Primo in community of property, TRANSPORT of one-half of one undivided twenty-first, that is to say, one undivided forty-second part or share of and in the abandoned estate Weldaad, situate on the west sea coast of the county of Berbice, save and except one acre of land part of said estate as laid down and defined on a diagram of the Assistant Crown Surveyor, William Chalmers, dated 28th March, 1878, and deposited in the Registrar's Office in Berbice on the 8th May, 1878, sold to the colony of British Guiana, and under the express condition that the owner or owners of said one undivided twenty-first part or share shall be bound and obliged at all times in conjunction with the owners of the remaining undivided shares of said estate Weldaad, to keep in good and thorough repair the drainage canal, public roads, bridges, and kokers on or belonging to the said estate, also save and except a strip of land 100 (one hundred) feet in width at present enclosed by wire fences, running across the said estate Weldaad, the said strip of land being the property of the Demerara Railway Company, to and in favour of William Alfred Douglas, of Pitt Street, New Amsterdam, Berbice.

4. By The Berbice Library, incorporated under Ordinance No. 2 of 1892, TRANSPORT of a piece of land 11.37 roods in façade by 5 roods in depth the said piece of land forming part of the southern back quarter of lot number 9 (nine), situate in that part of the Town of New Amsterdam called Smyth Town in the county of Berbice and being laid down and marked "Berbice Library" on a diagram of the said southern back quarter of said lot number 9 (nine) made by the Sworn Land Surveyor J. B. Sykes, dated 10th September, 1907, and deposited in the Registrar's Office in New Amsterdam on the 1st day of March, 1911, with the buildings and erections thereon,—to and in favour of Francis Ho-you, of Church Street, New Amsterdam, Berbice.

5. By George Forte, of Asylum Street, New Amsterdam, Berbice, bachelor, TRANSPORT of a piece of land forming part of lot number 22 (twenty-two), situate in the first empolder of the town of New Amsterdam, measuring 3 (three) roods in depth and 5 (five) roods in breadth extending from the land of Elizabeth Ann Fraser and her children, towards the front dam, with all the buildings and erections thereon,—to and in favour of Joseph Matthias, of Alexander Street, New Amsterdam, aforesaid.

6. By Matilda Bartrum, born Lowenfield, the wife of, and assisted as far as need be by her husband Alfred Dansey Bartrum, both of lot 43, Queenstown, New Amsterdam, Berbice, a FIRST MORTGAGE on a piece of land forming the eastern portion of lot number 43 (forty-three) situate in that part of the town of New Amsterdam called Queenstown, in the county of Berbice, said lot number 43 (forty-three), being laid down and designated on a diagram made by James Bone, Sworn Land Surveyor, dated 6th November, 1840, and deposited in the Registrar's Office in Berbice and said piece of land being laid down and marked "A" on a plan of lot 43 (forty-three) and 44 (forty-four), Queenstown, New Amsterdam, aforesaid, made by H. O. Durham Sworn Land Surveyor, dated the 18th October, 1913, and deposited in the Registrar's Office aforesaid on the 30th October, 1913, and all the buildings and erections thereon,—to and in favour of The British Guiana Building Society, Limited, of lots 1, 2 and 3, High Street, Georgetown.

Registrar's Office of British Guiana, New Amsterdam, Berbice, this 21st day of November, 1913.

L. C. DALTON.
Registrar.

Execution Sales.

BY THE REGISTRAR.

Counties of Demerary & Essequebo.

[FIRST PUBLICATION.]

PURSUANT to an order granted by His Honour Albert Earnshaw, then acting Chief Justice of British Guiana, bearing date 23rd September, 1913, on the petition of Cheddie, of De Ridder's Faith, West Bank, Demerara River, in the colony of British Guiana, plaintiff:—

I, the undersigned Registrar of British Guiana, or my lawful deputy, will expose for sale to the highest bidder, in presence of a Sworn Clerk or Assistant Sworn Clerk, at the Victoria Law Courts, in the city of Georgetown, on Monday, the 22nd day of December, 1913, at 12 o'clock, noon:—

1. In behalf of the abovenamed petitioner *versus* A. McCalman and Dia, defendants:—The east half of the south half of lot number 100 (one hundred) in the village of Bagotville, situate on the west bank of the River Demerary, in the colony of British Guiana, with all the buildings and erections thereon, the property of the abovenamed defendant Dia.

[FIRST PUBLICATION.]

PURSUANT to an Order granted by His Honour Sir Thomas Crossley Rayner, Knight, Chief Justice of British Guiana, bearing date 14th November, 1913, on the petition of A. Stephens, of Grove, East Bank, Demerara, and colony of British Guiana, plaintiff:—

I, the undersigned Reigistrar of British Guiana or my lawful deputy, will expose for sale to the highest bidder, in the presence of a Sworn Clerk or Assistant Sworn Clerk, at the Victoria Law Courts, in the city of Georgetown, on Monday, the 22nd day of December, 1913, at 12 o'clock, noon.

2. In behalf of the abovenamed petitioner *versus* J. Roberts and G. Roberts, defendants:—The abandoned plantation Friendship, situate on the east bank of the River Demerary, in the county of Demerary, in the colony of British Guiana, no buildings thereon, save and except that part of the front lands of the said plantation called Sophia's Town as sold at execution on the 19th day of March, 1849, save and except lot number eleven (11) and one undivided fiftieth part or share of and in sections A, B, C, and D, transported on the 19th day of July, 1864, and also save and except lot 58, and one undivided fiftieth part or share of and in sections A, B, C, and D, transported on the 4th day of July, 1868.

Digitized by Google

[FIRST PUBLICATION.]

PURSUANT to writ of execution in the matters following:—

I the undersigned Registrar of British Guiana, or my lawful deputy, will expose for sale to the highest bidder, in presence of a Sworn Clerk or Assistant Sworn Clerk, at the Victoria Law Courts, in the city of Georgetown, on Monday, the 22nd day of December, 1913, at 12 o'clock, noon:—

3. In behalf of The British Guiana Pawnbroking and Trading Company, Limited, plaintiffs *versus* Manoel De Paiva and Joao Vieira Caetano, jointly and severally, defendants:—*Firstly*, west half of lot number 14 (fourteen), situate in Albert-town district, in the city of Georgetown, in the county of Demerary and colony of British Guiana, and all the buildings and erections thereon; *secondly*, a piece of land part of Plantation Thomas, situate on the sea coast east of the county of Demerary now called Albert-town and known on a chart thereof by the Sworn Land Surveyor Joseph Hadfield, deposited in the Registrar's Office of the counties of Demerary and Essequebo as east half of lot number 71 (seventy-one), and all the buildings and erections thereon; *thirdly*, east half of lot number 35 (thirty-five), of that part of Plantation Thomas, situate on the east sea coast of the county of Demerary now called Albert-town and known on the chart thereof by the Sworn Land Surveyor Joseph Hadfield, deposited in the Registrar's Office of the counties of Demerary and Essequebo on the 7th day of August, 1847, and all the buildings and erections thereon; *fourthly*, the east half of lot number 33 (thirty-three), situate in Albert-town district in the city of Georgetown, in the county of Demerary and colony of British Guiana and all the buildings anp erections thereon; *fifthly*, the west half of lot 27 (twenty-seven), situate in Albert-town district, in the city of Georgetown, in the county of Demerary and colony of British Guiana subject to a lease of said west half of lot number 27 (twenty-seven), entered into on the 7th September, 1882, by and between Charles Hume Gilbert of the one or first part and Catherine Ann Haywood, single woman, of the other or second part.

All persons having any right, title, interest or claim in and to any of the above properties, and who may have just grounds to oppose the sale thereof, are hereby required to do so in due form of law at the Registrar's Office in Georgetown, Demerara, within fourteen days after the first Saturday's advertisement, setting forth his, her or their reason of opposition in writing, duly signed by a Barrister-at-Law or Solicitor, and thereafter to proceed according to law. Those inclined to purchase will attend at the time and place beforementioned.

Payment must be made as follows:—One hundred dollars and under, Cash; exceeding $100—the purchaser or purchasers shall, unless they pay the purchase money at the time of sale, forthwith deposit with the Marshal 25 per cent. of the purchase money and shall, if the purchase money does not exceed the sum of $500, pay the balance by three equal instalments from the day of sale, with interest at the rate of six per cent. per annum, at the expiration of one, two and three months, respectively, and if the purchase money exceeds the sum of $500, he shall pay such balance with such interest by three equal instalments at the expiration of two, four and six months, respectively.

In the event of the purchaser making any default in payment of any of the instalments, the amount of the deposit shall be forfeited and the property may, after being re-advertised, be put up for sale at auction and sold.

Registrar's Office of British Guiana, Georgetown, Demerary, this 5th day of December, 1913.

L. C. DALTON,
Registrar.

Counties of Demerary & Essequebo.

[SECOND PUBLICATION.]

PURSUANT to an Order granted by His Honour Sir Thomas Crossley Rayner, Knight, Chief Justice of British Guiana, bearing date 24th November, 1913, on the petition of Antonio de Freitas, of 21, Broad Street, Charlestown, Georgetown, plaintiff:—

I, the undersigned Registrar of British Guiana, or my lawful deputy, will expose for sale to the highest bidder in presence of a Sworn Clerk or Assistant Sworn Clerk, at the Victoria Law Courts, in the city of Georgetown, on Monday, the 15th day of December, 1913, at 12 o'clock, noon:—

1. In behalf of the abovenamed petitioner *versus* James Corbin and J. Soobrian, defendants:—The east half of lot number 26, situate in New Charlestown District, in the city of Georgetown, in the county of Demerara, with all the buildings and erections thereon.

[SECOND PUBLICATION.]

PURSUANT to an Order granted by His Honour Sir Thomas Crossley Rayner, Knight, Chief Justice of British Guiana, bearing date 14th November, 1913, on the petition of Sandy Ross, of No. 41 Village, west coast of Berbice, in the colony of British Guiana, plaintiff:—

I, the undersigned Registrar of British Guiana, or my lawful deputy, will expose for sale to the highest bidder, in the presence of a Sworn Clerk or Assistant Sworn Clerk, at the Victoria Law Courts, in the city of Georgetown, on Monday, the 15th day of December, 1913, at 12 o'clock, noon:—

2. In behalf of the abovenamed petitioner *versus* Augustus Cummings, defendant:—Lot number 1 (one), part of lot number 41 (forty-one), situate on the west sea coast of the county of Berbice, in the colony of British Guiana, the said lot number 1 (one) being laid down and defined on a plan of the said lot number 41 (forty-one) by William Chalmers, Sworn Land Surveyor, dated 4th October, 1871, and deposited in the Registrar's Office in Berbice, on the 12th of October, 1871, with the cultivation thereon, the property of the said Augustus Cummings.

[SECOND PUBLICATION.]

PURSUANT to writ of execution in the matter following:—

I, the undersigned Registrar of British Guiana, or my lawful deputy, will expose for sale to the highest bidder in the presence of a Sworn Clerk or Assistant Sworn Clerk, at the Victoria Law Courts, in the city of Georgetown, on Monday, 15th day of December, 1913, at 12 o'clock, noon:—

3. In behalf of Booker Brothers, McConnell and Company, Limited, whose duly constituted attorney in this colony is Harry Yardley Delafons, plaintiffs *versus* Shivsanker, defendant:—An undivided half of the abandoned Plantatien Columbia, situate on the east sea coast of Demerara, being about 100 (one hundred) roods façade by the usual depth, and bounded on the east by Glazier's Lust, on the west by Dantzic with all the buildings, machinery and further appurtenances thereon and thereto belonging.

All persons having any right, title, interest or claim in and to any of the above properties, and who may have just grounds to oppose the sale thereof, are hereby required to do so in due form of law at the Registrar's Office in Georgetown, Demerara, within fourteen days after the first Saturday's advertisement, setting forth his, her or their reasons of opposition in writing, duly signed by a Barrister-at-Law or Solicitor, and thereafter to proceed according to law. Those inclined to purchase will attend at the time and place before mentioned.

Payment must be made as follows:—One hundred dollars and under, Cash; exceeding $100—the purchaser or purchasers shall, unless they pay the purchase money at the time of sale, forthwith deposit with the Marshal 25 per cent. of the purchase money and shall, if the purchase money does not exceed the sum of $500, pay the balance by three equal instalments, from the day of sale, with interest at the rate of six per cent. per annum, at the expiration of one, two and three months, respectively, and if the purchase money exceeds the sum of $500, he shall pay such balance with such interest by three equal instalments at the expiration of two, four and six months, respectively.

In the event of the purchaser making any default in payment of any of the instalments, the amount of the deposit shall be forfeited and the property may, after being re-advertised, be put up for sale at auction and sold.

Registrar's Office of British Guiana, Georgetown, Demerary, this 28th day of November, 1913.

L. C. DALTON,
Registrar.

Counties of Demerary & Essequebo.

[THIRD PUBLICATION.]

PURSUANT to writ of Execution in the matter following:—

I, the undersigned Registrar of British Guiana, or my lawful deputy, will expose for sale to the highest bidder in presence of a Sworn Clerk or Assistant Sworn Clerk, at the Victoria Law Courts, in the city of Georgetown, on Monday, the 8th December, 1913, at 12, noon:—

1. In behalf of The British Guiana Building Society, Limited, plaintiffs, *versus* John Paul Gordon, defendant:—The north half of lot number 300 (three hundred), situate in South Cumingsburg District, in the city of Georgetown, in the county of Demerary and all the buildings and erections thereon.

Digitized by Google

[THIRD PUBLICATION.]

PURSUANT to an Order granted by His Honour Sir Thomas Crossley Rayner, Knight, Chief Justice of British Guiana, bearing date 11th November, 1913, on the petition of Percy Claude Wight, of lot 52, Brickdam, Georgetown, trading without any partner under the name and style of Walter Bagot & Company, plaintiffs :—

I, the undersigned Registrar of British Guiana, or my lawful deputy, will expose for sale to the highest bidder in the presence of a Sworn Clerk or Assistant Sworn Clerk, at the Victoria Law Courts, in the city of Georgetown, on Monday, the 8th day of December, 1913, at 12 o'clock, noon:—

2. In behalf of the above-named petitioner *versus* David Bishop in his quality as executor to and under the last will and testament of Margaret Jeffrey, deceased, defendant :—West half of lot number 34 (thirty-four), situate in Albert-town District, in the city of Georgetown, in the county of Demerary and colony of British Guiana, with the buildings thereon, subject to the right, title and interest of Eliza Howell, widow, in a certain agreement of leased executed on the 13th November, 1902, and renewed by the executor of the said will in her favour and save and except one building belonging to the said Eliza Howell.

All persons having any right, title, interest or claim in and to any of the above properties, and who may have just grounds to oppose the sale thereof, are hereby required to do so in due form of law at the Registrar's Office in Georgetown, Demerara, within fourteen days after the first Saturday's advertisement, setting forth his, her or their reasons of opposition in writing, duly signed by a Barrister-at-Law or Solicitor, and thereafter to proceed according to law. Those inclined to purchase will attend at the time and place beforementioned.

Payment must be made as follows :—One hundred dollars and under Cash; exceeding $100—the purchaser or purchasers shall, unless they pay the purchase money at the time of sale, forthwith deposit with the Marshal 25 per cent. of the purchase money and shall, if the purchase money does not exceed the sum of $500, pay the balance by three equal instalments, from the day of sale, with interest at the rate of six per cent. per annum, at the expiration of one, two and three months, respectively, and if the purchase money exceeds the sum of $500, he shall pay such balance with such interest by three equal instalments at the expiration of two, four and six months, respectively.

In the event of the purchaser making any default in payment of any of the instalments, the amount of the deposit shall be forfeited and the property may, after being re-advertised, be put up for sale at auction and sold.

Registrar's Office of British Guiana, Georgetown, Demerary, this 21st day of November, 1913.

L. C. DALTON,
Registrar.

[THIRD PUBLICATION.]

PURSUANT to writ of execution in the matter following :—

I, the undersigned Registrar of British Guiana, or my lawful deputy, will expose for sale to the highest bidder in presence of a Sworn Clerk or Assistant Sworn Clerk, at the Victoria Law Courts, in the city of Georgetown, on Monday, the 8th day of December, 1913, at 12 o'clock, noon :—

3. In behalf of Booker Brothers, McConnell and Company, Limited, whose duly constituted attorney in this Colony is Harry Yardley Delafons, plaintiffs, *versus* H. Daniels, defendant :—An undivided half of lot number 44 (forty-four), section A, in the village of Plaisance, in the Plaisance Village District, in the county of Demerary and colony of British Guiana, and an undivided half of all the buildings and erections thereon, save and except the buildings thereon, belonging to H. G. Leach and Matthew Murray Chung, respectively, and excepting and reserving therefrom one undivided twelfth part in all the land comprised in the said lot 44, section A, claimed by Mrs. E. E. Austin.

The opposition entered on the 26th day of July, 1913, by Amjadalli, of de Kinderen, West Coast, Demerara, to the undermentioned property having been declared by an order of a Judge bearing date 6th November, 1913, deserted and abandoned.

[THIRD PUBLICATION.]

PURSUANT to an Order granted by His Honour Maurice Julian Berkeley, then acting Chief Justice of British Guiana, bearing date 27th June, 1913, on the petition of Tapsey, male East Indian immigrant, of Bee Hive, East Coast, Demerara, plaintiff.

I, the undersigned Registrar of British Guiana, or my lawful deputy, will expose for sale to the highest bidder, in the presence of a Sworn Clerk or Assistant Sworn Clerk, at the Victoria Law Courts, in the city of Georgetown, on Monday, the 8th day of December, 1913, at 12 o'clock, noon :—

4. In behalf of the above-named petitioner *versus* Mowlabocus, male East Indian immigrant, defendant :—West half of lot number 93 (ninety-three), or 111 (one hundred and eleven), situate in Werk-en-Rust District, in the city of Georgetown, county of Demerary and colony of British Guiana, with all the buildings and erections thereon.

Payment must be made as follows :—One hundred dollars and under, Cash ; exceeding $100 the purchaser or purchasers shall, unless they pay the purchase money at the time of sale, forthwith deposit with the Marshal 25 per cent. of the purchase money and shall, if the purchase money does not exceed the sum of $500, pay the balance by three equal instalments, from the day of sale, with interest at the rate of six per cent. per annum, at the expiration of one, two and three months, respectively, and if the purchase money exceeds the sum of $500, he shall pay such balance with such interest by three equal instalments at the expiration of two, four and six months, respectively.

In the event of the purchaser making any default in payment of any of the instalments, the amount of the deposit shall be forfeited and the property may, after being re-advertised, be put up for sale at auction and sold.

Registrar's Office of British Guiana, Georgetown, Demerary, this 21st day of November, 1913.

L. C. DALTON,
Registrar.

SUPREME COURT OF BRITISH GUIANA.

APPELLATE JURISDICTION.

THIS 27TH DAY OF NOVEMBER, 1913.

ANTONIO SAMUELS
versus
P.C. 1,222, ISAAC GLASGOW.

Assault.

The following judgment was delivered :—

RAYNER, C.J. : The Court considers that the circumstances of the case justifies it in reducing the charge to one of assault, and convicts appellant upon that, and fines him $25 or one month's imprisonment with hard labour. Appellant to pay costs of appeal.

MOHAMEDAZEEZ
versus
Sergt.-Major 417, WM. FRANKLIN.

Evidence.

The following judgment was delivered :—

RAYNER, C.J. : There is ample evidence upon which the Magistrate could have come to the conclusion he did, and I fail to see on the evidence how he could have come to any other conclusion than the one he did come to, namely, that the defendant stole the complainant's cow.

Appeal dismissed with costs.

THIS 29TH DAY OF NOVEMBER, 1913.

KALLOO
versus
GRAY.

Embezzlement—Proof.

Hill J. (acting) : This is an appeal from a conviction before the Magistrate sitting in the Georgetown Judicial District, on a charge of embezzlement.

The reasons of appeal, summarised, are that in the absence of the evidence of a certain witness named Griffith, the chain of evidence is incomplete so as to enable the Magistrate to decide as he did, but the question, to my mind, is whether the Magistrate had sufficient evidence to properly submit to himself sitting as a jury.

Digitized by Google

There is the direct evidence of Bacchus and Holder —the corroborative evidence of Miss Rose, with the documentary evidence of the results of her examination of the appellants box, and his pink sheet which indirectly confirm the evidence of both Bacchus and Holder, and I am satisfied there was such sufficient evidence.

It is suggested that there was no fraudulent appropriation of money until appellant failed to account at end of journey, but he said he placed the amount in the box *at once*, and this the Magistrate disbelieved. He had a box in which he should have placed the money, he did not, but put it in his pocket, and never accounted for it.

The return of Miss Rose showed that only one five cents coin fare was in the box, and that the total passengers shown by the appellant's pink sheet, and the result of the examination of his box, agreed. If Bacchus, as he no doubt did, paid two coin fares, and put one of them himself in the box, and the appellant appropriated the other, the results at the end of the journey showed this appropriation. Miss Rose's return, it is significant, was made out before she had any knowledge of anything being wrong.

I affirm the decision of the Magistrate, and dismiss the appeal with costs.

LIMITED JURISDICTION.

THIS 29TH DAY OF NOVEMBER, 1913.

MAYERS
versus
DHANI.

Agreement—Purchase Money—Book of Account.

HILL, J., (actg.): The plaintiff claims from the defendant the sum of $189 balance of purchase money of certain land at La Grange. He alleges the lots purchased contained 18½ beds, that the purchase price agreed upon was at $25 per bed and that the defendant has paid $273·50 on account.

The defendant admits a purchase of land, but says it was of 18 beds at $20 per bed and that he has paid $295, leaving a balance due by him of $65, which he has tendered plaintiff but which was refused.

Plaintiff is not in the colony but a witness—Ranger at La Grange at the time—has given evidence as to the arrangement between plaintiff and defendant, which he swears was based on cash or credit. For cash the price was to be at $20 per bed; for credit $25 per bed, and the bargain was made for credit.

He, however, swears the agreement was entered into 4 or 5 years ago, but this clearly cannot be so, as the agreement must have been made somewhere in July, 1905. I am satisfied from documentary evidence that 18½ beds were sold and delivered.

A book of account has been put in which Cameron, Mayers's attorney, swears is the book of account containing the transactions *re* La Grange—kept in the ordinary course of plaintiff's business with La Grange, and which he has had in his possession since Mayers left the colony. This book was admitted in evidence, no objection being made, but when Mootoo, an ex-assistant book-keeper, was being examined for the defence he stated that he had made some of the original entries in it, that the first entry relative to the transaction with Dhani in July 1905 was in his handwriting and made from some other book by Mayers's instructions. Thereupon counsel for defendant contended that it should not be accepted in evidence, but I cannot see, even granting that there was originally some other means of account, that this can remove the present book from outside the category of a book of account, kept in the course of plaintiff's business, with a reasonable degree of regularity.

The entry in this book shows that the purchase price was $25 per bed.

For the defence Dhani swears the arrangement was for $20 per bed on his buying the whole field 18. Mootoo corroborates, and so does Kowlessur, as to the conversation at the time.

Their version, however, is discredited by the fact that, while it is clear the agreement was made in July 1905, Mootoo was never on the estate before September, 1905, and could not have been present at any conversation, and therefore when defendant and Kowlessur both swear he was present, they must necessarily be not speaking the truth.

On the receipt given to Dhani by Mayers for $150, and on back of which is a further receipt for $145, there are pencil memoranda which show calculations relative to 18½ beds at $25 per bed. Dhani swears that they were made by Mayers at the time he tendered the final balance of $65 but I am not prepared, in view of the doubts I have as to the reliability of his evidence, to accept this. If they were made before, as appears likely, they are corroborative of plaintiff's case.

Finally, there is Cameron's evidence that the reason given to him by defendant for disputing the claim was that he did not see why he should pay $25 a bed, while others paid $20.

I find therefore that plaintiff sold to defendant 18½ beds at $25 per bed, *i.e.*, for $462.50, and has received $295 leaving a balance due of $167.50.

I cannot appropriate $21.50 of this amount of $295 to the payment of transport fees, as I have nothing before me in connection with this.

I give judgment for plaintiff for $167.50 with costs.

Judicial Notices.

SUPREME COURT OF BRITISH GUIANA.

COUNTY OF BERBICE.

NOTICE is hereby given that there will be a sitting of the Supreme Court of British Guiana at the Colony House, New Amsterdam, Berbice, on Tuesday, the 16th day of December, 1913, at the hour of 10.30 a.m., and following days. Transports and Mortgages will be passed on the 18th December, 1913.

L. C. DALTON,
Registrar.

Registrar's Office of British Guiana, Georgetown, Demerary, this 2nd day of December, 1913.

SUPREME COURT OF BRITISH GUIANA.

COUNTY OF BERBICE.

APPELLATE JURISDICTION.

HEARING LIST.

THE following appeal is fixed for hearing on the undermentioned date:—

Appellant.	Respondent.
THURSDAY, 18TH DECEMBER, 1913.	
WILLIAM SEARS.	JOHN H. HALY.
Jos. Eleazar, Solicitor.	

L. C. DALTON,
Registrar.

Registrar's Office of British Guiana, Victoria Law Courts, Georgetown, Demerara, this 3rd day of December, 1913.

Official Receiver's Notice.

BRITISH GUIANA.—IN THE SUPREME COURT.

In Insolvency No. 2 of 1913.

Re ALBERT MUNRO BAKER, Insolvent.

A Dividend is intended to be declared in the above matter. Creditors who have not proved their debts by the 20th day of December, 1913, will be excluded from this dividend.

W. A. PARKER,
Official Receiver,
Assignee.

Lands and Mines Notices.

Under Crown Lands Regulations.

DEPARTMENT OF LANDS & MINES.
GEORGETOWN, DEMERARA,
22nd November, 1913.

[3.] NOTICE is hereby given, for general information, that the following applica-

Digitized by Google

tion to transfer the undermentioned tract of Crown land made under the Crown Lands Regulations, 1910, has been lodged with the Commissioner of Lands and Mines, viz.:—

TRANSFERS—PART I.

WOOD-CUTTING LICENCES.

By Frank T. Mayers to Pedro Fernandes.

The right, title and interest in and to Licence No. A528 to cut wood on 461 acres of Crown land, situate on the left bank of the Pokerero creek, right bank, Kamuni creek, left bank, Demerara River, bounded by a line commencing at a place called "Brighton."

All persons having any right, title, or claim in and to the aforementioned tract of Crown land, and who may have just grounds to oppose the transfering thereof, are hereby required to do so in due form at the Office of the Department of Lands and Mines at the Victoria Law Courts, in the City of Georgetown, at any time during office hours, on any day within twenty-one days from the date of this advertisement, setting forth his, her, or their reasons of opposition in writing duly signed.

FRANK FOWLER,
Commissioner of Lands and Mines.

NOTICE.

NOTICE is hereby given that under the provisions of sections 3 (6) and 51 (2) of the Mining Regulations, 1905, the issue of Prospecting Licences and Mining Privileges to the following persons will be refused until further orders:—

Abraham London.
Jacob Ralph.
John Barlow—*alias* "Sky-Bar."
James Wilson.
S. de Brass.
Schomburgh Accra.
Henry Christianni.

FRANK FOWLER,
Commissioner of Lands and Mines.
Department of Lands and Mines,
Georgetown, Demerara,
3rd December, 1913.

SCALE OF RATIONS.

NOTICE is hereby given, for general information, that the Commissioner of Lands and Mines has approved of the undermentioned Scale of Rations required to be furnished in accordance with Regulation 125 of the Mining Regulations, 1905, to every servant employed on a Claim.

Weekly list of Rations required to be furnished to a servant on a Claim in accordance with Regulation 125 of the Mining Regulations, 1905:—

Sugar... ...	... 1 lb.
Flour... ...	... 7 pints.
Salt Fish ...	... 1 lb.
Peas	... $1\frac{3}{4}$ pints.
Rice ...	... $3\frac{1}{2}$ pints.
Salt Pork or Salt Beef	... 2 lbs.
Biscuits ...	14 large or 1 lb.

Provided that the employer may, in his discretion, substitute similar quantities of fresh fish, beef, pork and vegetables in place of salt fish, meat and peas.

The previous Government Notice on the subject published in the *Gazette* of 10th March, 1906, is hereby cancelled.

FRANK FOWLER,
Commissioner of Lands and Mines.
Department of Lands and Mines,
Georgetown, Demerara,
3rd December, 1913.

NOTICE.

SALE OF GREENHEART TIMBER, &c.

NOTICE is hereby given that at 12, noon, on Thursday, the 15th January, 1914, at Mallali, Demerara River, I or some person duly authorised by me in writing, will offer for sale at auction, the following timber, cut on tracts on Yawarabaru Creek, Demerara River, held under Wood-cutting Licences, which have expired and reverted to the Crown along with all timber, &c., remaining thereon:—

8 logs Greenheart timber, containing 380 cubic feet, more or less.

1 Wallaba Sill, containing 5 cubic feet more or less.

Terms of Sale:—Cash, with Auction dues at 2%, and Royalty on the timber at rate of one cent per cubic foot.

FRANK FOWLER,
Commissioner of Lands and Mines.
Department of Lands and Mines,
Georgetown, Demerara,
29th November, 1913.

Under the Mining Regulations.

APPLICATIONS FOR LICENCES.

DEPARTMENT OF LANDS AND MINES,
Georgetown, Demerara,
[1.] 6th December, 1913.

IN accordance with Clause 11 of the Mining Regulations, 1905:

Notice is hereby given that the following applications for Claim Licences have been lodged with the Commissioner at the Office of the Department of Lands and Mines.

DISTRICT NO. 3.

TO SEARCH FOR PRECIOUS STONES.

By Roberts Schomburgk.

1,500 x 800 feet of Crown land, Karimouraparu, Left Bank, Isseneroo, Left Bank, Mazaruni.

Distance of claim to river or creek landing—About 5 miles.

Nearest claim holder - Self.

By Fitz Walcott.

1,500 x 800 feet of Crown land, Hope, Right Bank, Charity, Left Bank, Isseneroo, Left Bank, Mazaruni.

Distance of claim to river or creek landing—4 miles.

Nearest claim holder—Self.

By E. Barton & D. Shortt.

1,500 x 800 feet of Crown land, Intime Creek, tributary Karakaramu, tributary Isseneroo, Left Bank, Mazaruni.

Distance of claim to river or creek landing—About 9 miles.

Nearest claim holder—Fraser, Cox & Joseph.

By George Frank & Francisco Rodrigues D'Aguiar, constituting the Star Syndicate.

1,500 x 800 feet of Crown land, Intime, Left Bank, Hosannah, Right Bank, Putareng, Left Bank, Mazaruni.

Distance of claim to river or creek landing—About 24 miles.

Nearest claim holder—Cox, Fraser & Joseph.

Digitized by Google

TO MINE FOR GOLD.

DISTRICT NO. 3.

BY THOMAS ADOLPHUS ALLICOCK.

1,500 x 800 feet of Crown land, Perseverance Creek, Left Bank, Haimaraparu, Left Bank, Ohio, Left Bank, Caburi, Right Bank, Mazaruni.
Distance of claim to river or creek landing—About 17 miles.
Nearest claim holder—Nil.

BY EWING SAMPSON & THOMAS ADOLPHUS ALLICOCK.

1,500 x 800 feet of Crown land, Intime Creek, Left Bank, Haimaraparu, Left Bank, Ohio, Left Bank, Caburi, Right Bank, Mazaruni.
Distance of claim to river or creek landing—About 17 miles.
Nearest claim holder—Nil.

BY THOMAS ADOLPHUS ALLICOCK.

1,500 x 800 feet of Crown land, Powis Creek, Left Bank, Haimaraparu, Left Bank, Ohio, Left Bank, Caburi, Right Bank, Mazaruni.
Distance of claim to river or creek landing—About 17 miles.
Nearest claim holder—Nil.
1,500 x 800 feet of Crown land, Intime Creek, Left Bank, Haimaraparu Creek, Left Bank, Ohio, Left Bank, Caburi, Right Bank, Mazaruni.
Distance of claim to river or creek landing—About 17 miles.
Nearest claim holder—Nil.

BY BAKERALLY.

1,500 x 800 feet of Crown land, Eping Creek, Right Bank, Mazaruni River.
Distance of claim to river or creek landing—16 miles.
Nearest claim holder—E. Allicock.

DISTRICT NO. 4.

BY LOUISA JACOBS.

1,500 x 800 feet of Crown land, Louisa's Providence, Left Bank, Aranka, Left Bank, Cuyuni.
Distance of claim to river or creek landing—About 12 miles.
Nearest claim holder—Archer & Yhap.

BY ABRAHAM ISAAC,

1,500 x 800 feet of Crown land, Powis, Right Bank, Perseverance, Right Bank, Iroma, Left Bank, Cuyuni.
Distance of claim to river or creek landing—About 30 miles.
Nearest claim holder—J. Thomas.

BY ISAAC CHRISTMAS, JAMES HALLIDAY & JOHN SEWDIN.

1,500 x 800 feet of Crown land, Labaria, Akaiwong, Right Bank, Cuyuni.
Distance of claim from river or creek landing—3 miles.
Nearest claim holder—J. Christmas.
1,500 x 800 feet of Crown land, Elizabeth, Akaiwong, Right Bank, Cuyuni.
Distance of claim to river or creek landing—3 miles.
Nearest claim holder—J. Christmas.
1,500 x 800 feet of Crown land, Turtle, Akaiwong, Right Bank, Cuyuni.
Distance of claim to river or creek landing—3 miles.
Nearest claim holder—J. Christmas.

BY JAMES HENRY JESSEMY.

1,500 x 800 feet of Crown land, Perseverance, Right and Left Banks, Aranka, Left Bank, Cuyuni River.
Distance of claim to river or creek landing—17 miles.
Nearest claim holder—Smith & Williams.

BY JOHN GLASGOW & MANOEL GOVEIA DA SILVA.

1,500 x 800 feet of Crown land, Consideration, Right Bank, Rupa Creek, Left Bank, Cuyuni.
Distance of claim to river or creek landing—About 12 miles.
Nearest claim holder—Roberts & Mc Kenzie.
1,500 x 800 feet Crown land, Hope, Left Bank, Consideration, Right Bank, Rupa Creek, Left Bank, Cuyuni.
Distance of claim to river or creek landing—About 12 miles.
Nearest claim holder—Roberts & McKenzie.
1,500 x 800 feet of Crown land, Trial, Left Bank, Consideration, Right Bank, Rupa, Left Bank, Cuyuni.
Distance of claim to river or creek landing—About 12 miles.
Nearest claim holder—Glasgow & Da Silva.

DISTRICT NO. 5.

BY WILLIAM PHANG.

1,500 x 800 feet of Crown land, Success, Perseverance, Right Bank, Iroma, Left Bank, Cuyuni.
Distance of claim to river or creek landing—About 30 miles.
Nearest claim holder—John Thomas
1,500 x 800 fert of Crown land, Marudi, Curi-Curi, Right Bank, Barama River.
Distance of claim to river or creek landing—About 15 miles.
Nearest claim holder—Jose Vieira.

BY CYRIL FARNUM.

1,500 x 800 feet of Crown land, Falls Creek, Intime Creek, Weynamu, Wanamu, Barama River.
Distance of claim to river or creek landing—About 25 miles.
Nearest claim holder—Self.
1,500 x 800 feet of Crown land, Marabunta Creek, Intime, Weynamu, Wanamu, Barama River.
Distance of claim to river or creek landing—About 25 miles.
Nearest claim holder—Charles Lucienne.
1,500 x 800 feet of Crown land, Turtle Creek, Intime, Weynamu, Wanamu, Barama River.
Distance of claim to river or creek landing—About 25 miles.
Nearest claim holder—Self.
1,500 x 800 feet of Crown land, Intime Creek, Weynamu, Wanamu, Barama River.
Distance of claim to river or creek landing—About 25 miles.
Nearest claim holder—Self.
1,500 x 800 feet of Crown land, Intime Creek, Weynamu, Wanamu, Barama River.
Distance of claim to river or creek landing—About 25 miles.
Nearest claim holder—Self.

All persons having any right, title and interest in and to the abovementioned tracts of Crown Land, and who may have just grounds to oppose the granting thereof, are hereby required to do so in due form at the Office of the Department of Lands and Mines, in the City of Georgetown, within the time specified by the Regulations, setting forth his, her or their reasons of opposition in writing, duly signed.

FRANK FOWLER,
Commissioner of Lands and Mines.

APPLICATIONS FOR LICENCES.

DEPARTMENT OF LANDS & MINES,
GEORGETOWN, DEMERARA,
[2.] 29th November, 1913.

IN accordance with Clause 11 of the Mining Regulations, 1905:

Notice is hereby given that the following applications for Claim Licences have been lodged with the Commissioner at the Office of the Department of Lands and Mines:—

TO SEARCH FOR PRECIOUS STONES.

DISTRICT NO. 3.

BY WILLIAM EZEKIEL COX, JAMES RICHARD FRASER AND ALBERT JOSEPH.

1,500 x 800 feet of Crown land, Perseverance, Left Bank, Reward Creek, Right Bank, Hosannah Creek, Right Bank, Putareng, Left Bank, Mazaruni.
Distance of claim to river or creek landing—About 15 miles.
Nearest claim holder—Nil.

TO MINE FOR GOLD.

BY MANOEL RODRIGUES FERREIRA.

1,500 x 800 feet of Crown land, Trial Creek, Right Bank, Makarri, Left Bank, Mazaruni.
Distance of claim to river or creek landing—About 18 miles.
Nearest claim holder—Nil.

BY HENRY WADE & TIMOTHY WADE.

1,500 x 800 feet of Crown land, Patient, Makarri, Left Bank, Mazaruni,
Distance of claim to river or creek landing—About 18 miles.
Nearest claim holder—Nil.

BY H. A. SUTTON.

1,500 x 800 feet of Crown land, Surprise, Blackwater, Right Bank, Ohio, Left Bank, Kaburi, Right Bank, Mazaruni.
Distance of claim to river or creek landing—10 miles.
Nearest claim holder—Collymore.
1,500 x 800 feet of Crown land, Endeavour, Blackwater, Right Bank, Ohio, Left Bank, Kaburi, Right Bank, Mazaruni.
Distance of claim to river or creek landing—10 miles.
Nearest claim holder—Collymore.

BY NATHAN HALLEY.

1,500 x 800 feet of Crown land, Hope Creek, Right Bank, Ohio, Left Bank, Kaburi, Right Bank, Mazaruni.
Distance of claim to river or creek landing—About 10 miles.
Nearest claim holder—S. A. Peters.

DISTRICT NO. 4.

BY A. RODNEY & J. WADDLE.

1,500 x 800 feet of Crown land, Intime Creek, Left Bank, Haimaralli, Left Bank, Lady Walter, Left Bank, Aranka, Left Bank, Cuyuni.

Digitized by Google

Distance of claim to river or creek landing—15 miles.
Nearest claim holder—A. Hutson.
1,500 x 800 feet of Crown land, Lilian, Left Bank, Crab Creek, Left Bank, Lady Walter, Left Bank, Aranka, Left Bank, Cuyuni.
Distance of claim to river or creek landing—15 miles.
Nearest claim holder—T. Blair & T. Glasgow.
1,500 x 800 feet of Crown land, Ruby Creek, Left Bank, Haimaralli, Left Bank, Lady Walter, Left Bank, Aranka, Left Bank, Cuyuni.
Distance of claim to river or creek landing—15 miles.
Nearest claim holder—T. Blair & T. Glasgow.

BY A. A. CLARKE & A. WALDRON.

1,500 x 800 feet of Crown land, Right Bank, Consolation, Right Bank, Aranka, Left Bank, Cuyuni.
Distance of claim to river or creek landing—8 miles.
Nearest claim holder—Nil.
1,500 x 800 feet of Crown land, Right Bank, Consolation, Right Bank, Aranka, Left Bank, Cuyuni.
Distance of claim to river or creek landing—8 miles.
Nearest claim holder—Nil.

BY THOMAS MASRINE & EDWARD ARCHER.

1,500 x 500 feet of Crown land, Doubtful Creek, Left Bank, Trial Creek, Tributary Schonhoven, Left Bank, Essequibo.
Distance of claim to river or creek landing—8 miles.
Nearest claim holder—J. Paul.
1,500 x 800 feet of Crown land, Trial Creek Tributary of Schonhoven, Left Bank, Essequibo River.
Distance of claim to river or creek landing—8 miles.
Nearest claim holder—Joseph Paul.

DISTRICT NO. 5.

BY WILLIAM CRUICKSHANK.

1,500 x 800 feet of Crown land, Hobotobo Creek, Right Bank, Barima.
Distance of claim to river or creek landing—7 miles.
Nearest claim holder—Nil.

BY ERNEST WORRELL.

1,500 x 800 feet of Crown land, Grass Creek, Right Bank, Bamboo Creek, Right Bank, Wamatta, Left Bank, Barama River.
Distance of claim to river or creek landing—8 miles.
Nearest claim holder—C. A. Allicock.

BY WILLIAM GAY & MOHASYS.

1,500 x 800 feet of Crown land, Bambo, Right Bank, Wamatta, Left Bank, Barama.
Distance of claim to river or creek landing—About 9 miles.
Nearest claim holder—E. A. Allicock.

All persons having any right, title and interest in and to the abovementioned tracts of Crown Land, and who may have just grounds to oppose the granting thereof, are hereby required to do so in due form at the Office of the Department of Lands and Mines, in the City of Georgetown, within the time specified by the Regulations, setting forth his, her, or their reasons of opposition in writing, duly signed.

FRANK FOWLER,
Commissioner of Lands and Mines.

CLAIM LICENCES ABANDONED.

[2.] 29th November, 1913.

NOTICE is hereby given in accordance with Clause 18 (5) of the *Mining Regulations, 1905*, that the undermentioned applications for Claim Licences for which rent has not been paid, are declared abandoned as from the dates set against each.

FRANK FOWLER,
Commissioner of Lands and Mines.

DISTRICT. NO 3.

TO SEARCH FOR PRECIOUS STONES.

BY THOMAS DE CHALUS & WM. HENDERSON.

1,500 x 800 feet of Crown land, Granite, Right Bank, Monkey Creek, Left Bank, Putareng, Left Bank, Mazaruni.
Distance of claim to river or creek landing—About 12 miles.
Nearest claim holder—Self.
Declared abandoned as from 16th November, 1913.
1,500 x 800 feet of Crown land, Deer, Left Bank, Monkey Creek, Left Bank, Putareng, Left Bank, Mazaruni.
Distance of claim to river or creek landing—About 12 miles.
Nearest claim holder—Self.
Declared abandoned as from 16th November, 1913.

TO MINE FOR GOLD.

DISTRICT NO. 2.

BY T. A. MUSA & J. R. BROWN.

1,500 x 800 feet of Crown land, Clifton No. 1, Right Bank, Trial, Right Bank, Kuribrong River, Left Bank, Potaro, Left Bank, Essequebo.
Distance of claim to river or creek landing—4 miles.
Nearest claim holder—Roman & Octave.
Declared abandoned as from 10th November, 1913.

BY GEORGE ELLIS & DAVID GILLIRD.

1,500 x 800 feet of Crown land, Enterprise Flat, Right Bank, Potaro.
Distance of claim to river or creek landing—5½ miles.
Nearest claim holder—H. F. Gallienne.
Declared abandoned as from 10th November, 1913.

BY THE MINNEHAHA DEVELOPMENT CO., LTD.

1,500 x 800 feet of Crown land, Mahdia Flat, Relief No. 1, Left Bank, Mahdia Creek, Potaro.
Distance of claim to river or creek landing—10 miles.
Nearest claim holder—Minnehaha Development Co., Limited.
Declared abandoned as from 10th November, 1913.
1,500 x 800 feet of Crown land, Mahdia Flat, Relief No. 2, Left Bank, Mahdia Creek, Potaro.
Distance of claim to river or creek landing—10 miles.
Nearest claim holder—Minnehaha Developmennt Co., Ltd.
Declared abandoned as from 10th November, 1913.
1,500 x 800 feet of Crown land, Mahdia Flat, Eldorado No. 1, Right Bank, Mahdia Creek, Potaro.
Distance of claim to river or creek landing—10 miles.
Nearest claim holder—Minnehaha Development Co., Ltd.
Declared abandoned as from 10th November, 1913.
1,500 x 800 feet of Crown land, Mahdia Flat, Eldorado No. 2, Right Bank, Mahdia Creek, Potaro.
Distance of claim to river or creek landing—10 miles.
Nearest claim holder—Self.
Declared abandoned as from 10th November, 1913.

DISTRICT NO. 3.

BY P. SOLOMON, J. AUGUST & WM. AUGUST.

1,500 x 800 feet of Crown land, Elizabeth, Right Bank, Ohio, Left Bank, Kaburi, Mazaruni.
Distance of claim to river or creek landing—13 miles.
Nearest claim holder—Collymore & Codrington.
Declared abandoned as from 24th November, 1913.

DISTRICT NO. 4.

BY SAMUEL AUSTIN, G. BENNETT & WM. AUSTIN.

1,500 x 800 feet of Crown land, Sybill Flat, Blackwater, Aranka, Left Bank, Cuyuni.
Distance of claim to river or creek landing—14 miles.
Nearest claim holder—L. Jacob.
Declared abandoned as from 24th November, 1913.

BY THOMAS MASRRIN & ED. ARCHER.

1,500 x 800 feet of Crown land, Trial Creek, Right Bank, Sononoven, Left Bank, Essequibo River.
Distance of claim to river or creek landing—8 miles.
Nearest claim holder—Nil.
Declared abandoned as from 24th November, 1913.

BY JANE MOORE & RACHAEL DANIEL.

1,500 x 800 feet of Crown land, Monkey Creek, Left Bank, Lady Walter, Right Bank, Aranka, Left Bank, Cuyuni.
Distance of claim to river or creek landing—About 15 miles.
Nearest claim holder—J. Duncan.
Declared abandoned as from 16th November, 1913.

BY CHARLES GREENE & JOHN SMITH.

1,500 x 800 feet of Crown Land, Right Bank, Clarabelle, Sir Walter, Arangoy, Aranka, Left Bank, Cuyuni.
Distance of claim to river or creek landing—About 7 miles.
Nearest claim holder—Nil.
Declared abandoned as from 3rd November, 1913.
1,500 x 800 feet of Crown Land, Right Bank, Clarabelle, Sir Walter, Arangoy, Aranka, Left Bank, Cuyuni.
Distance of claim to river or creek landing—About 7 miles.
Nearest claim holder—Nil.
Declared abandoned as from 3rd November, 1913.

BY PHILIP THOMAS & STEPHENSON OLIVER CANTERBURY.

1,500 x 800 feet of Crown Land, Perseverance, Aranka, Left Bank Cuyuni.
Distance of claim to river or creek landing—About 8 miles.
Nearest claim holder—Benjamin Kingston.
Declared abandoned as from 3rd November, 1913.

BY DAVID GORDON.

1,500 x 800 feet of Crown Land, Turtle creek, Left Bank, Perseverance, Right Bank, Iroma, Left Bank, Cuyuni.
Distance of claim to river or creek landing—
Nearest claim holder—Carter, Philip and Chung.
Declared abandoned as from 3rd November, 1913.

DISTRICT NO. 5.

BY D. H. WELCOME.

1,500 x 800 feet of Crown Land, Fly creek, Right Bank, Barama.
Distance of claim to river or creek landing—2½ miles.
Nearest claim holder—Nil.
Declared abandoned as from 10th November, 1913.

Digitized by Google

TRANSFERS OF CLAIMS.

[2.] 29th November, 1913

IN accordance with Clause 44 (2) of the Mining Regulations, 1905:

Notice is hereby given that the following Notice of intended Transfer of right, title, and interest in and to the undermentioned Claim Licences have been received by the Commissioner of Lands and Mines:—

DISTRICT NO. 4.

BY MARGARET BELGRAVE TO AND IN FAVOUR OF JAMES BELGRAVE, HENRY LOW AND CHARLES MATTHEW SUE TRADING TOGETHER IN COPARTNERSHIP UNDER THE NAME AND STYLE OF LEE AND COMPANY.

All of her right title and interest in and to the following Claims Licences B 2,743 Intime, Tributary to Perseverance, Left Bank, Cuyuni; B. 2,745 Perseverance tributary Iroma, Left Bank, Cuyuni; B 2,746 Butterfly tributary Perseverance, Left Bank, Cuyuni; B 2,747 Powis Creek, tributary Perseverance. Left Bank, Cuyuni.

DISTRICT NO. 5.

BY PAUL KELLER AND WILLIAM HENRY PARKER TO AND IN FAVOUR OF SPROSTONS', LIMITED.

All of their right title and interest in and to the following:—

Mining Grant No. 12, issued on 1st September, 1896, in respect of six amalgamated claims of an aggregate area of 84 acres, 32 poles and 6 square feet, as shown on a diagram by C. W. Anderson, Government Surveyor, dated 25th April, 1896, and attached to the said Grant.

Mining Grant No. 15, issued on 31st October, 1896, in respect of eleven amalgamated claims of an aggregate area of 1,772 acres as shown on a diagram by George D. Bayley, dated October, 1896, and attached to the said Grant.

All persons having any right, title, interest or claim in and to the abovementioned Grants and who may have just grounds to oppose the transfer thereof, are hereby required to do so in due form at the Office of the Department of Lands and Mines, in the City of Georgetown, within the time specified by the Regulations, setting forth his, her, or their reasons of opposition in writing, duly signed.

FRANK FOWLER,
Commissioner of Lands and Mines.

APPLICATIONS FOR EXCLUSIVE PERMISSIONS.

[2.] 29th November, 1913.

IN accordance with Clause 39 (1) of the Mining Regulations, 1905:

Notice is hereby given that the following applications for Exclusive Permissions under Section 14, Sub-Section 2 of the Mining Ordinance, 1903, have been addressed to the Governor-in-Council:—

DISTRICT NO. 2.

BY JAMES WINTER.

To occupy and explore for a period of three years with a view to dredging a tract of Crown land containing an approximate area of 2,135 acres being the Ewang River from its mouth to its source with a strip of land 400 yards wide on each bank thereof measuring from the centre of the stream, the said Ewang River being a tributary of the Potaro River on its left bank between Kangarooma and Amatuk Falls.

DISTRICT NO. 3.

BY THE MINNEHAHA DEVELOPMENT COY., LTD.

To occupy and explore for a period of three years with a view to dredging a tract of Crown land containing an approximate area of 217 6 acres being the Isseno River from its mouth to a distance of 6 miles up the Creek therefrom, together with a strip of land 150 feet wide on each bank thereof, the said Isseno River being a tributary of the Mazaruni River on its right bank.

All persons having any right, title, interest or claim in and to the abovementioned tracts of Crown Land and who may have just grounds to oppose the issue of the Exclusive Permissions, are required to enter opposition in writing with the grounds thereof, at the Office of the Commissioner of Lands and Mines, Georgetown, within the time specified by the Regulations.

FRANK FOWLER,
Commissioner of Lands and Mines.

[2.] 29th November, 1913.

NOTICE is hereby given, for general information, that the following applications for Claim Licences which were advertised in the *Official Gazette* of the 22nd November, 1913, are disallowed, the land having been previously located by William Jacob Kenswil under Prospecting Licence B 237 and Claim Licence B 2,625.

FRANK FOWLER,
Commissioner of Lands and Mines.

DISTRICT 3.

TO SEARCH FOR PRECIOUS STONES.

BY NORMAN KING.

1,500 feet x 800 feet of Crown land, Granite creek, right bank, Comaparu, left bank, Isseneroo, left bank, Mazaruni.
Distance of claim to river or creek landing—10 miles.
Nearest claim holder—E. Sampson.

1,500 feet x 800 feet of Crown land, Faith creek, right bank, Comaparu, left bank, Isseneroo, left bank, Mazaruni.
Distance of claim to river or creek landing—10 miles.
Nearest claim holder—E. Sampson.

NOTICE.

THE cancellation of the following Claim Licences included in the list of Claims advertised as revoked under the provisions of section 18 of the Mining Regulations, 1905, in the *Official Gazette* of 5th July, 1913, page 2018, is hereby withdrawn and the said Claim Licences are declared to be in existence and of full effect, rental having been paid thereon prior to the date of Sale of Claims on 2nd July, 1913, and the licences included in the above list in error, viz.:—

No. of Claim Licence.	Name of Holder.	Situation.
DISTRICT NO. 2—POTARO RIVER.		
B 2216	Henry France ...	Tiger Creek, Right Bank of.
B 2269	B. Retemeyer and J. Smith	Tiger Creek Right Bank of.
B 2242	J. Sobers & S. Henry	Special, Prosperity, Right Bank, Mahdia, Right Bank of.
DISTRICT NO. 2—KONAWARUK RIVER.		
B 2274	D. E. Isaac ...	Faith, Left Bank, Sawarie, Left Bank of.
DISTRICT NO. 4—CUYUNI RIVER.		
B 2224	R. Nicholls and S. Paul	Faith Perseverance, Left Bank, Arangoy, Left Bank of.
B 2245	Benjamin Kingston	Never Fail, Right Bank, Arangoy, Left Bank, Aranka, Left Bank of.
B 2285	Robert Isaac	Butterfly, Right Bank, Perseverance, Right Bank, Hoorapparu, Right Bank, Iroma, Left Bank of.

FRANK FOWLER,
Commissioner of Lands and Mines
Department of Lands & Mines,
Georgetown,
29th November, 1913.

Digitized by Google

[2.] 29th November, 1913.

NOTICE is hereby given for general information that in accordance with Clause 7 of the Mining Regulations, 1905, the undermentioned notice of location and application for Claim Licence filed at this Office on the 24th November, 1913, is hereby disallowed and the location declared null and void, such application and notice not having been filed within the period allowed by the Regulations.

FRANK FOWLER,
Commissioner of Lands and Mines.

BY THOMAS MASRIEN AND EDWARD ARCHER.

1,500 feet x 500 feet of Crown land, Trial creek, tributary to Schonhoven, left bank, Essequibo river.
Distance of claim to river or creek landing—8 miles.
Nearest claim holder—Joseph Paul.

APPLICATIONS FOR LICENCES.

DEPARTMENT OF LANDS & MINES, GEORGETOWN, DEMERARA.

[3.] 22nd November, 1913.

IN accordance with Clause 11 of the Mining Regulations, 1905:

Notice is hereby given that the following applications for Claim Licences have been lodged with the Commissioner at the Office of the Department of Lands and Mines:—

TO SEARCH FOR PRECIOUS STONES.

DISTRICT NO. 4.

BY SAMUEL WILLIAMS & FUNG-CHUNG-FA.

1,500 x 800 feet of Crown land, Charity, Left Bank, Arangoy, Left Bank, Cuyuni.
Distance of claim to river or creek landing—5 miles.
Nearest claim holder—Nil.

TO MINE FOR GOLD.

DISTRICT NO. 2.

BY SAMUEL DUNCAN GRANT.

1,500 x 800 feet of Crown land, B. G. Creek, Komaka Hole, Right Bank, Omai, Left Bank, Essequibo.
Distance of claim to river or creek landing—5 miles.
Nearest claim holder—Self.

DISTRICT NO. 3.

BY PRINCE SAMUEL.

1,500 x 800 feet of Crown land, Good Hope, Right Bank, Ohio, Left Bank, Kaburi, Right Bank, Mazaruni.
Distance of claim to river or creek landing—8 miles.
Nearest claim holder—Peters & Parrett.

DISTRICT NO. 4.

BY THOMAS ALEXANDER STOWE & FUNG-TEEN-YONG.

1,500 x 800 feet of Crown land, Mahawa Creek, Left Bank, Cuyuni.
Distance of claim to river or creek landing—About 8 miles.
Nearest claim holder—R. D. Fields.
1,500 x 800 feet of Crown land, Mahawa Creek, Left Bank, Cuyuni River.
Distance of claim to river or creek landing—About 8 miles.
Nearest claim holder—R. D, Fields.

BY ISAAC EMANUEL H. CHIN, I. CLEMENTSON AND MOSES MURRAY.

1,500 x 800 feet of Crown land, Deer, (Hiawatta), Left Bank, Lady Walter, Left Bank, Aranka, Left Bank, Cuyuni.
Distance of claim to river or creek landing—19 miles.
Nearest claim holder—Ho-a-Shoo, Ltd.
1,500 x 800 feet of Crown land, Renett (Hiawatta), Left Bank, Lady Walter, Left Bank, Aranka, Left Bank, Cuyuni.
Distance of claim to river or creek landing—19 miles.
Nearest claim holder—Ho-a-Shoo, Ltd.

BY EDWARD BRATHWAITE & HENRY FLEMING.

1,500 x 800 feet of Crown land, Lady Walter Hill, Left Bank, Lady Walter Creek, Left Bank, Aranka Creek, Left Bank, Cuyuni.
Distance of claim to river or creek landing—About 12 miles.
Nearest claim holder—E. Jacobs.

BY JOSEPH BENJAMIN HARRIS.

1,500 x 800 feet of Crown land, Blackwater Creek, Left Bank, Aranka, Left Bank, Cuyuni.
Distance of claim to river or creek landing—15 miles.
Nearest claim holder—Roach.
1,500 x 800 feet of Crown land, Right Bank, Hope, Right Bank, Blackwater, Left Bank, Aranka, Left Bank, Cuyuni.
Distance of claim to river or creek landing—12 miles.
Nearest claim holder—L. Jacobs.
1,500 x 800 feet of Crown land, Left Bank, Trial, Blackwater, Left Bank, Aranka, Left Bank, Cuyuni.
Distance of claim to river or creek landing—12 miles.
Nearest claim holder—Louisa Jacobs.

All persons having any right, title, interest or claim in and to any of the abovementioned tracts of Crown Land and who may have just grounds to oppose the granting thereof, are hereby required to do so in due form at the Office of the Department of Lands and Mines, in the City of Georgetown, within the time specified by the Regulations, setting forth his, her, or their reasons of opposition in writing, duly signed.

FRANK FOWLER,
Commissioner of Lands and Mines.

APPLICATION FOR EXCLUSIVE PERMISSION.

[3.] 22nd November, 1913.

IN accordance with Clause 39 (1) of the Mining Regulations, 1905:

Notice is hereby given that the following application for Exclusive Permission under Section 14, Sub-Section 2 of the Mining Ordinance, 1903, has been addressed to the Governor-in-Council:—

DISTRICT NO. 2.

BY JAMES WINTER.

To occupy and explore for a period of three years a tract of about 776 acres of Crown land, being the Kumaka Creek, Left Bank, Essequibo River, from its mouth to its source and a strip of land 400 feet wide on each side from the centre of creek.

All persons having any right, title, interest or claim in and to the abovementioned tract of Crown Land and who may have just grounds to oppose the issue of the Exclusive Permission, are required to enter opposition in writing with the grounds thereof, at the Office of the Commissioner of Lands and Mines, Georgetown, within the time specified by the Regulations.

FRANK FOWLER
Commissioner of Lands and Mines.

Digitized by Google

LIST of Claim Licences issued under Clause 14 of the Mining Regulations, 1905, during the month of November, 1913.

Department of Lands of Mines,
6th December, 1913.

FRANK FOWLER.
Commissioner of Lands and Mines.

No. of Licence.	No. of Location Papers.	District No.	Date of Issue.	Name of Licensee.	Locality of Claim.	Remarks.
				DISTRICT No. 2.		
B 2739	2532	79	8.11.13	Diano Scipio	Mexico, R.B. Uewang, L.B. Potaro.	
B 2755	2545	80	,,	Leon Romani & Frederic Octaive.	Deer, L.B. Clifton Creek, L.B. Trial, L.B. Kuribrong, Potaro.	
B 2774	2595 and 3414	88	21.11.13	James Howell	Special No. 3, L.B. Konawak, Potaro.	
B 2775	2587	87	,,	Joseph Weeks ...	Chance, R.B. Konawak, Potaro.	
				DISTRICT No. 3.		
B 2732	2492	354	8.11.13	Amos Sam & Henry Gaskin ...	Determination, L.B. Caburi, Mazaruni.	
B 2733	2493	355	,,	C. A. Williams	Marudi Creek, L.B. Puruni River.	
B 2736	2537	368	,,	Cedric Smith	Lady Smith, R.B. Dreadnought, R.B. Monkey, L.B. Putareng, L.B. Mazaruni.	Precious Stones
B 2737	2536	367	,,	Cedric Smith ...	Perseverance, Comaparu, L.B. Isseneroo, L.B. Mazaruni.	do.
B 2738	2527	366	,,	C. S. Solomon	Trial Creek, L.B. Interprise, L.B. Ohio, L.B. Caburi, L.B. Mazaruni.	
B 2740	2528	365	,,	S. Porter, M. Wong & A. Johnson.	Anaroka, Puruni.	
B 2741	2525	364	,,	L. Joncs. J. De Cruise & B. Foo.	Faith Creek, R.B. Handrail, R.B. Ohio, L.B. Caburi, R.B. Mazaruni.	
B 2751	2550	372	,,	C. S. Solomon	Rose Creek, R.B. Powis, R.B. Handrail, R.B. Ohio, L.B. Caburi, R.B. Mazaruni.	
B 2752	2551	373	,,	do.	Bill Bird Creek, R.B. Rose Creek, R.B. Powis. R.B. Handrail, R.B. Ohio, L.B. Caburi. R.B. Mazaruni.	
B 2753	2553	374	,,	C. B. Britton	Daisy Creek, R.B. Handrail, R.B. Ohio, L.B. Caburi, R.B. Mazaruni.	
B 2756	2547	369	,,	P. Solomon, J. August & Wm. August.	Lessbeholding, Ohio, R.B. Mazaruni.	
B 2757	2554	—	,,	Joseph Saunders	Passover, Ohio, Caburi, R.B. Mazaruni.	
B 2760	2579	389	12.11.13	C. S. Solomon	Perseverance Hill, L.B. Camp Creek, L.B. Ohio, L.B. Caburi, R.B. Mazaruni.	
B 2761	2572	378	21.11.13	S. A. Peters & C. W. B. Parrett	Free and Easy Creek, Blackwater, Ohio, Caburi, R.B. Mazaruni.	
B 2762	2568	380	,,	do. do. ...	Blackwater Creek, No. 4, R.B. Ohio, L.B. Caburi, R.B. Mazaruni.	
B 2763	2570	376	,,	do. do. ...	First Creek, Blackwater, Mazaruni River.	
B 2764	2571	377	,,	do. do. ...	Blackwater Creek, No. 2, R.B. Ohio, L.B. Caburi, R.B. Mazaruni.	
B 2765	2569	375	,,	do. do. ...	Blackwater Creek, No. 3, Claim, R.B. Ohio, L.B. Caburi, R.B. Mazaruni.	
B 2766	2567	379	,,	do. do. ...	Blackwater Creek No. 1 Claim. R.B. Ohio, L.B. Caburi, R.B. Mazaruni.	
B 2767	2552	370	,,	H. S. Vander Heyden & S. E. Tulloch.	Shell Creek, R.B. Ewagyke, L.B. Putareng, L.B. Mazaruni.	Precious Stones
B 2768	2549	371	,,	H. S. Vander Heyden & S. E. Tulloch.	Elaine Hill, R.B. Ewagyke Creek, L.B. Putareng, L.B. Mazaruni.	do.
B 2769	2573	383	,,	Napleton N. King	Epini Creek, R.B. Mazaruni River.	
B 2770	2574	381	,,	do.	Rock Creek, Epini Creek, R B. Mazaruni River.	
B 2771	2575	382	,,	do.	Do. Do. Do.	
B 2772	2584	387	,,	Cedric Smith	Determination Creek, L B. Marudi, R.B. Intime, L.B. Isseneroo, L.B. Mazaruni	do.
B 2773	2578	390	,,	Joseph Adolphus Young ...	Sans Souci, R.B. Ohio, R.B. Caburi, R.B. Mazaruni.	
B 2776	2576	384	,,	R. R. Hill, W. Lustall, B. Jones & Harry Persaud.	Unity, L.B. Mazaruni River.	
				DISTRICT No. 4.		
B 2727	2486	515	8.11.13	Jacob Adams & Jno. Teu Pow...	Determination, L.B. Aranecy, L.B. Cuyuni.	
B 2728	2487	518	,,	Charles Marcus	Diamond Ck., R.B. Aranka Landing, L.B. Cuyuni.	
B 2729	2488	519	,,	do.	Do. Do. Do.	
B 2730	2489	505	,,	James Octave & S. Andries	Labaria, R.B. Sir Walter, L.B. Aranka, L.B. Cuyuni.	
B 2734	2504	522	,,	Samuel Williams & Fung Chung Fa.	Aranka, L.B. Cuyuni.	
B 2742	2522	534	,,	Lucy A. Schoodt	Sir Walter Hill, Aranka, L.B. Cuyuni.	
B 2743	2538	544	,,	Margaret Belgrave ...	Intime, tributary Perseverance, L.B. Cuyuni.	
B 2744	2526	537	,,	Jacob Macdonald	Luckie Creek, L.B. Trial, L.B. Cuyuni.	
B 2745	2539	545	,,	Margaret Belgrave ...	Perseverance, Iroma, L.B. Cuyuni.	
B 2746	2540	546	,,	do.	Butterfly, Perseverance, L.B. Cuyuni.	
B 2747	2541	547	,,	do.	Powis Creek, Perseverance, L.B. Cuyuni.	
B 2748	2533	542	,,	Hannah Stephens	Aranka Creek, L.B. Cuyuni.	
B 2749	2534	541	,,	E. Stephens & A. Toney ...	L.B. Aranka Creek, L.B, Cuyuni.	
B 2750	2535	543	,,	Z. Jacobs, A. Elliott & C. Jacobs.	Aranka Creek, L.B. Cuyuni.	
B 2758	2548	549	,,	W. Kirton, H. Tsoi, A. Khan, Chin Fan Phin & J. Wong.	Sir Walter, L.B. Aranka, L.B. Cuyuni.	
B 2777	2594	564	21.11.13	Jose Gonsalves	Determination, R.B. Aranka, L.B. Cuyuni.	
B 2778	2591	561	,,	Jonas Grey, A. P. Sampson & J. S. Meertens.	Akaiwong Creek, R.B. Cuyuni.	
B 2779	2592	562	,,	Do. do. do. ...	Do. Do.	
B 2780	2593	563	,,	Do. do. do. ...	Do. Do.	
				DISTRICT No. 5.		
B 2731	2490	c391	8.11.13	W. H. Walker	Triumph, R.B. Hiarene, R.B. Kaituma, L.B. Barima.	
B 2735	2516	NWD	,,	W. C. Kewley	Rock, between Hope and Triumph Creeks, L.B. White, L.B. Anabisol, R.B. Kaituma, L.B. Barima.	
B 2754	2544	c399	,,	William Phang	Marudi, L.B. Barima River.	
B 2759	2543	c398	,,	do.	Do. Do.	

Digitized by Google

LIST of Tablets issued to Claim-holders during the month of November, 1913.

FRANK FOWLER,
Commissioner of Lands and Mines.

Department of Lands and Mines,
6th December, 1913.

Date of Issue.	No. of Tablet.	Corresponding No. of Claim Licence.	Mining District.	Name of Claim-Holder.
1913.				
Nov. 1	3785	B 2433	3	Simon Wills.
,, ,,	3786	B 2692	3	do.
,, ,,	3787	B 2693	3	do.
,, ,,	3788	B 2694	3	do.
,, ,,	3789	B 2695	3	do.
,, ,,	3790	B 2696	3	do.
,, ,,	3791	B 2697	3	do.
,, ,,	3792	B 2626	3	Robert Schomburgh.
,, ,,	3793	B 2627	3	do.
,, ,,	3794	B 2628	3	do.
,, ,,	3795	B 2698	3	do.
,, 3	3796	B 2446	4	M. A. Goring.
,, ,,	3797	B 2447	4	do.
,, ,,	3798	B 2448	4	do.
,, ,,	3799	B 2449	4	do.
,, ,,	3800	B 2450	4	do.
,, ,,	3801	B 2451	4	do.
,, ,,	3802	B 2452	4	do.
,, ,,	3803	B 2453	4	do.
,, ,,	3804	B 2454	4	do.
,, ,,	3805	B 2455	4	do.
,, 10	3806	B 2742	4	Lucy A. Schoodt.
,, 12	3807	B 2760	3	Charles S. Solomon.
,, ,,	3808	B 2751	3	do.
,, ,,	3809	B 2752	3	do.
,, ,,	3810	B 2738	3	do.
,, ,,	3811	B 2596	3	N. King, C. Lybad & WWelch.
,, ,,	3812	B 2597	3	do.
,, 15	3813	B 2732	3	Amos Sam & Henry Gaskin.
,, 20	3814	B 2701	4	A Griffith, J. J. Ferdinand and Chan-a-Sing.
,, ,,	3815	B 2702	4	do.
,, ,,	3816	B 2703	4	do.
,, ,,	3817	B 2704	4	do.
,, ,,	3818	B 2705	4	do.
,, ,,	3819	B 2706	4	do.
,, ,,	3820	B 2648	4	do.
,, ,,	3821	B 2674	4	do.
,, ,,	3822	B 2675	4	do.
,, ,,	3823	B 2676	4	do.
,, ,,	3824	B 2677	4	do.
,, ,,	3825	B 2678	4	do.
,, ,,	3826	B 2679	4	do.
,, ,,	3827	B 2743	4	Margaret Belgrave.
,, ,,	3828	B 2745	4	do.
,, ,,	3829	B 2746	4	do.
,, ,,	3830	B 2747	4	do.
,, 24	3831	B 2607	4	Fraser, Ying & Yee-Kai.
,, ,,	3832	B 2608	4	do.
,, ,,	3833	B 2624	3	W. J. Kenswil.
,, ,,	3834	B 2625	3	do.
,, 25	3835	B 2767	3	H. Vander Heyden and S. Tulloch.
,, ,,	3836	B 2768	3	do.
,, 26	3837	B 2761	3	S. A. Peters & C.W. B. Parrett.
,, ,,	3838	B 2762	3	do.
,, ,,	3839	B 2763	3	do.
,, ,,	3840	B 2764	3	do.
,, ,,	3841	B 2765	3	do.
,, ,,	3842	B 2766	3	do.

Police.

TRAFFIC ORDERS MADE BY THE INSPECTOR GENERAL OF POLICE UNDER SECTION 160 OF THE SUMMARY CONVICTION OFFENCES ORDINANCE 17 OF 1893.

NOTICE is hereby given that from the 21st December, 1913, until the 11th January, 1914, both dates being inclusive, no bands of music or processions will be permitted to parade the streets of the town within the following area, the boundaries of which are as follows:—Hadfield Street from Water Street to Brunnell Place; Brunnell Place; Croal Street, from Brunnell Place to New Garden Street; New Garden Street to Church Street; Church Street to Albert Street; Albert Street to Lamaha Street; Lamaha Street to Urquhart Street; Urquhart Street, Mundy and Queen Streets to Church Street; Church Street to Water Street; Water Street, from Church Street to Hadfield Street.

Bands and processions will be permitted to parade all other streets and the portion of streets above-named but must not enter the area prescribed above.

Religious processions may be exempted from the above Regulation on giving 24 hours notice of the same to the Inspector General of Police.

G. C. DERINZY, Colonel,
Inspector General of Police.

Police Headquarters,
Georgetown.
4th December, 1913.

NOTICE.

NOTICE is hereby given, for general information, that all persons lighting or throwing any lighted fireworks in the public streets, or in any public place, will render themselves liable to arrest and prosecution.

G. C. DERINZY, Colonel,
Inspector General of Police.

Police Headquarters,
Georgetown,
2nd December, 1913.

NOTICE.

SHOPKEEPERS and others are hereby warned that section 65 of the Police Ordinance No. 10 of 1891 protects the salaries of Non-Commissioned Officers and Constables of the Police Force from civil process for debt and that should they allow Non-Commissioned Officers and Constables of the Force to contract debts, it will be at their own peril as such debts will not be recognised nor will the Inspector General entertain any communication on the subject of such debts.

G. C. DERINZY, Colonel,
Inspector General of Police.

Police Headquarters,
Georgetown,
2nd December, 1913.

General Register Office Notices.

REFERRING to General Register Office Notice of the 28th October, 1912, notice is hereby given that the undermentioned Marriage Officer has returned to the Colony, and has resumed the Ministerial Charge of the Registered Buildings hereinafter mentioned:

Rev. J. B. Cropper, *vice* Rev. J. A. Scrimgeour.
Buildings on Lots 15 and 16, Letter Kenny, Corentyne Marriage District.
Buildings on Pln. Bohemia, Berbice, East Coast and Canje Marriage District.
Church at Bush Lot, West Coast Berbice Marriage District.
Novar Chapel School, Abary Marriage District.
Helena Chapel School, Mahaica Marriage District.
Church at De Hoop, Mahaica Marriage District.
Church at Clonbrook, Mahaica Marriage District.
Church at Better Hope, East Coast Demerara Marriage District.
Building at Ogle, East Coast Demerara Marriage District.
Building of St. Cuthbert's, on Lot 78, Irving and Anira Streets, Queenstown, Georgetown Marriage District.
Building at Pln. Coeverden, Demerara River Marriage District.
Building at Pln. Cottage, Demerara River Marriage District.

J. E. GODFREY,
Registrar General.

General Register Office,
Victoria Law Courts,
Georgetown, Demerara,
5th December, 1913.

IN accordance with the provisions of Section 14 of the Marriage Ordinance No. 25 of 1901, notice is hereby given of the appointment of the following Marriage Officer to the Ministerial Charge of the Registered Building hereinafter mentioned:—

Digitized by Google

Reverend W. A. Deane, *vice* Reverend S. E. Clarke, decd.
A. M. E. Zion Building known as St. James, situate on Pln. Covent Garden, East Bank Demerara Marriage District.

J. E. GODFREY,
Registrar General.

General Register Office,
Victoria Law Courts,
Georgetown, Demerara,
4th December, 1913.

IN accordance with the provisions of Section 14 of the Marriage Ordinance No, 25 of 1901, notice is hereby given of the appointment of the following Marriage Officer to the Ministerial Charge of the Registered Building hereinafter mentioned :—

Rev. T. L. M. Spencer, *vice* Reverend J. E. Samuels, The Christian Church Building situate on lot 28, Alexander and North Streets, Georgetown Marriage District.

J. E. GODFREY,
Registrar General.

General Register Office,
Victoria Law Courts,
Georgetown, Demerara,
5th December, 1913.

Post Office Notice.

ROYAL MAIL ARRANGEMENTS.

MAILS for Europe, the West Indies, and New York by the R.M.S. "Balantia," will be closed at the General Post Office on Saturday, 6th December, at 7 p.m.

Letters for despatch by this Mail may be posted in City Street Boxes up to 6 p.m.

Postal matter will be registered at G.P.O. and at City Branch Offices up to 5 p.m.

Parcels received at G.P.O. and at City Branch Offices up to 4 p.m.

British Postal Orders may be purchased at the City Branch Offices any day (Sundays excepted) from 6.30 a.m. to 5.30 p.m. and at G.P.O. from 7 a.m. to 5 p.m.

Money Orders issued at G.P.O. and Cornhill Street up to 1 p.m.

After the closing of this Mail, postal matter handed in at the G.P.O. counter will be received on payment of extra postage as follows :—

Ordinary postal matter within 30 minutes 2 cents.

Ordinary postal matter within 60 minutes 12 cents.

Registered matter within 30 minutes after closing of Registered Mail 4 cents.

ON SUNDAY, 7th December, ordinary letters only, from 4 p.m. to 6 p.m. 12 cents.

COUNTRY MAILS will be forwarded to Georgetown as follows:—

DEMERARA.—East Coast, by Train leaving Mahaica at 5.20 p.m.

DEMERARA.—West Coast, by Train leaving Greenwich Park at 5.25 p.m.

DEMERARA.—East Bank, by Carrier Tricycle leaving Grove at 2.05 p.m.

DEMERARA.—West Bank, by Carrier Tricycle leaving Wales at 1.50 p.m.

DEMERARA.—Upper River and Potaro District, by Steamer leaving Wismar at 8.30 a.m.

BERBICE.—By Train leaving Rosignol at 6.55 a.m.

ESSEQUEBO COAST, LEGUAN AND WAKENAAM.—By Steamer leaving Onderneeming at noon.

ESSEQUEBO-BARTICA.—By Steamer leaving at 8 a.m. on Friday, 5th December.

ESSEQUEBO, NORTH WESTERN DISTRICT.—By Steamer leaving Mt. Everard at 8 a.m. on Thursday, 4th December.

N. FARRAR,
Postmaster General.

General Post Office,
Georgetown, 2nd December, 1913.

Pound Notices

Mahaicony Pound,
30th day of November, 1913.

THERE is impounded at the above-named Pound one dark brown cow and a cream heifer calf at her heels, of the following description, viz:—Dark brown cow, brand not legible; heifer calf branded JS 46 on right hip. This animal was brought to the Pound on Tuesday, the 25th day of November, 1913, at 2.25 o'clock, p.m., by Kangal, for trespassing on lands at Pln. Supply, East Coast, Demerara. If not claimed within one week from date it will be publicly sold on Tuesday, 9th December, 1913, in accordance with Ordinance No. 1 of the year 1866.

JOHN KERWOOD, Cpl. 68,
Pound Keeper.

Mahaicony Pound,
1st day of December, 1913.

THERE is impounded at the above-named Pound, one brown steer of the following description, viz:—Brand not legible. This animal was brought to the Pound on Wednesday, 26th day of November, 1913, at 11 o'clock, a.m., by Gajadar, for trespassing on lands at Pln. De Kinderen, East Coast, Demerara. If not claimed within one week from date it will be publicly sold on Wednesday, 10th December, 1913, in accordance with Ordinance No. 1 of the year 1866.

JOHN KERWOOD, Cpl. 68,
Pound Keeper.

Customs Notices.

THE following notice to Mariners issued by the Department Marine and Fisheries, St. John's, Newfoundland, is hereby published for the information of all concerned.

J. M. REID,
Comptroller of Customs.

Custom House,
Georgetown, Demerara,
5th December, 1913.

NOTICE TO MARINERS.
(No. 10, 1913.)
NEWFOUNDLAND.

Bad Neighbour Shoal, off Burnt Island, South West Coast.

Latitude 47° 34′ 50″ N.
Longitude 58° 53′ 50″ W.

Notice is hereby given that an Iron Bell Buoy, painted Black, has been moored near Bad Neighbour Shoal, off Burnt Islands, South West Coast, in the same position as that on which the Spar Buoy which went adrift was moored.

This buoy will be removed on the approach of drift ice, and re-moored when the Coast is clear in Spring.

A. W. PICCOTT,
Minister Marine and Fisheries.

Department Marine and Fisheries.
St. John's, Newfoundland,
November 1, 1913.

STATEMENT SHOWING THE QUANTITIES OF BALATA EXPORTED FROM THE COLONY FOR THE WEEK ENDED 29TH NOVEMBER, 1913.

Name of Exporter.	Marks and Numbers	Quantities Exported.	Final Destination.
Edward Edwards..	M. & Co. New York 1/20	20 Bales = 3,519½ lbs.	New York

J. M. REID,
Comptroller of Customs.

Custom House,
Georgetown,
5th December, 1913.

Licensing.

SPECIAL LICENSING MEETING.

GEORGETOWN JUDICIAL DISTRICT.

NOTICE is hereby given that a Special Licensing Meeting will be held in the Magistrate's Court-room, Georgetown, at 12 o'clock, noon, on Thursday, the 11th of December, 1913, for the purpose of considering an application from Antonio Franco D'Andrade and Alfredo de Freitas for the transfer of the Retail Spirit Shop Licence for premises situate at lot 189, South Cumingsburg, Georgetown, to Antonio Franco D'Andrade.

Digitized by Google

Justices resident in the District are requested to attend at the time and place abovementioned.

P. A. FARRER MANBY,
Stipendiary Magistrate.

Georgetown, 27th November, 1913.

NORTH ESSEQUEBO JUDICIAL DISTRICT.

SPECIAL LICENSING MEETING.

NOTICE is hereby given that a Special Licensing Meeting will be held at the Anna Regina Court-room on Tuesday, the 9th day of December, 1913, at 11 o'clock, a.m., for the purpose of considering an application from Joseph Alexander for the transfer of his retail spirit shop licence for premises situate at Reliance Front, Essequebo, to other premises situate at Bush Lot, Essequebo.

Justices of the Peace resident in the abovenamed District are requested to attend at the time and place aforementioned.

H. K. M. SISNETT,
Stipendiary Magistrate,
North Essequebo Judicial District.

Anna Regina Court-room,
27th November, 1913.

Miscellaneous.

QUOTATIONS are invited for the supply of the following articles for the Public Service of the Colony during the month of January, 1914, or alternatively, for the quarter January 1st to March 31st, 1914:—

1. Salt Beef per brl. of 200 lbs. Net.
2. do. do. ½ brl. of 100 do.
3. do. do. ¼ brl. of 50 do.
4. Salt Pork S.C. per brl. of 200 lbs. Net.
5. do. do. ¼ brl. of 50 do.
6. do. Mess per brl of 200 do.
7. do. do. per ¼ brl. of 50 do.
8. Salt Fish Cod per lb.
9. Salt Fish Pollock per lb.
10. Salt Fish Haddock per lb.
11. Salt Fish Hake per lb.
12. Cornmeal per lb.
13. Coconut Fibre per lb.

Prices are to include free delivery to all Government Institutions or Departments in Georgetown only, and to the Railway Station or any Stelling in Georgetown. Freight beyond Georgetown to be charged for, and delivery taken at the nearest Railway Station or Steamer Stelling.

2. Separate quotations may, if desired, be submitted for supplying the Departments and Institutions in the County of Berbice, delivery in New Amsterdam and at the Lunatic Asylum to be free.

3. All quotations must be addressed to the Auditor General as Chairman of the Tender Board and must reach the Audit Office not later than noon on Wednesday, 17th December, 1913.

4. No quotation based on a sliding scale of prices or on the market rate will be considered.

W. J. ROBSON,
Auditor General,
Chairman of Board of Tenders.

Audit Office,
21st November, 1913.

SEIZURE.

DEMERARA RIVER JUDICIAL DISTRICT.

PURSUANT to the provisions of Ordinance No. 32 of 1903, I, the undersigned, or some person duly authorised by me in writing, will sell publicly to the highest bidder at the hour of 12, noon, on Thursday, the 11th December, 1913, at Mallali Court-room, unless claimed in terms of the law, the following articles:—

59 logs Greenheart, containing 1,500 cubic feet (timber snipe l and timber paths cut).

Seized by Mr. V. Roth, Land Officer, from unknown parties, on the 21st October, 1913, on Crown land on the right bank of the Surabaru Creek, left bank Demerara River, in the aforesaid Judicial District.

The articles are lying where seized.

Terms of Sale: Cash, with Royalty and Auction dues.

O. E. L. SHARPLES,
Stipendiary Magistrate,
Demerara River Judicial District.

Christianburg,
November 10th, 1913.

NUMBER AND DESCRIPTION OF ANIMALS SLAUGHTERED AT CUMINGSBURG ABATTOIR DURING THE MONTH OF NOVEMBER, 1913.

Oxen	63
Bulls	66
Cows	100
Steers	164
Heifers	31
Calves	17
Sheep	67
Goats	2
Swine (over 20 lbs.)	314
Do. (under „)	1
Turtle	1

PRICES OF BUTCHERS' MEAT, VEGETABLES, FRUIT AND GROCERIES, &c., DURING THE MONTH OF NOVEMBER, 1913, IN THE STABROEK MARKET.

Fresh Beef	per lb.	8c. & 16c.
„ Pork	„	14c.
„ Veal	„	16c. to 24c.
„ Mutton	„	32c.
Fowls	per doz.	$6 00 & $7 00.
Ducks	„	$6 00.
Turkeys	per pair.	$5 00 & $6 00.
Guinea Birds	„	$4 00.
Salt Fish, Cod, &c.	per lb.	7c. & 8c.
„ Pork	„	14c.
„ Beef	„	14c.
Herrings	„	5c.
Mackerel	„	10c.
Salmon	„	12c.
Butter	„	32c.
Lard	„	16c.
Coffee	„	16c. & 20c.
Eggs		3 for 8c.
Cocoa	per lb.	16c.
Sugar, White	„	5c.
„ Yellow		3c. & 4c.
„ Muscovado	„	2c. & 5c.
Wheat Flour	„	2 lbs. 7c.
Indian Corn Meal	„	Nil.
Guinea „ „	per pt.	Nil.
Plantains	per bunch.	8c. to 36c.
Yams, Buck		3 lbs. for 8c.
„ Barbados		$2 40 per brl.
Eddoes, Chinese		6 „ „ 8c.
„ Tannias		4 „ „ 8c.
Potatoes, Irish		3 „ „ 8c.
„ Sweet		6 „ „ 8c.
Cassava		1 stick for 2c.
Corn	per gln.	12c.
Onions	per lb.	12c.
Pumpkins	each	12c. to 24c.
Boulanga		3 & 5 for 2c.
Tomatoes		3 & 5 „ 2c.
Cucumbers		3c. 4c. & 5c. each.
Ochroes		10 for 2c.
Bananas	per bunch.	12c. to 32c.
Pines	each	14c. & 16c.
Oranges		6 & 8 for 8c.
Limes		3 & 4 „ 1c.
M. Apples		2c. & 3c. each.
Avocado Pears		Nil.
Semitoes		4 „ 2c.
Water Melons	each	12c. to 24c.
Sugar Canes		1 for 2c.

A. FERNANDES,
Clerk of Markets.

NOTICE OF APPLICATION

FOR TRANSFER OF A LICENCE TAKEN OUT IN RESPECT OF ANY BUSINESS OR TRADE.

NOTICE is hereby given that Thomas Flood and James Slater, executors of the estate of James

Digitized by Google

Frankland, deceased, trading as George Knox & Co., residing at 217, Bourda, and 51, Stabroek, respectively, the holder of Licence No. 4/4 for carrying on a saddlery, harness, and leather business at lot 18, Robbstown, and Robert S. McLennan, residing at 230, South Road, Bourda, have given the Commissary of Taxation of the Georgetown Fiscal District, notice of the intention to transfer the said licence to the said Robert S. McLennan, trading as George Knox & Co. Any person having a claim of over $100 for a liquidated sum against the said Estate, and desiring to oppose the said transfer, must give to the said Commissary within 14 days of the date of this notice, a written notice objecting to the said transfer.

E. EYARE KING,
Commissary of Taxation,
Georgetown Fiscal District.

Commissary's Office,
Georgetown,
19th November, 1913.

EAST COAST JUDICIAL DISTRICT.

SEIZURES.

PURSUANT to the provisions of Section 26 of Ordinance No. 32 of 1903, I, the undersigned, or some person duly authorised by me in writing, will sell publicly to the highest bidder at 12 o'clock, noon, on Tuesday, the 30th December, 1913, at Mahaica Court-yard unless claimed in terms of law, the following articles seized by Mr. E. S. E. Parker, an Officer of the Department of Lands and Mines, from an unknown person on the 17th October, 1913, at left bank, Butenabo creek, left bank, Mahaicony creek, outside of and west of Woodcutting Licence A 529 held by Joseph Chetty.

1 Wallaba Timber (squared) 7 x 7 x 18
1 ,, ,, ,, 6 x 6 x 18
1 ,, ,, ,, 6 x 6 x 27
1 ,, ,, ,, 6 x 6 x 27
} 24 cubic feet.

83 Spars 15 feet long.

The articles are lying where seized.

Terms of Sale:—Cash; with royalty and auction dues.

E. J. MACQUARRIE,
Acting Stipendiary Magistrate,
East Coast Judicial District.

Belfield,
2nd December, 1913.

SEIZURE.

DEMERARA RIVER JUDICIAL DISTRICT.

PURSUANT to the provisions of Ordinance No. 32 of 1903, I, the undersigned, or some person duly authorised by me in writing, will sell publicly to the highest bidder at the hour of 12, noon, on Thursday, the 11th December, 1913, at Mallali Courtroom, unless claimed in terms of the law, the following articles:—

5 logs Crabwood containing 142 cubic feet.
1 log brown Silverballi containing 48 cubic feet.

Seized by Mr. V. Roth, Land Officer, from unknown parties, on the 21st October, 1913, in the bed of the Kumaparu Creek, Demerara River, in the aforesaid Judicial District.

The articles are lying where seized.

Terms of Sale: Cash, with Royalty and Auction dues.

O. E. L. SHARPLES,
Stipendiary Magistrate,
Demerara River Judicial District.

Christianburg,
November 10th, 1913.

SEIZURE.

DEMERARA RIVER JUDICIAL DISTRICT.

PURSUANT to the provisions of Ordinance No. 32 of 1903, I, the undersigned, or some person duly authorised by me in writing, will sell publicly to the highest bidder at the hour of 12, noon, on Thursday, the 15th January, 1914, at Mallali Court-Room, unless claimed in terms of the law, the following articles:—

3 logs Greenheart, 150 cubic feet, seized by Mr. V. Roth, Land Officer, from Alexander Hall, Aboriginal Indian, on the 24th October, 1913, on Crown Land on the left bank of the Tambulero Creek, left bank Kurnabaru Creek, right bank Demerara River, in the aforesaid Judicial District.

The articles are lying where seized.

Terms of Sale: Cash, with Royalty and Auction dues.

O. E. L. SHARPLES,
Stipendiary Magistrate,
Demerara River Judicial District.

Christianburg,
November 17, 1913.

BRITISH GUIANA.—MEDICAL DEPARTMENT.

ABSTRACT OF REPORTS OF HOSPITALS AT THE UNDERMENTIONED INSTITUTIONS.

FOR THE WEEK ENDING SATURDAY, 15TH NOVEMBER, 1913.

HOSPITALS AT	Remaining from last Week. M.	F.	T.	Admitted in the Week. M.	F.	T.	Discharged in the Week. M.	F.	T.	Died in the Week. M.	F.	T.	Remaining at the end of the Week. M.	F.	T.	Increase. Decrease. Total.	Number of Inmates. M.	F.	T.	Percentage of Sickness. Total.	REMARKS.
H.M.P. Settlement	13	...	13	4	...	4	10	...	10	...	...	...	7	...	7	6	232	...	232	7·3	
Georgetown Prison	5	1	6	4	1	5	4	2	6	...	...	...	5	...	5	1	91	28	119	9·2	
New Amsterdam Prison	...	...	...	...	...	...	...	...	...	...	...	...	...	...	...	...	33	4	37	...	
Suddie Prison	...	...	...	...	...	...	...	...	...	...	...	...	...	...	...	...	28	9	37	...	
Onderneeming Industrial School	...	...	...	1	...	1	1	...	1	...	...	...	...	...	...	...	108	...	108	·9	
Total	18	1	19	9	1	10	15	2	17	...	...	...	12	...	12	7	492	41	533	5·4	

J. E. GODFREY,
Surgeon General.

Digitized by Google

NOTICE OF APPLICATION

FOR TRANSFER OF A LICENCE TAKEN OUT IN RESPECT OF ANY BUSINESS OR TRADE.

NOTICE is hereby given that Henry Chin, residing at Uitvlugt, the holder of licences Nos. 4/4, 204/4, 126/1 and 130/13 for carrying on a provision business and for the sale of wine, tobacco and gange at Uitvlugt, and John Chu, residing at Uitvlugt, have given the Commissary of Taxation of the West Coast Demerara Fiscal District, notice of the intention to transfer the said licences to the said John Chu. Any person having a claim of over $100 for a liquidated sum against the said Henry Chin and desiring to oppose the said transfer, must give to the said Commissary within 14 days of the date of this notice, a written notice objecting to the said transfer.

LLOYD DORNFORD,
District Commissary of Taxation,
West Coast Demerara Fiscal District.

Hague,
28th November, 1913.

SUMMARY OF REPORTS OF ESTATES' HOSPITAL FOR THE WEEK ENDING SATURDAY, 15TH NOVEMBER, 1913.

	In-Patients.			Out-Patients.		
	M.	F.	T.	M.	F.	T.
Remaining from last week	575	282	857	120	93	213
Admitted during week ...	537	210	747	108	87	195
Discharged during week...	513	241	754	127	102	229
Died during week ...	8	5	13	...	...	...
Remaining at end of week	591	246	837	101	78	179
Increase	16	...	...	...	...	...
Decrease	...	36	20	19	15	34

J. E. GODFREY,
Surgeon General.

Digitized by Google

LIST showing the number and description of all Strays in Pound at the following Pounds in the Colony, on the last day of the week ending Saturday, November 29, 1913, in accordance with Section 14, Ordinance 1 of 1866.

Name of Pound.	When brought to the Pound.		Name of Party Bringing.	Name of Party Sending.	Place from whence Stray was sent.	Description of Animal.	Brand, Marks, Colour, &c.	Remarks.
	Date.	Hour.						
DEMERARA—								
Sparendaam ...	Nil	Nil	Nil	Nil	Nil	Nil	Nil	
Beterverwagting ...	Nil	Nil	Nil	Nil	Nil	Nil	Nil	
Vigilance ...	28.11 1913	10.15 a.m.	Chas. Phillips	J. Eaton Shore	Friendship Pub. Rd.	Ewe Goat	No brand or mark. Black & White.	
Belfield ...	28.11.1913	10.30 a.m.	Madyah	Madyah	Belfield	Ewe Goat	Right ear cut. Black.	
Do. ...	28.11.1913	10.30 a.m.	Madyah	Madyah	Belfield	Ewe Goat	Right ear cut. Brown.	
Mahaica ...	Nil	Nil	Nil	Nil	Nil	Nil	Nil	
Cane Grove ...	Nil	Nil	Nil	Nil	Nil	Nil	Nil	
Mahaicony ...	25.11.1913	2.25 p.m.	Kangal	E. Gordon	Pln. Supply	Cow	Brand illegible. Brown.	
Do. ...	25.11.1913	2.25 p.m.	Kangal	E. Gordon	Pln. Supply	Heifer Calf	JS/46 right hip. Cream.	
Do. ...	26.11.1913	11 a.m.	Gafadar	E. Blackman	Pln. DeKinderen	Steer	Brand illegible. Brown.	
Vreed-en-Hoop ...	Nil	Nil	Nil	Nil	Nil	Nil	Nil	
La Grange ...	Nil	Nil	Nil	Nil	Nil	Nil	Nil	
Fellowship ...	21.11.1913	11.25 a.m.	Appana	F. Grantham	Pln. Windsor Forest	She Ass	Brand not legible. Cream.	
Do. ...	21.11.1913	11.25 a.m.	Appana	F. Grantham	Pln. Windsor Forest	Filly	No Brand. Brown.	
Stewartville ...	Nil	Nil	Nil	Nil	Nil	Nil	Nil	
Vergenoegen ..	Nil	Nil	Nil	Nil	Nil	Nil	Nil	
ESSEQUEBO—								
Aurora ..	Nil	Nil	Nil	Nil	Nil	Nil	Nil	
Capoey ...	Nil	Nil	Nil	Nil	Nil	Nil	Nil	
Suddie ..	Nil	Nil	Nil	Nil	Nil	Nil	Nil	
Anna Regina ...	Nil	Nil	Nil	Nil	Nil	Nil	Nil	
Sans Souci ...	Nil	Nil	Nil	Nil	Nil	Nil	Nil	
Leguan ..	Nil	Nil	Nil	Nil	Nil	Nil	Nil	
Bartica ...	Nil	Nil	Nil	Nil	Nil	Nil	Nil	
Morawhanna ...	Nil	Nil	Nil	Nil	Nil	Nil	Nil	
Arakaka ...	Nil	Nil	Nil	Nil	Nil	Nil	Nil	
BERBICE—								
Fort Wellington ...	Nil	Nil	Nil	Nil	Nil	Nil	Nil	
Blairmont ...	Nil	Nil	Nil	Nil	Nil	Nil	Nil	
Stanley Town ...	Nil	Nil	Nil	Nil	Nil	Nil	Nil	
Reliance ...	29.11.1913	7.30 a.m.	Megnauth	A. B. Hunter	Pln. Rose Hall	He Ass	BN/99 right hip, other brands right hip, leg and shoulder not legible, tip left ear V. Dark Brown.	
Do. ...	29.11.1913	1.40 p.m.	Nanlall	Nanlall	Bachelor's Adventure	Cow	Brand right hip, not legible. Black.	
Do. ...	29.11.1913	1.40 p.m.	Nanlall	Nanlall	Bachelor's Adventure	Steer	BJ/40 right leg. Black.	
Do. ...	29.11.1913	1.40 p.m.	Nanlall	Nanlall	Bachelor's Adventure	Steer	XS/38 right leg. Black.	
Do. ...	29.11.1913	1.40 p.m.	Nanlall	Nanlall	Bachelor's Adventure	Steer	M/19 right hip. Light brown, brindle.	
Albion ...	Nil	Nil	Nil	Nil	Nil	Nil	Nil	
Whim ..	21.11.1913	3.30 p.m.	L.S.M. Strick	L.S.M. Strick	Whim Station Yard	She Ass	Brand not legible. Brown.	
Do. ...	21.11.1913	3 p.m.	D. McIntosh	D. McIntosh	Ulverston	He Ass	Brand not legible. Brown.	
Tarlogie ...	Nil	Nil	Nil	Nil	Nil	Nil	Nil	
No. 51 ...	Nil	Nil	Nil	Nil	Nil	Nil	Nil	
No. 63 ...	Nil	Nil	Nil	Nil	Nil	Nil	Nil	
Eliza and Mary ...	Nil	Nil	Nil	Nil	Nil	Nil	Nil	

Digitized by Google

Customs Notice.

LIST of "Unentered Goods" removed to the "Want of Entry Warehouse," under the authority of section 63 of the Customs Ordinance No. 7 of 1884, and not cleared therefrom during week ended 29th November, 1913.

Ship's Rotation.	Importing Vessel.	Marks.	Nos.	Number and Description of Packages and Description of Goods.	Consignee.	Receiving Store at which discharged.
420	Balantia ...	W D HOOD	2081/2	2 cases Furniture ...	Order ...	Garnett & Co.
,,	,, ...	F I G	M 2879	1 bale Cotton ...	Ferreira & Gomes.	,,
,,	,, ...	S.C. L.	3016 or 548	1 case Tables ...	Order ...	,,
,,	,, ...	Add.	N/N	1 Pl. Matter ...	Ensign Smith ...	,,
,,	,, ...	N/M.	,,	1 do. ...	Overlanded	,,
413	Curaçao ...	Add.	,,	1 box Glue ...	B.B., McConnell & Co.	Thom & Cameron.
,,	,, ...	,,	,,	1 pcl. Drugs ...	Chin-a-Yong ...	,,

Custom House,
Georgetown,
2nd December, 1913.

J. M. REID,
Comptroller of Customs.

Digitized by Google

Board of Agriculture Notice.

GEORGETOWN, DEMERARA,
1st December, 1913.

THE following Orders of the Board of Agriculture are hereby published for general information :—

ORDERS OF THE BOARD OF AGRICULTURE.

WHEREAS the Acting Government Veterinary Surgeon has, under the provisions of the Contagious Diseases (Animals) Ordinance, 1892, served a declaration on the occupier of the area or areas comprised by the Estate and Plantation known as Plantation Cane Grove *cum annexis* and situate on the East Coast of the County of Demerara, that it appears that Mal de caderas exists on the above-mentioned plantation, and whereas the Board of Agriculture under the powers conferred upon it in that behalf by Section 6 of the Board of Agriculture Ordinance, 1910, has delegated the powers conferred upon it by Section 7 of the said Ordinance under the Contagious Diseases (Animals) Ordinance, 1892, to the Veterinary Committee of the said Board : and whereas in the opinion of the said Veterinary Committee it is expedient that from and after the publication of this Order all horses, asses and mules shall be prohibited from being moved into or out of the above-mentioned area or areas ; it is hereby ordered that from and after the publication of this Order the above-mentioned areas shall be infected areas within the meaning of the Contagious Diseases (Animals) Ordinance, 1892.

Provided always that this Order shall not affect any horse, ass or mule which shall be lawfully on any public road of the Colony within the above areas and shall not have come thereon from any place or places as herein before declared to be infected with disease (Mal de caderas) and also provided that nothing in this Order shall apply to any animal in transit under the care and superintendence of the Demerara Railway Company purporting to come from any area not herein declared to be infected.

E. S. CHRISTIANI,
1st December, 1913. Secretary to the Board.

WHEREAS, in the opinion of the Veterinary Committee of the Board of Agriculture, it is necessary to make an Order under the provisions of section 15 of the Contagious Diseases (Animals) Ordinance, 1892, for prescribing and regulating the isolation and separation of animals and the destruction, burial, disposal and treatment of carcases of animals dying of disease within the areas declared by an order of the said Veterinary Committee, of this date, to be infected with disease : It is hereby ordered that all animals infected with disease within the areas abovementioned shall be isolated and kept separate from all animals not so infected, by means of pens, palings, or other fences, and that the carcases of all animals which may die within such infected areas shall be burnt, the whole animal, hide and carcase, being destroyed, without the hide or any part thereof being removed, and any person who acts in contravention of this Order or who omits or neglects to do anything provided or required to be done by this Order, shall be guilty of an offence against the said Ordinance, and the owner of the said animals is hereby required to carry out the provisions of this Order.

E. S. CHRISTIANI,
1st December, 1913. Secretary to the Board.

WHEREAS, in the opinion of the Veterinary Committee of the Board of Agriculture, it is necessary to make an Order under the provisions of section 15 of the Contagious Diseases (Animals) Ordinance, 1892, for prescribing and regulating the destruction, burial, disposal and treatment of fodder, litter, utensils, pens, hurdles, dung, or other things being within the areas declared by an Order of the said Veterinary Committee, of this date, to be infected with disease : It is hereby ordered that all fodder, litter, utensils, pens, hurdles, dung or other things within the areas abovementioned shall be destroyed, buried, disposed of, and treated in such manner as may be required in writing by the Government Veterinary Surgeon, and any person who acts in contravention of this Order or who omits or neglects to do anything provided or required to be done by this Order shall be guilty of an offence against the said Ordinance, and the occupier of the said infected areas is hereby required to carry out the provisions of this Order.

E. S. CHRISTIANI,
1st December, 1913. Secretary to the Board.

WHEREAS, in the opinion of the Veterinary Committee of the Board of Agriculture, it is necessary to make an Order under the provisions of section 15 of the Contagious Diseases (Animals) Ordinance, 1892, for prescribing and regulating the cleansing and disinfecting of the buildings within the areas declared by an Order of the said Veterinary Committee, of this date, to be infected with disease : It is hereby ordered

Digitized by Google

that the buildings within the areas abovementioned, shall be cleansed and disinfected in such manner as may be required in writing by the Government Veterinary Surgeon, and any person who acts in contravention of this Order or who omits or neglects to do anything provided or required to be done by this Order, shall be guilty of an offence against the said Ordinance, and the occupier of the said infected areas is hereby required to carry out the provisions of this Order.

E. S. CHRISTIANI,
Secretary to the Board.

1st December, 1913.

By Order,

E. S. CHRISTIANI,
Secretary, Board of Agriculture.

GEORGETOWN, DEMERARA.—Printed and Published every *Wednesday and Saturday*, and on such Extraordinary Days as may be directed by His Excellency the Governor, by "The Argosy" Company, Limited, at their Office, Lot 35, Water Street, Robb's Town. Subscription—Four Dollars per annum; Single Copies, 4 Cents. Saturday, 6th December, 1913.

Digitized by Google

VOL. XXXVII. No. 103.

3,815

The Official Gazette

OF BRITISH GUIANA.

Published by Authority of His Excellency the Governor.

GEORGETOWN, WEDNESDAY, DECEMBER 10TH, 1913.

I assent.

WALTER EGERTON,

Governor.

BRITISH GUIANA.

[COURT OF POLICY.]

ORDINANCE NO. 21 OF 1913.

AN ORDINANCE to validate certain acts done under the British Guiana Constitution Ordinance, 1891. A.D. 1913.

[10th December, 1913.]

WHEREAS by section sixty-two of the British Guiana Constitution Ordinance, 1891, as amended by section twelve of the British Guiana Constitution Ordinance, 1891, Amendment Ordinance, 1909, it is provided that the Registering Officers shall on or before the first day of June in every year make out an alphabetical list of all persons registered as voters in the Register of Voters then in force, and of all persons claiming to be registered as voters whose claim he has allowed, and shall cause a copy of such list signed by him to be

Digitized by Google

published in the *Gazette* and to be posted in the manner mentioned in section sixty of the said first mentioned Ordinance.

And Whereas the said lists of voters for several of the Electoral Districts or Divisions were not published in the *Gazette* or posted in the manner prescribed as aforesaid on or before the first day of June in the year 1913, but were published and posted subsequently thereto:

And Whereas it it expedient to make valid and effectual such publication and posting:

Be it therefore enacted by the Governor of British Guiana with the advice and consent of the Court of Policy thereof, as follows:—

Short title.

1. This Ordinance may be cited as the Voters Lists (Validation) Ordinance, 1913.

Voters lists published after 1st June, 1913. to be deemed to be valid. No. 1 of 1891 No. 24 of 1909.

2. All lists of voters published in the *Gazette* between the first day of June and the eighteenth day of June in the year 1913 purporting to be published under section sixty-two of the British Guiana Constitution Ordinance, 1891, as amended by section twelve of the British Guiana Constitution Ordinance 1891, Amendment Ordinance 1909, and posted between the said days in the manner mentioned in section sixty of the said first mentioned Ordinance, shall be deemed to have been so published and posted under and in accordance with the provisions of the said Ordinances, and shall be as valid and effectual for all purposes whatsoever as if they had been so published and posted on or before the first day of June in the year 1913.

Indemnification.

3. No action, suit, or other proceeding shall be taken against any person for or in respect of any neglect or delay in the publishing or posting of any of the lists of voters aforesaid.

Digitized by Google

I assent.

WALTER EGERTON,

Governor.

BRITISH GUIANA.

[COURT OF POLICY.]

ORDINANCE NO. 22 OF 1913.

AN ORDINANCE to amend the Estate Duty Ordinance, 1898. A.D. 1913.

[10th December, 1913.]

BE it enacted by the Governor of British Guiana, with the advice and consent of the Court of Policy thereof, as follows :—

1. This Ordinance may be cited as the Estate Duty Ordinance, 1898, Amendment Ordinance, 1913, and shall be read and construed as one with the Estate Duty Ordinance, 1898, hereinafter referred to as the Principal Ordinance. Short title and construction.

Digitized by Google

Amendment of section 2, Ord. 4 of 1898.

"Proper Officer."

2. In section two of the Principal Ordinance the definition of the term "Proper Officer" is hereby repealed, and the following shall be inserted in lieu thereof :—

"Proper Officer" means the Official Receiver or any officer of his Department appointed by him to discharge any particular duty under this Ordinance or the Principal Ordinance, and shall include any person appointed by the Governor to discharge any such duty in any part of the Colony other than the city of Georgetown.

Amendment of sections 7, 11 (1), 13, 15 (1), 18, 19 & 22. Ord 4 of 1898.

3.—(1.) Whenever in the Principal Ordinance the words "the proper officer of the Receiver General's Department" occur the words "the proper officer" shall be read in lieu thereof.

Amendment of sections 4, 5, 6, 7, 8, 9, 11, 13, 14, 15, 16, 18, 19, 20, 22, 23, & 24 of Ord. 4 of 1898.

2. Whenever in the Principal Ordinance the words "Receiver General" occur, the said words shall be deleted and the words "Official Receiver" shall be inserted in lieu thereof.

Repeal and re-enactment of section 15 (2) of Ord. 4 of 1898.

4.—(1.) Sub-section (2) of section fifteen of the Principal Ordinance is hereby repealed and the following sub-section shall be inserted in lieu thereof :—

(2.) The person making the declaration, or his agent, shall thereupon pay to the Treasury the duty so assessed, and the Receiver General shall give a receipt therefor.

Amendment of section 23 (2) Ord. 9 of 1909.

5. In sub-section (2) of section twenty-three of the Deceased Persons Estates Ordinance, 1909, the words "Proper Officer" are hereby substituted for the words "Officer of the Receiver General's Department" in the first and second lines thereof, and the words "before the Proper Officer" are hereby substituted for the words "at the office of the Receiver General" in the fifth and sixth lines thereof.

Digitized by Google

I assent
WALTER EGERTON,
Governor.

BRITISH GUIANA.

[COURT OF POLICY.]

ORDINANCE NO. 24 OF 1913.

AN ORDINANCE for the incorporation of the Society known as "The British Guiana Society for the Prevention and Treatment of Tuberculosis." A.D. 1913.

[10th December, 1913.]

BE it enacted by the Governor of British Guiana with the advice and consent of the Court of Policy thereof, as follows :—

1. This Ordinance may be cited as the "Tuberculosis Society Incorporation" Ordinance, 1913. Short title.

2. In this Ordinance the expression "The Society" means the Society incorporated by this "Ordinance." Interpretation of terms.

3.—(1.) The persons who are now members of the Society and such persons as may hereafter be admitted members thereof according to the rules of the Society for the time being in force under the Incorporation of Society.

Digitized by Google

provisions of this Ordinance shall be and shall continue hereafter to be a body corporate by the name and style of " The British Guiana Society for the Prevention and Treatment of Tuberculosis.

(2.) By such name the said persons shall—

(a.) Have perpetual succession;

(b.) Be in law capable of suing and of being sued in all Courts of Justice and before all Magistrates and Justices; and

(c.) Be capable of purchasing, receiving, possessing and holding property whether movable or immovable, and of mortgaging, selling, exchanging, transferring, assigning, transporting and leasing the same.

Vesting of property.

4. All the property in this Colony movable and immovable of what nature or kind soever now held by or vested in the name of the " British Guiana Society for the Prevention and Treatment of Tuberculosis," shall be held by and the same is hereby vested in the said corporate body.

Vesting of property bequeathed to the Society or to any members thereof.

5. All property movable or immovable of what nature or kind soever, heretofore or hereafter bequeathed by will or otherwise given to the Society or to any of the members of the said Society while they are such members to and for the use or benefit of the said Society shall be held by and is hereby vested in and shall be deemed the property of the said corporate body

Holding of property for use of the Society.

6. All property vested in or hereafter acquired by the said corporate body shall be held by the said corporate body for the use and benefit of the Society now established in the City of Georgetown in the Colony of British Guiana or wherever else the said Society may at any time hereafter be established in the said Colony.

Legal proceedings by and against the Society.

7. In any legal proceedings by the Society the power *ad litem* may be signed by the President and Secretary for the time being of the Society and in any legal proceedings against the Society service of process on the Secretary shall be deemed sufficient service.

Certain instruments to be signed by President and Secretary.

8. All transports, mortgages, leases, transfers and assignments and all contracts or other documents relating to the property movable or immovable of the Society or in which the Society is or may become interested shall be signed by the President and Secretary for the time being of the Society.

Certain documents to be evidence without formal proof.

9. Every copy or extract purporting to be a copy or extract from the minutes, proceedings, register of members or rules of the Society signed or purporting to be signed by the President for the time being of the Society, shall, without proof of the signature or official character or capacity of such President, be held and taken to be

Digitized by Google

prima facie evidence of the matters and things therein contained respectively and shall be taken judicial notice of by all Courts, Judges, Magistrates, and other persons in the Colony.

Administration of Society.

10. The business of the Society shall be managed by a Board of Management consisting of a President, two Vice-Presidents, a Secretary, and a committee of not more than twelve members. The Board of Management holding office at the time of the passing of this Ordinance of incorporation shall be the first Board of Management.

Rules of Society.

11.—(1.) The said Board of Management or their successors in office with the approval of the majority of the members of the said corporate body first had and obtained at a meeting of the members of the said Society summoned by the Secretary by notice in writing posted to each member at his registered address not less than seven days before such meeting may make rules with reference to the management of the affairs of the said Society and the rights and liabilities of the members thereof and with reference to the proper regulations and conduct of persons visiting or remaining in or on premises belonging to the said Society wheresoever situate, and such rules when approved of by the Governor-in-Council and published in the *Gazette* of the Colony of British Guiana shall have the force of law and be binding on all persons.

(2.) The Society may at any time alter or revoke any such Rule, and may make, and, when made, alter or revoke, such new Rules as may from time to time be deemed expedient :

Provided no such Rule shall be altered or revoked, and no new Rule shall be made, altered, or revoked, except on the request of the Board of Management submitted to a general meeting of the Society seven days notice of which, stating the proposed new rule or alteration or revocation, has been given by circular signed by the Secretary for the time being of the Society and posted to each member at his registered address ; or except at a general meeting convened in pursuance of a requisition in writing addressed to the Board of Management by not less than ten members ;

Provided also, that no new rule, or any alteration or revocation of any rule, shall come into force or take effect until the same has been approved by the Governor-in-Council and published in the *Gazette* of the Colony of British Guiana.

Saving rights of His Majesty and others.

12. Nothing herein contained shall be deemed to affect the rights of His Majesty, his heirs and successors, all bodies politic and corporate, and all others except such persons as are herein mentioned and those claiming by, from or under them or the rights of those persons mentioned herein or those claiming by, from or under them, save the rights herein specially referred to.

Digitized by Google

Digitized by Google

I assent.

WALTER EGERTON,

Governor.

BRITISH GUIANA.

[COURT OF POLICY.]

ORDINANCE NO. 25 OF 1913.

AN ORDINANCE to amend the Local Government Ordinance, 1907. A.D. 1913.

[10th December, 1913.]

BE it enacted by the Governor of British Guiana, with the advice and consent of the Court of Policy thereof, as follows :—

Short Title and construction. No. 13 of 1907.

1. This Ordinance may be cited as the Local Government Ordinance, 1907, Amendment Ordinance, 1913, and shall be read as one with the Local Government Ordinance, 1907, hereafter referred to as the Principal Ordinance and with any Ordinance amending the same.

Power to order By-laws to apply in Rural Sanitary Districts

2. The following words shall be added at the end of sub-section (2) of section nineteen of the Principal Ordinance :—" The Board shall have power to order that any By-laws so made and confirmed as aforesaid shall also have effect in any Rural Sanitary District specified in such order. "

Digitized by Google

Repeal and and re-enactment of Section 27, Ordinance 13 of 1907.

3. Section twenty-seven of the Principal Ordinance is hereby repealed and the following section shall be inserted in lieu thereof :—

27.—(1.) When the owner of any land desires to sell such land, or any parts or portions of such land in separate lots to more than one purchaser for any purpose whatever, or desires to lay out any such land for building purposes, or to build on or to sell or lease for building purposes any such land, he shall be bound to cause a plan thereof to be prepared which if the Board in any particular case shall so direct shall be prepared by a Sworn Land Surveyor and laid before the Board showing the mode in which it is proposed to sub-divide such land, the streets, roads and means of access to each lot and the provision for the drainage thereof, and the Board may require any alteration to be made in the said plan which may appear to them to be expedient or necessary. When the plan is finally approved by the Board the owner of the land shall be bound to deposit the same in the office in Georgetown or New Amsterdam, of the Registrar of British Guiana. Every transport of any such land or portion or lot thereof sold shall be passed in accordance with such plan, and not otherwise.

(2) The Registrar shall not advertise the transport of any such land as aforesaid nor shall any such land be transported until the owner has deposited as aforesaid such plan and also a certificate signed by the Secretary that the means of access to, and the drainage of each lot have been provided to the satisfaction of the Board.

(3.) No building operations on any land situate as aforesaid shall be commenced until the owner thereof has deposited with the Registrar a certificate signed by the Secretary that the streets and roads have been made up and the means of access to, and the drainage of each lot completed in accordance with the plan deposited nuder subsection one of this section.

(4.) It shall not be lawful to sub-divide any lot of land situate within the limits aforesaid, as defined in the plan hereinbefore required to be deposited into less portions than quarter lots, such quarter lots to be not less than twenty square roods.

(5.) If any person shall sell any land as aforesaid, or shall lay out or sell or lease any land for building purposes or build or commence building operations thereon, or by any means whatever pass transport of any such lands, or attempt to do any of the acts aforesaid until the provisions of this section have been complied with or any act contrary to such provisions, he shall for every offence be liable, on summary conviction, to forfeit a penalty not exceeding five hundred dollars; and it shall be lawful for the Board to cause any building or other erection placed on any such land in contravention of this

Digitized by Google

section to be forthwith removed, and to recover the expenses of so doing from the owner of the land in any Court of competent jurisdiction.

Repeal and re-enactment of sub-section 3 Section 49, Ord. 13 of 1907.

4.—(1.) Sub-section (3) of section forty-nine of the Principal Ordinance is hereby repealed and the following sub-section shall be inserted in lieu thereof:—

(3.) "Is the proprietor of land or of a house or of a house and land in the Village District of the value of not less than fifty dollars as recorded in the Assessment Book of the District."

Qualification for Village Councillor.

(2.) The following shall be inserted as sub-section seven in section forty-nine of the Principal Ordinance:—

"and (7)—Can read and write the English language."

Repeal and re-enactment of sub-section (3) Section 50, Ord. 13 of 1907.

5. Sub-section (3) of section fifty of the Principal Ordinance is hereby repealed and the following sub-section shall be inserted in lieu thereof:—

(3.) "Is the proprietor of land or of a house or of a house and land in the Village District of the value of not less than fifty dollars as recorded in the Assessment Book of the District; and"

Votes to be recorded for Councillor at one time.

6. The following words shall be added at the end of sub-section (3) of section fifty-one of the Principal Ordinance:—

"and each such vote shall be recorded at one and the same time."

Assessment Books and Register of Voters.

7. Section fifty-two of the Principal Ordinance is hereby repealed and the following section shall be inserted in the said Ordinance in lieu thereof:—

(1.) The Village Assessment Book shall be the Register of Voters in each village.

(2.) Before entering in the Assessment Book of any Village or Country District the name of any person claiming to be the owner of any lot or portion of a lot or house in the said Village or Country District the Local Authority shall satisfy itself that the claimant is legally entitled thereto by transport, letters of decree, will or otherwise and for such purpose may in the case of a lot or portion of a lot call for the production of documents of title and in the case of a house for any sufficient evidence.

Recovery of rent for undivided lands.

8. The Local Authority shall have power to let by monthly or yearly tenancy or for a term of years not exceeding five to any person any undivided lands, undivided empolders, pasture lands,

Digitized by Google

woods or any portion thereof, which are for the time being under the control and management of the Local Authority of any Village or Country District, and may sue for and recover all arrears of rent due for the same in the manner provided by section eighty-five sub-sections 2 and 3 of the Principal Ordinance

Amendment of section 116 of Ord. 13 of 1907.

9. In sub-section (2) of section one hundred and sixteen the words " estimate and " shall be inserted in the fifth line between the words " such " and " assessment. "

Amendment of Section 169 of Ord. 13 of 1907.

10. Section one hundred and sixty-nine of the Principal Ordinance is hereby amended as follows :—

(1.) The following sub-head shall be substituted for sub-head (2) of the said section :—

" (2.) Assaults, resists or obstructs any member of the Board, the Secretary, Inspector or any officer appointed by the Board, or any Village Councillor or member of a Country Authority, or any officer or servant of a Village Council or Country Authority in the performance of his duty ; or "

(2.) The followiug sub-head shall be substituted for sub-head (8) of the said section :—

" (8.) Throws any refuse or excreta into any drain or main drain ; or "

(3.) The following sub-head shall be added at the end of the said section :—

" (12.) Or unlawfully destroys or damages any dam, fence, gate, koker, sluice, paal-off, bridge, building, or stelling constructed or maintained by a local authority. "

Restriction on establishment of offensive trades.

11. Section two hundred and forty-two of the Principal Ordinance is hereby repealed and the following section substituted therefor :—

" 242. Any person who establishes within an Urban, Village or Country District without the consent in writing of the Local Authority of such District any noxious or offensive trade, business or manufacture, that is to say the trade or business of :—

1 Bedding maker.
2. Blood drier.
3. Fat melter or Fat extractor.
4. Fish frier or curer.
5 Fish skin dresser.
6. Glue maker.
7 Gut scraper.
8. Leather dresser.
9 Manure dealing.
10. Manure maker.

Digitized by Google

11. Size maker.
12. Tanner.
13. Skin or Hide dealer.
14. Fellmonger.
15. Soap boiler.

or any other trade, business or manufacture, which the Board may from time to time declare by order to be published in the *Gazette* to be a noxious or offensive trade shall be liable to a penalty not exceeding two hundred and forty dollars in respect of the establishment thereof; and every person who carries on a business so established shall be liable to a penalty not exceeding ten dollars for every day on which the offence is continued, whether there has or has not been any conviction in respect of the establishment thereof."

Amendment of sections 246, 248 and 249 of Ord. 13 of 1907.

12. Sections two hundred and forty-six, two hundred and forty-eight and two hundred and forty-nine of the Principal Ordinance shall be construed and have effect as if the words "or of the Board" were inserted after the words "Local Authority" wherever the last mentioned words appear in the said sections.

Power to make additional By-laws as to buildings.

13. Section two hundred and seventy-five of the Principal Ordinance, as amended by section twelve of Local Government Ordinance 1907, Amendment Ordinance 1911, shall be read as if the following words were inserted at the end of sub-section one, "and

"(*j.*) The materials to be used in the construction of buildings."

Amendment of Section 318, Ord. of 1907.

14. Section three hundred and eighteen of the Principal Ordinance is hereby amended as follows:—

The word "by" is hereby inserted before the words "a party" in the third line thereof.

Ruinous and dangerous buildings to be taken down or secured by the owners, etc.

15.—(1). If in any Urban, Village or Country District any house, building, fence, wall or anything affixed thereon be in a ruinous state or dangerous to persons or to the occupiers of the neighbouring buildings, the Local Authority shall immediately cause a notice in writing to be served on the owner of such house, building, fence or wall requiring such owner forthwith to take down secure or repair such house, building, fence, wall or other thing within the time specified in the notice aforesaid.

In the event of the owner not complying with the notice aforesaid or not completing the taking down, securing or repairs of such house, building, fence, wall or other thing as speedily as the nature of the case will demand and as required by the notice aforesaid, it shall be lawful for the Local Authority by its officers to enter upon the lands whereon such house, building, fence or wall stands and take down, rebuild, repair or otherwise secure such house, building, fence or wall as the case may demand and as may be deemed necessary.

Digitized by Google

The Local Authority may store any material taken down from any house, building, wall or fence, or used in any repairs to same on the lot or land on which such house, building, fence or wall stands.

All the charges and expenses incurred by a Local Authority in carrying out any of the acts of taking down, rebuilding, repairing or otherwise securing any house, building, fence or wall as the case may be and as provided to be done aforesaid, shall be recoverable by parate or summary execution against the lot or land with the buildings, if any, thereon, or against such house or house and premises; and the process shall be at the instance and in the name of the Local Authority of the Urban, Village or Country District, as the case may be.

(2.) If any such house, building, fence or wall as aforesaid, or any part of the same be pulled down by virtue of the powers aforesaid, the Local Authority may sell the materials thereof, or so much of the same as shall be pulled down, and apply the proceeds of such sale in payment of the expenses incurred in respect of such house, building, fence or wall; and the Local Authority shall restore any overplus arising from such sale to the owner of such house, building, fence or wall, on demand; nevertheless, the Local Authority although they sell such materials for the purposes aforesaid, shall have the same remedies for compelling the payment of so much of the said expenses as may remain due after the application of the proceeds of such sale as are hereinbefore given to them for compelling the payment of the whole of the said expenses.

Officer of Local Authority may recover penalties if authorized in writing.

16. Any proceedings by any Local Authority for the recovery of any penalty under the Principal Ordinance or under this or any other amending Ordinance may be taken by any officer of the said Local Authority if duly authorized in writing by the Chairman of the Local Authority, either generally or in respect of any particular offence, and any such authorization may be cancelled at any time by writing under the hand of the Chairman.

Local Government Board may forbid milk being removed from any place.

17.—(1.) When in the opinion of the Board the preservation of the public health requires it, the Board may order that no milk shall be taken out of or removed from any part of the colony specified in such order.

(2.) Every such order shall specify the limits of the area to which it applies and shall remain in force until it is revoked.

(3.) Every such order and the revocation of every such order shall be made by a resolution of the Board and shall be under its seal, and shall be published in the "Gazette."

(4.) Every person who removes any milk from any such area, or who sells any milk which has been removed from such area shall on summary conviction thereof be liable to a penalty of one hundred dollars.

Digitized by Google

Government Notices.

GOVERNMENT SECRETARY'S OFFICE,
Georgetown, Demerara,
553. 9th December, 1913.

HIS Excellency the Governor has been pleased under the provisions of the Private Roads Ordinance, 1893, to grant to M. Bu le and Company permission to construct and maintain on Crown lands, not in the lawful occupation of any other person, a Road and Tramway, from a point at the foot of the Great Falls around and to a point at the head of the Great Falls, Right ank, Demerara River.

His Excellency the Governor has further granted to the Company permission to cut, take and use from the Crown land not lawfully in the occupation of any other person and which is within one (1) mile of the said Road such earth, wood, stone and timber as may be required for the purpose of construction and maintenance of such Road and Tramway.

His Excellency the Governor has further been pleased to fix as follows:—

The tolls which the Grantees are authorised to levy in respect of the use of such Road and Tramway shall be four cents (4c.) per 100 lbs. for goods transpo ted either way over the said R ad, provided always that foot passengers and their personal baggage be allowed to travel free of charge, and that all stores, goods and chattels of the Government be exempt from such toll.

554. 9th December, 1913.

HIS Excellency the Governor has been pleased to grant to Charles James Bosch Reitz, Esquire, First Class Officer of Customs, three months leave of absence on full salary from the 7th instant, with an extension of leave with half salary for one month and three days.

555. 9th December, 1913.

REFERRING to Government Notice No. 496 of the 1st November, His Excellency the Governor has been pleased to grant to Reginald Ormond Hill Spence, Esquire, Chief Clerk, Department of Lands and Mines, an extension of his leave of absence with half salary for six months from the 3rd November.

556. 9th December, 1913.

REFERRING to Government Notice No. 457 of the 8th October, His Excellency the Governor has been pleased to grant to Gustave D'Ornellas, Esquire, Fifth Class Officer of Customs, an extension of his leave of absence on full salary to the 2nd instant, with a further extension on half salary to the 14th January, 1914.

557. 9th December, 1913.

HIS Excellency the Governor has been pleased to grant to Richard Joseph Manning, Esquire, District Inspector of Police, three months leave of absence on full salary from the 7th instant.

558. 9th December, 1913.

HIS Excellency the Governor has been pleased to provisionally appoint John Bridges Laing, Esquire, to be a Member of the Executive Council of British Guiana in the place of the late Honourable George Garnett, C.M.G.

559. 9th December, 1913.

HIS Excellency the Governor has been pleased to grant to Frank Deane Sealy, Esquire, Immigration Agent, leave of absence with full salary for two months from the 4th proximo.

CONSULAR NOTICE.

560. 9th December, 1913.

REFERRING to Consular Notice No. 493 of 29th October, notice is hereby given, for general information, that the King's Exequatur empowering Paul Cressall, Esquire, Jnr., to act as Consul for Denmark at Georgetown has received His Majesty's signature.

By Command,
C. CLEMENTI,
Government Secretary.

Education Notice.

RESULTS of competitive examination for Student Teacherships, November, 1913.

Males.

John H. Perry—Blankenburg C. School.
Edward H. Fernandes—Friendship W.
Carlton P. Melbourne, Blankenburg E.

Females.

Mild ed Millington, St. Leonard's E.
Edwardine Roberts, Plaisance C.
Jessica Benn, Enterprise.

The candidates whose examination numbers were 23 and 24 have been disqualified for unfair work.

H. W. SCONCE,
Inspector of Schools.

Education Department,
4th December, 1913.

Pound Notice.

Whim Pound,
5th day of December, 1913.

THERE is impounded at the above-named Pound, one Brown Stallion Donkey of the following description, viz:—Branded $\frac{R\ B}{18}$ right hip. This animal was brought to the Pound on Friday, 28th day of November, 1913, at 3 o'clock, p.m., by Daniel McIntosh for trespassing on his land at Ulverston Village. If not claimed within one week from date, it will be publicly sold on Wednesday, 17th December, 1913, in accordance with Ordinance No. 1 of the year 1866.

C. A. STRICK, L.S.M., 929,
Pound Keeper.

Digitized by Google

Education Notice.

APPRENTICESHIP BURSARIES.

THE following Table gives the results of the Apprenticeship Bursaries Examination held on Saturday, 1st November, 1913.

2. A Bursary is hereby awarded to each of the six candidates whose names appear below.

Order of Merit.	Exam. No.	Name.	Date of Birth.	School Attended.	Dictation.	Letter Writing.	Composition.	Arithmetic.	Drawing.	TOTAL.
		Maximum.			100	100	100	100	100	500
1	59	Arthur Oscar Evans ...	8 April, 1898...	Cove & John ...	64	85	75	86	55	365
2	3	Reginald Oscar Morris ...	31 Mch., 1899...	Bourda, R.C. ...	82	60	60	86	70	358
3	55	Geo. Oscar Grannum ...	9 Feb., 1900...	Albouystown, S. ...	76	80	90	86	25	357
4	36	Simon Ezekiel King ...	27 Dec., 1899...	Canal II. ...	82	75	60	86	25	328
5	14	... ...	...	Vauxhall ...	76	75	65	64	45	325
6	24	... ...	...	Ann's Grove, W. ...	88	45	65	83	35	316
7	20	... ...	...	Cove & John ...	85	60	60	53	55	313
8	107	... ...	...	Manchester ...	70	75	75	66	25	311
9	33	... ...	...	St. Thomas' ...	88	60	60	92	5	305
10	46	... ...	...	Beterverwagting, M. ...	94	45	70	70	25	304
11	56	... ...	...	Victoria, W. ...	82	35	80	86	15	298
12	*7	Samuel A. G. Jones ...	31 Jan., 1899...	The 2nd Grade ...	76	60	40	69	50	295
	21	... ...	...	Cove & John ...	76	40	65	64	50	295
14	*6	Reginald Eustace DeSouza ...	31 Jan., 1900...	The 2nd Grade ...	76	75	50	53	35	289
15	19	... ...	...	Cove & John ...	82	40	40	65	60	287
16	37	... ...	...	Better Hope ...	82	40	75	84	0	281
17	15	... ...	...	Christ Church ...	76	35	65	68	35	279
	25	... ...	...	Ann's Grove, W. ...	94	45	50	50	40	279
19	1	... ...	...	Freeburg ...	91	55	40	81	10	277
20	101	... ...	...	N/A, S. ...	79	35	95	37	25	271
21	9	... ...	...	Mahaica, R.C. ...	73	55	30	52	55	265
22	108	... ...	...	No. 28, E. ...	61	35	80	87	0	263
	47	.. ...	...	Beterverwagting, M. ...	58	45	50	85	25	263
24	58	... ...	...	Baracara, C. ...	64	75	60	55	5	259
25	2	... ...	...	Freeburg ...	64	50	60	69	15	258
26	11	... ...	...	Lodge, C. ...	64	30	75	48	40	257
	53	... ...	...	St. Thomas' ...	52	40	45	90	30	257
28	5	... ...	...	Bourda, R.C. ...	61	75	60	33	25	254
	27	... ...	...	Christ Church ...	76	30	55	63	30	254
30	12	... ...	...	Golden Grove ...	70	30	25	62	65	252
31	18	... ...	...	Cove & John ...	73	25	35	67	50	250
32	29	... ...	...	Enterprise ...	76	20	65	59	25	245
33	34	... ...	...	St. Thomas' ...	76	65	30	44	20	235
34	16	... ...	...	Christ Church ...	64	50	45	66	5	230
	*57	... ...	...	Private ...	46	35	75	59	15	230
36	13	... ...	...	Golden Grove ...	46	40	60	57	20	223
37	41	... ...	...	Mahaicony, W. ...	76	60	15	53	15	219
38	60	... ...	...	St. Thomas' ...	82	35	40	36	20	213
39	204	... ...	...	Aurora ...	34	65	30	55	25	209
40	44	... ...	...	Friendship, E. ...	67	20	70	36	15	208
41	23	... ...	...	Albert-town, C. ...	88	40	25	53	0	206
42	8	... ...	...	Bourda, R.C. ...	70	25	25	71	10	201
43	61	... ...	...	Mahaica, R.C. ...	64	40	60	35	0	199
44	48	... ...	...	Beterverwagting, M. ...	46	40	50	32	30	198
45	4	... ...	...	Bourda, R.C. ...	73	25	60	36	0	194
46	106	... ...	...	Manchester ...	46	25	45	49	25	190
47	31	... ...	...	Wortmanville, R.C. ...	58	30	50	48	0	186
48	22	... ...	...	St. Thomas' ...	40	35	35	50	25	185
	54	... ...	...	Vreed-en-Hoop ...	64	20	25	66	10	185
50	42	... ...	...	Good Hope, E. ...	52	20	60	49	0	181
51	50	... ...	...	Canal II ...	58	20	60	12	30	180
52	10	... ...	...	Mahaica, R.C. ...	58	25	40	29	25	177
	40	... ...	...	Beterverwagting, C. ...	46	15	20	86	10	177
54	105	... ...	...	Manchester ...	40	30	70	28	5	173
55	30	... ...	...	Wortmanville, R.C. ...	34	20	60	25	25	164
56	38	... ...	...	Beterverwagting, C. ...	70	†	40	53	0	163
57	51	... ...	...	Canal II ...	25	10	30	65	30	160
58	43	... ...	...	St. Francis' ...	34	15	20	20	70	159
59	110	... ...	...	Port Mourant, R.C. ...	46	15	50	32	15	158
60	26	... ...	...	De Willem, E. ...	52	30	25	42	5	154
61	17	... ...	...	Endeavour ...	46	30	40	32	5	153
62	28	... ...	...	Regent Street ...	64	20	45	16	5	150
63	45	... ...	...	Friendship, E. ...	76	10	25	24	10	145
64	49	... ...	...	Beterverwagting, M. ...	58	15	40	16	15	144
65	32	... ...	...	St. Thomas' ...	40	0	25	74	0	139
66	39	... ...	...	Beterverwagting, C. ...	52	20	20	32	0	124
67	109	... ...	...	No. 28, E. ...	0	30	50	41	0	121
68	111	... ...	...	Port Mourant, R.C. ...	52	15	25	24	0	116
69	104	... ...	...	No. 28, E. ...	0	20	10	72	10	112
70	35	... ...	...	Canal II ...	52	30	10	8	10	110
71	62	... ...	...	Beterverwagting, M. ...	0	15	30	53	0	98
72	205	... ...	...	Henrietta ...	4	10	15	16	40	85
73	103	... ...	...	No. 28, E. ...	0	20	30	16	0	66
74	102	... ...	...	do. ...	0	25	10	21	0	56
75	112	... ...	...	do. ...	0	15	20	0	0	35

* Candidate from Private School.

† No paper.

Primary Education Department,
18th November, 1913.

H. W. SCONCE,
Inspector of Schools.

Digitized by Google

SUPREME COURT OF BRITISH GUIANA.

LIMITED JURISDICTION.

THIS 27TH DAY OF NOVEMBER, 1913.

SUNNICHERRY
versus
THE BOERASIRIE COMMISSIONERS.

Boerasirie Commissioners—Maintenance of Dam—Right of owner of land to have koker thereon—Trespass by Commissioners.

The following judgment was delivered :

EARNSHAW, J.—The plaintiff claims from the defendants the sum of $250 for damages, being $150 special damages in connection with the removal of a koker, and $100 general damages to cultivation.

The plaintiff is the legal owner of and since 1903 has been in legal possession of a tract of land 25 rods wide and 750 rods deep, part of Plantation Orangestein.

The defendants are a body constituted under Ordinance 7 of 1889 for the purpose of conserving and distributing the waters of the Boerasirie Creek.

By section 8 of Ordinance 7 of 1889 the defendants were empowered to construct a "dam from Philadelphia to the rising ground aback of the said plantation."

They never constructed the said dam and after a lapse of sixteen or seventeen years they agreed with the various owners of the lands affected by their scheme that instead of constructing the aforesaid dam they would raise and strengthen the dams already existing on the estates.

These dams, including the dam on Plantatation Orangestein, were on the lands of the various owners, and belonged to them.

The Boerasirie Commissioners could not enter on the said lands or do anything to the said dams without the permission of the owners. The permission was given.

The dam of the plaintiff was on her lands at a point about 600 rods deep. She thus had land aback of the dam about 150 rods deep.

The plaintiff and her predecessors in title had at the base of her dam a koker by which water could be distributed on the land from the savannah aback including her own 150 rods.

This koker—which may be called the original koker—appears to have been a hollowed tree, but it served its purpose.

I find that when the plaintiff gave permission to the defendants to raise and strengthen her dam she reserved her right to have a koker at the place where the original koker was.

A new koker was accordingly provided by her and placed at the base of the dam under the supervision of the servants of the defendants.

This koker was constructed of four greenheart planks each one foot wide, and made square, thus allowing when open water to flow through an opening about ten inches square.

Sunnicherry the plaintiff used this koker for the purpose of irrigation, and according to the evidence, she had a flourishing rice farm so irrigated. The new koker was put in and the dam strengthened and raised some time about 1906.

At this time the defendants had no rights or powers as regards this dam outside their agreement with the owner. But in November, 1910, an order was made by the Governor-in-Council that the Boerasirie Commissioners shall maintain a continuous dam at the back of all the plantations from Good Hope to Mora along the line shown on plan No. 1,549.

This continuous dam is simply the aggregation of all the privately owned dams on the various plantations from Good Hope to Mora including Orangestein, which were raised and strengthened by the defendants under their agreement with the owners.

The order purports to have been made under section 17 of Ordinance 7 of 1889, which provides *inter alia* that the Governor-in-Council may "order the Commissioners to execute or refrain from executing any work, or to alter or remove any work previously executed."

In this way some statutory sanction for this raised and strengthened dam was four years after beginning the work apparently acquired.

The order did not, however, deprive the owners of the lands of any rights which they then had in connection with the dams.

Late in September or early in October, 1912, Thomas Trotman, the Secretary of the Commissioners and the Superintendent of the Conservancy, ordered the servants of the defendants to remove the plaintiff's koker from the dam and make the dam at that place solid; and this was done notwithstanding the strong objection of the plaintiff at the time.

The koker was removed and thrown aside on plaintiff's land. Her land was entered upon for this purpose, and the result was that she was deprived of water for irrigation purposes.

The crop of rice which was then growing was damaged, and the water having been cut off, the plaintiff has not grown the usual crop or crops of rice this year.

These are the damages complained of.

In the absence of any legal right to act as above described, the defendants certainly committed a trespass for which they are liable in damages.

I cannot find that the defendants had any legal right to remove the koker.

Strange to say the defendants in their statement of defence say their acts were authorised by an Order made by the Governor-in-Council dated 1st November, 1912, but on the Court pointing out that this order was not made until after the commission of the trespass this contention was abandoned.

I have read the said order and find that there is nothing retrospective about it, and I also hold that the power there given to the defendants "to dig out and re-fill with well rammed clay all weak places and holes temporarily stopped" would not, even if given before the commission of the acts complained of, have authorised or legalised the removal of the plaintiff's koker.

I cannot see any defence to the claim. Counsel for the defendants asked me, in the event of judgment for the plaintiff to give to them the opportunity of replacing the koker themselves.

On the evidence I find that $50 is a sufficient sum to allow for replacing the koker and I fix the special damages at that amount.

The plaintiff claim $100 general damages for loss of cultivation. On the evidence I think $70 is a reasonable amount to allow under that head.

I therefore give judgment for the plaintiff for $120 damages with costs, the damages to be reduced to $70 if the defendants replace the koker in a proper state of repair within one month from date of judgment.

Execution accordingly to be stayed one month for that purpose.

THIS 29TH DAY OF NOVEMBER, 1913.

RAMDASS
versus
MCNICHOL.

Specific performance of lease. Letters of Decree obtained by a purchaser subsequent to agreement of lease is no bar to the granting of specific performance of lease where purchaser is not an innocent purchaser for value.

The following judgment was delivered :—

EARNSHAW, J. : This case forcibly reminded me of a remark made quite recently by an eminent judge in England. He said "I shall strive to do justice, and my only opponent is the law."

It is a commonplace of political philosophy that law should be the servant of justice, not its master, and judges have said that one should be "astute" to discover reasons for securing the supremacy of justice.

This is of course an ideal, or standard at which one should aim.

It is not always attainable.

If it were, it would no longer remain the ideal as compared with the practical.

One reason why the administration of strict justice is not always possible, lies in the fact that most laws lay down general rules, and contemplate the universal. They do not and cannot as laws take into account the individual, or the particular circumstances which in some cases make the application of the general rule unjust.

In order to make good this defect and so to prevent injustice, cases are often minutely *distinguished* from each other with the result that there is often in the mind of the public a sense or feeling that the law is very uncertain.

This uncertainty is a fact and was commented on

Digitized by Google

by Sir J. Macdonell in his recent annual review of the administration of justice in England.

But as the greatest master in political philosophy has said law is not a rule made of lead which can be twisted and turned and so applied to any unevenness or exception which may arise.

Lord Justice A. L Smith once gave some practical advice on the administration of justice which deserves repetition. He told a body of lawyers that a lawyer's first aim when consulted by a client should be to grasp the facts thoroughly, then consider without recourse to authorities what in the light of sound commonsense and justice should be the proper decision. Having done that he was then to turn to the law and search for authorities which would support the conclusion at which he had previously arrived.

He added that if he found that the law was against his view, he would find in the majority of cases some good reason on the side of the law.

But as another Judge once quoted "*passons au deluge*," and following this advice I will now set forth the facts as I find them in this case.

As long ago as 1894 the plaintiff rented from Patty McNichol, the mother of defendant, 15 roods of land on half lot No. 1, Melville village, Wakenaam.

It is quite clear that Patty McNichol was then and until her death the owner of the said half-lot of land.

The plaintiff continued to rent the same without more until 1910 when one W. A. Downey, since deceased, purported to sell the land in question to the plaintiff for fifty-five dollars. Downey was a family connection of Patty McNichol and lived in the same yard.

The evidence shows that he was the illegitimate son of her father by a woman other than her mother.

In pursuance of his agreement with Downey the plaintiff paid to him $32 of the $55, the price agreed upon, the date of this receipt being the 9th December, 1910.

Now Downey had no right whatever to the land which he purported to sell, Patty McNichol being as I have said the sole owner. The sale by Downey was therefore bad.

According to the evidence of one Roberts a druggist, Patty McNichol not only knew of this sale by Downey, but said at the time that "Downey had a portion of the land as his property and he could sell that."

In this way—it may have been in ignorance—Patty McNichol aided and abetted Downey in the purported sale and assisted him in getting the $32 from the plaintiff.

When the real facts came to the knowledge of the plaintiff, he as Downey and Patty McNichol knew contemplated taking proceedings against Downey which might have led to the imprisonment of the latter.

Then in order to save Downey, and possibly herself from further trouble Patty McNichol made the following agreement with the plaintiff:—

Melville Village,
Wakenaam,
16th January, 1911.

"I the undersigned hereby lease to Ramdass a coolie immigrant of Plantation Marionville, Wakenaam, thirteen rods of land situated on ½ lot No. 1 of Melville Village, Wakenaam, for a term of five years at a rental of seven dollars per annum, that such rental (*sic*) shall not be owing or payable until the sum of thirty-two dollars have (*sic*) been deducted for value received.

In case of his death before the time expires his heirs will be in possession."

This agreement is properly signed, witnessed and stamped.

Under it the plaintiff had a right to occupy and enjoy the land for five years on paying a sum of three dollars as part of the rent for the fifth year. In this way he was to recover his $32. Patty McNichol died on the 3rd October, 1911.

She died intestate and she left three legitimate children, viz., Alice McNichol, the defendant, Theodore McNichol and Mrs. Dublin.

As heirs *ab intestata* they became the owners of the land in question, subject to the lease or agreement afore-mentioned in favour of the plaintiff.

But the defendant in fraud of the plaintiff, and apparently in fraud of her brother and sister who were away, allowed the land to be sold in 1912, at execution sale for the village rates amounting to 60 cents only, and purchased the same for the small sum of $3.50.

She has since procured Letters of Decree for the said property in her name.

The Letters of Decree are dated 30th October, 1912, and seven days afterwards the defendant gave to the plaintiff the following notice:—

"I hereby give you notice and you are to take notice to remove your houses from my land (lot A. and C. Melville) and to give up the possession of the said land within one calendar month from date of this notice."

The plaintiff's reply to that notice is this action in which *inter alia* he asks that the defendant should make in his favour a good and valid lease of the said lands on the same terms and conditions as made between him and her mother on the 16th January, 1911.

He is only asking for what in justice is due to him.

But the defendant tries to take advantage of her own wrong and relies on the law for assistance in defeating justice.

It is objected on her behalf,—and *prima facie* the objections are sound—that the plaintiff should have brought this action against the three heirs of Patty McNichol, who are the defendant herself, Theodore McNichol and Mrs. Dublin, and not against the defendant alone. In ordinary circumstances this objection would be fatal; but in this case the defendant by her own wrong has made herself the sole legal owner of the land in question, and as long as the Letters of Decree stand, she alone can grant or be made to grant a lease of the land as prayed.

The action is therefore rightly brought against the present defendant alone.

The plaintiff could not have sought the same relief from the other two heirs.

The action would in England have been brought in the Chancery Division where even before the fusion of law and equity, equitable principles would have been applied.

This Court can apply the same principles of equity one of which is that no one should be allowed to take advantage of his own wrong, and I apply that principle to this case.

The other plea on which the defendant relies is that the Letters of Decree which she has acquired annul and make void "all claims, demands or mortgages which may have been on the aforesaid property before the date of the execution sale," and that as the lease or agreement with the plaintiff constitutes such a claim on the property, this is annulled or made void by the Letters of Decree.

If the purchaser, *i.e.*, the defendant, were an innocent purchaser for value of the property this objection might be upheld. But she is far from being an innocent purchaser, and she certainly did not pay its value. She acquired it for the almost nominal sum of of $3.50. The Court can under the circumstances go behind the Letters of Decree, and prevent the holder thereof from reaping the benefit of her own fraud.

Again the equitable principle prevails.

There will accordingly be judgment for the plaintiff with costs and the defendant is ordered to make a valid lease in favour of the plaintiff on the terms set forth in the agreement made with defendant's mother and dated January 16th, 1911.

VINTON,
versus
ANDREW.

Mining Ordinance 1903, and Regulations. Claim jumping. Power and position of Commissioner or Warden when dealing with disputes.

The following judgment was delivered:—

EARNSHAW, J.: This is an appeal from the decision of a Warden under the provisions of the Mining Ordinance 1903, and the Mining Regulations, 1905.

The appellant claimed to jump certain claims held by the respondent on the ground that the boundary line had not been kept open and marked as required by clauses 30 and 33 of the regulations.

The Warden found in favour of the appellant on the facts and said in his decision "I am satisfied . . . that the outer boundary lines of these claims were not opened and marked as required by clauses 30 and 33 of the Mining Regulations on the 13th January, 1913, and that the claims were then open to be jumped." But he holds that under clause 93 of the regulations which reads as follows:—

"No person who is not the holder of a prospecting licence or authority in accordance with Regulation 6 may jump a claim," that as the appellant had given an authority to one Stephenson to prospect and locate claims on her behalf, she had lost the right to jump a claim for herself. On that ground he dismissed the claim and disallowed the jump.

The Warden says "it is clearly intended by the regulations that a prospecting licence shall empower only one person to act at any one time under it."

I hesitate to differ from an officer whose sole work it is to consider and enforce the Mining Ordinance and the Regulations thereunder, but I do not see

Digitized by Google

that the principal when she authorised her agent to prospect and locate claims for her divested herself of her right as the holder of the licence to jump a claim on information received from her agent.

Under clause 93 (3), I hold that either the holder of the prospecting licence or her duly authorised agent might jump.

But there were other reasons argued before the Warden on behalf of the respondent which he has not considered in his decision.

One is that the proceedings were bad because the claims in question were the subject of a jumping claim of J. Ellis at the time the present proceedings were instituted, and the other is that the appellant under an agreement dated May 31st, 1912, by which she acquired an option to purchase the claims was herself bound to keep the boundary open and the tablets up, and that if the lines were not open or boundaries marked on January 13th, 1913, this state of affairs was due to appellant's own negligence.

Both these contentions are fatal to the appellant's claim.

The jumping claim of J. Ellis aforementioned was in reality the claim of the appellant herself. Ellis was only her agent. The proceedings thereunder dealt with the present claims. They were against the same party, viz., the respondent, and appellant should either by herself or through her agent have withdrawn that jumping claim, before instituting the present claim.

These proceedings should have been quashed on that ground.

It is true too that from May 31st, 1912, until October 31st, 1912, the appellant under the agreement aforementioned with the respondent undertook to keep the lines open and the tablets up.

The evidence satisfies me that she did not keep the lines open or the tablets up. It is proved that if she had done so up to October 31st the lines would have been open and properly marked at the time they were found not open by her agent.

In making this claim she is relying on and trying to take advantage of a state of affairs due to her own negligence.

This Court will not assist her in this course.

The above is sufficient to conclude this case.

The other grounds of appeal hinge on the action of the Warden in deciding the case on a point which was not raised or argued by the parties at the hearing. On this I need only say that the Warden sits not as a Judge or Magistrate, but rather as an arbitrator. Moreover, his duties include not only the settlement of claims but also as an Officer of the Mines and Forests Department the enforcement of the Mining Regulations generally and in the performance of the latter he can of his own motion at any time before delivering decision raise any question and decide on the same.

He is said to deal with "disputes" not actions or suits. Where, however, an appeal is brought, the Judge is bound by "the practice and procedure for the time being in force in the Court in respect of appeals from the decisions of Magistrates." (See Mining Ordinance, 1903, Section 75.)

This appeal is dismissed with costs both here and before the Warden.

GENERAL JURISDICTION.

THIS 3RD DAY OF DECEMBER, 1913.

ANDREW
versus
PARRATT.

Opposition to transport—Grounds of opposition—Liquidated claim.

The plaintiff in his statement of claim alleged that D. A. Peters lent him and one Ledoux $1,200 for which a promissory note was given. At the same time the plaintiff and Ledoux deposited with Peters certain shares as collateral security for the loan. Subsequently $1,000 of this loan was paid off and another promissory note was made for $3,371, being the balance and interest remaining due on the loan. Plaintiff further alleged that this second note was fully paid off, but that Peters had refused to hand over the shares and had sold them and retained the proceeds. Peters died, and his executors advertised transport of certain property belonging to his estate, and the plaintiff thereupon opposed the transport on the ground that the defendant must first satisfy his claim in respect of the shares, and then brought this action to have his opposition declared good, just and well-founded, and claimed payment of the marketable value of the shares at the time they were sold by Peters, together with certain dividends on them, less any amount which might be found to be due by the plaintiff on the second promissory note.

De Freitas, K.C. (*Humphrys* with him) for the defendant took a preliminary objection that the claim was one for an unliquidated demand, and that the law only allows a transport to be opposed in respect of a liquidated claim, and that therefore this action did not lie. *Administrator General v. Willems* ([1892] 2 B.G. Law Reps. 130.)

P. N. Browne for plaintiff contended that the claim was for a liquidated sum and that the circumstances showed that a trust was created in respect of the shares. Any uncertainty as to the amount due could be cleared up by evidence and the exact amount ascertained. The claim was similiar to one on a *quantum meruit*, which is a liquidated demand. *Lagos v. Gunwaldt.* ([1910] I K.B. 41)

DeFreitas, K.C., not called on to reply.

Cur. adv. vult.

RAYNER, C.J.: We are of opinion that this action cannot be maintained. The remedy of opposing the passing of a transport merely because the vendor of the property owes the opposer a debt is an extraordinary remedy peculiar to Roman-Dutch law, and does not obtain in England, and we think it should be strictly limited to the cases to which it has been held to apply, and should not be extended to any cases outside of them. In the case of the *Administrator General* v. *Willems* (1892, 2 B.G. Law Rps. 131) it was held by the Full Court that opposition only lies for a liquidated demand and not for an unascertained claim. In this case the claim is clearly for an unliquidated demand. To follow the words used by the learned editors of the "Yearly Practice" (1914," Vol. 1, p. 16) as to what is a "liquidated demand," is the amount here "a matter only of calculation to be made from fixed data, so that any two people working it correctly must arrive at the same result?" I do not think so. I do not think the claim here is for a liquidated demand, and therefore the plaintiff could not oppose the transport of this property. In so deciding we do not bar the plaintiff from claiming in another action whatever he alleges to be due to him in respect of the transactions between himself and Peters; we decide only that he cannot for such a claim prevent the defendant from selling Peters' property. The opposition of the plaintiff must therefore be declared not well-founded and the action dismissed with costs, but the plaintiff is at liberty to bring a fresh action in respect of his claim.

EARNSHAW, J.: This is an action by way of opposition to the passing of a transport.

The defendant as one of the executors under the last will of D. A. Peters advertised the proposed transport of certain lands, part of the testator's estate.

The plaintiff opposes, not on any ground affecting the title or ownership of the lands about to be transported but on the ground that he has a claim against the general estate of the testator as a result of certain transactions which took place in the lifetime of the testator between himself, one T. H. Ledoux, and the testator.

For the defendant counsel took a preliminary objection which he had pleaded, and which reads as follows:—"That the plaintiff's claim discloses no valid grounds in law to entitle the plaintiff to oppose the transport referred to in the plaintiff's ground of opposition."

Before the plaintiff can succeed in an action of this nature he must show that he has (See Part II, Order II. r. 2. of the Rules of Court) a "right to oppose."

Defendant contends that this right is limited, and does not include "an opposition founded on the opposer having a non-liquid claim against the owner of the property proposed to be sold."

He referred in support of his contention to the case of the Administrator General v. Willems *et al*, Law Reports British Guiana N.S., Vol. II, p. 134.

It is clear on a consideration of the pleadings in this case that the claim of the plaintiff herein is non-liquid. It certainly could not be made the subject of a special indorsement as a liquidated demand under the provisions of Part I Order IV., r. 6 of the Rules of Court.

I am satisfied that the right to oppose the passing of a transport does not cover a claim of this nature.

As Chalmers C.J., said in his judgment in the case referred to "the faculty to oppose is founded in a right to or in the property or a nexus upon it."

This right has been extended so that it covers a claim to oppose on the ground that the person transporting or mortgaging owes a debt to the opposer. But this debt must be liquidated, *i.e.*, clear and certain, not unliquidated, or such that questions

Digitized by Google

may arise whether anything, and if anything how much is due.

The pleadings in this case clearly show such questions have arisen and still remain for determination between the parties.

The right to oppose on the ground of a debt due is in my opinion "confined to liquidated or liquid claims."

The plaintiff's claim is not of this nature and he therefore has no right to oppose. His opposition must therefore be declared bad and ill-founded.

There must be judgment for the defendant with costs, but the plaintiff must be at liberty to bring a fresh action by writ of summons in the ordinary way."

HILL, J. (Acting): In my opinion this is a personal claim of a non-liquid nature. Opposition will not lie in respect of a non-liquid claim. This was the decision virtually in Administrator General v. Willems, and still holds good.

The objection must prevail.

Police.

NOTICE.

THE following unclaimed property at present in the hands of the Police at New Amsterdam, will be publicly sold to the highest bidder for cash on Wednesday, 17th December, 1913, if not previously claimed and ownership satisfactorily proved, viz:—

1 Brown fowl hen.

C. H. KING, C.I.

Headquarters,
New Amsterdam,
8th December, 1913.

Licensing.

SPECIAL LICENSING MEETING.

BERBICE JUDICIAL DISTRICT.

NOTICE is hereby given that a Special Licensing Meeting will be held in the Magistrate's Court Room, New Amsterdam, at 9.30 o'clock, on Wednesday, the 10th day of December, 1913, for the purpose of considering an application from Julia Rosa Santos (widow) for the transfer of her Retail Spirit Shop from premises situate at Germania, to other premises situate at Germania.

Justices of the Peace resident in the above-mentioned district are requested to attend at the time and place mentioned.

W. J. DOUGLASS,
Stipendiary Magistrate.

New Amsterdam, Berbice,
November, 1913.

LICENSING MEETING.

BERBICE JUDICIAL DISTRICT.

NOTICE is hereby given that a Special Licensing Meeting will be held at the Springlands Court Room on Wednesday, the 17th day of December, 1913, at 10 a.m., for the purpose of considering an application from Richard James, trading as R. James and Company for a certificate to obtain a Retail Spirit Shop Licence for premises situate at Crabwood Creek, Rio Corentyne.

Justices of the Peace resident in the District are requested to attend at the time and place abovementioned.

CHAS. SHANKLAND,
Stipendiary Magistrate,
Berbice Judicial District.

New Amsterdam, Berbice,
21st November, 1913.

Post Office Notices

POST OFFICE SAVINGS BANK.

POST OFFICE DEPARTMENT,
Georgetown, British Guiana,
9th December, 1913.

DEPOSITORS in the Post Office Savings Bank are requested to send in their Pass Books to the General Post Office, for the insertion of Interest, not later than January or February, 1914.

N. FARRAR,
Postmaster General.

NEW ISSUE OF POSTAGE STAMPS.

POST OFFICE DEPARTMENT,
Georgetown, British Guiana,
9th December, 1913.

NOTICE is hereby given, for general information, that the following new issues of King George Stamps for Postage and Revenue purposes were issued to the public on the dates given below:—

5 cent on 26th November, 1913.
1 „ „ 5th December, 1913.

N. FARRAR,
Postmaster General.

Miscellaneous.

QUOTATIONS are invited for the supply of the following articles for the Public Service of the Colony during the month of January, 1914, or alternatively, for the quarter January 1st to March 31st, 1914:—

1. Salt Beef per brl. of 200 lbs. Net.
2. do. do. ½ brl. of 100 do.
3. do. do. ¼ brl. of 50 do.
4. Salt Pork S.C. per brl. of 200 lbs. Net.
5. do. do. ¼ brl. of 50 do.
6. do. Mess per brl of 200 do.
7. do. do. per ¼ brl. of 50 do.
8. Salt Fish Cod per lb.
9. Salt Fish Pollock per lb.
10. Salt Fish Haddock per lb.
11. Salt Fish Hake per lb.
12. Cornmeal per lb.
13. Coconut Fibre per lb.

Prices are to include free delivery to all Government Institutions or Departments in Georgetown only, and to the Railway Station or any Stelling in Georgetown. Freight beyond Georgetown to be charged for, and delivery taken at the nearest Railway Station or Steamer Stelling.

2. Separate quotations may, if desired, be submitted for supplying the Departments and Institutions in the County of Berbice, delivery in New Amsterdam and at the Lunatic Asylum to be free.

3. All quotations must be addressed to the Auditor General as Chairman of the Tender Board and must reach the Audit Office not later than noon on Wednesday, 17th December, 1913.

4. No quotation based on a sliding scale of prices or on the market rate will be considered.

W. J. ROBSON,
Auditor General,
Chairman of Board of Tenders.

Audit Office,
21st November, 1913.

NOTICE is hereby given that the Trade Mark

CURIO

has been duly registered in the name of Messrs. Peter Dawson, Limited, of 82, Great Clyde Street, Glasgow, and Dufftown, Banffshire, Scotland, Distillers and Scotch Whisky Merchants, who claim to be the proprietors thereof, and that the said Trade Mark is used by them in their business in respect of whisky.

JOS. A. KING,
Solicitor to Peter Dawson, Ltd.

Georgetown, Demerary,
9th December, 1913.

Digitized by Google

BRITISH GUIANA BANK.

NOTICE is hereby given that at a General Meeting of the Proprietors held at the Bank Parlour on Wednesday, the 22nd day of October, 1913, the votes were unanimous in favour of the dissolution of the Corporation for the purpose of its business being transferred to and amalgamated with the business of the Royal Bank of Canada and that at the said General Meeting, Saturday, the 31st day of January, 1914, at 2 o'clock, p.m., was appointed for holding a Special General Meeting of the proprietors at the Bank Parlour for taking the subject into consideration, when the following resolutions will be submitted for acceptance.

1. That the proposal of the Royal Bank of Canada to take over the business of this Corporation with all of its assets and property and subject to all of its liabilities paying therefor the sum of $992,640 with which sum 4,512 shares in the Royal Bank of Canada shall be bought at $220 per share such shares to be distributed between the shareholders of this Corporation, the shares of this Corporation being valued for the purpose of such distribution at $150 each for 60% paid shares and $250 each for fully paid shares, any fractional part of the shares of this Corporation not satisfied by the distribution of the shares of the Royal Bank of Canada being discharged by payment in cash from the realization of the surplus shares of the Royal Bank of Canada to be purchased as aforesaid, be accepted.

2. That the provisional agreement for the transfer of the assets and property of this Corporation and the payment of its liabilities and for the payment of the said sum of $992,640 for the purchase of 4,512 shares in the Royal Bank of Canada to be distributed as provided for in the first resolution entered into and submitted to this meeting be and the same is hereby approved and that the Directors of this Corporation and any other party to the said agreement acting on behalf of the Shareholders of this Corporation be and are hereby authorised to adopt and ratify the said agreement and to carry the same into effect and to affix the seal of this Corporation thereto and to execute all documents and papers necessary to complete the same.

3. That this Corporation be dissolved and that its business be transferred and amalgamated with the business of the Royal Bank of Canada on the terms set forth in the foregoing resolutions.

JOHN B. LAING,
Managing Director.

Demerary, 27th October, 1913.

SUMMARY OF REPORTS OF ESTATES' HOSPITAL FOR THE WEEK ENDING SATURDAY, 22ND NOVEMBER, 1913.

	In-Patients.			Out-Patients.		
	M.	F.	T.	M.	F.	T.
Remaining from last week	591	246	837	101	78	179
Admitted during week ...	500	215	715	137	76	213
Discharged during week...	516	194	710	116	69	185
Died during week ...	7	7	14	...	...	...
Remaining at end of week	568	260	828	122	85	207
Increase	...	14	...	21	7	28
Decrease	23	...	9	...	...	...

J. E. GODFREY,
Surgeon General.

NOTICE.

DEMERARA TURF CLUB, LTD.

A SPECIAL General Meeting of Members of the above Club will be held at the Company's Office, Lot 45, Water Street, on Thursday, 18th inst., at 4.30 p.m., for the purpose of passing the following resolution:—

That it is desirable that the Club should be reconstructed and that the Club be wound up voluntarily and that the present Secretary of the Club should be appointed Liquidator for the purposes of transferring the entire undertaking of the Club to the New Company to be formed in consideration of receiving 50,000 Ordinary Shares in the new Company to be distributed amongst the Members of the Club or those who may elect to take them.

N. CANNON,
Hon. Secretary.

3rd December, 1913.

BRITISH GUIANA.—MEDICAL DEPARTMENT.

ABSTRACT OF REPORTS OF HOSPITALS AT THE UNDERMENTIONED INSTITUTIONS.

FOR THE WEEK ENDING SATURDAY, 22ND NOVEMBER, 1913.

HOSPITALS AT	Remaining from last Week.			Admitted in the Week.			Discharged in the Week.			Died in the Week.			Remaining at the end of the Week.			Increase. Decrease.			Number of Inmates.			Percentage of Sickness.	REMARKS.
	M.	F.	T.	M.	F.	T.	M.	F.	T.	M.	F.	T.	M.	F.	T.	Increase. Total.	Decrease. Total.		M.	F.	T.	Total.	
H.M.P. Settlement ...	7	...	7	7	...	7	6	...	6	...	...	...	8	...	8	1	...		231	...	231	6·	
Georgetown Prison ...	5	...	5	1	1	2	4	...	4	...	...	...	2	1	3	...	2		96	24	120	5·8	
New Amsterdam Prison ...	...	...	...	...	...	...	...	...	...	...	...	...	...	...	...	...	...		33	11	44	...	
Suddie Prison ...	...	...	...	...	...	...	...	...	...	...	...	...	...	...	...	...	...		16	9	25	...	
Onderneeming Industrial School ...	...	...	...	3	...	3	1	...	1	...	...	...	2	...	2	2	...		106	...	106	2·8	
Total ...	12	...	12	11	1	12	11	...	11	...	...	...	12	1	13	3	2		482	44	526	4·5	

J. E. GODFREY,
Surgeon General.

Digitized by Google

Board of Agriculture Notice.

GEORGETOWN, DEMERARA,
8th December, 1913.

THE following Orders of the Board of Agriculture are hereby published for general information :—

ORDERS OF THE BOARD OF AGRICULTURE.

WHEREAS the Acting Government Veterinary Surgeon has, under the provisions of the Contagious Diseases (Animals) Ordinance, 1892, served a declaration on the occupier of the area or areas known as Lot 19, situate on the East Coast of the County of Berbice, that it appears that Mal de caderas exists on the above-mentioned lot, and whereas the Board of Agriculture under the powers conferred upon it in that behalf by Section 6 of the Board of Agriculture Ordinance, 1910, has delegated the powers conferred upon it by Section 7 of the said Ordinance under the Contagious Diseases (Animals) Ordinance, 1892, to the Veterinary Committee of the said Board : and whereas in the opinion of the said Veterinary Committee it is expedient that from and after the publication of this Order all horses, asses and mules shall be prohibited from being moved into or out of the above-mentioned area or areas; it is hereby ordered that from and after the publication of this Order the above-mentioned area or areas shall be an infected area or areas within the meaning of the Contagious Diseases (Animals) Ordinance, 1892.

Provided always that this Order shall not affect any horse, ass or mule which shall be lawfully on any public road of the Colony within the above area or areas and shall not have come thereon from any place or places as herein before declared to be infected with disease (Mal de caderas) and also provided that nothing in this Order shall apply to any animal in transit under the care and superintendence of the Demerara Railway Company purporting to come from any area not herein declared to be infected.

E. S. CHRISTIANI,
8th December, 1913. Secretary to the Board.

WHEREAS, in the opinion of the Veterinary Committee of the Board of Agriculture it is necessary to make an Order under the provisions of section 15 of the Contagious Diseases (Animals) Ordinance, 1892, for prescribing and regulating the isolation and separation of animals and the destruction, burial, disposal and treatment of carcases of animals dying of disease within the area or areas declared by an order of the said Veterinary Committee, of this date, to be infected with disease : It is hereby ordered that all animals infected with disease within the area or areas abovementioned shall be isolated and kept separate from all animals not so infected, by means of pens, palings, or other fences, and that the carcases of all animals which may die within such infected area or areas shall be burnt, the whole animal, hide and carcase, being destroyed, without the hide or any part thereof being removed, and any person who acts in contravention of this Order or who omits or neglects to do anything provided or required to be done by this Order, shall be guilty of an offence against the said Ordinance, and the owner of the said animals is hereby required to carry out the provisions of this Order.

E. S. CHRISTIANI,
8th December, 1913. Secretary to the Board.

WHEREAS, in the opinion of the Veterinary Committee of the Board of Agriculture, it is necessary to make an Order under the provisions of section 15 of the Contagious Diseases (Animals) Ordinance, 1892, for prescribing and regulating the destruction, burial, disposal and treatment of fodder, litter, utensils, pens, hurdles, dung, or other things being within the area or areas declared by an Order of the said Veterinary Committee, of this date, to be infected with disease : It is hereby ordered that all fodder, litter, utensils, pens, hurdles, dung or other things within the area or areas abovementioned shall be destroyed, buried, disposed of, and treated in such manner as may be required in writing by the Government Veterinary Surgeon, and any person who acts in contravention of this Order or who omits or neglects to do anything provided or required to be done by this Order shall be guilty of an offence against the said Ordinance, and the occupier of the said infected area or areas is hereby required to carry out the provisions of this Order.

E. S. CHRISTIANI,
8th December, 1913. Secretary to the Board.

WHEREAS, in the opinion of the Veterinary Committee of the Board of Agriculture, it is necessary to make an Order under the provisions of section 15 of the Contagious Diseases (Animals) Ordinance, 1892, for prescribing and regulating the cleansing and disinfecting of the buildings within the area or areas declared by an Order of the said Veterinary Committee, of this date, to be infected with disease : It is hereby ordered that the buildings within the area or areas abovementioned, shall be cleansed and disin-

Digitized by Google

fected in such manner as may be required in writing by the Government Veterinary Surgeon, and any person who acts in contravention of this Order or who omits or neglects to do anything provided or required to be done by this Order, shall be guilty of an offence against the said Ordinance, and the occupier of the said infected area or areas is hereby required to carry out the provisions of this Order.

E. S. CHRISTIANI,
Secretary to the Board.

8th December, 1913.

By Order,

E. S. CHRISTIANI,
Secretary, Board of Agriculture.

Digitized by Google

PUBLIC HOSPITALS.—BRITISH GUIANA.

RETURN FOR THE WEEK ENDING SATURDAY, 22ND NOVEMBER, 1913.

HOSPITAL AT	Remaining from last Week.			Admitted.			Discharged recovered.			Discharged for other causes.			Died.			Remaining at the end of the week.			Out-patients.		
	M.	F.	T.	M.	F.	T.	M.	F.	T.	M.	F.	T.	M.	F.	T.	M.	F.	T.	M.	F.	T.
Georgetown ...	245	168	413	106	95	201	49	47	96	42	33	75	4	5	9	256	178	434	160	136	296
New Amsterdam ...	94	49	143	34	23	57	17	11	28	16	8	24	7	1	8	88	52	140	159	189	348
Suddie ...	19	3	22	9	3	12	4	2	6	2	...	2	1	1	2	21	3	24	29	39	68
Bartica ...	6	4	10	3	...	3	1	3	4	3	1	4	...	...	...	7	...	7	8	10	18
Morawhanna ...	6	4	10	4	2	6	2	1	3	1	2	3	...	...	...	...	3	10	15	14	29
Potaro	...	...	...	...	...	...	...	...	...	...	...	...	...	...	...	...	...	...	17	1	18
Arakaka	...	...	...	...	...	...	...	...	...	...	...	...	...	...	...	...	...	...	13	2	15
Total ...	370	228	598	156	123	279	73	64	137	64	44	108	12	7	19	377	236	613	401	391	792

PUBLIC ASYLUMS.

Lunatic Asylum ...	435	290	725	3	1	4	1	...	1	...	...	...	...	...	...	437	291	728	...	...	...
Leper Asylum ...	249	122	371	5	...	5	...	...	...	...	...	...	...	...	...	254	122	376	...	...	...
Total ...	684	412	1,096	8	1	9	1	...	1	...	...	...	...	...	...	691	413	1,104	...	...	...

PUBLIC DISPENSARIES.

DISPENSARIES AT	OUT-PATIENTS.		
	M.	F.	T.
Georgetown No. 1 ...	59	116	175
Do. 2 ...	23	66	89
Do. 3 ...	...	...	...
Albouy's Town Medical Station ...	14	44	58
Demerara River ...	60	63	123
Berbice do. ...	19	1	20
Upper Pomeroon River ...	20	21	41
Lower Pomeroon River ...	8	9	17
Moruca ...	4	4	8
Total ...	207	323	530

J. E. GODFREY,
Surgeon General.

GEORGETOWN, DEMERARA.—Printed and Published every *Wednesday and Saturday*, and on such Extraordinary Days as may be directed by His Excellency the Governor, by "The Argosy" Company, Limited, at their Office, Lot 35, Water Street, Robb's Town. Subscription—Four Dollars per annum; Single Copies, 4 Cents.
Wednesday, 10th December, 1913.

Digitized by Google

Vol. XXXVII. No. 104.

3,839

The Official Gazette
OF BRITISH GUIANA.

Published by Authority of His Excellency the Governor.

GEORGETOWN, SATURDAY, DECEMBER 13TH, 1913.

Government Notice.

GOVERNMENT SECRETARY'S OFFICE,
Georgetown, Demerara,
561. 12th December, 1913.

THE following Regulations, which it is proposed to introduce into the Court of Policy, are hereby published for general information.

By Command,
C. CLEMENTI,
Government Secretary.

DRAFT CODE OF EDUCATION REGULATIONS.

REGULATIONS FOR GRANT-IN-AID SCHOOLS.

CHAPTER I.

Preliminary.

1. These Regulations may be cited for all purposes as the Education Code, 1913. **Short title.**

2. Every aided School shall be under the control of one or more Managers to be approved by the Governor, who shall be responsible that the Regulations subject to which aid is granted are conformed to and enforced. If there are two or more Managers one of their number must be appointed by them in writing to communicate with the Inspector of Schools on all matters relating to the School, and **Management of Schools.**

Digitized by Google

he will receive the Government grant and be responsible for the proper distribution of it and of all other sums payable by the Government as hereinafter specified.

Restriction as to Managers.

3. No Schoolmaster whilst employed as such shall be a Manager of an aided School, nor shall any person be a Manager of an aided School, if he derives any benefit or emolument therefrom.

Responsibility of Managers.

4.—(1.) No aided School shall be conducted by a Manager for private profit or shall be farmed out by a Manager to any Teacher.

(2.) No aided School shall be removed to another building outside the School precincts without the previous sanction of the Governor-in-Council.

Requirements to be satisfied.

5. Before any School is placed on the list of aided Schools the Governor-in-Council shall be satisfied :—

(1.) That the average daily attendance for the six months before the month of the annual inspection is not less than 60 in Georgetown or New Amsterdam, 40 in Country Districts where there is more than one School within a radius of one mile, and 25 in other Country Districts : provided that Schools situated on the banks of rivers and unapproachable by any public path may have an average attendance of at least 12.

(2.) That the Head Teacher is over twenty years of age, and is certificated ;

(3.) That the Registers of Admission and Attendance, of the form and in the manner hereinafter described, are accurately kept ; that the returns required by the Government or the Inspector of Schools are trustworthy ; and that the School is conducted in an orderly and efficient manner, in accordance with an approved Time-Table for each class and standard (a copy of which signed by the Inspector of Schools shall be hung up in a conspicuous place in the school-room) ; that the School is provided with a copy of the latest Education Code and all the Amendments.

(4.) That adequate provision be made for every pupil in the third fourth, fifth and sixth standards to receive instruction in elementary hygiene ;

(5.) That adequate provision is made for every girl to receive instruction in Needlework at least two days a week ;

(6.) That the School buildings now in use, including covered galleries, are in good repair, that they are clean, well ventilated, and in a proper sanitary condition, and contain not less than 80 cubic feet (space) and 8 square feet (area) for each child in average attendance. In schools placed upon the Government list after the 1st December, 1904, and in all school buildings erected thereafter 100 c. f. (space) and 10 sq. ft. (area) shall be provided.

(7.) That the School is provided by the Managers with proper furniture and appliances as enumerated below :—

(*a.*) Suitable and suitably arranged Benches, sufficient to seat all the children on the Register without overcrowding, and of different heights adapted for different ages. The space allowed for each child shall be at least one foot, six inches.

(*b.*) Suitable and suitably arranged Desks, at least as many as would admit of one half of the pupils on the register being engaged

Digitized by Google

simultaneously in writing, and of different heights adapted for different ages. Space for each child, one foot, six inches.

(*c.*) A sufficient number of tables or desks and seats for the teachers.

(*d.*) A press for keeping Registers, and other school property, with lock and key.

(*e.*) A clock, in good working order.

(*f.*) A bell.

(*g.*) A sufficient supply of black-boards pointers and dusters.

(*h.*) Ball frames for every Infant Class and Class in Standard I.

(*i.*) A supply of picture cards.

(*j.*) Maps to satisfy the requirements of this Code and a supply of suitable pointers.

(*k.*) Sufficient Reading books, copy books, pens, ink, writing and blotting paper, slates and pencils, and chalk for each blackboard; files for circulars; suitable apparatus for instruction in Drawing and Manual occupations.

(8.)—(*a.*) That all furniture, books, slates, and apparatus which are the property of the School are kept clean and in good order, are marked with the name of the School and that a complete inventory of the same is kept to be produced to the Inspector at any time he may call for it.

(*b.*) That the School is provided with properly constructed separate latrines to the satisfaction of the Local Government Board at a safe distance from the School buildings for the pupils of each sex in separate parts of the premises, whenever such an arrangement is practicable. Each latrine shall contain one compartment for every 50 or part of every 50 children, in average attendance of the sex for which it is built;

(*c.*) Such latrines shall be kept sweet and clean;

(9.) That all reasonable care is taken in the ordinary management of the School to bring up the pupils in habits of punctuality, of good manners and language, of cleanliness and neatness, and also to impress upon the pupils the dignity of labour, the necessity for hard work as a condition of life, the importance of cheerful obedience to duty, of consideration and respect for others, and of honour and truthfulness in word and act;

(10.)—(*a.*) That the grounds adjoining the School buildings are properly drained made level, and keptcleaned of all bush and scrub, tins, bottles, litter and rubbish of all kinds.

(*b.*) That in Schools placed upon the Government list after 1st December, 1904, and in all School buildings erected subsequently the floor of every class-room is constructed to the satisfaction of the Inspector of Schools.

(11.) That the School has an adequate supply of potable water.

Digitized by Google

(12.) That the School is provided with adequate play ground accommodation within the school precincts. (This Regulation shall not apply to schools placed upon the list of aided Schools before these Regulations come into force.)

"A" Schools. **6.** Schools which fulfil all the conditions of Regulation 5 (2) to (12) inclusive of these Regulations shall be called "A" Schools.

"B" Schools. **7.** Schools which cease to fulfil any of the conditions of Regulation 5 (2) to (12) of these Regulations or parts thereof, shall be called "B" Schools.

Time limited **8.** No School shall remain a "B" School for more than six months and unless within that time it again becomes an "A" School, it shall cease to receive any grant.

Minimum average attendance. **9.** A School shall be removed from the list of aided Schools if the average daily attendance for the twelve months immediately preceding the month of the annual inspection for two consecutive years be less than 60 in Georgetown and New Amsterdam, 40 in country districts where there is more than one school within a radius of one mile and 25 in other country districts: provided that schools situated on the banks of the rivers and unapproachable by any public path may have an average attendance of at least 12.

Preservation of Chemical Apparatus. **10.** If any article or part of any chemical apparatus and appliances, which are the property of the Government, is broken, lost or stolen, its value may be deducted from the grant-in-aid, unless it can be proved by the School Authorities that there has been no negligence on their part.

Condition of grants-in-aid **11.** The grants-in-aid to Primary Schools are dependent on the amount voted annually for that purpose by the Combined Court, and nothing in this Code shall be regarded as constituting any vested right or interest to or in such grants.

Administration of grants **12.** The grants shall be administered by the Inspector of Schools hereinafter called the "Inspector," subject to the control and discretion of the Governor-in-Council.

Mode and condition of making grants. **13.**—(1.) Aid to maintain a School on the list of aided Schools is given by annual grants, payable by twelve equal monthly instalments, beginning with the financial year following the annual inspection, conditional upon the attendance and proficiency of the Scholars and the state of the School at the time of the annual examination. The payment of any instalment or of any defined number of instalments, or of any part thereof, may, by order of the Governor-in-Council, be withheld if any breach of these Regulations shall be repeated after having been committed and reported by the Inspector to the Manager.

(2.) Applications for payments of monthly instalments shall be made on such Form as may be approved of by the Governor-in-Council.

Digitized by Google

Inspectors and Assistant Inspectors.

14. The Inspector shall verify the fulfilment of the conditions on which grants are made and conduct all inspections. Any act or duty which may be performed or any power which may be exercised by the Inspector under these Regulations may be performed or exercised by an Assistant Inspector.

Surprise Visits.

15. The Inspector or an Assistant Inspector may visit any School at any time without notice.

Effect of Schedule to the Code.

16. All Forms approved by the Governor-in-Council and published in the *Gazette* shall have as full effect as the Regulations of the Code.

CHAPTER II.

Schools.

Making of application for grant.

17.—(1.) Every application for a grant-in-aid must be made on a printed form which can be obtained at the office of the Inspector. The application must be sent to the Inspector, who will submit the same, together with his report thereon, to the Governor-in-Council.

(2.) Every application for a grant-in-aid to a new school must reach the office of the Inspector of Schools on or before the first day of August.

General rule as to grants.

18. Schools established with the expectation of obtaining aid from the Government are established at the risk of the founder if the expectation should fail. Grants cannot be claimed irrespective of the circumstances of the case and the limits of the sum voted by the Combined Court. If a grant is refused, the reason for its refusal will be communicated to the applicant.

Restriction on making grants to new schools.

19. No application will be entertained for a grant to a new School if there already exists an efficient School having available sufficient accommodation, within three miles.

Notification of application for new school.

20.—(1.) Every application for a grant to a new school shall be notified in the *Gazette*.

(2.) The Inspector shall send a copy of the *Gazette* notice to all the Managers of Schools within the aforesaid distance.

Admission of pupils.

21. No child over five years of age may be refused admission as a pupil into any School or dismissed therefrom on religious or other than reasonable grounds, and no child under four years of age may be admitted.

Restriction on right of admission.

22. No child while suffering from any contagious, infectious or cutaneous disease, or coming from a house in which such disease is known to exist shall be admitted into any school and the attendance of any pupil who comes from such house, or is so diseased shall be prevented by the teacher.

Prohibition on condition as to attendance at Sunday School, etc.

23. It shall not be required that a pupil shall attend or abstain from attending any Sunday School or any place of religious worship, or that he shall, or shall not, attend any religious observance whatever.

Rule as to Religious Instruction.

24.—(1.) The time or times during which any religious observance is practised, or instruction in religious subjects is given, shall be specified in the School Time-Table.

Digitized by Google

(2.) Any pupil may be withdrawn from any such religious instruction without forfeiting any of the other benefits of the School.

Persons having right to visit schools.

25. Members of the Executive Council and of the Combined Court, the Judges of the Supreme Court, Justices of the Peace, the Head of the Denomination to which the School belongs, and any other persons authorised by the Governor may visit any School, and they shall have full liberty to examine the Registers, and to record the results of their visit in the School Log-Book. Visitors are invited to report the results of their visits to the Inspector on a form provided for the purpose.

Working days.

26. Every school shall be kept open from Monday to Friday, inclusive, in each week, except on the fixed holidays and any special holidays not to exceed two days in any one school term granted by the Manager; notification of each of the latter holidays must be sent forthwith to the Inspector.

School Hours.

27. The usual hours of School as approved by the Inspector shall be not less than three in the morning and two in the afternoon, including for recreation an interval of fifteen minutes in the morning and not exceeding ten minutes in the afternoon. School shall in every case be closed by four of the clock in the afternoon and teachers may release children under seven years of age from attendance in the afternoon. No subjects except those provided for by the Code shall be taught during the prescribed hours, without the written approval of the Inspector of Schools given after personal enquiry into the circumstances in connexion with any such application.

Holidays.

28. In addition to all public holidays, a school shall be closed for two weeks at Christmas, one week at Easter, and 31 days commencing with the first day of August. The Easter and August vacations may be changed to other periods, but all such changes must be notified to and approved by the Inspector beforehand. Provided that no change will be approved which admits of the school being kept open continuously for more than four months.

Leave of absence to teachers.

29. Any Teacher, Pupil Teacher or Sewing Teacher may on making arrangements for the discharge of his or her duties to the satisfaction of the Manager and Inspector obtain leave of absence for any period not exceeding six months. Notification of such leave of absence must be sent forthwith to the Inspector.

BRANCH SCHOOLS.

Branch Schools.

30. Under special circumstances Branch Schools connected with the main Schools may be placed upon the aided list provided that the Governor-in-Council is satisfied that Regulation 5 (3) to (12) is fulfilled.

Qualifications of pupils.

31. The pupils attending these Schools must be under 12 years of age and not above Standard III except in Schools for Aboriginal Indians where the pupils must be under 14, and not above Standard IV.

Digitized by Google

32. The Teacher of a Branch School must not be under 17 years of age; but such teacher even if certificated will not be entitled to draw certificate salary, unless he be employed in terms of Regulation 89 (1) of these Regulations. Teachers

33. The daily average attendance for six months previous to application and thereafter must not be less than 12, except in Schools for Aboriginal Indians where the average must not fall below 8. Attendance.

34. Except with the sanction of the Governor-in-Council the distance between the main school and its branch shall not exceed three miles, and in the case of schools for Aboriginal Indians, such distance shall not exceed five miles. Limit of distance.

35. The pupils attending a Branch School may with the Manager's consent be examined at the main school at the annual inspection of the latter. Inspections.

36. The Teachers of the Branch School shall in all respects be considered as assistants of the main school, and be subject to the control and direction of the Head Teacher of the latter. Teacher under discipline.

37.—(1.) The Government Medical Officer may from time to time visit any aided School in his district and advise the Teachers on all matters relating to the health of the pupils. He may also examine any pupils brought to his notice by the Head Teacher and give such advice as he may deem necessary. Visits of Government Medical Officers.

(2.) On first appointment a Teacher must be examined and passed by a Government Medical Officer. If at any time the Inspector or an Assistant Inspector considers it desirable, from a point of view of the health of the children that a teacher should be examined by a Government Medical Officer he may request in writing any Government Medical Officer to make such examination and the said officer shall thereupon make the same free of charge and shall report the result to the Inspector. The Governor-in-Council on consideration of the said Report may prohibit such Teacher from teaching in any aided School until further order. Any Teacher refusing to submit to such examination shall be guilty of a breach of these Regulations. Health of Teachers.

CHAPTER III.

Grants to Head Teachers and Annual Inspections.

38. Every school shall be inspected once a year for the purpose of determining the amount payable in respect of its maintenance including salaries to teachers for the ensuing financial year. Annual Inspection.

39. In all subjects proficiency shall be tested by class examination or by individual examination, at the discretion of the Inspector. Mode of Inspection.

40. There shall be Six Standards for examination in addition to the Infant Class as follows:— Course of Instruction.

Digitized by Google

COURSE OF

	INFANT CLASS.	STANDARD I.	STANDARD II.
Approximate ages.	5 to 7.	7 to 9.	9 to 10.
READING.	To read from Reading Sheets or from Primers containing a fair proportion of words of four and five letters not confined to one syllable.	To read from a First Standard Reading Book, and to commit to memory 10 lines of simple poetry.	To read from a Second Standard Reader; Recitation of 25 lines of Poetry.
WRITING.	Word-building, to write on slates words of four and five letters.	Transcription and Dictation from	
ARITHMETIC (including Mental Arithmetic).	Notation and numeration from 0 to 12. Exercises on the building up and breaking up of numbers up to 12, by concrete examples.	Notation to one hundred; simple sums and problems involving addition, subtraction, multiplication, and division of numbers up to 100. Multiplication table to 6 times 12. Meaning by concrete examples of $\frac{1}{2}$ and $\frac{1}{4}$.	Notation to one thousand; Simple sums and problems involving the four rules up to 1,000; multiplication and division by factors up to 12 times 12. Meaning by concrete examples of $\frac{2}{3}$, $\frac{1}{5}$, $\frac{1}{8}$, $\frac{1}{4}$, etc.: to $\frac{1}{10}$.
		Simple Mental Arithmetic in the	
ENGLISH.		Simple exercises in sentence building.	
GEOGRAPHY.		Plan of schoolroom; simple notions of Time Space and Direction; four Cardinal Points.	Position of school with reference to surroundings; apparent daily motion of the sun.
NATURE KNOWLEDGE.		Simple object lessons on animal and plant life. Pupils	
DRAWING AND MANUAL OCCUPATIONS.	Any suitable manual occupations.	To know uses of ruler, and to be able to measure short distances in inches and half-inches. To draw with ruler using inches and half-inches, straight lines in different positions and to combine them to form simple figures such as, squares and oblongs.	Angles and simple geometrical figures with ruler.
		AND OTHER SUITABLE	

Digitized by Google

INSTRUCTION.

STANDARD III.	STANDARD IV.	STANDARD V.	STANDARD VI.
10 to 11.	11 to 12.	12 to 13.	13 to 14.
To read from a 3rd Standard Reading Book. Recitation, 30 lines.	To read from a 4th Standard Reading Book; Recitation, 35 lines.	To read from a 5th Standard Reading Book, or from any other suitable book or paper; Recitation, 40 lines.	To read from any Reading Book or paper; Recitation, 45 lines.
the Standard Reading books.		Dictation from any suitable book or paper.	
Notation to tens of thousands. The four rules. Simple sums and problems in the compound rules dealing with English and Colonial money not exceeding £5 and $24 (no farthings). Addition and subtraction of fractions of two terms, denominator and L.C.M. not exceeding 12, and the sum not exceeding unity. Addition and Subtraction of Decimals to two places.	Notation to Millions; Weights and Measures; Simple Proportion and simple Interest. Easy Vulgar and Decimal Fractions.	Compound and Complex Fractions; Practice. Bills of parcels.	Compound Proportion, Mercantile Discount, Simple Areas and Volumes.
work of the respective Standards.			
To point out and write down nouns, and pronouns, verbs and adjectives, and to form simple sentences containing those parts of speech. Simple Composition.	Parts of Speech; inflexions of nouns and pronouns, verbs, and adjectives; forming of simple and complex sentences; subject and predicate in simple sentences. Simple Composition (increased proficiency.)	Inflexion of words: parsing of simple sentences. Composition. Paraphrasing.	Parsing and Analysis. Composition. Paraphrasing.
Form of the Earth; meaning and use of a map with special reference to British Guiana; cause of Day and Night and the Seasons; Land and Water, Simple Definitions; meaning and use of the Compass; to draw a plan of the Schoolroom.	The Colony in general, its industries and trade with other parts of the world; general knowledge of continents and oceans; position of points in a plane; to draw an outline map of the Colony, shewing the boundaries, the counties, and the chief rivers.	Latitude and Longitude; the British West Indies and the Americas, in outline, their industries, and their intercourse with the Colony; to draw a map of some other portion of the globe (preferably some part of the British Empire) studied during the year.	A general knowledge of the British Empire, its extent, physical features, natural resources, industries, commerce, people, government; to draw, in some detail, a map of some portion of the Empire studied during the year.
must be able to draw the objects in outline, commencing from Standard II.			
Freehand drawing of simple and regular forms.	Same as Standard III with increased proficiency.	Simple scales and drawing to scale. To draw and take dimensions.	Same as Standard V. With increased proficiency.

MANUAL OCCUPATIONS.

Digitized by Google

COURSE OF

	INFANT CLASS.	STANDARD I.	STANDARD II.
Approximate ages.	5 to 7.	7 to 9.	9 to 10.
SEWING.		Threading Needles and Hemming.	Seaming and Sewing. Felling.
ELEMENTARY HYGIENE.			
SINGING AND DRILL.	Singing (including action songs) and Drill (including		

Note (1) :—The work of each Standard includes the work of the preceding Standards.
Note (2) :—Two sets of books are required for Infant Class and all the Standards to be approved by the Inspector; and one set from Standard IV upwards must be an English History Reader.
Note (3) :—Journals must be kept by each Teacher in which must be entered once a week the headings of the work done in each lesson. The journals must be inspected and signed by the Head Teacher once a fortnight.
Note (4):—Aboriginal Indian pupils shall not as a rule be promoted above Standard III, and may remain in the same class or standard for two consecutive annual inspections. A special course of instruction suitable for Aboriginal Indian pupils may also, if necessary, be approved from time to time by the Governor-in-Council.

Digitized by Google

INSTRUCTION.

STANDARD III.	STANDARD IV.	STANDARD V.	STANDARD VI.
10 to 11.	11 to 12.	12 to 13.	13 to 14.
Stitching. Sewing on strings. Patching calico garments.	Sewing on linen buttons; stroking, gathering, plain darning, button-holing.	Pleating; fixing the work in a plain cotton shirt; whipping, running tucks; darning stockings.	Sewing on frills; setting in gathers; fine darning; darning and patching fine linen and calico; cutting out and fixing plain garment.
Value of fresh air and sunshine, of wholesome feeding, of pure drinking water, of clean houses, and clean bodies. Simple lessons on the mosquito.		Elementary principles of ventilation and of wholesome feeding. Cleanliness of dwellings and surroundings. Home treatment of minor ills and accidents. Lessons on the mosquito.	

physical exercises) for Infant Class and the Standards.

Digitized by Google

Qualification of instruction and attendance for presentation at inspection.

41. Subject to the proviso hereinafter contained, no pupil shall be presented for examination who has been a pupil for less than six consecutive months during the twelve months immediately preceding the month of inspection of the school in which he is examined.

Provided always (1) that if the parents of any pupil remove from the locality in which his school is, to another residence more than two miles distant from such school, and necessitating the attendance of the pupil at another school, the periods for which he has been a pupil at both schools shall be taken into account.

(2.) Any pupil not previously on the register of any school or any pupil who has been removed from any school for any reason approved at the time by the Inspector and in respect of whom no grant is payable to any other school may be presented for examination, provided in either case such pupil has attended school for the requisite period.

(3.) All pupils on the register shall be present at the Annual Inspection, unless prevented by illness or other unavoidable cause, and at least 80 per cent. of the pupils eligible shall be presented for examination including all pupils who have made 150 or more attendances during the twelve months immediately preceding the month of inspection.

Definition of attendance.

42. An attendance means attendance during the usual hours of School as defined in Regulation 27.

Qualification of age, etc., for grants.

43.—(1.) No pupil over fourteen or under five years of age on the last day of the month preceding the annual inspection shall be presented for examination. Provided that any Aboriginal Indian pupil who is not over fifteen years of age may be presented for examination.

(2.) No pupil who is over twelve years of age on the last day of the month preceding the annual inspection shall be presented for examination in Standard I.

(3.) No pupil shall be presented for examination in the Infant Class who is over seven years of age: Provided that any Aboriginal Indian pupil who is not over eight years of age may be so presented.

(4.) No grant shall be paid more than once within twelve months nor for more than nine consecutive years in respect of any pupil.

(5.) A pupil absent from school for three consecutive months shall cease to be considered a pupil of that school, and if such pupil be subsequently re-admitted, he shall be deemed a new pupil and his name shall be so entered in the Admission Register: Provided that in case of illness, or other good cause to be allowed by the Inspector of Schools the period for which the child was a pupil prior to the three months' absence may be reckoned for examination purposes.

Proof of age of pupil.

44. If in the opinion of the Inspector the ages of any pupils are incorrectly entered on the examination schedules he may call upon

Digitized by Google

the Manager to fill up a Form showing the names of the parents of such pupils, the districts in which they were born and the approximate dates of their birth and forward the same to the Inspector for verification by the Registrar General, who shall state the result of his search. In the event of any births being untraceable by the Registrar General and in the absence of birth or baptism certificates it shall be the duty of the Inspector having regard to the appearances of the pupils and the entries in the Register of Admission to decide for the purposes of these Regulations the question of age, and his decision shall be final.

45. Not more than 25 per cent. of the pupils may be presented for examination in the same class or standard at two consecutive annual inspections; provided that no pupil shall remain in the same class or standard for more than two consecutive annual inspections. **Examination in standards.**

46. No pupil, having been previously presented for examination in a Grant-in-Aid School shall be presented without the examination number assigned to him by the Inspector of Schools, application for which, in such form and manner as may be required by the Inspector of Schools, shall be made by the Head Teacher within the first five months of the date of the pupil's admission into a school. **Pupil's Examination Number.**

47.—(1.) An account of all transfer attendance periods as provided in Regulation 41 of the Code shall be applied for at least three months before the month of the inspection and such transfer attendance periods when obtained and utilized for the purposes of the annual inspection shall be shown separately and distinctly on the schedules. **Transfer Attendances.**

(2.) Only periods of attendance since the date of the last annual inspection of the school the pupil previously attended shall be taken into account: Provided that in no case shall more than a year's attendance be taken into account for any pupil.

48. Reading may be tested in the ordinary class books in use in the School if approved by the Inspector. If the lessons appear to have been learned by rote, the reading may be tested by the Inspector in such manner as he may deem advisable. Pupils will be required to understand what they read or learn by heart and to answer questions in correct English and in complete sentences on the subject matter of reading lessons and recitations. **Examination of Pupils.**

49. In every subject of the syllabus of instruction the pupils may be examined individually or by samples of them taken by the Inspector from one or more classes or standards. **Examination of subjects on syllabus.**

50. The Object Lessons and all Subjects on the Syllabus may be tested by one or more of the Teachers teaching their classes or standards in the presence of the Inspector who may also examine the pupils individually or a sample of them, orally or in writing. **Examination of Object lessons, etc.**

Digitized by Google

Examinatio of school garden.

51. The duly qualified Teacher will be required to give a practical lesson in the school garden to a sample of pupils who will be expected to show a practical knowledge of the subject of nature study so far as may be required for their respective standards.

Examination of singing and drill.

52. A few songs and drilling exercises must be gone through in the presence of the Inspector.

Examination of singing and drill.

53. Several classes or standards may be grouped together, if practicable, for singing and drill. A list of the songs and drilling exercises taught in the school must be shown to the Inspector.

Credit for object lessons and school garden.

54. To obtain credit for Nature Study, each school must be provided with pots, tins or boxes of plants, etc., for conducting the illustrations of the Object Lessons. Credit will also be given for a plot of land properly drained and fenced and cultivated for practical work and planted with various approved economic tropical products.

School gardens.

55. Schools in the same locality within a reasonable distance of one another may have one plot of land drained and fenced between them, provided that each school has its own portion thereof for cultivation and practical work.

Garden tools.

56. Each school must be provided with a supply of tools sufficient in the opinion of the Inspector for all the selected pupils to work simultaneously in the garden.

Instruction in garden.

57. Practical instruction must be given on two days a week, at least, for not less than one hour each day. Head Teachers shall keep a Garden Log Book in which shall be entered such particulars as may be required by the Inspector of Schools.

Size of garden.

58. The garden should be sufficiently large to employ all the pupils over nine years of age who may be selected to work therein, and only such pupils shall be eligible for the special grant.

Visits of Agricultural Instructor.

59. An Agricultural Instructor, will if possible, visit each garden at least once a year, and enter in the Log Book a report of the condition of the garden and progress of the pupils in practical work, together with any suggestions he may think necessary for the information and guidance of the Head Teacher.

Recommendations of Agricultural Instructor.

60. The grant made at the annual inspection may depend in some measure on the extent to which the recommendations of the Instructor have been carried out.

Credit for trade and ndustry.

61. A Trade, Industry or Craft approved by the Governor-in-Council may be taught to pupils who are over nine years of age and are not receiving instruction in the School Garden; but such schools must be sufficiently provided with appliances for instruction and the teachers must be duly qualified. The grants shall be the same and on the same terms as those for School Gardens; and the instruction the same as that specified in Regulation 57.

Certificate Salaries.

62. The salaries attached to Certificates held by Males or Females who are the Head Teachers of Schools shall be as follows, payable from the commencement of each financial year:—

Digitized by Google

Grade IV. (*Average attendance under 75.*)

1st Class Certificate—$20 a month.
2nd „ „ —$19 „
3rd „ „ $18 „
Provisional „ —$12 „

Grade III. (*Average attendance 75 and under 150.*)

1st Class Certificate—$30 to $35 a month by $12 a year.
2nd „ „ —$25 to $30 a month „ „ „
3rd „ „ —$19 to $24 a month „ „ „
Provisional „ —$12 a month

Note.—In schools situated on the banks of rivers and unapproachable by any public path, the minimum average attendance for Grade III. in respect of Head Teachers salaries only shall be 35.

Grade II. (*Average attendance 150 and under 250.*)

1st Class Certificate—$42 to $47 a month by $12 a year.
2nd „ „ —$35 to $40 a month „ „ „
3rd „ „ —$25 to $30 a month „ „ „
Provisional not allowed in this grade.

Grade I. (*Average attendance 250 and over.*)

1st Class Certificate—$50 to $60 a month by $24 a year.
2nd „ „ —$40 to $45 a month „ $12 „
3rd „ „ —$30 to $35 a month „ $12 „
Provisional not allowed in this grade.

Note.—(1.) In any school in which the average attendance is 350 to 450 inclusive the salary of the Head Teacher shall be increased by $5 a month.

Note.—(2.) In any school in which the average attendance is over 450 the salary of the Head Teacher shall be increased by $10 a month.

Note.—(3.)—If a school falls into a lower grade through a falling off in the number of pupils, the salary of the Head Teacher actually employed at the time of the falling off, shall be the maximum salary of that lower grade.

Note—(4.) The salary of a Head Teacher shall begin at the minimum salary of the grade, provided that a Head Teacher transferred to a school of the same grade shall receive in addition any increments previously earned by him at the former school.

Note—(5.) The grade of each school according to average attendance shall be fixed at the beginning of the financial year following the first inspection under this Code, and at the end of every three years thereafter, the average attendance for the period of three school years being taken as the basis to determine the grade. The first grading shall be based upon the average attendance for the two years immediately preceding the month of first inspection under this Code.

Digitized by Google

Increments and Reductions.

63.—(1.) To obtain the annual increment the Manager must certify, on an approved form to be countersigned by the Inspector of Schools, that the Head Teacher has performed his duties during the past year to his satisfaction; and at the annual inspection the school must have earned at least 65 per cent. of the aggregate maximum awards.

(2.) For failure to obtain 50 per cent. of the aggregate maximum awards at two consecutive annual inspections, the salary attached to the Head Teachership shall be reduced to the minimum salary of the grade.

(3.) For failure to obtain 40 per cent. of the aggregate maximum awards and also 40 per cent. of the awards in any of the subjects Reading, Writing, Arithmetic, and English at two consecutive annual inspections, the salary attached to the Head Teachership shall be reduced to the minimum salary of the next lower grade. The salary thus reduced may be restored to the minimum salary of the next higher grade if the school obtains 60 per cent. of the aggregate maximum awards at two consecutive annual inspections.

(4.) For failure to obtain 40 per cent. of the aggregate maximum awards at two consecutive annual inspections, the school shall receive half the grant; and for failure to obtain 40 per cent. of the aggregate maximum awards at three consecutive annual inspections, the school shall cease to receive any grant.

Maintenance grant for gardens.

64. Grants shall be paid to the Managers for the maintenance and upkeep of gardens as follows :—

Area.	Beds.	Number of Pupils presented for examination.	Monthly Maintenance grant to Manager not exceeding
Not less than 24 square rods.	Not less than 36 ...	30 to 45 inclusive ...	$1 50
		46 to 60 inclusive ...	2 00
		Over 60... ...	2 50
Not less than 16 square rods.	Not less than 24 ...	20 to 30 inclusive ...	1 00
		31 to 40 inclusive ...	1 25
		Over 40... ...	1 50
Not less than 6 square rods.	Not less than 12 ...	10 to 20 inclusive ...	50
		21 to 30 inclusive ...	75
		Over 30... ...	1 00

Examination Marks.

65.—(1.) The following shall be the scale of marks for the prescribed subjects and for discipline, etc., at the Annual Inspection :—

Reading	10
Writing	10
Arithmetic	10
English	10
Geography	8
Nature Knowledge	8
Drawing and Manual Occupations	7
Needlework	8
Hygiene	7
Singing and Drill	7
Discipline and Organisation, and School Records ...	15
Total Marks	100

Digitized by Google

66. The following special grants for full proficiency shall be paid to the Head Teachers as follows :— Special grants for Head Teachers.

Arithmetic,—Standards V. & VI.	...	$1 00	per head.
Geography ,, ,,	...	1 00	,, ,,
English ,, ,,	...	1 00	,, ,,
Garden, Trade, Industry or Craft	...	1 20	per pupil over 9 years of age.

and where that proficiency is deficient a smaller grant per head may be awarded by the Inspector.

Note.—For schools situated on the banks of rivers and unapproachable by any public path the maximum grant for garden, trade, craft or industry shall be $2.40 per head.

67. Grants for School Gardens under Regulations 64 and 66 shall be paid only so long as the gardens in respect of which the grants were made are maintained in good order, and regular and proper instruction given therein, to the satisfaction of the Inspector of Schools. When these matters are not fully observed smaller grants may be awarded by the Inspector. Grants liable to reduction.

68. Any Head Teacher who is employed at the time these Regulations come into force shall receive a maximum personal allowance at a rate equivalent to one quarter of the difference between his fixed minimum salary under these Regulations and his average salary for the three financial years ending 31st March, 1914, provided that if the minimum salary paid to any Teacher in addition to the annual increment, if any, and to grants under Regulation 66 if any, aggregates more than the average salary referred to above, then the personal allowance shall be reduced by an amount equal to this excess; and further provided that personal allowance shall be paid only so long as the Head Teacher continues in the appointment held at the time these Regulations shall come into force. Personal Allowances.

CHAPTER IV.

Managers.

69. The Manager shall be responsible for the conduct of the School, for the maintenance of its efficiency, and for the provision of suitable buildings, books and apparatus; and for the payment of the Teachers' salaries and all other expenses of the school. General responsibility of Manager.

70.—(1.) The school fees prescribed under Section 36 of the Education Ordinance, 1876, shall be four cents per week. School fees.

(2.) The Manager may also accept a school fee of two cents weekly for each pupil attending the school until such child shall be twelve years of age or have passed Standard IV, provided that under no circumstances may a Manager refuse to admit into his school any such pupil whose parent or guardian does not offer to pay this fee.

Digitized by Google

Maintenance grant.

71.—(1.) The Manager shall be paid for the purpose of providing and maintaining suitable buildings, books, and apparatus for the school, allowances at the following rates:—

Scale: Average attendance.	Rate per month.
Up to 50 inclusive... ...	... $ 2 00
51 to 100	... 4 00
101 to 150	... 5 75
151 to 200	... 7 50
201 to 250	... 9 00
251 to 300	... 10 50
301 to 350	... 11 75
351 to 400	... 13 00
401 to 450	... 14 00
451 to 500 and over... ...	... 15 00

(2.) The Manager may also retain for the same purpose any fees paid by the pupils and any local contributions entrusted to him.

Furnishing of quarterly account of income and expenditure.

72. The Manager shall furnish quarterly to the Inspector a detailed account certified by him to be correct of the expenditure of the grant, attaching thereto copies of vouchers including certificate salaries and salaries of all Teachers including Pupil Teachers. Such account shall be in such form as may be approved by the Governor-in-Council. The Manager shall personally, if practicable, pay the salaries of all the Teachers and of the Sewing Mistresses and of the Pupil Teachers, but in any event a receipt for each salary paid must be entered in a special receipt book and dated and signed by the recipient.

Furnishing of returns.

73. The Manager shall furnish all returns that may be required by the Inspector.

Duty of Manager and Head Teacher at annual inspection.

74.—(1.) The Inspector shall give due notice, not being less than fourteen days, of the annual inspection and shall furnish the Manager with the examination Schedules in duplicate. The Head Teacher shall have the said Schedules ready with the necessary declarations duly signed by himself and the Manager on the morning of the inspection. The Head Teacher shall also inform the Inspector at least five clear days before the inspection of the number of pupils that will be presented for examination in each standard in each subject.

(2.) The Manager will be required to produce at the annual inspection all books prescribed to be used in connection with the school. These books shall be well bound and kept in good order.

(3.) The account book shall state the names of the Head Teacher and the Assistant Teachers, including Sewing Teachers and Pupil Teachers, and the respective amounts of their several salaries.

Digitized by Google

(4.) The log book shall record any event of importance connected with the school, such as :—

(*a.*) The commencing and ending of a School Term, the closing of a school for any reason, change of teachers, repairs to the school, the receiving of circulars, rules, etc.

(*b.*) The absence of any Teacher from one or more sessions or parts thereof, together with the reason of such absence, and a statement whether such Teacher has obtained leave of absence or not, and if the former, from whom.

(*c.*) All serious breaches of discipline or failure of duty on the part of any of the School Staff.

(*d.*) A copy of the Inspector's report on the annual inspection of the School.

(*e.*) All interruptions of School operations by severe weather, epidemic or other sufficient reason; the cause being fully stated in each case.

(*f.*) No reflections or opinions of a general or personal character are to be entered in the Log Book.

Duty of Manager as to visiting schools.

75. The Manager shall personally visit the school at least once a month, examine and sign the registers and record the results of his visit in the Log Book, and forward a copy to the Inspector with his monthly school accounts: Provided that it shall be sufficient if schools more than 10 miles from the Manager's residence, are visited not less than once a quarter.

Powers of Manager as to teachers.

76.—(1.) The Manager shall have the exclusive right of appointing and dismissing Teachers and Assistant Teachers, the Sewing Mistress, and, subject as hereinafter provided, Pupil Teachers, but all changes in the teaching staff shall be immediately notified by the Manager to the Inspector.

(2.) Every appointment shall be terminable on one clear month's notice in writing given on either side.

(3.) Every Manager who dismisses any teacher other than by notice under sub-section (2) hereof, shall furnish him with a notice in writing setting forth particularly the reason for his dismissal and the teacher shall have seven days from the date of posting or delivery of such notice in which to reply to the manager, who shall not confirm the dismissal until he has considered any reply, received within the prescribed time.

(4.) Every teacher dismissed other than by notice under sub-section (2) hereof, may within fourteen days thereafter appeal from the decision to any tribunal of the denomination to which the school belongs appointed by the authorities of the said denomination to hear such appeals, and such tribunal shall hear and decide the appeal within fourteen days after it is received and either party may appeal from the decision to the Governor-in-Council. If there is no such tribunal or the same does not decide the appeal within fourteen days, the teacher may appeal within seven days to the Governor-in-Council. Until the final decision of such appeal the teacher shall retain his post unless interdicted from duty by the manager.

Digitized by Google

Provided always that if any teacher be convicted by a competent court of an indictable offence, he may for such offence be dismissed by his manager and no appeal shall lie from such dismissal.

(5.) If the manager fails to comply with any final decision public aid shall be withdrawn from the school.

(6.) It shall be the duty of the authority appointing such tribunal as hereinbefore mentioned, to forthwith notify such appointment to the Government Secretary.

(7.) Every Certificated Teacher shall, on the coming into force of these Regulations, and thereafter on entering upon any new appointment as a Teacher of a school, submit his certificate to the Inspector of Schools who shall note thereon the date of his employment, and the said certificate shall be likewise submitted to the Inspector of Schools by the Teacher for endorsement at the termination of the employment and the Inspector of Schools shall return the same after endorsement.

(8.) All changes in the teaching staff of a school shall be notified immediately by the Manager to the Inspector with a report of the grounds thereof and where a Teacher is dismissed for misconduct the report shall contain a full statement of the cause of dismissal.

(9.) Where a Teacher has been dismissed and any Manager who contemplates employing him applies to the Inspector for information as to the cause of his dismissal, the Inspector shall furnish the Manager with a copy of the report relating of thereto.

(10.) Teachers shall be employed by the Managers and not by the Inspector. Managers and Teachers may make their own agreements subject to the provisions of this Code, and such agreements shall be in writing.

Chapter V.

Teachers.

Disqualification from disease.

77. No person whilst suffering from any contagious, infectious or cutaneous disease or in whose house such disease is known to exist shall be employed as a Teacher or as an Assistant Teacher, Pupil Teacher or Sewing Mistress in any School.

Certificates.

78. Every Teacher appointed to the charge of an aided school shall be required to hold a Certificate of Competency (hereinafter called a "Certificate,") granted after due examination.

Holding of examination for Certificates.

79.—(1.) Examinations shall be held annually for the following candidates:—

For Certificates of the I Class—Holders of II Class Certificates whose schools have in the year preceding the year of examination obtained 70 per cent. of awards in each of the subjects Reading, Writing, and Arithmetic.

Digitized by Google

For Certificates of the II Class—Holders of III Class Certificates.

For Certificates of the III Class—Pupil Teachers of the third and fourth year; Provisionally Certificated Teachers; persons who have been employed in teaching in this Colony for at least two years immediately preceding the examination.

(2.) These examinations will be open to other persons only in such years as may from time to time, be fixed by the Inspector.

(3.) A Syllabus of the Subjects of examination, shall, from time to time, be fixed by the Inspector with the approval of the Governor.

(4.) Candidates desiring to sit at any such examination shall apply for a card of admission and each application from persons other than those embraced in sub-section (1) shall be accompanied by unused postage or revenue stamps of the value of One Dollar or such other sum as may be fixed by the Governor-in-Council.

(5.) All Female Teachers employed in aided Schools desiring to be examined in Needlework for a Certificate of Competency in this subject only must pay an entrance fee of fifty cents which must be paid in accordance with the terms of sub-section (4). Female Teachers actually employed shall not pay for admission to the sewing examination.

(6.) A successful candidate at these examinations shall be entitled to draw a Certificate salary from the first day of the financial year immediately following that in which the examination is held.

(7.) Examinations for Certificates under this Regulation and all other Certificate and Scholarship examinations in connection with Primary Education shall be conducted by a Board appointed annually by the Governor, of which the Inspector of Schools shall be Chairman.

80.—(1.) The Inspector shall have the power to issue a Certificate of the Second or Third Class to any person who— Power to issue certificates to certain persons.

(*a.*) Holds a certificate from any recognised Normal or Training School;

(*b.*) Holds a Certificate from the Government of any British Colony or Possession but such Certificate shall only be recognised provisionally for 18 months unless the Inspector shall otherwise direct.

(*c.*) Has taken a degree at any recognised University in any part of His Majesty's Dominions, or in the United States of America, or has obtained an Honour Certificate at the Oxford, or Cambridge Local Examinations for Seniors, or a Certificate in the First Division of the First Class, at the Examination for Seniors of the College of Preceptors; Provided that in any of the three preceding cases the Inspector may, in any particular instance if there is, in his opinion, sufficient cause for so doing, refuse to issue a

Digitized by Google

Certificate but in such case the applicant shall have a right of appeal to the Governor-in-Council, whose decision shall be final.

(2.) The Inspector may, with the approval of the Governor-in-Council, issue a Certificate of Competency without an examination to any provisionally certificated teacher who for ten consecutive years immediately preceding his application has successfully conducted a school to the knowledge of the Inspector. The holder of such certificate shall be entitled to the same salary is if he held a Third Class Certificate.

(3.) The Inspector may issue a Second Class Certificate to any Teacher who at the commencement of these Regulations is and has been for ten years previously rendering efficient service as a Teacher and who in 1877 held a Second Class Certificate which was subsequently cancelled by the then existing Board of Education because the holder had not in 1877 completed 10 years' service.

Power to raise II and III class certificates.

81. Any Certificate of the Second or Third Class issued under this Code or under the Education Regulations, 1890 or 1900 or 1904, may, subject to the like power of refusal and of appeal as is contained in the proviso of sub-clause (1) of the last preceding Regulation be raised to a Certificate of the First or Second Class as the case may be after five consecutive years' efficient service as a Teacher in any aided school of the Colony.

Provided always that no Teacher whose Certificate is so raised in any year shall be entitled to claim any increase of certificate salary in that year unless such increase has been provided for in the sum granted by the Combined Court on the Annual Estimate, in respect of Grants to Primary Schools. Provided further that no application for a higher certificate shall be entertained unless the school of which the applicant is in charge shall have obtained while in his charge not less than 70 per cent. of full awards in each of the subjects Reading, Writing, Arithmetic and English at three consecutive annual inspections.

Power to issue provisional certificate.

82. The Inspector shall have the power to issue a provisional certificate to any person who, in his judgment, may be properly employed in a school. The holder of any provisional certificate shall nevertheless be under obligation to present himself for examination at the First Certificate Examination subsequently held in the colony provided that the date of the examination does not fall within six months of the issue of the certificate. If the date of the examination falls within those six months the Teacher must present himself at the next succeeding examination. A provisional certificate may be suspended if the holder fails to pass.

Effect of provisional certificate.

83. A holder of a provisional certificate shall not be entitled to be entrusted with the training of Pupil Teachers.

Recognition of existing certificate.

84. Teachers holding certificates recognised under the Regulations which came into force on the first day of January, 1883, or

Digitized by Google

under the Education Regulations 1890 or 1900 or 1904, shall be considered as holding certificates of the same class under this Code.

Penalties, etc.

85.—(1.) For any breach of the Regulations, for neglect of duty, misconduct, inefficiency or lack of discipline, the Inspector may impose penalties on the defaulting Teachers proportional to the gravity of the offence.

(2.) The Inspector shall not impose a penalty until the Teacher has been informed of the charge against him and has been allowed an opportunity of making his defence.

(3.) If a penalty is imposed the Teacher may appeal to the Governor-in-Council, whose decision shall be final.

(4.) A Certificate may at any time be suspended or cancelled by the Governor-in-Council but not until the Teacher has been informed of the charge against him and has been given an opportunity of exculpating himself.

Furnishing of information by Teachers.

86. Teachers will be required to furnish any statistical information, or any information with reference to the attendance of any pupil or pupils which may be required by the Inspector, or Assistant Inspector, or an Educational District Officer.

CHAPTER VI.

Pupil Teachers and Assistant Teachers.

Status, etc., of Pupil Teachers.

87. Pupil Teachers are boys and girls selected by the Manager to assist in maintaining discipline and in instructing. A Pupil Teacher must not be employed for more than five hours in any one day or more than twenty hours in any one week.

Right of Pupil Teacher to special instruction.

88. The Manager shall see—

(1.) That the Pupil Teacher receives, without cost, special instruction on the school premises from the principal Teacher for not less than five hours during every week, before or after the regular school hours, not more than two hours being on the same day.

(2.) That the Pupil Teacher keeps a book showing what lessons have been given to him and that he enters therein the time and date of each lesson, the entries to be signed or initalled by the head teacher. These books must be shown to the Inspector whenever he may request to see them.

Proportion of Pupil Teachers to Pupils.

89.—(1.) Schools in all grades shall be allowed one Pupil Teacher for the first 20 pupils in average attendance, for the twelve months preceding the month of the annual inspection, two Pupil Teachers for the first 50 in average attendance, and one additional Pupil Teacher for every 40 pupils in average attendance over and above 50. Wherever feasible Teachers who have passed the Teachers' Certificate Examination shall be employed as Certificated Assistants in schools of all grades as follows:—

One Certificated Assistant instead of every second Pupil Teacher. The payments in respect of such pupil teachers or certificated

Digitized by Google

assistant teachers shall begin or cease as the case may be from the first day of the month succeeding that in which the annual inspection is held.

(2.) The salaries of Certificated Assistant Teachers shall be as follows:—

1st Class Teachers' Certificate...	$16 to $18	by $12 a year.
2nd ,, ,, ,, ...	14 to 16	
3rd ,, ,, ,, ...	10 to 12	

Provided that holders of I, II and III Class Certificates employed as First Assistant Teachers in Schools of the I, II and III Grade shall be paid respectively as follows:—

Certificate.	1st Grade School.	2nd Grade School.	3rd Grade School.
1st Class ...	$22 to $24	$20 to $22	$18 to $20
2nd Class ...	20 to 22	18 to 20	16 to 18
3rd Class ...	16 to 18	14 to 16	12 to 14

To obtain the annual increment the Manager of the School must certify, on an approved form to be countersigned by the Inspector of Schools that the Certificated Assistant Teacher has performed his duties during the past year to his satisfaction. Such Teacher must have been in actual employment for 12 consecutive months; and, except under unusual circumstances, at one and the same school.

(3.) The salaries of Pupil Teachers whilst actually employed in teaching under this Code shall be as follows:—

1st year of employment	$3
2nd ,, ,, ,, ...	4
3rd ,, ,, ,, ...	5
4th ,, ,, ,, ...	6
5th ,, ,, ,, ...	7

consequent upon their fulfilling all the conditions that are laid down with respect to their employment and provided always that these increments shall be conditional on their passing at the commencement of the second and subsequent years, the annual examination.

(4.) Pupil Teachers who have passed their end of 2nd or 3rd year examination but have ceased to be eligible for employment under the Education Code as Pupil Teachers shall be called ex-Pupil Teachers; ex-Pupil Teachers may be employed in lieu of Pupil Teachers at the following salaries:—

Ex-Pupil Teachers who have passed their end of 2nd year examination ...	...$5 a month.
Ex-Pupil Teachers who have passed their end of 3rd year examination ...	...$6 a month.

(5.) Any Teacher over 17 and under 24 years of age, actually employed in an aided school, who passes the end of III year Pupil Teacher examination shall be paid a salary of $6 a month.

Digitized by Google

Assistant Teachers.

90.—(1.) Teachers who do not fulfil the requirements for employment as Pupil Teachers, Ex-Pupil Teachers or Certificated Assistant Teachers may be employed as Supplementary Teachers, provided that the Inspector shall be satisfied that the Manager has been unable to obtain a full staff of duly qualified Teachers. Supplementary Teachers must not be under 17 years of age and shall be paid $5 a month.

(2.) If a Supplementary Teacher or Ex-Pupil Teacher in addition to performing other duties in a school also teaches all the Sewing, such Teacher shall then receive one extra dollar a month, provided she holds a sewing certificate.

Personal Allowance for Assistant Teachers.

(3.) Supplementary Teachers, ex-Pupil Teachers, and Certificated Assistant Teachers who have been continuously employed for the three financial years ending 31st March, 1914, and whose salary under these Regulations would be less than the average salary for the three years above referred to shall receive a personal allowance so long as they remain in the appointment held at the time these Regulations shall come into force equal to the difference between the salary under the Regulations of 1904 and the salary under these Regulations.

Extra Assistant Teacher.

(4.) An extra Teacher, not a Certificated Assistant, may be appointed to any school of the I, II or III grade having an average daily attendance of not less than four pupils in each of the Standards V and VI or not less than ten in both Standards collectively, provided that this average has been maintained for three consecutive months; such appointment to cease at the end of the month in which the annual inspection is held should the average fall below the minimum requirement.

Application for appointment of Pupil Teacher.

91.—(1.) An application for permission to appoint a Pupil Teacher shall be made in such form as may, for the time being, be approved by the Inspector. A medical certificate must be forwarded with the application showing that the candidate is not suffering from any infirmity likely to impair his usefulness as a teacher.

(2.) A copy of such form may be obtained on application to the Inspector.

Qualification for employment of Pupil Teachers.

92. Before a candidate can be admitted to the Examination of Candidates for the appointment of Pupil Teachers, he will be required to produce a certificate of birth or baptism showing he is eligible for the examination, and a certificate of good character from a Minister of Religion. Certificates of births shall be furnished by the Registrar General free of charge when necessary for candidates desirous of attending the Pupil Teachers Admission Examination.

Examinations of Pupil Teachers.

93.—(1.) No candidate under fourteen years of age shall be eligible for appointment as a Pupil Teacher. Holders of Pass Certifi-

Digitized by Google

cates obtained at Oxford or Cambridge Local Examinations for Juniors or at the College of Preceptors examinations for Second Class or Juniors shall be eligible for employment as pupil teachers of the third year; and Holders of Honour Certificates at any of the same examinations and holders of Pass Certificates obtained at the Oxford or Cambridge Examinations for Seniors or at the College of Preceptors examination for First Class or Seniors shall be eligible for employment as pupil teachers of the fourth year: Provided that they are not above eighteen years of age at the time of such first employment; and further provided that in any of the preceding cases, the Inspector may, in any particular instance, if there is in his opinion sufficient cause for so doing refuse to sanction the employment as a Pupil Teacher of any applicant under this regulation, but in such case the applicant shall have a right of appeal against such refusal to the Governor-in-Council whose decision shall be final.

(2.) A Pupil Teacher's engagement shall cease when he or she attains the age of twenty years.

(3.) Pupil Teachers shall attend such annual examinations as may be appointed by the Inspector.

(4.) Candidates for the Admission Examination must be over 13 and under 16 years of age.

Restrictions on employment of Pupil Teachers.

94.—(1.) No Pupil Teacher may be employed as such during more than five consecutive years from date of first appointment.

(2.) A Pupil Teacher voluntarily leaving or being dismissed from one school shall not, save with the approval of the Inspector, be eligible for employment in another.

(3.) After two consecutive failures to pass the annual examination, except such failure is due to illness or other sufficient cause, a Pupil Teacher will cease to be recognised by the Inspector unless he or she afterwards pass such annual examination.

Bonus to successful Pupil Teachers.

95. Every Pupil Teacher who passes the five consecutive examinations, and is able to produce a certificate of good character from his Manager, shall be entitled to a bonus of $20.

Bonus to Principal Teacher for instructing Pupil Teacher.

96. The Head Teacher of a school shall be entitled to a bonus of one dollar and seventy-five cents per month for each Pupil Teacher employed therein, if the Manager certifies that the requirements of Regulation 88 of these Regulations have been complied with in respect of each Pupil Teacher.

Pupil Teachers' Time-Table.

97. The Pupil Teachers' Time-Table, approved and signed by the Manager, shall be hung up in a conspicuous place in the School-room.

Pupil Teachers' duties.

98. Pupil Teachers shall attend such lectures and classes on the principles and practice of Agricultural Science and Elementary Hygiene, as may be arranged from time to time.

Digitized by Google

CHAPTER VII.

Registers, etc.

Providing of admission and attendance registers.

99.—(1). Registers of admission and attendance shall be provided by the Manager and shall be considered the property of the School. They must always be kept in the School during school hours, and shall be of such form as may be approved by the Inspector.

(2.) The Admission Register shall show the progress of every pupil presented at the annual inspection, year by year, giving the dates and ages and their respective Standards, in such form as may be required by the Inspector.

Marking of registers.

100. The Register must be marked every time the school meets, however small the attendance may be, even if there are no pupils present, beginning with the first day of the school year, and continuing to the end of the same.

Time allowance for marking registers.

101. Adequate time for marking the Registers shall be provided for in the Time-Table, according to the number of pupils.

Separate entering of Boys and Girls.

102. In mixed schools the names of the boys and girls shall be entered separately.

Entering of pupil on admission.

103. When a pupil is admitted, his name must be entered at once in the Register of Admission, and the necessary information entered in each column.

Case of doubt as to standard of pupil admitted.

104. If any doubt or difficulty arises with reference to the Standard in which a pupil admitted from another school was last presented for examination, the Inspector should be informed accordingly.

Absence of pupil for three months

105. When a pupil has been absent from the school for three months, an entry of the fact should at once be made in the Register in the column headed "Date of Withdrawal."

Mode of entering pupils on register of attendance.

106. At the commencement of each quarter the names of the pupils shall be entered in the Register of Attendance according to Standards, preserving the same order throughout the year. When a pupil's name is placed on the roll a line in ink shall be drawn from the name across intervening columns to the column where the first attendance is marked. No vacant space must be left between any two names or standards.

Rules as to marking of register of attendance.

107. In marking the Register of Attendance the following rules must be observed, that is to say,—

(1.) The Register must be marked twice daily within half-an-hour after the time fixed by the Time-Table for the opening of the morning and afternoon school. In any case in which, owing to heavy rains the attendance is greatly reduced, a foot-note shall be inserted mentioning such rains;

(2.) After the Register is closed no pupil may be marked.

Digitized by Google

(3.) The Register must be marked in ink, never in pencil to be inked over afterwards;

(4.) Presence must be marked with a stroke, / or \ ; absence must be marked clearly and distinctly with an O;

(5.) There must be no blanks, no dots, and no erasures; if an error has been made it must be corrected by a foot-note.

(6.) If a pupil leaves the school precints after the marking of the Register and before the school is closed for the session the mark for presence must be cancelled by another stroke, thus ×.

(7.) The Register must be original and not copied from slates or papers, on the pretence of keeping it clean, or on any other pretence;

(8.) Within five minutes after the completion of the first half hour after the opening of the school the number of attendances made by each class or standard, and the total number made by the whole school, must be entered in the space provided. The number of attendances made by each pupil during the week must be entered every Friday afternoon; and by each pupil quarterly during the first month in the succeeding quarter;

(9.) On the occasion of a holiday, a line should be drawn down the whole length of the columns for the day; for longer periods "holiday" may be written across the column;

(10.) The summaries at the bottom of the page must be filled up as frequently as possible.

Manager's control of Register.

108. The Register shall be examined and signed by the Manager at least once a month, or, in the case of schools more than 10 miles from his residence, at least once a quarter.

Teachers' Attendance Register.

109. A Teachers' Attendance Register shall be kept in which the Teachers, Pupil Teachers, and Sewing Mistresses, must enter the time of arrival and departure from School in the morning and afternoon of each day. If a Teacher is absent the whole of a session, then the Head Teacher (or Teacher in charge in Head Teacher's absence) must enter the word "absent" in the place for the time of arrival. Teachers shall be at school at least five minutes before the commencement of each session.

First examination of pupils under these Regulations.

110. At the first inspection under these Regulations pupils shall be presented for examination in a higher Standard than the one in which they have already been presented under the Regulations of 1904, provided that pupils who have already been presented in Standard VI under the Regulations of 1904, may be presented for examination again in this Standard under these Regulations.

Revocation, etc., etc.

111. The Education Regulations, 1904, and all Amendment Regulations thereof are hereby revoked, provided always that—

Digitized by Google

(1.) Any School receiving a grant, including certificate salaries, under the said Regulations shall continue to receive the same until the commencement of the financial year following the first inspection under this Code.

(2.) Subject to the above proviso every school shall be governed by these Regulations as soon as they come into force, but no school shall be inspected under this Code until the expiration of twelve months from the date when it becomes law.

112. These Regulations shall apply to Aboriginal Indian Schools pending the enactment and coming into force of any special Education Code for such schools and no longer. **Aboriginal Indian Schools.**

113. These Regulations shall come into force on the 1st day of April, 1914.

Made and enacted by Resolution of the Governor and Court of Policy under Section 6 of the Education Ordinance, 1876, *on the* 1913, *pursuant to a Resolution of the Combined Court passed on the 6th March,* 1913.

By Command,

Clerk of the Court.

Digitized by Google

Proclamations.

BRITISH GUIANA.

By His Excellency Sir WALTER EGERTON, Knight Commander of the Most Distinguished Order of Saint Michael and Saint George, Governor and Commander-in-Chief in and over the Colony of British Guiana, Vice-Admiral of the same, &c., &c., &c.

L.S.

WALTER EGERTON.

WHEREAS I have received a despatch dated the 18th day of November, 1913, from His Majesty's Secretary of State for the Colonies, informing me that His Majesty will not be advised to exercise his power of disallowance in respect of the following Ordinance, vizt.: No. 13 of 1913, entitled:

"An Ordinance to amend the Sale "of Food and Drugs (Standards of "Purity) Ordinance, 1906."

I DO HEREBY Proclaim and make known the same to the Inhabitants of this Colony.

Given under my Hand and the Public Seal of the Colony, at the Guiana Public Buildings, Georgetown, Demerara, this 10th day of December, 1913, and in the Fourth year of His Majesty's Reign.

GOD SAVE THE KING!

By His Excellency's Command,

C. CLEMENTI.
Government Secretary.

BRITISH GUIANA.

By His Excellency Sir WALTER EGERTON, Knight Commander of the Most Distinguished Order of Saint Michael and Saint George, Governor and Commander-in-Chief in and over the Colony of British Guiana, Vice-Admiral of the same, &c., &c., &c.

L.S.

WALTER EGERTON.
Governor.

WHEREAS I have received a despatch dated the 10th day of November, 1913, from His Majesty's Secretary of State for the Colonies informing me that His Majesty will not be advised to exercise his power of disallowance in respect of the following Ordinance, vizt.: No. 14 of 1913, entitled:

"An Ordinance to prevent the im- "portation of Diseases of Animals "into this Colony."

I DO HEREBY Proclaim and make known the same to the Inhabitants of this Colony.

Given under my Hand and the Public Seal of the Colony, at the Guiana Public Buildings, Georgetown, Demerara, this 10th day of December, 1913, and in the Fourth year of His Majesty's Reign.

GOD SAVE THE KING!

By His Excellency's Command,

C. CLEMENTI,
Government Secretary.

Digitized by Google

Board of Agriculture Notice.

GEORGETOWN, DEMERARA,
11th December, 1913.

THE following Order of the Board of Agriculture is hereby published for general information :—

ORDER OF THE BOARD OF AGRICULTURE.

WHEREAS by Ordinance No. 9 of 1910, the powers and duties of the Governor-in-Council under the Contagious Diseases (Animals) Ordinance, 1892, were transferred to the Board of Agriculture;

And whereas the disease known as Mal de caderas has made its appearance in the Colony, the Board doth hereby make the following Order under section 15 of the latter Ordinance :—

I. Any horse, ass or mule found straying into, in or out of any infected area shall be liable to be seized and either detained or slaughtered as the Veterinary Committee of the Board may direct.

II. Any person—

(1.) who suffers or permits any horse, ass or mule belonging to him or under his control to stray into, in or out of any infected area or to any highway or thoroughfare in or adjacent to any infected area or who tethers or grazes any such horse, ass or mule on any road within the infected area ;

(2.) who takes or moves any horse, ass or mule from one infected area to another without the consent in writing of the Veterinary Committee of the Board ;

(3.) who leads or drives any suspected or diseased horse, ass or mule upon any highway or thoroughfare, or

(4.) who negligently allows any horse, ass or mule to stray upon any highway or thoroughfare running through or near any infected area shall be guilty of an offence against the Ordinance.

GENERAL.

III. Subject to the penalties provided by the Ordinance every person shall as soon as possible and in any case within 24 hours of the death in any part of the colony whether declared to be an infected area or not, of any horse, ass or mule owned by him or under his control, post to the Secretary of the Board of Agriculture, Georgetown, a notification of such death and of the supposed cause thereof stating the name of the Veterinary Surgeon (if any) under whose care the animal has been.

NOTICE.

Section 22 provides for each offence against the Ordinance :—

(1.) A penalty not exceeding ninety-six dollars, and

(2.) If the offence is committed with respect to more than four animals a penalty not exceeding twenty-four dollars for each animal. On a second conviction within twelve months a sentence of six months imprisonment may be inflicted.

By Order,

E. S. CHRISTIANI,
Secretary, Board of Agriculture.

11th December, 1913.

Digitized by Google

Government Notices.

GOVERNMENT SECRETARY'S OFFICE,
Georgetown, Demerara,
562. 11th December, 1913.

IN virtue of Section 17 of Ordinance No. 4 of 1892, His Excellency the Governor has been pleased to appoint all Road Officers and Commissaries of Taxation to be Officers for the proper carrying out of the provisions of the said Ordinance and especially of the Order made thereunder by the Board of Agriculture on the 11th day of December, 1913.

---

563. 11th December, 1913.

IN virtue of Section 17 of Ordinance No. 4 of 1892, His Excellency the Governor has been pleased to appoint Antonio L. Farrant Esquire, F.R.C.V.S., to be an Officer for the proper carrying out of the provisions of the said Ordinance and especially of the Order made thereunder by the Board of Agriculture on the 11th day of December, 1913.

By Command,

C. CLEMENTI,
Government Secretary.

Digitized by Google

Government Notices.

GOVERNMENT SECRETARY'S OFFICE,
Georgetown, Demerara,
564. 12th December, 1913.

HIS Excellency the Governor has been pleased to appoint the Honourable Edward Clarke Buck, Esquire, M. Inst. C.E., Colonial Civil Engineer, to be a Justice of the Peace in and for the Colony of British Guiana.

Mr. Buck took the prescribed Oaths on the 10th instant.

---

565. 12th December, 1913.

HIS Excellency the Governor has been pleased, under the provisions of Section 1 of the Public Hospital Regulations, 1907, to appoint Ernest Daniel Rowland, Esquire, M.B., C.M., an Honorary Surgeon and Physician of the Public Hospital, Georgetown,

---

566. 12th December, 1913.

THE Honourable Joseph Edward Godfrey, M.B., C.M., has returned to the Colony from leave of absence and resumed the Chairmanship of the Public Officers' Guarantee Fund on the 6th November.

---

567. 12th December, 1913.

HIS Excellency the Governor directs the publication, for general information, of the following despatch from the Secretary of State for the Colonies relative to the denunciation of the Treaty of Extradition between the United Kingdom and Brazil:—

CIRCULAR.

Downing Street,
27th September, 1913.

Sir,

I have the honour to inform you that the Government of Brazil formally notified to His Majesty's Government on the 14th of March last its denunciation of the Treaty of Extradition between the United Kingdom and Brazil which was signed at Rio de Janeiro on the 13th of November, 1872.

2. The Treaty accordingly ceased to have effect as from the 14th instant.

I have the honour to be,
Sir,
Your most obedient, humble servant,
L. HARCOURT.

The Officer Administering
the Government of British Guiana.

---

568. 12th December, 1913.

REFERRING to Government Notice No. 205 of the 2nd October, 1912, His Excellency the Governor directs the publication, for general information, of the following despatch with its enclosure from the Secretary of State for the Colonies relative to the withdrawal of the Government of Italy from the Brussels Sugar Convention:—

CIRCULAR.

Downing Street,
3rd November, 1913.

Sir,—With reference to my Circular despatch of the 2nd October, 1912, I have the honour to transmit, for your information, a translation of a decree, dated 30th August last, abolishing as from the 1st of September, 1913, the Italian countervailing duties on sugar imposed under the Sugar Convention of 5th March, 1902.

I have the honour to be,
Sir,
Your most obedint, humble servant,
L. HARCOURT.

The Officer Administering
the Government of British Guiana.

Enclosure in Circular dated 3rd November, 1913.

EXTRACT FROM THE "OFFICIAL GAZETTE" OF SEPTEMBER 24TH, 1913.

Decree No. 1078.

(Translation.)

VICTOR EMANUEL III,

By the grace of God and the will of the nation King of Italy:

In view of the Royal decree No. 89 of the 31st January, 1909, approving the table of countervailing duties on sugar imported from certain foreign countries, and of the Royal decrees Nos. 706 of the 8th October, 1909, and 378 of the 28th March, 1912, modifying the above table;

Seeing that the said countervailing duties were imposed under the international Convention of the 5th March, 1902, regarding the fiscal treatment of sugar and the additional Act thereto of the 23rd August, 1907, which were brought into force respectively by the laws Nos. 43 of the 12th February, 1903, and 350 of the 30th June, 1908;

Seeing that, as the said convention was denounced by Italy on the 26th August, 1911, the obligations imposed by it come to an end on the 1st September, 1913, and with them the *raison d'etre* of the countervailing duties;

On the proposal of our Minister Secretary of State for Finance, in agreement with our Minister Secretary of State for Foreign Affairs;

Having heard the views of our Council of Ministers, we have decreed and decree as follows:—

Single Article.

From the 1st September, 1913, the countervailing duties on sugar contained in the table which was approved by the Royal decree No. 89 of the 31st January, 1909, and modified by the successive Royal decrees Nos. 706 of the 8th October, 1909, and 738 of the 28th March, 1912, are abolished.

We order that the present decree, furnished with the seal of State, be inserted in the official collection of laws and decrees of the Kingdom of Italy, enjoining on all whom it may concern to observe it and cause it to be observed.

Given at Sant' Anna di Valdieri this 30th day of August, 1913.

VICTOR EMANUEL.

GIOLITTI.
FACTA.
DI SAN GIULIANO.

CONSULAR NOTICE.

569. 12th December, 1913.

NOTICE is hereby published, for general information, that intimation has been received from the Imperial Russian Consulate General, London, that the Russian Vice-Consulate at Georgetown has been abolished.

By Command,
C. CLEMENTI,
Government Secretary.

Executive Council Notices.

GUIANA PUBLIC BUILDINGS,
Georgetown, Demerara,
11th December, 1913.

THE following Order made by the Governor-in-Council is hereby published for general information:—

ORDER.

The Governor-in-Council has been pleased, in terms of section 11 of Ordinance No. 2 of 1883, to direct that the works for the

Digitized by Google

protection of the foreshore of the district known as Endeavour in the island of Leguan in the county of Essequebo, described in the plan, specification and estimate deposited in the office of the Public Works Department in Georgetown, and at the Police Station, Leguan, shall be executed by the Public Works Department, and that the cost of the execution and maintenance thereof shall be repayable by the proprietors of the estates to be protected in the proportions set out in the statement referred to in the notice issued by the Colonial Civil Engineer on the 11th October, 1913.

By Command,

G. BALL GREENE,
Clerk of the Council.

11th December, 1913.

THE following Order made by the Governor-in-Council is hereby published for general information:—

ORDER.

Whereas the Colonial Civil Engineer, under the provisions of Section 4 (2) of the Sea Defences Ordinance, 1883, on the 1st October, 1913, gave notice to the proprietors of Plantation L'Union, West Coast, Demerara, calling upon them to execute the following work to maintain the sea dam of their estate in good order:—

(*a.*) The sea dam is to be cleared of all bush and shrubs and the stumps of the same are to be removed from the top and slopes of it. Further, the branches of all trees overhanging the dam are to be trimmed and cut back clear of it.

(*b.*) The top of the dam is to be maintained by raising, if necessary, to a level of not less than two (2) feet above the high water level of highest spring tides and to a width of not less than four (4) feet. The sides of the dam are to have slopes of not less than $1\frac{1}{2}$ horizontal to 1 vertical.

(*c.*) All material used for maintaining the top or slopes of the dam is to be sound clay well worked and pounded in place and none of it is to be obtained from the foreshore or from the outside of the dam or from a point nearer to the inside toe of the dam than twelve feet.

(*d.*) And whereas the Colonial Civil Engineer under the provisions of Ordinance 15 of 1906 called upon the proprietors of Plantation L'Union, West Coast, Demerara, neither to cut nor allow to be cut any courida or other trees or any underwood or shrubs growing on the outer side of the sea dam of their estate, nor to remove from or allow to be removed from the foreshore of their estate any shell, sand, soil or other material.

The proprietors were also required within ten (10) days from the date of the notice to erect notice boards, prohibiting the acts therein mentioned, on not less than two places on the foreshore of their estate, which notice was to be worded as follows:—

NOTICE.

"Any person who removes trees or material from the foreshore of this estate will be prosecuted under section 4 of Ordinance No. 15 of 1906. This notice is erected by order of the Colonial Civil Engineer."

And whereas the proprietors of the said Plantation L'Union have failed to commence the said work within the time limited, and the Colonial Civil Engineer has applied to the Governor-in-Council in terms of section 6 (1) of the said Ordinance for directions;

It is hereby ordered that the Colonial Civil Engineer shall execute the work mentioned in the notice served on the 1st October, 1913, hereinbefore referred to, which the proprietors of the said Plantation L'Union have failed to commence, and the cost of the said work shall be recovered from the said proprietors.

By Command,

G. BALL GREENE,
Clerk of the Council.

11th December, 1913.

THE Governor-in-Council has been pleased to approve of the following times and places of sittings of the Magistrate's Court in the Demerara River Judicial District for the year 1914:—

Places.	Days of Sitting.	Months.											
		January.	February.	March.	April.	May.	June	July.	August.	September.	October.	November.	December.
Hyde Park	Tuesday...	6	3	3	7	5	2	7	4	1	6	3	1
Mallali ...	Thursday.	15	12	12	16	14	11	16	13	10	15	12	10
Potaro ...	Thursday.	22	19	19	23	21	18	23	20	17	22	19	17
Christian-burg ...	Thursday.	29	26	26	30	28	25	30	27	24	29	26	24

12th December, 1913.

NOTIFICATION having been received that the Reverend W. Gough has left the Colony, the Governor-in-Council has been pleased, in terms of Section 11 of Ordinance No. 25 of 1901, to cancel his appointment as a Marriage Officer in the Colony.

By Command,

G. BALL GREENE,
Clerk of the Council.

Digitized by Google

Executive Council Notice.

GUIANA PUBLIC BUILDINGS,
Georgetown, Demerara,
11th December, 1913.

THE following Order made by the Governor-in-Council under the provisions of Section 12 of Ordinance 5 of 1886, is hereby published for general information :—

ORDER:

WHEREAS by an Order in Council dated the 16th July, 1908, the Colony was divided into Medical Districts and whereas it is necessary to alter the limits of certain of these Districts, it is therefore ordered by the Governor-in-Council under the authority vested in him by Section 12 of Ordinance 5 of 1886, that from and after the 1st day of January, 1914, the boundaries of the Plaisance, Buxton and Mahaica Medical Districts shall be as follows —

The Plaisance Medical District shall consist of that portion of No. 1 Administrative District comprised within the following boundaries: From the side-line dam between Good Hope and D'Endragt to and inclusive of the villages of Kitty and Alexanderville.

The Buxton District shall consist of that portion of No. 1 Administrative District comprised within the following boundaries: From the side-line dam between Victoria and Belfield to the side-line dam between Good Hope and D'Endragt.

The Mahaica District shall consist of that portion of No. 1 Administrative District comprised within the following boundaries: From, but exclusive of, Rebecca's Luss to the side-line dam between Victoria and Belfield and up the Mahaica Creek as far as the settlements extend.

By Command,

G. BALL GREENE,
Clerk of the Council.

Digitized by Google

Registrar's Notices.

TRANSPORTS AND MORTGAGES.

NOTICE is hereby given that Saturday, the 27th December, 1913, being a Court Holiday, no Transports or Mortgages will be passed or other matters taken by the Court on that day.

All instructions and papers for advertisement intended to appear on Saturday, the 27th instant, must be lodged before one o'clock, p.m., on Tuesday, the 23rd December, 1913.

Registrar's Office of British Guiana, Victoria Law Courts, Georgetown, this 12th day of December, 1913.

L. C. DALTON,
Registrar.

REGISTRAR'S OFFICE,
British Guiana,
5th December, 1913.

IN the matter of the application by Eustace Gordon Woolford, of lot 153, Charlotte Street, Lacytown, Georgetown, in the Colony of British Guiana, Barrister-at-Law, for a Patent for an invention for "Improvements in Styli for Sound Reproducing Machines," communicated to him by The Victor Talking Machine Company, a corporation organised and existing under the laws of the State of New Jersey, and having its principal place of business at Camden, in the State of New Jersey, at United States of America, the actual inventors thereof.

I do hereby intimate to all to whom it may concern that on the 4th day of December, 1913, I accepted a complete specification of the said invention, and that any person may, within two months from the date of this advertisement of my acceptance of the said complete specification, give notice in writing, at the Registrar's Office aforesaid, of opposition to the grant of the said Patent in terms of section 10 (1) of the Patent Ordinance, 1902.

L. C. DALTON,
Registrar.

BRITISH GUIANA—REGISTRAR'S OFFICE.

AT the request and instance of Isaac Edward Adrian Patoir, owner of the hereinafter described Plantations, Notice is hereby given that whereas heretofore Plantation Everton, *cum annexis*, Plantation Edinburgh, *cum annexis*, and Plantation Bell Vue, *cum annexis*, were amalgamated and have since such amalgamation and for many years past been worked together as one estate under the name of Plantation "Everton."

And whereas it is the desire of the said Isaac Edward Adrian Patoir, owner of the undermentioned Plantations to dissever Plantation Edinburgh from Plantations Everton and Belle Vue, and to work Plantation Edinburgh separately under its respective name and to work Plantations Everton and Belle Vue together under the name of Plantation Everton.

Be it known therefore that the undermentioned Plantation Edinburgh is now dissevered and worked separately from the undermentioned Plantations Everton and Belle Vue and will in future be called and known by its name; namely:—

The Sugar Plantation Edinburgh containing 500 acres more or less, situate on the east bank, River Berbice, in the county of Berbice and colony of British Guiana, bounded on the north by the River Berbice, on the south by Crown Lands, on the east by Plantation Glasgow, on the west by Plantation Everton, save and except such plots and portions of said Plantation Edinburgh as have been sold and transported to other parties, and also save and except such parts and portions thereof as have been sold but not yet transported, and also save and except the draining trench running through said Plantation Edinburgh to the River Berbice and the iron koker at the mouth thereof and the dams running along said draining trench and measuring from the centre thereof 5 roods, more or less, on each side as shown on a diagram of said Plantation Edinburgh, made by William Downer, Sworn Land Surveyor, in November 1844, and deposited in the Registrar's Office of Berbice, the said Plantation Edinburgh and the said draining trench, dams and iron koker being also shown on a diagram by the Sworn Land Surveyor William Chalmers, dated 3rd June, 1871, and deposited in the Registrar's Office aforesaid on the 7th June, 1871.

Be it known further that the undermentioned Plantations will remain amalgamated and will be worked together and will be called and known as Plantation Everton, namely:—

The Sugar Plantation Everton situate on the east bank of the River Berbice with all its cultivation, buildings, machinery, live and dead stock, and all rights and privileges and further appurtenances including thereinthe right to a certain chain of land the breadth of five roods running across Plantation Providence at the lines of canal communication with Calabash creek in Canje as a freehold but on the condition that it is not to impede the navigation of Plantation Providence or stop the drainage of either Providence or Glasgow, and also to the share and interest of Allan McDonald in the grant of land at the Calabash Water Works and to the machinery at Calabash creek for securing fresh water and Plantation Belle Vue with the cultivation thereon situate on the east bank, River Berbice, between Plantation Everton and Rotterdam, and containing 500 acres, more or less.

Georgetown Demerary, this 21st day of November, 913.

L. C. DALTON,
Registrar.

BRITISH GUIANA—REGISTRAR'S OFFICE.

WHEREAS the following Accounts of Insolvent Estates have been rendered to this Office, viz., the Accounts and Vouchers of William Alstein Parker, Official Receiver of British Guiana, as Liquidator and Assignee respectively of:—

ESTATES.	PERIOD.
Tassawini Mining Co., Ltd. (in liquidation)	1st Jan. to 30th Sep., 1913.
Durbar Trading Co., Ltd. (in liquidation)	do.
George Welch, insolvent	do.
Maria Da Silva, widow, insolvent	do.
Antonia Chung Pakon, insolvent	do.
Ram Narain Sharma, insolvent	do.
Louis Fernandes Reis, insolvent	do.
H. O. Dempster, insolvent	do.
James Walls, insolvent	do.
Mary Williams, deceased, insolvent	do.
Perreira and Da Silva, insolvents	do.
Luckput Sing, insolvent	do.
Joseph Fung, insolvent	do.
Charles Brumell, insolvent	do.
H. T. de Freitas, absentee, insolvent	do.
J. B. de Souza, insolvent	do.
Hezekiah Watkins, insolvent	do.
Caroline G. de Cambra, insolvent	do.
William Ching, insolvent	do.
T. H. Greathead, insolvent	do.
John Leopold Lawrence, insolvent	8th Apl. to 30th Sep., 1913.
P. E. Kendall, insolvent	12th Mar. to ,,
Assad Jabour, insolvent	10th Jan. to ,,
Arthur Preston Osborne, absentee, insolvent	11th Aug. to ,,
Albert Munro Baker, insolvent	11th Jan. to ,,
John Nunes de Souza, insolvent	1st Jan. to ,,
William Smith, deceased, insolvent	,, ,,
Francis Caldeira, insolvent.	,, ,,
H. A. P. Smith, insolvent	24th May to ,,
James McLean, absentee, insolvent	28th Feb. to ,,

NOTICE is hereby given to all parties that the said Accounts and Vouchers will remain in this Office for the space of One Calendar Month from the 22nd day of November, 1913, and all parties interested having objections to the said Accounts and Vouchers must state the same in writing during Office hours within the said period of one month, after the expiration of which the said Accounts and Vouchers will be submitted to the Accountant of Court for examination and report.

Georgetown, Demerary, this 21st day of November, 1913.

L. C. DALTON,
Registrar.

Digitized by Google

Judicial Notices.

SUPREME COURT OF BRITISH GUIANA.

COUNTY OF DEMERARY.

GENERAL JURISDICTION.

HEARING LIST.

THE following action is fixed for hearing on the undermentioned date:—

Plaintiffs.	Defendant.	Nature of Claim.
WEDNESDAY, 7TH JANUARY, 1914.		
H. INCE & JAMES BRAND.	M. J. DE FREITAS.	$5,000:—Damages for unlawful and forcible ejection.
McLean Ogle, Counsel.	J. S. McArthur, Counsel.	
E. D. Clarke, Solicitor.	Francis Dias, Solicitor.	

L. C. DALTON,
Registrar.

Registrar's Office of British Guiana, Victoria Law Courts, Georgetown, Demerara, this 10th day of December, 1913.

LIMITED JURISDICTION.

HEARING LIST.

THE following action is fixed for hearing on the undermentioned date:—

Plaintiff.	Defendant.	Nature of Claim.
WEDNESDY, 21ST JANUARY, 1914.		
CHELLA PERMAUL.	EDWARD PERMAUL AND ANOTHER.	Opposition to mortgage.
S. E. Wills, Counsel.	McLean Ogle, Counsel.	
A. de Weever, Solicitor.	A. McL. Ogle Solicitor.	

L. C. DALTON,
Registrar.

Registrar's Office of British Guiana, Victoria Law Courts, Georgetown, Demerara, this 10th day of December, 1913.

APPELLATE JURISDICTION.

HEARING LIST.

THE following appeals are fixed for hearing on the undermentioned date:—

Appellants.	Respondents.
FRIDAY, 19TH DECEMBER, 1913.	
M. E. DA SILVA.	J. M. REID, Comptroller of Customs.
Hon. D. M. Hutson, K.C., Counsel.	C. Rees Davies, Solicitor General.
DEWLAR.	THOS. TROTMAN, Secretary, The Boerasirie Commissioners
F. O. Low, Counsel.	
CHINAMAH.	MOHABIR SING.
J. A. Luckhoo, Counsel.	J. S. McArthur, Counsel.

L. C. DALTON,
Registrar.

Registrar's Office of British Guiana, Victoria Law Courts, Georgetown, Demerara, this 10th day of December, 1913.

SUPREME COURT OF BRITISH GUIANA.

LIMITED JURISDICTION.

THIS 20TH DAY OF NOVEMBER, 1913.

BARRETT.
versus
SARODA.

Ownership of building.—Question of fact.

The following judgment was delivered:—

EARNSHAW, J.: In this case the only question for decision is to which of the two, plaintiff or defendant, does the building, the subject of this action, belong. The answer depends not so much on law as on fact. Many witnesses have been called and many documents put in and I have arrived at the conclusion that the evidence is overwhelmingly in favour of the case set up by the defendant. I do not propose to discuss the evidence in a written judgment. It would be useless. I find for the defendant. The shop and kitchen belong to her and I declare the opposition of the plaintiff to be unjust, illegal and unfounded with costs.

Transports and Mortgages.

Counties of Demerary & Essequebo.

27TH DECEMBER, 1913.

[FIRST PUBLICATION.]

THE following TRANSPORTS and MORTGAGES are intended to be passed before one of Their Honours the Judges of the Supreme Court of British Guiana on any day after Saturday, the 27th day of December, 1913, which such Judge shall be pleased to appoint:—

1. By the Colony of British Guiana, TRANSPORT of cultivation lot number 181 (one hundred and eighty-one), section A, part of Plantation Triumph, situate on the east sea coast of the county of Demerara and colony of British Guiana, said lot being laid down and defined on a plan of portion of the said plantation by L. M. Nightingale, Government Surveyor, dated 20th March, 1911, and deposited in the Registrar's Office on the 11th July, 1912,—to and in favour of Chitu, No. 55,403, ex *Jura*, 1892, a male East Indian immigrant, residing at Plantation Triumph.

2. By the Colony of British Guiana, TRANSPORT of cultivation lots numbers 288 (two hundred and eighty-eight), section A, 235 (two hundred and thirty-five), 236 (two hundred and thirty-six), and 294 (two hundred and ninety-four), section B, parts of Plantation Triumph, situate on the east sea coast of the county of Demerara and colony of British Guiana, said lots being laid down and defined on a plan of portion of the said plantation by L. M. Nightingale, Government Surveyor, dated 20th March, 1911, and deposited in the Registrar's Office on the 11th July, 1912,—to and in favour of Hurkishun, No. 28,087, ex *Jorawur*, 1885, a male East Indian immigrant, residing at Plantation Triumph.

3. By the Colony of British Guiana, TRANSPORT of cultivation lots numbers 135 (one hundred and thirty-five), 418 (four hundred and eighteen), and 419 (four hundred and nineteen), section B, parts of Plantation Triumph, situate on the east sea coast of the county of Demerara and colony of British Guiana, said lots being laid down and defined on a plan of portion of the said plantation by L. M. Nightingale, Government Surveyor, dated 20th March, 1911, and deposited in the Registrar's Office on the 11th July, 1912,—to and in favour of Soujogi, No. 41,002, ex *Foyle*, 1889, a single female East Indian immigrant, residing at Plantation Triumph.

4. By the Colony of British Guiana, TRANSPORT of cultivation lot number 238 (two hundred and thirty-eight), section A, part of Plantation Triumph, situate on the east sea coast of the county of Demerara and colony of British Guiana, said lot being laid down and defined on a plan of portion of the said plantation by L. M. Nightingale, Government Surveyor, dated 20th March, 1911, and deposited in the Registrar's Office on the 11th July, 1912,—to and in favour of Armogan, male, B.R., 787 of 1888, residing at Plantation Triumph.

5. By the Colony of British Guiana, TRANSPORT of cultivation lots numbers 215 (two hundred and fifteen), 216 (two hundred and sixteen), 218

Digitized by Google

(two hundred and eighteen), and 219 (two hundred and nineteen), section A, parts of Plantation Triumph, situate on the east sea coast of the county of Demerara and colony of British Guiana, said lots being laid down and defined on a plan of portion of the said plantation by L. M. Nightingale, Government Surveyor, dated 20th March, 1911, and deposited in the Registrar's Office on the 11th July, 1912,—to and in favour of Sunnichurry, B.R., 155 of 1873, a single womon, residing at Plantation Triumph.

6. By the Colony of British Guiana, TRANSPORT of cultivation lots numbers 415 (four hundred and fifteen), 416 (four hundred and sixteen), and 417 (four hundred and seventeen), section B, parts of Plantation Triumph, situate on the east sea coast of the county of Demerary and colony of British Guiana, said lots being laid down and defined on a plan of portion of the said plantation by L. M. Nightingale, Government Surveyor, dated 20th March, 1911, and deposited in the Registrar's Office on the 11th July, 1912,—to and in favour of Sanjharia, B.R., 1,047 of 1880, a single woman, residing at Plantation Triumph.

7. By the Colony of British Guiana, TRANSPORT of cultivation lot number 96 (ninety-six), section B, part of Plantation Triumph, situate on the east sea coast of the county of Demerara and colony of British Guiana, said lot being laid down and defined on a plan of portion of the said plantation by L. M. Nightingale, Government Surveyor, dated 20th March, 1911, and deposited in the Registrar's Office on the 11th July, 1912,—to and in favour of Rampergaus, male, B.R., 96 of 1883, residing at Plantation Triumph.

8. By the Colony of British Guiana, TRANSPORT of cultivation lot number 105 (one hundred and five) section A, part of Plantation Triumph, situate on the east sea coast of the county of Demerara and colony of British Guiana, said lot being laid down and defined on a plan of portion of the said plantation by L. M. Nightingale, Government Surveyor, dated 20th March, 1911, and deposited in the Registrar's Office on the 11th July, 1912,—to and in favour of Rasila, No. 94,226, ex *Forth*, 1902, a single female East Indian immigrant, residing at Plantation Triumph.

9. By the Colony of British Guiana, TRANSPORT of cultivation lots numbers 19 (nineteen) and 20 (twenty), section B, parts of Plantation Triumph, situate on the east sea coast of the county of Demerara and colony of British Guiana, said lots being laid down and defined on a plan of portion of the said plantation, by L. M. Nightingale, Government Surveyor, dated 20th March, 1911, and deposited in the Registrar's Office on the 11th July, 1912,—to and in favour of Ramdulari, No. 35,752, ex *Bruce*, 1887, a single female East Indian immigrant, residing at Plantation Triumph.

10. By the Colony of British Guiana, TRANSPORT of cultivation lot number 183 (one hundred and eighty-three), section A, part of Plantation Triumph, situate on the east sea coast of the county of Demerara and colony of British Guiana, said lot being laid down and defined on a plan of portion of the said plantation by L. M. Nightingale, Government Surveyor, dated 20th March, 1911, and deposited in the Registrar's Office on the 11th July, 1912,—to and in favour of Melan, No. 97,075, ex *Mersey*, 1904, a male East Indian immigrant, residing at Plantation Triumph.

11. By the Colony of British Guiana, TRANSPORT of cultivation lot number 97 (ninety-seven), section B, part of Plantation Triumph, situate on the east sea coast of the county of Demerara and colony of British Guiana, said lot being laid down and defined on a plan of portion of the said plantation by L. M. Nightingale, Government Surveyor, dated 20th March, 1911, and deposited in the Registrar's Office on the 11th July, 1912,—to and in favour of Taingree, No. 38,368, ex *Foyle*, 1887, a male East Indian immigrant, residing at Plantation Triumph.

12. By the Colony of British Guiana, TRANSPORT of cultivation lots numbers 124 (one hundred and twenty-four) and 125 (one hundred and twenty-five), section D, parts of Plantation Triumph, situate on the east sea coast of the county of Demerara and colony of British Guiana, said lots being laid down and defined on a plan of portion of the said plantation by L. M. Nightingale, Government Surveyor, dated 4th September, 1912, and deposited in the Registrar's Office on the 19th December, 1912,—to and in favour of Domingo Madeira, residing at Plantation Triumph.

13. By the Colony of British Guiana, TRANSPORT of cultivation lot number 232 (two hundred and thirty-two), section A, part of Plantation Triumph, situate on the east sea coast of the county of Demerara and colony of British Guiana, said lot being laid down and defined on a plan of portion of the said plantation by L. M. Nightingale, Government Surveyor, dated 20th March, 1911, and deposited in the Registrar's Office on the 11th July, 1912,—to and in favour of Kandhai, No. 77,391, ex *Jura*, 1897, a male East indian immigrant, residing at Plantation Triumph.

14. By the Colony of British Guiana, TRANSPORT of cultivation lot number 431 (four hundred and thirty-one), section B, part of Plantation Triumph, situate on the east sea coast of the county of Demerara and colony of British Guiana, said lot being laid down and defined on a plan of portion of the said plantation by L. M. Nightingale, Government Surveyor, dated 20th March, 1911, and deposited in the Registrar's Office on the 11th July, 1912,—to and in favour of Sunkar, No. 4,271, ex *Erne*, 1900, a male East indian immigrant, residing at Plantation Triumph.

15. By the Colony of British Guiana, TRANSPORT of cultivation lots numbers 403 (four hundred and three) and 404 (four hundred and four), section A, parts of Plantation Triumph, situate on the east sea coast of the county of Demerara and colony of British Guiana said lots being laid down and defined on a plan of portion of the said plantation by L. M. Nightingale, Government Surveyor, dated 20th March, 1911, and deposited in the Registrar's Office on the 11th July, 1912,—to and in favour of Ramkumari, No. 35,752, ex *Bruce*, 1887, a single female East Indian immigrant, residing at Plantation Triumph.

16. By the Colony of British Guiana, TRANSPORT of cultivation lot number 178 (one hundred and seventy-eight), section A, part of Plantation Triumph, situate on the east sea coast of the county of Demerara and colony of British Guiana, said lot being laid down and defined on a plan of portion of the said plantation by L. M. Nightingale, Government Surveyor, dated 20th March, 1911, and deposited in the Registrar's Office on the 11th July, 1912,—to and in favour of Badlu, No. 105,337, ex *Mersey*, 1907, a male East Indiam immigrant, residing at Plantation Mon Repos.

17. By the Colony of British Guiana, TRANSPORT of cultivation lot number 82 (eighty-two), section B, part of Plantation Triumph, situate on the east sea coast of the county of Demerara and colony of British Guiana, said lot being laid down and defined on a plan of portion of the said plantation by L. M. Nightingale, Government Surveyor, dated 20th March, 1911, and deposited in the Registrar's Office on the 11th July, 1912,—to and in favour of Siraji, No. 99,160, ex *Moy*, 1905, a male East Indian immigrant, residing at Plantation Triumph.

18. By the Colony of British Guiana, TRANSPORT of cultivation lots numbers 303 (three hundred and three), section A, 111 (one hundred and eleven), 112 (one hundred and twelve) and 155 (one hundred and fifty-five), section B, parts of Plantation Triumph, situate on the east sea coast of the county of Demerara and colony of British Guiana, said lots being laid down and defined on a plan of portion of the said plantation by L. M. Nightingale, Government Surveyor, dated 20th March, 1911, and deposited in the Registrar's Office on the 11th July, 1912,—to and in favour of Bhartoo, No. 97,351, ex *Elbe*, 1904, a male East Indian immigrant, residing at Plantation Triumph.

19. By the Colony of British Guiana, TRANSPORT of cultivation lot number 92 (ninety-two), section B, part of Plantation Triumph, situate on the east sea coast of the county of Demerara and colony of British Guiana, said lot being laid down and defined on a plan of portion of the said plantation by L. M. Nightingale, Government Surveyor, dated 20th March, 1911, and deposited in the Registrar's Office on the 11th July, 1912,—to and in favour of Sitabia, No. 84,951, ex *Clyde*, 1900, a single female East Indian immigrant, residing at Plantation Triumph.

20. By the Colony of British Guiana, TRANSPORT of cultivation lot number 200 (two hundred), section A, part of Plantation Triumph, situate on the east sea coast of the county of Demerara and colony of British Guiana, said lot being laid down and defined on a plan of portion of the said plantation by L. M. Nightingale, Government Surveyor, dated 20th March, 1911, and deposited in the Registrar's Office on the 11th July, 1912,—to and in favour of Ananta, No. 82,582, ex *Moy*, 1900, a male East Indian immigrant, residing at Plantation Triumph.

21. By the Colony of British Guiana, TRANSPORT of cultivation lots numbers 43 (forty-three), section A, and 145 (one hundred and forty-five), section B, parts of Plantation Triumph, situate on the east sea coast of the county of Demerara and colony of British Guiana, said lots being laid down and defined on a plan of portion of the said plantation by L. M. Nightingale, Government Surveyor, dated 20th March, 1911, and deposited in the Registrar's Office on the 11th July, 1912,—to and in

Digitized by Google

favour of Niranjun, No. 51,126, ex *Brenda*, 1891, a male East Indian immigrant, residing at Plantation Triumph.

22. By the Colony of British Guiana, TRANSPORT of lot number 9 (nine), part of Plantation DeWitte Zwaan, situate in the island of Leguan, in the Essequibo river, in the county of Essequibo and colony of British Guiana said lot being laid down and defined on a plan of portion of the front lands of Plantations Anna Maria and De Witte Zwaan by James A. P. Bowhill, Government Surveyor, dated 29th July, 1912, and deposited in the Registrar's Office on the 11th September, 1913, and showing lots as originally laid down by Sworn Land Surveyor A. Buchanan, during the years 1841 and 1843,—to and in favour of Philip Stanton, residing at Plantation De Witte Zwaan.

23. By the Colony of British Guiana, TRANSPORT of lot number 38 (thirty-eight), part of Plantation Anna Maria, situate in the island of Leguan, in the Essequebo river, in the county of Essequebo and colony of British Guiana, said lot being laid down and defined on a plan of portion of the front lands of Plantations Anna Maria and De Witte Zwaan by James A. P. Bowhill, Government Surveyor, dated 29th July, 1913, and deposited in the Registrar's Office on the 11th September, 1913, and showing the lots as originally laid down by Sworn Land Surveyor A. Buchanan during the years 1841 and 1843,—to and in favour of Edward Tucker, residing at Plantation Anna Maria.

24. By the Colony of British Guiana, TRANSPORT of lot number 36 (thirty-six), part of Plantation Anna Maria, situate in the island of Leguan, in the Essequibo river, in the county of Essequibo and colony of British Guiana, said lot being laid down and defined on a plan of portion of the front lands of Plantation Anna Maria and De Witte Zwaan by James A. P. Bowhill, Government Surveyor, dated 29th July, 1913, and deposited in the Registrar's Office on the 11th September, 1913, and showing the lots as originally laid down by Sworn Land Surveyor A. Buchanan, during the years 1841 and 1843,—to and in favour of Guribsing, male, B.R., 151 of 1876, residing at Anna Maria.

25. By the Colony of British Guiana, TRANSPORT of cultivation lots numbers 180 (one hundred and eighty), section A, and 156 (one hundred and fifty-six), section B, parts of Plantation Triumph, situate on the east sea coast of the county of Demerara and colony of British Guiana, said lots being laid down and defined on a plan of portion of the said plantation by L. M. Nightingale, Government Surveyor, dated 20th March, 1911, and deposited in the Registrar's Office on the 11th July, 1912, —to and in favour of Bharosa, No. 95,627, ex *Clyde*, 1903, a male East Indian immigrant, residing at Plantation Triumph.

26. By the Colony of British Guiana, TRANSPORT of cultivation lots numbers 135 (one hundred and thirty-five) and 272 (two hundred and seventy-two), section A, parts of Plantation Triumph, situate on the east sea coast of the county of Demerara and colony of British Guiana, said lots being laid down and defined on a plan of portion of the said plantation by L. M. Nightingale, Government Surveyor, dated 20th March, 1911, and deposited in the Registrar's Office on the 11th July, 1912,—to and in favour of Chedi, No. 64,063, ex *Bann*, 1894, a male East Indian immigrant, residing at Plantation Triumph.

27. By the Colony of British Guiana, TRANSPORT of cultivation lot number 73 (seventy-three), section A, part of Plantation Triumph, situate on the east sea coast of the county of Demerara and colony of British Guiana, said lot being laid down and defined on a plan of portion of the said plantation by L. M. Nightingale, Government Surveyor, dated 20th March, 1911, and deposited in the Registrar's Office on the 11th July, 1912,—to and in favour of Itwaru, male, B.R., 360 of 1884, residing at Plantation Triumph.

28. By James Douglas, of Plaisance Village, East Coast, Demerary, TRANSPORT of the east half of the east half of lot number 29 (twenty), section A, in the village of Plaisance, situate on the east sea coast of the county of Demerary, in the colony of British Guiana, the building thereon being the property of Peter Alexander Williams,—to and in favour of the said Peter Alexander Williams, of Plaisance, aforesaid.

29. By William James Smyth, of Plantation Bee Hive, East Coast, Demerary, TRANSPORT of lot number 41 (forty-one), on the western section of Plantation Bee Hive, situate on the east sea coast of the county of Demerary and colony of British Guiana, the said lot number 41 (forty-one), being laid down and defined on a plan of a portion of the said Plantation Bee Hive, made by E. A. Pairaudeau, Sworn Land Surveyor, dated 28th September, 1892, and deposited in the Registrar's Office of British Guiana on the 16th April, 1894, no buildings thereon, —to and in favour of Bhagwandin, male East Indian immigrant, No. 80,780, ex *Lena*, 1899, of Plantation Bee Hive, aforesaid.

30. By Ramprashad, male East Indian, B.R., No. 1,946, of 1892, of Greenfield, East Coast, Demerary, TRANSPORT of a tract of Crown land, situate, lying and being on the right bank of the Big Biabu creek, a tributary on the right bank of the Mahaica Creek, commencing at a paal on the upper boundary of Katwaroos, Grant No. 4,056, and extending thence in façade S. 21° 25′ W. 25 roods, with a mean depth S. 68° 35′ E. of 300 roods, in the county of Demerary and colony of British Guiana and containing twenty-five Rhynland acres, as shown on a diagram by M. P. Hastings, Government Surveyor, dated the 17th day of October, 1907, and annexed to the Grant No. 4,314, a duplicate of which diagram, together with a duplicate of the said Grant, is deposited in the office of the Department of Lands and Mines, subject to the conditions contained in the said Grant, no buildings thereon,—to and in favour of Lakaraj, male East Indian immigrant, No. 49,367, ex *Bann*, 1891, of Mahaica Creek, aforesaid.

31. By Smith Brothers and Coy., Limited, whose registered office is at lots 25 and 26, Water Street, Newtown, Georgetown, a FIRST MORTGAGE on *firstly*, lot number 25 (twenty-five), in that part of Georgetown called New Town, as laid down and defined on the plan of New Town, made by the Sworn Land Surveyor William Hayley, dated 22nd September, 1877, and deposited in the Registrar's Office of the counties of Demerary and Essequebo on the first day of December, 1877, said plan having been approved of by the Governor and Court of Policy on the twelfth day of November, 1877, and deposited in the Registrar's Office aforesaid in pursuance of the provisions of section sixty-four of Ordinance No. 2 of the year 1876 and on all the buildings and erections thereon; *secondly*, lot number 26 (twenty-six), in that part of Georgetown called New Town, as laid down and defined, on the plan of New Town made by the Sworn Land Surveyor William Hayley, dated 22nd September, 1877, and deposited in the Registrar's Office of the counties of Demerary and Essequebo on the first day of December, 1877, said plan having been approved of by the Governor and Court of Policy on the twelfth day of November, 1877, and deposited in the Registrar's Office aforesaid, in pursuance of the provisions of section sixty-four of Ordinance No. 2 of the year 1876, and on all the buildings and erections thereon; and *thirdly*, lot 27 (twenty-seven), in that part of Georgetown called New Town, as laid down and defined on the plan of New Town, made by the Sworn Land Surveyor William Hayley, dated 22nd September, 1877, and deposited in the Registrar's Office of the counties of Demerary and Essequebo on the 1st of December, 1877, said plan having been approved of by the Governor and Court of Policy on the 12th November, 1877, and deposited in the Registrar's Office aforesaid in pursuance of Section 64 of Ordinance No. 2 of the year 1876, and on all the buildings and erections thereon,—to and in favour Jose Norberto Pereira, of , Murray Street, Georgetown.

32. By John Correia, of Buxton, East Coast, Demerara, TRANSPORT of, *firstly*, the west half of lot number 3 (three), section B; the west half of lot number 37 (thirty-seven), section C; the west half of lot number 54 (fifty-four), section D; and the west half of lot number 3 (three), section E, which form one-half a lot in the Village of Buxton, in the Buxton and Friendship Village Sanitary District, in the county of Demerary and in the colony of British Guiana, no buildings thereon; and *secondly*, the west halves of the east halves of lots numbers 3 (three), section B; 37 (thirty-seven), section C; 54 (fifty-four), section D; 3 (three), section E, which form a quarter of a lot of the Village of Buxton, in the Buxton and Friendship Village Sanitary District, in the county of Demerary and in the colony of British Guiana, no building thereon,—to and in favour of William Major, of Buxton, East Coast, Demerara.

33. By The Official Receiver of British Guiana acting under the authority of Ordinance No. 24 of 1905, as representing the estate of Angnoo, male Indian immigrant, No. 38,131 ex *Sheila*, 1888, deceased, and by Ramlochun, male Indian immigrant, No. 10,424, ex *New Castle*, 1881, of Plantation Uitvlugt, West Coast, Demerary, TRANSPORT of the east half of lot number 31 (thirty-one), North section of Government land in Canal No. 2, said lot being laid down and defined on a plan of certain portions of Government land in Canals Nos. 1 and 2 Polder, in the county of Demerary, and colony of British Guiana, by Frank Fowler, acting Crown Surveyor, dated 28th March, 1902, and deposited in the Registrar's Office on the 6th of May, 1902, and which said Government land was granted to the colony of British Guiana by the Crown under Grant No. 644, dated 7th July, 1892, and is shown on a chart of the

Digitized by Google

Canals 1 and 2 Polder, by W. H. Hutchens, Colonial Civil Engineer, annexed to the said Grant,—to and favour of Merai, male Indian immigrant, No. 13,486, ex *Howrah*, 1882, of No. 2 Canal, West Bank, Demerary.

34. By Merai, male East Indian Immigrant, No. 13,486, ex *Howrah*, 1882, of No. 2 Canal, West Bank, Demerary, TRANSPORT of the east half of lot number 31 (thirty-one), North section of Government land in Canal No. 2, said lot being laid down and defined on a plan of certain portions of Government land in Canals 1 and 2 Polder, in the county of Demerary and colony of Britith Guiana, by Frank Fowler acting Crown Surveyor, dated 28th March, 1902, and deposited in the Registrar's Office on the 6th of May, 1902, and which said Government land was granted to the colony of British Guiana by the Crown, under Grant No. 644, dated 7th July, 1892, and is shown on a chart of the Canals 1 and 2 Polder, by W. H. Hutchens, Colonial Civil Engineer, annexed to the said Grant, no building thereon,—to and in favour of Mangar, male East Indian, No. 87, B.R., 1885, of No. 2 Canal, West Bank, Demerary.

35. By the Mayor and Town Council of the city of Georgetown, TRANSPORT of lots numbers 21 (twenty-one) and 22 (twenty-two), in that part of Georgetown called Queenstown Ward, as laid down and defined on the plan of the District, situated on the lands of the Thomas estate, made by the Sworn Land Surveyor Luke M. Hill, C.E., dated 1st September, 1887, and deposited in the office in Georgetown of the Registrar of the colony of British Guiana on the seventh day of April, 1888, in pursuance of the provisions of section six of Ordinance two of 1887, said lots numbers 21 (twenty-one) and 22 (twenty-two) being subject to the By-Laws and Regulations passed by the Mayor and Town Council on the 15th May, 1888, and sanctioned by the Governor and Court of Policy on the 10th July, 1888,—to and in favour of Ashraff Allie, of lots 21 and 22, Queenstown, Georgetown.

36. By George Albert Pasea, in his capacity as the duly constituted attorney of Hugh McNeil Greene, late of Pln. Vryheid's Lust, east sea coast of Demerary, TRANSPORT of the north half of a tract of land situate on the right bank of the Mahaica creek, in the county of Demerary and colony of British Guiana, commencing about 55 roods above a trench known as No. 10 Canal and extending thence upwards in façade S. 50° 12' E. 100 roods by a mean depth N. 84° 48' E. of 300 roods and containing one hundred acres as shown on a diagram of the said tract of land made by F. U. Tronchin, acting Government Surveyor, on the 6th September, 1898, and attached to the original Grant of the said tract of land dated 3rd December, 1898, subject to the conditions contained in the said Grant,—to and in favour of Ashik, male East Indian immigrant, No. 43,349 ex *The Bruce*, 1890.

37. By Isaac Fung, of lot 31, Hadfield Street, Georgetown, TRANSPORT of quarter lot number 75 (seventy-five), at present sub-number 3 (three), Werk-en-Rust, also known in the Town Books as north one-fourth (quarter) lot number 75 (seventy-five) or 105 (one hundred and five), Werk-en-Rust, in the city of Georgetown, in the county of Demerara, with all the buildings and erections thereon, subject to a First Mortgage passed in favour of The Demerara Mutual Life Assurance Society, Limited, on the 9th day of August, 1913,—to and in favour of Georgiana Croal, widow, of 75, Smyth Street, Georgetown.

38. By Gungabissoon, male East Indian immigrant, No. 366, ex *Rohilla*, 1873, of Albouystown, east bank, Demerary, TRANSPORT of an undivided half of east half of lot number 180 (one hundred and eighty) part of the western half of Plantation La Penitence, situate on the east bank of the river Demerary, in county of Demerary, in the colony of British Guiana, the said east half of lot number 180 (one hundred and eighty) being laid down and defined on a diagram of a portion of the front lands of the said plantation La Penitence, showing the extension of the lots known as Albouystown made by John Peter Prass, Sworn Land Surveyor, dated the 23rd day of February, 1888, and deposited in the Registrar's Office of British Guiana on the 24th day of November, 1888, no building thereon,—to and in favour of Sumwaru, male East Indian, No. 238 B.R., 1882, of Cumings Lodge, East Coast, Demerary.

39. By Rummoo, male Indian immigrant, No. 360 ex *Wellesley*, 1871, of Melville, East Coast, Demerary, TRANSPORT of an undivided eighth (⅛) part or share of and in the north half of the north half of the abandoned piece of land called Plantation La Jannette situate on the east side of Mahaica Creek, no buildings thereon,—to and in favour of Mungree, C.R., No. 30 M. of 1865, widow, of De Hoop, Mahaica, East Coast, Demerary.

40. By Nathaniel Abraham, of lot 139, Fifth Street, Georgetown, a FIRST MORTGAGE on north half lot number 68 (sixty-eight), in New Charlestown District, in the city of Georgetown, in the county of Demerary and colony of British Guiana, and on all the buildings and erections thereon,—to and in favour of Caroline Vieira, of lot 61, Hadfield street, in the city of Georgetown.

41. By Alice Johanna Hollingsworth, born Blakeney, late Hinds, the wife of William Hollingsworth, both of lot 28, Third Street, Albert Town, Georgetown, TRANSPORT of a piece of land part of Plantation Thomas situate on the sea coast east of the county of Demerary, now called Albert Town, and known on a chart thereof by the Sworn Land Surveyor Joseph Hadfield, deposited in the Registrar's Office of the counties of Demerary and Essequebo as west half lot number 28 (twenty-eight) with the buildings and erections thereon, save and except the building the property of A. N. Santos and subject to a lease dated in favour of the said A. N. Santos, and subject also to a First Mortgage passed in favour of The Hand-in-Hand Mutual Guarantee Fire Insurance Company, Limited, on the 27th day of July, 1912,—to and in favour of William Theophilus Van Cooten, of lot 22, Stabroek, Georgetown, aforesaid.

42. By the Colony of British Guiana, TRANSPORT of cultivation lots numbers 45 (forty-five), and 76 (seventy-six), section B, parts of Plantation Triumph, situate on the east sea coast of the county of Demerara and colony of British Guiana, said lots being laid down and defined on a plan of portion of the said plantation by L. M. Nightingale, Government Surveyor, dated 20th March, 1911, and deposited in the Registrar's Office, on the 11th July, 1912,—to and in favour of Urahia No. 47,907, ex *Avon*, 1890, a single female East indian immigrant, residing at Plantation Triumph.

43. By the Colony of British Guiana, TRANSPORT of cultivation lot number 60 (sixty), section B, part of Plantation Triumph, situate on the east sea coast of the county of Demerara and colony of British Guiana, said lot being laid down and defined on a plan of portion of the said plantation by L. M. Nightingale, Government Surveyor, dated 20th March, 1911, and deposited in the Registrar's Office on the 11th July, 1912,—to and in favour of Bipat, male, B.R., No. 1,618 of 1886, residing at Plantation Triumph.

44. By the Colony of British Guiana, TRANSPORT of cultivation lots numbers 182 (one hundred and eighty-two), 185 (one hundred and eighty-five), section A, and 190 (one hundred and ninety), section B, parts of Plantation Triumph, situate on the east sea coast of the county of Demerara and colony of British Guiana, said lots being laid down and defined on a plan of portion of the said plantation by L. M. Nightingale, Government Surveyor, dated 20th March, 1911, and deposited in the Registrar's Office on the 11th July, 1912,—to and in favour of Padroo, No. 96,604, ex *Moy*, 1903, a male East Indian immigrant, residing at Plantation Triumph.

45. By the Colony of British Guiana, TRANSPORT of cultivation lot number 244 (two hundred and forty-four), section A, part of Plantation Triumph, situate on the east sea coast of the county of Demerara and colony of British Guiana, said lot being laid down and defined on a plan of portion of the said plantation by L. M. Nightingale, Government Surveyor, dated 20th March, 1911, and deposited in the Registrar's Office on the 11th July, 1912,—to and in favour of Murachia, No. 35,098, ex *Rhine*, 1887, a single female East Indian immigrant, residing at Plantation Triumph.

46. By the Colony of British Guiana, TRANSPORT of lot number 11 (eleven), part of Plantation De Witte Zwaan, situate in the island of Leguan, in the Essequibo river, in the county of Essequibo and colony of British Guiana, said lot being laid down and defined on a plan of portion of the front lands of Plantation Anna Maria and De Witte Zwaan by James A. P. Bowhill, Government Surveyor, dated 29th July, 1913, and deposited in the Registrar's Office on the 11th September, 1913, and showing the lots as originally laid down by Sworn Land Surveyor, A. Buchanan, during the years 1841 and 1843,—to and in favour of William McLellan, residing at Plantation De Witte Zwaan.

47. By the Colony of British Guiana, TRANSPORT of house lot number 41 (forty-one), section B, part of Plantation Clonbrook, situate on the east sea coast of the county of Demerara and colony of British Guiana, said lot being laid down and defined on a plan of portion of the front land of the said plantation by James A. P. Bowhill, Government Surveyor, dated 3rd December, 1909, and deposited in the Registrar's Office on the 28th April, 1910,—to and in favour of Isbardai, No. 3,344, ex *Avon*, 1900, a single female East Indian immigrant, residing at Plantation Clonbrook.

48. By the Colony of British Guiana, TRANSPORT of lot number 20 (twenty), part of Plantation Anna Maria, situate in the island of Leguan, in the

Digitized by Google

Essequibo river, in the county of Essequibo and colony of British Guiana, said lot being laid down and defined on a plan of portion of the front lands of Plantations Anna Maria and De Witte Zwaan by James A. P. Bowhill, Government Surveyor, dated 29th July, 1913, and deposited in the Registrar's Office on the 11th September, 1913, and showing the lots as originally laid down by Sworn Land Surveyor A. Buchanan, during the years 1841 and 1843,—to and in favour of Zudhni *alias* Lilliah, B.R., No. 597 of 1886, a single woman, residing at Plantation Anna Maria.

49. By the Colony of British Guiana, TRANSPORT of lot number 32 (thirty-two), part of Plantation Anna Maria, situate in the island of Leguan, in the Essequibo river, in the county of Essequibo and colony of British Guiana, said lot being laid down and defined on a plan of portion of the front lands of Plantations Anna Maria and De Witte Zwaan by James A. P. Bowhill, Government Surveyor, dated 29th July 1913, and deposited in the Registrar's Office on the 11th September, 1913, and showing the lots as originally laid down by Sworn Land Surveyor A. Buchanan, during the years 1841 and 1843,—to and in favour of Mohabir, No. 72,600, ex *Lena*, 1895, a male, East Indian immigrant, residing at Plantation Anna Maria.

50. By the Colony of British Guiana, TRANSPORT of lot number 34 (thirty-four), part of Plantation Anna Maria, situate in the island of Leguan, in the Essequibo River, in the county of Esseqiebo, and colony of British Guiana, said lot being laid down and defined on a plan of portion of the front lands of Plantations Anna Maria and De Witte Zwaan by James A. P. Bowhill, Government Surveyor, dated 29th July, 1913, and deposited in the Registrar's Office on the 11th September, 1913, and showing the lots as originally laid down by Sworn Land Surveyor A. Buchanan during the years 1841 and 1843,—to and in favour of Purgassia, No. 163, ex *Forforshire*, 1874, a single female East Indian immigrant, residing at Plantation Anna Maria.

51. By the Colony of British Guiana, TRANSPORT of, *firstly*, cultivation lots numbers 33 (thirty-three), 34 (thirty-four), 109 (one hundred and nine), 110 (one hundred and ten), section A, 74 (seventy-four) and 161 (one hundred and sixty-one), section B, parts of Plantation Clonbrook, situate on the east sea coast of the county of Demerara and colony of British Guiana, said lots being laid down and defined on a plan of the said plantation by E. S. E. Parker, Government Surveyor, dated 25th March, 1908, and deposited in the Registrar's Office on the 28th April, 1910; and *secondly*, house lot number 38 (thirty-eight)), section A, part of the said plantation, said lot being laid down and defined on a plan of portion of the front lands of the said plantation by James A. P. Bowhill, Government Surveyor, dated 3rd December, 1909, and deposited in the Registrar's Office on the 28th April, 1910,—to and in favour of Timal, No. 52,882 ex *Ganges*, 1891, a male East Indian immigrant, residing at Plantation Clonbrook.

52. By the Colony of British Guiana, TRANSPORT of cultivation lot number 184 (one hundred and eighty-four), section A, part of Plantation Triumph, situate on the east sea coast of the county of Demerara and colony of British Guiana, said lot being laid down and defined on a plan of portion of the said plantation by L. M. Nightingale, Government Surveyor, dated 20th March, 1911, and deposited in the Registrar's Office on the 11th July, 1912,—to and in favour of Somwaria, B.R., No. 335 of 1893, a single woman, residing at Plantation Triumph.

53. By the Colony of British Guiana, TRANSPORT of cultivation lots numbers 474 (four hundred and seventy-four) and 475 (four hundred and seventy-five), section A, parts of Plantation Triumph, situate on the east sea coast of the county of Demerara and colony of British Guiana, said lots being laid down and defined on a plan of portion of the said plantation by L. M. Nightingale, Government Surveyor, dated 20th March, 1911, and deposited in the Registrar's Office on the 11th July, 1912,—to and in favour of Chinna, No. 96,306, ex *Moy*, 1903, a male East Indian immigrant, residing at Plantation Triumph.

54. By the Colony of British Guiana, TRANSPORT of cultivation lot number 114 (one hundred and fourteen), section A, part of Plantation Triumph, situate on the east sea coast of the county of Demerara and colony of British Guiana, said lot being laid down and defined on a plan of portion of the said plantation by L. M. Nightingale, Government Surveyor, dated 20th March, 1911, and deposited in the Registrar's Office on the 11th July, 1912,—to and in favour of Mansa, No. 57,862, ex *Grecian*, 1892, a male East Indian immigrant, residing at Plantation Triumph.

55. By the Colony of British Guiana, TRANSPORT of cultivation lot number 254 (two hundred and fifty-four), section A, part of Plantation Triumph, situate on the east sea coast of the county of Demerara and colony of British Guiana, said lot being laid down and defined on a plan of portion of the said plantation by L. M. Nightingale, Government Surveyor, dated 20th March, 1911, and deposited in the Registrar's Office on the 11th July, 1912,—to and in favour of Sundaria, No. 43,300, ex *Rhine*, 1889, a single female East Indian immigrant, residing at Plantation Triumph.

56. By the Colony of British Guiana, TRANSPORT of cultivation lots numbers 8 (eight), section A, and 164 (one hundred and sixty-four), section B, parts of Plantation Triumph, situate on the east sea coast of the county of Demerara and colony of British Guiana, said lots being laid down and defined on a plan of portion of the said plantation by L. M. Nightingale, Government Surveyor, dated 20th March, 1911, and deposited in the Registrar's Office on the 11th July, 1912,—to and in favour of Panchu, No. 97,153, ex *Mersey*, 1904, a male East Indian immigrant, residing at Plantation Triumph.

57. By the Colony of British Guiana, TRANSPORT of cultivation lot number 118 (one hundred and eighteen), section B, part of Plantation Triumph, situate on the east sea coast of the county of Demerara and colony of British Guiana, said lot being laid down and defined on a plan of portion of the said plantation by L. M. Nightingale, Government Surveyor, dated 20th March, 1911, and deposited in the Registrar's Office on the 11th July, 1912,—to and in favour of Dhan, male, B.R., 636, of 1887, residing at Plantation Trinmph.

58. By the Colony of British Guiana, TRANSPORT of cultivation lot number 226 (two hundred and twenty-six), section B, part of Plantation Triumph, situate on the east sea coast of the county of Demerara and colony of British Guiana, said lot being laid down and defined on a plan of portion of the said plantation by L. M. Nightingale, Government Surveyor, dated 20th March, 1911, and deposited in the Registrar's Office on the 11th July, 1912,—to and in favour of Ramsuth, male, B.R, No. 891, of 1890, residing at Plantation Triumph.

59. By the Colony of British Guiana, TRANSPORT of cultivation lots numbers 212 (two hundred and twelve), section A, 170 (one hundred and seventy), 227 (two hundred and twenty-seven) and 228 (two hundred and twenty-eight), section B, parts of Plantation Triumph, situate on the east sea coast of the county of Demerara and colony of British Guiana, said lots being laid down and defined on a plan of portion of the said plantation by L. M. Nightingale, Government Surveyor, dated 20th March, 1911, and deposited in the Registrar's Office on the 11th July, 1912,—to and in favour of Kabutari, No. 68,931, ex *Avon*, 1894, a single female East Indian immigrant, residing at Plantation Triumph.

60. By the Colony of British Guiana, TRANSPORT of, *firstly*, cultivation lots numbers 75 (seventy-five) and 87 (eighty-seven), section B, parts of Plantation Triumph, situate on the east sea coast of the county of Demerara and colony of British Guiana, said lots being laid down and defined on a plan of portion of the said plantation by L. M. Nightingale, Government Surveyor, dated 20th March, 1911, and deposited in the Registrar's Office on the 11th July, 1912; *secondly*, cultivation lots numbers 20 (twenty) and 32 (thirty-two), section C, parts of the said plantation, said lots being laid down and defined on a plan of portion of the said plantation by L. M. Nightingale, Government Surveyor, dated 4th September, 1912, and deposited in the Registrar's Office on the 19th December, 1912; and *thirdly*, a strip of land lying between house lots numbers 115 (one hundred and fifteen) and 116 (one hundred and sixteen) on the western half of the said plantation, said strip of land being laid down and defined on a plan of portion of the said plantation by Edward Chalmers, Sworn Land Surveyor, dated 1st September, 1875, and deposited in the Registrar's Office on the 22nd February, 1876,—to and in favour of Sohodori, No. 16,639, ex *Berar*, 1883, a single female East Indian immigrant, residing at Plantation Triumph.

61. By the Colony of British Guiana, TRANSPORT of cultivation lot number 160 (one hundred and sixty), section A, part of Plantation Triumph, situate on the east sea coast of the county of Demerara and colony of British Guiana, said lot being laid down and defined on a plan of portion of the said plantation by L. M. Nightingale, Government Surveyor, dated 20th March, 1911, and deposited in the Registrar's Office on the 11th July, 1912,—to and in favour of Musuddi, No. 48,803, ex *Foyle*, 1891, a male East Indian immigrant, residing at Plantation Triumph.

62. By the Colony of British Guiana, TRANSPORT of cultivation lot number 150 (one hundred and fifty), section A, part of Plantation Triumph, situate on the east sea coast of the county of Demerara and

Digitized by Google

colony of British Guiana, said lot being laid down and defined on a plan of portion of the said plantation by L. M. Nightingale, Government Surveyor, dated 20th March, 1911, and deposited in the Registrar's Office on the 11th July, 1912,—to and in favour of Sukai, No. 111,735, ex *Indus*, 1910, a male East Indian immigrant, residing at Plantation Triumph.

63. By the Colony of British Guiana, TRANSPORT of cultivation lots numbers 61 (sixty-one) and 62 (sixty-two), section B, parts of Plantation Triumph, situate on the east sea coast of the county of Demerara and colony of British Guiana, said lots being laid down and defined on a plan of portion of the said plantation by L. M. Nightingale, Government Surveyor, dated 20th March, 1911, and deposited in the Registrar's Office on the 11th July, 1912,—to and in favour of Mehilall, No. 83,472, ex *Avon*, 1900, a male East Indian immigrant, residing at Plantation Triumph.

64. By the Colony of British Guiana, TRANSPORT of lot number 40 (forty), part of Plantation Anna Maria, situate in the island of Leguan, in the Essequibo River, in the county of Essequibo and colony of British Guiana, said lot being laid down and defined on a plan of portion of the front lands of Plantations Anna Maria and De Witte Zwaan, by James A. P. Bowhill, Government Surveyor, dated 29th July, 1913, and deposited in the Registrar's Office on the 11th September, 1913, and showing the lots as originally laid down by Sworn Land Surveyor A. Buchanan during the years 1841 and 1843,—to and in favour of Ori, No. 80,483, ex *Forth*, 1899, a male East Indian immigrant, residing at Plantation Anna Maria.

65. By the Colony of British Guiana, TRANSPORT of lot number 2 (two), part of Plantation De Witte Zwaan, situate in the island of Leguan, in the Essequibo River, in the county of Essequibo and colony of British Guiana, said lot being laid down and defined on a plan of portion of the front lands of Plantations Anna Maria and De Witte Zwaan by James A. P. Bowhill, Government Surveyor, dated 29th July, 1913, and deposited in the Registrar's Office on the 11th September, 1913, and showing the lots as originally laid down by Sworn Land Surveyor A. Buchanan, during the years 1841 and 1843, —to and in favour of Isaac Emmanuel Hall, residing at Plantation De Witte Zwaan.

66. By the Colony of British Guiana, TRANSPORT of cultivation lots numbers 107 (one hundred and seven), section C, and 117 (one hundred and seventeen), section D, parts of Plantation Triumph, situate on the east sea coast of the county of Demerara and colony of British Guiana, said lots being laid down and defined on a plan of portion of the said plantation by L. M. Nightingale, Government Surveyor, dated 4th September, 1912, and deposited in the Registrar's Office on the 19th December, 1912,—to and in favour of David Reginald Glasgow, residing at Plantation Triumph.

67. By the Colony of British Guiana, TRANSPORT of cultivation lots numbers 100 (one hundred), and 108 (one hundred and eight), section D, parts of Plantation Triumph, situate on the east sea coast of the county of Demerara and colony of British Guiana, said lots being laid down and defined on a plan of portion of the said plantation by L. M. Nightingale, Government Surveyor, dated 4th September, 1912, and deposited in the Registrar's Office on the 19th December, 1912,—to and in favour of Alexander Munroe, residing at Plantation Triumph.

68. By the Colony of British Guiana, TRANSPORT of *firstly*, cultivation lots numbers 448 (four hundred and forty-eight), 449 (four hundred and forty-nine) and 450 (four hundred and fifty), section B, parts of Plantation Triumph, situate on the east sea coast of the county of Demerara and colony of British Guiana, said lots being laid down and defined on a plan of portion of the said plantation by L. M. Nightingale, Government Surveyor, dated 20th March, 1911, and deposited in the Registrar's Office on the 11th July, 1912; and *secondly*, cultivation lots numbers 29 (twenty-nine), section C, and 41 (forty-one), section D, parts of the said plantation, said lots being laid down and defined on a plan of portion of the said plantation by L. M Nightingale, Government Surveyor, dated 4th September, 1912, and deposited in the Registrar's Office on the 19th December, 1912,—to and in favour of Aaron Nathaniel Grant, residing at Plantation Triumph.

69. By the Colony of British Guiana, TRANSPORT of cultivation lot number 168 (one hundred and sixty-eight, section A, part of Plantation Triumph, situate on the east sea coast of the county of Demerara and colony of British Guiana, said lot being laid down and defined on a plan of portion of the said plantation by L. M. Nightingale, Government Surveyor, dated 20th March, 1911, and deposited in the Registrar's Office on the 11th July, 1912,—to and in favour of Kandhai, No. 91,314, ex *Ems*, 1901, a male East Indian immigrant residing at Plantation Triumph.

70. By the Colony of British Guiana, TRANSPORT of cultivation lot number 110 one (hundred and ten), section B, part of Plantation Triumph, situate on the east sea coast of the county of Demerara and colony of British Guiana, said lot being laid down and defined on a plan of portion of the said plantation by L. M. Nightingale, Government Surveyor, dated 20th March, 1911, and deposited in the Registrar's Office on the 11th July, 1912,—to and in favour of Kowlessur, No. 94,655, ex *Moy*, 1902, a male East Indian immigrant residing at Plantation Triumph.

71. By the Colony of British Guiana, TRANSPORT of cultivation lot number 57 (fifty-seven), section A, part of Plantation Triumph, situate on the east sea coast of the county of Demerara and colony of British Guiana, said lot being laid down and defined on a plan of portion of the said plantation by L. M. Nightingale, Government Surveyor, dated 20th March, 1911, and deposited in the Registrar's Office on the 11th July, 1912,—to and in favour of Bagantia, B.R., No. 1,580 of 1887, a single woman residing at Plantation Triumph.

72. By the Colony of British Guiana, TRANSPORT of cultivation lots numbers 101 (one hundred and one) and 295 (two hundred and ninety-five), section B, parts of Plantation Triumph, situate on the east sea coast of the county of Demerara and colony of British Guiana, said lots being laid down and defined on a plan of portion of the said plantation by L. M. Nightingale, Government Surveyor, dated 20th March, 1911, and deposited in the Registrar's Office on the 11th July, 1912,—to and in favour of Baldeo, male, No. 50, Casual, 1888, residing at Plantation Triumph.

73. By the Colony of British Guiana, TRANSPORT of cultivation lot number 120 (one hundred and twenty), section A, part of Plantation Triumph, situate on the east sea coast of the county of Demerara and colony of British Guiana, said lot being laid down and defined on a plan of portion of the said plantation by L. M. Nightingale, Government Surveyor, dated 20th March, 1911, and deposited in the Registrar's Office on the 11th July, 1912, to and in favour of Bakhas, No. 105,370, ex *Mersey*, 1907, a male East Indian immigrant, residing at Plantation Triumph.

74. By the Colony of British Guiana, TRANSPORT of cultivation lot number 193 (one huudred and ninety-three), section A, part of Plantation Triumph, situate on the east sea coast of the county of Demerara and colony of British Guiana, said lot being laid down and defined on a plan of portion of the said plantation by L. M. Nightingale, Government Surveyor, dated 20th March, 1911, and deposited in the Registrar's Office on the 11th July, 1912,—to and in favour of Karamat, No. 109,817, ex *Indus*, 1909, a male East Indian immigrant residing at Plantation Triumph.

75. By the Colony of British Guiana, TRANSPORT of house lot number 4 (four), part of the front lands of Plantation Windsor Forest, *cum annexis*, situate on the west sea coast of the county of Demerara and colony of British Guiana, said lot being laid down and defined on a plan of portion of the front lands of the said plantation by A. J. Cheong, Government Surveyor, dated 11th January, 1912, and deposited in the Registrar's Office on the 26th June, 1912,—to and in favour of Musai, No. 73,236, ex *Jura*, 1895, a male East Indian immigrant residing at Plantation Windsor Forest.

76. By the Colony of British Guiana, TRANSPORT of cultivation lot number 214 (two hundred and fourteen), section A, part of Plantation Clonbrook, situate on the east sea coast of the county of Demerara and colony of British Guiana, said lot being laid down and defined on a plan of portion of the said plantation by E. S. E. Parker, Government Surveyor, dated 25th March, 1908, and deposited in the Registrar's Office on the 28th April, 1910,—to and in favour of Alladin, No. 82,550, ex *Moy*, 1900, a male East Indian immigrant residing at Plantation Clonbrook.

77. By the Colony of British Guiana, TRANSPORT of cultivation lot number 189 (one hundred and eighty-nine), section A, part of Plantation Clonbrook, situate on the east sea coast of the county of Demerary and colony of British Guiana, said lot being laid down and defined on a plan of portion of the said plantation by E. S. E. Parker, Government Surveyor, dated 25th March, 1908, and deposited in the Registrar's Office on the 28th April, 1910,—to and in favour of Bhouro, No. 86,355, ex *Ems*, 1900, a male East Indian immigrant residing at Plantation Clonbrook.

78. By the Colony of British Guiana, TRANSPORT of cultivation lots numbers 362 (three hundred and sixty-two) and 363 (three hundred and sixty-three), section A, parts of Plantation Triumph, situ-

Digitized by Google

ate on the east sea coast of the county of Demerara and colony of British Guiana, said lots being laid down and defined on a plan of portion of the said plantation by L. M. Nightingale, Government Surveyor, dated 20th March, 1911, and deposited in the Registrar's Office on the 11th July, 1912,—to and in favour of Salaru, No. 88,124, ex *Main*, 1900, a male East Indian immigrant, residing at Plantation Triumph.

79. By the Colony of British Guiana, TRANSPORT of, *firstly*, cultivation lot number 143 (one hundred and forty-three), section A, part of plantation Triumph, situate on the east sea coast of the county of Demerara and colony of British Guiana, said lot being laid down and defined on a plan of portion of the said plantation by L. M. Nightingale, Government Surveyor, dated 20th March, 1911, and deposited in the Registrar's Office on the 11th July, 1912; and *secondly*, cultivation lot number 28 (twenty-eight), section C, part of the said plantation, said lot being laid down and defined on a plan of portion of the said plantation by L. M. Nightingale, Government Surveyor, dated 4th September, 1912, and deposited in the Registrar's Office on the 19th December, 1912,—to and in favour of Panchoo, No. 57,929, ex *Grecian*, 1892, a male East Indian immigrant residing at Plantation Triumph.

80. By the Colony of British Guiana, TRANSPORT of cultivation lots numbers 136 (one hundred and thirty-six) and 137 (one hundred and thirty-seven), section A, parts of Plantation Triumph, situate on the east sea coast of the county of Demerara and colony British Guiana, said lots being laid down and defined on a plan of portion of the said plantation by L. M. Nightingale, Government Surveyor, dated 20th March, 1911, and deposited in the Registrar's Office on the 11th July, 1912,—to and in favour of Gulab, No. 51,952, ex *Jura*, 1891, a male East Indian immigrant residing at Plantation Triumph.

81. By the Colony of British Guiana, TRANSPORT of cultivation lot number 173 (one hundred and seventy-three), section B, part of Plantation Triumph, situate on the east sea coast of the county of Demerara and colony of British Guiana, said lot being laid down and defined on a plan of portion of the said plantation by L. M. Nightingale, Government Surveyor, dated 20th March, 1911, and deposited in the Registrar's Office on the 11th July, 1912,—to and in favour of Mungroo, No. 35,049, ex *Rhine*, 1887, a male East Indian immigrant residing at Plantation Triumph.

82. By the Colony of British Guiana, TRANSPORT of cultivation lot number 125 (one hundred and twenty-five), section B, part of Plantation Triumph, situate on the east sea coast of the county of Demerara and colony of British Guiana, said lot being laid down and defined on a plan of portion of the said plantation by L. M. Nightingale, Government Surveyor, dated 20th March, 1911, and deposited in the Registrar's Office on the 11th July, 1912,—to and in favour of Sookhary, No. 14, ex *Jura*, 1878, a male East Indian immigrant, residing at Plantation Triumph.

83. By the Colony of British Guiana, TRANSPORT of cultivation lots numbers 141 (one hundred and forty-one) and 194 (one hundred and ninety-four), section B, parts of Plantation Triumph, situate on the east sea coast of the county of Demerara and colony of British Guiana, said lots being laid down and defined on a plan of portion of the said plantation by L. M. Nightingale, Government Surveyor, dated 20th March, 1911, and deposited in the Registrar's Office on the 11th July, 1912,—to and in favour of Jaithoo, No. 144, ex *Rohilla*, 1879, a male East Indian immigrant residing at Plantation Triumph.

84. By the Colony of British Guiana, TRANSPORT of cultivation lot number 175 (one hundred and seventy-five), section B, part of Plantation Triumph, situate on the east sea coast of the county of Demerara and colony of British Guiana, said lot being laid down and defined on a plan of portion of the said plantation by L. M. Nightingale, Government Surueyor, dated 20th March, 1911, and deposited in the Registrar's Office on the 11th July, 1912,—to and in favour of Motie, No. 72,029, ex *Elbe*, 1895, a male East Indian immigrant residing at Plantation Triumph.

85. By the Colony of British Guiana, TRANSPORT of cultivation lot number 122 (one hundred and twenty-two), section A, part of Plantation Triumph, situate on the east sea coast of the county of Demerara and colony of British Guiana, said lot being laid down and defined on a plan of portion of the said plantation by L. M. Nightingale, Government Surveyor, dated 20th March, 1911, and deposited in the Registrar's Office on the 11th July, 1912,—to and in favour of Seetaram, No. 96,728, ex *Moy*, 1903, a male East Indian immigrant, residing at Plantation Triumph.

86. By the Colony of British Guiana, TRANSPORT of cultivation lot number 42 (forty-two), section A, part of Plantation Triumph, situate on the east sea coast of the county of Demerara and colony of British Guiana, said lot being laid down and defined on a plan of portion of the said plantation by L. M. Nightingale, Government Surveyor, dated 20th March, 1911, and deposited in the Registrar's Office on the 11th July, 1912,—to and in favour of Terbeni, No. 94,342, ex *Forth*, 1902, a male East Indian immigrant, residing at Plantation Success.

87. By the Colony of British Guiana, TRANSPORT of cultivation lot number 432, (four hundred and thirty-two), section A, part of Plantation Triumph, situate on the east coast of the county of Demerara and colony of British Guiana, said lot being laid down and defined on a plan of portion of the said plantation by L. M. Nightingale, Government Surveyor, dated 20th March, 1911, and deposited in the Registrar's Office on the 11th July, 1912,—to and in favour of Balgobin, No. 42,315, ex *Brenda*, 1889, a male East Indian immigrant, residing at Plantation Triumph.

88. By the Colony of British Guiana, TRANSPORT of cultivation lot number 104 (one hundred and four), section B, part of Plantation Triumph, situate on the east sea coast of the county of Demerara and colony of British Guiana, said lot being laid down and defined on a plan of portion of the said plantation by L. M. Nightingale, Government Surveyor, dated 20th March, 1911, and deposited in the Registrar's Office on the 11th July, 1912,—to and in favour of Rama, No. 82,358, ex *Mersey*, 1899, a male East Indian immigrant, residing at Beterverwagting Village.

89. By the Colony of British Guiana, TRANSPORT of cultivation lot number 108 (one hundred and eight), section B, part of Plantation Triumph, situate on the east sea coast of the county of Demerara and colony of British Guiana, said lot being laid down and defined on a plan of portion of the said plantation by L. M. Nightingale, Government Surveyor, dated 20th March, 1911, and deposited in the Registrar's Office on the 11th July, 1912,—to and in favour of Somwaria, B.R., 621, of 1886, a single woman, residing at Plantation Triumph.

90. By Irvina Annie Mary Outridge, of lot 37, Lamaha Street, Georgetown, TRANSPORT of the east half lot number 37 (thirty-seven), in that part of Georgetown called Queenstown Ward, as laid down and defined on the plan of the district, situated on the lands of the Thomas estate, made by the Sworn Land Surveyor Luke M. Hill, C.E., dated 1st September, 1887, and deposited in the office in Georgetown of the Registrar of the colony of British Guiana on the seventh day of April, 1888, in pursuance of the provisions of section six of Ordinance two of 1887, said lot number 37 (thirty-seven) being subject to the By-Laws and Regulations passed by the Mayor and Town Council on the 15th May, 1888, and sanctioned by the Governor and Court of Policy on the 10th July, 1888, with all the buildings and erections thereon,—to and in favour of the minors Albert Irvine Outridge and Eric Vain Outridge, of lot 37, Lamaha Street, Georgetown.

91. By Ernestine Elma Munro, widow, of Adventure House, Suddie, Essequebo, TRANSPORT of lots numbers 18 (eighteen) and E, section E, part of the lands of Plantation Adventure, situate in the county of Essequebo in the Colony of British Guiana, said lots being laid down and defined on a plan of the said plantation by E. A. Pairaudeau, Assistant Crown Surveyor, dated 28th December, 1885, and deposited in the Registrar's Office of British Guiana on the 5th of February, 1887, with the building and erections thereon, save and except one building used as a provision shop belonging to Krishna Marage and a troolie house owned by Pulton, a free coolie man,—to and in favour of Ranjoo, No. 415, ex *Marian Moore*, 1859, East Indian woman, residing at Adventure Village, Essequebo.

92. By John Edward Greene, of lot 28, Holmes Street, Georgetown, TRANSPORT of west half of west half of lot number 6, (six), section A, west half of west half of lot number 28 (twenty-eight), section B, and west half of west half of lot number 28 (twenty-eight), section C, Plaisance, in the Plaisance Village District, in the county of Demerara and in the colony of British Guiana, with all the buildings and erections thereon,—to and in favour of Thomas Adonis of Plaisance, East Coast, Demerara.

93. By Ramlochan, male, B.R. No. 291 of 1870, of Dundee, East Coast, Demerary, TRANSPORT of a piece of land being part of a tract of Crown land, situate, lying and being on the right bank of the Mahaicony Creek, commencing at a point about 50 roods below the lower façade paal of a tract in the occupancy of Bhukun, situate on the left bank of the Mahaicony Creek and extending thence upward in façade S. 20° W. 100 roods by a mean depth S. 70° E. 300 roods in the county of Demerara, in the colony of British Guiana and containing one hundred acres,

Digitized by Google

as shown on a diagram by F. U. Tronchin, acting Government Surveyor, dated the 28th day of August, 1897, a duplicate of which diagram together with a duplicate of Grant No. 1,767, is deposited in the office of the Government Land Department, the piece of land hereby transported having a façade of 25 roods commencing from the southern extremity of the eastern boundary and extending in a northerly direction by the whole depth of the said tract of land, subject to the conditions contained in the said grant,—to and in favour of Tooraballi, male, No. 32 C.R., 1892, of Dundee, East Coast.

Registrar's Office of British Guiana, Georgetown, Demerary, this 12th day of December, 1913.

L. C. DALTON,
Registrar.

Counties of Demerary & Essequebo.

20TH DECEMBER, 1913.

[SECOND PUBLICATION.]

THE following TRANSPORTS and MORTGAGES are intended to be passed before one of Their Honours the Judges of the Supreme Court of British Guiana on any day after Saturday, the 20th day of December, 1913, which such Judge shall be pleased to appoint, viz.:—

1. By Soomaria, female East Indian, native of this colony, of Kitty village, and Radhia, female East Indian immigrant No. 15,199, ex *ship Plassey*, also of Kitty village, East Coast, Demerara, singlewomen, TRANSPORT of the quarter lot number 125 (one hundred and twenty-five), known and described in the Town Books as west half of east half lot number 125 also known as 125 C, situate in Kingston, in the city of Georgetown, county of Demerara, with all the buildings and erections thereon save and except one building belonging to Charles Christopher Bayley,—to and in favour of Georgiana Amanda McIntosh, the wife of Alexander McIntosh, both residing at lot 108, Duke Street, Kingston, Georgetown.

2. By John Bradshaw Sharples, of 357, Lamaha Street, Georgetown, Demerara, as the duly constituted attorney in this colony of Maria Johanna Sharples, presently residing in the island of Barbados, by virtue of said power of attorney duly executed and recorded in the Registrar's Office of British Guiana on the 20th August, 1913, TRANSPORT of one quarter lot number 59 (fifty-nine), formerly known as sub-number 88 (eighty-eight), also known in the books of the Town Clerk of Georgetown as east quarter lot number 60 (sixty), also known as lot 88 (eighty-eight) A, situate in Kingston District, in the city of Georgetown, with all the buildings and erections thereon,—to and in favour of Domingos Gomes Jasmins, of the city of Georgetown.

3. Metalee, No. 334, ex *Malabar*, 1880, of Mahaica, male Indian immigrant, TRANSPORT of a certain piece of land situate on the left bank of the Mahaica creek starting at a point about one and a half mile below the little Biabu creek and extending thence N. 71° 69′ W. 247½ roods, thence S. 18° 51′ W. 100 roods, thence S. 71° 09′ E. 352½ roods and containing one hundred acres as shown on a diagram thereof by George D. Bayley, Government Surveyor, dated 23rd June, 1900, and attached to the original Grant of the said tract of land, the said piece of land hereby transported being the south half of a piece of land thirty-three and a half roods in width measuring from a point sixteen and a half roods from the northern boundary of the said tract of land and extending in a southerly direction by the whole depth of said tract of land, subject to the conditions of the said Grant, no building thereon,—to and in favour of Rattan, No. 59,796, ex *Lena*, 1893, male East Indian immigrant of Mahaica creek.

4. By Eustace Gordon Woolford, bachelor, of 134, 135, 136, Kingston, Georgetown, TRANSPORT of the west half of lot number 153 (one hundrd and fifty-three) in that part of Georgetown called Lacytown, as laid down and defined on the plan of the Town Districts, situated on the lands of the Vlissengen estate, made by the Sworn Land Surveyor Luke M. Hill, dated 17th June, 1879, and deposited in the Registrar's Office of the counties of Demerary and Essequebo on the first of November, 1879, said plan having been approved of by the Governor and Court of Policy on the 22nd of September, 1879, and deposited in the Registrar's Office aforesaid in pursuance of the provisions of section sixty four of Ordinance No. 2 of the year 1876, with all the buildings and erections thereon subject to the lien of the Receiver General of British Guiana,—to and in favour of the Mayor and Town Council of Georgetown.

5. By Manoel Moniz, of Plaisance Village, East Coast, Demerara, TRANSPORT of the west half of the east half of lot number 56 (fifty-six), section A, the west half of the east half of lot number 8 (eight), section B, and the west half of the east half of lot number 8 (eight), section C, in the Village of Plaisance, in the county of Demerary and in the colony of British Guiana, with the buildings and erections thereon, save and except one two room cottage the property of Alexander Melville,—to and in favour of Margaret McShine, of Plaisance Village, East Coast aforesaid, widow.

6. By Sanichari, C.R., No. 746, S. 1878, singlewoman, of La Penitence, East Bank, Demerary, TRANSPORT of lot number 21 (twenty-one), part of the lands formerly known as lots numbers (four) 4 and 5 (five), now known as Plantation Champagne, situate on the right bank of the Mahaicony creek, in the county of Demerary and colony of British Guiana, sub-divided and paaled off on a plan of the said Plantation Champagne, by L. S. Hohenkerk, Sworn Land Surveyor, dated Demerara, 13th December, 1902, and deposited in the Registrar's Office of British Guiana on the 4th day of February, 1903, with the building thereon,—to and in favour of Sarabjeet Persaud, male, native of this colony,

7. By Tilaki, male, No. 42,221, ex *Sheila*, 1899, of Mahaicony, TRANSPORT of a piece of land forming part of a certain tract of Crown land situate, lying and being on the right bank of the Mahaicony creek commencing from an iron paal immediately below the mouth of the Reece creek and extending thence N. 80 35′ E. 274 roods, thence N. 69 36′ W. 308.25 roods to the Mahaicony creek, thence along the Mahaicony creek to the place of commencement in the county of Demerary and colony of British Guiana, and containing 71 123/309 acres as shown on a diagram by H. H. Bougle, Government Surveyor, dated the 8th of October, 1901, and annexed to the Grant No. 3024 of the said tract of land issued to the said Seemoduth on the 15th day of March, 1902, the said piece of land hereby transported having a façade of 9¼ (nine and a half) roods commencing from the northern boundary and extending in a southerly direction by the whole depth of the said tract of land subject to the conditions of the said Grant, with one building thereon,—to and in favour of Mungal, male East Indian immigrant, of Mahaicony.

8. By Cecil William Stanley Marchant, of lot 3, Croal street, Georgetown, a FIRST MORTGAGE on the south half of the concession or lot number 55 (fifty-five), situate in Cumingsburg district in the city of Georgetown, county of Demerary and colony of British Guiana, and all the buildings and erections thereon,—to and in favour of The British Guiana Mutual Fire Insurance Company, Limited, of Lots Nos. 27, 28 and 29, corner of Robb and Hinoks Streets, Georgetown.

9. By Soonoea, male East Indian immigrant No. 139, *Casual*, 1867, of Dundee, Mahaicony, TRANSPORT of lot number 16 (sixteen), part of the lands formerly known as lots Nos. 4 and 5, now known as Plantation Champagne, situate on the right bank of the Mahaicony creek, in the county of Demerary and colony of British Guiana, sub-divided and paaled off on a plan of the said Plantation Champagne by L. S. Hohenkerk, Sworn Land Surveyor, dated Demerara, 13th December, 1902, and deposited in the Registrar's Office of British Guiana on the 4th day of February, 1903,—to and in favour of Bhukhlal, male, B.R., No. 562, 1884, of Bel Air, East Coast, Demerary.

10. By William Alstein Parker, Public Trustee of British Guiana as representing the estate of Frederick Raglan Phillips, deceased, acting under the provisions of section 3 (a) of Ordinance 15 of 1910, TRANSPORT of the tract of Crown land situate, lying and being on the left bank of the Mahaica creek commencing at a paal denoting the extremity of the northern boundary of David William's Grant No. 1,792 and extending thence N. 71° 29′ W. 242.8 roods, thence S. 17° 31′ W. 123·52 roods, thence S. 71° 29′ E. 242·8 roods, thence N. 17° 31′ E. 123·52 roods to the point of commencement in the county of Demerary and colony of British Guiana and containining 100 Rhyuland acres as shown on a diagram by M. P. Hastings, Government Surveyor, dated 15th October, 1907, a duplicate of which diagram together with a duplicate of this Grant No. 4,330 is deposited in the office of the Department of Lands and Mines, subject to the conditions of the said Grant,—to and in favour of Edwin Bacchus, of Virginia village, Mahaica, East Coast, Demerara

11. By Elizabeth Anne Tengely, widow, of lot 2, High Street, Newtown, TRANSPORT of lot number 111 (one hundred and eleven), situate in Kingston district, in the city of Georgetown, in the county of Demerary and colony of British Guiana, with all the buildings and erections thereon,—to and in favour of Domingos Gomes Jasmins, of lot 87, Barrack and Duke Streets, Kingston.

Digitized by Google

12. By Jacob Luck, of Plantation Diamond, East Bank, Demerary river, TRANSPORT of east half of the west half lots numbers 39 (thirty-nine) and 40 (forty), also known as 71 (seventy-one) and 72 (seventy-two), respectively, situate in Charlestown district, in the city of Georgetown, in the county of Demerary and colony of British Guiana, with all the buildings and erections thereon,—to and in favour of Thomas Major, senior, of Good Intent Village, West Bank, Demerara River.

13. By Georgiana Amanda McIntosh, the wife of Alexander McIntosh, both of lot 108, Duke Street, Kingston, in the city of Georgetown, A FIRST MORTGAGE on the quarter lot number 125 (one hundred and twenty-five), known and described in the Town Books as west half of east half of lot number 125, also known as 125 C, situate in Kingston, in the city of Georgetown, county of Demerara, and all the buildings and erections thereon, save and except one building belonging to Charles Christopher Bayley,—to and in favour of The British Guiana Building Society, Limited, of lots Nos. 1, 2 and 3, High Street, Georgetown.

14. By Henry Gaskin, of lot 55, Hadfield Street, in the city of Georgetown, A FIRST MORTGAGE on, *firstly*, south half of lot number fifty-five, also known as lot number sixty-five, situate in Stabroek District, city of Georgetown, county of Demerary, and all the buildings ane erections thereon; and *secondly*, north half of lot number 9 (nine), in the village of Albouystown, in the county of Demerary, and in the colony of British Guiana, and all the buildings and erections thereon,—to and in favour of The British Guiana Building Society, Limited, of lots Nos. 1, 2 and 3, High Street, Georgetown.

15. By Fitz Reginald Wilson, of lot , First Street, Albert-town, in the city of Georgetown, A FIRST MORTGAGE on the west half of and in lot number 21 (twenty-one), situate in Albert-town District, city of Georgetown, county of Demerary, and all the buildings and erections thereon,—to and in favour of The British Guiana Building Society, Limited, of lots Nos. 1, 2 and 3, High Street, Georgetown.

16. By Charlotte Vandeyar, singlewoman, of lot 59, Robb Street, Lacytown, in the city of Georgetown, a FIRST MORTGAGE on east half of lot number 44 (forty-four), in that part of Georgetown called Lacytown, as laid down and defined on the plan of the Town Districts, situated on the lands of the Vlissengen Estate, made by the Sworn Land Surveyor Luke M. Hill, dated 17th June, 1879, and deposited in the Registrar's Office of the counties of Demerary and Essequebo on the 1st of November, 1879, said plan having heen approved of by the Governor and Court of Policy on the 22nd of September, 1879, and deposited in the Registrar's Office aforesaid in pursuance of the provisions of section 64 of Ordinance No. 2 of the year 1876, and all the buildings and erections thereon, subject to the lien of the Receiver General of British Guiana,—to and in favour of The British Guiana Building Society, Limited, of lots Nos. 1, 2 and 3, High Street, Georgetown.

17. By Modun, bachelor, male East Indian, No. 452, B.R. of 1871, residing at Congo-Buckleyow Creek, Mahaicony Creek, in the county of Demerary, a FIRST MORTGAGE on a tract of Crown land situate, lying and being on the right bank of the Mahaicony Creek, commencing at a paal about 9·2 roods above Congo-Buckleyow Creek and 25 roods below a tract of 25 acres surveyed for Ramlochun, and having a façade upwards S. 87° 01′, W. (true) 25 roods, with a mean depth S. 2° 59′ E. (true) of 300 roods, in the county of Demerara and colony of British Guiana, and containing 25 Rhynland acres, as shown on a diagram by E. S. E. Parker, Government Surveyor, dated the 27th day of September, 1912, a duplicate of which diagram together with the duplicate of the Grant (No. 5,450), is deposited in the Office of the Department of Lands and Mines, subject to the conditions contained in the said Grant, together with all the buildings and erections thereon, and also 1 (one) red and 1 (one) brown steers and 1 (one) brindle heifer, all branded D.M. 55, —to and in favour of Altaffhussein, Merchant, of 19, Water Street, Georgetown, Demerara.

18. By Percy Claude Wight, of lot 52, Brickdam, TRANSPORT of lot number sixty, part of Plantation Triumph *cum annexis*, situate on the east sea coast of the county of Demerary and colony of British Guiana, the said lot sixty being laid down and defined on a diagram of a portion of the west half of the said Plantation Triumph by the Sworn Land Surveyor E. Chalmers, dated First September, One Thousand Eight Hundred and Seventy-five, and deposited in the Registrar's Office of the counties of Demerary and Essequebo on the Twenty-second February, One Thousand Eight Hundred and Seventy-six, and all the buildings and erections thereon,—to and in favour of Julia Goveia, widow, of Plantation Triumph, East Coast, Demerary.

Registrar's Office of British Guiana, Georgetown, Demerary, this 5th day of December, 1913.

L. C. DALTON,
Registrar.

Counties of Demerary & Essequebo.

13TH DECEMBER, 1913.

[THIRD PUBLICATION.]

THE following TRANSPORTS and MORTGAGES are intended to be passed before one of Their Honours the Judges of the Supreme Court of British Guiana on any day after Saturday, the 13th day of December, 1913, which such Judge shall be pleased to appoint, viz.:—

1. By Percy Claude Wight, of 52, Brickdam, city of Georgetown, TRANSPORT of lots letters A, B, and C, section E, Concordia, in the Concordia Country District, in the county of Essequebo, colony of British Guiana, no building thereon,—to and in favour of Joseph Richards, of Plantation Belair, East Coast.

2. By Patricia Theresa Sweetnam, singlewoman, of lot 46, High Street, Kingston, Georgetown, as the sole heiress under the last will and testament of Arthur Joseph Sweetnam, deceased, agreeably with said last will and testament duly proved and deposited in the office of the Registrar of British Guiana on the 7th day of April, 1899, a FIRST MORTGAGE of the right, title and interest in and to the east half of lot number 47 (forty-seven), situate in Cumingsburg, city of Georgetown, county of Demerary, and all the buildings and erections thereon,—to and in favour of The British Guiana Mutual Fire Insurance Company, Limited, of lots Nos. 27, 28 and 29, corner of Robb and Hincks Streets, Georgetown.

3. By Joseph Alonza Odle, of Plantation LaGrange, West Bank, Demerara, TRANSPORT of the west half of lot number 149 (one hundred and forty-nine), part of that portion of Plantation Kitty, situate on the east sea coast of the county of Demerary and colony of British Guiana, known as the village of Alexanderville which said half lot is laid down and defined on a diagram of an extension of the village of Alexanderville, being a portion of Plantation Kitty, made by John Peter Prass, Sworn Land Surveyor, dated 24th March, 1888, and deposited in the Registrar's Office of British Guiana on the 24th November, 1888, with all the buildings and erections thereon,—to and in favour of Bhoodoo, free male East Indian, No. 33, *Belinden*, 1862, of 230 and 231, David Street, Kitty, East Coast, Demerara.

4. By Alexander Gonsalves, of Manget Place and Hadfield Street, Georgetown, a THIRD MORTGAGE on lot number 37 (thirty-seven), situate in North Cumingburg, in the city of Georgetown, and on all the buildings and erections thereon, and a FIRST MORTGAGE on, *firstly*, all and singular the stock-in-trade, good-will, goods, wares, merchandise, furniture, fittings, fixtures, bed and table linen, utensils and further appurtenances of every description, book and other debts, assets and choses in action of the business known as the "Park Hotel" owned and carried on by the Mortgagor at lot 37, North Cumingsburg, in the city of Georgetown, whether carried on upon the said premises or elsewhere in the said colony of British Guiana, and all other stock-in-trade, good-will, goods, wares, merchandise, whether in bond or elsewhere, furniture, fittings, fixtures, bed and table linen, utensils, book and other debts, assets, and choses in action and further appurtenances of every description which may hereafter be brought in or taken into the said business either in addition to those at present existing or in substitution therefor or which may be due to the mortgagor hereafter from time to time in regard to the said business which may hereafter be carried on by him whether carried on upon the said premises or elsewhere in the said colony of British Guiana, *secondly*, all and singular the stock-in-trade, good-will, goods, wares, merchandise, furniture, fittings, fixtures, bed and table linen, utensils and further appurtenances of every description, book and other debts, assets and choses in action of the business known as the "Victoria Hotel" owned and carried on by the mortgagor at lots 17 and 18, Newtown, in the city of Georgetown, whether carried on upon the said premises or elsewhere in the said colony of British Guiana, and all other stock-in-trade, good-will, goods, wares, merchandise, whether in bond or elsewhere, furniture, fittings, fixtures, bed and table linen, utensils, book and other debts, assets and choses in action and further appurtenances of every description which may hereafter be brought in or taken into the said business either in addition to

Digitized by Google

those at present existing or in substitution therefor or which may be due to the mortgagor hereafter from time to time in regard to the said business which may hereafter be carried on by him whether carried on upon the said premises or elsewhere in the said Colony of British Guiana; and *thirdly*, all and singular the stock-in-trade, machinery, good-will, goods, wares, merchandise, furniture, fittings fixtures, utensils and further appurtenances of every description, book and other debts, assets and choses in action of the business known as the "*London Toilet* Company" owned and carried on by the mortgagor at lot 26, Robbstown, in the said city of Georgetown, whether carried on upon the said premises or elsewhere in the said colony of British Guiana, and all other stock-in-trade, machinery, goodwill, goods, wares, merchandise, whether in bond or elsewhere, furniture, fittings, fixtures, utensils, book and other debts, assets and choses in action and further appurtenances of every description which may hereafter be brought in or taken into the said business either in addition to those at present existing or in substitution therefor or which may be due to the mortgagor hereafter from time to time in regard to the said business which may hereafter be carried on by him whether carried on upon the said premises or elsewhere in the said colony of British Guiana,—to and in favour of Gregorio Bettencourt, of "Belfield House," Camp Street, Georgetown.

5. By Chikhoori, male, No. 10,640, ex *Lightning*, 1881, of Chapman's Grove, East Coast, Demerary, TRANSPORT of lot number 4 (four), part of Plantation Lancaster, situate on the east sea coast of the county of Demerara and colony of British Guiana, the said lot number 4 (four), being laid down and defined on a diagram made by W. A. M. Roberts, Sworn Land Surveyor, dated 3rd March, 1909, and deposited in the Registrar's Office of British Guiana on the 15th March, 1909, no building thereon,—to and in favour of Jugru, male East Indian immigrant, of 90,610, ex *Forth*, 1901, residing at Chapman's Grove, East Coast, Demerary.

6. By Mangri, female East Indian, No. 579, B.R., 1886, of Souvenir, East Coast, Demerary, TRANSPORT of house lot No. 98 (ninety-eight), section B, part of Plantation Herstelling, and cultivation lot No. 47 (forty-seven), section C, part of the north half of Plantation Helena, which plantations are situated on the left or western bank of the Mahaica Creek, on the east sea coast of the county of Demerary, in the colony of British Guiana, the said lots being laid down and defined on a plan of Plantation Helena, (*cum annexis*), by James A. P. Bowhill, Government Surveyor, dated 27th August, 1900, and deposited in the Registrar's Office on the 6th October, 1900, no building thereon,—to and in favour of Lall Behary, No. 525, B.R., 1869, a male, native of this colony, residing at Plantation Helena, East Coast, Demerary.

7. By Gokul, male East Indian immigrant, No. 76,156, ex *Sheila*, 1896, of Virginia, East Coast, Demerara, TRANSPORT of east half of the south half of lot number 48 (forty-eight), Virginia Village, Mahaica, east coast of the county of Demerary, with one building thereon the property of Samareah,—to and in favour of the said Samareah, female East Indian, No. 1,379, B.R., 1879, the wife of Seecharan, male East Indian immigrant, both of Cane Grove, East Coast, Demerary.

8. By Henry Chin, of Uitvlugt, West Coast, Demerary, TRANSPORT of an undivided half part or share of and in an undivided half of the north half of lot number 12 (twelve), part of that part of the front lands of Plantation de Groote en Klyne, Uitvlugt, situate on the west sea coast of the county of Demerary, laid out and defined on a diagram of allotments on the front lands of Plantation de Groote en Klyne, Uitvlugt, by the Sworn Land Surveyor, William Downer, dated the 9th day of October, 1849, and deposited in the Registrar's Office of the counties of Demerary and Essequebo on the 29th day of *November*, 1849, with an undivided half part or share of and in all the buildings and erections thereon,—to and in favour of John Wright, of Uitvlugt, aforesaid.

9. By Ramdeen, male East Indian, No. 61, B.R., 1870, of lot 159, Curtis Street, Albuoystown, Georgetown, TRANSPORT of the south half of the west half of lot number 172 (one hundred and seventy-two), part of the western half of Plantation La Penitence situate on the east bank of the River Demerary in the county of Demerary and colony of British Guiana, the said west half of lot number 172 (one hundred and seventy-two) being laid down and defined on a diagram of the portion of the front lands of the said Plantation La Penitence showing the extension of the lots known as Albouystown, made by John Peter Prass, Sworn Land Surveyor, dated 23rd day of February, 1888, and deposited in the Registrar's Office of British Guiana on the 24th day of November, 1888, with all the buildings and erections on the said south half of the west half of lot number 172 aforesaid,—to and in favour of Ramsarup, male East Indian, No. 481, B.R., 1889, of lot 154, Nonpareil Street, Albouystown, Georgetown.

10. By Jeebodhe, free male East Indian, No. 24,257, ex *British Peer*, 1885, of Mes Delices, West Bank, Demerary, TRANSPORT of a piece of land measuring 3 (three) roods in width by 550 (five hundred and fifty) roods in depth situate on the extreme west of the west half of the east half of the west half of the west half of Plantation Mes Delices, situate in Canal No. 1 (one), on the west bank of the River Demerary and colony of British Guiana, subject to the right of drainage to the proprietor or proprietors of the east half of the said property at all times,—to and in favour of Dookhun, free male East Indian, R of D., No. 76,122, ex *Sheila*, 1896, and Damdar, free male East Indian, R of D., No. 76,098, ex *Sheila*, 1896, both of Pln. Mes Delices, aforesaid.

11. By John D'Andrade, bachelor, of lot 41, Howes Street, Georgetown, TRANSPORT of a piece of land measuring 84 (eighty-four) feet from north to south and 73 (seventy-three) feet 9 (nine) inches from east to west, part of the east five-eighths (⅝) of lot 41 (forty-one) or 73 (seventy-three), situate in Charlestown district, in the city of Georgetown, county of Demerary, and known in the books of The Town Clerk of Georgetown as east part of east ⅝ (five-eighths) of lot 41, also known as 73, with all the buildings and erections thereon, as known on a plan thereof by the Sworn Land Surveyor T. G. Wight, dated 29th September, 1859, and deposited in the Registrar's Office of the counties of Demerary and Essequebo on the 1st October, 1859,—to and in favour of Francisco Gonsalves Lopes, of 42, Howes and Charles Streets, Charlestown, Georgetown.

12. By Francis Gonsalves Lopes, of lot 42, Howes Street, Georgetown, Demerara, a FIRST MORTGAGE on *firstly*, a piece of land measuring 84 (eighty-four) feet from north to south and 73 (seventy-three) feet 9 (inches) from east to west, part of east five-eighths (⅝) of lot 41 (forty-one) or 73 (seventy-three), situate in Charlestown district, in the city of Georgetown, county of Demerary, and known in the books of The Town Clerk of Georgetown as east part of east ⅝ (five-eighths) of lot 41, also known as 73, and all the buildings and erections thereon as known on a plan thereof by the Sworn Land Surveyor T. G. Wight, dated 29th September, 1859, and deposited in the Registrar's Office of the counties of Demerary and Essequebo on the 1st October, 1859, and *secondly*, the east half of lot number 15 (fifteen), situate in New Charlestown, Georgetown, in the county of Demerara and colony of British Guiana and all the buildings and erections thereon, save and except 4 (four) leases, viz., in favour of J. A. George, dated January, 1908, for a period of six years with right of renewal, and in favour of Philomena De Souza, dated 13th June, 1912, for a period of 10 years with right of renewal, and in favour of Rebecca Lane, dated July, 1904, for a period of 10 years with right of renewal, and in favour of Simonetta McArthur, dated 14th February, 1912, for a period of four years with right of renewal, —to and in favour of The British Guiana Mutual Fire Insurance Company, Limited, of lots Nos. 27, 28 and 29, corner of Robb and Hincks Street, Georgetown.

13. By Chowharaga Sing, of Plantation Leonora, male Indian immigrant, No. 114, ex *Jura*, 1877, TRANSPORT of lot Letter A, part of east half part or share of and in Plantation Orangestein, *cum annexis*, situate on the west sea coast of the county of Demerary in the colony of British Guiana, no buildings thereon, said lot Letter A, being laid down and defined on a diagram made by Frank Fowler, Sworn Land Surveyor, dated 14th September, 1898, and deposited in the Registrar's Office of British Guiana on the 29th September, 1898,—to and in favour of Norman Stewart Reid, of Plantation Leonora, West Coast, Demerara.

14. By Anna Maria Correia, of lot 33, Barrack Street, Kingston Georgetown, the wife of John Alexander Bettencourt Correia, as one of the heirs under the last will and testament of her father, Luiz Santos Fernandes, deceased, agreeably with said last will and testament deposited in the Registrar's Office of British Guiana on 7th July, 1880, TRANSPORT of one undivided fourth partior share in and to, *firstly*, a piece of land part of the lands heretofore known and called Misgunst (now Suddie) being about 25 (twenty-five) roods façade by 750 (seven hundred and fifty) roods in depth more or less situate on the Aroabische Coast of Essequebo, in the colony of British Guiana, as laid down and defined on a diagram thereof dated 5th March, 1841, and deposited in the Registrar's Office of British Guiana on the 16th day of May, 1882, said piece of land containing 1790 square yards as more particularly shown on a diagram thereof made by Luke M. Hill, Sworn Land Surveyor, dated

Digitized by Google

7th August, 1899, and deposited in the Registrar's Office of British Guiana on the 10th August, 1899, with all the buildings and erections thereon; *secondly*, lot 22 (twenty-two), part of that part of Plantation Onderneeming, situate on the west bank of the river Essequebo, in the colony of British Guiana, laid down and defined on a plan of part of the front lands of Onderneeming by the Sworn Land Surveyor John McNeil, dated 3rd of May, 1844, deposited in the Registrar's Office of the counties of Demerary and Essequebo on the 30th April, 1849, with all the buildings and erections thereon; *thirdly*, lot number 24 (twenty-four), section B, part of Plantation Onderneeming, situate on the west sea coast of the county of Essequebo, and known on a map thereof by the Sworn Land Surveyor John McNeil, dated the 3rd of May, 1844, deposited in the Registrar's Office of the counties of Demerary and Essequebo on the 30th of April, 1849, with all the buildings and erections thereon; *fourthly*, lot number 28 (twenty-eight), part of the abandoned plantation Maria's Lodge situate on the west coast of the county of Essequebo, colony of British Guiana, said lot being laid down and defined on a diagram of Maria's Lodge, made by Frank Fowler, acting Crown Surveyor, on the 27th September, 1897, and deposited in the Registrar's Office of British Guiana on the 20th February, 1900, with all the buildings and erections thereon; *fifthly*, lot number 2 (two), part of the abandoned Plantation Maria's Lodge, situate on the west coast of the county of Essequebo, colony of British Guiana, said lot being laid down and defined on a diagram of Maria's Lodge made by Frank Fowler, acting Crown Surveyor, on the 27th September, 1897, and deposited in the Registrar's Office of British Guiana on the 20th February, 1900, save and except the draining trench running across the said lot, with all the buildings and erections thereon,—to and in favour of Maria Fernandes, widow, and Joseph Santos Fernandes, both of Maria's Lodge, Essequebo.

15. By Maria Fernandes, widow, of Maria's Lodge, Essequebo, in her own right and as having been married in community of goods to her husband Luiz Santos Fernandes, deceased, and by Joseph Santos Fernandes, of Maria's Lodge, Essequebo, in his own right and as one of the heirs under the last will and testament of his father, the said Luiz Santos Fernandes, deceased, agreeably with said last will and testament deposited in the Registrar's Office of British Guiana on 7th July, 1900, a FIRST MORTGAGE on, *firstly*, a piece of land part of the lands heretofore known and called Misgunst (now Suddie) being about 25 (twenty-five) roods façade by 750 (seven hundred and fifty) roods in depth more or less situate on the Aroabische coast of Essequebo, in the colony of British Guiana as laid down and defined on a diagrnm thereof dated 5th March, 1841, and deposited in the Registrar's Office of British Guiana on the 16th day of May, 1882, said piece of land containing 1,790 square yards as more particularly shown on a diagram thereof made by Luke M. Hill, Sworn Land Surveyor, dated 7th August, 1899, and deposited in the Registrar's Office of British Guiana on the 10th August, 1899, and on all the buildings and erections thereon; *secondly*, lot 22 (twenty-two), part of that part of Plantation Onderneeming, situate on the west bank of the river Essequebo, in the colony of British Guiana, laid down and defined on a plan of part of the front lands of Onderneeming, by the Sworn Land Surveyor John McNeil, dated 3rd May, 1844, and deposited in the Registrar's Office of the counties of Demerary and Essequebo on the 30th April, 1849, and on all the buildings and erections thereon; *thirdly*, lot number 24 (twenty-four), section B, part of Plantation Onderneeming, situate on the west sea coast of the county of Essequebo, and known on a map thereof by the Sworn Land Surveyor John McNeil, dated the 3rd of May, 1844, deposited in the Registrar's Office of the connties of Demeraty and Essequebo, on the 30th of April, 1849, and on all the buildings and erections thereon; *fourthly*, lot number 28 (twenty-eight), part of the abandoned Plantation Maria's Lodge, situate on the west coast of the county of Essequebo, colony of British Guiana, said lot being laid down and defined on a diagram of Maria's Lodge made by Frank Fowler, Acting Crown Surveyor, on the 27th September, 1897, and deposited in the Registrar's Office of British Guiana on the 20th February, 1900, and on all the buildings and erections thereon; and *fifthly*, lot number 2 (two), part of the abandoned Plantation Maria's Lodge, situate on the west coast of the county of Essequebo, colony of British Guiana, said lot being laid down and defined on a diagram of Maria's Lodge made by Frank Fowler, Acting Crown Surveyor, on the 27th September, 1897, and deposited in the Registrar's Office of British Guiana on the 20th February, 1900, save and except the draining trench running across the said lot and on all the buildings and erections thereon; *sixthly*, all and singular the stock-in-trade, good will, goods, wares, merchandise, furniture, fittings, fixtures, utensils, and further appurtenances of every description, book and other debts, assets, and choses in action of the retail spirit, provision and dry goods businesses now or hereafter carried on by the Mortgagors or any of them at lots 21 and 22, Onderneeming, in the county of Essequebo, whether carried on upon the said premises or elsewhere in the said colony of British Guiana, and all other stock-in-trade, good will, goods, wares, merchandise, furniture, fittings, fixtures, utensils, book and other debts, assets, and choses in action and further appurtenances of every description which may hereafter be brought in or taken into the said businesses or any of them either in addition to those at present existing or in substitution therefor or which may be due to the Mortgagors or any of them hereafter from time to time in regard to the said businesses or any of them which may hereafter be carried on by them or any of them, whether carried on upon the said premises or elsewhere in the colony of British Guiana; and *seventhly*, all and singular the stock-in-trade, good will, goods, wares, merchandise, furniture, fittings, fixtures, utensils and further appurtenances of every description, book and other debts, assets and choses in action of the dry goods business, now or hereafter carried on by the mortgagors or any of them at lot 28, Maria's Lodge, in the county of Essequebo, whether carried on upon the said premises or elsewhere in the said colony of British Guiana, and all other stock-in-trade, good will, goods, wares, merchandise, furniture, fittings, fixtures, utensils, book and other debts, assets and choses in action and further appurtenances of every description which may hereafter be brought in or taken into the said business either in addition to those at present existing or in substitution therefor or which may hereafter from time to time in regard to the said businesses which may hereafter be carried on by them or any of them whether carried upon the said premises or elsewhere in the colony of British Guiana,—to and in favour of J. P. Santos and Company, Limited, of lots 54 and 55, Robbstown, Georgetown.

16. By Francisco Figueira, of lot 101, Light Street, Bourda, Georgetown, TRANSPORT of the west half of lot number 204 (two hundred and four), in that part of Georgetown called Bourda, as laid down and defined on the plan of the Town Districts, situate on the lands of the Vlissengen estate, made by the Sworn Land Surveyor Luke M. Hill, dated 17th June, 1879, and deposited in the Registrar's Office of the counties of Demerary and Essequebo on the first of November, 1879, said plan having been approved of by the Governor and Court of Policy on the 22nd day of September, 1879, and deposited in the Registrar's Office aforesaid in pursuance of section sixty-four of Ordinance No. 2 of the year 1876, with all the buildings and erections thereon, subject to a First Mortgage passed on the 27th June, 1908, to and in favour of The Hand-in-Hand Mutual Guarantee Fire Insurance Company, Limited,—to and in favour of Manoel Gomes, of lot 233, Regent Street, Georgetown.

17. By John Aloysius Veerasawmy, of lot 55, Main Street, as executor under the last will and testament of Veerasawmy, deceased, and as substituted attorney in this colony of Louisa Veerasawmy, who was married in community of property to her husband Veerasawmy, deceased, agreeably with said last will and testament duly deposited in the Registrar's Office of British Guiana on the 7th day of June, 1913, and with power of attorney duly recorded in said office in the Book of Records, No. 53, Vol. 1, Folio 852, *et sequentibus*, and with act of substitution executed and recorded on the 30th day of September, 1913, TRANSPORT of the south half of the concession or lot number 55 (fifty-five), situate in Cumingsburg District, in the city of Georgetown, county of Demerary, and colony of British Guiana, with all the buildings and erections thereon,—to and in favour of Cecil William Stanley Marchant of lot 3 Croal Street.

18. By Jacintho Simão de Freitas, of lot 193, Wellington Street, Georgetown, TRANSPORT of lot number 119 (one hundred and nineteen), in that part of Georgetown called Lacytown, as laid down and defined on a plan of the Town districts, situated on the lands of the Vlissengen estate, made by the Sworn Land Surveyor Luke M. Hill, dated 17th June, 1879, and deposited in the Registrar's Office of the counties of Demerary and Essequebo on the 1st of November, 1879, said plan having been approved of by the Governor and Court of Policy on the 22nd of September, 1879, and deposited in the Registrar's Office aforesaid in pursuance of the provisions of section 64 of Ordinance No. 2 of the year 1876, with all the buildings and erections thereon, subject to the lien of the Receiver General of British Guiana, and subject also to a First Mortgage passed on the 9th

Digitized by Google

November, 1912, in favour of The Demerara Mutual Life Assurance Society, Limited,—to and in favour of Sookdeo, a native East Indian, of Bent Street, Georgetown.

19. By Francisco Antonio de Nobrega, of lot 301, Church Street, Georgetown, TRANSPORT of east half of lot 301 (three hundred and one), in South Cummingsburg District, in the city of Georgetown, in the county of Demerary and colony of British Guiana, with all the buildings and erections thereon, —to and in favour of Louis John Leisseur, of lot 189, Church Street, Georgetown.

20. By Louis John Leisseur, of lot 188, Church Street, in the city of Georgetown, a FIRST MORTGAGE on the east half of lot 301 (three hundred and one) in South Cummingsburg District, in the city of Georgetown, in the county of Demerary, and colony of British Guiana, and all the buildings and erections thereon,—to and in favour of The Demerara Mutual Life Assurance Society, Limited, of 1, 2 and 3, High Street, Robbstown, Georgetown.

21. Johanna Maria Viss, widow, Dorothea Muriel Viss, and James Lionel Hermanis Viss, all of Agricola Village, East Bank, Demerara, a FIRST MORTGAGE on the north half of the west half of lot number 47 (forty-seven), of that part of Plantation Rome, situate on the east bank of the River Demerary, known as the Village of Agricola, and all the buildings and erections thereon, as described on a plan thereof by the Sworn Land Surveyor James Hackett, deposited in the Registrar's Office of the counties of Demerary and Essequebo,—to and in favour of The British Guiana Building Society, Limited, of lots Nos. 1, 2 and 3, High Street, Georgetown.

22. By John Tat, of lot 2 or 4, Lombard Street, Georgetown, Demerara, TRANSPORT of a piece of land 2·5 Rhyland roods in façade and running the whole depth of the lot of land section F, as laid down and defined on a diagram of a piece of land known as section F, Plantation Golden Grove, East Bank, of the Demerara river, surveyed and paaled off by Jas. T. Seymour, Sworn Land Surveyor, dated the 1st day of November, 1913, and deposited in the Registrar's Office of British Guiana on the 27th day of November, 1913, and which said piece of land forms the southern half of the northern half of the said section F, and which said section F is laid down and defined on a diagram by A. S. Jeffery, Sworn Land Surveyor, dated the 3rd day of May, 1877, and deposited in the Registrar's Office of the counties of Demerary and Essequebo on the 15th day of May, 1877, the said lot section F, being part of a piece of land part of Plantation Golden Grove, situate on the east bank of the River Demerary, in the county of Demerary, being 3 acres, more or less, and bounded on the north by the north side-line trench of the said Plantation Golden Grove, on the south by a punt trench, on the east by a draining trench, on the west side of and running parallel with the public road of the said Plantation Golden Grove to the extent of 37 roods, and on the west by the River Demerary, where the said piece of land measures 45 (forty-five) roods façade or thereabouts, it being expressly understood that the proprietor of the said three-quarter lot section F, shall have no right to, nor property in, the trenches and the front or river dam, and the trench on the east side thereof hereinbefore mentioned with right however of drainage and navigation to the proprietor of the said ¾ (three-quarter) lot section F, through the said trench and also the right of access from the river by a stelling or otherwise across the said river dam subject to the expense of keeping in good order and repair the said trenches and the public road running parallel with the said three-quarter lot section F, to the extent of the façade of section F, with all the buildings and erections thereon,—to and in favour of Luckrania Singh, female, East Indian No. 16,427, ex *Plassey*, 1881, of Grove Village, East Bank, Demerara.

23. By John Tat, of 2 or 4, Lombard Street, Georgetown, Demerara, TRANSPORT of a piece of land 5 Rhyland roods in façade and running the whole depth of the lot of land section F, as laid down and defined on a diagram of a piece of land known as section F, Plantation Golden Grove, east bank of the Demerara River, surveyed and paaled off by James T. Seymour, Sworn Land Surveyor, dated the 1st day of November, 1913, and deposited in the Registrar's Office of British Guiana on the 27th day of November, 1913, and which said piece of land forms the southern half of the said section F, which said section F is laid down and defined on a diagram by A. S. Jeffrey, Sworn Land Surveyor, dated the 3rd day of May, 1877, and deposited in the Registrar's Office of the counties of Demerary and Essequebo on the 15th day of May, 1877, the said lot section F, being part of a piece of land part of Plantation Golden Grove, situate on the east bank of the River Demerary, in county of Demerary, being 3 acres, more or less and bounded on the north by the north side-line trench of the said Plantation Golden Grove, on the south by a punt trench, on the east by a draining trench on the west side of and running parallel with the public road of the said Plantation Golden Grove to the extent of 37 roods and on the west by the River Demerary, where the said piece of land measures 45 (forty-five) roods façade or thereabouts, it being expressly understood that the proprietor of the said three-quarter lot section F, shall have no right to, nor property in the trenches and the front or river dam, and the trench on the east side thereof hereinbefore mentioned with right however of drainage and navigation to the proprietor of the said ¾ (three-quarter) lot section F, through the said trench and also the right of access from the river by a stelling or otherwise across the said river dam, subject to the expense of keeping in good order and repair the said trenches and the public road running parallel with the said three-quarter lot section F, to the extent of the façade of section F, with all the buildings and erections thereon,—to and in favour of Wong-en-Chung, of Grove Village, East Bank, Demerara.

24. By Allan Douglas Mackintosh, of Henrietta Village, Essequebo, TRANSPORT of the north half of the north half of lot number 29 (twenty-nine), situate at Plantation Henrietta, in the county of Essequebo, with all the buildings and erections thereon,—to and in favour of The Stewards Company, Limited.

Registrar's Office of British Guiana, Georgetown, Demerary, this 28th day of November, 1913.

L. C. DALTON,
Registrar.

County of Berbice.

27TH DECEMBER, 1913.

[FIRST PUBLICATION.]

THE following TRANSPORTS are intended to be passed before one of Their Honours the Judges of the Supreme Court of British Guiana on any day after Saturday, the 27th day of December, 1913, which such Judge shall be pleased to appoint, viz.:—

1. By the Official Receiver of British Guiana, acting under the authority of Ordinance No. 24 of 1905 as representing the estate of Urjoon, male Indian immigrant, No. 178, ex *Jessie Mann*, 1861, deceased, TRANSPORT of lot number 42 (forty-two), part of the southern portion of the eastern half of Plantation Palmyra (No. 4) being the southern half of the eastern one-third of lots numbers one, two, three and four, situate, lying and being on the east sea coast of the county of Berbice, the said lot number 42 (forty-two), being laid down and defined on a diagram of the said eastern half of Plantation Palmyra (No. 4) made by Edward Chalmers, Sworn Land Surveyor, dated June, 1903, and deposited in the Registrar's Office of British Guiana, New Amsterdam, on the 17th day of August, 1903, with the right of grazing cattle and other stock on the pasturage grounds of the whole of said Plantation Palmyra (No. 4) and reserving to the present and future proprietors of the said plantation, the right of grazing cattle and other stock over the pasturage grounds of the said lot hereby transported,—to and in favour of the estate of Beepat, male Indian immigrant No. 452, ex *Atlas*, 1875, deceased.

2. By Choolia, female, No. 2,569, ex *Hereford*, 1873, of Plantation Skeldon, Berbice, TRANSPORT of lot number 11 (eleven), sections A, B, C, D, E, F, G, H, and I, parts of Plantation Lot No. 70 (seventy), otherwise known as Plantation Massiah, situate on the Corentyne Coast, in the county of Berbice, the said lot number 11 (eleven), being laid down and defined on a diagram of the said Plantation Lot number 70 (seventy), otherwise known as Plantation Massiah, by William Chalmers, Assistant Crown Surveyor, dated 16th December, 1887, and deposited in the Registrar's Office in Berbice on the 17th day of February, 1888 with the buildings thereon,—to and in favour of Shewsanker (also known as Shivsanker), male, C.R., No. 742 of No. 69 Village, Corentyne Coast Berbice.

3. By Jewansing, male, No. 88,444, ex *Elbe*, 1901, of 69 Village, Corentyne Coast, Berbice, TRANSPORT of lot number 38 (thirty-eight), part of lot number 69 (sixty-nine), also known as Plantation *Friendship*, situate on the Corentyne Coast of the county of Berbice, in the colony of British Guiana, the said lot number 38 (thirty-eight) being laid down and defined on a diagram of the said lot number 69 (sixty-nine), made by the Sworn Land Surveyor John Peter Prass, dated 1st July, 1881, and deposited in the Registrar's Office at New Amsterdam on the 10th day of December, 1884, with all the buildings and erections thereon,—to and in favour of

Digitized by Google

Shewsanker (also known as Shivsanker), male, C. R., No. 742, of 69 Village, aforesaid.

4. By John Hampden King, Immigration Agent General of British Guiana as guardian *ad hoc* of the minors Hulakia also known as Hoolakeah, single female East Indian, B.R., No. 526 of 1893, and Badrinath, also known as Badenath, No. 228, B.R., of 1897, being hereto duly authorised by an order of His Honour Sir Henry Alleyne Bovell, Knight, Chief Justice of British Guiana, dated 27th November, 1911, the said minor Hulakia being one of the heiresses under the last wills and testaments of her father Sunker, deceased, and her mother Busnut Coomary, deceased, who was the other heiress under the will of the said Sunker, deceased, and the said minor Badrinath as being entitled to his legitimate portion of the estate of his father the said Sunker, deceased, and also as the other heir under the will of his mother the said Busnut Coomary, deceased, TRANSPORT of east half of lot number 3 (three) part of lot number 9 (nine), being one of the lots forming the sugar Plantation Goldstone Hall now known as part of Plantation Adelphi, situate on the right bank of the Canje creek, in the county of Berbice, the said lot number 3 (three), being laid down and defined on a diagram by Eustace P. Austin, acting Government Surveyor, bearing date 9th February, 1891, and deposited in the Registrar's Office of British Guiana in the said county on the 1st of October, 1891,—to and in favour of Munger, male, No. 188, B.R., 1869, of Betsy Ground, Canje creek, Berbice.

Registrar's Office of British Guiana, New Amsterdam, Berbice, this 12th day of December, 1913.

L. C. DALTON.
Registrar.

County of Berbice.

20TH DECEMBER, 1913.

[SECOND PUBLICATION.]

THE following TRANSPORT is intended to be passed before one of Their Honours the Judges of the Supreme Court of British Guiana on any day after Saturday, the 20th day of December, 1913, which such Judge shall be pleased to appoint:—

1. By Marcus Augustus Fleming, of Main Road, New Amsterdam, Berbice, TRANSPORT of a piece of land forming part of lot number 20 (twenty), situate in the first empolder of the Town of New Amsterdam, in the county of Berbice, said piece of land having a façade of thirty-three (33) feet, more or less, along Main Road (otherwise known as High Street), and a depth of ten (10) roods, and being bounded on the east by part of said lot, the property of William Stratford Gilbert, on the west by the drain along the eastern side of the said Main Road, on the north by part of said lot the property of the Roman Catholic Church, and on the south by the drain dividing lots numbers twenty (20), and twenty-one (21), with the buildings and erections and further appurtenances thereon and thereto belonging,—to and in favour of George Forte, of Asylum Street, New Amsterdam, aforesaid.

Registrar's Office of British Guiana, New Amsterdam, Berbice, this 5th day of December, 1913.

L. C. DALTON,
Registrar.

County of Berbice.

13TH DECEMBER, 1913.

[THIRD PUBLICATION.]

THE following TRANSPORTS and MORTGAGE are intended to be passed before one of Their Honours the Judges of the Supreme Court of British Guiana on any day after Saturday, the 13th day of December, 1913, which such Judge shall be pleased to appoint, viz.:—

1. By Izabel Maria Rodrigues Fernandes, born De Silva, assisted as far as need be by her husband Maximiano Fernandes, both of Chapel Street, New Amsterdam, Berbice, TRANSPORT of part of the northern back quarter of lot number 21 (twenty-one) situate in that part of the Town of New Amsterdam called Smyth Town, containing 5 (five) roods of land, more or less, bounded on the east by part of said lot the property of the estate of Edward Anthony, deceased, on the west by the middle road trench, on the north by the drain dividing lots numbers 20 (twenty) and 21 (twenty-one) and on the south by the street running through the centre of said lot number 21 (twenty-one), with all the buildings and erections thereon,—to and in favour of Jose Carrega, of St. Magdalene Street, New Amsterdam aforesaid.

2. By Rughunauth, male, No. 42,117, ex *Sheila*, 1889, of Plantation Bush Lot, Corentyne Coast, Berbice, TRANSPORT of the east half of lot number 4 (four) part of lot number 27 (twenty-seven) being one of the lots forming Plantation Bush Lot, situate on the Corentyne Coast, in the county of Berbice, the said lot number 4 (four) being laid down and defined on a diagram of the said plantation made by E. Chalmers, Sworn Land Surveyor, dated 13th December, 1902, and deposited in the Registrar's Office of British Guiana, New Amsterdam, on the 23rd day of December, 1902, with the buildings and erections thereon.—to and in favour of Chrispino Albert Lopes, of Ulverston Village, Corentyne Coast, Berbice.

3. By Georgiana Augusta King, widow, of lot 35, Norton Street, Georgetown, TRANSPORT of lots 32 (thirty-two) and 33 (thirty-three), parts of the lot of land situate on the west sea coast of the county of Berbice, containing 500 acres cited on the chart as La D, named Golden Fleece, the said lots 32 and 33 (thirty-two and thirty-three), being laid down and defined on a plan of 44 lots of lands laid out on Plantation Golden Fleece, situate on the west coast of Berbice, surveyed for D. A. Peters, by Ewald C. H. Klautky, Sworn Land Surveyor, dated 12th March, 1906, and deposited in the Registrar's Office of British Guiana, in the county of Demerary, on the 31st July, 1906, save and except such portions of a strip of land measuring 100 feet (English) in width running through the said lots 32 (thirty-two) and 33 (thirty-three), on which the lines of the Demerara Railway Company are laid, and which is at present enclosed by wire fences as transported to the Demerara Railway Company on the 4th day of October, 1909, no building thereon,—to and in favour of William Davidson, of Plantation Ross, West Coast, Berbice

4. By Madramootoo, also known as and called Maduray Moothoo, male, born in this colony in 1857, registered as 307, *Lysander*, 1847, of Rose Hall village, Corentyne Coast, Berbice, a FIRST MORTGAGE on sub-lot "B" of house lot number 41, situate on the south of the public road in the Rose Hall village, in the county of Berbice, the said sub-lot and lot being laid down and defined on a plan of Rose Hall village made by E. C. H. Klautky, Sworn Land Surveyor, bearing date September, 1911, and having been approved of by the Local Government Board on the 15th day of May, 1912, under the provisions of section 27 of Ordinance No. 13 of 1907, and duly deposited in the Office of the Registrar of British Guiana at New Amsterdam on the 10th day of July, 1912, and all the buildings and erections thereon,—to and in favour of The British Guiana Building Society, Limited, of lots Nos. 1, 2, and 3, High Street, Georgetown.

Registrar's Office of British Guiana, New Amsterdam, Berbice, this 28th day of November 1913.

L. C. DALTON,
Registrar.

Execution Sales.

BY THE REGISTRAR.

Counties of Demerary & Essequebo.

[FIRST PUBLICATION.]

PURSUANT to writs of execution in the matters following:—

I, the undersigned Registrar of British Guiana, or my lawful deputy, will expose for sale to the highest bidder in presence of a Sworn Clerk or Assistant Sworn Clerk, at the Victoria Law Courts, in the city of Georgetown, on Monday, the 29th day of December, 1913, at 12 o'clock, noon:—

1. In behalf of the Chairman of the Local Authority of the Plaisance Village District *versus* the proprietor of W½ of E½ of lot No. 47, section A; W½ of E½ of lot No. 22, section B; W½ of E½ of lot No. 22, section C, Plaisance, in the Plaisance Village District:—West half of east half of lot number 47, section A; west half of east half of lot number 22, section B; west half of east half lot number 22, section C, Plaisance, in the Plaisance Village District, in the county of Demerary and colony of British Guiana, without the building thereon, appraised as the property of the heirs of Samuel Adams.

2. In behalf of the Chairman of the Local Authority of the Sparendaam Village District *versus* the proprietor of one house on lot No. 29, north side, Sparendaam, in the Sparendaam Village District:—One house on lot number 29, north side, Sparendaam, in the Sparendaam Village District, in the county of Demerary and colony of British Guiana, appraised as the property of D. Gravesande, Jnr.

3. In behalf of the Chairman of the Local Authority of the Sparendaam Village District *versus* the proprietor of lot No. 32, north side, Sparendaam, in the Sparendaam Village District:—Lot number 32, north side, Sparendaam, in the Sparendaam Village

Digitized by Google

District, in the county of Demerary and colony of British Guiana, without the buildings thereon, appraised as the property of Johnson Wheeler.

4. In behalf of the Chairman of the Local Authority of the Sparendaam Village District *versus* the proprietor of lot No. 64, north side, Sparendaam, in the Sparendaam Village District:—Lot number 64, north side, Sparendaam, in the Sparendaam Village District, in the county of Demerary and colony of British Guiana, without the buildings thereon, appraised as the property of Amelia Gardiner.

5. In behalf of the Chairman of the Local Authority of the Ann's Grove and Two Friends Village District *versus* the proprietor of N½ of E½ of lot No. 43, section F, Ann's Grove, in the Ann's Grove and Two Friends Village District:—North three-quarter of east half of lot number 43, section F, Ann's Grove, in the Ann's Grove and Two Friends Village District, in the county of Demerary and colony of British Guiana, without the buildings thereon, appraised as the property of estate of John Da Silva, deceased.

6. In behalf of the Chairman of the Local Authority of the Ann's Grove and Two Friends Village District *versus* the proprietor of W½ of E½ of lot No. 38, section F: lot number 37, section F, Ann's Grove, in the Ann's Grove and Two Friends Village District:—West half of east half of lot number 38, section F; lot number 37, section F, Ann's Grove, in the Ann's Grove and Two Friends Village District, in the county of Demerary and colony of British Guiana, without the buildings thereon, appraised as the property of Pedro DaSilva.

7. In behalf of the Chairman of the Local Authority of the Ann's Grove and Two Friends Village District *versus* the proprietor of W½ of lot No. 3, section G, Ann's Grove, in the Ann's Grove and Two Friends Village District:—West half of lot number 3, section G, Ann's Grove, in the Ann's Grove and Two Friends Village District, in the county of Demerary and colony of British Guiana, no building thereon, appraised as the property of R. A. Wilson.

8. In behalf of the Chairman of the Local Authority of the Ann's Grove and Two Friends Village District *versus* the proprietor of W½ of lot No. 10, section G; E½ of lot No. 10, section B; lot No. 20, section C; lot No. 55, section D; N½ of lot No. 38, section E, Ann's Grove, in the Ann's Grove and Two Friends Village District:—West half of lot number 10, section G; east half of lot number 10, section B; lot number 20, section C; lot number 55, section D; north half of lot number 38, section E, Ann's Grove, in the Ann's Grove and Two Friends Village District, in the county of Demerary and colony of British Guiana, no building thereon, appraised as the property of Smith Lawson.

9. In behalf of the Chairman of the Local Authority of the Ann's Grove and Two Friends Village District *versus* the proprietor of lot No. 51, section G, Ann's Grove, in the Ann's Grove and Two Friends Village District:—Lot number 51, section G, Ann's Grove, in the Ann's Grove and Two Friends Village District, in the county of Demerary and colony of British Guiana, without the building thereon, appraised as the property of Albertha Bennett.

10. In behalf of the Chairman of the Local Authority of the Ann's Grove and Two Friends Village District *versus* the proprietor of N½ of lot No. 67, section G; W½ of lot No. 63, section F; W½ of lot No. 7, section B; W½ of lot No. 88, section B; lot No. 31, section C; lot No. 37, section D; lot No. 61, section E, Ann's Grove, in the Ann's Grove and Two Friends Village District:—North half of lot number 67, section G; west half of lot number 63, section F; west half of lot No. 7, section B; west half of lot number 88, section B; lot number 31, section C; lot number 37, section D; lot number 61, section E, Ann's Grove, in the Ann's Grove and Two Friends Village District, in the county of Demerary, and colony of British Guiana, without the buildings thereon, appraised as the property of heirs of Anthony Bookey.

11. In behalf of the Chairman of the Local Authority of the Ann's Grove and Two Friends Village District *versus* the proprietor of W½ of lot No. 12, section F; W½ of lot No. 13, section F, Ann's Grove, in the Ann's Grove and Two Friends Village District:—West half of lot number 12, section F; west half of lot number 13, section F, Ann's Grove, in the Ann's Grove and Two Friends Village District, in the county of Demerary, and colony of British Guiana, with the building thereon, appraised as the property of Benjamin Paul.

12. In behalf of the Chairman of the Local Authority of the Ann's Grove and Two Friends Village District *versus* the proprietor of N½ of lot No. 51, section I, Two Friends, in the Ann's Grove and Two Friends Village District:—North half of lot number 51, section I, Two Friends, in the Ann's Grove and Two Friends Village District, in the county of Demerary, and colony of British Guiana, no building thereon, appraised as the property of Maria Jenkins.

13. In behalf of the Chairman of the Local Authority of the Bagotville Village District *versus* the proprietor of S. W. ¼ of lot No. 75, Bagotville, in the Bagotville Village District:—South west quarter of lot number 75, Bagotville, in the Bagotville Village District, in the county of Demerary and colony of British Guiana, no building thereon, appraised as the property of Peter Johnson.

14. In behalf of the Chairman of the Local Authority of the Den Amstel and Fellowship Village District *versus* the proprietor of S½ of lot No. 8, section A; the undivided 500th part of section B; W½ of lot No. 118, section D; E½ of E½ of lot No. 118, section E, and the undivided 500th part of section F, Den Amstel, in the Den Amstel and Fellowship Village District:—South quarter of lot number 8, section A; the undivided five hundredth part of section B; west half of lot number 118, section D, east half of east half of lot number 118, section E, and the undivided five hundredth part of section F, Den Amstel, in the Den Amstel and Fellowship Village District, in the county of Demerary and colony of British Guiana, with the building thereon, appraised as the property of A. M. Archer.

15. In behalf of the Chairman of the Local Authority of the Den Amstel and Fellowship Village District *versus* the proprietor of E½ of lot No. 99, section A; the undivided 250th part of section B; W½ of lot No. 116, section C; E½ of lot No. 116, section D; W½ of lot No. 116, section E, and the undivided 250th part of section F, Den Amstel, in the Den Amstel and Fellowship Village District:—East half of lot number 99, section A; the undivided two hundred and fiftieth part of section B; west half of lot number 116, section C; east half of lot number 116, section D; west half of lot number 116, section E, and the undivided two hundred and fiftieth part of section F, Den Amstel, in the Den Amstel and Fellowship Village District, in the county of Demerary and colony of British Guiana, with the building thereon, appraised as the property of Rampersaud.

16 In behalf of the Chairman of the Local Authority of the Den Amstel and Fellowship Village District *versus* the proprietor of N½ of lot No. 34, section A; the undivided 500th part of section B; E½ of lot No. 13, section D; W½ of W½ of lot No. 13, section E, and the undivided 500th part of section F, Den Amstel, in the Den Amstel and Fellowship Village District:—North quarter of lot number 34, section A; the undivided five hundredth part of section B; east half of lot number 13, section D; west half of west half of lot number 13, section E, and the undivided five hundredth part of section F, Den Amstel, in the Den Amstel and Fellowship Village District, in the county of Demerary and colony of British Guiana, without the buildings thereon, appraised as the property of Boodye.

17. In behalf of the Chairman of the Local Authority of the Den Amstel and Fellowship Village District *versus* the proprietor of lot No. 13, section A; the undivided 125th part of section B; lot No. 101, section C; lot No. 101, section D; lot No. 101, section E; and the undivided 125th part of section F, Den Amstel, in the Den Amstel and Fellowship Village District:—Lot number 13, section A; the undivided one hundred and twenty-fifth part of section B; lot number 101, section C; lot number 101, section D; and lot number 101, section E; and the undivided one hundred and twenty-fifth part of section F, Den Amstel, in the Den Amstel and Fellowship Village District, in the county of Demerary and colony of British Guiana, without the buildings thereon, appraised as the property of Simon Thomas or Wilkinson.

18. In behalf of the Chairman of the Local Authority of the Den Amstel and Fellowship Village District *versus* the proprietor of W½ of lot No. 42, section A; the undivided 500th part of section B; and the undivided 500th part of section F, Den Amstel, in the Den Amstel and Fellowship Village District:—West quarter of lot number 42, section A; the undivided five hundredth part of section B; and the undivided five hundredth part of section F, Den Amstel, in the Den Amstel and Fellowship Village District, in the county of Demerary and colony of British Guiana, without the buildings thereon, appraised as the property of Chan-a-Ling.

19. In behalf of the Chairman of the Local Authority of the Den Amstel and Fellowship Village District *versus* the proprietor of S½ of lot No. 50, section A; the undivided 250th part of section B; E½ of lot No. 109, section C; E½ of lot No. 109, section D; W½ of lot No. 109, section E; and the undivided 250th part of section F; Den Amstel, in the Den Amstel and Fellowship Village District:—South half of lot number 50, section A; the undivided two hundred and fiftieth part of section B; east half of lot number 109, section C; east half of lot number

Digitized by Google

109, section D; west half of lot number 109, section E; and the undivided two hundred and fiftieth part of section F, Den Amstel, in the Den Amstel and Fellowship Village District, in the county of Demerary, and colony of British Guiana, without the building thereon, appraised as the property of Rasmi (female).

20. In behalf of the Chairman of the Local Authority of the Den Amstel and Fellowship Village District *versus* the proprietor of E½ of W½ of lot No. 29, section A, Fellowship, in the Den Amstel and Fellowship Village District:—East half of west half of lot number 29, section A. Fellowship, in the Den Amstel and Fellowship Village District, in the county of Demerary, and colony of British Guiana, no building thereon, appraised as the property of Simon Bascom.

21. In behalf of the Chairman of the Local Authority of the Den Amstel and Fellowship Village District *versus* the proprietor of W½ of S½ of lot No. 28, section A, Fellowship, in the Den Amstel and Fellowship Village District:—West half of south half of lot number 28, section A. Fellowship, in the Den Amstel and Fellowship Village District, in the county of Demerary and colony of British Guiana, no building thereon, appraised as the property of Joseph Walker.

22. In behalf of the Chairman of the Local Authority of the Den Amstel and Fellowship Village District *versus* the proprietor of W¼ of lot No. 22, section A, Fellowship, in the Den Amstel and Fellowship Village District:—West quarter of lot number 22, section A, Fellowship, in the Den Amstel and Fellowship Village District, in the county of Demerary and colony of British Guiana, no building thereon, —appraised as the property of James Nurse.

23. In behalf of the Chairman of the Local Authority of the Den Amstel and Fellowihip Village District *versus* the proprietor of S½ of lot No. 15, section A, Fellowship, in the Den Amstel and Fellowship Village District:—South half of lot number 15, section A, Fellowship, in the Den Amstel and Fellowship Village District, in the county of Demerary and colony of British Guiana, no building thereon, appraised as the property of James Dennis

24. In behalf of the Chairman of the Rural Sanitary Authority of the West Bank Demerara River Rural Sanitary District *versus* the proprietor of lot No. 59, section A, La Grange, a portion of the said District:—Lot number 59, section A, La Grange, in the West Bank Demerara River Rural Sanitary District, in the county of Demerary and colony of British Guiana, no building thereon,—appraised as the property of James Giddings.

25. In behalf of the Chairman of the Rural Sanitary Authority of the West Bank Demerara River Rural Sanitary District *versus* the proprietor of lots Nos. 99 and 100, section A, La Grange, a portion of the said District:—Lots numbers 99 and 100, section A. La Grange, in the West Bank Demerara River Rural Sanitary District, in the county of Demerary and colony of British Guiana, without the building thereon, appraised as the property of Dani.

26. In behalf of the Chairman of the Rural Sanitary Authority of the West Bank Demerara River Rural Sanitary District *versus* the proprietor of lots Nos. 2 and 185, section D, La Grange, a portion of the said District:—Lots numbers 2 and 185, section D, La Grange, in the West Bank Demerara River Rural Sanitary District, in the county of Demerary and colony of British Guiana, without the building thereon, appraised as the property of Samseer.

27. In behalf of the Chairman of the Rural Sanitary Authority of the West Bank Demerara River Rural Sanitary District *versus* the proprietor of lot No. 16, section F, north, La Grange, a portion of the said District:—Lot number 16, section F, north, La Grange, in the West Bank Demerara River Rural Sanitary District, in the county of Demerary, and colony of British Guiana, no building thereon, appraised as the property of S. January,

28. In behalf of the Chairman of the Rural Sanltary Authority of the West Bank Demerara River Rural Sanitary District *versus* the proprietor of lot No. 22, section F, north, La Grange, a portion of the said District:—Lot number 22, section F, north, La Grange, in the West Bank Demerara River Rural Sanitary District, in the county of Demerary andcolony of British Guiana, no building thereon, appraised as the property of Charles Baron.

29. In behalf of the Chairman of the Rural Sanitary Authority of the West Bank Demerara River Rural Sanitary District *versus* the proprietor of lots Nos. 26 and 27, section F, north, La Grange, a portion of the said District:—Lots numbers 26 and 27, section F, north, La Grange, in the West Bank Demerara River Rural Sanitary District, in the county of Demerary and colony of British Guiana, without the building thereon, appraised as the property of Ramdass.

30. In behalf of the Chairman of the Rural Sanitary Authority of the West Bank Demerara River Rural Sanitary District *versus* the proprietor of lots Nos. 28 and 29, section F, north, La Grange, a portion of the said District:—Lots numbers 28 and 29, section F, north, La Grange, in the West Bank Demerara River Rural Sanitary District, in the county of Demerary and colony of British Guiana, no building thereon, appraised as the property of Mangal.

31. In behalf of the Chairman of the Rural Sanitary Authority of the West Bank Demerara River Rural Sanitary District *versus* the proprietor of lot No. 39, section F, north, La Grange, a portion of the said District:—Lot No. 39, section F, north, La Grange, in the West Bank Demerara River Rural Sanitary District, in the county of Demerary and colony of British Guiana, no building thereon, appraised as the property of Jowahir.

32. In behalf of the Chairman of the Rural Sanitary Authority of the West Bank, Demerara River, Rural Sanitary District *versus* the proprietor of lot No. 40, Section F, North, LaGrange, a portion of the said District:—Lot number 40, section F, North, La Grange, in the West Bank Demerara River Rural Sanitary District, in the county of Demerary, and colony of British Guiana, without the building thereon, appraised as the property of Jailall.

33. In behalf of the Chairman of the Rural Sanitary Authority of the West Bank Demerara River Rural Sanitary District *versus* the proprietor of lots nos. 41 and 42, section F, north, La Grange, a portion of the said District:—Lots numbers 41 and 42 section F, north, La Grange, in the West Bank, Demerara River Rural Sanitary District, in the county of Demerary, and colony of British Guiana, without the building thereon, appraisd as the property of Beekarmajit.

34. In behalf of the Chairman of the Rural Sanitary Authority of the West Bank Demerara River Rural Sanitary District *versus* the proprietor of lot No. 43, section F, north, La Grange, a portion of the said District:—Lot number 43, section F, north, La Grange, in the West Bank Demerara River Rural Sanitary District, in the county of Demerary and colony of British Guiana, without the building thereon, appraised as the property of Thomas Mayers.

35. In behalf of the Chairman of the Rural Sanitary Authority of the West Bank Demerara River Rural Sanitary District *versus* the proprietor of lot No. 51, section F, north, La Grange, a portion of the said District:—Lot number 51, section F, north, La Grange, in the West Bank Demerara River Rural Sanitary District, in the county of Demerary and colony of British Guiana, no building thereon, appraised as the property of Santoo.

All persons having any right, title, interest or claim in and to any of the above properties, and who may have just grounds to oppose the sale thereof, are hereby required to do so in due form of law at the Registrar's Office in Georgetown, Demerara, within fourteen days after the first Saturday's advertisement, setting forth his, her or their reasons of opposition in writing, duly signed by a Barrister-at-Law or Solicitor, and thereafter to proceed according to law. Those inclined to purchase will attend at the time and place beforementioned.

Terms of Sale:—$100 and under, Cash; above that sum one month's credit with interest from the day of sale.

Registrar's Office of British Guiana, Georgetown, Demerary, this 12th day of December, 1913.

L. C. DALTON,
Registrar.

Counties of Demerary & Essequebo.

[SECOND PUBLICATION.]

PURSUANT to an order granted by His Honour Albert Earnshaw, then acting Chief Justice of British Guiana, bearing date 23rd September, 1913, on the petition of Cheddie, of De Ridder's Faith, West Bank, Demerara River, in the colony of British Guiana, plaintiff:—

I, the undersigned Registrar of British Guiana, or my lawful deputy, will expose for sale to the highest bidder, in presence of a Sworn Clerk or Assistant Sworn Clerk, at the Victoria Law Courts, in the city of Georgetown, on Monday, the 22nd day of December, 1913, at 12 o'clock, noon:—

1. In behalf of the abovenamed petitioner *versus* A. McCalman and Dia, defendants:—The east half of the south half of lot number 100 (one hundred) in the village of Bagotville, situate on the west bank of the River Demerary, in the colony of British Guiana, with all the buildings and erections thereon, the property of the abovenamed defendant Dia.

Digitized by Google

[SECOND PUBLICATION.]

PURSUANT to an Order granted by His Honour Sir Thomas Crossley Rayner, Knight, Chief Justice of British Guiana, bearing date 14th November, 1913, on the petition of A. Stephens, of Grove, East Bank, Demerara, and colony of British Guiana, plaintiff:—

I, the undersigned Reigistrar of British Guiana or my lawful deputy, will expose for sale to the highest bidder, in the presence of a Sworn Clerk or Assistant Sworn Clerk, at the Victoria Law Courts, in the city of Georgetown, on Monday, the 22nd day of December, 1913, at 12 o'clock, noon.

2. In behalf of the abovenamed petitioner *versus* J. Roberts and G. Roberts, defendants:—The abandoned plantation Friendship, situate on the east bank of the River Demerary, in the county of Demerary, in the colony of British Guiana, no buildings thereon, save and except that part of the front lands of the said plantation called Sophia's Town as sold at execution on the 19th day of March, 1849, save and except lot number eleven (11) and one undivided fiftieth part or share of and in sections A, B, C, and D, transported on the 19th day of July, 1864, and also save and except lot 50, and one undivided fiftieth part or share of and in sections A, B, C, and D, transported on the 4th day of July, 1868.

[SECOND PUBLICATION.]

PURSUANT to writ of execution in the matter following:—

I the undersigned Registrar of British Guiana, or my lawful deputy, will expose for sale to the highest bidder, in presence of a Sworn Clerk or Assistant Sworn Clerk, at the Victoria Law Courts, in the city of Georgetown, on Monday, the 22nd day of December, 1913, at 12 o'clock, noon:—

3. In behalf of The British Guiana Pawnbroking and Trading Company, Limited, plaintiffs *versus* Manoel De Paiva and Joao Vieira Caetano, jointly and severally, defendants:—*Firstly*, west half of lot number 14 (fourteen), situate in Albert-town district, in the city of Georgetown, in the county of Demerary and colony of British Guiana, and all the buildings and erections thereon; *secondly*, a piece of land part of Plantation Thomas, situate on the sea coast east of the county of Demerary now called Albert-town and known on a chart thereof by the Sworn Land Surveyor Joseph Hadfield, deposited in the Registrar's Office of the counties of Demerary and Essequebo as east half of lot number 71 (seventy-one), and all the buildings and erections thereon; *thirdly*, east half of lot number 35 (thirty-five), of that part of Plantation Thomas, situate on the east sea coast of the county of Demerary now called Albert-town and known on the chart thereof by the Sworn Land Surveyor Joseph Hadfield, deposited in the Registrar's Office of the counties of Demerary and Essequebo on the 7th day of August, 1847, and all the buildings and erections thereon; *fourthly*, the east half of lot number 33 (thirty-three), situate in Albert-town district in the city of Georgetown, in the county of Demerary and colony of British Guiana and all the buildings anp erections thereon; *fifthly*, the west half of lot 27 (twenty-seven), situate in Albert-town district, in the city of Georgetown, in the county of Demerary and colony of British Guiana subject to a lease of said west half of lot number 27 (twenty-seven), entered into on the 7th September, 1882, by and between Charles Hume Gilbert of the one or first part and Catherine Ann Haywood, single woman, of the other or second part.

All persons having any right, title, interest or claim in and to any of the above properties, and who may have just grounds to oppose the sale thereof, are hereby required to do so in due form of law at the Registrar's Office in Georgetown, Demerara, within fourteen days after the first Saturday's advertisement, setting forth his, her or their reason of opposition in writing, duly signed by a Barrister-at-Law or Solicitor, and thereafter to proceed according to law. Those inclined to purchase will attend at the time and place beforementioned.

Payment must be made as follows:—One hundred dollars and under, Cash; exceeding $100—the purchaser or purchasers shall, unless they pay the purchase money at the time of sale, forthwith deposit with the Marshal 25 per cent. of the purchase money and shall, if the purchase money does not exceed the sum of $500, pay the balance by three equal instalments from the day of sale, with interest at the rate of six per cent. per annum, at the expiration of one, two and three months, respectively, and if the purchase money exceeds the sum of $500, he shall pay such balance with such interest by three equal instalments at the expiration of two, four and six months, respectively.

In the event of the purchaser making any default in payment of any of the instalments, the amount of the deposit shall be forfeited and the property may, after being re-advertised, be put up for sale at auction and sold.

Registrar's Office of British Guiana, Georgetown, Demerary, this 5th day of December, 1913.

L. C. DALTON,
Registrar.

Counties of Demerary & Essequebo.

[THIRD PUBLICATION.]

PURSUANT to an Order granted by His Honour Sir Thomas Crossley Rayner, Knight, Chief Justice of British Guiana, bearing date 24th November, 1913, on the petition of Antonio de Freitas, of 21, Broad Street, Charlestown, Georgetown, plaintiff:—

I, the undersigned Registrar of British Guiana, or my lawful deputy, will expose for sale to the highest bidder in presence of a Sworn Clerk or Assistant Sworn Clerk, at the Victoria Law Courts, in the city of Georgetown, on Monday, the 15th day of December, 1913, at 12 o'clock, noon:—

1. In behalf of the abovenamed petitioner *versus* James Corbin and J. Soobrian, defendants:—The east half of lot number 26, situate in New Charlestown District, in the city of Georgetown, in the county of Demerara, with all the buildings and erections thereon.

[THIRD PUBLICATION.]

PURSUANT to an Order granted by His Honour Sir Thomas Crossley Rayner, Knight, Chief Justice of British Guiana, bearing date 14th November, 1913, on the petition of Sandy Ross, of No. 41 Village, west coast of Berbice, in the colony of British Guiana, plaintiff:—

I, the undersigned Registrar of British Guiana, or my lawful deputy, will expose for sale to the highest bidder, in the presence of a Sworn Clerk or Assistant Sworn Clerk, at the Victoria Law Courts, in the city of Georgetown, on Monday, the 15th day of December, 1913, at 12 o'clock, noon:—

2. In behalf of the abovenamed petitioner *versus* Augustus Cummings, defendant:—Lot number 1 (one), part of lot number 41 (forty-one), situate on the west sea coast of the county of Berbice, in the colony of British Guiana, the said lot number 1 (one) being laid down and defined on a plan of the said lot number 41 (forty-one) by William Chalmers, Sworn Land Surveyor, dated 4th October, 1871, and deposited in the Registrar's Office in Berbice, on the 12th of October, 1871, with the cultivation thereon, the property of the said Augustus Cummings.

[THIRD PUBLICATION.]

PURSUANT to writ of execution in the matter following:—

I, the undersigned Registrar of British Guiana, or my lawful deputy, will expose for sale to the highest bidder in the presence of a Sworn Clerk or Assistant Sworn Clerk, at the Victoria Law Courts, in the city of Georgetown, on Monday, 15th day of December, 1913, at 12 o'clock, noon:—

3. In behalf of Booker Brothers, McConnell and Company, Limited, whose duly constituted attorney in this colony is Harry Yardley Delafons, plaintiffs *versus* Shivsanker, defendant:—An undivided half of the abandoned Plantation Columbia, situate on the east sea coast of Demerara, being about 100 (one hundred) roods façade by the usual depth, and bounded on the east by Glazier's Lust, on the west by Dantzic with all the buildings, machinery and further appurtenances thereon and thereto belonging.

All persons having any right, title, interest or claim in and to any of the above properties, and who may have just grounds to oppose the sale thereof, are hereby required to do so in due form of law at the Registrar's Office in Georgetown, Demerara, within fourteen days after the first Saturday's advertisement, setting forth his, her or their reasons of opposition in writing, duly signed by a Barrister-at-Law or Solicitor, and thereafter to proceed according to law. Those inclined to purchase will attend at the time and place before mentioned.

Payment must be made as follows:—One hundred dollars and under, Cash; exceeding $100—the purchaser or purchasers shall, unless they pay the purchase money at the time of sale, forthwith deposit with the Marshal 25 per cent. of the purchase money and shall, if the purchase money does not exceed the sum of $500, pay the balance by three equal instalments, from the day of sale, with interest at the rate of six per cent. per annum, at the expiration of one, two and three months, respectively, and if the purchase money exceeds the sum of $500, he shall pay such balance with such interest by three equal instalments at the expiration of two, four and six months, respectively.

In the event of the purchaser making any default in payment of any of the instalments, the amount of

Digitized by Google

the deposit shall be forfeited and the property may, after being re-advertised, be put up for sale at auction and sold.

Registrar's Office of British Guiana, Georgetown, Demerary, this 28th day of November, 1913.

L. C. DALTON,
Registrar.

Militia Notice

BRITISH GUIANA MILITIA,
Headquarters, Georgetown,
11th December, 1913.

His Excellency the Governor and Commander-in-Chief has been pleased to accept the following resignation:—

INFANTRY.

Major J. V. Mittelholzer resigns his commission with permission to retain his rank and wear the uniform of the Corps on retirement. (Dated 9th December, 1913).

By Command,
G. C. DE RINZY, Colonel,
Commandant, Local Forces.

Official Receiver's Notices.

BRITISH GUIANA—IN THE SUPREME COURT.

In Insolvency No. 10 of 1913.

Re Estate H. A. P. SMITH, Insolvent.

NOTICE is hereby given that a First and Final Dividend of twenty-two cents in the dollar has been declared in this matter and that the same may be received at my Office in Georgetown on Saturday, the 13th day of December, 1913, or on any subsequent day between the hours of ten and four.

Upon applying for payment a Creditor must produce any Bills of Exchange or other Securities held by him if not already filed.

W. A. PARKER,
Official Receiver,
Assignee.

Dated 12th day of December, 1913.

BRITISH GUIANA.—IN THE SUPREME COURT.

In Insolvency No. 2 of 1913.

Re ALBERT MUNRO BAKER, Insolvent.

A Dividend is intended to be declared in the above matter. Creditors who have not proved their debts by the 20th day of December, 1913, will be excluded from this dividend.

W. A. PARKER,
Official Receiver,
Assignee.

Police.

TRAFFIC ORDERS MADE BY THE INSPECTOR GENERAL OF POLICE UNDER SECTION 160 OF THE SUMMARY CONVICTION OFFENCES ORDINANCE 17 OF 1893.

NOTICE is hereby given that from the 21st December, 1913, until the 11th January, 1914, both dates being inclusive, no bands of music or processions will be permitted to parade the streets of the town within the following area, the boundaries of which are as follows:—Hadfield Street from Water Street to Brumell Place; Brumell Place; Croal Street, from Brumell Place to New Garden Street; New Garden Street to Church Street; Church Street to Albert Street; Albert Street to Lamaha Street; Lamaha Street to Urquhart Street; Urquhart Street, Mundy and Queen Streets to Church Street; Church Street to Water Street; Water Street, from Church Street to Hadfield Street.

Bands and processions will be permitted to parade all other streets and the portion of streets above-named but must not enter the area prescribed above.

Religious processions may be exempted from the above Regulation on giving 24 hours notice of the same to the Inspector General of Police.

G. C. DERINZY, Colonel,
Inspector General of Police.

Police Headquarters,
Georgetown.
4th December, 1913.

NOTICE.

NOTICE is hereby given, for general information, that all persons lighting or throwing any lighted fireworks in the public streets, or in any public place, will render themselves liable to arrest and prosecution.

G. C. DERINZY, Colonel,
Inspector General of Police.

Police Headquarters,
Georgetown,
2nd December, 1913.

NOTICE.

SHOPKEEPERS and others are hereby warned that section 65 of the Police Ordinance No. 10 of 1891 protects the salaries of Non-Commissioned Officers and Constables of the Police Force from civil process for debt and that should they allow Non-Commissioned Officers and Constables of the Force to contract debts, it will be at their own peril as such debts will not be recognised nor will the Inspector General entertain any communication on the subject of such debts.

G. C. DERINZY, Colonel,
Inspector General of Police.

Police Headquarters,
Georgetown,
2nd December, 1913.

Post Office Notice.

TEMPORARY CLOSING OF SAVINGS BANKS

POST OFFICE DEPARTMENT,
Georgetown, British Guiana,
10th December, 1913.

NOTICE is hereby given that the Post Office Savings Banks will be closed from the 2nd to the 15th January, 1914, both days inclusive, for the purpose of balancing Accounts.

N. FARRAR,
Postmaster General

Customs Notice.

STATEMENT SHOWING THE QUANTITIES OF BALATA EXPORTED FROM THE COLONY FOR THE WEEK ENDED 6TH DECEMBER, 1913.

Names of Exporters.	Marks and Numbers.	Quantities Exported.	Final Destination.
Edward Edwards..	E M 1833/40	8 Bales = 1,697 lbs.	NewYork.
Idem ...	M & Co. 21/46 New York	26 Bales = 4,724 lbs.	do.
J. Wood Davis ...	M & Co. 1/3	3 Pkgs. = 511 lbs.	U. S. America.
The Consolidated Rubber and Balata Estates, Ltd.	C R & B E	90 Bales = 40,088 lbs.	London.
Idem	C R & B E	16 Bales = 7,107 lbs.	do.
Garnett & Co., Ltd	GLD	15 Bales = 6,500 lbs.	do.
M. Bugle & Co. ...	R D London. R D C	13 Bales 2 ,, = 8,135 lbs.	do.

J. M. REID,
Comptroller of Customs.

Custom House,
Georgetown,
12th December, 1913.

Digitized by Google

Customs Notice.

LIST of "Unentered Goods" removed to the "Want of Entry Warehouse," under the authority of section 63 of the Customs Ordinance No. 7 of 1884, and not cleared therefrom during week ended 6th December, 1913.

Ship's Rotation.	Importing Vessel.	Marks.	Nos.	Number and Description of Packages and Description of Goods.	Consignee.	Receiving Store at which discharged.
426	Pr. Willem I. ...	K. C. M.	31/40	10 cases Milk ...	Order ...	Garnett & Co., Ltd.
414	Cr. of Cordova.	H Andrade Co.	1/2	2 brls. Twine ...	,, ...	La Penitence.
,,	,, ...	A. R.	3	1 brl. ,, ...	,, ...	,,
,,	,, ...	M.M.B.	4	1 ,, ,, ...	,, ...	,,
408	Santaren ...	J. E. P. W. P.	64	1 ,, Waste ...	,, ...	,,
,,	,, ...	HOOD	1937/8	2 crates E. Ware ...	,, ...	,,
430	Nickerie ...	S. S.	...	1 case E. P. Ware ...	Smith Bros. & Co	Garnett & Co., Ltd.
	,, ...	...	...	1 prcl. Optical Goods ...	,, ...	,,
	,, ...	...	...	5 boxes Clocks ...	,, ...	,,
	,, ...	...	...	2 pkgs. (8 boxes Clocks)	,, ...	,,
429	Amakura ...	Add Kirton Tucker.	...	1 ck. Tinned Lead Tubing.	Capt. Tucker, N/A.	B.B., McConnell & Co. Ltd.
	,, ...	H M C C	137/8	2 cases Cycle Parts ...	Order ...	,,
	,, ...	T. & C. G.	1	1 Bdl. Wire ...	,, ...	,,
	,, ...	...	...	199 Dutch Stoves ...	,, ...	,,
	,, ...	...	...	16 bdls. Trivets ...	,, ...	,,
	,, ...	...	...	5 ,, Grates ...	,, ...	,,
	,, ...	...	...	99 Cassada Plates ...	,, ...	,,
13/ 432	Berbice ...	D T & Co	1	1 case Whisky Samples.	,, ...	Garnett & Co., Ltd.

Custom House,
Georgetown,
8th December, 1913.

J. M. REID,
Comptroller of Customs.

Digitized by Google

Education Notice.

LORD MEATH EMPIRE DAY CHALLENGE CUPS AND LEAGUE OF THE EMPIRE PRIZES.

ESSAY COMPETITION FOR EMPIRE DAY, 1914.

THE following are the subjects and conditions for the Essay Competitions inter-all-Schools of the Empire, for 1914.

A. SENIOR COMPETITION.

Subject:—"Some tale of travel or discovery within the British Empire"

Prizes:

A Silver Challenge Cup, value £10 10s, presented by the Right Hon. the Earl of Meath, K.P., to be held by the School, and a prize of £5 5s., given by the League of the Empire is offered for competition to pupils throughout the Empire who are over 14 and under 20 on January 1st, 1914. The Essay *must not exceed* 2,000 *words*.

B. JUNIOR COMPETITION.

Subject:—"The food on your breakfast table; where, within the British Empire, it came from and how it was produced."

Prizes:

A Silver Challenge Cup, value £10 10s., presented by the Right Hon. the Earl of Meath, K.P., to be held by the School and a prize of £3 3s., given by the League of the Empire is offered for competition to pupils throughout the Empire who are under 14 years of age on January 1st, 1914. The Essay *must not exceed* 1,000 *words*.

CONDITIONS.

1. All essays must be certified by the teacher, parent or guardian of a child in the following terms:—

"I certify that this essay is the unaided composition of the boy or girl in whose name it is sent in."

Signed.....
Teacher, Parent or Guardian.

Note.—This declaration is not intended to preclude a teacher from answering any reasonable requests for information or from indicating books where such information may be found; but an essay must not be a mere reproduction of a lesson given in class.

It is not expected that the essay will be written without reference to the ordinary and authoritative sources of information on the subject; but it is expected that the information will be thoroughly assimilated and rendered in the writer's own language in the essay offered for competition.

2. All essays must first be judged in the Schools only the best one from each school being sent in for consideration.

3. All essays must reach the Inspector of Schools by the 1st February, 1914, for transmission to the central authorities in London.

4. Any essay exceeding the word limit or written by a child over the specified age will be disqualified.

5. Essays should be written on one side of the paper only, and the competitor's full name and address, date of birth, and school should be clearly given.

6. Essays must be submitted in Candidate's own handwriting (not typewritten). Illustrations are not allowed.

7. The names of the winning Schools will each year been graved upon the Cups, which are replicas of the Warrick Vase.

H. W. SCONCE,
Inspector of Schools.

Primary Education Department,
30th October, 1913.

Digitized by Google

PUBLIC HOSPITALS.—BRITISH GUIANA.

RETURN FOR THE WEEK ENDING SATURDAY, 29TH NOVEMBER, 1913.

HOSPITAL AT	Remaining from last Week.			Admitted.			Discharged recovered.			Discharged for other causes.			Died.			Remaining at the end of the week.			Out-patients.		
	M.	F.	T.	M.	F.	T.	M.	F.	T.	M.	F.	T.	M.	F.	T.	M.	F.	T.	M.	F.	T.
Georgetown ...	256	178	434	121	90	211	58	67	125	44	33	77	9	4	13	266	164	430	192	142	334
New Amsterdam ...	88	52	140	21	26	47	10	8	18	5	16	21	2	...	2	92	54	146	124	203	327
Suddie	21	3	24	9	4	13	3	...	3	...	...	...	...	1	1	27	6	33	30	30	60
Bartica	5	...	5	3	1	4	...	...	...	2	...	2	...	...	...	6	1	7	5	5	10
Morawhanna ...	7	3	10	2	1	3	1	...	3	2	...	2	1	1	2	5	1	6	17	4	21
Potaro	...	...	...	2	...	2	...	...	...	...	...	...	...	...	...	2	...	2	20	1	21
Arakaka	...	...	...	3	...	3	...	...	...	2	...	2	...	...	...	1	...	1	8	3	11
Total ...	377	236	613	161	122	283	72	77	149	55	49	104	12	6	18	399	226	625	396	388	784

PUBLIC ASYLUMS.

Lunatic Asylum ...	437	291	728	...	1	1	...	1	1	...	...	...	...	...	...	437	291	728	...	...	...
Leper Asylum ...	254	122	376	1	...	1	...	...	...	...	...	...	2	...	2	253	122	375	...	...	...
Total ...	691	413	1,104	1	1	2	...	1	1	...	...	...	2	...	2	690	413	1,103	...	...	...

PUBLIC DISPENSARIES.

DISPENSARIES AT	OUT-PATIENTS.		
	M.	F.	T.
Georgetown No. 1	52	113	165
Do. No. 2	30	67	97
Do. No. 3	...	...	...
Albouy's Town Medical Station	20	49	69
Demerara River	32	22	54
Berbice do.	15	...	15
Upper Pomeroon River	9	4	13
Lower Pomeroon River	8	6	14
Moruca	3	1	4
Total	169	262	431

J. F. GODFREY,
Surgeon General.

Digitized by Google

LIST showing the number and description of all Strays in Pound at the following Pounds in the Colony, on the last day of the week ending Saturday, December 6, 1913, in accordance with Section 14, Ordinance 1 of 1866.

Name of Pound.	When brought to the Pound.		Name of Party Bringing.	Name of Party Sending.	Place from whence Stray was sent.	Description of Animal.	Brand, Marks, Colour, &c.	Remarks.
	Date.	Hour.						
DEMERARA—								
Sparendaam ...	Nil	Nil	Nil	Nil	Nil	Nil	Nil	
Beterverwagting ...	Nil	Nil	Nil	Nil	Nil	Nil	Nil	
Vigilance ...	Nil	Nil	Nil	Nil	Nil	Nil	Nil	
Belfield ...	Nil	Nil	Nil	Nil	Nil	Nil	Nil	
Mahaica ...	Nil	Nil	Nil	Nil	Nil	Nil	Nil	
Cane Grove ..	Nil	Nil	Nil	Nil	Nil	Nil	Nil	
Mahaicony ...	25.11.1913	2.25 p.m.	Kangal	E. Gordon	Pln. Supply	Cow	Not legible. Dark Brown.	
Do. ...	25.11.1913	2.25 p.m.	Kangal	E. Gordon	Pln. Supply	Calf	Not legible. Cream.	
Vreed-en-Hoop ...	5.12 1913	5.20 p.m.	Cpl. 533 Barlow	Cpl. 533 Barlow	Vreed-en-Hoop Road	Heifer	$\frac{K}{12}$ right hip. Black.	
La Grange ...	Nil	Nil	Nil	Nil	Nil	Nil	Nil	
Fellowship ...	Nil	Nil	Nil	Nil	Nil	Nil	Nil	
Stewartville ...	Nil	Nil	Nil	Nil	Nil	Nil	Nil	
Vergenoegen ..	Nil	Nil	Nil	Nil	Nil	Nil	Nil	
ESSEQUEBO—								
Aurora ...	Nil	Nil	Nil	Nil	Nil	Nil	Nil	
Capoey ...	Nil	Nil	Nil	Nil	Nil	Nil	Nil	
Suddie ...	Nil	Nil	Nil	Nil	Nil	Nil	Nil	
Anna Regina ...	6.12.1913	10.10 a.m.	Sgt. Rawlins	L. M. Nightingale	Bush Lot	Ewe Goat	No brand or mark. Dark Brown & [Cream.	
Do. ...	6.12.1913	5 p.m.	J. Berbice	J. Berbice	Bush Lot	She Ass	$\frac{C\ G}{70}$ right hip. Dark Brown.	
Sans Souci ...	Nil	Nil	Nil	Nil	Nil	Nil	Nil	
Leguan ..	Nil	Nil	Nil	Nil	Nil	Nil	Nil	
Bartica ...	Nil	Nil	Nil	Nil	Nil	Nil	Nil	
Mora-hai na ...	Nil	Nil	Nil	Nil	Nil	Nil	Nil	Week ending 29.11.1913.
BERBICE—								
Weldaad ...	Nil	Nil	Nil	Nil	Nil	Nil	Nil	
Fort Wellington ...	Nil	Nil	Nil	Nil	Nil	Nil	Nil	
Blairmont ...	Nil	Nil	Nil	Nil	Nil	Nil	Nil	
Reliance ...	Nil	Nil	Nil	Nil	Nil	Nil	Nil	
Albion ...	Nil	Nil	Nil	Nil	Nil	Nil	Nil	
Whim ..	21.11.1913	3.30 p.m.	L.S.M. Strick	L.S.M. Strick	Whim Station Yard	She Ass	Brown. Brand not legible.	
Do. ...	28.11.1913	3 p.m.	D. McIntosh	D. McIntosh	Ulverston Village	He Ass	Brown. Brand not legible.	
Tarlogie .	Nil	Nil	Nil	Nil	Nil	Nil	Nil	
No. 51 ..	Nil	Nil	Nil	Nil	Nil	Nil	Nil	
No. 63 ...	Nil	Nil	Nil	Nil	Nil	Nil	Nil	
Eliza and Mary ...	Nil	Nil	Nil	Nil	Nil	Nil	Nil	

Digitized by Google

BRITISH GUIANA.

DEPARTMENT OF LANDS AND MINES,

Georgetown, Demerara,
6th November, 1913.

RETURN of Grants, Licences, etc., issued, renewed, transferred and cancelled during the month of October, 1913, under Crown Lands Regulations.

FRANK FOWLER,
Commissioner of Lands and Mines.

No.	NAME.	LOCALITY.	ACRES.	DATE.
		GRANTS BY PURCHASE.		
		DEMERARA.		
5610	Gharbhari, M., No. 48371, ex "Jura," 1890.	Right bank Mahaicony creek, commencing at a paal at the north eastern boundary of Grant No. 3,414.	13	9.10.13.
5611	Estate of Chitri, M., No. 41793, ex "Sheila," 1889 (deceased.)	Right bank Mahaicony creek, commencing at a paal at the south eastern boundary of Grant No. 3,257.	25	"
5612	Mohadeo, M., No. 75715, ex "Ems," 1896.	Left bank Mahaicony creek, commencing at a paal about 25 roods above the mouth of Kokerite creek, and 50 roods below Grant No. 3,279.	25	"
5613	Surju, M., No. 84286, ex "Erne," 1900.	Left bank Mahaicony creek, commencing at a paal about 50 roods above the mouth of Kokerite creek, and 25 roods below Grant No. 3,279.	20	"
5614	Lahu, M., No. 56130, ex "Sheila," 1892.	Left bank Mahaicony creek, commencing at a paal about 75 roods above the mouth of Kokerite creek, and 5 roods below Grant No. 3,279.	25	"
5615	Mosai, M., No. 94707, ex "Moy," 1902.	Left bank Mahaica creek, commencing at a paal 75 roods above the upper side-line of Grant No. 2,606, next to and above a tract of 25 acres surveyed for Kalap.	25	"
5616	Kalap, M., No. 83419, ex "Avon," 1900.	Left bank Mahaica creek, commencing at a paal 50 roods above the upper side-line of Grant No. 2,606, next to and above a tract of 25 acres surveyed for Durga.	25	"
5617	Suchit, M., No. 83680, ex "Avon," 1900.	Left bank Mahaica creek, commencing at a paal marking the lower boundary of Grant No. 2,430.	25	"
5618	M. J. Fiedtkow ..	Right bank Demerara river, commencing at a paal 10.6 roods S. 89 16 E. (magnetic) of a paal branded "C. W. A." marking the lower boundary of the Indian Reservation at Muritaro.	5	"
5619	E. Fiedtkow ...	Right bank Demerara river, commencing at a paal 15 roods below a paal branded "C.W.A." marking the lower boundary of the Indian Reservation at Muritaro, and next below Grant No. 5,618.	5	"
5620	W. H. Wilson ...	Left bank Demerara river, commencing at a paal 35 roods below Grant No. 5,065, and about 52 roods below the mouth of Yarira creek.	5	"
5630	Moosaie, M., No. 60803, ex "Jura," 1893	Left bank Mahaicony creek, commencing at a paal about 150 roods below the mouth of Kokerite creek, and 5 roods below Grant No. 3,274.	20	16.10.13.
		ESSEQUIBO.		
5621	E. L. Matthews ...	East side Fort Island, commencing at a paal about 8 roods south of the centre of Richard's Path.	33	9.10.13.
5622	M. J. Mendonca ...	Lot No. 85, First Avenue, Bartica. ...	.25	"
5623	I. Gibbons ...	Lot No. 39, Third Avenue, Bartica. ...	.25	"
5624	W. N. Seemonds ...	Right bank Aruku river, commencing at a paal about 230.5 roods above Kiowanna creek, and 25 roods above Grant No. 5,121.	15	"
5631	S. Turpin ...	Right bank Essequibo river, commencing at a paal next to and below a tract of 5 acres surveyed for T. H. Bowen, and about 22 roods below the mouth of Aripibanan creek.	4.92	16.10.13.
5632	P. M. Murphy ..	East side Fort Island, Essequibo river, commencing at a paal on the upper side-line of Grant No. 5,012, and about 127 roods above the centre of Richard's Path.	5	"
5633	A. Van Sluytman ...	Right bank Pomeroon river, commencing at a paal about 10 roods above the Koniwinni creek.	61	

Digitized by Google

No.	Name.	Locality.	Acres.	Date

GRANTS BY PURCHASE.

BERBICE.

5634	F. Yanson	... Right bank Berbice river, commencing at a paal about 170 roods above a point opposite the mouth of the Kurimerabu creek.	5.	16.10.13.
5635	G. de Haan	... Right bank Berbice river, commencing at a paal about 1,377 roods below the mouth of the Markana creek.	10	,,
5636	John Young	... Left bank Berbice river, commencing at a paal about 109 roods above the lower side line boundary of the abandoned Plantation Berenstyn.	25.13	,,
5637	Joseph Simon	Left bank Berbice river, commencing at a paal about 134 roods above the lower side line dam of the abandoned Plantation Berenstyn.	25.05	,,

HOMESTEAD GRANTS.

DEMERARA.

5625	Solomon Peters	.. Left bank Kamuni creek, commencing at a paal 5 roods above Grant No. 4,552, and about 180 roods above the mouth of the Kamuni creek.	5	9.10.13.
5638	Santoo, M., B.R., No. 55 of 1879.	Right bank Hauraruni creek, right bank Demerara river, commencing at a paal about 533 roods above the Kautaballi creek.	5	16.10.13.
5639	Ramchurn, M., No. 347, ex "Harkaway," 1853.	Right bank Hauraruni creek, right bank Demerara river, commencing at a paal about 548 roods above the Kautaballi creek.	5	,,
5640	Nuzeer, M., B.R., No. 187 of 1876.	Right bank Hauraruni creek, right bank Demerara river, commencing at a paal about 563 roods above the Kautaballi creek.	5	,,
5641	Sijore Persad Sing, M., R. of D., No. 102,470, ex "Forth," 1906.	Right bank Hauraruni creek, right bank Demerara river, commencing at a paal about 583 roods above the Kautaballi creek.	5	,,
5642	Chhedamuni, M., No. 102,617, ex "Ganges," 1906.	Right bank Hauraruni creek, right bank Demerara river, commencing at a paal about 598 roods above the Kautaballi creek.	5	,,
5643	Mosafeera, M. No. 339, ex "St. Kilda," 1869.	Right bank Hauraruni creek, right bank Demerara river, commencing at a paal about 613 roods above the Kautaballi creek.	5	,,
5644	Sarah Daymon	... Right bank Hauraruni creek, right bank Demerara river, commencing at a paal about 628 roods above the Kautaballi creek.	5	,,
5645	Dulum, M., No. 48,611, ex "Foyle," 1891.	Right bank Hauraruni creek, right bank Demerara river, commencing at a paal about 643 roods above the Kautaballi creek.	5	,,
5646	Patan, M., No. 99,666, ex "Forth," 1905.	Right bank Hauraruni creek, right bank Demerara river, commencing at a paal about 658 roods above the Kautaballi creek.	5	,,
5647	Badana Appaya, M., No. 20,656, ex "Foyle," 1884.	Right bank Hauraruni creek, right bank Demerara river, commencing at a paal about 673 roods above the Kautaballi creek.	4.91	,,
5648	John Westley	... Right bank Hauraruni creek, right bank Demerara river, commencing at a paal about 693 roods above the Kautaballi creek.	4.82	,,
5649	Maria Samuels	... Right bank Hauraruni creek, right bank Demerara river, commencing at a paal about 708 roods above the Kautaballi creek.	4.88	,,
5650	Kalipersad, M., No. 99,524, ex "Forth," 1905.	Right bank Hauraruni creek, right bank Demerara river, commencing at a paal about 723 roods above the Kautaballi creek.	4.96	,,
5651	Urias Walker	.. Right bank Hauraruni creek, right bank Demerara river, commencing at a paal about 738 roods above the Kautaballi creek.	5	,,

ESSEQUIBO.

5626	James Dragton	... East side Hog Island, commencing at a paal 5 roods above Grant No. 5,490, and about 80 roods above the mouth of Deoges creek.	4.90	9.10.13.
5627	Lydia Rose	... East side Hog Island, commencing at a paal on the upper side line of Grant No. 4,551, and about 45 roods above the mouth of Deoges creek.	5	,,
5628	James H. Stoll	... Right bank Pomeroon river, being Homestead Lot No. 2.	4	,,
5629	Rhoda F. Stoll	... Right bank Pomeroon river, being Homestead Lot No. 3.	4	,,
5652	Mary Haywood	... East side Hog Island, Essequibo river, commencing at a paal on the upper sideline of a tract surveyed for J. Dragton, and about 76 roods above the mouth of Deoges creek.	4.98	16.10.13.
5653	Wm. C. Stoll	... Right bank Pomeroon river, being Homestead Lot No. 6.	4	,,

Digitized by Google

No.	NAME.	LOCALITY.	ACRES.	TERM.	DATE.
		LICENCES OF OCCUPANCY.			
		ESSEQUIBO.			
A 356	Consolidated Rubber & Balata Estates, Ltd.	Left bank Potaro river, at its confluence with the Essequibo river, commencing at a paal next to and below Licence of Occupancy No. A 287.	2	10 years from 2.10.13.	2.10.13.
A 357	Evan Wong ..	Right bank Bonasika creek, right bank Essequibo river, commencing at a paal about 240 roods above the mouth of the Warimia creek.	243.40	D H.M.P.	16.10.13.
A 358	S. Richards ...	Right bank Pomeroon river, being the Government Reserve in front of Homestead Grant No. 3439, situate opposite the lower boundary of the Marlborough Police Station.	.27	D.H.M.P.	27.10.13.
		BERBICE.			
A 355	E. A. Lindie ...	Left bank Berbice river, commencing at a paal about 792 roods above the mouth of the Morekopi creek.	50.26	5 years from 2.10.13.	2.10.13.
		WOOD-CUTTING LICENCES.			
		DEMERARA.			
A 617	Jos. Solomon ..	Right bank Amakaira creek, right bank Kamuni creek, left bank Demerara river, bounded by a line commencing about 95 roods up the Muraru creek, a tributary of the Amakaira creek.	500	1 year from 10.7.13.	3.10.13.
A 618	F. Marshall ...	Left bank Haimaruni creek, right bank Demerara river, commencing at a tree blazed "J. B. S." about 6 miles up the creek.	680	1 year from 26.4.13.	8.10.13.
A 619	R. S. Delgado ...	Right bank Big Wineperu creek, left bank Demerara river, commencing at the upper boundary of Licence No. A 200.	683	1 year from 13.6.13.	,,
A 620	J. B. Alexander ...	Left bank Serebekabra creek, left bank Demerara river, bounded by a line commencing at a mora tree blazed "V. R." situate about three miles up the creek.	163	1 year from 8.9.13.	13.10.13.
A 621	H. Fiedtkow ..	Left bank Demerara river, bounded by a line commencing at a foglekop tree blazed "V.R." situate about 190 roods above the mouth of the Manabadin creek.	88	1 year from 13.10.13.	,,
		ESSEQUIBO.			
A 622	M. Da Silva ...	Right bank Ituribisi creek, left bank Essequibo river, commencing at a paal on the upper boundary of Woodcutting Licence No. A293, about 50 roods below the mouth of Warosi creek.	17.5	1 year from 30.10.13.	30.10.13.

No.	NAME.	LOCALITY.	DATE OF EXPIRY.	DATE OF ISSUE.
		PERMISSIONS UNDER CLAUSE 65.		
		ESSEQUIBO.		
1219	Thom & Cameron, Ltd., as Assignees of Ernest Farnum.	To cut scattered crabwood trees on the right bank of the Waini river, North Western District, between the Little Bullet Tree and Luri creeks, commencing about ½ mile in from the river, and extending inwards about one mile.	31.3.14.	1.10.13.
1220	Joseph Phang ...	To cut scattered cedar trees on the Kaituma river, extending upwards from the Second Fall to its source, with a depth inwards on both banks of the river of about one mile.	,,	6.10.13.
1221	do. ...	To cut scattered cedar trees on the Sabai creek, Kaituma river, extending upwards from a point ¼ mile above its mouth to its source, with a depth inwards on both banks of the creek of about one mile.	,,	,,
1222	do. ..	To cut scattered cedar and letter-wood trees on the Popaya creek, Whanna creek, extending upwards from a point ¼ mile above its mouth to its source, with a depth inwards on both banks of the creek of about one mile.	,,	,,
1223	do. ..	To cut scattered cedar trees on the Barima river, between the Rocky river and Baker's Landing, with a depth inwards on both banks of the river, of about one mile.	,,	,,

Digitized by Google

PERMISSIONS UNDER CLAUSE 65.

No.	Name.	Locality.	Date of Expiry.	Date of Issue.
		ESSEQUIBO.		
1224	Cyril Farnum	...To cut scattered cedar trees on both banks of the Weynamu creek, right bank Barama river, extending upwards from the mouth of the creek to the first fall, situate about 4 miles up, with a depth inwards on both banks of the creek of about 300 roods.	31.3.14.	it.10.13.
1225	J. L. Fernandes	...To occupy 5 acres of Crown Land on the left side of the Potaro-Konawaruk road, at the 8 mile paal.	,,	20.10.13.
1229	Daniel Yhap	.. To occupy ½ acre of Crown Land at the foot of the Devil's Hole Falls, left bank Cuyuni river.	,,	27.10.13.
		BERBICE.		
1226	Benjamin Freso	...To reap a field of provisions illegally cultivated on Crown Land on the right bank of the Canje creek, next below Grant No. 4,659.	31.3.14.	27.10.13.
1227	Do.	... Do. do. ...	,,	,,
1228	Do.	... Do. do.	,,	,,

PERMISSIONS UNDER CLAUSE 67 (1).

TO CONSTRUCT AND USE A TIMBER PATH.

		DEMERARA.		
219	A. P. Sampson	.. To construct and use a timber path on the right bank Bywarrie creek, Hyama creek, left bank Demerara river, extending from his landing on the Hyama creek to Dankbarheid.	19.10.14.	20.10.13.

PERMISSIONS UNDER CLAUSE 67 (2.)

TO OCCUPY CROWN LAND FOR DEPOT.

		ESSEQUIBO.		
251	Sprostons, Ltd.	...To occupy a tract of Crown Land not exceeding 5 acres situate on the right bank of the Haimorakabra creek, at its junction with the Supenaam creek, left bank Essequibo river, in connection with their woodcutting tracts in the Haimorakabra creek.	24.10.14.	25.10.13.

No.	Name.	Locality.	Acres.	Term.	Date.
		RENEWALS.			
		WOOD-CUTTING LICENCES.			
		DEMERARA.			
A 175	G. Waldron	...Right bank Topira creek, right bank Kamakabra creek, right bank Demerara river.	325	1 year from 7.10.13.	7.10.13.
A 531	Susan Yhap	.. Left bank Kuliserabo creek, left bank Demerara river.	105	1 year from 18.7.13.	11.10.13.
A 525	Charles Lewis	. Right bank Maberi creek, left bank Wáratilla creek, right bank Kamuni creek, left bank Demerara river.	932	1 year from 26.9.13.	16.10.13.
A 178	V. Rodriques	...At the source of the Kowtaballi creek, right bank Hauraruni creek, right bank Demerara river.	666	1 year from 2.10.13.	20.10.13.
A 446	Wm. Gilkes	...Left bank Kuruabaru creek, right bank Demerara river.	990	1 year from 6.10.13.	20.10.13.
A 182	M. Alstrom	.. At the confluence of the Bash and Loo creeks, right bank Demerara river.	300	1 year from 4.10.13.	21.10.13.
		ESSEQUIBO.			
A 293	M. J. da Silva	...Right bank Ituribisi creek, left bank Essequibo river.	100	1 year from 6.10.13.	7.10.13.
A 556	M. Bugle & Company...	On the Unabaruka creek, left bank Supenaam creek, left bank Essequibo rive .	1465	1 year from 13.9.13. to 31.8 13.	28.10.13.

Digitized by Google

No.	NAME.	LOCALITY.	ACRES.	TERM.	DATE.

RENEWALS.

WOOD-CUTTING LICENCES.

BERBICE.

A 492	D. Gonsalves ...	Left bank Harakuli creek, right bank Berbice river.	654	1 year from 19.9.13.	7.10.13.
A 549	Berbice Steam Saw Mill and Foundry Coy., Limited.	Right bank Berbice river ...	1195	1 year from 27.9.13.	,,
A 511	Do. ...	Right bank Dukalika creek, right bank Ituni creek, left bank Berbice river.	895	1 year from 12.10.13.	16.10.13.
A 506	Smith Brothers & Co., Ltd.	Left bank Courantyne river ...	50	1 year from 18.5.13.	,,
A 507	Do. ...	Do. do. ...	75	,,	,,
A 508	Do. ...	Do. do. ...	50	,,	,,
A 538	N. Williams ...	Right bank Berbice river ...	134	1 year from 19.10.13.	28.10.13.

PERMISSIONS UNDER CLAUSE 67 (1).

DEMERARA.

201	Jos. Solomon ..	To construct a timber path on the right bank Aretak creek, left bank Pokerero creek, right bank Kamuni creek, left bank Demerara river, in connection with his Woodcutting Licence No. A 393.		1 year from 13.9.13.	11.10.13.

EXTENSIONS.

WOOD-CUTTING LICENCES.

DEMERARA.

A 440	J. Williams ...	Kamudikabra creek, left bank Kamakabra creek, left bank Demerara river.	70	3months from 7.9.13.	16.10.13
A 455	W. Simmons ...	Right bank Arampa creek, right bank Demerara river.	679	6months from 26.9.13.	,,
A 176	I. da Camara ...	Right bank Ants creek, left bank Pokerero creek, right bank Kamuni creek, left bank Demerara river.	428	6months from 6.9.13.	25.10.13.

TRANSFERRER.	TRANSFEREE.	NO. AND DESCRIPTION OF LICENCE.	DATE.

TRANSFERS.

HOMESTEAD GRANTS.

Mohesh, M., No. 76855, ex "Lena," 1897.	Persotum, M., No. 45,388, ex "Rhone," 1890.	The right, title and interest in and to Homestead Grant No. 5560 for 4.97 acres on the right bank Hauraruni creek, right bank Demerara river, commencing at a paal about 178 roods above the mouth of the Kantabally creek.	18.10.13.

WOODCUTTING LICENCES.

Jacob Lee ...	David Bakker	The right, title and interest in and to Licence No. A520, to cut wood on 133 acres at the source of the Waiakabra creek, right bank Madewini creek, right bank Demerara river, bounded by a line commencing at a tree blazed "V. R."	9.10.13.
A. F. Cabral ...	Pimenta & D'Oliveira...	The right, title and interest in and to Licence No. A571, to cut wood on 275 acres, right bank Pokerero creek, right bank Kamuni creek, left bank Demerara river, commencing at a paal branded "W. H. McT." on the the right bank Pokerero creek, about 7 miles from its mouth	11.10.13.

Digitized by Google

No.	NAME.	LOCALITY.	ACRES.	DATE.
		CANCELLATIONS.		
		GRANTS.		
4552	D. E. Snagg ...	Left bank Kamuni creek, at its junction with the Demerara river.	5	20.9.13.
3580	I. Garcia ...	Left bank Waini river, commencing at a paal S. 55° E. of bullet tree of Kuberina creek.	100	10.10.13.
4516	British Guiana Rubber Corporation, Ltd.	Left bank Waini river, about 83.69 roods above the Morebo Itabo.	25	,,
		HOMESTEAD GRANTS.		
5363	J. Washington ...	Left bank Barima river, commencing at a paal about 213 roods above the Hotaburoho creek, and next below Homestead Grant No. 4816.	5	13.10.13.

No.	NAME.	LOCALITY.	DATE.
		BALATA LICENCES.	
A 437	Essequibo Rubber and Tobacco Estates, Ltd.	Left bank Essequibo river, from Mourawa creek to 4 miles below.	15.10.13.
A 438	Do. ...	Left bank Essequibo river, from 4 to 8 miles below Mourawa creek. ...	,,
A 439	Do. ...	Left bank Essequibo river, from 8 to 12 miles below Mourawa creek. ...	,,
A 440	Do. ...	Left bank Essequibo river, from 12 to 16 miles below Mourawa creek. ...	,,
A 1571	Do. ...	Right bank Essequibo river, from opposite Kassikityu river to 4 miles above.	,,
A 1572	Do. ...	Right bank Essequibo river, from 4 to 8 miles above a point opposite the Kassikityu river.	,,
A 1573	Do. ...	Right bank Essequibo river, from 8 to 12 miles above a point opposite the Kassikityu river.	,,
A 1574	Do. ...	Right bank Essequibo river, from 12 to 16 miles above a point opposite the Kassikityu river.	,,
A 1575	Do. ...	Right bank Essequibo river, from 16 to 20 miles above a point opposite the Kassikityu river.	,,
A 1576	Do. ...	Right bank Essequibo river, from 20 to 24 miles above a point opposite the Kassikityu river.	,,
A 1577	Do. ...	Right bank Essequibo river, from 24 to 26 miles above a point opposite the Kassikityu river.	,,
A 1578	Do. ...	Right bank Essequibo river, from 26 to 28 miles above a point opposite the Kassikityu river.	,,
A 1579	Do ...	Right bank Essequibo river, from 28 to 30 miles above a point opposite the Kassikityu river.	,,
A 1580	Do. ...	Right bank Essequibo river, from 30 to 34 miles above a point opposite the Kassikityu river.	,,
A 1581	Do. ...	Right bank Essequibo river, from 34 to 38 miles above a point opposite the Kassikityu river.	,,
A 1582	Do. ...	Right bank Essequibo river, from 38 to 42 miles above a point opposite the Kassikityu river.	,,
A 1583	Do. ...	Right bank Essequibo river, from 42 to 46 miles above a point opposite the Kassikityu river.	,,
A 1584	Do ...	Right bank Essequibo river, from 46 to 50 miles above a point opposite the Kassikityu river.	,,
A 1585	Do. ...	Right bank Essequibo river, from 50 to 54 miles above a point opposite the Kassikityu river.	,,
A 1586	Do. ...	Right bank Essequibo river, from 54 to 58 miles above a point opposite the Kassikityu river.	,,
A 1587	Do. ...	Right bank Essequibo river, from 58 to 62 miles above a point opposite the Kassikityu river.	,,
A 1588	Do. ...	Right bank Essequibo river, from 62 to 66 miles above a point opposite the Kassikityu river.	,,
A 1589	Do. ...	Right bank Essequibo river, from 66 to 70 miles above a point opposite the Kassikityu river.	,,
A 1590	Do. ...	Right bank Essequibo river, from 70 miles above a point opposite the Kassikityu river to the source of the Essequibo river.	,,
A 1591	Do. ...	On the Islands in the Essequibo river, from 16 miles above King William IV Falls to opposite Kassikityu river.	,,
A 1592	Do. ...	On the Islands in the Essequibo river, from opposite Kassikityu river on the left bank, to the source of the Essequibo river.	,,

Digitized by Google

LIST of Claim Licences issued under Clause 14 of the Mining Regulations, 1905, during the month of November, 1913.

Department of Lands of Mines,
6th December, 1913.

FRANK FOWLER.
Commissioner of Lands and Mines.

No. of Licence.	No. of Location Papers.	District No.	Date of Issue.	Name of Licensee.	Locality of Claim.	Remarks.
				DISTRICT No. 2.		
B 2739	2532	79	8.11.13	Diano Scipio	Mexico, R.B. Uewang, L.B. Potaro.	
B 2755	2545	80	,,	Leon Romani & Frederic Octaive.	Deer, L.B. Clifton Creek, L.B. Trial, L.B. Kuribrong, Potaro.	
B 2774	2595 and 3414	88	21.11.13	James Howell	Special No. 3, R.B. Konawak, Potaro.	
B 2775	2587	87	,,	Joseph Weeks ...	Chance, R.B. Konawak, Potaro.	
				DISTRICT No. 3.		
B 2732	2492	354	8.11.13	Amos Sam & Henry Gaskin ...	Determination, L.B. Caburi, Mazaruni.	
B 2733	2493	355	,,	C. A. Williams	Marudi Creek, L.B. Puruni River.	
B 2736	2537	368	,,	Cedric Smith	Lady Smith, R.B. Dreadnought, R.B. Monkey, L.B. Putareng, L.B. Mazaruni.	Precious Stones
B 2737	2536	367	,,	Cedric Smith ...	Perseverance, Comaparu, L.B. Isseneroo, L.B. Mazaruni.	do.
B 2738	2527	366	,,	C. S. Solomon	Trial Creek, L.B. Interprise, L.B. Ohio, L.B. Caburi, L.B. Mazaruni.	
B 2740	2528	365	,,	S. Porter, M. Wong & A. Johnson.	Anaroka, Puruni.	
B 2741	2525	364	,,	L. Jones, J. De Cruise & B. Fo.	Faith Creek, R.B. Handrail, R.B. Ohio, L.B. Caburi, R.B. Mazaruni.	
B 2751	2550	372	,,	C. S. Solomon	Rose Creek, R.B. Powis, R.B. Handrail, R.B. Ohio, L.B. Caburi, R.B. Mazaruni.	
B 2752	2551	373	,,	do.	Bill Bird Creek, R.B. Rose Creek, R.B. Powis, R.B. Handrail, R.B. Ohio, L.B. Caburi, R.B. Mazaruni.	
B 2753	2553	374	,,	C. B. Britton	Daisy Creek, R.B. Handrail, R.B. Ohio, L.B. Caburi, R.B. Mazaruni.	
B 2756	2547	369	,,	P. Solomon, J. August & Wm. August.	Lessbeholding, Ohio, R.B. Mazaruni.	
B 2757	2554	—	,,	Joseph Saunders	Passover, Ohio, Caburi, R.B. Mazaruni.	
B 2760	2579	389	12.11.13	C. S. Solomon	Perseverance Hill, L.B. Camp Creek, L.B. Ohio, L.B. Caburi, R.B. Mazaruni.	
B 2761	2572	378	21.11.13	S. A. Peters & C. W. B. Parrett	Free and Easy Creek, Blackwater, Ohio, Caburi, R.B. Mazaruni.	
B 2762	2568	380	,,	do. do. ...	Blackwater Creek, No. 4, R.B. Ohio, L.B. Caburi, R.B. Mazaruni.	
B 2763	2570	376	,,	do. do. ...	First Creek, Blackwater, Mazaruni River.	
B 2764	2571	377	,,	do. do. ...	Blackwater Creek, No. 2, R.B. Ohio, L.B. Caburi, R.B. Mazaruni.	
B 2765	2569	375	,,	do. do. ...	Blackwater Creek, No. 3, Claim, R.B. Ohio, L.B. Caburi, R.B. Mazaruni.	
B 2766	2567	379	,,	do. do. ...	Blackwater Creek No. 1 Claim, R.B. Ohio, L.B. Caburi, R.B. Mazaruni.	
B 2767	2552	370	,,	H. S. Vander Heyden & S. E. Tulloch.	Shell Creek, R.B. Ewagyke, L.B. Putareng, L.B. Mazaruni.	Precious Stones
B 2768	2549	371	,,	H. S. Vander Heyden & S. E. Tulloch.	Elaine Hill, R.B. Ewagyke Creek, L.B. Putareng, L.B. Mazaruni.	do.
B 2769	2573	383	,,	Napleton N. King	Epini Creek, R.B. Mazaruni River.	
B 2770	2574	381	,,	do.	Rock Creek, Epini Creek, R.B. Mazaruni River.	
B 2771	2575	382	,,	do.	Do. Do. Do.	
B 2772	2594	387	,,	Cedric Smith	Determination Creek, L.B. Marudi, R.B. Intime, L.B. Isseneroo, L.B. Mazaruni	do.
B 2773	2578	390	,,	Joseph Adolphus Young ...	Sans Souci, R.B. Ohio, R.B. Caburi, R.B. Mazaruni.	
B 2776	2576	384	,,	R. R. Hill, W. Lustall, B. Jones & Harry Persaud.	Unity, L.B. Mazaruni River.	
				DISTRICT No. 4.		
B 2727	2486	515	8.11.13	Jacob Adams & Jno. Teu Pow...	Determination, L.B. Arangoy, L.B. Cuyuni.	
B 2728	2487	518	,,	Charles Marcus	Diamond Ck., R.B. Aranka Landing, L.B. Cuyuni.	
B 2729	2488	519	,,	do.	Do. Do. Do.	
B 2730	2489	505	,,	James Octave & S. Andries	Labaria, R.B. Sir Walter, L.B. Aranka, L.B. Cuyuni.	
B 2734	2504	522	,,	Samuel Williams & Fung Chung Fa.	Aranka, L.B. Cuyuni.	
B 2742	2522	534	,,	Lucy A. Schoodt	Sir Walter Hill, Aranka, L.B. Cuyuni.	
B 2743	2538	544	,,	Margaret Belgrave ...	Intime, tributary Perseverance, L.B. Cuyuni.	
B 2744	2526	537	,,	Jacob Macdonald	Luckie Creek, L.B. Trial, L.B. Cuyuni	
B 2745	2539	545	,,	Margaret Belgrave ...	Perseverance, Iroma, L.B. Cuyuni.	
B 2746	2540	546	,,	do.	Butterfly, Perseverance, L.B. Cuyuni.	
B 2747	2541	547	,,	do.	Powis Creek, Perseverance, L.B. Cuyuni.	
B 2748	2533	542	,,	Hannah Stephens	Aranka Creek, L.B. Cuyuni.	
B 2749	2534	541	,,	E. Stephens & A. Toney ...	L.B. Aranka Creek, L.B. Cuyuni.	
B 2750	2535	543	,,	Z. Jacobs, A. Elliott & C. Jacobs.	Aranka Creek, L.B. Cuyuni.	
B 2758	2548	549	,,	W. Kirton, H. Tsoi, A. Khan, Chin Fan Phin & J. Wong.	Sir Walter, L.B. Aranka, L.B. Cuyuni.	
B 2777	2594	564	21.11.13	Jose Gonsalves	Determination, R.B. Aranka, L.B. Cuyuni.	
B 2778	2591	561	,,	Jonas Grey, A. P. Sampson & J. S. Meertens.	Akaiwong Creek, R.B. Cuyuni.	
B 2779	2592	562	,,	Do. do. do. ...	Do. Do.	
B 2780	2593	563	,,	Do. do. do. ...	Do. Do.	
				DISTRICT No. 5.		
B 2731	2490	c391	8.11.13	W. H. Walker	Triumph, R.B. Hiarene, R.B. Kaituma, L.B. Barima.	
B 2735	2516	NWD	,,	W. C. Kewley	Rock, between Hope and Triumph Creeks, L.B. White, L.B. Anabisci, R.B. Kaituma, L.B. Barima.	
B 2754	2544	c399	,,	William Phang	Marudi, L.B. Barima River.	
B 2759	2543	c398	,,	do.	Do. Do.	

Digitized by Google

Lands and Mines Notices.

Under Crown Lands Regulations.

NOTICE OF SALE OF SEIZURE AT CHRISTIANBURG.

NOTICE is hereby given, by order of His Excellency the Governor that I, or some person duly authorised by me in writing, will sell publicly to the highest bidder, at 12, noon on Saturday, the 20th day of December, 1913, at the Office of the Department of Lands and Mines at Plantation Christianburg, Demerara River, the following articles seized by Mr. J. B. Sykes, an Officer of the Department of Lands and Mines, for having been cut on ungranted Colony land in rear of Section B, at Plantations Christianburg and Wismar, Demerara River :—

1 Coalpit (which has finished burning).
1 Coalpit (set up).
1 Cord Wallaba Wood.
5 Bundles Shingles.

The articles are lying where seized.

Terms of Sale.—Cash with Royalty and Auction dues.

The purchaser will be permitted to burn the Coalpit already set up and remove the Coals therefrom within a reasonable time.

FRANK FOWLER.
Commissioner of Lands and Mines.
Department of Lands and Mines,
Georgetown, Demerara,
12th December, 1913.

NOTICE.

SALE OF GREENHEART TIMBER, &c.

NOTICE is hereby given that at 12, noon, on Thursday, the 15th January, 1914, at Mallali, Demerara River, I or some person duly authorised by me in writing, will offer for sale at auction, the following timber, cut on tracts on Yawarabaru Creek, Demerara River, held under Wood-cutting Licences, which have expired and reverted to the Crown along with all timber, &c., remaining thereon :—

8 logs Greenheart timber, containing 380 cubic feet, more or less.

1 Wallaba Sill, containing 5 cubic feet more or less.

Terms of Sale :—Cash, with Auction dues at 2%, and Royalty on the timber at rate of one cent per cubic foot.

FRANK FOWLER,
Commissioner of Lands and Mines.
Department of Lands and Mines,
Georgetown, Demerara,
29th November, 1913.

Under the Mining Regulations.

SCALE OF RATIONS.

NOTICE is hereby given, for general information, that the Commissioner of Lands and Mines has approved of the undermentioned Scale of Rations required to be furnished in accordance with Regulation 125 of the Mining Regulations, 1905, to every servant employed on a Claim.

Weekly list of Rations required to be furnished to a servant on a Claim in accordance with Regulation 125 of the Mining Regulations, 1905 :—

Sugar...	...	... 1 lb.
Flour...	...	... 7 pints.
Salt Fish	...	... 1 lb.
Peas ...	...	... 1¾ pints.
Rice ...	...	... 3½ pints.
Salt Pork or Salt Beef		... 2 lbs.
Biscuits	...	14 large or 1 lb.

Provided that the employer may, in his discretion, substitute similar quantities of fresh fish, beef, pork and vegetables in place of salt fish, meat and peas.

The previous Government Notice on the subject published in the *Gazette* of 10th March, 1906, is hereby cancelled.

FRANK FOWLER,
Commissioner of Lands and Mines.
Department of Lands and Mines,
Georgetown, Demerara,
3rd December, 1913.

NOTICE.

NOTICE is hereby given that under the provisions of sections 3 (6) and 51 (2) of the Mining Regulations, 1905, the issue of Prospecting Licences and Mining Privileges to the following persons will be refused until further orders :—

Abraham London.
Jacob Ralph.
John Barlow—*alias* "Sky-Bar."
James Wilson.
S. de Brass.
Schomburgh Accra.
Henry Christianni.

FRANK FOWLER,
Commissioner of Lands and Mines
Department of Lands and Mines,
Georgetown, Demerara,
3rd December, 1913.

APPLICATIONS FOR LICENCES.

DEPARTMENT OF LANDS & MINES,
GEORGETOWN, DEMERARA.
[1.] 13th December, 1913.

IN accordance with Clause 11 of the Mining Regulations, 1905:

Notice is hereby given that the following applications for Claim Licences have been lodged with the Commissioner at the Office of the Department of Lands and Mines :—

DISTRICT NO. 2.

TO MINE FOR GOLD.

BY ANNIE DE HAART.

1,500 x 800 feet of Crown land, Faith Creek, Left Bank, Mowassi, Essequibo River.
Distance of claim to river or creek landing—3½ miles.
Nearest claim holder—Francis Lashley.

BY H. F. GALIENNE.

1,500 x 800 feet of Crown land, St. Elizabeth, Konawak, Right Bank, Potaro.
Distance of claim to river or creek landing—7 miles.
Nearest claim holder—A. Hollingsworth.

DISTRICT NO. 3.

BY I. H. HO-A-HING.

1,500 x 800 feet of Crown land, Still-in-Hope, Right Bank, Blackwater, Left Bank, Ohio, Left Bank, Caburi, Right Bank, Mazaruni.
Distance of claim to river or creek landing—About 7 miles.

Digitized by Google

Nearest claim holder—Peters & Parrett.
1,500 x 800 feet of Crown land, Good Luck Creek, Left Bank, Blackwater, Right Bank, Ohio, Left Bank, Caburi, Right Bank, Mazaruni.
Distance of claim to river or creek landing—About 8 miles.
Nearest claim holder—Peters & Parrett.

BY PRINCE SAMUEL.

1,500 x 800 feet of Crown land, Intime, Ohio, Caburi, Right Bank, Mazaruni.
Distance of claim to river or creek landing—8 miles.
Nearest claim holder—Peters & Parrett.

DISTRICT NO. 4.

BY JOHN PRINCE & JAMES KONG LEE.

1,500 x 800 feet of Crown land, Chance Creek, Left Bank, Cuyuni River.
Distance of claim to river or creek landing—About 12 miles.
Nearest claim holder—R. D. Fields.

BY WILLIAM DE CAMP.

1,500 x 800 feet of Crown land, Powis Creek, tributary of Groete Creek, Left Bank, Arawari Landing, Left Bank, Essequibo River.
Distance of claim to river or creek landing—About 25 miles.
Nearest claim holder—Nil.
1,500 x 800 feet of Crown land, Powis Creek, tributary of Groete Creek, Left Bank, Arawari Landing, Left Bank, Essequebo River.
Distance of claim to river or creek landing—About 25 miles.
Nearest claim holder—Nil.

All persons having any right, title, interest or claim in and to any of the abovementioned tracts of Crown Land and who may have just grounds to oppose the granting thereof, are hereby required to do so in due form at the Office of the Department of Lands and Mines, in the City of Georgetown, within the time specified by the Regulations, setting forth his, her, or their reasons of opposition in writing, duly signed.

FRANK FOWLER,
Commissioner of Lands and Mines.

CLAIM LICENCES ABANDONED.

[1.] 13th December, 1913.

NOTICE is hereby given in accordance with Section 18 (5) of the Mining Regulations, 1905, that the undermentioned applications for Claim Licences for which rent has not been paid, are declared abandoned as from the dates set against each.

FRANK FOWLER,
Commissioner of Lands and Mines

DISTRICT NO. 3.

BY RICHARD THOMAS AMOUR.

1,500 x 800 feet of Crown land, Fortune Creek, Ohio, Caburi, Right Bank, Mazaruni.
Distance of claim to river or creek landing—About 5½ miles.
Nearest claim holder—Evan Wong.
Declared abandoned as from 6th December, 1913.

DISTRICT NO. 4.

BY TROYTAN PHILLIPS & SAMUEL LI.

1,500 x 800 feet of Crown land, Hill No. 1, Right Bank, Powis Creek, Left Bank, Aranka Creek, Left Bank, Cuyuni River.
Distance of claim to river or creek landing—About 11 miles.
Nearest claim holder—E. W. Medas.
Declared abandoned as from 30th November, 1913.
1,500 x 800 feet of Crown land, Hill No. 2, Left Bank, Powis Creek, Left Bank, Aranka Creek, Left Bank, Cuyuni.
Distance of claim to river or creek landing—About 11 miles.
Nearest claim holder—E. W. Medas.
Declared abandoned as from 30th November, 1913.
1,500 x 800 feet of Crown land, Hill No. 3, Left Bank, Trial Creek, Right Bank, Powis Creek, Left Bank, Aranka Creek, Left Bank Cuyuni.
Distance of claim to river or creek landing—11 miles.
Nearest claim holder—Archer & Yhapp.
Declared abandoned as from 30th November, 1913.
1,500 x 800 feet of Crown land, Hill No. 4, Left Bank, Trial, Left Bank, Determination, Left Bank, Aranka, Left Bank, Cuyuni.
Distance of claim to river or creek landing—About 11 miles.
Nearest claim holder—Archer & Yhapp.
Declared abandoned as from 30th November, 1913.
1,500 x 800 feet of Crown land, Hill No. 5, Left Bank, Determination, Right Bank, Sir Walter, Left Bank, Aranka, Left Bank, Cuyuni.
Distance of claim to river or creek landing—about 11 miles.
Nearest claim holder—E. W. Medas.
Declared abandoned as from 30th November, 1913.
1,500 x 800 feet of Crown land, Hill No. 6, Right Bank, Determination, Left Bank, Charity, Left Bank, Aranka, Left Bank, Cuyuni.
Distance of claim to river or creek landing—about 11 miles.
Nearest claim holder—Marian Adonis.
Declared abandoned as from 30th November, 1913.

BY PERCY ALEXANDER TAPPIN & GABRIEL HUGH.

1,500 x 800 feet of Crown land, Turtle Creek, Right Bank, Akaiwong Creek, Right Bank, Cuyuni River.
Distance of claim to river or creek landing—2 miles.
Nearest claim holder—M. De Freitas.
Declared abandoned as from 30th November, 1913.
1,500 x 800 feet of Crown land, Powis Creek, Right Bank, Akaiwong, Right Bank, Cuyuni River.
Distance of claim to river or creek landing—2 miles.
Nearest claim holder—M. De Freitas.
Declared abandoned as from 30th November, 1913.
1,500 x 800 feet of Crown land, Iris Creek, Right Bank, Akaiwong, Right Bank, Cuyuni.
Distance of claim to river or creek landing—2 miles.
Nearest claim holder—M. De Freitas.
Declared abandoned as from 30th November, 1913.
1,500 x 800 feet of Crown land, Alice Creek, Right Bank, Akaiwong, Right Bank, Cuyuni River.
Distance of claim to river or creek landing—2 miles.
Nearest claim holder—M. De Freitas.
Declared abandoned as from 30th November, 1913.

BY GEORGE PARRIS.

1,500 x 800 feet of Crown land, Aranka Flat, Left Bank, Cuyuni.
Distance of claim to river or creek landing—14 miles.
Nearest claim holder—Austin, Holder & Richardson.
Declared abandoned as from 30th November, 1913.

APPLICATIONS FOR LICENCES.

DEPARTMENT OF LANDS AND MINES,

GEORGETOWN, DEMERARA,

[2.] 6th December, 1913.

IN accordance with Clause 11 of the Mining Regulations, 1905:

Notice is hereby given that the following applications for Claim Licences have been lodged with the Commissioner at the Office of the Department of Lands and Mines.

DISTRICT NO. 3.

TO SEARCH FOR PRECIOUS STONES.

BY ROBERTS SCHOMBURGK.

1,500 x 800 feet of Crown land, Karimouraparu, Left Bank, Isseneroo, Left Bank, Mazaruni.
Distance of claim to river or creek landing—About 5 miles.
Nearest claim holder—Self.

BY FITZ WALCOTT.

1,500 x 800 feet of Crown land, Hope, Right Bank, Charity, Left Bank, Isseneroo, Left Bank, Mazaruni.
Distance of claim to river or creek landing—4 miles.
Nearest claim holder—Self.

BY E. BARTON & D. SHORTT.

1,500 x 800 feet of Crown land, Intime Creek, tributary Karakaramu, tributary Isseneroo, Left Bank, Mazaruni.
Distance of claim to river or creek landing—About 9 miles.
Nearest claim holder—Fraser, Cox & Joseph.

BY GEORGE FRANK & FRANCISCO RODRIGUES D'AGUIAR, CONSTITUTING THE STAR SYNDICATE.

1,500 x 800 feet of Crown land, Intime, Left Bank, Hosannah, Right Bank, Putareng, Left Bank, Mazaruni.
Distance of claim to river or creek landing—About 24 miles.
Nearest claim holder—Cox, Fraser & Joseph.

TO MINE FOR GOLD.

DISTRICT NO. 3.

BY THOMAS ADOLPHUS ALLICOCK.

1,500 x 800 feet of Crown land, Perseverance Creek, Left Bank, Haimaraparu, Left Bank, Ohio, Left Bank, Caburi, Right Bank, Mazaruni.
Distance of claim to river or creek landing—About 17 miles.
Nearest claim holder—Nil.

BY EWING SAMPSON & THOMAS ADOLPHUS ALLICOCK.

1,500 x 800 feet of Crown land, Intime Creek, Left Bank, Haimaraparu, Left Bank, Ohio, Left Bank, Caburi, Right Bank, Mazaruni.

Digitized by Google

Distance of claim to river or creek landing—About 17 miles.
Nearest claim holder—Nil.

BY THOMAS ADOLPHUS ALLICOCK.

1,500 x 800 feet of Crown land, Powis Creek, Left Bank, Haimaraparu, Left Bank, Ohio, Left Bank, Caburi, Right Bank, Mazaruni.
Distance of claim to river or creek landing—About 17 miles.
Nearest claim holder—Nil.
1,500 x 800 feet of Crown land, Intime Creek, Left Bank, Haimaraparu Creek, Left Bank, Ohio, Left Bank, Caburi, Right Bank, Mazaruni.
Distance of claim to river or creek landing—About 17 miles.
Nearest claim holder—Nil.

BY BAKKBALLY.

1,500 x 800 feet of Crown land, Eping Creek, Right Bank, Mazaruni River.
Distance of claim to river or creek landing—16 miles.
Nearest claim holder—E. Allicock.

DISTRICT NO. 4.

BY LOUISA JACOBS.

1,500 x 800 feet of Crown land, Louisa's Providence, Left Bank, Aranka, Left Bank, Cuyuni.
Distance of claim to river or creek landing—About 12 miles.
Nearest claim holder—Archer & Yhap.

BY ABRAHAM ISAAC,

1,500 x 800 feet of Crown land, Powis, Right Bank, Perseverance, Right Bank, Iroma, Left Bank, Cuyuni.
Distance of claim to river or creek landing—About 30 miles.
Nearest claim holder—J. Thomas.

BY ISAAC CHRISTMAS, JAMES HALLIDAY & JOHN SEWDIN.

1,500 x 800 feet of Crown land, Labaria, Akaiwong, Right Bank, Cuyuni.
Distance of claim from river or creek landing—3 miles.
Nearest claim holder—J. Christmas.
1,500 x 800 feet of Crown land, Elizabeth, Akaiwong, Right Bank, Cuyuni.
Distance of claim to river or creek landing—3 miles.
Nearest claim holder—J. Christmas.
1,500 x 800 feet of Crown land, Turtle, Akaiwong, Right Bank, Cuyuni.
Distance of claim to river or creek landing—3 miles.
Nearest claim holder—J. Christmas.

BY JAMES HENRY JESSEMY.

1,500 x 800 feet of Crown land, Perseverance, Right and Left Banks, Aranka, Left Bank, Cuyuni River.
Distance of claim to river or creek landing—17 miles.
Nearest claim holder—Smith & Williams.

BY JOHN GLASGOW & MANOEL GOVEIA DA SILVA.

1,500 x 800 feet of Crown land, Consideration, Right Bank, Rupa Creek, Left Bank, Cuyuni.
Distance of claim to river or creek landing—About 12 miles.
Nearest claim holder—Roberts & Mc Kenzie.
1,500 x 800 feet Crown land, Hope, Left Bank, Consideration, Right Bank, Rupa Creek, Left Bank, Cuyuni.
Distance of claim to river or creek landing—About 12 miles.
Nearest claim holder—Roberts & McKenzie.
1,500 x 800 feet of Crown land, Trial, Left Bank, Consideration, Right Bank, Rupa, Left Bank, Cuyuni.
Distance of claim to river or creek landing—About 12 miles.
Nearest claim holder—Glasgow & Da Silva.

DISTRICT NO. 5.

BY WILLIAM PHANG.

1,500 x 800 feet of Crown land, Success, Perseverance, Right Bank, Iroma, Left Bank, Cuyuni.
Distance of claim to river or creek landing—About 30 miles.
Nearest claim holder—John Thomas
1,500 x 800 fert of Crown land, Marudi, Curi-Curi, Right Bank, Barama River.
Distance of claim to river or creek landing—About 15 miles.
Nearest claim holder—Jose Vieira.

BY CYRIL FARNUM.

1,500 x 800 feet of Crown land, Falls Creek, Intime Creek, Weynamu, Wanamu, Barama River.
Distance of claim to river or creek landing—About 25 miles.
Nearest claim holder—Self.
1,500 x 800 feet of Crown land, Marabunta Creek, Intime, Weynamu, Wanamu, Barama River.
Distance of claim to river or creek landing—About 25 miles.
Nearest claim holder—Charles Lucienne.
1,500 x 800 feet of Crown land, Turtle Creek, Intime, Weynamu, Wanamu, Barama River.
Distance of claim to river or creek landing—About 25 miles.
Nearest claim holder—Self.
1,500 x 800 feet of Crown land, Intime Creek, Weynamu, Wanamu, Barama River.
Distance of claim to river or creek landing—About 25 miles.
Nearest claim holder—Self.
1,500 x 800 feet of Crown land, Intime Creek, Weynamu, Wanamu, Barama River.
Distance of claim to river or creek landing—About 25 miles.
Nearest claim holder—Self.

All persons having any right, title and interest in and to the abovementioned tracts of Crown Land, and who may have just grounds to oppose the granting thereof, are hereby required to do so in due form at the Office of the Department of Lands and Mines, in the City of Georgetown, within the time specified by the Regulations, setting forth his, her or their reasons of opposition in writing, duly signed.

FRANK FOWLER,
Commissioner of Lands and Mines.

LIST of Tablets issued to Claim-holders during the month of November, 1913.

FRANK FOWLER,
Commissioner of Lands and Mines.
Department of Lands and Mines,
6th December, 1913.

Date of Issue.	No. of Tablet.	Corresponding No. of Claim Licence.	Mining District.	Name of Claim-Holder.
1913.				
Nov. 1	3785	B 2433	3	Simon Wills.
,, ,,	3786	B 2692	3	do.
,, ,,	3787	B 2693	3	do.
,, ,,	3788	B 2694	3	do.
,, ,,	3789	B 2695	3	do.
,, ,,	3790	B 2696	3	do.
,, ,,	3791	B 2697	3	do.
,, ,,	3792	B 2626	3	Robert Schomburgh.
,, ,,	3793	B 2627	3	do.
,, ,,	3794	B 2628	3	do.
,, ,,	3795	B 2698	3	do.
,, 3	3796	B 2446	4	M. A. Goring.
,, ,,	3797	B 2447	4	do.
,, ,,	3798	B 2448	4	do.
,, ,,	3799	B 2449	4	do.
,, ,,	3800	B 2450	4	do.
,, ,,	3801	B 2451	4	do.
,, ,,	3802	B 2452	4	do.
,, ,,	3803	B 2453	4	do.
,, ,,	3804	B 2454	4	do.
,, ,,	3805	B 2455	4	do.
,, 10	3806	B 2742	4	Lucy A. Schoodt.
,, 12	3807	B 2760	3	Charles S. Solomon.
,, ,,	3808	B 2751	3	do.
,, ,,	3809	B 2752	3	do.
,, ,,	3810	B 2738	3	do.
,, ,,	3811	B 2596	3	N. King, C. Lybad & WWelch.
,, ,,	3812	B 2597	3	do.
,, 15	3813	B 2732	3	Amos Sam & Henry Gaskin.
,, 20	3814	B 2701	4	A Griffith, J. J. Ferdinand and Chan-a-Sing.
,, ,,	3815	B 2702	4	do.
,, ,,	3816	B 2703	4	do.
,, ,,	3817	B 2704	4	do.
,, ,,	3818	B 2705	4	do.
,, ,,	3819	B 2706	4	do.
,, ,,	3820	B 2648	4	do.
,, ,,	3821	B 2674	4	do.
,, ,,	3822	B 2675	4	do.
,, ,,	3823	B 2676	4	do.
,, ,,	3824	B 2677	4	do.
,, ,,	3825	B 2678	4	do.
,, ,,	3826	B 2679	4	do.
,, ,,	3827	B 2743	4	Margaret Belgrave.
,, ,,	3828	B 2745	4	do.
,, ,,	3829	B 2746	4	do.
,, ,,	3830	B 2747	4	do.
,, 24	3831	B 2607	4	Fraser, Ying & Yee-Kai.
,, ,,	3832	B 2608	4	do.
,, ,,	3833	B 2624	3	W. J. Kenswil.
,, ,,	3834	B 2625	3	do.
,, 25	3835	B 2767	3	H. Vander Heyden and S. Tulloch.
,, ,,	3836	B 2768	3	do.
,, 26	3837	B 2761	3	S. A. Peters & C. W. B. Parrett.
,, ,,	3838	B 2762	3	do.
,, ,,	3839	B 2763	3	do.
,, ,,	3840	B 2764	3	do.
,, ,,	3841	B 2765	3	do.
,, ,,	3842	B 2766	3	do.

Digitized by Google

APPLICATIONS FOR LICENCES

DEPARTMENT OF LANDS & MINES,
GEORGETOWN, DEMERARA,
[3.] 29th November, 1913

IN accordance with Clause 11 of the Mining Regulations, 1905:

Notice is hereby given that the following applications for Claim Licences have been lodged with the Commissioner at the Office of the Department of Lands and Mines:—

TO SEARCH FOR PRECIOUS STONES.

DISTRICT NO. 3.

BY WILLIAM EZEKIEL COX, JAMES RICHARD FRASER AND ALBERT JOSEPH.

1,500 x 800 feet of Crown land, Perseverance, Left Bank, Reward Creek, Right Bank, Hosannah Creek, Right Bank, Putareng, Left Bank, Mazaruni.
Distance of claim to river or creek landing—About 15 miles.
Nearest claim holder—Nil.

TO MINE FOR GOLD.

BY MANOEL RODRIGUES FERREIRA.

1,500 x 800 feet of Crown land, Trial Creek, Right Bank, Makarri, Left Bank, Mazaruni.
Distance of claim to river or creek landing—About 18 miles.
Nearest claim holder—Nil.

BY HENRY WADE & TIMOTHY WADE.

1,500 x 800 feet of Crown land, Patient, Makarri, Left Bank, Mazaruni,
Distance of claim to river or creek landing—About 18 miles.
Nearest claim holder—Nil.

BY H. A. SUTTON.

1,500 x 800 feet of Crown land, Surprise, Blackwater, Right Bank, Ohio, Left Bank, Kaburi, Right Bank, Mazaruni.
Distance of claim to river or creek landing—10 miles.
Nearest claim holder—Collymore.
1,500 x 800 feet of Crown land, Endeavour, Blackwater, Right Bank, Ohio, Left Bank, Kaburi, Right Bank, Mazaruni.
Distance of claim to river or creek landing—10 miles.
Nearest claim holder—Collymore.

BY NATHAN HALLEY.

1,500 x 800 feet of Crown land, Hope Creek, Right Bank, Ohio, Left Bank, Kaburi, Right Bank, Mazaruni.
Distance of claim to river or creek landing—About 10 miles.
Nearest claim holder—S. A. Peters.

DISTRICT NO. 4.

BY A. RODNEY & J. WADDLE.

1,500 x 800 feet of Crown land, Intime Creek, Left Bank, Haimaralli, Left Bank, Lady Walter, Left Bank, Aranka, Left Bank, Cuyuni.
Distance of claim to river or creek landing—15 miles.
Nearest claim holder—A. Hutson.
1,500 x 800 feet of Crown land, Lilian, Left Bank, Crab Creek, Left Bank, Lady Walter, Left Bank, Aranka, Left Bank, Cuyuni.
Distance of claim to river or creek landing—15 miles.
Nearest claim holder—T. Blair & T. Glasgow.
1,500 x 800 feet of Crown land, Ruby Creek, Left Bank, Haimaralli, Left Bank, Lady Walter, Left Bank, Aranka, Left Bank, Cuyuni.
Distance of claim to river or creek landing—15 miles.
Nearest claim holder—T. Blair & T. Glasgow.

BY A. A. CLARKE & A. WALDRON.

1,500 x 800 feet of Crown land, Right Bank, Consolation, Right Bank, Aranka, Left Bank, Cuyuni.
Distance of claim to river or creek landing—8 miles.
Nearest claim holder—Nil.
1,500 x 800 feet of Crown land, Right Bank, Consolation, Right Bank, Aranka, Left Bank, Cuyuni.
Distance of claim to river or creek landing—8 miles.
Nearest claim holder—Nil.

BY THOMAS MASHINE & EDWARD ARCHER.

1,500 x 500 feet of Crown land, Doubtful Creek, Left Bank, Trial Creek, Tributary Schonhoven, Left Bank, Essequibo.
Distance of claim to river or creek landing—8 miles.
Nearest claim holder—J. Paul.
1,500 x 800 feet of Crown land, Trial Creek, Tributary of Schonhoven, Left Bank, Essequibo River.
Distance of claim to river or creek landing—8 miles.
Nearest claim holder—Joseph Paul.

DISTRICT NO. 5.

BY WILLIAM CRUICKSHANK.

1,500 x 800 feet of Crown land, Hobotobo Creek, Right Bank, Barima.
Distance of claim to river or creek landing—7 miles.
Nearest claim holder—Nil.

BY ERNEST WORRELL.

1,500 x 800 feet of Crown land, Grass Creek, Right Bank, Bamboo Creek, Right Bank, Wamatta, Left Bank, Barama River.
Distance of claim to river or creek landing—8 miles.
Nearest claim holder—C. A. Allicock.

BY WILLIAM GAY & MOHASYS.

1,500 x 800 feet of Crown land, Bambo, Right Bank, Wamatta, Left Bank, Barama.
Distance of claim to river or creek landing—About 9 miles.
Nearest claim holder—E. A. Allicock.

All persons having any right, title and interest in and to the abovementioned tracts of Crown Land, and who may have just grounds to oppose the granting thereof, are hereby required to do so in due form at the Office of the Department of Lands and Mines, in the City of Georgetown, within the time specified by the Regulations, setting forth his, her, or their reasons of opposition in writing, duly signed.

FRANK FOWLER,
Commissioner of Lands and Mines.

CLAIM LICENCES ABANDONED.

[3.] 29th November, 1913.

NOTICE is hereby given in accordance with Clause 18 (5) of the Mining Regulations, 1905, that the undermentioned applications for Claim Licences for which rent has not been paid, are declared abandoned as from the dates set against each.

FRANK FOWLER,
Commissioner of Lands and Mines.

DISTRICT. NO 3.

TO SEARCH FOR PRECIOUS STONES.

BY THOMAS DE CHALUS & WM. HENDERSON.

1,500 x 800 feet of Crown land, Granite, Right Bank, Monkey Creek, Left Bank, Putareng, Left Bank, Mazaruni.
Distance of claim to river or creek landing—About 12 miles.
Nearest claim holder—Self.
Declared abandoned as from 16th November, 1913.
1,500 x 800 feet of Crown land, Deer, Left Bank, Monkey Creek, Left Bank, Putareng, Left Bank, Mazaruni.
Distance of claim to river or creek landing—About 12 miles.
Nearest claim holder—Self.
Declared abandoned as from 16th November, 1913.

TO MINE FOR GOLD.

DISTRICT NO. 2.

BY T. A. MUSA & J. R. BROWN.

1,500 x 800 feet of Crown land, Clifton No. 1, Right Bank, Trial, Right Bank, Kuribrong River, Left Bank, Potaro, Left Bank, Essequebo.
Distance of claim to river or creek landing—4 miles.
Nearest claim holder—Roman & Octave.
Declared abandoned as from 10th November, 1913.

BY GEORGE ELLIS & DAVID GILLIRD.

1,500 x 800 feet of Crown land, Enterprise Flat, Right Bank, Potaro.
Distance of claim to river or creek landing—5½ miles.
Nearest claim holder—H. F. Gallienne.
Declared abandoned as from 10th November, 1913.

BY THE MINNEHAHA DEVELOPMENT CO., LTD.

1,500 x 800 feet of Crown land, Mahdia Flat, Relief No. 1, Left Bank, Mahdia Creek, Potaro.
Distance of claim to river or creek landing—10 miles.
Nearest claim holder—Minnehaha Development Co., Limited.
Declared abandoned as from 10th November, 1913.
1,500 x 800 feet of Crown land, Mahdia Flat, Relief No. 2, Left Bank, Mahdia Creek, Potaro.
Distance of claim to river or creek landing—10 miles.
Nearest claim holder—Minnehaha Developmennt Co., Ltd.
Declared abandoned as from 10th November, 1913.
1,500 x 800 feet of Crown land, Mahdia Flat, Eldorado No. 1, Right Bank, Mahdia Creek, Potaro.
Distance of claim to river or creek landing—10 miles.
Nearest claim holder—Minnehaha Development Co., Ltd.
Declared abandoned as from 10th November, 1913.
1,500 x 800 feet of Crown land, Mahdia Flat. Eldorado No. 2, Right Bank, Mahdia Creek, Potaro.
Distance of claim to river or creek landing—10 miles.
Nearest claim holder—Self.
Declared abandoned as from 10th November, 1913.

Digitized by Google

DISTRICT NO. 3.

BY P. SOLOMON, J. AUGUST & WM. AUGUST.

1,500 x 800 feet of Crown land, Elizabeth, Right Bank, Ohio, Left Bank, Kaburi, Maz runi.
Distance of claim to river or creek landing—13 miles.
Nearest claim holder—Collymore & Codrington.
Declared abandoned as from 24th November, 1913.

DISTRICT NO. 4.

BY SAMUEL AUSTIN, G. BENNETT & WM. AUSTIN.

1,500 x 800 feet of Crown land, Sybill Flat, Blackwater, Aranka, Left Bank, Cuyuni.
Distance of claim to river or creek landing—14 miles.
Nearest claim holder—L. Jacob.
Declared abandoned as from 24th November, 1913.

BY THOMAS MASREIN & ED. ARCHER.

1,500 x 800 feet of Crown land, Trial Creek, Right Bank, Schonoven, Left Bank, Essequibo River.
Distance of claim to river or creek landing—8 miles.
Nearest claim holder—Nil.
Declared abandoned as from 24th November, 1913.

BY JANE MOORE & RACHAEL DANIEL.

1,500 x 800 feet of Crown land, Monkey Creek, Left Bank, Lady Walter, Right Bank, Aranka, Left Bank, Cuyuni.
Distance of claim to river or creek landing—About 15 miles.
Nearest claim holder—J. Duncan.
Declared abandoned as from 16th November, 1913.

BY CHARLES GREENE & JOHN SMITH.

1,500 x 800 feet of Crown Land, Right Bank, Clarabelle, Sir Walter, Arangoy, Aranka, Left Bank, Cuyuni.
Distance of claim to river or creek landing—About 7 miles.
Nearest claim holder—Nil.
Declared abandoned as from 3rd November, 1913.
1,500 x 800 feet of Crown Land, Right Bank, Clarabelle, Sir Walter, Arangoy, Aranka, Left Bank, Cuyuni.
Distance of claim to river or creek landing—About 7 miles.
Nearest claim holder—Nil.
Declared abandoned as from 3rd November, 1913.

BY PHILIP THOMAS & STEPHENSON OLIVER CANTERBURY.

1,500 x 800 feet of Crown Land, Perseverance, Aranka, Left Bank Cuyuni.
Distance of claim to river or creek landing—About 8 miles.
Nearest claim holder—Benjamin Kingston.
Declared abandoned as from 3rd November, 1913.

BY DAVID GORDON.

1,500 x 800 feet of Crown Land, Turtle creek, Left Bank, Perseverance, Right Bank, Iroma, Left Bank, Cuyuni.
Distance of claim to river or creek landing—
Nearest claim holder—Carter, Philip and Chung.
Declared abandoned as from 3rd November, 1913.

DISTRICT NO. 5.

BY D. H. WELCOME.

1,500 x 800 feet of Crown Land, Fly creek, Right Bank, Barama.
Distance of claim to river or creek landing—2¼ miles.
Nearest claim holder—Nil.
Declared abandoned as from 10th November, 1913.

TRANSFERS OF CLAIMS.

[3.] 29th November, 1913.

IN accordance with Clause 44 (2) of the Mining Regulations, 1905:

Notice is hereby given that the following Notice of intended Transfer of right, title, and interest in and to the undermentioned Claim Licences have been received by the Commissioner of Lands and Mines:—

DISTRICT NO. 4.

BY MARGARET BELGRAVE TO AND IN FAVOUR OF JAMES BELGRAVE, HENRY LOW AND CHARLES MATTHEW SUE TRADING TOGETHER IN COPARTNERSHIP UNDER THE NAME AND STYLE OF LEE AND COMPANY.

All of her right title and interest in and to the following Claims Licences B 2,743 Intime, Tributary to Perseverance, Left Bank, Cuyuni; B. 2,745 Perseverance tributary Iroma, Left Bank, Cuyuni; B 2,746 Butterfly tributary Perseverance, Left Bank, Cuyuni; B 2,747 Powis Creek, tributary Perseverance, Left Bank, Cuyuni.

DISTRICT NO. 5.

BY PAUL KELLER AND WILLIAM HENRY PARKER TO AND IN FAVOUR OF SPROSTONS', LIMITED.

All of their right title and interest in and to the following:—

Mining Grant No. 12, issued on 1st September, 1896, in respect of six amalgamated claims of an aggregate area of 84 acres, 32 poles and 6 square feet, as shown on a diagram by C. W. Anderson, Government Surveyor, dated 25th April, 1896, and attached to the said Grant.

Mining Grant No. 15, issued on 31st October, 1896, in respect of eleven amalgamated claims of an aggregate area of 1,772 acres as shown on a diagram by George D. Bayley, dated October, 1896, and attached to the said Grant.

All persons having any right, title, interest or claim in and to the abovementioned Grants and who may have just grounds to oppose the transfer thereof, are hereby required to do so in due form at the Office of the Department of Lands and Mines, in the City of Georgetown, within the time specified by the Regulations, setting forth his, her, or their reasons of opposition in writing, duly signed.

FRANK FOWLER,
Commissioner of Lands and Mines.

APPLICATIONS FOR EXCLUSIVE PERMISSIONS.

[3.] 29th November, 1913.

IN accordance with Clause 39 (1) of the Mining Regulations, 1905:

Notice is hereby given that the following applications for Exclusive Permissions under Section 14, Sub-Section 2 of the Mining Ordinance, 1903, have been addressed to the Governor-in-Council:—

DISTRICT NO. 2.

BY JAMES WINTER.

To occupy and explore for a period of three years with a view to dredging a tract of Crown land containing an approximate area of 2,135 acres being the Ewang River from its mouth to its source with a strip of land 400 yards wide on each bank thereof measuring from the centre of the stream, the said Ewang River being a tributary of the Potaro River on its left bank between Kangarooma and Amatuk Falls.

DISTRICT NO. 3.

BY THE MINNEHAHA DEVELOPMENT COY., LTD.

To occupy and explore for a period of three years with a view to dredging a tract of Crown land containing an approximate area of 217·6 acres being the Isseno River from its mouth to a distance of 6 miles up the Creek therefrom, together with a strip of land 150 feet wide on each bank thereof, the said Isseno River being a tributary of the Mazaruni River on its right bank.

All persons having any right, title, interest or claim in and to the abovementioned tracts of Crown Land and who may have just grounds to oppose the issue of the Exclusive Permissions, are required to enter opposition in writing with the grounds thereof, at the Office of the Commissioner of Lands and Mines, Georgetown, within the time specified by the Regulations.

FRANK FOWLER,
Commissioner of Lands and Mines.

[3.] 29th November, 1913.

NOTICE is hereby given, for general information, that the following applications for Claim Licences which were advertised in the *Official Gazette* of the 22nd November, 1913, are disallowed, the land having been previously located by William Jacob Kenswil under Prospecting Licence B 237 and Claim Licence B 2,625.

FRANK FOWLER,
Commissioner of Lands and Mines.

DISTRICT 3.

TO SEARCH FOR PRECIOUS STONES.

BY NORMAN KING.

1,500 feet x 800 feet of Crown land, Granite creek, right bank, Comaparu, left bank, Isseneroo, left bank, Mazaruni.
Distance of claim to river or creek landing—10 miles.
Nearest claim holder—E. Sampson.
1,500 feet x 800 feet of Crown land, Faith creek, right bank, Comaparu, left bank, Isseneroo, left bank, Mazaruni.
Distance of claim to river or creek landing—10 miles.
Nearest claim holder—E. Sampson.

Digitized by Google

NOTICE.

THE cancellation of the following Claim Licences included in the list of Claims advertised as revoked under the provisions of section 18 of the Mining Regulations, 1905, in the *Official Gazette* of 5th July, 1913, page 2018, is hereby withdrawn and the said Claim Licences are declared to be in existence and of full effect, rental having been paid thereon prior to the date of Sale of Claims on 2nd July, 1913, and the licences included in the above list in error, viz. :—

No. of Claim Licence.	Name of Holder.	Situation.
DISTRICT NO. 2—POTARO RIVER.		
B 2216	Henry France ...	Tiger Creek, Right Bank of.
B 2269	B. Retemeyer and J. Smith	Tiger Creek Right Bank of.
B 2242	J. Sobers & S. Henry	Special, Prosperity, Right Bank, Mahdia, Right Bank of.
DISTRICT NO. 2—KONAWARUK RIVER.		
B 2274	D. E. Isaac ...	Faith, Left Bank, Sawarie, Left Bank of.
DISTRICT NO. 4—CUYUNI RIVER.		
B 2224	R. Nicholls and S. Paul	Faith Perseverance, Left Bank, Arangoy, Left Bank of.
B 2245	Benjamin Kingston	Never Fail, Right Bank, Arangoy, Left Bank, Aranka, Left Bank of.
B 2285	Robert Isaac	Butterfly, Right Bank, Perseverance, Right Bank, Hoorapparu, Right Bank, Iroma, Left Bank of.

FRANK FOWLER,
Commissioner of Lands and Mines

Department of Lands & Mines,
Georgetown,
29th November, 1913.

[3.] 29th November, 1913.

NOTICE is hereby given for general information that in accordance with Clause 7 of the Mining Regulations, 1905, the undermentioned notice of location and application for Claim Licence filed at this Office on the 24th November, 1913, is hereby disallowed and the location declared null and void, such application and notice not having been filed within the period allowed by the Regulations.

FRANK FOWLER,
Commissioner of Lands and Mines.

BY THOMAS MASBIEN AND EDWARD ARCHER.

1,500 feet x 500 feet of Crown land, Trial creek, tributary to Schonhoven, left bank, Essequibo river.

Distance of claim to river or creek landing—8 miles.
Nearest claim holder—Joseph Paul.

Miscellaneous.

QUOTATIONS are invited for the supply of the following articles for the Public Service of the Colony during the month of January, 1914, or alternatively, for the quarter January 1st to March 31st, 1914:—

1. Salt Beef per brl. of 200 lbs. Net.
2. do. do. ½ brl. of 100 do.
3. do. do. ¼ brl. of 50 do.
4. Salt Pork S.C. per brl. of 200 lbs. Net.
5. do. do. ¼ brl. of 50 do.
6. do. Mess per brl. of 200 do.
7. do. do. per ¼ brl. of 50 do.
8. Salt Fish Cod per lb.
9. Salt Fish Pollock per lb.
10. Salt Fish Haddock per lb.
11. Salt Fish Hake per lb.
12. Cornmeal per lb.
13. Coconut Fibre per lb.

Prices are to include free delivery to all Government Institutions or Departments in Georgetown only, and to the Railway Station or any Stelling in Georgetown. Freight beyond Georgetown to be charged for, and delivery taken at the nearest Railway Station or Steamer Stelling.

2. Separate quotations may, if desired, be submitted for supplying the Departments and Institutions in the County of Berbice, delivery in New Amsterdam and at the Lunatic Asylum to be free.

3. All quotations must be addressed to the Auditor General as Chairman of the Tender Board and must reach the Audit Office not later than noon on Wednesday, 17th December, 1913.

4. No quotation based on a sliding scale of prices or on the market rate will be considered.

W. J. ROBSON,
Auditor General.
Chairman of Board of Tenders.

Audit Office,
21st November, 1913.

NOTICE OF APPLICATION

FOR TRANSFER OF A LICENCE TAKEN OUT IN RESPECT OF ANY BUSINESS OR TRADE.

NOTICE is hereby given that Thomas Flood and James Slater, executors of the estate of James Frankland, deceased, trading as George Knox & Co., residing at 217, Bourda, and 51, Stabroek, respectively, the holder of Licence No. 4/4 for carrying on a saddlery, harness, and leather business at lot 18, Robbstown, and Robert S. McLennan, residing at 230, South Road, Bourda, have given the Commissary of Taxation of the Georgetown Fiscal District, notice of the intention to transfer the said licence to the said Robert S. McLennan, trading as George Knox & Co. Any person having a claim of over $100 for a liquidated sum against the said Estate, and desiring to oppose the said transfer, must give to the said Commissary within 14 days of the date of this notice, a written notice objecting to the said transfer.

E. EYARE KING,
Commissary of Taxation,
Georgetown Fiscal District.

Commissary's Office,
Georgetown,
19th November, 1913.

NOTICE OF APPLICATION

FOR TRANSFER OF A LICENCE TAKEN OUT IN RESPECT OF ANY BUSINESS OR TRADE.

NOTICE is hereby given that Henry Chin, residing at Uitvlugt, the holder of licences Nos. 4/4, 204/4, 126/1 and 130/13 for carrying on a provision business and for the sale of wine, tobacco and gange at Uitvlugt, and John Chu, residing at Uitvlugt, have given the Commissary of Taxation of the West Coast Demerara Fiscal District, notice of the intention to transfer the said licences to the said John Chu. Any person having a claim of over $100 for a liquidated sum against the said Henry Chin and desiring to oppose the said transfer, must give to the said Commissary within 14 days of the date of

Digitized by Google

this notice, a written notice objecting to the said transfer.

LLOYD DORNFORD,
District Commissary of Taxation,
West Coast Demerara Fiscal District.

Hague,
28th November, 1913.

BRITISH GUIANA.—MEDICAL DEPARTMENT.

ABSTRACT OF REPORTS OF HOSPITALS AT THE UNDERMENTIONED INSTITUTIONS.

FOR THE WEEK ENDING SATURDAY, 29TH NOVEMBER, 1913.

HOSPITALS AT	Remaining from last Week.			Admitted in the Week.			Discharged in the Week.			Died in the Week.			Remaining at the end of the Week.			Increase.	Decrease.	Number of Inmates.			Percentage of Sickness.	REMARKS.
	M.	F.	T.	M.	F.	T.	M.	F.	T.	M.	F.	T.	M.	F.	T.	Total.	Total.	M.	F.	T.	Total.	
H.M.P. Settlement	8	...	8	6	...	6	6	...	6	...	...	...	8	...	8	...	...	228	...	228	6·1	
Georgetown Prison	2	1	3	1	...	1	2	1	3	...	...	...	1	...	1	...	2	115	35	150	2·6	
New Amsterdam Prison	...	...	...	1	...	1	1	...	1	...	...	...	...	...	...	...	...	26	10	36	2·7	
Suddie Prison	...	...	...	...	...	...	...	...	...	...	...	...	...	...	...	...	...	16	8	24	...	
Onderneeming Industrial School	2	...	2	2	...	2	1	...	1	...	...	...	3	...	3	1	...	107	...	107	3·7	
Total	12	1	13	10	...	10	10	1	11	...	...	...	12	...	12	1	2	492	53	545	4·2	

J. E. GODFREY,
Surgeon General.

NOTICE OF APPLICATION

FOR TRANSFER OF A LICENCE TAKEN OUT IN RESPECT OF ANY BUSINESS OR TRADE.

NOTICE is hereby given that Bholasingh, residing at Plantation Hampton Court, Essequebo, the holder of Licences Nos. 124/103 and 26/103 for carrying on a provision business and for the sale of tobacco at Plantation Hampton Court, Essequebo, and Traballe, residing at Plantation Hampton Court, Essequebo, have given the Commissary of Taxation of the North Essequebo Fiscal District, notice of the intention to transfer the said Licences to the said Traballe. Any person having a claim of over $100 for a liquidated sum against the said Bholasingh and desiring to oppose the said transfer, must give to the said Commissary within 14 days of the date of this notice, a written notice objecting to the said transfer.

G. L. BECKLES GALL,
District Commissary of Taxation,
North Essequebo Fiscal District.

Maria's Lodge, Essequebo,
8th December, 1913.

EAST COAST JUDICIAL DISTRICT.

SEIZURES.

PURSUANT to the provisions of Section 26 of Ordinance No. 32 of 1903, I, the undersigned, or some person duly authorised by me in writing, will sell publicly to the highest bidder at 12 o'clock, noon, on Tuesday, the 30th December, 1913, at Mahaica Court-yard unless claimed in terms of law, the following articles seized by Mr. E. S. E. Parker, an Officer of the Department of Lands and Mines, from an unknown person on the 17th October, 1913, at left bank, Butenabo creek, left bank, Mahaicony creek, outside of and west of Woodcutting Licence A 529 held by Joseph Chetty.

1 Wallaba Timber (squared) 7 x 7 x 18 }
1 ,, ,, ,, 6 x 6 x 18 } 24 cubic
1 ,, ,, ,, 6 x 6 x 27 } feet.
1 ,, ,, ,, 6 x 6 x 27 }

83 Spars 15 feet long.

The articles are lying where seized.

Terms of Sale:—Cash; with royalty and auction dues.

E. J. MACQUARRIE,
Acting Stipendiary Magistrate,
East Coast Judicial District.

Belfield,
2nd December, 1913.

SEIZURE.

DEMERARA RIVER JUDICIAL DISTRICT.

PURSUANT to the provisions of Ordinance No. 32 of 1903, I, the undersigned, or some person duly authorised by me in writing, will sell publicly to the highest bidder at the hour of 12, noon, on Thursday, the 15th January, 1914, at Mallali Court-Room, unless claimed in terms of the law, the following articles:—

3 logs Greenheart, 150 cubic feet, seized by Mr. V. Roth, Land Officer, from Alexander Hall, Aboriginal Indian, on the 24th October, 1913, on Crown Land on the left bank of the Tambulero Creek, left bank Kurnabaru Creek, right bank Demerara River, in the aforesaid Judicial District.

The articles are lying where seized.

Terms of Sale: Cash, with Royalty and Auction dues.

O. E. L. SHARPLES,
Stipendiary Magistrate,
Demerara River Judicial District.

Christianburg,
November 17, 1913.

SUMMARY OF REPORTS OF ESTATES' HOSPITAL FOR THE WEEK ENDING SATURDAY, 29TH NOVEMBER, 1913.

	In-Patients.			Out-Patients.		
	M.	F.	T.	M.	F.	T.
Remaining from last week	568	260	828	122	85	207
Admitted during week ...	546	244	790	149	109	258
Discharged during week...	525	228	753	137	95	232
Died during week ...	8	13	21	...	...	...
Remaining at end of week	581	263	844	134	99	233
Increase	13	3	16	12	14	26
Decrease	...	...	...	...	...	...

J. E. GODFREY,
Surgeon General.

Digitized by Google

SEIZURE.

PURSUANT to the provisions of Ordinance No. 32 of the year 1903, I, the undersigned, or some person duly authorised in writing by me, will sell to the highest bidder at the hour of 12, noon, on Monday, 5th January, 1914, at the Magistrate's Court-yard, New Amsterdam, Berbice, in the Berbice Judicial District, unless claimed in terms of the law, the following articles :—

One bateau with sail,
One Oar,
One Cutlass,
Two Paddles,

seized by Arthur Sykes, an Officer of the Department of Lands and Mines under section 25 (1) of the aforesaid Ordinance from Joseph Adonis, Fortune Adonis, Henry Adonis, Christian Adonis and Henry Forsyth on the 26th November, 1913, in the Berbice River, on the left bank of Crab Island, for a breach of the Crown Lands Regulations.

The bateau is lying at H.M. Customs' wharf, New Amsterdam, and the other articles at the Office of the Department of Lands and Mines, New Amsterdam, Berbice.

Terms of sale : Cash, with royalty and auction dues.

W. J. DOUGLASS,
Stipendiary Magistrate,
Berbice Judicial District.

Magistrate's Office,
New Amsterdam, Berbice,
8th December, 1913.

NOTICE.

MEDICAL DEPARTMENT.

RETURN OF PROPERTY OF PATIENTS DYING INTESTATE IN A PUBLIC INSTITUTION, AS PROVIDED FOR BY SECTION 3 OF ORDINANCE NO. 4 OF 1893.

Public Hospital, New Amsterdam.

Name.	Residence.	Died.	Amount.	Property.
Richard Collins ...	Rose Hall, Corentyne ...	18.11.13.	11 cts.	

J. H. CONYERS,
Officer in Charge.

Digitized by Google

NOTICE.

THE Committee appointed by His Excellency to consider the schedules to the Bill amending the Boerasirie Ordinances, which was read a second time on the 18th August of this year, will sit in the Court of Policy Hall on Wednesday, 17th instant, to hear evidence on behalf of the Boerasirie Commissioners or of any proprietor. The Commissioners and the proprietors may appear in person or by counsel.

The Committee as at present advised proposes to recommend the following First and Second Schedules.

JOSEPH J. NUNAN,
Chairman.

12th December, 1913.

FIRST SCHEDULE.

TABLE OF PLANTATIONS AND OF AMOUNTS DUE.

COLUMN I.	COLUMN II.		COLUMN III.	COLUMN IV.
Plantation.	Number of Acres.		Amount.	Amount.
	Acres.	Square Roods.	$ c.	$ c.
Versailles	1,120	150	4,892 23	1,129 02
South Half Klien Pouderoyen	557	175	2,434 48	561 82
Lust-tot-Rust	272	...	1,187 58	274 07
Vreed-en-Hoop	1,134	271	4,955 11	1,143 54
Nouvelle Flanders	256	150	1,115 55	257 44
L'Union	132	040	576 90	133 13
Rotterdam...	197	050	860 87	198 66
Haarlem & Mary	242	294	1,060 94	244 83
Waller's Delight	548	234	2,396 07	552 95
Ruimzigt	661	002	2,886 06	666 03
Windsor Forest	1,002	006	4,374 99	1,009 65
La Jalousie	1,170	029	5,108 81	1,178 99
Blankenburg	1,257	013	5,489 87	1,266 60
Den Amstel	599	071	2,616 28	603 80
Fellowship...	289	021	1,264 74	291 27
Hague	1,622	050	7,082 53	1,634 50
Cornelia Ida	1,345	100	5,873 78	1,355 52
Anna Catharina	1,476	250	6,448 15	1,488 06
Edinburgh	630	013	2,750 90	634 83
Groenveld	623	005	2,720 22	627 75
Leonora	1,526	151	6,665 03	1,538 11
Stewartville	1,599	150	6,983 55	1,611 66
Uitvlugt	2,583	167	11,279 98	2,603 17
Zeeburg	863	111	3,769 58	869 93
De Willem	791	226	3,456 89	797 77
East Half Met-en-Meerzorg	1,117	118	4,878 72	1,125 89
West Half Met-en-Meerzorg	1,117	118	4,878 72	1,125 89
Zeelugt	1,200	...	5,239 36	1,209 12
Tuschen-de-Vrienden...	2,764	...	5,300 49	1,223 23
Vergenoegen	1,227	...	5,309 22	1,225 25
Philadelphia	296	255	1,324 31	305 62
Barnwell or St. Christopher	448	270	2,003 18	462 28
Greenwich Park	570	...	2,814 91	649 62
	31,243	180	$ 139,000 00	$ 30,000 00

Digitized by Google

SECOND SCHEDULE.

TABLE OF PLANTATIONS AND OF AMOUNTS DUE.

COLUMN I.	COLUMN II.		COLUMN III.
Plantation.	Number of Acres.		Amount.
	Acres.	Square Roods.	$ c.
Versailles	1,120	150	1,891 65
South half Klien Pouderoyen	557	175	941 32
Lust-tot-Rust	272		459 19
Regt-door-Zee	277	205	468 78
Vreed-en-Hoop	1,131	271	1,920 14
Nouvelle Flanders	255	150	430 18
L'Union	132	040	223 35
Rotterdam	197	050	333 29
Haarlem & Mary	242	294	410 73
Waller's Delight	548	234	927 66
Ruimzigt	661	002	1,116 46
Windsor Forest	1,002	006	1,693 80
La Jalousie	1,170	029	1,977 91
Blankenburg	1,257	013	2,122 15
Den Amstel	599	071	
Fellowship	289	021	
Hague	1,622	050	2,738 56
Cornelia Ida	1,345	100	2,271 21
Anna Catharina ... —	1,476	250	2,493 20
Edinburgh	630	013	1,063 65
Greenveld	623	005	1,051 79
Leonora	1,526	151	2,577 05
Stewartville ... —	1,599	150	2,700 28
Uitvlugt	2,585	157	4,361 54
Zeeburg	863	111	1,457 55
De Willem	791	226	1,336 65
East half Met-en-Meerzorg	1,117	118	1,886 39
West half Met-en-Meerzorg	1,177	118	1,886 39
De Kinderen	2,134	156	3,603 52
Zeelugt	1,200		2,025 85
Tuschen-de-Vrienden	2,764		4,666 21
Vergenoegen	1,227		3,309 56
Philadelphia	296	255	1,219 03
Barnwell or St. Christopher	448	270	1,843 89
Greenwich Park	570		2,591 08
	33,655	241	$ 60,000 00

GEORGETOWN, DEMERARA.—Printed and Published every *Wednesday and Saturday*, and on such Extraordinary Days as may be directed by His Excellency the Governor, by "The Argosy" Company, Limited, at their Office, Lot 35, Water Street, Robb's Town. Subscription—Four Dollars per annum; Single Copies, 4 Cents. Saturday, 13th December, 1913.

Digitized by Google

Vol. XXXVII. No. 105.

3,913

The Official Gazette

OF BRITISH GUIANA.

Published by Authority of His Excellency the Governor.

GEORGETOWN, WEDNESDAY, DECEMBER 17TH, 1913.

Government Notice.

GOVERNMENT SECRETARY'S OFFICE,
Georgetown, Demerara,
570. 16th December, 1913.

THE following Regulations, approved by the Governor on the 31st day of March, 1913, are hereby published for general information.

By Command,
C. CLEMENTI,
Government Secretary.

REGULATIONS FOR THE ALMS HOUSE AND ORPHAN ASYLUM.

REGULATIONS FOR LEAVE TO NURSES, ATTENDANTS, SERVANTS AND ALL OTHER OFFICERS OF THE POOR LAW DEPARTMENT, NOT ON THE FIXED ESTABLISHMENT.

1. Leave may be granted by the Chairman of Poor Law Commissioners, provided it causes no inconvenience or additional expense to the Institution concerned :—

(*a.*) On full pay, but without rations or ration allowance, and not to exceed twelve days in each financial year.

(*b.*) On half-pay, not exceeding two weeks for each year of service since the date of the preceding leave of a similar kind.

(*c.*) Without pay or allowances for such period as the Chairman of Poor Law Commissioners may determine.

Digitized by Google

2. Any of the above Officers becoming sick during service, provided they remain in the Institution to which they belong, or are transferred to another Institution with the consent of the Chairman of Poor Law Commissioners will obtain :—

(*a.*) Treatment and maintenance.

(*b.*) Full pay up to fourteen days, but without rations or ration allowance; and after that on half-pay for such period as the Chairman of Poor Law Commissioners may think fit not exceeding three months, when, if the person is not able to resume his or her duties, a special report is to be made by the Superintendent of the Institution to the Chairman of Poor Law Commissioners, who will represent it to the Governor.

Under special circumstances the part of this Rule with regard to remaining in the Institution may be relaxed by the Chairman of Poor Law Commissioners, but in such case the leave will be granted in accordance with Rule I.

3. Under no circumstances shall the leave granted by the Chairman of Poor Law Commissioners, entitle the person to whom it is granted to leave the Colony. When such permission is required, it must be submitted to the Governor.

4. The lapsing pay and allowance can be used in such way as the Chairman of Poor Law Commissioners may direct for the payment of substitutes.

5. In each Institution a leave book is to be kept, in which shall be entered the dates from and to which all leave is granted.

Approved by the Governor on the 31*st March,* 1913.

By Command,

C. CLEMENTI,
Government Secretary.

Digitized by Google

Government Notices.

GOVERNMENT SECRETARY'S OFFICE,
Georgetown, Demerara,
571. 16th December, 1913.

HIS Excellency the Governor has been pleased to appoint Joseph Charles King, Esquire, Immigration Agent of the East Coast District, to be a Justice of the Peace in and for the Colony of British Guiana.

Mr. King took the prescribed Oaths on the 10th instant.

572. 16th December, 1913.

HIS Excellency the Governor has been pleased to appoint the Reverend C. Gordon Smith to be a Member of the Board of Guardians in the South Essequebo Fiscal District, *vice* the Reverend J. Grindrod who has left the Colony.

By Command,

C. CLEMENTI,
Government Secretary.

Official Receiver's Notices.

BRITISH GUIANA.—IN THE SUPREME COURT.

In Insolvency No. 18 of 1913.

Re JOSHUA RAMPHUL.

NOTICE is hereby given that the first meeting of creditors in the above matter will be held on the 2nd day of January, 1914, at my office in Georgetown at 12 o'clock, noon.

To entitle any creditor to vote thereat his proof must be lodged with me not later than 4 o'clock on the 31st day of December, 1913.

Forms of proxies can be obtained from this office.

The Public Examination of the debtor is fixed for the 3rd day of January, 1914, at Victoria Law Courts, at 10.30 o'clock, in the forenoon.

W. A. PARKER,
Official Receiver.

Dated this 16th day of December, 1913.

BRITISH GUIANA.—IN THE SUPREME COURT.

In Insolvency No. 18 of 1913.

Re JOSHUA RAMPHUL, Debtor.

NOTICE is hereby given that on a petition dated 12th December, 1913, a Receiving Order against Joshua Ramphul, of Lot 4, Colony Street, New Amsterdam, was made by the Supreme Court on the 12th day of December, 1913.

Note.—All debts due to the estate must be paid to me.

W. A. PARKER,
Official Receiver.

Police.

NOTICE.

THE following unclaimed property at present in the hands of the Police at New Amsterdam, will be publicly sold to the highest bidder for cash on Wednesday, 17th December, 1913, if not previously claimed and ownership satisfactorily proved, viz:—

1 Brown fowl hen.

C. H KING, C.I.

Headquarters,
New Amsterdam,
8th December, 1913.

Local Government Board Notices.

IT is hereby notified that the Local Government Board has appointed Mr. Brijbassee to be a Member of the Local Authority of Lot 64-65 Country District.

W. E. BELLAMY,
Acting Secretary to the Board, and
Inspector of Districts.

Local Government Board Office,
Georgetown, 15th December, 1913.

IT is hereby notified that the Local Government Board, acting under the provisions of Section 116 (5) of the Local Government Ordinance No. 13 of 1907, has approved of the Estimate and Assessment submitted for Noitgedacht Country District for the service of the financial year 1913-1914.

W. E. BELLAMY,
Acting Secretary to the Board, and
Inspector of Districts.

Local Government Board Office,
Georgetown, 15th December, 1913.

THE Chairman of the Lodge Village Council having reported to the Local Government Board the failure to elect a Councillor in the room of Mr. P. Haslin, deceased, it is hereby notified that the Local Government Board, acting under the provisions of Section 61 of Ordinance No. 13 of 1907, has appointed Mr. J. W. Millington to be a Councillor of the Lodge Village District.

W. E. BELLAMY,
Acting Secretary to the Board, and
Inspector of Districts.

Local Government Board Office,
Georgetown, 15th December, 1913.

IT is hereby notified that the Chairman of the Agricola Village Council has reported to the Local Government Board the re-election of Mr. T. I. M. Jupiter as Councillor of the Agricola Village District.

W. E. BELLAMY,
Acting Secretary to the Board, and
Inspector of Districts.

Local Government Board Office,
Georgetown, 15th December, 1913.

Pound Notices.

Georgetown Pound,
16th December, 1913.

THERE is impounded at the above Pound, one brown mare donkey without brand or mark. This animal was impounded on Monday, 8th inst., by J. Walter, with an order from J. W. Tucker, and brought from Kitty-Railway lands. If not claimed within seven days from the date hereof, it will be publicly sold at the above Pound on Tuesday, the 23rd inst., in accordance with section 17 of Ordinance No. 1 of 1866.

A. FERNANDES,
Pound Keeper.

Whim Pound,
15th day of December, 1913.

THERE is impounded at the above-named Pound, one brown mare donkey of the following description, viz:—Branded $\frac{HS}{12}$ right leg. This animal was brought to the Pound on Sunday, 7th day of December, 1913, at 8.40 o'clock a.m. by Adjudeah for trespassing on his land at Friendship. If not claimed within one week from date it will be publicly sold on Wednesday, 24th December, 1913, in accordance with Ordinance No. 1 of the year 1866.

C. A. STRICK, L.S.M., 929,
Pound Keeper.

Whim Pound,
15th day of December, 1913.

THERE is impounded at the above-named Pound, one brown stallion donkey of the following description, viz:—Branded on the right hip, not legible. This animal was brought to the Pound on Sunday, 7th day of December, 1913, at 8.40 o'clock a.m. by Adjudeah for trespassing on his land at Friendship. If not claimed within one week from date it will be publicly sold on Wednesday, 24th December, 1913, in accordance with Ordinance No. 1 of the year 1866.

C. A. STRICK, L.S.M., 929,
Pound Keeper.

Digitized by Google

इश्तिहार ॥

डाकघर का खजाना (बांक हौस पोस्त आफिस).

डाकघर का डफतर खाना ॥

जार्जटौन ॥

ब्रिटिश गयाना ॥

त: ६ म: पूस स: १९१३ इ: ॥

जिन आदमियों को डाकघर का खजाना (बांक हौस) में पैसा जमअ है उन लोगों को खबर दिया जाता है कि वे अपने २ डाकघर (बांक हौस) की किताबें बड़ा डाकघर का डफतर खाना (याने जेनरैल पोस्त आफिस) को भेज देवे एक २ लिफाफा में भर कर और यह बरनामा लिफाफा पर लिखे पोस्त मास्तर जेनरैल जार्जटौन. सूद लिखने की वास्ते नया बरस सन १९१४ इ: । फागुन महिना के आगे ॥

N. FARRAR,
पोस्त मास्तर जेनरैल ॥

---

۷۸۶ اِشتہار *

خزانہ ڈاک گھر کا ۔ (بانک ہوس پوست آفیس)
ڈاک گھر کا دفتر خانہ
جارجٹونگ برٹیش گیانہ

تاریخ ۹ ماہ دیسمبر سن ۱۹۱۳ عسوي
جن آدمیونکو ڈاک گھر کا خزانہ (بانک ہوس) مین روپیہ جمع ہے ۔ اُن لوگونکو خبر دیا جاتا ہے کي وے اپنے ڈاک گھر (بانک ہوس) کا کتابین بڑا ڈاک گھر کا دفتر خانہ یعني جنرل پوست آفیس کو روانہ کرے ۔ اور اپنے اپنے کتاب لفافا مین دالکر یہ القاب لکھے ۔ پوستماستر جنرل جارجٹونگ واسطے بیاز درج کرنے کے لیے آخراً ماہ فبوري سن ۱۹۱۴ عسوي تلک *

N. FARRAR.
پوستماستر جنرل *

Post Office Notices.

POST OFFICE SAVINGS BANK.

Post Office Department,
Georgetgwn, British Guiana,
9th December, 1913.

DEPOSITORS in the Post Office Savings Bank are requested to send in their Pass Books to the General Post Office, for the insertion of Interest, not later than January or February, 1914.

N. FARRAR,
Postmaster General.

NEW ISSUE OF POSTAGE STAMPS.

Post Office Department,
Georgetown, British Guiana,
9th December, 1913.

NOTICE is hereby given, for general information, that the following new issues of King George Stamps for Postage and Revenue purposes were issued to the public on the dates given below :—

5 cent on 26th November, 1913.
1 „ „ 5th December, 1913.

N. FARRAR,
Postmaster General.

ROYAL MAIL ARRANGEMENTS.

MAILS for Europe, the West Indies, and New York by the R.M.S. "Berbice," will be closed at the General Post Office on Saturday, 20th December, at 7 p.m.

Letters for despatch by this Mail may be posted in City Street Boxes up to 6 p.m.

Postal matter will be registered at G.P.O. and at City Branch Offices up to 5 p.m.

Parcels received at G.P.O. and at City Branch Offices up to 4 p.m.

British Postal Orders may be purchased at the City Branch Offices any day (Sundays excepted) from 6.30 a.m. to 5.30 p.m. and at G.P.O. from 7 a.m. to 5 p.m.

Money Orders issued at G.P.O. and Cornhill Street up to 1 p.m.

After the closing of this Mail, postal matter handed in at the G.P.O. counter will be received on payment of extra postage as follows :—

Ordinary postal matter within 30 minutes 2 cents.

Ordinary postal matter within 60 minutes 12 cents.

Registered matter within 30 minutes after closing of Registered Mail 4 cents.

ON SUNDAY, 21st December, ordinary letters only, from 4 p.m. to 6 p.m. 12 cents.

COUNTRY MAILS will be forwarded to Georgetown as follows :—

Demerara.—East Coast, by Train leaving Mahaica at 5.20 p.m.

Demerara.—West Coast, by Train leaving Greenwich Park at 5.25 p.m.

Demerara.—East Bank, by Carrier Tricycle leaving Grove at 2.05 p.m.

Demerara.—West Bank, by Carrier Tricycle leaving Wales at 1.50 p.m.

Demerara.—Upper River and Potaro District, by Steamer leaving Wismar at 8.30 a.m.

Berbice.—By Train leaving Rosignol at 6.55 a.m.

Essequebo Coast, Leguan and Wakenaam.—By Steamer leaving Onderneeming at noon.

Essequebo-Bartica.—By Steamer leaving at 8 a.m. on Friday, 19th December.

Essequebo, North Western District.—By Steamer leaving Mt. Everard at 8 a.m. on Thursday, 18th December.

N. FARRAR,
Postmaster General.

General Post Office,
Georgetown, 16th December, 1913.

TENDERS FOR THE CONVEYANCE OF MAILS BETWEEN MOUNT EVERARD AND ARAKAKA, NORTH WEST DISTRICT.

Post Office Department,
Georgetown, British Guiana,
11th December, 1913.

TENDERS are hereby invited by the Postmaster General for the conveyance of Mails between Mount Everard and Arakaka, and *vice versa*, once each way weekly, for a period of two years from 1st January, 1914.

The Contractor will be required to provide the necessary boat and boat-hands. The boat provided to

Digitized by Google

be subject to the approval of the Postmaster General, and be capable of conveying two passengers with luggage not exceeding 15 lbs. for each passenger (such passengers and luggage to be properly protected from sun and rain), and to be provided with locked and waterproof receptacles for the Mails.

The boat will be required to stop at every Post Office which is or hereafter may be established along the route, for the purpose of receiving and delivering Mails, Post Office Stores, and all articles which the Post Office may require to send as Mails, also to receive and deliver Private Letter bags.

The journey between Mount Everard and Arakaka and the return journey each to be completed within three days and according to a time-table to be fixed by the Postmaster General.

Security for the due performance of the Contract and the safe delivery of the Mails will have to be given and the Contractor will be liable to a penalty for failure to comply with the terms of the Contract.

The successful Tenderer will be required to pay all expenses in connection with the drawing up of the Agreement.

The Government does not bind itself to accept the lowest or any tender.

N. FARRAR,
Postmaster General.

Licensing.

LICENSING MEETING.

BERBICE JUDICIAL DISTRICT.

NOTICE is hereby given that a Special Licensing Meeting will be held at the Springlands Court Room on Wednesday, the 17th day of December, 1913, at 10 a.m., for the purpose of considering an application from Richard James, trading as R. James and Company for a certificate to obtain a Retail Spirit Shop Licence for premises situate at Crabwood Creek, Rio Corentyne.

Justices of the Peace resident in the District are requested to attend at the time and place abovementioned.

CHAS. SHANKLAND,
Stipendiary Magistrate,
Berbice Judicial District.

New Amsterdam, Berbice,
21st November, 1913.

Public Works Department.

NOTICE.

EVE LEARY MILITARY ROADS.

NOTICE is hereby given that the Military Roads on Imperial Government property at Eve Leary Barracks, will be closed from Sunrise to Sunset on Wednesday, the 31st instant.

E. C. BUCK,
Colonial Civil Engineer.

Public Works Department,
Georgetown, 10th December, 1913.

Education Notice.

NOTICE is hereby given that an examination centre for Pupil Teachers and Candidates for appointment as Pupil Teachers will be held at Cove and John E. School on Saturday, 7th February. All candidates and Pupil Teachers from Enmore to Mahaicony will be required to attend at this centre.

H. W. SCONCE,
Inspector of Schools.

Education Department,
Georgetown, Demerara,
16th December, 1913.

Customs Notices.

THE following notices to Mariners issued by the Department Marine and Fisheries, St. John's, Newfoundland, are hereby published for the information of all concerned.

J. M. REID,
Comptroller of Customs.

Custom House,
Georgetown, Demerara,
16th December, 1913.

NEWFOUNDLAND.
NOTICE TO MARINERS.
(No. 11, 1913.)

Placentia Harbour, Placentia Bay.
Harbour Leading Lights established.

Latitude 47. 14.30 north.
Longitude 53 57.30 west.

Position—On the beach which divides the roadstead from inner harbour.
Character of Lights—Fixed red catoptric.
Elevation Front Light—19 feet.
Elevation Rear Light—29½ feet.
Distance Apart—190 feet.
Visibility—6 miles.
Structures—Square buildings with sloping sides.
Colour—White.
Remarks—Lights in line lead through navigable water.

These lights will be put in operation without further notice.

A. W. PICCOTT.
Minister of Marine and Fisheries.

Department Marine and Fisheries,
St. John's, Newfoundland,
Nov. 15, 1913.

NEWFOUNDLAND.
NOTICE TO MARINERS.
(No. 12, 1913.)

Sagona Island, Fortune Bay—Fog Alarm Established.

Latitude 47. 22. North.
Longitude 55. 48. West.

Position—On the northern promontory of the western end of island,
Description—3 inch Diaphone alarm, operated by air compressed by oil engine.
Periods—Three blasts of 1½ seconds in every 90 seconds, thus:—

Blast	Silent	Blast	Silent	Blast	Silent
1½ sec.	3 sec.	1½ sec.	3 sec.	1½ sec.	80 sec.

Structures—Engine House, Keeper's House, Storehouse, each a one-storey building with flat roof.
Material—Wood.
Colour—Each building to be painted with three horizontal bands, upper and lower White, centre one Red.
Remarks—This Alarm will be put in operation during 1913 without further notice.

A. W. PICCOTT.
Minister of Marine and Fisheries.

Department Marine and Fisheries,
St. John's, Newfoundland,
Nov. 17th, 1913.

Digitized by Google

Miscellaneous.

BRITISH GUIANA BANK.

NOTICE is hereby given that at a General Meeting of the Proprietors held at the Bank Parlour on Wednesday, the 22nd day of October, 1913, the votes were unanimous in favour of the dissolution of the Corporation for the purpose of its business being transferred to and amalgamated with the business of the Royal Bank of Canada and that at the said General Meeting, Saturday, the 31st day of January, 1914, at 2 o'clock, p.m., was appointed for holding a Special General Meeting of the proprietors at the Bank Parlour for taking the subject into consideration, when the following resolutions will be submitted for acceptance.

1. That the proposal of the Royal Bank of Canada to take over the business of this Corporation with all of its assets and property and subject to all of its liabilities paying therefor the sum of $992,640 with which sum 4,512 shares in the Royal Bank of Canada shall be bought at $220 per share such shares to be distributed between the shareholders of this Corporation, the shares of this Corporation being valued for the purpose of such distribution at $150 each for 60% paid shares and $250 each for fully paid shares, any fractional part of the shares of this Corporation not satisfied by the distribution of the shares of the Royal Bank of Canada being discharged by payment in cash from the realization of the surplus shares of the Royal Bank of Canada to be purchased as aforesaid, be accepted.

2. That the provisional agreement for the transfer of the assets and property of this Corporation and the payment of its liabilities and for the payment of the said sum of $992,640 for the purchase of 4,512 shares in the Royal Bank of Canada to be distributed as provided for in the first resolution entered into and submitted to this meeting be and the same is hereby approved and that the Directors of this Corporation and any other party to the said agreement acting on behalf of the Shareholders of this Corporation be and are hereby authorised to adopt and ratify the said agreement and to carry the same into effect and to affix the seal of this Corporation thereto and to execute all documents and papers necessary to complete the same.

3. That this Corporation be dissolved and that its business be transferred and amalgamated with the business of the Royal Bank of Canada on the terms set forth in the foregoing resolutions.

JOHN B. LAING,
Managing Director.

Demerary, 27th October, 1913.

QUOTATIONS are invited for the supply of the following articles for the Public Service of the Colony during the month of January, 1914, or alternatively, for the quarter January 1st to March 31st, 1914:—

1. Salt Beef per brl. of 200 lbs. Net.
2. do. do. ½ brl. of 100 do.
3. do. do. ¼ brl. of 50 do.
4. Salt Pork S.C. per brl. of 200 lbs. Net.
5. do. do. ¼ brl. of 50 do.
6. do. Mess per brl. of 200 do.
7. do. do. per ¼ brl. of 50 do.
8. Salt Fish Cod per lb.
9. Salt Fish Pollock per lb.
10. Salt Fish Haddock per lb.
11. Salt Fish Hake per lb.
12. Cornmeal per lb.
13. Coconut Fibre per lb.

Prices are to include free delivery to all Government Institutions or Departments in Georgetown only, and to the Railway Station or any Stelling in Georgetown. Freight beyond Georgetown to be charged for, and delivery taken at the nearest Railway Station or Steamer Stelling.

2. Separate quotations may, if desired, be submitted for supplying the Departments and Institutions in the County of Berbice, delivery in New Amsterdam and at the Lunatic Asylum to be free.

3. All quotations must be addressed to the Auditor General as Chairman of the Tender Board and must reach the Audit Office not later than noon on Wednesday, 17th December, 1913.

4. No quotation based on a sliding scale of prices or on the market rate will be considered.

W. J. ROBSON,
Auditor General,
Chairman of Board of Tenders.

Audit Office,
21st November, 1913.

NOTICE.

MEDICAL DEPARTMENT.

RETURN OF PROPERTY OF PATIENTS DYING INTESTATE IN A PUBLIC INSTITUTION, AS PROVIDED FOR BY SECTION 3 OF ORDINANCE NO. 4 OF 1893.

Public Hospital, Georgetown.

Name.	Residence.	Died.	Amount.	Property.
Frederick Gaskin ...	194, Upper Charlotte St. Bourda.	1.11.13.	24 cts.	
James Agard ...	Howes Street. ...	4.11.13.	17 ,,	
Joseph Williams ...	Mahaica-Virginia. ...	4.11.13.	12 ,,	
Charles Samuels ...	Jonestown. ...	4.11.13.	02 ,,	
John Murphy ...	Uitvlugt Front, W.C. ...	9.11.13.	54 ,,	
Caroline Joe ...	Buxton, E.C. ...	15.11.13.	12 ,,	
Adolphus Swan ...	Pouderoyen, W.B. ...	18.11.13.	01 ,,	
Josiah Goddard ...	San Souci, Wakenaam.	21.11.13.	13 ,,	
Eva Tross ...	Mocha, E.B. ...	25.11.13.	12 ,,	

10. 12. 13.

A. T. OZZARD,
Officer in Charge.

GEORGETOWN, DEMERARA.—Printed and Published every *Wednesday and Saturday*, and on such Extraordinary Days as may be directed by His Excellency the Governor, by "The Argosy" Company, Limited, at their Office, Lot 35, Water Street, Robb's Town. Subscription—Four Dollars per annum; Single Copies, 4 Cents. Wednesday, 17th December, 1913.

Digitized by Google

Vol. XXXVII. No. 106.

3,919

The Official Gazette

OF BRITISH GUIANA.

Published by Authority of His Excellency the Governor.

GEORGETOWN, SATURDAY, DECEMBER 20TH, 1913.

Government Notice.

GOVERNMENT SECRETARY'S OFFICE,
Georgetown, Demerara,
573. 16th December, 1913.

HIS Excellency the Governor directs the publication, for general information, of the following Reports by the Government Economic Biologist on the prevalence of biting flies.

By Command,

C. CLEMENTI,
Government Secretary.

DIRECTOR, SCIENCE AND AGRICULTURE.

Sir,—I have the honour to submit the following report on the prevalence of biting flies, condition of mule stables and yards with regard to the breeding-places of such insects, and the preventive measures carried out for their suppression by the authorities of the various estates inspected on November 16th, 1913.

Owing to the persistent occurrence amongst mules on a number of sugar estates of the disease known as Mal de caderas, the Veterinary Committee of the Board of Agriculture deemed it advisable to issue special instructions for the control of biting flies which are suspected to be the vectors of this disease, and the previously mentioned inspections were made with a view to determining the efficacy of the preventive measures as practised on each estate.

The following estates were visited :—Cane Grove, Hope, Cove and John, Enmore, Lusignan, Mon Repos, La Bonne Intention, Vryheid's Lust and Ogle.

In each case the inspection was made of the mules themselves, the stables, and the stable yards.

From the first it became quite evident that real progress, inspired by a just dread of the disease, had been made. The stables had been thoroughly cleaned and treated with a mixture of lime-wash and carbolic acid, and the floors when not constructed of concrete (the usual state of affairs) were being kept in a sanitary state;

Digitized by Google

in some cases better ventilation had been provided. The stable fly (*Stomoxys calcitrans, L.*) was observed to be present in all cases though with one exception (Plantation Cane Grove where they were swarming) not in any great numbers.

In every instance the stable yards were observed to be in a most or less insanitary condition, heaps of stale dung and straw (the chosen breeding-place of the stable fly) being everywhere conspicuous. Instructions were consequently given for the removal of such heaps or for their treatment with chloride of lime.

The published instructions for washing the mules with a mixture consisting of soft soap, kerosine, water and fish oil to prevent the attacks of flies had in all cases been carried out, but it was found necessary to urge its more thorough and regular application.

The following is a list, in order of prevalence, of the biting flies observed to be attacking the mules during these visits.

Stomoxys calcitrans. L.
Tabanus trilineatus. Latr.
Tabanus semisordidus. Walk.

There are however previous records of five other different species which will attack mules in all parts of the colony.

I have the honour to be,
Sir,
Your obedient Servant,

G. E. BODKIN,
Government Economic Biologist.

28th November, 1913.

DIRECTOR, SCIENCE AND AGRICULTURE.

Sir,—I have the honour to submit the following report on the prevalence of biting flies, condition of mule stables and yards with regard to the breeding places of such insects, and the preventive measures carried out by the authorities of the various Berbice Estates inspected on the 18th and 25th of November, 1913.

The following estates were visited:—Skeldon, Springlands, Providence, Blairmont and Bath.

In all cases every precaution was being taken both to prevent the attacks of biting flies and to destroy their breeding-places. In no cases were these flies present in any great numbers, but at Plantation Skeldon a number of mules in an advanced stage of the disease had been 'isolated' at the back of the estate and were at the time of our visit being attacked by the stable fly (*Stomoxys Calcitrans*) and several species of cow-flies or Tabanidae. Under these circumstances it would appear that this so-called isolation is of but little use (supposing that Mal de caderas is transmitted by the agency of blood-sucking flies) and it would be better to destroy the animals.

I have the honour to be,
Sir,
Your obedient Servant,

G. E. BODKIN,
Government Economic Biologist.

28th November, 1913.

Digitized by Google

Government Notices.

GOVERNMENT SECRETARY'S OFFICE,
Georgetown, Demerara,
574. 12th December, 1913.

HIS Excellency the Governor directs the publication, for general information, of the following despatch with its enclosures from the Secretary of State for the Colonies :—

CIRCULAR.

Downing Street,
9th October, 1913.

Sir,—With reference to my Circular despatches of the 20th of May, 1912, 6th November, 1912, and 22nd of March last, I have the honour to inform you that the Board of Agriculture and Fisheries have decided to withdraw the provisions of Chapter I (Importation) of the Horses (Importation and Transit) Order of 1912 and to substitute new provisions, to come into operation on the 1st instant.

2. I enclose for your information copies of the new Order issued by the Board, entitled the Horses (Importation and Transit) Order of 1913, together with a copy of a memorandum describing its effects.

I have the honour to be,
Sir,
Your most obedient, humble servant,

L. HARCOURT.

The Officer Administering
the Government of British Guiana.

DISEASES OF ANIMALS ACTS, 1894 TO 1911.

HORSES (IMPORTATION AND TRANSIT) ORDER OF 1913.

This Order revokes the existing Orders dealing with the Importation and Transit of horses, asses, and mules, and re-enacts those Orders with the following amendment :—

IMPORTATION—CHAPTER I.

Horses, asses, and mules brought to Great Britain from abroad are required by the new Order to be accompanied by a veterinary certificate of freedom from symptoms of glanders (including farcy), epizootic lymphangitis, ulcerative lymphangitis, dourine, horse-pox, sarcoptic mange, psoroptic mange, influenza, ringworm, or strangles, instead of, as at present, from symptoms of glanders (including farcy) only.

The exis ing special provisions as to landing at Leith and Newcastle-upon-Tyne are continued

The provisions of Chapter I of the Horses (Importation and Transit) Order of 1912, which, in effect, required horses, asses, or mules, brought from abroad to be either accompanied by a Licence of the Board of Agriculture and Fisheries or to be examined at a place of detention at the port of landing but whicd had, for various reasons been postponed from time to time, and have not come into operation, are entirely withdrawn.

The new Order will come into force on the 1st October, 1913.

A. W. ANSTRUTHER,
Assistant Secretary.

Board of Agriculture and Fisheries,
Whitehall Place,
London, S.W.,
26th September, 1913.

ORDER OF THE BOARD OF AGRICULTURE AND FISHERIES.

(DATED 25TH SEPTEMBER, 1913).

HORSES (IMPORTATION AND TRANSIT) ORDER OF 1913.

The Board of Agriculture and Fisheries, by virtuh and in exercise of the powers vested in them under the Diseases of Animals Acts, 1894 to 1911, and of every other power enabling them in this behalf, do order, and it is hereby ordered, as follows :—

CHAPTER I.—IMPORTATION.

Regulation of Importation of Horses, Asses and Mules.

1. No horse, ass, or mule, brought to Great Britain from any other country, except Ireland the Channel Islands or the Isle of Man, shall, subject to the provisions of the next following Article, be landed in Great Britain unless it is accompanied by a certificate of a veterinary surgeon to the effect that he examined the animal immediately before it was embarked, or whilst it was on board the vessel, as the case may be, and that he found that the animal did not show symptoms of glanders (including farcy), epizootic lymphangitis, ulcerative lymphangitis, dourine, horse-pox, sarcopsic mange, psoroptic mange, influenza, ringworm, or strangles.

Special Provisions as to Landing at Leith and Newcastle-upon-Tyne.

2. (1.) Horses, asses or mules brought to Great Britain from Iceland or the Faroe Islands may be landed in the burgh of Leith, at the Albert Dock, or the Imperial Dock, or the Edinburgh Dock, or at the wharf belonging to the Corporation of Newcastle-upon-Tyne, situate between St. Lawrence-road and the River Tyne in the City of Newcastle-upon-Tyne, with the permission in writing of an Officer of Customs and Excise, under and in accordance with the following conditions, namely :—

(i) A horse, ass or mule so landed in the burgh of Leith shall be moved forthwith by the owner or person in charge thereof to the shed known as the Black Shed and situate between the south side of the Imperial Dock and the Albert Dock Basin.

(ii.) A horse, ass or mule so landed in the City of Newcastle-upon-Tyne shall be moved forthwith by the owner or person in charge thereof to the sheds in the occupation of the Corporation of the said city situate between St. Lawrence-road and River Tyne.

(iii.) Every animal when moved to the said shed shall be there detained by the owner or person in charge thereof until an Inspector of the Local Authority is furnished with a certificate by a veterinary surgeon stating that the horse, ass or mule has been examined by him and does not show symptoms of glanders (including farcy), epizootic lymphangitis, ulcerative lymphangitis, dourine, horse-pox, sarcoptic mange, psoroptic mange, influenza, ringworm, or strangles, and the Inspector authorises the removal of the animel from the shed.

(iv) During movement to the shed, horses, asses and mules shall be kept separate from all horses, asses or mules not landed under this provision.

(2.) If any horse, ass or mule in the shed is diseased or suspected within the meaning of any Order of the Board, the Local Authority of the District shall proceed in accordance with the provisions of that Order, except that any horse, ass or mule which is not diseased or suspected may be moved with the written permission of an Inspector of the Local Authority of the District to a vessel in the Leith Docks or Harbour, or in the River Tyne, as the case may be, for exportation ; and also except that no compensatien shall be payable in respect of any horse, ass or mule slaughtered by the Local Authority.

CHAPTER II.—CARRIAGE BY WATER.

Carriage by Water of Unfit Horses, &c.

3. No horse, ass or mule shall be permitted by the owner thereof, or his agent, or any person in charge thereof, to be embarked in a vessel for carriage thereon from any port in Great Britain if, owing to infirmity, illness, injury, fatigue or any other cause, it cannot be carried without unnecessary suffering during the intended passage.

Notification by Inspectors of Unfitness of Horses, &c., for Conveyance,

4. Where an Inspector of the Board or of a Local Authority is of opinion that a horse, ass or mule intended to be carried on a vessel from any port in Great Britain cannot, owing to infirmity, illness, injury, fatigue, or any other cause, be so carried without unnecessary suffering, he may serve a Notice to that effect on the person in charge of the animal and also, when practicable, on the master of the vessel, and until such Notice is withdrawn by an Inspector it shall be unlawful to carry the animal on a vessel, and if the animal is carried in contravention of this Article, the person in charge thereof, and the master of the vessel, where the Notice has been served on the master, shall be deemed guilty of an offence against the Act of 1894.

Provisions as to Vessels carrying Horses, &c.

5. The provisions of this Article shall apply to all vessels on which horses, asses or mules are crried to or from any port in Great Britain.

(Fittings of Vessels.)

(i) Each horse, ass or mule shall be carried in a separate box or stall, except that brood mares, ponies, asses, mules and unbroken horses, and horses in charge of special attendants, may be carried in pens.

Digitized by Google

Boxes, stalls and pens shall be of sufficient size, and shall be so constructed as to be of a substantial character, and of sufficient strength to withstand the action of the weather and to resist the weight of any animal that may be thrown against them. A movable box shall be so secured as to prevent its displacement by the motion of the vessel.

(ii.) The floor of each box, stall or pen shall, in order to prevent slipping, be fitted with suitable battens, and be strewn with a proper quantity of sand or other suitable substance.

(iii.) The vessel shall be provided with sufficient and suitable means for slinging the animals carried.

(iv.) The fittings or other parts of a vessel, box, stall or pen likely to cause injury or unnecessary suffering to horses, asses or mules shall be properly and securely fenced off or padded, as the case may require.

(v.) Horses, asses and mules while on a vessel shall be protected against injury or unnecessary suffering from undue exposure to the weather.

(Ventillation.)

(vi.) All parts of the vessel in or on which horses, asses or mules are carried shall be sufficiently and suitably ventilated. All such parts if below deck shall, in addition to any ventilation obtained by means of the hatchways, be provided with sufficient and suitable ventilators for the removal of foul air and for the admission of a proper supply of fresh air to all the animals carried.

(Light.)

(vii.) All parts of the vessel over which the horses, asses or mules pass, or in which they are carried, shall be properly lighted, and arrangements shall be made for the provision at all times of adequate light for the proper tending of the animals.

(Passage-Ways.)

(viii.) Every part of the vessel where horses, asses or mules are carried shall be provided with one or more passage-ways leading from the hatchway or entrance to such part of the vessel and giving frontal access to each box or stall containing a horse, ass or mule. Each passage-way shall be of a minimum width of one foot and six inches, and be kept free of obstruction.

(Food and Water.)

(ix.) Horses, asses and mules carried on a vessel for a voyage which on an average takes more than six hours shall be provided while on board with a sufficient amount of suitable food and water, and proper accommodation shall be provided on board for the stowage of the food so that the same shall not be unduly exposed to the weather at sea.

(x.) The provisions of the preceding paragraph (ix.) shall not apply to a vessel on which horses, asses, or mules are carried from Ireland to a port in Great Britain, or from Great Britain to a port in Ireland, but in any such case the following provisions shall apply:—

(a) Horses, asses, and mules shall be provided while on board with a sufficient amount of food and water on the request, made before the sailing of the vessel, of the consignor or any person in charge thereof, or if the master of the vessel considers such food and water should be provided in order to protect the animals from unnecessary suffering. The cost of providing the food shall in each case be recoverable from the consignor of the animals.

(b) Proper accommodation shall be provided on board for the stowage of food carried thereon for the purpose of this provision so that the same shall not be unduly exposed to weather.

(Securing of Horses, &c.)

(xi.) All horses, asses or mules while being carried in a box or stall shall as far as practicable be securely tied by the head.

(Attendance.)

(xii.) A vessel on which horses, asses or mules are carried shall carry a sufficient number of qualified attendants to tend the animals properly.

(Returns as to Casualties.)

(xiii.) The owner or charterer of a vessel on which horses, asses or mules are carried, shall keep a record of all such animals which have died or have been killed or seriously injured while on such vessel, and shall at the end of every month make a return to the Board showing whether any, and, if so, how many, animals have so died or been killed or injured on the vessel.

(Saving for Ferry Boats, &c.)

(xiv.) The foregoing provisions of this Article shall not extend to the carriage of horses, asses or mules on a vessel across an arm of the sea or over any ferry, or on a river, canal, or other inland water, but the fittings of the vessel shall be such as to protect as far as practicable the animals so carried from injury and unnecessary suffering, and as far as practicable provision shall be made in order to prevent slipping by strewing the deck with sand or other suitable substance.

(Approaches, Gangways, and other Apparatus.)

(xv.) Approaches, gangways, passage-ways, cages, and other apparatus used for the loading or unloading or movement of horses, asses or mules on or from a vessel, shall be so constructed that injury or unnecessary suffering shall not be caused to the animals.

(Overcrowding.)

(xvi.) A vessel shall not be overcrowded in any part or pen so as to cause injury or unnecessary suffering to the horses, asses or mules thereon.

(Injured Horses, &c.)

(xvii.) If any horse, ass or mule on a vessel has a limb broken or is otherwise seriously injured so as to be incapable of being disembarked without cruelty, the master of the vessel may, and shall if so required by the Diseases of Animals Act, 1910, forthwith cause that animal to be slaughtered. The person in charge of the animal shall forthwith report the injury to the master of the vessel.

(Approved Killing Instruments.)

(xviii.) Every vessel on which a horse, ass or mule is carried shall carry a proper killing instrument, to be approved by the Board for that purpose, and it shall be the duty of the owner and master of every such vessel to see that the vessel is provided with such an instrument, and the master, if so required by an Inspector of the Board or of the Local Authority, shall produce the instrument for his inspection.

Water at Shipping and Unshipping Places.

6. At every place where horses, asses or mules are put on board of or landed from vessels, provision shall be made, to the satisfaction of the Board, for a supply of water for the animals; and water shall be supplied there gratuitously to any animal on request of any person having charge of the animal.

Provision to be made at Unshipping Places.

7. At every place where horses, asses or mules are landed from vessels, provision shall be made, to the satisfaction of the Board, for the speedy and convenient landing of the animals, and for a supply of food for them; and food shall be supplied there by the occupier of the landing place to any horse, ass or mule on request of any person having charge of the animal, at such price as the Board approve.

CHAPTER III.—CARRIAGE BY RAILWAY.

Carriage by Railway of Unfit Horses, &c.

8. No horse, ass or mule shall be permitted by the owner thereof, or his agent, or any person in charge thereof, to be carried by railway if, owing to infirmity, illness, injury, fatigue, or any other cause, it cannot be carried without unnecessary suffering during the intended transit by railway.

Notification by Inspectors of Unfitness of Horses, &c., for Conveyance.

9. Where an Inspector of the Board or of a Local Authority is of opinion that a horse, ass or mule intended to be carried by railway cannot owing to infirmity, illness, injury, fatigue, or any other cause, be so carried without unnecessary suffering, he may serve a Notice to that effect on the person in charge of the animal and also, when practicable, on an officer of the railway company, and until such Notice is withdrawn by an Inspector it shall be unlawful to carry the animal by railway, and if the animal is carried in contravention of this Article, the person in charge thereof, and the railway company, where the Notice has been served on an officer of the company, shall be deemed guilty of an offence against the Act of 1894.

Construction of Trucks, &c., used for Carriage of Horses, &c.

10.—(1.) No horse, ass or mule shall be carried by railway in a truck or other vehicle which is not in accordance with the provisions of this Article.

(2.) Every truck or other vehicle shall be provided at each end with spring buffers, and the floor thereof, in order to prevent slipping, shall be fitted with battens or other proper footholds, or be strewn with a proper quantity of litter or sand or other proper substance.

(3.) The battens in a truck or other vehicle (other than a horse-box) shall be placed across the vehicle, except between the doorways, where they shall be placed lengthways.

(4.) Every truck or other vehicle (other than a horse-box) shall be so constructed as to admit of ventilation and inspection at the floor level.

(5.) Every truck or other vehicle shall be so constructed that the interior thereof shall be free from any boltheads, angles or other projections likely to cause suffering to animals carried therein.

(6.) Every falling loading door and every gangway, passage-way, loading or unloading boards, shall be fitted with longitudinal battens or other proper footholds.

(7.) Every truck for carrying horses, asses or mules, built after the first day of March, nineteen hundred and four, shall be fitted with a roof, and with falling

Digitized by Google

loading doors of a pattern approved by the Board, and all internal projections shall be rounded.

(8.) Every truck or other vehicle shall be so constructed as to permit of its being cleansed and disinfected in manner prescribed by this Order.

Overcrowding.

11. A railway company shall not allow any railway truck or other railway vehicle used for carrying horses, asses or mules on the railway, or any compartment thereof, to be overcrowded so as to cause injury or unnecessary suffering to the animals therein.

CHAPTER IV.—CLEANSING AND DISINFECTION.

Vessels.

12.—(1.) A vessel used for carrying horses, asses or mules by sea, or on a canal, river or inland navigation, shall, after the landing of such animals therefrom at any port in Great Britain, and before the taking on board of any other such animal or other cargo, be cleansed and disinfected as follows:—

(i.) All parts of the vessel with which any such animal or its droppings have come in contact shall be scraped and swept, and then be thoroughly washed or scrubbed or scoured with water, and then have applied to them a coating of limewash, or be otherwise disinfected in the manner hereinafter prescribed; provided that the application of lime-wash shall not be compulsory as regards such parts of the vessel as are used for passengers or the crew.

(ii.) All fittings, pens, hurdles, or utensils used for or about the animals shall, if not permanently removed from the vessel, be scraped, and then be thoroughly washed or scrubbed or scoured with water, and then have applied to them a coating of lime-wash, or be otherwise disinfected in the manner hereinafter prescribed.

(2.) The scrapings and sweepings of the vessel shall not be landed unless and until they have been well mixed with quicklime.

(3.) In the case of a ferry-boat or other vessel which makes short and frequent passages across a river or an arm of the sea or other water it shall be sufficient if the ferry-boat or vessel be cleansed and disinfected once in every period of twelve hours within which it is so used.

Fodder and Litter.

13. All partly consumed or broken fodder that has been supplied to, and all litter that has been used for or about, horses, asses or mules carried by sea, or on a canal, river or inland navigation, shall, if and when landed from the vessel, be forthwith well mixed with quicklime and be effectually removed from contact with horses, asses or mules.

Movable Gangways and other Apparatus.

14. (1.) A movable gangway, passageway, cage or other apparatus used for the loading or unloading of horses, asses or mules on or from a vessel, or otherwise used in connection with the transit of such animals by sea, or on a canal, river or inland navigation, or used for the loading or unloading of such animals on or from a railway truck or other railway vehicle, or otherwise used in connection with the transit of such animals on a railway, shall as soon as practicable after being so used be cleansed as follows:—

The apparatus shall be scraped and swept, so as effectually to remove therefrom all dung, litter, and other matter, and then be thoroughly washed or scrubbed or scoured with water.

(2.) The scrapings and sweepings of the apparatus, and all dung, litter, and other matter removed therefrom shall forthwith be well mixed with quicklime, and be effectually removed from contact with horses, asses or mules.

Trucks, &c.

15.—(1.) A railway truck, if used for horses, asses or mules on a railway, shall, on every occasion after a horse, ass or mule is taken out of it, and before any other horse, ass or mule, or any fodder or litter, or anything intended to be used for or about horses, asses or mules is placed in it, be cleansed and disinfected as follows:—

(i.) The floor of the truck, and all other parts thereof with which any such animal or its droppings have come in contact shall be scraped and swept, and the scrapings and sweepings, and all dung, sawdust, litter, and other matter shall be effectually removed therefrom: then

(ii.) The same parts of the truck shall be thoroughly washed or scrubbed or scoured with water; and then have applied to them a coating of lime-wash, or be otherwise disinfected in the manner hereinafter prescribed.

(2.) The scrapings and sweepings of the truck, and all dung, sawdust, litter, and other matter removed therefrom shall forthwith be well mixed with quicklime, and be effectually removed from contact with horses, asses or mules.

Horse-Boxes, Guards, Vans, &c.

16.—(1.) A horse-box or other railway vehicle (not being a railway truck) if used for horses, asses or mules on a railway shall, on every occasion after the animal is taken out of it, and before another horse, ass or mule is placed in it, be cleansed and disinfected as follows:—

(i.) The floor of the vehicle, and all other parts thereof with which the droppings of the animal have come in contact, shall be scraped and swept, and the scrapings and sweepings, and all dung, sawdust, fodder, litter, and other matter shall be effectually removed therefrom: and

(ii.) The sides of the vehicle, and all other parts thereof with which the head or any discharge from the mouth or nostrils of the animal has come in contact, and any halter or headstall used for the animal, shall be thoroughly washed with water by means of a sponge, brush or other instrument, and then as far as practicable be disinfected in the manner hereinafter prescribed; and

(2.) The scrapings and sweepings of the vehicle, and all dung, sawdust, fodder, litter, and other matter removed therefrom shall forthwith be well mixed with quicklime, and be effectually removed from contact with horses, asses or mules.

Disinfection Prescribed in Specified Cases.

17. The prescribed manner of disinfection to be adopted in the case of any place or thing or part of a place or thing required to be disinfected under this Order is as follows:—

The place or thing, or the part thereof, required to be disinfected shall be thoroughly coated or washed with—

(*a*) a one per cent. (minimum) solution of chloride of lime containing not less than thirty per cent. of available chlorine; or

(*b*) a four per cent. (minimum) solution of carbolic acid (containing not less than ninety-five per cent. of actual carbolic acid), followed by a thorough sprinkling with lime-wash; or

(*c*) a disinfectant equal in disinfective efficiency to the above-mentioned solution of carbolic acid, followed by a thorough sprinkling with lime-wash.

CHAPTER V.—GENERAL.

Digging up of Carcases.

18. It shall not be lawful for any person, except with the licence of the Board or permission in writing of an Inspector of the Board, to dig up, or cause to be dug up, the carcase of any horse, ass or mule that has been buried

Expenses of Burial of Carcases of Horses, &c., washed ashore.

19. Section 46 of the Diseases of Animals Act, 1894, which relates to expenses of burial of certain carcases washed ashore shall apply to any carcase of a horse, ass or mule washed ashore.

Local Authority to enforce Order.

20. The provisions of this Order, except where it is otherwise provided, shall be executed and enforced by the Local Authority of each District in Great Britain.

Extension of Certain Sections of Diseases of Animals Act, 1894.

21. Horses, asses and mules shall be animals for the purposes of the following sections of the Act of 1894 (namely):

Section forty-three *(Police)*;

Section forty-four *(General Administrative Provisions)*;

Section fifty-six *(Proceedings under Customs Acts for unlawful landing or shipping)*;

and also for the purposes of all other sections of the said Act containing provisions relative to or consequent on the provisions of those sections and this Order, including such sections as relate to offences and legal proceedings.

Crown not bound by the Order.

22. This Order does not bind the Crown.

Offences.

23.—(1.) If any horse, ass or mule is landed in contravention of this Order, the owner thereof, and the owner and the lessee and the occupier of the place of landing where such animal is landed, and also the owner and the charterer and the master of the vessel from which the same is landed, shall, each according to and in respect of his own acts and defaults, be deemed guilty of an offence against the Act of 1894.

(2.) If any horse, ass or mule is carried on a vessel which does not conform to the provisions of this Order as to vessels carrying horses, asses or mules, or if any such provision, or any provision as to cleansing and disinfection of vessels or any apparatus used in connection with the transit of such animals by sea, is not complied with on a vessel on which horses, asses or mules are carried, the owner and the charterer and the master of the vessel shall, each according to and

Digitized by Google

in respect of his own acts and defaults, be deemed guilty of an offence against the Act of 1894.

(3.) If any horse, ass or mule is carried by railway in a vehicle which is not constructed in accordance with the provisions of this Order, or if any provision as to cleansing and disinfection of railway vehicles used for horses, asses or mules, or any apparatus used in connection with the transit of such animals on a railway, is not complied with, the railway company carrying the animal or owning of using the vehicle or apparatus shall be deemed guilty of an offence against the Act of 1894.

Interpretation.

24. In this Order, unless the context otherwise requires:—

"The Board" means the Board of Agriculture and Fisheries:

"Port" includes place:

"Person" includes a body corporate:

"Fodder" means hay or other substance commonly used for food of horses, asses or mules:

"Litter" means straw or other substance commonly used for bedding or otherwise for or about horses, asses or mules:

"The Act of 1894" means the Diseases of Animals Act, 1894:

"Master" includes a person having the charge or command of a vessel:

Other terms have the same meaning as in the Act of 1894.

Commencement.

25. This Order shall come into operation on the first day of October, nineteen hundred and thirteen.

Revocation.

26. The Orders described in the Schedule hereto are hereby revoked to the extent therein specified.

Short Title.

27. This Order may be cited as the HORSES (IMPORTATION AND TRANSIT) ORDER OF 1913.

In witness whereof the Board of Agriculture and Fisheries have hereunto set their Official Seal this twenty-fifth day of September, nineteen hundred and thirteen.

(L.S.)

A. W. ANSTRUTHER,
Assistant Secretary.

SCHEDULE.

Orders Revoked.

No.	Date.	Subject or Short Title.	Extent of Revocation.
7322	1907. 23 August	The Glanders or Farcy Order of 1907	Articles 2 and 23 (1.) only (*Regulation of Importation of Horses, Asses and Mules*)
7511	1908. 24 June	Landing at Newcastle-upon-Tyne of horses, asses or mules brought from Iceland or the Faroe Islands	The whole Order.
7696	1909. 12 May	Landing at Leith of horses, asses or mules brought from Iceland or the Faroe Islands	The whole Order.
8313	1912. 22 April	Horses (Importation and Transit) Order of 1912	The whole Order.
8306	1913. 25 August	Amendment of Article 13 (ix) of Order No. 8313	The whole Order.

575. 19th December, 1913.

NOTIFICATION having been made to His Excellency the Governor that consequent on the many difficulties which have arisen in administering the provisions of the United States Plant Quarantine Act of August 20th, 1912, in regard to mail importations of Nursery stock into the United States, it had become necessary to prohibit the importation of Nursery stock in the mails after July 1st, 1913, the same is hereby published for general information.

By Command,

C. CLEMENTI,
Government Secretary.

Militia and Volunteer Orders.

BY COLONEL G. C. DE RINZY,
Commandant, British Guiana Local Forces,
Headquarters, Georgetown,
19th December, 1913.

1. The following extract from the *Official Gazette* of the 13th December, 1913, is published for general information:—

MILITIA NOTICE.

BRITISH GUIANA MILITIA,
Headquarters, Georgetown,
11th December, 1913.

His Excellency the Governor and Commander-in Chief has been pleased to accept the following resignation:—

INFANTRY.

Major J. V. Mittelholzer resigns his commission with permission to retain his rank and wear the uniform of the Corps on retirement. (Dated 9th December, 1913).

By Command,
G. C. DE RINZY, Colonel,
Commandant, Local Forces.

ARTILLERY.

RE-ENROLLMENT.

2. The undermentioned N.C. Officer having completed his original period of service has been permitted to re-enrol for a further period of 3 years:—
No. 1,433 Coy. Sergt.-Mj. Collier.

RESIGNATION.

3. His Excellency the Governor and Commander-in-Chief has been pleased to accept the resignation of the undermentioned man:—
No. 2,427 Gr. C. B. Wrong.

LEAVE.

4. Leave of absence has been granted to No. 2,365 Gr. J. Pereira from 12th December, 1913, to 12th February, 1914.

GUNNERY EXAMINATION.

5. The Gunnery Prizes for 1913 have been awarded as follows:—

Names.	Points	Order of Merit.
No. 2,215 Corpl. McWatt ...	276	1st.
No. 2,272 Br. July	275	2nd.
No. 1,994 Gr. Osborn... ...	273	3rd.

VOLUNTEERS.

RESIGNATION.

6. The Commandant has been pleased to accept the resignation of the undermentioned man:—
No. 391 Pte. DeGonzaque.

He is hereby directed to return his uniform and equipment to the Quarter Master's Store not later than the 27th instant.

A. B. ROSE, Captain,
Staff Officer, Local Forces.

Registrar's Notices.

TRANSPORTS AND MORTGAGES.

NOTICE is hereby given that Saturday, the 27th December, 1913, being a Court Holiday, no Transports or Mortgages will be passed or other matters taken by the Court on that day.

All instructions and papers for advertisement intended to appear on Saturday, the 27th instant.

Digitized by Google

must be lodged before one o'clock, p.m., on Tuesday, the 23rd December, 1913.

Registrar's Office of British Guiana, Victoria Law Courts, Georgetown, this 12th day of December, 1913.

L. C. DALTON,
Registrar.

REGISTRAR'S OFFICE,
British Guiana,
5th December, 1913.

IN the matter of the application by Eustace Gordon Woolford, of lot 153, Charlotte Street, Lacytown, Georgetown, in the Colony of British Guiana, Barrister-at-Law, for a Patent for an invention for "Improvements in Styli for Sound Reproducing Machines," communicated to him by The Victor Talking Machine Company, a corporation organised and existing under the laws of the State of New Jersey, and having its principal place of business at Camden, in the State of New Jersey, at United States of America, the actual inventors thereof.

I do hereby intimate to all to whom it may concern that on the 4th day of December, 1913, I accepted a complete specification of the said invention, and that any person may, within two months from the date of this advertisement of my acceptance of the said complete specification, give notice in writing, at the Registrar's Office aforesaid, of opposition to the grant of the said Patent in terms of section 10 (1) of the Patent Ordinance, 1902.

L. C. DALTON,
Registrar.

BRITISH GUIANA—REGISTRAR'S OFFICE.

WHEREAS the following Accounts of Insolvent Estates have been rendered to this Office, viz., the Accounts and Vouchers of William Alstein Parker, Official Receiver of British Guiana, as Liquidator and Assignee respectively of :—

ESTATES.	PERIOD.
Tassawini Mining Co., Ltd. (in liquidation)	...1st Jan. to 30th Sep., 1913.
Durbar Trading Co., Ltd. (in liquidation) ...	do.
George Welch, insolvent ...	do.
Maria Da Silva, widow, insolvent	do.
Antonia Chung Pakon, insolvent	do.
Ram Narain Sharma, insolvent	do.
Louis Fernandes Reis, insolvent	do.
H. O. Dempster, insolvent..	do.
James Walls, insolvent ...	do.
Mary Williams, deceased, insolvent	do.
Perreira and Da Silva, insolvents	do.
Luckput Sing, insolvent ...	do.
Joseph Fung, insolvent ...	do.
Charles Brumell, insolvent	do.
H. T. de Freitas, absentee, insolvent	do.
J. B. de Souza, insolvent ...	do.
Hezekiah Watkins, insolvent	do.
Caroline G. de Cambra, insolvent	do.
William Ching, insolvent...	do.
T. H. Greathead, insolvent	do.
John Leopold Lawrence, insolvent ...	...8th Apl. to 30th Sep., 1913.
P. E. Kendall, insolvent	...12th Mar. to ,,
Assad Jabour, insolvent	...10th Jan. to ,,
Arthur Preston Osborne, absentee, insolvent	...11th Aug. to ,,
Albert Munro Baker, insolvent ...	...11th Jan. to ,,
John Nunes de Souza, insolvent ...	..1st Jan. to ,,
William Smith, deceased, insolvent	,, ,,
Francis Caldeira, insolvent.	,, ,,
H. A. P. Smith, insolvent	...24th May to ,,
James McLean, absentee, insolvent ...	...28th Feb. to ,,

NOTICE is hereby given to all parties that the said Accounts and Vouchers will remain in this Office for the space of One Calendar Month from the 22nd day of November, 1913, and all parties interested having objections to the said Accounts and Vouchers must state the same in writing during Office hours within the said period of one month, after the expiration of which the said Accounts and Vouchers will be submitted to the Accountant of Court for examination and report.

Georgetown, Demerary, this 21st day of November, 1913.

L. C. DALTON,
Registrar.

Judicial Notices

SUPREME COURT OF BRITISH GUIANA.

COUNTY OF DEMERARY.

GENERAL JURISDICTION.

FULL COURT (APPEAL COURT.)

HEARING LIST.

THE following appeal is fixed for hearing on the undermentioned date :—

Appellant.	Respondent.
MONDAY, 5TH JANUARY, 1914.	
THE ATTORNEY GENERAL OF BRITISH GUIANA.	NELSON CANNON.
Hon. J. J. Nunan, B.A., LL.B., K.C., Attorney General.	P. N. Browne, Counsel.
J. A. King, Crown Solicitor.	Francis Dias, Solicitor.

L. C. DALTON,
Registrar.

Registrar's Office of British Guiana, Victoria Law Courts, Georgetown, Demerara, this 18th day of December, 1913.

LIMITED JURISDICTION.

HEARING LIST.

THE following actions are fixed for hearing on the undermentioned date :—

Plaintiffs.	Defendants.	Nature of Claim.
TUESDAY, 6TH JANUARY, 1914.		
NUNDLALL MARAJ.	MABEER.	$115 amount of overdue pro. note.
A. B. Brown, Counsel.	J. A. Veerasawmy, Counsel.	
DEENAH.	PERSAUD.	Order to pass transport.
J. A. Luckhoo, Counsel.	By default.	
HARKISSOON.	BENJ. QUINTIN.	Order to pass transport or $250, value of the land.
J. A. Luckhoo, Counsel.	By default	
MOHADEIA.	RAMGUTTE SINGH.	Possession of certain articles unlawfully detained or their value $250.
J. A. Luckhoo, Counsel.	Hon. D. M. Hutson, K.C. [Counsel.	

L. C. DALTON,
Registrar.

Registrar's Office of British Guiana, Victoria Law Courts, Georgetown, Demerara, this 18th day of December, 1913.

Digitized by Google

APPELLATE JURISDICTION.

HEARING LIST.

THE following appeals are fixed for hearing on the undermentioned dates:—

Appellants.	Respondents.
FRIDAY, 2ND JANUARY, 1914.	
HUBERT HAYNES AND ANOR.	P.C. 2194 W. CRITCHLOW.
D. H. S. Delph, Solicitor.	C. Rees Davies, Solicitor General.
FRIDAY, 9TH JANUARY, 1914.	
PERSADEE.	WELLINGTON CUFFIE
J. A. Luckhoo, Counsel.	A. B. Brown, Counsel.

L. C. DALTON,
Registrar.

Registrar's Office of British Guiana, Victoria Law Courts, Georgetown, Demerara, this 18th day of December, 1913.

Transports and Mortgages.

Counties of Demerary & Essequebo.

3RD JANUARY, 1914

[FIRST PUBLICATION.]

THE following TRANSPORTS and MORTGAGES are intended to be passed before one of Their Honours the Judges of the Supreme Court of British Guiana on any day after Saturday, the 3rd day of January, 1914, which such Judge shall be pleased to appoint, viz.:—

1. By the Colony of British Guiana, TRANSPORT of lot number 14 (fourteen), Second Street, part of the lands formerly known as the town of Morawhanna, in the North West District, in the county of Essequibo and colony of British Guiana, said lot being laid down and defined on a plan of the said town of Morawhanna by W. A. Harrison, Government Surveyor, dated 8th December, 1892, and deposited in the Registrar's Office on the 16th October, 1893—to and in favour of Susan Belle, spinster, residing at lot 13, D'Urban Street, Georgetown.

2. By Susan Belle, spinster, of lot 13, D'Urban Street, Georgetown, TRANSPORT of lot number 14 (fourteen), Second Street, part of the lands formerly known as the town of Morawhanna, in the North West District, in the county of Essequebo and colony of British Guiana, said lot being laid down and defined on a plan of the said town of Morawhanna by W. A. Harrison, Government Surveyor, dated 8th December, 1892, and deposited in the Registrar's Office on the 16th October, 1893,—to and in favour of Mary Amanda Gill, widow, residing at Morawhanna.

3. By William Augustus Osborne, of lot 71, Barrack Street, Georgetown, TRANSPORT of lot number 20 (twenty), situate on First Avenue, in the Town of Bartica, at the confluence of the Rivers of Essequebo, Massaruni and Cuyuni, at the point known as Bartica Grove, the said lot number 20 (twenty) being laid down and defined on a plan made by William Chalmers, Assistant Crown Surveyor, dated the 19th of August, 1887, which plan was on the 8th of January, 1890, duly settled by the Governor and Court of Policy, and thereafter deposited in the Office of the Registrar of British Guiana, subject to the conditions contained in Grant No. 13, with the buildings and erections thereon, —to and in favour of Antonio Teixeira da Silva, of First Avenue, Bartica Village, aforesaid.

4. By the Colony of British Guiana, TRANSPORT of cultivation lot number 188 (one hundred and eighty-eight), section A, part of Plantation Clonbrook, situate on the east sea coast of the county of Demerary and colony of British Guiana, said lot being laid down and defined on a plan of the said plantation by E. S. E. Parker, Government Surveyor, dated 25th March, 1908, and deposited in the Registrar's Office on 28th April, 1910,—to and in favour of Jowahir, male, B R., 637 of 1874, residing at Plantation Clonbrook.

5. By the Colony of British Guiana, TRANSPORT of lot letter U, situate on the Esplanade in the town of Bartica, now known as Bartica Village, in the county of Essequebo and colony of British Guiana, as laid down and defined on a plan by William Chalmers, Assistant Crown Surveyor, dated 19th August, 1887, and deposited in the Registrar's Office on the 26th January, 1889,—to and in favour of Jacob Jeremiah Paul, residing at Bartica village.

6. By Bessunt, male, native of the colony, of Stewartville, West Coast, Demerary, TRANSPORT of the east half of lot number 25 (twenty-five), south section of Government land, on Canal No. 2, said lot being laid down and defined on a plan of certain portions of Government land in Canals Nos. 1 and 2 Polder, in the county of Demerary and colony of British Guiana, by Frank Fowler, acting Crown Surveyor, dated 29th March, 1902, and deposited in the Registrar's Office on the 6th May, 1902, no buildings thereon,—to and in favour of Gujrato, No. 37,689, ex *Main*, 1888, singlewoman, of Leonora, West Coast, Demerary.

7. By Bhawandin, male East Indian immigrant, No. 67,603, ex *Grecian*, 1894, of Triumph, East Coast, Demerara, TRANSPORT of cultivation lot number 22 (twenty-two) section A, part of Plantation Triumph, situate on the east sea coast of the county of Demerary and colony of of British Guiana, said lot being laid down and defined on a plan of portion of the said plantation by L. M. Nightingale, Government Surveyor, dated 20th March, 1911, and deposited in the Registrar's Office on the 11th July, 1912, no buildings thereon,—to and in favour of Nandu, male East Indian, No. 895, B.R., 1886, of Triumph, aforesaid.

8. By Rughunath, male East Indsan, No. 21,690, ex *Allanshaw*, 1884, of Mahaica creek, TRANSPORT of *firstly*, a piece of land part of a tract of Crown land, situate, lying and being on the right bank of the Mahaica Creek beginning about 675 roods above a trench known as No. 10 trench and extending thence upwards in façade S. 4° 42' E. 100 roods by a mean depth N. 85 18' E. of 300 roods in the county of Demerara and colony of British Guiana, and containing 100 acres, as shown on a diagram by F. U. Tronchin acting Government Surveyor, dated the 26th day of July, 1899, and annexed to the Grant No. 2,068, a duplicate of which diagram, together with a duplicate of the said Grant is deposited in the office of the Government Land Department, the piece of land hereby transported having a façade of 25 roods commencing at a point 25 roods from the southern extremity of the eastern boundary and extending in a northerly direction by the whole depth of the said tract of land, subject to the conditions of the said Grant, no building thereon; and *secondly*, a piece of land, part of a tract of Crown land, situate, lying and being on the right bank of the Mahaica creek, commencing at a paal at the extremity of the lower side line of Grant No. 2,068, and extending then upwards in façade S. 4° 08' E. (Mag.) 100 roods by a depth N. 85° 52' E. (Mag.) 300 roods in the county of Demerary and colony of British Guiana, and containing one hundred acres, as shown on a diagram by E. S. E. Parker, Government Surveyor, dated the 12th day of December, 1906, annexed to the Grant No. 4,255, a duplicate of which diagram, together with a duplicate of the said Grant is deposited in the office of the Department of Lands and Mines, the piece of land hereby transported having a façade of 25 roods commencing at a point 25 roods from southern extremity of western boundary of said tract of land and extending in a northerly direction by the whole depth of said tract of land subject to the conditions contained in the said grant, no buildings thereon,—to and in favour of Tuposea, male East Indian, No. 381, S. Joaquim, 1870, of Bee Hive, East Coast, Demerary.

9. By Rughunath, male, No. 21,690, ex *Allanshaw*, 1884, of Mahaica creek, East Coast, Demerary, TRANSPORT of, *firstly*, a piece of land, part of a tract of Crown land situate, lying and being on the right bank of the Mahaica creek, beginning about 570 roods above a trench known as No. 10 trench and extending thence upwards in façade S 4 42' E 100 roods by a mean depth N. 85° 18' E. of 300 roods, in the county of Demerara and colony of British Guiana, and containing 100 acres as shown on a diagram by F. U. Tronchin, acting Government Surveyor, dated the 26th day of July, 1899 and annexed to Grant No. 2,067, a duplicate of which diagram together with a duplicate of the said Grant is deposited in the office of the Government Land Department, the piece of land hereby transported having a façade of 19 roods commencing from the northern extremity of the eastern boundary and extending in a southerly direction by the whole depth of the said tract of land, subject to the conditions contained in said Grant, no buildings thereon; *secondly*, a piece of land, part of a tract of Crown land situate, lying and being on the right bank of the Mahaica creek commencing at a paal at the extremity of the lower side-line of Rughunath's Grant No. 2,067 and extending thence upwards in façade S. 4° 08' E. (Mag.) 100 roods, by a depth of N. 85° 52' E. (Mag.) 300 roods, in the county of

Digitized by Google

Demerara and colony of British Guiana, and containing one hundred Rhynland acres as shown on a diagram by E. S. E. Parker, Government Surveyor, dated the 12th day of December, 1906, annexed to Grant No. 4,254, a duplicate of which diagram, together with a duplicate of the said Grant, is deposited in the office of the Department of Lands and Mines, the piece of land hereby transported having a façade of 19 roods commencing from the northern extremity of the western boundary and extending in a southerly direction by the whole depth of the said tract of land, subject to the conditions contained in said Grant, no buildings thereon,—to and in favour of Jaddoo Sing, male, No. 32,259, ex *The Bruce*, 1886, of Golden Grove.

10. By Rughunath, male, No. 21,690, ex *Allanshaw*, 1884, of Mahaica creek, East Coast, Demerary, TRANSPORT of, *firstly*, a piece of land part of a tract of Crown land, situate, lying and being on the right bank of the Mahaica creek, beginning about 570 roods above a trench known as No. 10 trench and extending thence upwards in façade S. 4° 42′ E. 100 roods by a mean depth N. 85° 18′ E. of 300 roods, in the county of Demerara and colony of British Guiana, and containing 100 acres as shown on a diagram by F. U. Tronchin, acting Government Surveyor, dated the 26th day of July, 1899, and annexed to Grant No. 2,067, a duplicate of which diagram together with a duplicate of the said Grant is deposited in the office of the Government Land Department, the piece of land hereby transported having a façade of 6 (six) roods and commencing at a point 19 roods from the northern extremity of the eastern boundary and extending in a southerly direction by the whole depth of the said tract of land, subject to the conditions contained in said Grant, no buildings thereon; and *secondly*, a piece of land part of a tract of Crown land, situate, lying and being on the right bank of the Mahaica creek commencing at a paal at the extremity of the lower side-line of Rughunath's Grant No. 2,067, and extending thence upwards in façade S. 4° 08′ E. (Mag.) 100 roods by a depth of N. 85° 52′ E. (Mag.) 300 roods, in the county of Demerara and colony of British Guiana, and containing one hundred Rhynland acres as shown on a diagram by E. S. E. Parker, Government Surveyor, dated the 12th day of December, 1906, annexed to Grant No. 4,254, a duplicate of which diagram together with a duplicate of the said Grant is deposited in the office of the Department of Lands and Mines, the piece of land hereby transported having a façade of 6 (six) roods and commencing at a point 19 roods from the northern extremity of the western boundary and extending in a southerly direction by the whole depth of the said tract of land, subject to the conditions contained in the said Grant, no buildings thereon,—to and in favour of Chodi, male, No. 63,474, ex *Avon*, 1891, of Mahaica creek.

11. By the Colony of British Guiana, TRANSPORT of cultivation lots numbers 270 (two hundred and seventy), and 271 (two hundred and seventy-one), section A, parts of Plantation Triumph, situate on the east sea coast of the county of Demerara and colony of British Guiana, said lots being laid down and defined on a plan of portion of the said plantation by L. M. Nightingale, Government Surveyor, dated 20th March, 1911, and deposited in the Registrar's Office on the 11th July, 1912,—to and in favour of Kallu, No. 96,467, ex *Moy*, 1903, a male East Indian immigrant residing at Plantation Triumph.

12. By the Colony of British Guiana, TRANSPORT of cultivation lots numbers 487 (four hundred and eighty-seven), and 488 (four hundred and eighty-eight), section B, parts of Plantation Triumph, situate on the east sea coast of the county of Demerara and colony of British Guiana, said lots being laid down and defined on a plan of portion of the said plantation by L. M. Nightingale, Government Surveyor, dated 20th March, 1911, and deposited in the Registrar's Office on the 11th July, 1912,—to and in favour of William Moses Augustus Barry, residing at Plantation Triumph.

13. By the Colony of British Guiana, TRANSPORT of cultivation lots numbers 412 (four hundred and twelve), 413 (four hundred and thirteen), and 414 (four hundred and fourteen), section B, parts of Plantation Triumph, situate on the east sea coast of the county of Demerara and colony of British Guiana, said lots being laid down and defined on a plan of portion of the said plantation by L. M. Nightingale, Government Surveyor, dated 20th March, 1911, and deposited in the Registrar's Office on the 11th July, 1912,—to and in favour of Ajudhia, male, B.R., 430 of 1891, residing at Plantation Triumph.

14. By the Colony of British Guiana, TRANSPORT of cultivation lots numbers 204 (two hundred and four) and 302 (three hundred and two), section B, parts of Plantation Triumph, situate on the east sea coast of the county of Demerara and colony of British Guiana, said lots being laid down and defined on a plan of portion of the said plantation by L. M. Nightingale, Government Surveyor, dated 20th March, 1911, and deposited in the Registrar's Office on the 11th July, 1912,—to and in favour of Mangri, B.R., 774 of 1881, a single woman, residing at Plantation Triumph.

15. By the Colony of British Guiana, TRANSPORT of cultivation lot number 118 (one hundred and eighteen), section A, part of Plantation Triumph, situate on the east sea coast of the county of Demerara and colony of British Guiana, said lot being laid down and defined on a plan of portion of the said plantation by L. M. Nightingale, Government Surveyor, dated 20th March, 1911, and deposited in the Registrar's Office on the 11th July, 1912,—to and in favour of Fookeria, male, B.R., 87 of 1876 residing at Plantation Triumph.

16. By the Colony of British Guiana, TRANSPORT of, *firstly*, cultivation lot number 308 (three hundred and eight), section A, part of Plantation Triumph, situate on the east sea coast of the county of Demerara and colony of British Guiana, said lot being laid down and defined on a plan of portion of the said plantation by L. M. Nightingale, Government Surveyor, dated 20th March, 1911, and deposited in the Registrar's Office on the 11th July, 1912; and *secondly*, cultivation lots numbers 33 (thirty-three), section C, and 33 (thirty-three), section D, parts of the said plantation, said lots being laid down and defined on a plan of portion of the said plantation by L. M. Nightingale, Government Surveyor, dated 4th September, 1912, and deposited in the Registrar's Office on the 19th December, 1912,—to and in favour of Matadin, No. 48,281, ex *Elbe*, 1891, a male East Indian immigrant residing at Plantation Triumph.

17. By the Colony of British Guiana, TRANSPORT of cultivation lot number 111 (one hundred and eleven), section A, part of Plantation Triumph, situate on the east sea coast of the county of Demerary and colony of British Guiana, said lot being laid down and defined on a plan of portion of the said plantation by L. M. Nightingale, Government Surveyor, dated 20th March, 1911, and deposited in the Registrar's Office on the 11th July, 1912,—to and in favour of Gajadhar, No. 115,918, ex *Chenab*, 1912, a male East Indian immigrant, residing at Plantation Mon Repos.

18. By the Colony of British Guiana, TRANSPORT of cultivation lots numbers 144 (one hundred and forty-four), section A, and 129 (one hundred and twenty-nine), section B, parts of Plantation Triumph, situate on the east sea coast of the county of Demerara and colony of British Guiana, said lots being laid down and defined on a plan of portion of the said plantation by L. M. Nightingale, Government Surveyor, dated 20th March, 1911, and deposited in the Registrar's Office on the 11th July, 1912,—to and in favour of Setaram, No. 306, ex *Artist*, 1874, a male East Indian immigrant residing at Plantation Triumph.

19. By the Colony of British Guiana, TRANSPORT of cultivation lot number 163 (one hundred and sixty-three), section B, part of Plantation Triumph, situate on the east sea coast of the county of Demerary and colony of British Guiana, said lot being laid down and defined on a plan of portion of the said plantation by L. M. Nightingale, Government Surveyor, dated 20th March, 1911, and deposited in the Registrar's Office on the 11th July, 1912,—to and in favour of Ramprosad, No. 97,211, ex *Mersey*, 1904, a male East Indian immigrant residing at Plantation Triumph.

20. By the Colony of British Guiana, TRANSPORT of cultivation lots numbers 80 (eighty), and 93 (ninety-three), section A, parts of Plantation Triumph, situate on the east sea coast of the county of Demerara and colony of British Guiana, said lots being laid down and defined on a plan of portion of the said plantation by L. M. Nightingale, Government Surveyor, dated 20th March, 1911, and deposited in the Registrar's Office on the 11th July, 1912,—to and in favour of Lakhpatia, No. 94,042, ex *Forth*, 1902, a single female East Indian immigrant, residing at Plantation Triumph.

21. By the Colony of British Guiana, TRANSPORT of cultivation lots numbers 16 (sixteen), 17 (seventeen), section A, and 86 (eighty-six), section B, parts of plantation Triumph, situate on the east sea coast of the county of Demerara and colony of British Guiana, said lots being laid down and defined on a plan of portion of the said plantation by L. M. Nightingale, Government Surveyor, dated 20th March, 1911, and deposited in the Registrar's Office on the 11th July, 1912,—to and in favour of Semiah, No. 228, ex *King Arthur*, 1877, a single female East Indian immigrant residing at Plantation Triumph.

22. By the Colony of British Guiana, TRANS-

Digitized by Google

PORT of cultivation lot number 123 (one hundred and twenty-three), section A, part of Plantation Triumph, situate on the east sea coast of the county of Demerara and colony of British Guiana, said lot being laid down and defined on a plan of portion of the said plantation by L. M. Nightingale, Government Surveyor, dated 20th March, 1911, and deposited in the Registrar's Office on the 11th July, 1912,—to and in favour of Mohungi, No. 34,524, ex *British Peer*, 1887, a single female East Indian immigrant residing at Plantation Triumph.

23. By the Colony of British Guiana, TRANSPORT of cultivation lot number 119 (one hundred and nineteen), section A, part of Plantation Triumph, situate on the east sea coast of the county of Demerara and colony of British Guiana, said lot being laid down and defined on a plan of portion of the said plantation by L. M. Nightingale, Government Surveyor, dated 20th March, 1911, and deposited in the Registrar's Office on the 11th July, 1912,—to and in favour of Bekarroo, No. 105,378, ex *Mersey*, 1907, a male Indian immigrant residing at Plantation Mon Repos.

24. By the Colony of British Guiana, TRANSPORT of house lot number 31 (thirty-one), section B, part of the front lands of Plantation Clonbrook, situate on the east sea coast of the county of Demerara and colony of British Guiana, said lot being laid down and defined on a plan of portion of the front lands of the said plantation by James A. P. Bowhill, Government Surveyor, dated 3rd December, 1909, and deposited in the Registrar's Office on the 28th April, 1910,—to and in favour of Lookoo, male, B.R., 108 of 1865, residing at Plantation Clonbrook.

25. By the Colony of British Guiana, TRANSPORT of lot number 6 (six) part of Plantation Windsor Forest, situate on the west sea coast of the county of Demerara and colony of British Guiana, said lot being laid down and defined and shown in red on a plan of lots laid out on the eastern half of the front lands of the said plantation by A. J. Cheong, Government Surveyor, dated 11th January, 1912, and deposited in the Registrar's Office on 26th June, 1912,—to and in favour of Bekaroo, No. 93,771, ex *Forth*, 1902, residing at Plantation Windsor Forest.

26. By Rughuburaing, male East Indian immigrant, No. 31,925, ex *Foyle*, 1886, of Mahaicony, East Coast, Demerary, TRANSPORT of *firstly*, Grant No. 2,240, situate on the right bank of the Mahaicony Creek, in the county of Demerary, at a place known as Esau and Jacob, measuring 5 roods in façade by 600 roods in depth bounded on the north by a tract of land belonging to Ballacksing, and on the south by lands owned by Madeosing, no building thereon; and *secondly*, a piece or portion of land part of Grant No. 1,768, situate on the left bank of the Mahaicony Creek, in the county of Demerary and colony of British Guiana measuring 6 roods façade by 300 roods in depth, bounded on the north by a tract of land belonging to Ballacksing and on the south by lands owned by Madeosing, no buildings thereon,—to and in favour of Abdool Azeez, male native of the colony, of Felicity, Mahaicony.

27. By Adriana Abrahams, widow, of lot 45, Kingston, in the city of Georgetown, a FIRST MORTGAGE on the east half of lot number 73 (seventy-three), also known as 6B, situate in Kingston district, in the city of Georgetown, county of Demerary and colony of British Guiana, and on all the buildings and erections thereon,—to and in favour of The British Guiana Building Society, Limited, of lots Nos. 1, 2 and 3, High Street, Georgetown.

28. By Ethel Christina Rhodius, born Angoy, the wife of Walter Archibald Rhodius, both of lot 45, Hadfield Street, in the city of Georgetown, a FIRST MORTGAGE on east half of lot number 45 (forty-five), Hadfield Street, situate in North Freeburg district, in the city of Georgetown, county of Demerary, and all the buildings and erections thereon,—to and in favour of The Demerara Mutual Life Assurance Society, Limited, of lots 1, 2 and 3, High Street, Robbstown, Georgetown.

29. By Samuel Benjamin McKenzie, of Sisters, East Bank, Berbice, a FIRST MORTGAGE on east half of lot number 185 (one hundred and eighty-five), in that part of Georgetown called Lacytown as laid down and defined on the plan of the Town Districts situated on the lands of the Vlissengen Estate made by the Sworn Land Surveyor Luke M. Hill, dated 17th June, 1879, and deposited in the Registrar's Office of the counties of Demerary and Essequebo on the first of November, 1879, said plan having been approved of by the Governor and Court of Policy on the 22nd of September, 1879, and deposited in the Registrar's Office aforesaid in pursuance of the provisions of section sixty-four of Ordinance No. 2 of the year 1876, and all the buildings and erections thereon, subject to the lien of the Receiver General of British Guiana,—to and in favour of The British Guiana Building Society, Limited, of lots 1, 2 and 3, High Street, Georgetown.

30. By Joao Rodrigues, of lot 3, Lamaha Street, TRANSPORT of the north half of lot number 21 (twenty-one), in that part of Georgetown called Lacytown, as laid down and defined on a plan of the Town Districts, situated on the lands of the Vlissengen estate, made by the Sworn Land Surveyor Luke M. Hill, dated 17th June, 1879, and deposited in the Registrar's Office of the counties of Demerary and Essequebo on the first of November, 1879, said plan having been approved of by the Governor and Court of Policy on the 22nd of September, 1879, and deposited in the Registrar's Office aforesaid in pursuance of section sixty-four of Ordinance No. 2 of the year 1876, with all the buildings and erections thereon, subject to the lien of the Receiver General of British Guiana,—to and in favour of William Archibald Douglas Hendricks, of 219, Camp Street, Georgetown.

31. By Bhukun, male, No. 26,153, *Foyle*, 1885, of Melville, East Coast, Demerary, TRANSPORT of a piece of land part of tract of Crown land, situate, lying and being on the right bank of the Mahaica Creek, forming part of what is known as Martin's Burial Ground, and beginning from the upper boundary of a tract of 100 acres in the occupancy of Mohabal, and extending in façade upwards S 88° 26' W. (true) 100 roods with a mean depth S 1° 34' E. 300 roods in the county of Demerary and colony of British Guiana and containing 100 acres as shewn on a diagram by J. A. P. Bowhill, Government Surveyor, dated the 25th day of October, 1900, a duplicate of which diagram is annexed to the duplicate of Grant No. 2,608, issued to Mohamdu and dated 6th March, 1901, the piece of land hereby transported being 21 (twenty-one) roods in width by the whole depth of the said Grant commencing from the western boundary of said Grant and extending thence in an easterly direction, subject to the conditions of the said Grant, no building thereon,—to and in favour of Ernest Albert Gravesande, of Belmonte, Mahaica, East Coast, Demerary.

32. By John Russell, of Bushy Park, west sea coast, Demerara, TRANSPORT of a strip of land part of Plantation Bushy Park, situate in the west sea coast of the county of Demerary, colony of British Guiana, said strip of land being one hundred feet in width and running across the said Plantation Bushy Park from east to west lengthways together with all such portions of the Company Paths, side-lines and original side-lines in or adjacent to the said strip of land as the said John Russell is capable of transporting under the Companies Clauses (Completion of Titles) Ordinance, 1896, the said strip of land together with the Company Paths, side-lines, and original side-lines transported under the said Ordinance containing on the whole 3.018 Rhynland acres equal to 3 acres and 28.34 Perches English Statute Measure and as laid down and defined on a diagram thereof by A. MacDougall, Sworn Land Surveyor, dated 18th November, 1913, and deposited in the Registrar's Office of British Guiana, on 28th November, 1913, subject to a first Mortgage in favour of James Andrew, —to and in favour of the Demerara Railway Company.

Registrar's Office of British Guiana, Georgetown, Demerary, this 19th day of December, 1913.

L. C. DALTON,
Registrar.

Counties of Demerary & Essequebo.

27TH DECEMBER, 1913.

[SECOND PUBLICATION.]

THE following TRANSPORTS and MORTGAGES are intended to be passed before one of Their Honours the Judges of the Supreme Court of British Guiana on any day after Saturday, the 27th day of December, 1913, which such Judge shall be pleased to appoint:—

1. By the Colony of British Guiana, TRANSPORT of cultivation lot number 181 (one hundred and eighty-one), section A, part of Plantation Triumph, situate on the east sea coast of the county of Demerara and colony of British Guiana, said lot being laid down and defined on a plan of portion of the said plantation by L. M. Nightingale, Government Surveyor, dated 20th March, 1911, and deposited in the Registrar's Office on the 11th July, 1912,—to and in favour of Chitu, No. 55,403, ex *Jura*, 1892, a male East Indian immigrant, residing at Plantation Triumph.

2. By the Colony of British Guiana, TRANSPORT of cultivation lots numbers 288 (two hundred and eighty-eight), section A, 235 (two hundred and thirty-five), 236 (two hundred and thirty-six), and 294 (two hundred and ninety-four), section B, parts of

Digitized by Google

Plantation Triumph, situate on the east sea coast of the county of Demerara and colony of British Guiana, said lots being laid down and defined on a plan of portion of the said plantation by L. M. Nightingale, Government Surveyor, dated 20th March, 1911, and deposited in the Registrar's Office on the 11th July, 1912,—to and in favour of Hurkishun, No. 28,087, ex *Jorawur*, 1885, a male East Indian immigrant, residing at Plantation Triumph.

3. By the Colony of British Guiana, TRANSPORT of cultivation lots numbers 135 (one hundred and thirty-five), 418 (four hundred and eighteen), and 419 (four hundred and nineteen), section B, parts of Plantation Triumph, situate on the east sea coast of the county of Demerara and colony of British Guiana, said lots being laid down and defined on a plan of portion of the said plantation by L. M. Nightingale, Government Surveyor, dated 20th March, 1911, and deposited in the Registrar's Office on the 11th July, 1912,—to and in favour of Soujogi, No. 41,002, ex *Foyle*, 1889, a single female East Indian immigrant, residing at Plantation Triumph.

4. By the Colony of British Guiana, TRANSPORT of cultivation lot number 238 (two hundred and thirty-eight), section A, part of Plantation Triumph, situate on the east sea coast of the county of Demerara and colony of British Guiana, said lot being laid down and defined on a plan of portion of the said plantation by L. M. Nightingale, Government Surveyor, dated 20th March, 1911, and deposited in the Registrar's Office on the 11th July, 1912, —to and in favour of Armogan, male, B.R., 787 of 1888, residing at Plantation Triumph.

5. By the Colony of British Guiana, TRANSPORT of cultivation lots numbers 215 (two hundred and fifteen), 216 (two hundred and sixteen), 218 (two hundred and eighteen), and 219 (two hundred and nineteen), section A, parts of Plantation Triumph, situate on the east sea coast of the county of Demerara and colony of British Guiana, said lots being laid down and defined on a plan of portion of the said plantation by L. M. Nightingale, Government Surveyor, dated 20th March, 1911, and deposited in the Registrar's Office on the 11th July, 1912, —to and in favour of Sunnichurry, B.R., 155 of 1873, a single womon, residing at Plantation Triumph.

6. By the Colony of British Guiana, TRANSPORT of cultivation lots numbers 415 (four hundred and fifteen), 416 (four hundred and sixteen), and 417 (four hundred and seventeen), section B, parts of Plantation Triumph, situate on the east sea coast of the county of Demerary and colony of British Guiana, said lots being laid down and defined on a plan of portion of the said plantation by L. M. Nightingale, Government Surveyor, dated 20th March, 1911, and deposited in the Registrar's Office on the 11th July, 1912,—to and in favour of Sanjharia, B.R., 1,047 of 1880, a single woman, residing at Plantation Triumph.

7. By the Colony of British Guiana, TRANSPORT of cultivation lot number 96 (ninety-six), section B, part of Plantation Triumph, situate on the east sea coast of the county of Demerara and colony of British Guiana, said lot being laid down and defined on a plan of portion of the said plantation by L. M. Nightingale, Government Surveyor, dated 20th March, 1911, and deposited in the Registrar's Office on the 11th July, 1912,—to and in favour of Rampergaus, male, B.R., 96 of 1883, residing at Plantation Triumph.

8. By the Colony of British Guiana, TRANSPORT of cultivation lot number 105 (one hundred and five) section A, part of Plantation Triumph, situate on the east sea coast of the county of Demerara and colony of British Guiana, said lot being laid down and defined on a plan of portion of the said plantation by L. M. Nightingale, Government Surveyor, dated 20th March, 1911, and deposited in the Registrar's Office on the 11th July, 1912,—to and in favour of Rasila, No. 94,226, ex *Forth*, 1902, a single female East Indian immigrant, residing at Plantation Triumph

9. By the Colony of British Guiana, TRANSPORT of cultivation lots numbers 19 (nineteen) and 20 (twenty), section B, parts of Plantation Triumph, situate on the east sea coast of the county of Demerara and colony of British Guiana, said lots being laid down and defined on a plan of portion of the said plantation, by L. M. Nightingale, Government Surveyor, dated 20th March, 1911, and deposited in the Registrar's Office on the 11th July, 1912,—to and in favour of Ramdulari, No. 35,752, ex *Bruce*, 1887, a single female East Indian immigrant, residing at Plantation Triumph.

10. By the Colony of British Guiana, TRANSPORT of cultivation lot number 183 (one hundred and eighty-three), section A, part of Plantation Triumph, situate on the east sea coast of the county of Demerara and colony of British Guiana, said lot being laid down and defined on a plan of portion of the said plantation by L. M. Nightingale, Government Surveyor, dated 20th March, 1911, and deposited in the Registrar's Office on the 11th July, 1912,—to and in favour of Melan, No. 97,075, ex *Mersey*, 1904, a male East Indian immigrant, residing at Plantation Triumph.

11. By the Colony of British Guiana, TRANSPORT of cultivation lot number 97 (ninety-seven), section B, part of Plantation Triumph, situate on the east sea coast of the county of Demerara and colony of British Guiana, said lot being laid down and defined on a plan of portion of the said plantation by L. M. Nightingale, Government Surveyor, dated 20th March, 1911, and deposited in the Registrar's Office on the 11th July, 1912,—to and in favour of Taingree, No. 38,368, ex *Foyle*, 1887, a male East Indian immigrant, residing at Plantation Triumph.

12. By the Colony of British Guiana, TRANSPORT of cultivation lots numbers 124 (one hundred and twenty-four) and 125 (one hundred and twenty-five), section D, parts of Plantation Triumph, situate on the east sea coast of the county of Demerara and colony of British Guiana, said lots being laid down and defined on a plan of portion of the said plantation by L. M. Nightingale, Government Surveyor, dated 4th September, 1912, and deposited in the Registrar's Office on the 19th December, 1912,—to and in favour of Domingo Madeira, residing at Plantation Triumph.

13. By the Colony of British Guiana, TRANSPORT of cultivation lot number 232 (two hundred and thirty-two), section A, part of Plantation Triumph, situate on the east sea coast of the county of Demerara and colony of British Guiana, said lot being laid down and defined on a plan of portion of the said plantation by L. M. Nightingale, Government Surveyor, dated 20th March, 1911, and deposited in the Registrar's Office on the 11th July, 1912, —to and in favour of Kandhai, No. 77,391, ex *Jura*, 1897, a male East indian immigrant, residing at Plantation Triumph.

14. By the Colony of British Guiana, TRANSPORT of cultivation lot number 431 (four hundred and thirty-one), section B, part of Plantation Triumph, situate on the east sea coast of the county of Demerara and colony of British Guiana, said lot being laid down and defined on a plan of portion of the said plantation by L. M. Nightingale, Government Surveyor, dated 20th March, 1911, and deposited in the Registrar's Office on the 11th July, 1912, —to and in favour of Sunkar, No. 4,271, ex *Ernc*, 1900, a male East indian immigrant, residing at Plantation Triumph.

15. By the Colony of British Guiana, TRANSPORT of cultivation lots numbers 403 (four hundred and three) and 404 (four hundred and four), section A, parts of Plantation Triumph, situate on the east sea coast of the county of Demerara and colony of British Guiana said lots being laid down and defined on a plan of portion of the said plantation by L. M. Nightingale, Government Surveyor, dated 20th March, 1911, and deposited in the Registrar's Office on the 11th July, 1912, —to and in favour of Ramkumari, No. 35,752, ex *Bruce*, 1887, a single female East Indian immigrant, residing at Plantation Triumph.

16. By the Colony of British Guiana, TRANSPORT of cultivation lot number 178 (one hundred and seventy-eight), section A, part of Plantation Triumph, situate on the east sea coast of the county of Demerara and colony of British Guiana, said lot being laid down and defined on a plan of portion of the said plantation by L. M. Nightingale, Government Surveyor, dated 20th March, 1911, and deposited in the Registrar's Office on the 11th July, 1912,—to and in favour of Badlu, No. 105,337, ex *Mersey*, 1907, a male East Indiam immigrant, residing at Plantation Mon Repos.

17. By the Colony of British Guiana, TRANSPORT of cultivation lot number 82 (eighty-two), section B. part of Plantation Triumph, situate on the east sea coast of the county of Demerara and colony of British Guiana, said lot being laid down and defined on a plan of portion of the said plantation by L. M. Nightingale, Government Surveyor, dated 20th March, 1911, and deposited in the Registrar's Office on the 11th July, 1912,—to and in favour of Siraji, No. 99,160, ex *Moy*, 1905, a male East Indian immigrant, residing at Plantation Triumph.

18. By the Colony of British Guiana, TRANSPORT of cultivation lots numbers 303 (three hundred and three), section A, 111 (one hundred and eleven), 112 (one hundred and twelve) and 155 (one hundred and fifty-five), section B, parts of Plantation Triumph, situate on the east sea coast of the county of Demerara and colony of British Guiana, said lots being laid down and defined on a plan of portion of the said plantation by L. M. Nightingale, Government Surveyor, dated 20th March, 1911, and deposited in the Registrar's Office on the 11th July, 1912,—to and in favour of Bhartoo, No. 97,351, ex *Elbe*, 1904,

Digitized by Google

a male East Indian immigrant, residing at Plantation Triumph.

19. By the Colony of British Guiana, TRANSPORT of cultivation lot number 92 (ninety-two), section B, part of Plantation Triumph, situate on the east sea coast of the county of Demerara and colony of British Guiana, said lot being laid down and defined on a plan of portion of the said plantation by L. M. Nightingale, Government Surveyor, dated 20th March, 1911, and deposited in the Registrar's Office on the 11th July, 1912,—to and in favour of Sitabia, No. 84,951, ex *Clyde*, 1900, a single female East Indian immigrant residing at Plantation Triumph.

20. By the Colony of British Guiana, TRANSPORT of cultivation lot number 200 (two hundred), section A, part of Plantation Triumph, situate on the east sea coast of the county of Demerara and colony of British Guiana, said lot being laid down and defined on a plan of portion of the said plantation by L. M. Nightingale, Government Surveyor, dated 20th March, 1911, and deposited in the Registrar's Office on the 11th July, 1912,—to and in favour of Ananta, No. 82,542, ex *Moy*, 1900, a male East Indian immigrant, residing at Plantation Triumph.

21. By the Colony of British Guiana, TRANSPORT of cultivation lots numbers 43 (forty-three), section A, and 145 (one hundred and forty-five), section B, parts of Plantation Triumph, situate on the east sea coast of the county of Demerara and colony of British Guiana, said lots being laid down and defined on a plan of portion of the said plantation by L. M. Nightingale, Government Surveyor, dated 20th March, 1911, and deposited in the Registrar's Office on the 11th July, 1912,—to and in favour of Niranjun, No. 51,126, ex *Brenda*, 1891, a male East Indian immigrant, residing at Plantation Triumph.

22. By the Colony of British Guiana, TRANSPORT of lot number 9 (nine), part of Plantation DeWitte Zwaan, situate in the island of Leguan, in the Essequibo river, in the county of Essequibo and colony of British Guiana said lot being laid down and defined on a plan of portion of the front lands of Plantations Anna Maria and De Witte Zwaan by James A. P. Bowhill, Government Surveyor, dated 29th July, 1912, and deposited in the Registrar's Office on the 11th September, 1913, and showing lots as originally laid down by Sworn Land Surveyor A. Buchanan, during the years 1841 and 1843,—to and in favour of Philip Stanton, residing at Plantation De Witte Zwaan.

23. By the Colony of British Guiana, TRANSPORT of lot number 38 (thirty-eight), part of Plantation Anna Maria, situate in the island of Leguan, in the Essequebo river, in the county of Essequebo and colony of British Guiana, said lot being laid down and defined on a plan of portion of the front lands of Plantations Anna Maria and De Witte Zwaan by James A. P. Bowhill, Government Surveyor, dated 29th July, 1913, and deposited in the Registrar's Office on the 11th September, 1913, and showing the lots as originally laid down by Sworn Land Surveyor A. Buchanan during the years 1841 and 1843,—to and in favour of Edward Tucker, residing at Plantation Anna Maria.

24. By the Colony of British Guiana, TRANSPORT of lot number 36 (thirty-six), part of Plantation Anna Maria, situate in the island of Leguan, in the Essequibo river, in the county of Essequibo and colony of British Guiana, said lot being laid down and defined on a plan of portion of the front lands of Plantation Anna Maria and De Witte Zwaan by James A. P. Bowhill, Government Surveyor, dated 29th July, 1913, and deposited in the Registrar's Office on the 11th September, 1913, and showing the lots as originally laid down by Sworn Land Surveyor A. Buchanan, during the years 1841 and 1843,—to and in favour of Guribsing, male, B.R., 151 of 1876, residing at Anna Maria.

25. By the Colony of British Guiana, TRANSPORT of cultivation lots numbers 180 (one hundred and eighty), section A, and 156 (one hundred and fifty-six), section B, parts of Plantation Triumph, situate on the east sea coast of the county of Demerara and colony of British Guiana, said lots being laid down and defined on a plan of portion of the said plantation by L. M. Nightingale, Government Surveyor, dated 20th March, 1911, and deposited in the Registrar's Office on the 11th July, 1912,—to and in favour of Bharosa, No. 95,627, ex *Clyde*, 1903, a male East Indian immigrant, residing at Plantation Triumph.

26. By the Colony of British Guiana, TRANSPORT of cultivation lots numbers 135 (one hundred and thirty-five) and 272 (two hundred and seventy-two), section A, parts of Plantation Triumph, situate on the east sea coast of the county of Demerara and colony of British Guiana, said lots being laid down and defined on a plan of portion of the said plantation by L. M. Nightingale, Government Surveyor, dated 20th March, 1911, and deposited in the Registrar's Office on the 11th July, 1912,—to and in favour of Chedi, No. 64,063, ex *Bann*, 1894, a male East Indian immigrant, residing at Plantation Triumph.

27. By the Colony of British Guiana, TRANSPORT of cultivation lot number 73 (seventy-three), section A, part of Plantation Triumph, situate on the east sea coast of the county of Demerara and colony of British Guiana, said lot being laid down and defined on a plan of portion of the said plantation by L. M. Nightingale, Government Surveyor, dated 20th March, 1911, and deposited in the Registrar's Office on the 11th July, 1912,—to and in favour of Itwaru, male, B.R., 360 of 1884, residing at Plantation Triumph.

28. By James Douglas, of Plaisance Village, East Coast, Demerary, TRANSPORT of the east half of the east half of lot number 20 (twenty), section A, in the village of Plaisance, situate on the east sea coast of the county of Demerary, in the colony of British Guiana, the building thereon being the property of Peter Alexander Williams,—to and in favour of the said Peter Alexander Williams, of Plaisance, aforesaid.

29. By William James Smyth, of Plantation Bee Hive, East Coast, Demerary, TRANSPORT of lot number 41 (forty-one), on the western section of Plantation Bee Hive, situate on the east sea coast of the county of Demerary and colony of British Guiana, the said lot number 41 (forty-one), being laid down and defined on a plan of a portion of the said Plantation Bee Hive, made by E. A. Pairaudeau, Sworn Land Surveyor, dated 28th September, 1892, and deposited in the Registrar's Office of British Guiana on the 16th April, 1894, no buildings thereon,—to and in favour of Bhagwandin, male East Indian immigrant, No. 80,780, ex *Lena*, 1899, of Plantation Bee Hive, aforesaid.

30. By Ramprashad, male East Indian, B.R., No. 1,946, of 1892, of Greenfield, East Coast, Demerary, TRANSPORT of a tract of Crown land, situate, lying and being on the right bank of the Big Biabu creek, a tributary on the right bank of the Mahaica Creek, commencing at a paal on the upper boundary of Katwaroos, Grant No. 4,056, and extending thence in façade S. 21° 25' W. 25 roods, with a mean depth S. 68° 35' E. of 300 roods, in the county of Demerary and colony of British Guiana and containing twenty-five Rhynland acres, as shown on a diagram by M. P. Hastings, Government Surveyor, dated the 17th day of October, 1907, and annexed to the Grant No. 4,514, a duplicate of which diagram, together with a duplicate of the said Grant, is deposited in the office of the Department of Lands and Mines, subject to the conditions contained in the said Grant, no buildings thereon,—to and in favour of Lakaraj, male East Indian immigrant, No. 49,367, ex *Bann*, 1891, of Mahaica Creek, aforesaid.

31. By Smith Brothers and Coy., Limited, whose registered office is at lots 25 and 26, Water Street, Newtown, Georgetown, a FIRST MORTGAGE on *firstly*, lot number 25 (twenty-five), in that part of Georgetown called New Town, as laid down and defined on the plan of New Town, made by the Sworn Land Surveyor William Hayley, dated 22nd September, 1877, and deposited in the Registrar's Office of the counties of Demerary and Essequebo on the first day of December, 1877, said plan having been approved of by the Governor and Court of Policy on the twelfth day of November, 1877, and deposited in the Registrar's Office aforesaid in pursuance of the provisions of section sixty-four of Ordinance No. 2 of the year 1876 and on all the buildings and erections thereon; *secondly*, lot number 26 (twenty-six), in that part of Georgetown called New Town, as laid down and defined, on the plan of New Town made by the Sworn Land Surveyor William Hayley, dated 22nd September, 1877, and deposited in the Registrar's Office of the counties of Demerary and Essequebo on the first day of December, 1877, said plan having been approved of by the Governor and Court of Policy on the twelfth day of November, 1877, and deposited in the Registrar's Office aforesaid, in pursuance of the provisions of section sixty-four of Ordinance No. 2 of the year 1876, and on all the buildings and erections thereon; and *thirdly*, lot 27 (twenty-seven), in that part of Georgetown called New Town, as laid down and defined on the plan of New Town, made by the Sworn Land Surveyor William Hayley, dated 22nd September, 1877, and deposited in the Registrar's Office of the counties of Demerary and Essequebo on the 1st of December, 1877, said plan having been approved of by the Governor and Court of Policy on the 12th November, 1877, and deposited in the Registrar's Office aforesaid in pursuance of Section 64 of Ordinance No. 2 of the year 1876, and on all the buildings and erections thereon,—to and in favour Jose Norberto Pereira, of , Murray Street, Georgetown.

Digitized by Google

32. By John Correia, of Buxton, East Coast, Demerara, TRANSPORT of, *firstly*, the west half of lot number 3 (three), section B; the west half of lot number 37 (thirty-seven), section C; the west half of lot number 54 (fifty-four), section D; and the west half of lot number 3 (three), section E, which form one-half a lot in the Village of Buxton, in the Buxton and Friendship Village Sanitary District, in the county of Demerary and in the colony of British Guiana, no buildings thereon; and *secondly*, the west halves of the east halves of lots numbers 3 (three), section B; 37 (thirty-seven), section C; 54 (fifty-four), section D; 3 (three), section E, which form a quarter of a lot of the Village of Buxton, in the Buxton and Friendship Village Sanitary District, in the county of Demerary and in the colony of British Guiana, no building thereon,—to and in favour of William Major, of Buxton, East Coast, Demerara.

33. By The Official Receiver of British Guiana acting under the authority of Ordinance No. 24 of 1905, as representing the estate of Angnoo, male Indian immigrant, No. 38,131 ex *Sheila*, 1888, deceased, and by Ramlochun, male Indian immigrant, No. 10,424, ex *New Castle*, 1881, of Plantation Uitvlugt, West Coast, Demerary, TRANSPORT of the east half of lot number 31 (thirty-one), North section of Government land in Canal No. 2, said lot being laid down and defined on a plan of certain portions of Government land in Canals Nos. 1 and 2 Polder, in the county of Demerary, and colony of British Guiana, by Frank Fowler, acting Crown Surveyor, dated 28th March, 1902, and deposited in the Registrar's Office on the 6th of May, 1902, and which said Government land was granted to the colony of British Guiana by the Crown under Grant No. 644, dated 7th July, 1892, and is shown on a chart of the Canals 1 and 2 Polder, by W. H. Hutchens, Colonial Civil Engineer, annexed to the said Grant,—to and favour of Merai, male Indian immigrant, No. 13,486, ex *Howrah*, 1882, of No, 2 Canal, West Bank, Demerary.

34. By Merai, male East Indian Immigrant, No. 13,486, ex *Howrah*, 1882, of No. 2 Canal, West Bank, Demerary, TRANSPORT of the east half of lot number 31 (thirty-one), North section of Government land in Canal No. 2, said lot being laid down and defined on a plan of certain portions of Government land in Canals 1 and 2 Polder, in the county of Demerary and colony of Britith Guiana, by Frank Fowler, acting Crown Surveyor, dated 28th March, 1902, and deposited in the Registrar's Office on the 6th of May, 1902, and which said Government land was granted to the colony of British Guiana by the Crown, under Grant No. 644, dated 7th July, 1892, and is shown on a chart of the Canals 1 and 2 Polder, by W. H. Hutchens, Colonial Civil Engineer, annexed to the said Grant, no building thereon,—to and in favour of Mangar, male East Indian, No. 67, B.R., 1885, of No. 2 Canal, West Bank, Demerary.

35. By the Mayor and Town Council of the city of Georgetown, TRANSPORT of lots numbers 21 (twenty-one) and 22 (twenty-two), in that part of Georgetown called Queenstown Ward, as laid down and defined on the plan of the District, situated on the lands of the Thomas estate, made by the Sworn Land Surveyor Luke M. Hill, C.E., dated 1st September, 1887, and deposited in the office in Georgetown of the Registrar of the colony of British Guiana on the seventh day of April, 1888, in pursuance of the provisions of section six of Ordinance two of 1887, said lots numbers 21 (twenty-one) and 22 (twenty-two) being subject to the By-Laws and Regulations passed by the Mayor and Town Council on the 15th May, 1888, and sanctioned by the Governor and Court of Policy on the 10th July, 1888,—to and in favour of Ashraff Allie, of lots 21 and 22, Queenstown, Georgetown.

36. By George Albert Pasea, in his capacity as the duly constituted attorney of Hugh McNeil Greene, late of Plu. Vryheid's Lust, east sea coast of Demerary, TRANSPORT of the north half of a tract of land situate on the right bank of the Mahaica creek, in the county of Demerary and colony of British Guiana, commencing about 55 roods above a trench known as No. 10 Canal and extending thence upwards in façade S. 50° 12' E. 100 roods by a mean depth N. 84° 48' E. of 300 roods and containing one hundred acres as shown on a diagram of the said tract of land made by F. U. Tronchin, acting Government Surveyor, on the 6th September, 1898, and attached to the original Grant of the said tract of land dated 3rd December, 1898, subject to the conditions contained in the said Grant,—to and in favour of Ashik, male East Indian immigrant, No. 43,349 ex *The Bruce*, 1890.

37. By Isaac Fung, of lot 31, Hadfield Street, Georgetown, TRANSPORT of quarter lot number 75 (seventy-five), at present sub-number 3 (three), Werk-en-Rust, also known in the Town Books as north one-fourth (quarter) lot number 75 (seventy-five) or 105 (one hundred and five), Werk-en-Rust, in the city of Georgetown, in the county of Demerary, with all the buildings and erections thereon, subject to a First Mortgage passed in favour of The Demerara Mutual Life Assurance Society, Limited, on the 9th day of August, 1913,—to and in favour of Georgiana Croal, widow, of 75, Smyth Street, Georgetown.

38. By Gungabissoon, male East Indian immigrant, No. 366, ex *Rohilla*, 1873, of Albouystown, east bank, Demerary, TRANSPORT of an undivided half of east half of lot number 180 (one hundred and eighty) part of the western half of Plantation La Penitence, situate on the east bank of the river Demerary, in county of Demerary, in the colony of British Guiana, the said east half of lot number 180 (one hundred and eighty) being laid down and defined on a diagram of a portion of the front lands of the said plantation La Penitence, showing the extension of the lots known as Albouystown made by John Peter Prass, Sworn Land Surveyor, dated the 23rd day of February, 1888, and deposited in the Registrar's Office of British Guiana on the 24th day of November, 1888, no building thereon,—to and in favour of Sumwaru, male East Indian, No. 238 B.R., 1882, of Cumings Lodge, East Coast, Demerary.

39. By Rummoo, male Indian immigrant, No. 360 ex *Wellesley*, 1871, of Melville, East Coast, Demerary, TRANSPORT of an undivided eighth (⅛) part or share of and in the north half of the north half of the abandoned piece of land called Plantation La Jannette situate on the east side of Mahaica Creek, no buildings thereon,—to and in favour of Mungree, C.R., No. 30 M. of 1865, widow, of De Hoop, Mahaica, East Coast, Demerary.

40. By Nathaniel Abraham, of lot 139, Fifth Street, Georgetown, a FIRST MORTGAGE on north half lot number 68 (sixty-eight), in New Charlestown District, in the city of Georgetown, in the county of Demerary and colony of British Guiana, and on all the buildings and erections thereon, —to and in favour of Caroline Vieira, of lot 61, Hadfield street, in the city of Georgetown.

41. By Alice Johanna Hollingsworth, born Blakeney, late Hinds, the wife of William Hollingsworth, both of lot 28, Third Street, Albert Town, Georgetown, TRANSPORT of a piece of land part of Plantation Thomas situate on the sea coast east of the county of Demerary, now called Albert Town, and known on a chart thereof by the Sworn Land Surveyor Joseph Hadfield, deposited in the Registrar's Office of the counties of Demerary and Essequebo as west half lot number 28 (twenty-eight) with the buildings and erections thereon, save and except the building the property of A. N. Santos and subject to a lease dated in favour of the said A. N. Santos, and subject also to a First Mortgage passed in favour of The Hand-in-Hand Mutual Guarantee Fire Insurance Company, Limited, on the 27th day of July, 1912,—to and in favour of William Theophilus Van Cooten, of lot 22, Stabroek, Georgetown, aforesaid.

42. By the Colony of British Guiana, TRANSPORT of cultivation lots numbers 45 (forty-five), and 76 (seventy-six), section B, parts of Plantation Triumph, situate on the east sea coast of the county of Demerara and colony of British Guiana, said lots being laid down and defined on a plan of portion of the said plantation by L. M. Nightingale, Government Surveyor, dated 20th March, 1911, and deposited in the Registrar's Office, on the 11th July, 1912, —to and in favour of Urahia No. 47,907, ex *Aron*, 1890, a single female East indian immigrant, residing at Plantation Triumph.

43. By the Colony of British Guiana, TRANSPORT of cultivation lot number 60 (sixty), section B, part of Plantation Triumph, situate on the east sea coast of the county of Demerara and colony of British Guiana, said lot being laid down and defined on a plan of portion of the said plantation by L. M. Nightingale, Government Surveyor, dated 20th March, 1911, and deposited in the Registrar's Office on the 11th July, 1912,—to and in favour of Bipat, male, B.R., No. 1,618 of 1886, residing at Plantation Triumph.

44. By the Colony of British Guiana, TRANSPORT of cultivation lots numbers 182 (one hundred and eighty-two), 185 (one hundred and eighty-five), section A, and 190 (one hundred and ninety), section B, parts of Plantation Triumph, situate on the east sea coast of the county of Demerara and colony of British Guiana, said lots being laid down and defined on a plan of portion of the said plantation by L. M. Nightingale, Government Surveyor, dated 20th March, 1911, and deposited in the Registrar's Office on the 11th July, 1912,—to and in favour of Padroo, No. 96,604, ex *Moy*, 1903, a male East Indian immigrant, residing at Plantation Triumph.

45. By the Colony of British Guiana, TRANSPORT of cultivation lot number 244 (two hundred and forty-four) section A, part of Plantation Triumph, situate on the east sea coast of the county of Demerara and colony of British Guiana, said lot being

Digitized by Google

laid down and defined on a plan of portion of the said plantation by L. M. Nightingale, Government Surveyor, dated 20th March, 1911, and deposited in the Registrar's Office on the 11th July, 1912,—to and in favour of Murachia, No. 35,098, ex *Rhine*, 1887, a single female East Indian immigrant, residing at Plantation Triumph.

46. By the Colony of British Guiana, TRANSPORT of lot number 11 (eleven), part of Plantation De Witte Zwaan, situate in the island of Leguan, in the Essequibo river, in the county of Essequibo and colony of British Guiana, said lot being laid down and defined on a plan of portion of the front lands of Plantation Anna Maria and De Witte Zwaan by James A. P. Bowhill, Government Surveyor, dated 29th July, 1913, and deposited in the Registrar's Office on the 11th September, 1913, and showing the lots as originally laid down by Sworn Land Surveyor, A. Buchanan, during the years 1841 and 1843, —to and in favour of William McLellan, residing at Plantation De Witte Zwaan.

47. By the Colony of British Guiana, TRANSPORT of house lot number 41 (forty-one), section B, part of Plantation Clonbrook, situate on the east sea coast of the county of Demerara and colony of British Guiana, said lot being laid down and defined on a plan of portion of the front land of the said plantation by James A. P. Bowhill, Government Surveyor, dated 3rd December, 1909, and deposited in the Registrar's Office on the 28th April, 1910,—to and in favour of Ishardai, No. 3,344, ex *Avon*, 1900, a single female East Indian immigrant, residing at Plantation Clonbrook.

48. By the Colony of British Guiana, TRANSPORT of lot number 20 (twenty), part of Plantation Anna Maria, situate in the island of Leguan, in the Essequibo river, in the county of Essequibo and colony of British Guiana, said lot being laid down and defined on a plan of portion of the front lands of Plantations Anna Maria and De Witte Zwaan by James A. P. Bowhill, Government Surveyor, dated 29th July, 1913, and deposited in the Registrar's Office on the 11th September, 1913, and showing the lots as originally laid down by Sworn Land Surveyor A. Buchanan, during the years 1841 and 1843, —to and in favour of Zudhni *alias* Lilliah, B.R., No. 597 of 1886, a single woman, residing at Plantation Anna Maria.

49. By the Colony of British Guiana, TRANSPORT of lot number 32 (thirty-two), part of Plantation Anna Maria, situate in the island of Leguan, in the Essequibo river, in the county of Essequibo and colony of British Guiana, said lot being laid down and defined on a plan of portion of the front lands of Plantations Anna Maria and De Witte Zwaan by James A. P. Bowhill, Government Surveyor, dated 29th July 1913, and deposited in the Registrar's Office on the 11th September, 1913, and showing the lots as originally laid down by Sworn Land Surveyor A. Buchanan, during the years 1841 and 1843, —to and in favour of Mohabir, No. 72,600, ex *Lena*, 1895, a male, East Indian immigrant, residing at Plantation Anna Maria.

50. By the Colony of British Guiana, TRANSPORT of lot number 34 (thirty-four), part of Plantation Anna Maria, situate in the island of Leguan, in the Essequibo River, in the county of Essequebo, and colony of British Guiana, said lot being laid down and defined on a plan of portion of the front lands of Plantations Anna Maria and De Witte Zwaan by James A. P. Bowhill, Government Surveyor, dated 29th July, 1913, and deposited in the Registrar's Office on the 11th September, 1913, and showing the lots as originally laid down by Sworn Land Surveyor A. Buchanan during the years 1841 and 1843, —to and in favour of Purgassia, No. 163, ex *Forforshire*, 1874, a single female East Indian immigrant, residing at Plantation Anna Maria.

51. By the Colony of British Guiana, TRANSPORT of, *firstly*, cultivation lots numbers 33 (thirty-three), 34 (thirty-four), 109 (one hundred and nine), 110 (one hundred and ten), section A, 74 (seventy-four) and 161 (one hundred and sixty-one), section B, parts of Plantation Clonbrook, situate on the east sea coast of the county of Demerara and colony of British Guiana, said lots being laid down and defined on a plan of the said plantation by E. S. E. Parker, Government Surveyor, dated 25th March, 1908, and deposited in the Registrar's Office on the 28th April, 1910; and *secondly*, house lot number 38 (thirty-eight)), section A, part of the said plantation, said lot being laid down and defined on a plan of portion of the front lands of the said plantation by James A. P. Bowhill, Government Surveyor, dated 3rd December, 1909, and deposited in the Registrar's Office on the 28th April, 1910,—to and in favour of Timal, No. 52,882 ex *Ganges*, 1891, a male East Indian immigrant, residing at Plantation Clonbrook.

52. By the Colony of British Guiana, TRANSPORT of cultivation lot number 184 (one hundred and eighty-four), section A, part of Plantation Triumph, situate on the east sea coast of the county of Demerara and colony of British Guiana, said lot being laid down and defined on a plan of portion of the said plantation by L. M. Nightingale, Government Surveyor, dated 20th March, 1911, and deposited in the Registrar's Office on the 11th July, 1912,—to and in favour of Somwaria, B.R., No. 335 of 1893, a single woman, residing at Plantation Triumph.

53. By the Colony of British Guiana, TRANSPORT of cultivation lots numbers 474 (four hundred and seventy-four) and 475 (four hundred and seventy-five), section A, parts of Plantation Triumph, situate on the east sea coast of the county of Demerara and colony of British Guiana, said lots being laid down and defined on a plan of portion of the said plantation by L. M. Nightingale, Government Surveyor, dated 20th March, 1911, and deposited in the Registrar's Office on the 11th July, 1912, —to and in favour of Chinna, No. 96,306, ex *Moy*, 1903, a male East Indian immigrant, residing at Plantation Triumph.

54. By the Colony of British Guiana, TRANSPORT of cultivation lot number 114 (one hundred and fourteen), section A, part of Plantation Triumph, situate on the east sea coast of the county of Demerara and colony of British Guiana, said lot being laid down and defined on a plan of portion of the said plantation by L. M. Nightingale, Government Surveyor, dated 20th March, 1911, and deposited in the Registrar's Office on the 11th July, 1912,—to and in favour of Mansa, No. 57,862, ex *Grecian*, 1892, a male East Indian immigrant, residing at Plantation Triumph.

55. By the Colony of British Guiana, TRANSPORT of cultivation lot number 254 (two hundred and fifty-four), section A, part of Plantation Triumph, situate on the east sea coast of the county of Demerara and colony of British Guiana, said lot being laid down and defined on a plan of portion of the said plantation by L. M. Nightingale, Government Surveyor, dated 20th March, 1911, and deposited in the Registrar's Office on the 11th July, 1912,—to and in favour of Sundaria, No. 43,300, ex *Rhine*, 1889, a single female East Indian immigrant, residing at Plantation Triumph.

56. By the Colony of British Guiana, TRANSPORT of cultivation lots numbers 8 (eight), section A, and 164 (one hundred and sixty-four), section B, parts of Plantation Triumph, situate on the east sea coast of the county of Demerara and colony of British Guiana, said lots being laid down and defined on a plan of portion of the said plantation by L. M. Nightingale, Government Surveyor, dated 20th March, 1911, and deposited in the Registrar's Office on the 11th July, 1912, —to and in favour of Panchu, No. 97,153, ex *Mersey*, 1904, a male East Indian immigrant, residing at Plantation Triumph.

57. By the Colony of British Guiana, TRANSPORT of cultivation lot number 118 (one hundred and eighteen), section B, part of Plantation Triumph, situate on the east sea coast of the county of Demerara and colony of British Guiana, said lot being laid down and defined on a plan of portion of the said plantation by L. M. Nightingale, Government Surveyor, dated 20th March, 1911, and deposited in the Registrar's Office on the 11th July, 1912,—to and in favour of Dhan, male, B.R., 636, of 1887, residing at Plantation Trinmpu.

58. By the Colony of British Guiana, TRANSPORT of cultivation lot number 226 (two hundred and twenty-six), section B, part of Plantation Triumph, situate on the east sea coast of the county of Demerara and colony of British Guiana, said lot being laid down and defined on a plan of portion of the said plantation by L. M. Nightingale, Government Surveyor, dated 20th March, 1911, and deposited in the Registrar's Office on the 11th July, 1912,—to and in favour of Ramsuth, male, B.R, No. 891, of 1890, residing at Plantation Triumph.

59. By the Colony of British Guiana, TRANSPORT of cultivation lots numbers 212 (two hundred and twelve), section A, 170 (one hundred and seventy), 227 (two hundred and twenty-seven) and 228 (two hundred and twenty-eight), section B, parts of Plantation Triumph, situate on the east sea coast of the county of Demerara and colony of British Guiana, said lots being laid down and defined on a plan of portion of the said plantation by L. M. Nightingale, Government Surveyor, dated 20th March, 1911, and deposited in the Registrar's Office on the 11th July, 1912,—to and in favour of Kabutari, No. 68,931, ex *Avon*, 1894, a single female East Indian immigrant, residing at Plantation Triumph.

60. By the Colony of British Guiana, TRANSPORT of, *firstly*, cultivation lots numbers 75 (seventy-five) and 87 (eighty-seven), section B, parts of Plantation Triumph, situate on the east sea coast of the county of Demerara and colony of British Guiana, said lots being laid down and defined on a plan of portion of the said plantation by L. M.

Digitized by Google

Nightingale, Government Surveyor, dated 20th March, 1911, and deposited in the Registrar's Office on the 11th July, 1912; *secondly*, cultivation lots numbers 20 (twenty) and 32 (thirty-two), section C, parts of the said plantation, said lots being laid down and defined on a plan of portion of the said plantation by L. M. Nightingale, Government Surveyor, dated 4th September, 1912, and deposited in the Registrar's Office on the 19th December, 1912; and *thirdly*, a strip of land lying between house lots numbers 115 (one hundred and fifteen) and 116 (one hundred and sixteen) on the western half of the said plantation, said strip of land being laid down and defined on a plan of portion of the said plantation by Edward Chalmers, Sworn Land Surveyor, dated 1st September, 1875, and deposited in the Registrar's Office on the 22nd February, 1876,—to and in favour of Sohodori, No. 16,639, ex *Berar*, 1883, a single female East Indian immigrant, residing at Plantation Triumph.

61. By the Colony of British Guiana, TRANSPORT of cultivation lot number 160 (one hundred and sixty), section A, part of Plantation Triumph, situate on the east sea coast of the county of Demerara and colony of British Guiana, said lot being laid down and defined on a plan of portion of the said plantation by L. M. Nightingale, Government Surveyor, dated 20th March, 1911, and deposited in the Registrar's Office on the 11th July, 1912,—to and in favour of Musuddi, No. 48,803, ex *Foyle*, 1891, a male East Indian immigrant, residing at Plantation Triumph.

62. By the Colony of British Guiana, TRANSPORT of cultivation lot number 150 (one hundred and fifty), section A, part of Plantation Triumph, situate on the east sea coast of the county of Demerara and colony of British Guiana, said lot being laid down and defined on a plan of portion of the said plantation by L. M. Nightingale, Government Surveyor, dated 20th March, 1911, and deposited in the Registrar's Office on the 11th July, 1912,—to and in favour of Sukai, No. 111,735, ex *Indus*, 1910, a male East Indian immigrant, residing at Plantation Triumph.

63. By the Colony of British Guiana, TRANSPORT of cultivation lots numbers 61 (sixty-one) and 62 (sixty-two), section B, parts of Plantation Triumph, situate on the east sea coast of the county of Demerara and colony of British Guiana, said lots being laid down and defined on a plan of portion of the said plantation by L. M. Nightingale, Government Surveyor, dated 20th March, 1911, and deposited in the Registrar's Office on the 11th July, 1912.—to and in favour of Mehilall, No. 83,472, ex *Avon*, 1900, a male East Indian immigrant, residing at Plantation Triumph.

64. By the Colony of British Guiana, TRANSPORT of lot number 40 (forty), part of Plantation Anna Maria, situate in the island of Leguan, in the Essequibo River, in the county of Essequibo and colony of British Guiana, said lot being laid down and defined on a plan of portion of the front lands of Plantations Anna Maria and De Witte Zwaan, by James A. P. Bowhill, Government Surveyor, dated 29th July, 1913, and deposited in the Registrar's Office on the 11th September, 1913, and showing the lots as originally laid down by Sworn Land Surveyor A. Buchanan during the years 1841 and 1843,—to and in favour of Ori, No. 80,483, ex *Forth*, 1899, a male East Indian immigrant, residing at Plantation Anna Maria.

65. By the Colony of British Guiana, TRANSPORT of lot number 2 (two), part of Plantation De Witte Zwaan, situate in the island of Leguan, in the Essequibo River, in the county of Essequibo and colony of British Guiana, said lot being laid down and defined on a plan of portion of the front lands of Plantations Anna Maria and De Witte Zwaan by James A. P. Bowhill, Government Surveyor, dated 29th July, 1913, and deposited in the Registrar's Office on the 11th September, 1913, and showing the lots as originally laid down by Sworn Land Surveyor A. Buchanan, during the years 1841 and 1843,—to and in favour of Isaac Emmanuel Hall, residing at Plantation De Witte Zwaan.

66. By the Colony of British Guiana, TRANSPORT of cultivation lots numbers 107 (one hundred and seven), section C, and 117 (one hundred and seventeen), section D, parts of Plantation Triumph, situate on the east sea coast of the county of Demerara and colony of British Guiana, said lots being laid down and defined on a plan of portion of the said plantation by L. M. Nightingale, Government Surveyor, dated 4th September, 1912, and deposited in the Registrar's Office on the 19th December, 1912—to and in favour of David Reginald Glasgow, residing at Plantation Triumph.

67. By the Colony of British Guiana, TRANSPORT of cultivation lots numbers 100 (one hundred), and 108 (one hundred and eight), section D, parts of Plantation Triumph, situate on the east sea coast of the county of Demerara and colony of British Guiana, said lots being laid down and defined on a plan of portion of the said plantation by L. M. Nightingale, Government Surveyor, dated 4th September, 1912, and deposited in the Registrar's Office on the 19th December, 1912,—to and in favour of Alexander Munroe, residing at Plantation Triumph.

68. By the Colony of British Guiana, TRANSPORT of *firstly*, cultivation lots numbers 448 (four hundred and forty-eight), 449 (four hundred and forty-nine) and 450 (four hundred and fifty), section B, parts of Plantation Triumph, situate on the east sea coast of the county of Demerara and colony of British Guiana, said lots being laid down and defined on a plan of portion of the said plantation by L. M. Nightingale, Government Surveyor, dated 20th March, 1911, and deposited in the Registrar's Office on the 11th July, 1912; and *secondly*, cultivation lots numbers 29 (twenty-nine), section C, and 41 (forty-one), section D, parts of the said plantation, said lots being laid down and defined on a plan of portion of the said plantation by L. M Nightingale, Government Surveyor, dated 4th September, 1912, and deposited in the Registrar's Office on the 19th December, 1912,—to and in favour of Aaron Nathaniel Grant, residing at Plantation Triumph.

69. By the Colony of British Guiana, TRANSPORT of cultivation lot number 168 (one hundred and sixty-eight, section A, part of Plantation Triumph, situate on the east sea coast of the county of Demerara and colony of British Guiana, said lot being laid down and defined on a plan of portion of the said plantation by L. M Nightingale, Government Surveyor, dated 20th March, 1911, and deposited in the Registrar's Office on the 11th July, 1912, —to and in favour of Kandhai, No. 91,314, ex *Ems*, 1901, a male East Indian immigrant residing at Plantation Triumph.

70. By the Colony of British Guiana, TRANSPORT of cultivation lot number 110 one (hundred and ten), section B, part of Plantation Triumph, situate on the east sea coast of the county of Demerara and colony of British Guiana, said lot being laid down and defined on a plan of portion of the said plantation by L. M. Nightingale, Government Surveyor, dated 20th March, 1911, and deposited in the Registrar's Office on the 11th July, 1912,—to and in favour of Kowlessur, No. 94,655, ex *Moy*, 1902, a male East Indian immigrant residing at Plantation Triumph.

71. By the Colony of British Guiana, TRANSPORT of cultivation lot number 57 (fifty-seven), section A, part of Plantation Triumph, situate on the east sea coast of the county of Demerara and colony of British Guiana, said lot being laid down and defined on a plan of portion of the said plantation by L. M. Nightingale, Government Surveyor, dated 20th March, 1911, and deposited in the Registrar's Office on the 11th July, 1912,—to and in favour of Bagantia, B.R., No. 1,580 of 1887, a single woman residing at Plantation Triumph.

72. By the Colony of British Guiana, TRANSPORT of cultivation lots numbers 101 (one hundred and one) and 295 (two hundred and ninety-five), section B, parts of Plantation Triumph, situate on the east sea coast of the county of Demerara and colony of British Guiana, said lots being laid down and defined on a plan of portion of the said plantation by L. M. Nightingale, Government Surveyor, dated 20th March, 1911, and deposited in the Registrar's Office on the 11th July, 1912, -to and in favour of Baldeo, male, No. 50, Casual, 1888, residing at Plantation Triumph.

73. By the Colony of British Guiana, TRANSPORT of cultivation lot number 120 (one hundred and twenty), section A, part of Plantation Triumph, situate on the east sea coast of the county of Demerara and colony of British Guiana, said lot being laid down and defined on a plan of portion of the said plantation by L. M. Nightingale, Government Surveyor, dated 20th March, 1911, and deposited in the Registrar's Office on the 11th July, 1912, to and in favour of Bakhas, No. 105,370, ex *Mersey*, 1907, a male East Indian immigrant, rasiding at Plantation Triumph.

74. By the Colony of British Guiana, TRANSPORT of cultivation lot number 193 (one huudred and ninety-three), section A, part of Plantation Triumph, situate on the east sea coast of the county of Demerara and colony of British Guiana, said lot being laid down and defined on a plan of portion of the said plantation by L. M. Nightingale, Government Surveyor, dated 20th March, 1911, and deposited in the Registrar's Office on the 11th July, 1912,—to and in favour of Karamat, No. 109,817, ex *Indus*, 1909, a male East Indian immigrant residing at Plantation Triumph.

75. By the Colony of British Guiana, TRANSPORT of house lot number 4 (four), part of the front lands of Plantation Windsor Forest, *cum annexis*, situate on the west sea coast of the county of Demerara and colony of British Guiana, said lot

Digitized by Google

being laid down and defined on a plan of portion of the front lands of the said plantation by A. J. Cheong, Government Surveyor, dated 11th January, 1912 and deposited in the Registrar's Office on the 26th June, 1912,—to and in favour of Musai, No. 73,236, ex *Jura*, 1895, a male East Indian immigrant residing at Plantation Windsor Forest.

76. By the Colony of British Guiana, TRANSPORT of cultivation lot number 214 (two hundred and fourteen), section A, part of Plantation Clonbrook, situate on the east sea coast of the county of Demerara and colony of British Guiana, said lot being laid down and defined on a plan of portion of the said plantation by E. S. E. Parker, Government Surveyor, dated 25th March, 1908, and deposited in the Registrar's Office on the 28th April, 1910,—to and in favour of Alladin, No. 82,550, ex *Moy*, 1900, a male East Indian immigrant residing at Plantation Clonbrook.

77. By the Colony of British Guiana, TRANSPORT of cultivation lot number 189 (one hundred and eighty-nine), section A, part of Plantation Clonbrook, situate on the east sea coast of the county of Demerary and colony of British Guiana, said lot being laid down and defined on a plan of portion of the said plantation by E. S. E. Parker, Government Surveyor, dated 25th March, 1908, and deposited in the Registrar's Office on the 28th April, 1910, to and in favour of Bhouro, No. 86,355, ex *Ems*, 1900, a male East Indian immigrant residing at Plantation Clonbrook.

78. By the Colony of British Guiana, TRANSPORT of cultivation lots numbers 362 (three hundred and sixty-two) and 363 (three hundred and sixty-three), section A, parts of Plantation Triumph, situate on the east sea coast of the county of Demerara and colony of British Guiana, said lots being laid down and defined on a plan of portion of the said plantation by L. M. Nightingale, Government Surveyor, dated 20th March, 1911, and deposited in the Registrar's Office on the 11th July, 1912, to and in favour of Salaru, No. 88,124, ex *Main*, 1900, a male East Indian immigrant, residing at Plantation Triumph.

79. By the Colony of British Guiana, TRANSPORT of, *firstly*, cultivation lot number 143 (one hundred and forty-three), section A, part of plantation Triumph, situate on the east sea coast of the county of Demerara and colony of British Guiana, said lot being laid down and defined on a plan of portion of the said plantation by L. M. Nightingale, Government Surveyor, dated 20th March, 1911, and deposited in the Registrar's Office on the 11th July, 1912; and *secondly*, cultivation lot number 28 (twenty-eight), section C, part of the said plantation, said lot being laid down and defined on a plan of portion of the said plantation by L. M. Nightingale, Government Surveyor, dated 4th September, 1912, and deposited in the Registrar's Office on the 19th December, 1912,—to and in favour of Panchoo, No. 57,929, ex *Grecian*, 1892, a male East Indian immigrant residing at Plantation Triumph.

80. By the Colony of British Guiana, TRANSPORT of cultivation lots numbers 136 (one hundred and thirty-six) and 137 (one hundred and thirty-seven), section A, parts of Plantation Triumph, situate on the east sea coast of the county of Demerara and colony British Guiana, said lots being laid down and defined on a plan of portion of the said plantation by L. M. Nightingale, Government Surveyor, dated 20th March, 1911, and deposited in the Registrar's Office on the 11th July, 1912,—to and in favour of Gulab, No. 51,952, ex *Jura*, 1891, a male East Indian immigrant residing at Plantation Triumph.

81. By the Colony of British Guiana, TRANSPORT of cultivation lot number 173 (one hundred and seventy-three), section B, part of Plantation Triumph, situate on the east sea coast of the county of Demerara and colony of British Guiana, said lot being laid down and defined on a plan of portion of the said plantation by L. M. Nightingale, Government Surveyor, dated 20th March, 1911, and deposited in the Registrar's Office on the 11th July, 1912,—to and in favour of Mungroo, No. 35,049, ex *Rhine*, 1887, a male East Indian immigrant residing at Plantation Triumph.

82. By the Colony of British Guiana, TRANSPORT of cultivation lot number 125 (one hundred and twenty-five), section B, part of Plantation Triumph, situate on the east sea coast of the county of Demerara and colony of British Guiana, said lot being laid down and defined on a plan of portion of the said plantation by L. M. Nightingale, Government Surveyor, dated 20th March, 1911, and deposited in the Registrar's Office on the 11th July, 1912,—to and in favour of Sookhary, No. 14, ex *Jura*, 1878, a male East Indian immigrant, residing at Plantation Triumph.

83. By the Colony of British Guiana, TRANSPORT of cultivation lots numbers 141 (one hundred and forty-one) and 194 (one hundred and ninety-four), section B, parts of Plantation Triumph, situate on the east sea coast of the county of Demerara and colony of British Guiana, said lots being laid down and defined on a plan of portion of the said plantation by L. M. Nightingale, Government Surveyor, dated 20th March, 1911, and deposited in the Registrar's Office on the 11th July, 1912,—to and in favour of Jaithoo, No 144, ex *Rohilla*, 1879, a male East Indian immigrant residing at Plantation Triumph.

84. By the Colony of British Guiana, TRANSPORT of cultivation lot number 175 (one hundred and seventy-five), section B, part of Plantation Triumph, situate on the east sea coast of the county of Demerara and colony of British Guiana, said lot being laid down and defined on a plan of portion of the said plantation by L. M. Nightingale, Government Surveyor, dated 20th March, 1911, and deposited in the Registrar's Office on the 11th July, 1912, —to and in favour of Motie, No. 72,029, ex *Elbe*, 1895, a male East Indian immigrant residing at Plantation Triumph.

85. By the Colony of British Guiana, TRANSPORT of cultivation lot number 122 (one hundred and twenty-two), section A, part of Plantation Triumph, situate on the east sea coast of the county of Demerara and colony of British Guiana, said lot being laid down and defined on a plan of portion of the said plantation by L. M. Nightingale, Government Surveyor, dated 20th March, 1911, and deposited in the Registrar's Office on the 11th July, 1912,—to and in favour of Seetaram, No. 96,728, ex *Moy*, 1903, a male East Indian immigrant, residing at Plantation Triumph.

86. By the Colony of British Guiana, TRANSPORT of cultivation lot number 42 (forty-two), section A, part of Plantation Triumph, situate on the east sea coast of the county of Demerara and colony of British Guiana, said lot being laid down and defined on a plan of portion of the said plantation by L. M. Nightingale, Government Surveyor, dated 20th March, 1911, and deposited in the Registrar's Office on the 11th July, 1912,—to and in favour of Terbeni, No. 94,342, ex *Forth*, 1902, a male East Indian immigrant, residing at Plantation Success.

87. By the Colony of British Guiana, TRANSPORT of cultivation lot number 432, (four hundred and thirty-two), section A, part of Plantation Triumph, situate on the east coast of the county of Demerara and colony of British Guiana, said lot being laid down and defined on a plan of portion of the said plantation by L. M. Nightingale, Government Surveyor, dated 20th March, 1911, and deposited in the Registrar's Office on the 11th July, 1912,—to and in favour of Balgobin, No. 42,315, ex *Brenda*, 1889, a male East Indian immigrant, residing at Plantation Triumph.

88. By the Colony of British Guiana, TRANSPORT of cultivation lot number 104 (one hundred and four), section B, part of Plantation Triumph, situate on the east sea coast of the county of Demerara and colony of British Guiana, said lot being laid down and defined on a plan of portion of the said plantation by L. M. Nightingale, Government Surveyor, dated 20th March, 1911, and deposited in the Registrar's Office on the 11th July, 1912,—to and in favour of Rama, No. 82,358, ex *Mersey*, 1899, a male East Indian immigrant, residing at Beterverwagting Village.

89. By the Colony of British Guiana, TRANSPORT of cultivation lot number 108 (one hundred and eight), section B, part of Plantation Triumph, situate on the east sea coast of the county of Demerara and colony of British Guiana, said lot being laid down and defined on a plan of portion of the said plantation by L. M. Nightingale, Government Surveyor, dated 20th March, 1911, and deposited in the Registrar's Office on the 11th July, 1912,—to and in favour of Somwaria, B.R., 621, of 1886, a single woman, residing at Plantation Triumph.

90. By Irvina Annie Mary Outridge, of lot 37, Lamaha Street, Georgetown, TRANSPORT of the east half lot number 37 (thirty-seven), in that part of Georgetown called Queenstown Ward, as laid down and defined on the plan of the district, situated on the lands of the Thomas estate, made by the Sworn Land Surveyor Luse M. Hill, C.E., dated 1st September, 1887, and deposited in the office in Georgetown of the Registrar of the colony of British Guiana on the seventh day of April, 1888, in pursuance of the provisions of section six of Ordinance two of 1887, said lot number 37 (thirty-seven) being subject to the By-Laws and Regulations passed by the Mayor and Town Council on the 15th May, 1888, and sanctioned by the Governor and Court of Policy on the 10th July, 1888, with all the buildings and erections thereon,—to and in favour of the minors Albert Irvine Outridge and Eric Vain Outridge, of lot 37, Lamaha Street, Georgetown.

91. By Ernestine Elma Munro, widow, of Adventure House, Suddie, Essequebo, TRANSPORT of

Digitized by Google

lots numbers 18 (eighteen) and E, section E, part of the lands of Plantation Adventure, situate in the county of Essequebo in the Colony of British Guiana, said lots being laid down and defined on a plan of the said plantation by E. A. Pairaudeau, Assistant Crown Surveyor, dated 28th December, 1885, and deposited in the Registrar's Office of British Guiana on the 5th of February, 1887, with the building and erections thereon, save and except one building used as a provision shop belonging to Krishna Marage and a troolie house owned by Pulton, a free coolie man,—to and in favour of Ranjoo, No. 415, ex *Marian Moore*, 1859, East Indian woman, residing at Adventure Village, Essequebo.

92. By John Edward Greene, of lot 28, Holmes Street, Georgetown. TRANSPORT of west half of west half of lot number 6, (six), section A, west half of west half of lot number 28 (twenty-eight), section B, and west half of west half of lot number 28 (twenty-eight), section C, Plaisance, in the Plaisance Village District, in the county of Demerara and in the colony of British Guiana, with all the buildings and erections thereon,—to and in favour of Thomas Adonis of Plaisance, East Coast, Demerara.

93. By Ramlochan, male, B.R. No. 291 of 1870, of Dundee, East Coast, Demerary, TRANSPORT of a piece of land being part of a tract of Crown land, situate, lying and being on the right bank of the Mahaicony Creek, commencing at a point about 50 roods below the lower façade paal of a tract in the occupancy of Bhukun, situate on the left bank of the Mahaicony Creek and extending thence upward in façade S. 20° W. 100 roods by a mean depth S. 70° E. 300 roods in the county of Demerara, in the colony of British Guiana and containing one hundred acres, as shown on a diagram by F. U. Tronchin, acting Government Surveyor, dated the 28th day of August, 1897, a duplicate of which diagram together with a duplicate of Grant No. 1,767, is deposited in the office of the Government Land Department, the piece of land hereby transported having a façade of 25 roods commencing from the southern extremity of the eastern boundary and extending in a northerly direction by the whole depth of the said tract of land, subject to the conditions contained in the said grant,—to and in favour of Tooraballi, male, No. 32 C.R., 1892, of Dundee, East Coast.

Registrar's Office of British Guiana, Georgetown, Demerary, this 12th day of December, 1913.

L. C. DALTON,
Registrar.

Counties of Demerary & Essequebo.

20TH DECEMBER, 1913.

[THIRD PUBLICATION.]

THE following TRANSPORTS and MORTGAGES are intended to be passed before one of Their Honours the Judges of the Supreme Court of British Guiana on any day after Saturday, the 20th day of December, 1913, which such Judge shall be pleased to appoint, viz.:—

1. By Soomaria, female East Indian, native of this colony, of Kitty village, and Radhia, female East Indian immigrant No. 15,199, ex ship *Plassey*, also of Kitty village, East Coast, Demerara, singlewomen, TRANSPORT of the quarter lot number 125 (one hundred and twenty-five), known and described in the Town Books as west half of east half lot number 125 also known as 125 C, situate in Kingston, in the city of Georgetown, county of Demerara, with all the buildings and erections thereon save and except one building belonging to Charles Christopher Bayley,—to and in favour of Georgiana Amanda McIntosh, the wife of Alexander McIntosh, both residing at lot 108, Duke Street, Kingston, Georgetown.

2. By John Bradshaw Sharples, of 357, Lamaha Street, Georgetown, Demerara, as the duly constituted attorney in this colony of Maria Johanna Sharples, presently residing in the island of Barbados, by virtue of said power of attorney duly executed and recorded in the Registrar's Office of British Guiana on the 20th August, 1913, TRANSPORT of one quarter lot number 59 (fifty-nine), formerly known as sub-number 88 (eighty-eight), also known in the books of the Town Clerk of Georgetown as east quarter lot number 60 (sixty), also known as lot 88 (eighty-eight) A, situate in Kingston District, in the city of Georgetown, with all the buildings and erections thereon,—to and in favour of Domingos Gomes Jasmins, of the city of Georgetown.

3. Metalee, No. 334, ex *Malabar*, 1880, of Mahaica, male Indian immigrant, TRANSPORT of a certain piece of land situate on the left bank of the Mahaica creek starting at a point about one and a half mile below the little Biabu creek and extending thence N. 71° 69′ W. 247½ roods, thence S. 18° 51′ W. 100 roods, thence S. 71° 09′ E. 352½ roods and containing one hundred acres as shown on a diagram thereof by George D. Bayley, Government Surveyor, dated 23rd June, 1900, and attached to the original Grant of the said tract of land, the said piece of land hereby transported being the south half of a piece of land thirty-three and a half roods in width measuring from a point sixteen and a half roods from the northern boundary of the said tract of land and extending in a southerly direction by the whole depth of said tract of land, subject to the conditions of the said Grant, no building thereon,—to and in favour of Rattan, No. 59,796, ex *Lena*, 1893, male East Indian immigrant of Mahaica creek.

4. By Eustace Gordon Woolford, bachelor, of 134, 135, 136, Kingston, Georgetown, TRANSPORT of the west half of lot number 153 (one hundrd and fifty-three) in that part of Georgetown called Lacytown, as laid down and defined on the plan of the Town Districts, situated on the lands of the Vlissengen estate, made by the Sworn Land Surveyor Luke M. Hill, dated 17th June, 1879, and deposited in the Registrar's Office of the counties of Demerary and Essequebo on the first of November, 1879, said plan having been approved of by the Governor and Court of Policy on the 22nd of September, 1879, and deposited in the Registrar's Office aforesaid in pursuance of the provisions of section sixty four of Ordinance No. 2 of the year 1876, with all the buildings and erections thereon subject to the lien of the Receiver General of British Guiana,—to and in favour of the Mayor and Town Council of Georgetown.

5. By Manoel Moniz, of Plaisance Village, East Coast, Demerara, TRANSPORT of the west half of the east half of lot number 56 (fifty-six), section A, the west half of the east half of lot number 8 (eight), section B, and the west half of the east half of lot number 8 (eight), section C, in the Village of Plaisance, in the county of Demerary and in the colony of British Guiana. with the buildings and erections thereon, save and except one two room cottage the property of Alexander Melville,—to and in favour of Margaret McShine, of Plaisance Village, East Coast aforesaid, widow.

6. By Sanichari, C.R., No. 746, S. 1878, singlewoman, of La Penitence, East Bank, Demerary, TRANSPORT of lot number 21 (twenty-one), part of the lands formerly known as lots numbers (four) 4 and 5 (five), now known as Plantation Champagne, situate on the right bank of the Mahaicony creek, in the county of Demerary and colony of British Guiana, sub-divided and paaled off on a plan of the said Plantation Champagne, by L. S. Hohenkerk, Sworn Land Surveyor, dated Demerara, 13th December, 1902, and deposited in the Registrar's Office of British Guiana on the 4th day of February, 1903, with the building thereon.—to and in favour of Sarabjeet Persaud, male, native of this colony,

7. By Tilaki, male, No. 42,221, ex *Sheila*, 1899, of Mahaicony, TRANSPORT of a piece of land forming part of a certain tract of Crown land situate, lying and being on the right bank of the Mahaicony creek commencing from an iron paal immediately below the mouth of the Reece creek and extending thence N. 80° 35′ E. 274 roods, thence N. 69° 36′ W. 308.25 roods to the Mahaicony creek, thence along the Mahaicony creek to the place of commencement in the county of Demerary and colony of British Guiana, and containing 71 123/300 acres as shown on a diagram by H. H. Bouglè, Government Surveyor, dated the 8th of October, 1901, and annexed to the Grant No. 3024 of the said tract of land issued to the said Seemoduth on the 15th day of March, 1902, the said piece of land hereby transported having a façade of 9½ (nine and a half) roods commencing from the northern boundary and extending in a southerly direction by the whole depth of the said tract of land subject to the conditions of the said Grant, with one building thereon,—to and in favour of Mungal, male East Indian immigrant, of Mahaicony.

8. By Cecil William Stanley Marchant, of lot 3, Croal street, Georgetown, a FIRST MORTGAGE on the south half of the concession or lot number 55 (fifty-five), situate in Cumingsburg district in the city of Georgetown, county of Demerary and colony of British Guiana, and all the buildings and erections thereon,—to and in favour of The British Guiana Mutual Fire Insurance Company, Limited, of Lots Nos. 27, 28 and 29, corner of Robb and Hincks Streets, Georgetown.

9. By Sooneea, male East Indian immigrant No. 439, *Casual*, 1867, of Dundee, Mahaicony, TRANSPORT of lot number 16 (sixteen), part of the lands formerly known as lots Nos. 4 and 5, now known as Plantation Champagne, situate on the right bank of the Mahaicony creek, in the county of Demerary and colony of British Guiana, sub-divided and paaled off on a plan of the said Plantation Champagne by L. S. Hohenkerk, Sworn Land Surveyor, dated Demerara, 13th December, 1902, and deposited in the Registrar's Office of British Guiana on the 4th day of February, 1903,—to and in favour of Bhukhlal, male, B.R., No. 562, 1884, of Bel Air, East Coast, Demerary.

10. By William Alstein Parker, Public Trustee of British Guiana as representing the estate of Frederick Raglan Phillips, deceased, acting under the provisions of section 3 (a) of Ordinance 15 of 1910, TRANSPORT of the tract of Crown land situate, lying and being on the left bank of the Mahaica creek commencing at a paal denoting the extremity

Digitized by Google

of the northern boundary of David Williams's Grant No. 1,792 and extending thence N. 71° 29′ W. 242·8 roods, thence S. 17° 31′ W. 123·52 roods, thence S. 71° 29′ E. 242·8 roods, thence N. 17° 31′ E. 123·52 roods to the point of commencement in the county of Demerary and colony of British Guiana and containining 100 Rhynland acres as shown on a diagram by M. P. Hastings, Government Surveyor, dated 15th October, 1907, a duplicate of which diagram together with a duplicate of this Grant No. 4,330 is deposited in the office of the Department of Lands and Mines, subject to the conditions of the said Grant,—to and in favour of Edwin Bacchus, of Virginia village, Mahaica, East Coast, Demerara.

11. By Elizabeth Anne Tengely, widow, of lot 2, High Street, Newtown, TRANSPORT of lot number 111 (one hundred and eleven), situate in Kingston district, in the city of Georgetown, in the county of Demerary and colony of British Guiana, with all the buildings and erections thereon,—to and in favour of Domingos Gomes Jasmins, of lot 87, Barrack and Duke Streets, Kingston.

12. By Jacob Luck, of Plantation Diamond, East Bank, Demerary river, TRANSPORT of east half of the west half lots numbers 39 (thirty-nine) and 40 (forty), also known as 71 (seventy-one) and 72 (seventy-two), respectively, situate in Charlestown district, in the city of Georgetown, in the county of Demerary and colony of British Guiana, with all the buildings and erections thereon,—to and in favour of Thomas Major, senior, of Good Intent Village, West Bank, Demerara River.

13. By Georgiana Amanda McIntosh, the wife of Alexander McIntosh, both of lot 108, Duke Street, Kingston, in the city of Georgetown, A FIRST MORTGAGE on the quarter lot number 125 (one hundred and twenty-five), known and described in the Town Books as west half of east half of lot number 125, also known as 125 C, situate in Kingston, in the city of Georgetown, county of Demerara, and all the buildings and erections thereon, save and except one building belonging to Charles Christopher Bayley,—to and in favour of The British Guiana Building Society, Limited, of lots Nos. 1, 2 and 3, High Street, Georgetown.

14. By Henry Gaskin, of lot 55, Hadfield Street, in the city of Georgetown, A FIRST MORTGAGE on, *firstly*, south half of lot number fifty-five, also known as lot number sixty-five, situate in Stabroek District, city of Georgetown, county of Demerary, and all the buildings ane erections thereon; and *secondly*, north half of lot number 9 (nine), in the village of Albouystown, in the county of Demerary, and in the colony of British Guiana, and all the buildings and erections thereon,—to and in favour of The British Guiana Building Society, Limited, of lots Nos. 1, 2 and 3, High Street, Georgetown.

15. By Fitz Reginald Wilson, of lot , First Street, Albert-town, in the city of Georgetown, A FIRST MORTGAGE on the west half of and in lot number 21 (twenty-one), situate in Albert-town District, city of Georgetown, county of Demerary, and all the buildings and erections thereon,—to and in favour of The British Guiana Building Society, Limited, of lots Nos. 1, 2 and 3, High Street, Georgetown.

16. By Charlotte Vandeyar, singlewoman, of lot 59, Robb Street, Lacytown, in the city of Georgetown, a FIRST MORTGAGE on east half of lot number 44 (forty-four), in that part of Georgetown called Lacytown, as laid down and defined on the plan of the Town Districts, situated on the lands of the Vlissengen Estate, made by the Sworn Land Surveyor Luke M. Hill, dated 17th June, 1879, and deposited in the Registrar's Office of the counties of Demerary and Essequebo on the 1st of November, 1879, said plan having been approved of by the Governor and Court of Policy on the 22nd of September, 1879, and deposited in the Registrar's Office aforesaid in pursuance of the provisions of section 64 of Ordinance No. 2 of the year 1876, and all the buildings and erections thereon, subject to the lien of the Receiver General of British Guiana,—to and in favour of The British Guiana Building Society, Limited, of lots Nos. 1, 2 and 3, High Street, Georgetown.

17. By Modun, bachelor, male East Indian, No. 452, B.R. of 1871, residing at Congo-Buckleyow Creek, Mahaicony Creek, in the county of Demerary, a FIRST MORTGAGE on a tract of Crown land situate, lying and being on the right bank of the Mahaicony Creek, commencing at a paal about 9·2 roods above Congo-Buckleyow Creek and 25 roods below a tract of 25 acres surveyed for Ramlochun, and having a façade upwards S. 87° 01′, W. (true) 25 roods, with a mean depth S. 2° 59′ E. (true) of 300 roods, in the county of Demerara and colony of British Guiana, and containing 25 Rhynland acres, as shown on a diagram by E. S. E. Parker, Government Surveyor, dated the 27th day of September, 1912, a duplicate of which diagram together with the duplicate of the Grant (No. 5,450), is deposited in the Office of the Department of Lands and Mines, subject to the conditions contained in the said Grant, together with all the buildings and erections thereon, and also 1 (one) red and 1 (one) brown steers and 1 (one) brindle heifer, all branded D.M. 55,—to and in favour of Altaffhussein, Merchant, of 19, Water Street, Georgetown, Demerara.

18. By Percy Claude Wight, of lot 52, Brickdam, TRANSPORT of lot number sixty, part of Plantation Triumph *cum annexis*, situate on the east sea coast of the county of Demerary and colony of British Guiana, the said lot sixty being laid down and defined on a diagram of a portion of the west half of the said Plantation Triumph by the Sworn Land Surveyor E. Chalmers, dated First September, One Thousand Eight Hundred and Seventy-five, and deposited in the Registrar's Office of the counties of Demerary and Essequebo on the Twenty-second February, One Thousand Eight Hundred and Seventy-six, and all the buildings and erections thereon,—to and in favour of Julia Goveia, widow, of Plantation Triumph, East Coast, Demerary.

Registrar's Office of British Guiana, Georgetown, Demerary, this 5th day of December, 1913.

L. C. DALTON,
Registrar.

County of Berbice.

27TH DECEMBER, 1913.

[SECOND PUBLICATION.]

THE following TRANSPORTS are intended to be passed before one of Their Honours the Judges of the Supreme Court of British Guiana on any day after Saturday, the 27th day of December, 1913, which such Judge shall be pleased to appoint, viz.:—

1. By the Official Receiver of British Guiana, acting under the authority of Ordinance No. 24 of 1905 as representing the estate of Urjoon, male Indian immigrant, No. 178, ex *Jessie Munn*, 1861, deceased, TRANSPORT of lot number 42 (forty-two), part of the southern portion of the eastern half of Plantation Palmyra (No. 4) being the southern half of the eastern one-third of lots numbers one, two, three and four, situate, lying and being on the east sea coast of the county of Berbice, the said lot number 42 (forty-two), being laid down and defined on a diagram of the said eastern half of Plantation Palmyra (No. 4) made by Edward Chalmers, Sworn Land Surveyor, dated June, 1903, and deposited in the Registrar's Office of British Guiana, New Amsterdam, on the 17th day of August, 1903, with the right of grazing cattle and other stock on the pasturage grounds of the whole of said Plantation Palmyra (No. 4) and reserving to the present and future proprietors of the said plantation, the right of grazing cattle and other stock over the pasturage grounds of the said lot hereby transported,—to and in favour of the estate of Beepat, male Indian immigrant No. 452, ex *Ailsa*, 1875, deceased.

2. By Choolia, female, No. 2,569, ex *Hereford*, 1873, of Plantation Skeldon, Berbice, TRANSPORT of lot number 11 (eleven), sections A, B, C, D, E, F, G, H, and I, parts of Plantation Lot No. 70 (seventy), otherwise known as Plantation Massiah, situate on the Corentyne Coast, in the county of Berbice, the said lot number 11 (eleven), being laid down and defined on a diagram of the said Plantation Lot number 70 (seventy), otherwise known as Plantation Massiah, by William Chalmers, Assistant Crown Surveyor, dated 16th December, 1887, and deposited in the Registrar's Office in Berbice on the 17th day of February, 1888 with the buildings thereon,—to and in favour of Shewsanker (also known as Shivsanker), male, C.R., No. 742 of No. 69 Village, Corentyne Coast Berbice.

3. By Jewansing, male, No. 88,444, ex *Elbe*, 1901, of 69 Village, Corentyne Coast, Berbice, TRANSPORT of lot number 38 (thirty-eight), part of lot number 69 (sixty-nine), also known as Plantation Friendship, situate on the Corentyne Coast of the county of Berbice, in the colony of British Guiana, the said lot number 38 (thirty-eight) being laid down and defined on a diagram of the said lot number 69 (sixty-nine), made by the Sworn Land Surveyor John Peter Prass, dated 1st July, 1881, and deposited in the Registrar's Office at New Amsterdam on the 10th day of December, 1884, with all the buildings and erections thereon,—to and in favour of Shewsanker (also known as Shivsanker), male, C.R., No. 742, of 69 Village, aforesaid.

4. By John Hampden King, Immigration Agent General of British Guiana as guardian *ad hoc* of the minors Hulakia also known as Hoolakeah, single female East Indian, B.R., No. 526 of 1893, and Badrinath, also known as Badenath, No. 228, B.R., of 1897, being hereto duly authorised by an order of His Honour Sir Henry Alleyne Bovell, Knight, Chief Justice of British Guiana, dated 27th November, 1911, the said Hoolakeah, being one of the universal legatees under the last will and testament of her father, Sunker, male, No. 20,477, ex *Shannon*, 1884, deceased, deposited in the Registrar's Office in Berbice on the 13th February, 1899, and the said Hoolakeah and the said Badrinath being the sole legatees under the last will testament of their mother, Busuntcoomary, female, No. 20,025, ex *Shannon*, 1884, deceased, deposited in the Registrar's Office in Berbice on the 24th August, 1909, the said Busuntcoomary

Digitized by Google

having been married to the said Sunker in community of property and having been the other legatee under his said will, the said minor Hulakia being one of the heiresses under the last wills and testaments of her father Sunker, deceased, and her mother Busnut Coomary, deceased, who was the other heiress under the will of the said Sunker, deceased, and the said minor Badrinath as being entitled to his legitimate portion of the estate of his father the said Sunker, deceased, and also as the other heir under the will of his mother the said Busnut Coomary, deceased, TRANSPORT of east half of lot number 3 (three) part of lot number 9 (nine), being one of the lots forming the sugar Plantation Goldstone Hall now known as part of Plantation Adelphi, situate on the right bank of the Canje creek, in the county of Berbice, the said ot number 3 (three), being laid down and defined on a diagram by Eustace P. Austin, acting Government Surveyor, bearing date 9th February, 1891, and deposited in the Reg strar's Office of British Guiana in the said county on the 1st of October, 1891,—to and in favour of Munger, male, No. 188, B.R., 1869, of Betsy Ground, Canje creek, Berbice.

Registrar's Office of British Guiana, New Amsterdam, Berbice, this 12th day of December, 1913.

L. C. DALTON.
Registrar.

County of Berbice.

20TH DECEMBER, 1913.

[THIRD PUBLICATION.]

THE following TRANSPORT is intended to be passed before one of Their Honours the Judges of the Supreme Court of British Guiana on any day after Saturday, the 20th day of December, 1913, which such Judge shall be pleased to appoint:—

1. By Marcus Augustus Fleming, of Main Road, New Amsterdam, Berbice, TRANSPORT of a piece of land forming part of lot number 20 (twenty), situate in the first empolder of the Town of New Amsterdam, in the county of Berbice, said piece of land having a façade of thirty-three (33) feet, more or less, along Main Road (otherwise known as High Street), and a depth of ten (10) roods, and being bounded on the east by part of said lot, the property of William Stratford Gilbert, on the west by the drain along the eastern side of the said Main Road, on the north by part of said lot the property of the Roman Catholic Church, and on the south by the drain dividing lots numbers twenty (20), and twenty-one (21), with the buildings and erections and further appurtenances thereon and thereto belonging,—to and in favour of George Forte, of Asylum Street, New Amsterdam, aforesaid.

Registrar's Office of British Guiana, New Amsterdam, Berbice, this 5th day of December, 1913.

L. C. DALTON,
Registrar.

Execution Sales.

BY THE REGISTRAR.

Counties of Demerary & Essequebo.

[FIRST PUBLICATION.]

PURSUANT to writs of execution in the matters following:—

I, the undersigned Registrar of British Guiana, or my lawful deputy, will expose for sale to the highest bidder in the presence of a Sworn Clerk or Assistant Sworn Clerk, at the Victoria Law Courts, in the city of Georgetown, on Monday, the 5th day of January, 1914, at 12 o'clock, noon:—

1. In behalf of Thomas Anthony White, defendant in the action by Ernest Nathaniel Phipps, plaintiff:—1 cottage, 1 stable, 1 vat, 1 closet, 1 bridge with rails and palings situate on the ¾ of W. ½ of lot 8, Plaisance Village, East Coast, Demerara, the property of the plaintiff, Ernest Nathaniel Phipps.

2. In behalf of the Chairman of the Local Authority of the Beterverwagting Village District *versus* the proprietor of E ½ of W ½ of lot No. 3, section B, Beterverwagting, in the Beterverwagting Village District:—East half of west half of lot number 3, section B, Beterverwating, in the Beterverwating Village District, in the county of Demerary, and colony of British Guiana, without the building thereon, appraised as the property of Daniel Ameo.

3. In behalf of the Chairman of the Local Authority or the Beterverwating Village District *versus* the proprietor of N ¼ of lot No. 60, section B, Beterverwagting, in the Beterverwagting Village District:—North quarter of lot number 60, section B, Beterverwagting, in the Beterverwagting Village District, in the county of Demerary, and colony of British Guiana, no building thereon, appraised as the property of R. J. Stephens and estate of Samuel Stephens.

4. In behalf of the Chairman of the Local Authority of the Beterverwagting Village District *versus* the proprietor of S ¾ of E ½ of lot No. 60, section B; E ½ of lot No. 106, section D; E ½ of lot No. 50, section E, Beterververwagting, in the Beterverwagting Village District:—South three-quarters of east half of lot number 60, section B; east half of lot number 106, section D; east half of lot number 50, section E, Beterverwagting, in the Beterverwagting Village District, in the county of Demerary, and colony of British Guiana, no building thereon, appraised as the property of R. J. Stephens.

5. In behalf of the Chairman of the Local Authority of the Beterverwagting Village District *versus* the proprietor of E. ½ of lot No. 69, section B; E. ½ of lot No. 110, section D; E. ½ of lot No. 59, section E, Beterverwagting, in the Beterverwagting Village District:—East half of lot number 69, section B, east half of lot number 110, section D; east half of lot number 59, section E, Beterverwagting, in the Beterverwagting Village District, in the county of Demerary, and colony of British Guiana, with the building thereon, appraised as the property of Estate A. T. Hubbard.

6. In behalf of the Chairman of the Local Authority of the Beterverwagting Village District *versus* the proprietor of E. ½ of lot No. 80, section B; E. ½ of lot No. 133, section D; E. ½ of lot No. 136, section E, Beterverwagting, in the Beterverwagting Village District:—East half of lot number 80, section B, east half of lot number 133, section D; east half of lot number 136, section E, Beterverwagting, in the Beterverwagting Village District, in the county of Demerary, and colony of British Guiana, with the building thereon, appraised as the property of J. H. Neptune.

7. In behalf of the Chairman of the Local Authority of the Beterverwagting Village District *versus* the proprietor of two whole lots No. 97 and 98, section B; two whole lots Nos. 2 and 3, section D; two whole lots Nos. 103 and 104, section E, Beterverwagting, in the Beterverwagting Village District:—Two whole lots numbers 97 and 98, section B; two whole lots numbers 2 and 3, section D; two whole lots numbers, 103 and 104, section E, Beterverwagting, tn the Beterverwagting Village District, in the county of Demerary, and colony of British Guiana, without the building thereon, appraised as the property of Samuel Wills.

8. In behalf of the Chairman of the Local Authority of the Beterverwagting Village District *versus* the proprietor of E. ½ of W. ½ of lot No. 122, section B; E. ½ of W. ½ of lot No. 83, section D; E. ½ of W. ½ of lot No. 90, section E, Beterverwagting, in the Beterverwagting Village District:—East half of west half of lot number 122, section B; East half of west half of lot number 83, section D; East half of west half of lot number 90, section E, Beterverwagting, in the Beterverwagting Village District, in the county of Demerary, and colony of British Guiana, no building thereon, appraised as the property of J. H. Chung.

9. In behalf of the Chairman of the Local Authority of the Beterverwagting Village District *versus* the proprietor of E½ of E½ of lot No. 135, section B; E½ of E½ of lot No. 88, section D; E½ of E½ of lot No. 53, section E, Beterverwagting, in the Beterverwagting Village District:—East half of east half of lot number 135, section B; east half of east half of lot number 88, section D; east half of east half of lot number 53, section E, Beterverwagting, in the Beterverwagting Village District, in the county of Demerary, and colony of British Guiana, with the building thereon, appraised as the property of Jeremiah Rodney.

10. In behalf of the Chairman of the Local Authority of the Beterverwagting Village District *versus* the proprietor of whole of lot No. 2, section C, Beterverwagting, in the Beterverwagting Village District:—Whole of lot number 2, section C, Beterverwagting, in the Beterverwagting Village District, in the county of Demerary, and colony of British Guiana, no building thereon, appraised as the property of Harripersaud.

11. In behalf of the Chairman of the Local Authority of the Beterverwagting Village District *versus* the proprietor of E½ of lot 13, section C, Beterverwagting, in the Beterverwagting Village District:—East half of lot number 13, section C, Beterverwagting, in the Beterverwagting Village District, in the county of Demerary, and colony of British Guiana, no building thereon, appraised as the property of Stephen Ottoe.

12. In behalf of the Chairman of the Local Authority of the Beterverwagting Village District *versus* the proprietor of lots Nos. 100 and 101, section C, Beterverwagting, in the Beterverwagting Village District:—Lots numbers 100 and 101, section C, Beterverwagting, in the Beterverwagting Village District, in the county of Demerary and colony of British Guiana, no building thereon, appraised as the property of Harry Douglas.

13. In behalf of the Chairman of the Rural Sanitary Authority of the East Coast Demerara Rural Sanitary District *versus* the proprietor of E ½ of W ½ of lot No. 41, section B; E ½ of W ½ of lot No. 76, section D; E ½ of W ½ of lot No. 130, section E, Beterverwagting, a portion of the said District:—East half of west half of lot number 41, section B; east half of west half of lot number 76, section D;

Digitized by Google

east half of west half of lot number 130, section E, Beterverwagting, in the East Coast Demerara Rural Sanitary District, in the county of Demerary, and colony of British Guiana, no building thereon, appraised as the property of Martha Thomas.

14. In behalf of the Chairman of the Rural Sanitary Authority of the East Coast Demerara Rural Sanitary District *versus* the proprietor of W ½ of lot No. 58, section B; W ½ of lot number 104, section D; W ½ of lot No. 30, section E, Beterverwagting, a portion of the said District:—West half of lot number 58, secoion B; west half of lot number 104, section D; west half of lot number 30, section E, Beterverwagting, in the East Coast Demerara Rural District, in the county of Demerary, and colony of British Guiana, no building thereon, appraised as the property of Caroline Willis.

15. In behalf of the Chairman of the Rural Sanitary Authority of the East Coast Demerara Rural Sanitary District *versus* the proprietor of W ½ of W ½ of lot No. 86, section B, Beterverwagting, a portion of the said District:—West half of west half of lot number 80, section B, Beterverwagting, in the East Coast Demerara Rural Sanitary District, in the county of Demerary, and colony of British Guiana, no building thereon, appraised as the property of Nanan.

16. In behalf of the Chairman of the Rural Sanitary Authority of the East Coast Demerara Rural Sanitary District *versus* the proprietor of lot No. 99, section B, Beterverwagting, a portion of the said District:—Lot number 99, section B, Beterverwagting, in the East Coast Demerara Rural Sanitary District, in the county of Demerary, and colony of British Guiana, without the buildings thereon, appraised as the property of Samuel Wills.

17. In behalf of the Chairman of the Rural Sanitary Authority of the East Coast Demerara Rural Sanitary District *versus* the proprietor of W½ of W½ of lot No. 107, section B; W½ of W½ of lot No. 138, section D; W½ of W½ of lot No. 167, section E, Beterverwagting, a portion of the said District:—West half of west half of lot number 107, section B; west half of west half of lot number 138, section D; west half of west half of lot number 167, section E, Beterverwagting, in the East Coast Demerara Rural Sanitary District, in the county of Demerary, and colony of British Guiana, no building thereon, appraised as the property of Charlotte Harlequin.

18. In behalf of the Chairman of the Rural Sanitary Authority of the East Coast Demerara Rural Sanitary District *versus* the proprietor of W½ of E½ of lot No. 126, section B; W½ of E½ of lot No. 25, section D; W½ of E½ lot No. 92, section E, Beterverwagting, a portion of the said District:—West half of east half lot number 126, section B; west half of east half of lot number 25, section D; west half of east half of lot number 92, section E, Beterverwagting, in the East Coast Demerara Rural Sanitary District, in the county of Demerary, and colony of British Guiana, with the building thereon, appraised as the property of Aaron Simon.

19. In behalf of the Chairman of the Rural Sanitary Authority of the East Coast Demerara Rural Sanitary District *versus* the proprietor of S½ of lot No. 128, section B, Beterverwagting, a portion of the said District:—South quarter of lot number 128, section B, Beterverwagting, in the East Coast Demerara Rural Sanitary District, in the county of Demerary, and colony of British Guiana, no building thereon, appraised as the property of A. G. Rodney.

20. In behalf of the Chairman of the Rural Sanitary Authority of the East Coast Demerara Rural Sanitary District *versus* the proprietor of N. ¾ lot No. 128, section B; whole of lot No. 136, section D; whole of lot No. 135, section E, Beterverwagting, a portion of the said District:—North three-quarters of lot number 128, section B; whole of lot number 136, section D; whole of lot number 135, section E, Beterverwagting, in the East Coast Demerara Rural Sanitary District, in the county of Demerary, and colony of British Guiana, with the buildings thereon, appraised as the property of A. G. Rodney.

21. In behalf of the Chairman of the Rural Sanitary Authority of the East Coast Demerara Rural Sanitary District *versus* the proprietor of W½ of lot No. 140, section B; W½ of lot No. 21, section D; W½ of lot No. 112, section E, Beterverwagting, a portion of the said West half of lot number 140, section B; West half of lot number 21, section D; West half of lot number 112, section E, Beterverwagting, in the East Coast Demerara Rural Sanitary District, in the county of Demerary, and colony of British Guiana, no building thereon, appraised as the property of James Beveny.

22. In behalf of the Chairman of the Rural Sanitary Authority of the East Coast Demerara Rural Sanitary District *versus* the proprietor of W½ of lot No. 13, section C, Beterverwagting, a portion of the said District:—West half of lot number 13, section C, Beterverwagting, in the East Coast Demerara Rural Sanitary District, in the county of Demerary, and colony of British Guiana, no building thereon, appraised as the property of Stephen Ottoe.

23. In behalf of the Chairman of the Rural Sanitary Authority of the East Coast Demerara Rural Sanitary District *versus* tha proprietor of whole of lot No. 25, section C, Beterverwagting, a portion of the said District:—Whole of lot number 25, section C, Beterverwagting, in the East Coast Demerara Rural Sanitary District, in the county of Demerary, and colony of British Guiana, no building thereon, appraised as the property of Bramdeosingh.

24. In behalf of the Chairman of the Rural Sanitary Authority of the East Demerara Rural Sanitary District *versus* the proprietor of E½ of lot No. 47, section C, Beterverwagting, a portion of the said District:—East half of lot nnmber 47, section C, Beterverwagting, in the East Demerara Rural Sanitary District, in the county of Demerary, and colony of British Guiana, no building thereon, appraised as the property of Jane Todd.

25. In behalf of the Chairman of the Rural Sanitary Authority of the East Demerara Rural Sanitary District *versus* the proprietor of W½ of lot No, 61, section C, Beterverwagting, a portion of the said District:—West half of lot number 61, section C, Beterverwagting, in the East Coast Demerara Rural Sanitay District, in the county of Demerary, and colony of British Guiana, no building thereon, appraised as the property of Aurora Lewis.

26. In behalf of the Chairman of the Rural Sanitary Authority of the East Coast Demerara Rural Sanitary District *versus* the proprietor of E. ½ of lot No. 73, section C, Beterverwagting, a portion of the said district:—East half of lot No. 73, section C, Beterverwagting, in the East Coast Demerara Rural Sanitary District, in the county of Demerary and colony of British Guiana, no building thereon, appraised as the property of Estate Pitt Henry.

27. In behalf of the Chairman of the Rural Sanitary Authority of the East Coast Demerara Rural Sanitary District *versus* the proprietor of E. ½ of lot No. 91, section C, Beterverwagting, a portion of the said district:—East half of lot No. 91, section C, Beterverwagting, in the East Coast Demerara Rural Sanitary District, in the county of Demerary and colony of British Guiana, no building thereon, appraised as the property of Estate Daniel Young.

28. In behalf of the Chairman of the Rural Sanitary Authority of the East Coast Demerara Rural Sanitary District *versus* the proprietor of E. ½ of lot No. 124, section C, Beterverwagting, a portion of the said District:—East half of lot No. 124, section C, Beterverwagting, in the East Coast Demerara Rural Sanitary District, in the county of Demerary and colony of British Guiana, no building thereon, appraised as the property of John Rodney.

29. In behalf of the Chairman of the Rural Sanitary Authority of the East Coast Demerara Rural Sanitary District *versus* the proprietor of whole of lot No. 125, section C, Beterverwagting, a portion of the said District:—Whole of lot No. 125, section C, Beterverwagting, in the East Coast Demerara Rural Sanitary District, in the county of Demerary and colony of British Guiana, no building thereon, appraised as the property of Adriana Frazer.

30. In behalf of the Chairman of the Local Authority of the Golden Grove and Nabaclis Village District *versus* the proprietor of N½ of lot No. 62, Section B; N½ of lot No. 20, section C; E½ of lot No. 46, section D, and all right, title and interest in and to W½ of S½ of lot No. 8, section E; S¾ of lot No. 45, section E; E½ of lot No. 97, section F; E½ of lot No. 46, section G, Nabaclis, during the continuance of the Licence of Occupancy No. 367, dated 17th July, 1889, and granted to the proprietors of Plantation Nebaclis in the Golden Grove and Nabaclis Village District:—North half of lot number 62, section B; north half of lot number 20, section C; east half of lot number 46, section D, and all right, title and interest in and west half of south half of lot number 8, section E; south quarter of lot number 45, section E; east half of lot number 97, section F; east half of lot number 46, section G, Nabaclis, during the continuance of the Licence of Occupancy No. 367, dated 17th July, 1889, and granted to the proprietors of Plantation Nabaclis in the Golden Grove and Nabaclis Village District, in the county of Demerary, and colony of British Guiana,—no building thereon, appraised as the property of Frederick H. Ridley.

31. In behalf of the Chairman of the Local Authority of the Golden Grove and Nabaclis Village District *versus* the proprietor of W½ of lot No. 2, section B; W½ of W½ of lot No. 60, section D, and all right, title and interest in and to W½ of lot No, 40, section E; W½ of lot No. 83, section F, Nabaclis, during the continuance of the Licence of Occupancy No. 367, dated 17th July, 1889, and granted to the proprietors of Plantation Nabaclis in the Golden Grove, and Nabaclis Village District:—West half of lot number 2, section B; west half of west half of lot number 60, section D, and all right title and interest in and to west half of lot number 40, section E, west half of lot number 83, section F, Nabaclis, during the continuance of the Licence of Occupancy No. 367, dated 17th July, 1889, and granted to the proprietors of Plantation Nabaclis in the Golden Grove and Nabaclis Village District, in the county of Demerary and colony of British Guiana, no building thereon, appraised as the property of Jane Nanikhan.

32. In behalf of the Chairman of the Local Authority of the Golden Grove and Nabaclis Village

Digitized by Google

District *versus* the proprietor of S½ of W½ of lot No. 40, section B; S½ of S½ of lot No. 53, section C, and all right, title and interest in and to N½ of lot No. 42, section E; N½ of W½ of lot No. 73, section F, Nabaclis, during the continuance of the Licence of Occupancy No. 367, dated 17th July, 1889, and granted to the proprietors of Plantation Nabaclis, in the Golden Grove and Nabaclis Village District:—South half of west half of lot number 40, section B; south half of south half of lot number 53, section C, and all right, title and interest in and to north half of lot 42, section E; north half of west half of lot number 73, section F, Nabaclis, during the continuance of the Licence of Occupancy No. 367, dated 17th July, 1889, and granted to the proprietors of Plantation Nabaclis, in the Golden Grove and Nabaclis Village District, in the county of Demerary and colony of British Guiana, no building thereon, appraised as the property of Samuel Pollard.

33. In behalf of the Chairman of the Local Authority of the Golden Grove and Nabaclis Village District *versus* the proprietor of N½ of E½ of lot No. 4, section A; W½ of lot No. 83, section A; E½ of lot No. 26, section B; W½ of lot No. 3, section D, west side, and all right, title and interest in and to W½ of lot No. 17, section E, east side; E½ of lot No. 33, section E, west side; W½ of lot No. 30, section F, east side; E½ of lot 26, section F, west side; W½ of lot No. 18, section G, east side; E½ of lot No. 31, section G, west side, Golden Grove, during the continuance of the Licence of Occupancy No. 1,866, dated 1st April, 1899, and granted to the Chairman and Village Council of the Villag of Golden Grove and Nabaclis, in the Golden Grove and Nabaclis Village District:—North half of east half of lot number 4, section A; west half of lot number 83, section A; east half of lot number 26, section B; west half of lot number 3, section D, west side, and all right, title and interest in and to west half of lot number 17, section E, east side; east half of lot number 33, section E, west side; west half of lot number 30, section F, east side; east half of lot number 26, section F, west side; west half of lot number 18, section G, east side; east half of lot number 31, section G, west side, Golden Grove, during the continuance of the Licence of Occupancy No. 1,866, dated 1st April, 1899, and granted to the Chairman and Village Council of the Village of Golden Grove and Nabaclis, in the Golden Grove and Nabaclis Village District, in the county of Demerary, and colony of British Guiana, no building thereon, appraised as the property of heirs of Antony Assannah.

34. In behalf of the Chairman of the Local Authority of the Good Intent and Sisters Village District *versus* the proprietor of S. ½ of lot No. 56, section A; W. ½ of lot No. 1, section B; S. ½ of lot No. 49, section C, Good Intent, in the Good Intent and Sisters Village District:—South half of lot number 56, section A; west half of lot number 1, section B; south half of lot number 49, section C, Good Intent, in the Good Intent and Sisters Village District, in the county of Demerary, and colony of British Guiana, no building thereon, appraised as the property of Josiah King.

35. In behalf of the Chairman of the Local Authority of the Stanleytown Village District *versus* the proprietor of S. ½ of lot No. 1, section A; S. ½ of lot No. 2, section A, Stanleytown, in the Stanleytown Village District:—South half of lot number 1, section A; south half of lot number 2, section A, Stanleytown, in the Stanleytown Village District, in the county of Demerary, and colony of British Guiana, without the buildings thereon, appraised as the property of Khan-Sui-Tsin.

36. In behalf of the Chairman of the Local Authority of the Lodge Village District *versus* the proprietor of lot No. 4-4, south section, Lodge, in the Lodge Village District:—Lot number 4-4, south section, Lodge, in the Lodge Village District, in the county of Demerary, and colony of British Guiana, without the buildings thereon, appraised as the property of A. Norton, W. Sole, H. Duncan and J. Kennedy.

37. In behalf of the Chairman of the Local Authority of the Lodge Village District *versus* the proprietor of lots Nos. 43 and 44, north section, Lodge, in the Lodge Village District:—Lots numbers 43 and 44, north section, Lodge, in the Lodge Village District, in the county of Demerary and colony of British Guiana, with the buildings thereon, appraised as the property of Robert Justice and Prudence Lore.

38. In behalf of the Chairman of the Local Authority of the Lodge Village District *versus* the proprietor of S½ lot No. 25, south section, Lodge, in the Lodge Village District:—South quarter lot number 25, south section, Lodge, in the Lodge Village District in the county of Demerary and colony of British Guiana, with the building thereon, appraised as the property of Soodhadia.

39. In behalf of the Chairman of the Local Authority of the Lodge Village District *versus* the proprietor of lot No. 30, north section, Lodge, in the Lodge Village District:—Lot number 30, north section, Lodge, in the Lodge Village District, in the county of Demerary and colony of British Guiana, with the buildings thereon, appraised as the property of Kenneth Hazel.

40. In behalf of the Chairman of the Local Authority of the Lodge Village District *versus* the proprietor of N½ lot No. 7-7 and N½ lot No. 8-8, south section, Lodge, in the Lodge Village District:—North half of lot number seven-seven and north half of lot number eight-eight, south section, Lodge, in the Lodge Village District, in the county of Demerary and colony of British Guiana, with the buildings thereon, appraised as the property of J. C. Grosvenor.

41. In behalf of the Chairman of the Local Authority of the Agricola Village District *versus* the proprietor of N½ of lot No. 93, Agricola, in the Agricola Village District:—North half of lot number 93, Agricola, in the Agricola Village District, in the county of Demerary and colony of British Guiana, without the building thereon, appraised as the property of heirs of Branche.

42. In behalf of the Chairman of the Local Authority of the Agricola Village District *versus* the proprietor of N½ of lot No. 140, Agricola, in the Agricola Village District:—North half of lot number 140, Agricola, in the Agricola Village District, in the county of Demerary and colony of British Guiana, no building thereon, appraised as the property of Joseph Harris (deceased).

All persons having any right, title, interest or claim in and to any of the above properties, and who may have just grounds to oppose the sale thereof, are hereby required to do so in due form of law at the Registrar's Office in Georgetown, Demerara, within fourteen days after the first Saturday's advertisement, setting forth his, her or their reasons of opposition in writing, duly signed by a Barrister-at-Law or Solicitor, and thereafter to proceed according to law. Those inclined to purchase will attend at the time and place before mentioned.

Terms of Sale: As regards Nos. 2 to 42 (both numbers included):—$100 and under, Cash; above that sum, one month's credit with interest from the day of sale, and as regards number 1, Cash; on the knock of the hammer.

Registrar's Office of British Guiana, Georgetown, Demerary, this 19th day of December, 1913.

L. C. DALTON,
Registrar.

Counties of Demerary & Essequebo.

[SECOND PUBLICATION.]

PURSUANT to writs of execution in the matters following:—

I, the undersigned Registrar of British Guiana, or my lawful deputy, will expose for sale to the highest bidder in presence of a Sworn Clerk or Assistant Sworn Clerk, at the Victoria Law Courts, in the city of Georgetown, on Monday, the 29th day of December, 1913, at 12 o'clock, noon:—

1. In behalf of the Chairman of the Local Authority of the Sparendaam Village District *versus* the proprietor of one house on lot No. 29, north side, Sparendaam, in the Sparendaam Village District:—One house on lot number 29, north side, Sparendaam, in the Sparendaam Village District, in the county of Demerary and colony of British Guiana, appraised as the property of D. Gravesande, Jnr.

2. In behalf of the Chairman of the Local Authority of the Sparendaam Village District *versus* the proprietor of lot No. 32, north side, Sparendaam, in the Sparendaam Village District:—Lot number 32, north side, Sparendaam, in the Sparendaam Village District, in the county of Demerary and colony of British Guiana, without the buildings thereon, appraised as the property of Johnson Wheeler.

3. In behalf of the Chairman of the Local Authority of the Ann's Grove and Two Friends Village District *versus* the proprietor of N¾ of E½ of lot No. 43, section F, Ann's Grove, in the Ann's Grove and Two Friends Village District:—North three-quarter of east half of lot number 43, section F, Ann's Grove, in the Ann's Grove and Two Friends Village District, in the county of Demerary and colony of British Guiana, without the buildings thereon, appraised as the property of estate of John Da Silva, deceased.

4. In behalf of the Chairman of the Local Authority of the Ann's Grove and Two Friends Village District *versus* the proprietor of W½ of E½ of lot No. 38, section F; lot number 37, section F, Ann's Grove, in the Ann's Grove and Two Friends Village District:—West half of east half of lot number 38, section F; lot number 37, section F., Ann's Grove, in the Ann's Grove and Two FriendsVillage District, in the county of Demerary and colony of British Guiana, without the buildings thereon, appraised as the property of Pedro DaSilva.

5. In behalf of the Chairman of the Local Authority of the Ann's Grove and Two Friends Village District *versus* the proprietor of W½ of lot No. 3, section G, Ann's Grove, in the Ann's Grove and Two Friends Village District:—West half of lot number 3, section G, Ann's Grove, in the Ann's Grove and Two Friends Village District, in the county of Demerary and colony of British Guiana, no building thereon, appraised as the property of R. A. Wilson.

6. In behalf of the Chairman of the Local Authority

Digitized by Google

of the Ann's Grove and Two Friends Village District *versus* the proprietor of W½ of lot No. 10, section G; E½ of lot No. 10, section B; lot No. 20, section C; lot No. 55, section D; N½ of lot No. 38, section E, Ann's Grove, in the Ann's Grove and Two Friends Village District:—West half of lot number 10, section G; east half of lot number 10, section B; lot number 20, section C; lot number 55, section D; north half of lot number 38, section E, Ann's Grove, in the Ann's Grove and Two Friends Village District, in the county of Demerary and colony of British Guiana, no building thereon, appraised as the property of Smith Lawson.

7. In behalf of the Chairman of the Local Authority of the Ann's Grove and Two Friends Village District *versus* the proprietor of lot No. 51, section G, Ann's Grove, in the Ann's Grove and Two Friends Village District:—Lot number 51, section G, Ann's Grove, in the Ann's Grove and Two Friends Village District, in the county of Demerary and colony of British Guiana, without the building thereon, appraised as the property of Albertha Bennett.

8. Inbehalf of the Chairman of the Local Authority of the Ann's Grove and Two Friends Village District *versus* the proprietor of N½ of lot No. 67, section G; W½ of lot No. 63, section F; W½ of lot No. 7, section B; W½ of lot No. 88, section B; lot No. 31, section C; lot No. 37, section D; lot No. 61, section E, Ann's Grove, in the Ann's Grove and Two Friends Village District:—North half of lot number 67, section G; west half of lot number 63, section F; west half of lot No. 7, section B; west half of lot number 88, section B; lot number 31, section C; lot number 37, section D; lot number 61, section E, Ann's Grove, in the Ann's Grove and Two Friends Village District, in the county of Demerary, and colony of British Guiana, without the buildings thereon, appraised as the property of heirs of Anthony Bookey.

9. In behalf of the Chairman of the Local Authority of the Ann's Grove and Two Friends Village District *versus* the proprietor of W½ of lot No. 12, section F; W½ of lot No. 13, section F, Ann's Grove, in the Ann's Grove and Two Friends Village District:—West half of lot number 12, section F; west half of lot number 13, section F, Ann's Grove, in the Ann's Grove and Two Friends Village District, in the county of Demerary, and colony of British Guiana, with the building thereon, appraised as the property of Benjamin Paul.

10. In behalf of the Chairman of the Local Authority of the Ann's Grove and Two Friends Village District *versus* the proprietor of N½ of lot No. 51, section I, Two Friends, in the Ann's Grove and Two Friends Village District:—North half of lot number 51, section I, Two Friends, in the Ann's Grove and Two Friends Village District, in the county of Demerary, and colony of British Guiana, no building thereon, appraised as the property of Maria Jenkins.

11. In behalf of the Chairman of the Local Authority of the Bagotville Village District *versus* the proprietor of S. W. ¼ of lot No. 75, Bagotville, in the Bagotville Village District:—South west quarter of lot number 75, Bagotville, in the Bagotville Village District, in the county of Demerary and colony of British Guiana, no building thereon, appraised as the property of Peter Johnson.

12. In behalf of the Chairman of the Local Authority of the Den Amstel and Fellowship Village District *versus* the proprietor of S½ of lot No. 8, section A; the undivided 500th part of section B: W½ of lot No. 118, section D; E½ of E½ of lot No. 118, section E, and the undivided 500th part of section F, Den Amstel, in the Den Amstel and Fellowship Village District:—South quarter of lot number 8, section A; the undivided five hundredth part of section B; west half of lot number 118, section D, east half of east half of lot number 118, section E, and the undivided five hundredth part of section F, Den Amstel, in the Den Amstel and Fellowship Village District, in the county of Demerary and colony of British Guiana, with the building thereon, appraised as the property of A. M. Archer.

13. In behalf of the Chairman of the Local Authority of the Den Amstel and Fellowship Village District *versus* the proprietor of E½ of lot No. 90, section A; the undivided 250th part of section B; W½ of lot No. 116, section C; E½ of lot No. 116, section D; W½ of lot No. 116, section E, and the undivided 250th part of section F, Den Amstel, in the Den Amstel and Fellowship Village District:—East half of lot number 90, section A; the undivided two hundred and fiftieth part of section B; west half of lot number 116, section C; east half of lot number 116, section D; west half of lot number 116, section E, and the undivided two hundred and fiftieth part of section F, Den Amstel, in the Den Amstel and Fellowship Village District, in the county of Demerary and colony of British Guiana, with the building thereon, appraised as the property of Rampersaud.

14. In behalf of the Chairman of the Local Authority of the Den Amstel and Fellowship Village District *versus* the proprietor of N¼ of lot No. 34, section A; the undivided 500th part of section B; E¼ of lot No. 13, section D; W½ of W½ of lot No. 13, section E, and the undivided 500th part of section F, Den Amstel, in the Den Amstel and Fellowship Village District:—North quarter of lot number 34, section A; the undivided five hundredth part of section B; east half of lot number 13, section D; west half of west half of lot number 13, section E, and the undivided five hundredth part of section F, Den Amstel, in the Den Amstel and Fellowship Village District, in the county of Demerary and colony of British Guiana, without the buildings thereon, appraised as the property of Boodye.

15. In behalf of the Chairman of the Local Authority of the Den Amstel and Fellowship Village District *versus* the proprietor of lot No. 13, section A; the undivided 125th part of section B; lot No. 101, section C; lot No. 101, section D; lot No. 101, section E; and the undivided 125th part of section F, Den Amstel, in the Den Amstel and Fellowship Village District:—Lot number 13, section A; the undivided one hundred and twenty-fifth part of section B; lot number 101, section C; lot number 101, section D; and lot number 101, section E; and the undivided one hundred and twenty-fifth part of section F, Den Amstel, in the Den Amstel and Fellowship Village District, in the county of Demerary and colony of British Guiana, without the buildings thereon, appraised as the property of Simon Thomas or Wilkinson.

16. In behalf of the Chairman of the Local Authority of the Den Amstel and Fellowship Village District *versus* the proprietor of W½ of lot No. 42, section A; the undivided 500th part of section B; and the undivided 500th part of section F, Den Amstel, in the Den Amstel and Eellowship Village District:—West quarter of lot number 42, section A; the undivided five hundredth part of section B; and the undivided five hundredth part of section F, Den Amstel, in the Den Amstel and Fellowship Village District, in the county of Demerary and colony of British Guiana, without the buildings thereon, appraised as the property of Chan-a-Ling.

17. In behalf of the Chairman of the Local Authority of the Den Amstel and Fellowship Village District *versus* the proprietor of S½ of lot No. 50, section A; the undivided 250th part of section B; E½ of lot No. 109, section C; E½ of lot No. 109, section D; W½ of lot No. 109, section E; and the undivided 250th part of section F; Den Amstel, in the Den Amstel and Fellowship Village District:—South half of lot number 50, section A; the undivided two hundred and fiftieth part of section B; east half of lot number 109, section C; east half of lot number 109, section D; west half of lot number 109, section E; and the undivided two hundred and fiftieth part of section F, Den Amstel, in the Den Amstel and Fellowship Village District, in the county of Demerary, and colony of British Guiana, without the building thereon, appraised as the property of Rasmi (female).

18. In behalf of the Chairman of the Local Authority of the Den Amstel and Fellowship Village District *versus* the proprietor of E½ of W½ of lot No. 29, section A, Fellowship, in the Den Amstel and Fellowship Village District:—East half of west half of lot number 29, section A, Fellowship, in the Den Amstel and Fellowship Village District, in the county of Demerary, and colony of British Guiana, no building thereon, appraised as the property of Simon Bascom.

19. In behalf of the Chairman of the Local Authority of the Den Amstel and Fellowship Village District *versus* the proprietor of W½ of S½ of lot No. 28, section A, Fellowship, in the Den Amstel and Fellowship Village District:—West half of south half of lot number 28, section A, Fellowship, in the Den Amstel and Fellowship Village District, in the county of Demerary and colony of British Guiana, no building thereon, appraised as the property of Joseph Walker.

20. In behalf of the Chairman of the Local Authority of the Den Amstel and Fellowship Village District *versus* the proprietor of W½ of lot No. 22, section A, Fellowship, in the Den Amstel and Fellowship Village District:—West quarter of lot number 22, section A, Fellowship, in the Den Amstel and Fellowship Village District, in the county of Demerary and colony of British Guiana, no building thereon,—appraised as the property of James Nurse.

21. In behalf of the Chairman of the Local Authority of the Den Amstel and Fellowship Village District *versus* the proprietor of S½ of lot No. 15, section A, Fellowship, in the Den Amstel and Fellowship Village District:—South half of lot number 15, section A, Fellowship, in the Den Amstel and Fellowship Village District, in the county of Demerary and colony of British Guiana, no building thereon, appraised as the property of James Dennis.

22. In behalf of the Chairman of the Rural Sanitary Authority of the West Bank Demerara River Rural Sanitary District *versus* the proprietor of lot No. 59, section A, La Grange, a portion of the said District:—Lot number 59, section A, La Grange, in the West Bank Demerara River Rural Sanitary District, in the county of Demerary and colony of British Guiana, no building thereon,—appraised as the property of James Giddings.

23. In behalf of the Chairman of the Rural Sanitary Authority of the West Bank Demerara River Rural Sanitary District *versus* the proprietor of lots Nos. 99 and 100, section A,

Digitized by Google

La Grange, a portion of the said District:—Lots numbers 99 and 100, section A, La Grange, in the West Bank Demerara River Rural Sanit ry District, in the county of Demerary and colony of British Guiana, without the building thereon, appraised as the property of Dani.

24. In behalf of the Chairman of the Rural Sanitary Authority of the West Bank Demerara River Rural Sanitary District *versus* the proprietor of lots Nos. 2 and 185, section D, La Grange, a portion of the said District:—Lots numbers 2 and 185, section D, La Grange, in the West Bank Demerara River Rural Sanitary District, in the county of Demerary and colony of British Guiana, without the building thereon, appraised as the property of Samseer.

25. In behalf of the Chairman of the Rural Sanitary Authority of the West Bank Demerara River Rural Sanitary District *versus* the proprietor of lot No. 16, section F, north, La Grange, a portion of the said District:—Lot number 16, section F, north, La Grange, in the West Bank Demerara River Rural Sanitary District, in the county of Demerary, and colony of British Guiana, no building thereon, appraised as the property of S. January,

26. In behalf of the Chairman of the Rural Sanitary Authority of the West Bank Demerara River Rural Sanitary District *versus* the proprietor of lot No. 22, section F, north, La Grange, a portion of the said District:—Lot number 22, section F, north, La Grange, in the West Bank Demerara River Rural Sanitary District, in the county of Demerary and colony of British Guiana, no building thereon, appraised as the property of Charles Baron.

27. In behalf of the Chairman of the Rural Sanitary Authority of the West Bank Demerara River Rural Sanitary District *versus* the proprietor of lots Nos. 26 and 27, section F, north, La Grange, a portion of the said District:—Lots numbers 26 and 27, section F, north, La Grange, in the West Bank Demerara River Rural Sanitary District, in the county of Demerary and colony of British Guiana, without the building thereon, appraised as the property of Ramdass.

28. In behalf of the Chairman of the Rural Sanitary Authority of the West Bank Demerara River Rural Sanitary District *versus* the proprietor of lots Nos. 28 and 29, section F, north, La Grange, a portion of the said District:—Lots numbers 28 and 29, section F, north, La Grange, in the West Bank Demerara River Rural Sanitary District, in the county of Demerary and colony of British Guiana, no building thereon, appraised as the property of Mangal.

29. In behalf of the Chairman of the Rural Sanitary Authority of the West Bank Demerara River Rural Sanitary District *versus* the proprietor of lot No. 39, section F, north, La Grange, a portion of the said District:—Lot No. 39, section F, north, La Grange, in the West Bank Demerara River Rural Sanitary District, in the county of Demerary and colony of British Guiana, no building thereon, appraised as the property of Jowahir.

30. In behalf of the Chairman of the Rural Sanitary Authority of the West Bank Demerara River, Rural Sanitary District *versus* the proprietor of lot No. 40, Section F, North, La Grange, a portion of the said District:—Lot number 40, section F, North, La Grange, in the West Bank Demerara River Rural Sanitary District, in the county of Demerary, and colony of British Guiana, without the building thereon, appraised as the property of Jailall.

31. In behalf of the Chairman of the Rural Sanitary Authority of the West Bank Demerara River Rural Sanitary District *versus* the proprietor of lots nos. 41 and 42, section F, north, La Grange, a portion of the said District:—Lots numbers 41 and 42 section F, north, La Grange, in the West Bank, Demerara River Rural Sanitary District, in the county of Demerary, and colony of British Guiana, without the building thereon, appraised as the property of Beekarmajit.

32. In behalf of the Chairman of the Rural Sanitary Authority of the West Bank Demerara River Rural Sanitary District *versus* the proprietor of lot No. 43, section F, north, La Grange, a portion of the said District:—Lot number 43, section F, north, La Grange, in the West Bank Demerara River Rural Sanitary District, in the county of Demerary and colony of British Guiana, without the building thereon, appraised as the property of Thomas Mayers.

33. In behalf of the Chairman of the Rural Sanitary Authority of the West Bank Demerara River Rural Sanitary District *versus* the proprietor of lot No. 51, section F, north, La Grange, a portion of the said District:—Lot number 51, section F, north, La Grange, in the West Bank Demerara River Rural Sanitary District, in the county of Demerary and colony of British Guiana, no building thereon, appraised as the property of Santoo.

All persons having any right, title, interest or claim in and to any of the above properties, and who may have just grounds to oppose the sale thereof, are hereby required to do so in due form of law at the Registrar's Office in Georgetown, Demerara, within fourteen days after the first Saturday's advertisement, setting forth his, her or their reasons of opposition in writing, duly signed by a Barrister-at-Law or Solicitor, and thereafter to proceed according to law. Those inclined to purchase will attend at the time and place beforementioned.

Terms of Sale:—$100 and under, Cash; above that sum one month's credit with interest from the day of sale.

Registrar's Office of British Guiana, Georgetown, Demerary, this 12th day of December, 1913.

L. C. DALTON,
Registrar.

Counties of Demerary & Essequebo.

[THIRD PUBLICATION.]

PURSUANT to an order granted by His Honour Albert Earnshaw, then acting Chief Justice of British Guiana, bearing date 23rd September, 1913, on the petition of Cheddie, of De Ridder's Faith, West Bank, Demerara River, in the colony of British Guiana, plaintiff:—

I, the undersigned Registrar of British Guiana, or my lawful deputy, will expose for sale to the highest bidder, in presence of a Sworn Clerk or Assistant Sworn Clerk, at the Victoria Law Courts, in the city of Georgetown, on Monday, the 22nd day of December, 1913, at 12 o'clock, noon:—

1. In behalf of the abovenamed petitioner *versus* A. McCalman and Dia, defendants:—The east half of the south half of lot number 100 (one hundred) in the village of Bagotville, situate on the west bank of the River Demerary, in the colony of British Guiana, with all the buildings and erections thereon, the property of the abovenamed defendant Dia.

[THIRD PUBLICATION.]

PURSUANT to an Order granted by His Honour Sir Thomas Crossley Rayner, Knight, Chief Justice of British Guiana, bearing date 14th November, 1913, on the petition of A. Stephens, of Grove, East Bank, Demerara, and colony of British Guiana, plaintiff:—

I, the undersigned Reigistrar of British Guiana or my lawful deputy, will expose for sale to the highest bidder, in the presence of a Sworn Clerk or Assistant Sworn Clerk, at the Victoria Law Courts, in the city of Georgetown, on Monday, the 22nd day of December, 1913, at 12 o'clock, noon.

2. In behalf of the abovenamed petitioner *versus* J. Roberts and G. Roberts, defendants:—The abandoned plantation Friendship, situate on the east bank of the River Demerary, in the county of Demerary, in the colony of British Guiana, no buildings thereon, save and except that part of the front lands of the said plantation called Sophia's Town as sold at execution on the 19th day of March, 1849, save and except lot number eleven (11) and one undivided fiftieth part or share of and in sections A, B, C, and D, transported on the 19th day of July, 1864, and also save and except lot 50, and one undivided fiftieth part or share of and in sections A, B, C, and D, transported on the 4th day of July, 1868.

All persons having any right, title, interest or claim in and to any of the above properties, and who may have just grounds to oppose the sale thereof, are hereby required to do so in due form of law at the Registrar's Office in Georgetown, Demerara, within fourteen days after the first Saturday's advertisement, setting forth his, her or their reason of opposition in writing, duly signed by a Barrister-at-Law or Solicitor, and thereafter to proceed according to law. Those inclined to purchase will attend at the time and place beforementioned.

Payment must be made as follows:—One hundred dollars and under, Cash; exceeding $100—the purchaser or purchasers shall, unless they pay the purchase money at the time of sale, forthwith deposit with the Marshal 25 per cent. of the purchase money and shall, if the purchase money does not exceed the sum of $500, pay the balance by three equal instalments from the day of sale, with interest at the rate of six per cent. per annum, at the expiration of one, two and three months, respectively, and if the purchase money exceeds the sum of $500, he shall pay such balance with such interest by three equal instalments at the expiration of two, four and six months, respectively.

In the event of the purchaser making any default in payment of any of the instalments, the amount of the deposit shall be forfeited and the property may, after being re-advertised, be put up for sale at auction and sold.

Registrar's Office of British Guiana, Georgetown, Demerary, this 5th day of December, 1913.

L. C. DALTON,
Registrar.

County of Berbice.

[FIRST PUBLICATION.]

PURSUANT to writs of execution in the matters following:—

I, the undersigned Registrar of British Guiana, or my lawful deputy will expose for sale to the highest bidder in the presence of a Sworn Clerk, or Assistant Sworn Clerk, at the Court House, New Amsterdam,

Digitized by Google

Berbice, on Thursday, the 8th day of January, 1914, at 12 o'clock, noon:—

1. In behalf of Smith Brothers and Company, Limited, a Company incorporated under the Companies Ordinance, 1898, whose registered address for business is 25 and 26, Water Street, Georgetown, plaintiffs, *versus* M. G. Jardine, defendant:—*Firstly*, lot number 84 (eighty-four), part of lot number 22 (twenty-two), which forms the eastern portion of Plantation Alness, on the Corentyne Coast of the county of Berbice, in the colony of British Guiana, no building thereon; and *secondly*, lot number 18 (eighteen) part of lot number 21 (twenty-one) which forms the eastern portion of Plantation Alness, on the Corentyne Coast of the county of Berbice, in the colony of British Guiana, no buildings thereon.

2. In behalf of Booker Brothers McConnell and Company, Limited, whose duly constituted attorney in this colony is Harry Yardley Delafons, plaintiffs, *versus* Caroline James, the wife of and assisted as far as needs be by her husband, Thomas James, defendant:—*Firstly*, a one-storey building situate at number 51 (fifty-one) village, on the Corentyne Coast, in the county of Berbice and colony aforesaid, heretofore used as a shop; *secondly*, the stock-in-trade of the retail dry-goods and general provision business heretofore carried on by the defendant in the above-mentioned building, as per inventory, to be seen at the undermentioned office.

[FIRST PUBLICATION.]

PURSUANT to an order granted by His Honour Albert Earnshaw, then acting Chief Justice of British Guiana, bearing date 3rd October, 1913, on the petition of Martbarally, residing at Plantation Bel Air, lot No. 6, on the west sea coast of the county of Berbice and colony of British Guiana:—

I, the undersigned Registrar of British Guiana, or my lawful deputy will expose for sale to the highest bidder in presence of a Sworn Clerk or Assistant Sworn Clerk, at the Court House, in New Amsterdam, Berbice, on Thursday, the 8th day of January, 1914, at 12 o'clock noon:—

3. In behalf of the abovenamed petitioner *versus* Simon Morian:—The northern half of lot number 17 (seventeen), part of Plantatation number 4 (four), otherwise known as Plantation Edderton, situate on the west coast of the county of Berbice, the said lot number 17 (seventeen) being laid down and defined on a diagram of the said Plantation number 4 (four), otherwise known as Plantation Edderton, made by Frank Fowler, Sworn Land Surveyor, on the 13th May, 1895, and deposited in the Registrar's Office of British Guiana on the 9th day of November, 1896, no buildings thereon, save and except a strip of land measuring 100 feet in breadth running through the said lot the property of the Demerara Railway Company.

[FIRST PUBLICATION.]

PURSUANT to an order granted by His Honour Albert Earnshaw, then acting Chief Justice of British Guiana, bearing date 15th October, 1913, on the petition of Ramanooz, of 78 Village, Corentyne Coast, Berbice:—

I, the undersigned Registrar of British Guiana, or my lawful deputy will expose for sale to the highest bidder in presence of a Sworn Clerk or Assistant Sworn Clerk, at the Court House, in New Amsterdam, Berbice, on Thursday, the 8th day of January, 1914, at 12 o'clock, noon:—

4. In behalf of the abovenamed petitioner *versus* Seenondan, defendant:—A tract of land, situate, lying and being on the left bank of the Corentyne river commencing 5 (five) roods above a Grant of 100 (one hundred) acres surveyed for Harakh and extending from thence upwards in façade S. 50° W. 25 roods by a mean depth N. 40° W. of 300 roods in the county of Berbice, and colony of British Guiana, and containing an area of 25 twenty-five) acres subject to the terms and conditions of the Grant (No. 2,267) of the said tract of land, with all the buildings, erections, cultivation and appurtenances thereon and thereto belonging, as per inventory

---

[FIRST PUBLICATION.]

PURSUANT to an Order granted by His Honour Albert Earnshaw, then acting Chief Justice of British Guiana, bearing date 30th July, 1913, on the petition of Dhanee, an inhabitant of the county of Berbice and colony of British Guiana:—

I, the undersigned Registrar of British Guiana, or my lawful deputy will expose for sale to the highest bidder in presence of a Sworn Clerk or Assistant Sworn Clerk, at the Court House, in New Amsterdam, Berbice, on Thursday, the 8th day of January, 1914, at 12 o'clock, noon:—

5. In behalf of the abovenamed petitioner *versus* Ganput, defendant:—Lots numbers 38 (thirty-eight), 44 (forty-four) and north half of lot number 39 (thirty-nine), parts of the southern portion of the eastern half of Plantation Palmyra (No. 4), said plantation being the southern half of the eastern one-third of lots numbers one, two, three and four, situate, lying and being on the east sea coast of the county of Berbice, the said lots numbers 38, 44, and 39 being laid down and defined on a diagram of the said eastern half of Plantation Palmyra (No. 4), made by Edward Chalmers, Sworn Land Surveyor, dated June, 1903, and deposited in the Registrar's Office of British Guiana, New Amsterdam, Berbice, on the 17th August, 1903, with the right of grazing cattle and other stock on the pasturage grounds of the whole of said Plantation Palmyra (No. 4), and reserving to the present and future proprietors of the said plantation the right of grazing cattle and other stock over the pasturage grounds of the said lots numbers 38, 44, and north half of lot number 39, no buildings thereon.

[FIRST PUBLICATION.]

PURSUANT to writs of execution in the matters following:—

I, the undersigned Registrar of British Guiana, or my lawful deputy will expose for sale to the highest bidder in presence of a Sworn Clerk or Assistant Sworn Clerk, at the Colony House, in New Amsterdam, Berbice, on Thursday, the 8th day of January, 1914, at 12 o'clock, noon:—

In behalf of the Mayor and Town Council of New Amsterdam *versus* the proprietors, representative or representatives of the undermentioned properties:—

6. Part of the southern front quarter of lot number 27 (twenty-seven), situate in that part of the Town of New Amsterdam called Smyth Town, bounded on the east by part of said lot the property of M. L. Chisholm, on the west by part of said lot the property of C. H. Drainer, on the north by the drain along the street running through the centre of said lot number 27 (twenty-seven), and on the south by the drain dividing lots numbers 27 (twenty-seven) and 28 (twenty-eight), with the buildings and erections thereon, appraised as the property of the estate of P. H. Dyer.

7. Part of the southern front quarter of lot number 20 (twenty), situate in that part of the Town of New Amsterdam, called Smyth Town, bounded on the east by part of said lot the property of the estate of J. De Wall, on the west by the trench along the Strand, on the north by the drain along the street running through the centre of said lot number 20 (twenty), and on the south by the drain dividing lots numbers 20 (twenty) and 21 (twenty-one), with the buildings and erections thereon, appraised as the property of minors R. C. Williams.

8. Part of the southern back quarter of lot number 41 (forty-one), situate in that part of the Town of New Amsterdam called Stanley Town, bounded on the east by savannah road, on the west by the trench along Providence road, on the north by part of said lot the property of R. P. Sharples, and on the south by the drain along the street running through the centre of said lot 41 (forty-one), with the buildings and erections thereon, appraised as the property of C. O. Andrews.

9. Part of the northern back quarter of lot number 52 (fifty-two), situate in that part of the Town of New Amsterdam called Stanley Town, bounded on the east by the trench along savannah road, on the west by the trench along Providence road, on the north by part of said lot the property of Rahimbuccus, and on the south by the drain along the street running through the centre of said lot number 52 (fifty-two), no building thereon, appraised as the property of Dora Chee-a-Wai.

All persons having any right, title, interest or claim in and to any of the above property, and who may have just grounds to oppose the sale thereof, are hereby required to do so in due form of law at the Registrar's Office in New Amsterdam, Berbice, within fourteen days after the first Saturday's advertisement, setting forth his, her or their reasons of opposition in writing duly signed by a Barrister-at-Law or Solicitor and thereafter to proceed according to law. Those inclined to purchase will attend at the time and place beforementioned.

Payment must be made as follows:—As regards Nos. 1, 3, 4, and 5, one hundred dollars and under, Cash; exceeding $100 the purchaser or purchasers shall, unless they pay the purchase money at the time of sale, forthwith deposit with the Marshal 25 per cent. of the purchase money and shall, if the purchase money does not exceed the sum of $800, pay the balance by three equal instalments, from the day of sale, with interest at the rate of six per cent. per annum, at the expiration of one, two and three months, respectively, and if the purchase money exceeds the sum of $800, he shall pay such balance with such interest by three equal instalments at the expiration of two, four and six months, respectively.

In the event of the purchaser making any default in payment of any of the instalments, the amount of the deposit shall be forfeited and the property may, after being re-advertised, be put up for sale at auction and sold.

As regards No. 2: Cash on the knock of the hammer.

As regards Nos. 6 to 9, inclusive:—One hundred dollars and under, Cash; above that sum, one month's credit with interest from the day of sale.

Registrar's Office of British Guiana, New Amsterdam, Berbice, this 19th day of December, 1913.

E. C. DALTON,
Registrar.

Digitized by Google

Mining Notice.

DEPARTMENT OF LANDS AND MINES,
Georgetown, Demerara,
20th December, 1913.

THE following List of Claim Licences, Mining Grants, Concessions and Exclusive Permissions in existence on the 30th September, 1913, is hereby published for general information.

FRANK FOWLER,
Commissioner of Lands and Mines.

LIST OF CLAIM LICENCES IN EXISTENCE ON 30TH SEPTEMBER, 1913.

NOTE.—WHERE NOT OTHERWISE SPECIFIED, THE LICENCES ARE GOLD CLAIM LICENCES.

No. of Claim Licence.	No. of Tablet.	Name of Holder.	Situation
DISTRICT NO. 2—ESSEQUEBO RIVER.			
OMAI CREEK.—TRIBUTARY ON LEFT BANK.			
Under 1896 Regulations—			
419		Evan Wong	Left Bank of Main Creek and tributaries.
420		,,	,,
421		,,	,,
423		,,	,,
426		,,	,,
428		,,	,,
430		,,	,,
497		,,	,,
508		,,	,,
616		,,	,,
617		,,	,,
618		,,	,,
840		,,	,,
Under 1899 Regulations—			
584	479	Kumacka Syndicate	Kumacka Creek.
1585		Evan Wong	L'Esperance Creek.
2221		,,	L'Esperance.
Under 1905 Regulations—			
B 1617	3158	J. C. da Silva	Nildesperandum, St. Mary's, Kumacka Hole.
B 2432		J. G. Pimento	Left Bank Electric, Left Bank of
MOWASSIE CREEK.—TRIBUTARY ON LEFT BANK.			
Under 1903 Regulations—			
A 2436	1951	Pendleton and Nurse	Good Hope Creek, Right Bank of
A 2500		Ho-a-Shoo, Ltd.	do.
Under 1905 Regulations—			
B 298	1937	F. Lashley	Charm Creek.
B 505	2432	Ho-a Shoo, Ltd.	May Belle, Left Bank of
B 871	2584	do.	Good Hope, Right Bank of
B 872	2585	do.	do. do.
B 1202	2957	Bovell & Adams	Rattlesnake.
B 1473	3076	Wm. Andrews	Good Hope, Right Bank of
B 1561		Ho-a-Shoo, Ltd.	In Time, Left Bank of
B 2206	3543	Martin Scipio	Defiance, Left Bank of
B 2271		E. L Harvey	Good Hope, do.
B 2355		J. A. Murray	Trial Creek, Left Bank of
B 2441		J. Inniss and Rodney	Maria Louisa, Left Bank Good Hope, Left Bank of
DISTRICT NO. 2—POTARO RIVER.			
TIGER CREEK.—TRIBUTARY ON RIGHT BANK.			
Under 1896 Regulations—			
345	1971	C. E. Denny	Himera Creek, Left Bank of
346	1939	do.	Trial Creek do.
347	1940	do.	Massawini Creek do.
348	1424	Ho-a-Shoo, Ltd.	Labba Creek.
Under 1899 Regulations—			
111		Ho-a-Shoo, Ltd.	Excelsior Creek.
Under 1903 Regulations—			
A 861	1427	F. W. Hutson	Main Creek
A 862	1428	do.	do.
A 884	273	J. A. Harvey	do.
A 891	310	Ho-a-Shoo, Ltd.	do.
A 898	138	F. W. Hutson	do.
A 927	274	J. A. Bulcock, A. Franco and D. M. Fernandes	do.
A 983	1863	Ho-a Shoo, Ltd.	do.
A 1070	486	do.	Left Bank.
A 1113	1431	do.	do.
A 1147		do.	Good Hope
A 1277	1400	F. W. Hutson	Main Creek.
A 1482	1436	Ho a Shoo, Ltd.	do.
A 1483	1433	do.	do.

Digitized by Google

No. of Claim Licence.	No. of Tablet.	Name of holder.	Situation.

LIST OF CLAIM LICENCES.—(CONTINUED.)

DISTRICT No. 2—POTARO RIVER—(CONTINUED).

TIGER CREEK—TRIBUTARY ON RIGHT BANK.—(Continued.)

Under 1903 Regulations—(Continued.)—			
A 1498	272	J. A. Harvey	...In Time, Tiger.
A 1916	1668	Minnehaha Development Coy., Ltd.	...Left Bank.
A 1926	1373	Ho-a-Shoo, Ltd.	...Good Success Hill.
A 2237		do.	...Main Creek.
A 2600	1426	do.	...Blake Hill.
A 2793	57	do.	...Main Creek.
Under 1905 Regulations—			
B 490	2180	F. W. Hutson	...Main Creek.
B 593		Minnehaha Development Coy., Ltd.	...Adventure. Left Bank of
B 1070	2994	do.	...John.
B 1088		Ho-a-Shoo, Ltd.	...In Time, Right Bank of
B 1195	2989	do.	...Jap Hill, Left Bank of
B 1203		Minnehaha Development Coy., Ltd.	...Tiger Creek.
B 1511	3093	F. W. Hutson	...Klondyke Hill, Right Bank of
B 1551	3167	Ho-a-Shoo, Ltd.	...Jap No. 2, Encore, Left Bank.
B 1552	3168	do.	...Jap No. 1 do.
B 1558	3170	do.	...Jap No. 1, Tiger Creek, Right Bank of
B 1560		Henry France	...Bristol, Left Bank of
B 1626		Ho-a-Shoo, Ltd.	...Kam.
B 1863		H. George and J. Phillips	...Dendania, Left Bank of
B 1873		Isaac E. H. Chin	...Towe Kam, No. 2.
B 1874		John Herbert Downer	...Towe Kam, No. 1.
B 1875		do.	...Towe Kam, No. 3.
B 2075	3420	Henry George and Joseph Phillips	...Tiger Creek.
B 2216		Henry France	...Tiger Creek, Right Bank.
B 2257		F. W. Hutson	...Johannes, Left Bank of
B 2269		B. Reteneyer & James Smith	.. Tiger, Right Bank of
B 2308		Henry George	... Tiger, Right Bank of
B 2379		Minnehaha Development Co., Ltd.	...Christmas Hill, Left Bank of
B 2380		do.	...Last Chance Hill, Left Bank of
B 2381		do.	...Look Out Hill, do.
B 2382		do.	...Chance Hill, do.
B 2383		do.	...In time Hill, do.
B 2384		do.	...Chain Hill, do.
B 2385		do.	...Look up No. 2, do.
B 2386		do.	...Strong Hope Hill, do.
B 2387		do.	...Johannis Hill, do.
B 2388		do.	...Good Hope Hill, do.
B 2389		do.	...Look up Hill No. 1 do.
B 2390		do.	...Crown Hill, do.
B 2391		do.	...New Hill, do.
B 2393		do.	...Garnett Hill, do.

KONAWAK CREEK—TRIBUTARY ON RIGHT BANK.

Under 1899 Regulations—			
3144	1422	A. Hollingsworth	...Fairmaid.
3606	1420	J. H. Drakes	...Oblation Hill.
Under 1903 Regulations—			
A 233	1446	Isaac Lynch	...Land Flat.
A 2456	1487	Ho-a-Shoo, Ltd.	...Port Arthur, No. 1.
B 1699		Minnehaha Development Coy., Ltd.	...Trial, Right Bank of
B 1833		H. F. Gallienne	...Big Konawak, both banks.
Under 1905 Regulations—			
B 1834		H. F. Gallienne	... Big Konawak, both banks.
B 1917	3350	Minnehaha Development Coy., Ltd.	... Konawak Creek, Right Bank of
B 1918	3351	do.	... do.
B 1919	3352	do.	... do.
B 1920	3353	do.	... do.
B 1921	3354	do.	... do.
B 1922	3355	do.	... do.
B 2208		Jonathan Layne and Jane Howell	...Special, Right Bank of
B 2209		do.	... do.
B 2258		F. W. Hutson	...Jikuriah, Right Bank of a Tributary.

MAHDIA CREEK—TRIBUTARY ON RIGHT BANK.

Under 1896 Regulations —			
40		Connemara Syndicate	...Mahdia Creek.
41		do.	... do.
42		do.	... do.
91		do.	... do.
104	195	Minnehaha Development Coy., Ltd.	... do.
106	194	do.	... do.
108	192	do.	... do.
146	1039	Minnehaha Development Coy., Ltd.	... do.
147	1040	do.	... do.
148	1041	do.	... do.
149	1042	do.	... do.
161	3412	S. Young	...Tributary of Mahdia Creek.
163	1909	Minnehaha Development Coy., Ltd.	.. Kakauni Creek, Turtle Creek, Right Bank of
166	618	Ho-a-Shoo, Ltd.	...Sarrie Creek.
167	619	do.	.. do.
168	620	do.	.. Mahdia Flat.
170	1910	Minnehaha Development Coy., Ltd.	...Dispute, Right Bank of
195	1911	do.	...Timaru, Turtle, Right Bank.
198		Burgess, Marcus & Phipps	...Prosperity, Right Bank of
202	2440	Minnehaha Development Coy., Ltd.	...Mahdia Creek.
204	2441	do.	...Dagmarcabbaru.
273	2962	do.	.. Contented.
274	202	do.	..Mahdia Flat.
277	202	do.	...Larrie, Turtle, Right Bank of
278	201	do.	... do. do. do.
279	200	do.	...Trial do. do.
282	197	do.	...Club do. do.

Digitized by Google

No. of Claim Licence.	No. of Tablet.	Name of Holder.	Situation.

LIST OF CLAIM LICENCES.—(CONTINUED.)

DISTRICT NO. 2—POTARO RIVER—(CONTINUED.)

MAHDIA CREEK.—TRIBUTARY ON RIGHT BANK—(Continued.)

Under 1896 Regulations—(Continued.)

283	210	Minnehaha Development Co., Ltd.	...Crapeau, Turtle, Right Bank of
290		do.	...Charity.
296	241	H. F. Gallienne	...Nettle Creek.
297	242	do.	...Mara Creek.
320	209	Minnehaha Development Co., Ltd.	...Bunyan.
321	208	do.	... do.
323	1046	do.	...Mahdia Flat.
324	1417	do.	...Mahdia Creek.
325	1047	do.	...Shebally, Cooroo.
326	622	Ho-a-Shoo, Ltd.	...Mahdia Creek.
373		F. W. Hutson	...Carty Creek, Right Bank.
431		Connemara Syndicate	...Main Creek.
454	1037	Ho-a-Shoo, Ltd.	...Omemamma Flat.
511		Minnehaha Development Co., Ltd.	...Good Hope.
543	2442	do.	...Perseverance.
1061	1482	do.	...Reindeer, Right Bank of
1062		Connemara Syndicate	...Abandoned Creek, Left Bank of

Under 1897 Regulations—

62	1069	Minnehaha Development Co., Ltd.	...Two Friends.
120	291	Ho-a-Shoo, Ltd.	...Never Despair Flat.
224		Minnehaha Development Co., Ltd.	...Eureka Creek.
259		do.	...Crabwood Flat.
260		do.	...Contention Flat.
270	610	Ho-a-Shoo, Ltd.	...Stillnear Creek.
272	611	do.	...Road View Flat.
298	2443	Minnehaha Development Co., Ltd.	...Sister Creek Flat, Right Bank.
299	2444	do.	...Flat Creek.
395	268	do.	...Rose Creek.
424	1044	do.	...Stone Creek.
527	1912	do.	...Pound-a-Day Creek, Turtle Creek.
528	2437	do.	...Main Creek.
529	2438	do.	... do.
530	1913	do.	... do.
531	1914	do.	... do.
532	1915	do.	... do.
533	1916	do.	...Remorse, Kakamanni, Turtle.
534	1917	do.	...Main Creek.
535	1918	do.	...Inter Nos. Turtle.
536	2439	do.	...Surprise, Sisters, Turtle.
538		do.	...Turtle.
801	1437	J. Sandiford	...Bantam Creek.
819	2549	Ho-a-Shoo, Ltd.	...May Rose, Mahdia Flat.
820		Minnehaha Development Co., Ltd.	...Robber Flat.
1067	623	Ho-a-Shoo, Ltd.	...Main Creek.
1226		Minnehaha Development Co., Ltd.	.. Faith Creek.
1256	2453	Bobb, Dover, Prince & Octave	...Rose, Inflexible Creek.
1317		Minnehaha Development Co., Ltd.	...Turtle Creek, Right Bank.
1338	212	do.	...Bird's Hill.
1339	211	do.	...Bird's Hill.
1531	2446	do.	...Main Creek.
1532	2447	do.	...Flat, Mahdia.
1577	2548	Ho-a-Shoo, Ltd.	...Mental Flat, Mahdia.
1674	615	do.	...Good Will.

Under 1899 Regulations—

1676	677	Ho-a-Shoo, Ltd.	...Coolie.
1677	613	do.	...Dispute Hill.
1678	614	do.	... do.
1679	617	do.	...Coolie.
1715	290	E. Pemberton	...Purple.
1950		Minnehaha Development Co., Ltd.	...Trial.
1951		do.	... do.
1952		do.	... do.
1953		do.	...Chance.
1968	1925	do.	...Dispute.
1969	1926	do.	... do.
1970	1927	do.	... do.
1971	1928	do.	... do.
1972	2449	do.	...Turtle
2011		J. W. Gallienne	...Mahdia Flat.
2012		do.	... do.
2354		Ho-a-Shoo, Ltd.	...Johanna Flat.
2530	2450	Minnehaha Development Co., Ltd.	...Handrail Creek
2841	1488	do.	...Tin Creek.
2988	624	Ho-a-Shoo, Ltd.	...Lookham.
2989	625	do.	...Can Can.
3078		Minnehaha Development Co., Ltd.	...Tin Flat.
3079		do.	... do.
3136		Connemara Syndicate	...Plantain Hill.
3137		do.	...Fraser Creek and Hill.
3138		do.	...Main Creek.
3139		do.	...Plantain Hill.
3262	626	Ho-a-Shoo, Ltd.	...Wong Kam.
3263	627	do.	...Clompoo.
3264	628	do.	...Leeloo.
3265	629	do.	...Loomik.
3266	630	do.	...Mankam.
3267	631	do.	...Flat Clomkan.

Digitized by Google

No. of Claim Licence.	No. of Tablet.	Name of Holder.	Situation.

LIST OF CLAIM LICENCES—(CONTINUED.)

DISTRICT NO. 2—POTARO RIVER—(CONTINUED.)

MAHDIA CREEK.—TRIBUTARY ON RIGHT BANK—(Continued.)

Under 1899 Regulations—(Continued.)

3439		David Daniel	Mahdia Vale.
3478		Minnehaha Development Co., Ltd.	Old Lady.
3479	1942	do.	Rose.
3639		Ho-a-Shoo, Ltd.	Faithful.
3640		do.	Lookon.
3760		do.	Onesimus.
3839	1874	do.	Bell Rock Flat.
3905	1634	Minnehaha Development Co., Ltd.	Charity.
3942		H. F. Gallienne	Corn and Wine.
3946	292	Ho-a-Shoo, Ltd.	Victoria Hill, Mahdia Flat.
4364		do.	Relief.
4365		do.	Splendid.
4366		do.	do.
4368	1038	Minnehaha Development Co., Ltd.	Nicodemus, Mahdia Flat.
4373		do.	Tin Flat.
5308	972	Connemara Syndicate	Fraser.
5652		Minnehaha Development Co., Ltd.	Two Friends.
5897		Connemara Syndicate	Plantain, Fraser.
6389	1672	Daniel & Wilkinson	Vida.

Under 1903 Regulations—

A 172	2214	W. & J. Bunyan	Mahdia Flat.
A 173	2215	do.	do.
A 175	792	Ho-a-Shoo, Ltd.	Dispute Hill.
A 259		Minnehaha Development Co., Ltd.	Trial.
A 274		do.	Flower Hill.
A 353		do.	Mahdia Flat.
A 354		do.	do.
A 398		J. L. Fernandes & M. Lucas	Hopeful.
A 399		Minnehaha Development Co., Ltd.	Exchange.
A 401		Connemara Syndicate	Joseph Hills.
A 402		do.	do.
A 403		do.	do.
A 404	982	do.	do.
A 405	983	do.	do.
A 434	205	Minnehaha Development Co., Ltd.	Perseverance.
A 435	206	do.	Waterdog, Perseverance.
A 436		do.	Flat on River, Bank of
A 437		do.	do.
A 438		do.	do.
A 439		do.	do.
A 441		do.	Main Creek.
A 442		do.	do.
A 443		do.	do.
A 444		do.	do.
A 446	1171	F. W. Hutson	Carty, Right Bank of
A 447	1173	do.	Flat on Right Bank of Carty Creek, Right Bank of
A 448	1169	do.	do. do.
A 455		Minnehaha Development Co., Ltd.	Main Creek.
A 456		do.	do.
A 457		do.	do.
A 458		do.	do.
A 459		do.	do.
A 460	204	do.	do.
A 461	207	do.	do.
A 467	788	Ho-a-Shoo, Ltd.	"Me one Camp," Right Bank of
A 520	2050	do.	Bell Rock.
A 608	644	do.	Bedford Flat.
A 841		Connemara Syndicate	Joseph Hill.
A 968		Ho-a-Shoo, Ltd.	Madagascar Hill.
A 1032	2996	do.	Stone.
A 1116		E. Pollard & S. Cæsar	Surprise Hill.
A 1117		do.	Victoria Hill.
A 1144		Ho-a-Shoo, Ltd.	Bedford Flat.
A 1148	1485	Minnehaha Development Co., Ltd.	Powder.
A 1185	486	do.	Japan Hill.
A 1244	483	A. A. Ross	Upper Mahdiana, Right Bank of
A 1318	1920	Minnehaha Development Co., Ltd.	Dispute Flat.
A 1334		do.	Perseverance, Handrail, Right Bank of
A 1412	1179	F. W. Hutson	Jumbo Hill, Carty Creek, Right Bank of
A 1432	1178	do.	do. do. do.
A 1449	1068	Minnehaha Development Co., Ltd.	Main Creek.
A 1462		do.	Joseph Hill.
A 1468	257	J. N. Welsh	Kettle Drum.
A 1542	1070	Minnehaha Development Co., Ltd.	Zion Hill.
A 1543	1071	do.	do.
A 1593	823	Ho-a-Shoo, Ltd.	do.
A 1648	824	do.	do.
A 1819	1176	F. W. Hutson	Jumbo Hill.
A 1820	1177	do.	do.
A 1882	1923	Minnehaha Development Co., Ltd.	Marudie Flat, Pound-a-day, Turtle, Right Bank
A 1900	1924	do.	Dumont.
A 2450		E. Pemberton	Bristol.
A 2627		Ho-a-Shoo, Ltd.	Dispute Hill.
A 2752	1506	Minnehaha Development Co., Ltd.	Passover.

Digitized by Google

No. of Claim Licence.	No. of Tablet.	Name of Holder.	Situation.

LIST OF CLAIM LICENCES—(CONTINUED.)

DISTRICT No. 2—POTARO RIVER.—(CONTINUED.)

MADIA CREEK—TRIBUTARY ON RIGHT BANK.—(Continued.)

Under Regulations—

B 534		Minnehaha Development Co., Ltd.	Germ Flat, Right Bank of
B 539	2277	do.	Britain Flat, Left Bank of
B 747	2488	do.	Mahdia No. 1
B 748	2489	do.	do. 2
B 749	2490	do.	do. 3
B 750	2491	do.	do. 4
B 751	2492	do.	do. 5
B 752	2493	do.	do. 6
B 753	2494	do.	do. 7
B 754	2495	do.	do. 8
B 755	2496	do.	do. 9
B 756	2497	do.	do. 10
B 757	2498	do.	do. 11
B 758	2499	do.	Zion Hill.
B 949	2819	do.	Rhodius Hill, Turtle, Left Bank of
B 989	2664	do.	Evans.
B 990	2665	do.	In Time.
B 991	2666	do.	Congo Heartburn.
B 992	2667	do.	Sisters Hill.
B 993	2668	do.	Hope Hill.
B 994	2669	do.	Indian.
B 1192	2986	Ho-a-Shoo, Ltd.	View Hill No. 1, Look and Weep, Right Bank of
B 1193	2987	do.	do. No. 2, do. do.
B 1194	2988	do.	do. No. 3, do. do.
B 1196	2990	do.	Boney Flat.
B 1441	3062	Minnehaha Development Coy., Ltd.	Charlie.
B 1484		do.	Shell Rose. [Bank of
B 1601	3174	Ho-a-Shoo, Ltd.	No. 3 Luck's Flat, Right Bank, Mahdia Right
B 1602	3175	do.	No. 1 do. do.
B 1603	3145	Minnehaha Development Co., Ltd.	Divide Hill
B 1610	3176	Ho-a-Shoo, Ltd.	"Turn Over" Right Bank, Mahdia, Right Bank of
B 1611	3177	do.	No. 2 Luck's Flat do. do.
B 1620	3178	do.	Mizpah, Mahdia.
B 1669		Hubert F. Gallienne	Near by, Left Bank of
B 1683	3206	Minnehaha Development Coy., Ltd.	Sand, Left Bank of
B 1692	3210	do.	Mahdia Flat.
B 1697		Joshua Sobers	Spacel Hill, Prosperity, Mahdiana.
B 1936	3406	Minnehaha Development Coy., Ltd.	Smith Flat, Mahdiana, Right Bank of
B 1937	3407	do.	do. do.
B 1938	3408	do.	do. do
B 1939	3409	do.	do. do.
B 2242		J. Sobers & S. Henry	Special, Prosperity, R.B. of
B 2376	3667	Fredericks Li	Rose Hill, R.B. of
B 2403		A. Brathwaite & Jno. Reeves	Manicora, L.B. of
B 2404		do.	do.

DISTRICT NO. 2—KONAWARUK RIVER.

MAIN RIVER.

Under 1896 Regulations—

101	782	Ho-a-Shoo, Ltd.	Escourt Creek.
691		Guiana Gold Coy., Ltd.	St. Marie No. 3, Right Bank.
692		do.	do. No. 4, do.
693		do.	do. No. 5, do.
905	572	Ho-a-Shoo, Ltd.	Wilson Creek.
906	573	do.	Left Bank, Wilson Creek.
907	574	do.	do. do.
908	575	do.	Julia Creek, White Creek.
909	576	do.	White Creek. Rocky Creek.
910	577	do.	do. do.
911	578	do.	do. do.
912	579	do.	do. do.
913	580	do.	Double Creek, South Fork.
914	581	do.	Rocky Creek.
915	582	do.	do.
916	583	do.	do.
917	584	do.	Nugget Creek, Rocky Creek.
918	585	do.	Viola Creek do.
919	586	do.	Bon Espoir Creek.
920	587	do.	do. (Waterside.)
921	588	do.	do.
922	589	do.	Augusta Creek, Bon Espoir Creek.
923	590	do.	do. do.
924	591	do.	Trial Creek, Atlas Creek, North Fork.
925	592	do.	Explorers Creek, do.
926	593	do.	La Providence Creek, do.
927	594	do.	Soon Creek, Brans Creek do.
933	600	do.	Victory Creek, do.
934	601	do.	Passover Creek, do.
935	602	do.	Primrose Creek, La Providence, North Fork.
936	603	do.	Maybell Creek, Atlas, North Fork.
937	604	do,	Prosperity Creek, do. do.
938	605	do.	Atlas Creek, do.
939	606	do.	do. do.
983	178	M. P. Camacho	Pleasant.

Under 1899 Regulations—

206		Guiana Gold Co., Ltd.	Trial Creek.
2464		do.	Dove.
2567		Ho-a-Shoo, Ltd.	Colligant.
3080	172	M. P. Camacho	Good Faith.

Digitized by Google

No. of Claim Licence.	No. of Tablet.	Name of Holder.	Situation.

LIST OF CLAIM LICENCES.—(CONTINUED.)

DISTRICT NO. 2—KONAWARUK RIVER—(CONTINUED.)

MAIN RIVER.—(Continued.)

Under 1899 Regulations—(Continued.)

5110	766	Ho-a-Shoo, Ltd.	...Faith Creek.
5124	767	do.	...Deer Creek.
5127	768	do.	...Chance Creek.
5128	769	do.	...First Handrail.
6037	173	M. P. Camacho	...Chance (Willis's Landing.)

Under 1903 Regulations—

A 42	785	Ho-a-Shoo, Ltd.	..Rat Hill.
A 357	174	M. P. Camacho	..Temple Bar.
A 358	175	do.	..Astorish.
A 359	176	do.	...Chance.
A 360	177	do.	...Luck.
A 504	812	Ho-a-Shoo, Ltd.	...Sand.
A 838		do.	...No. 1.
A 839		do.	...No. 2.
A 840		do.	...No. 3.
A 892	299	J. F. Clement	..Edith, Warrieperu.
A 1643	1443	A. B. Brown and D. A. Barton	...Konawaruk Flat.
A 1666	797	Ho-a-Shoo, Ltd.	...Kuropatkin Hill.
A 1667	798	do.	...Oyama Hill.
A 1668	799	do.	...Kuroki Hill.
A 1669	800	do.	...London Hill.
A 1672	801	do.	...Palmer Flat, No. 1, Left Bank of
A 1673	802	do.	... do. No. 2, do.
A 1674	803	do.	... do. No. 3, do.
A 1675	804	do.	... do. No. 4, do.
A 1676	805	do.	... do. No. 5, do.
A 1677	806	Guiana Gold Co., Ltd.	... do. No. 6, do.
A 1678	807	do.	... do. No. 7, do.
A 1693	1231	Minnehaha Dev. Co., Ltd.	...Konawaruk Flat.
A 1710	1873	Ho-a-Shoo, Ltd.	...Preserve.
A 1738	842	do.	...Lainyang No. 1, Right Bank of
A 1739	843	do.	... do. No. 2.
A 1741	845	do.	...Palmer Hill, Left Bank of
A 1742	846	do.	...Alliance, Right Bank of
A 1746		do.	...Left Over, do.
A 1765	2313	do.	...Trial Flat, Left Bank of
A 1766	2314	do.	...Unity Flat, do.
A 1767	2315	do.	...Chance Flat, Right Bank of
A 1768	2316	do.	...Fraternity Flat, Right Bank of
A 1769	2317	do.	...Togo Flat, do.
A 1770	2318	do.	...In Time Flat, Left Bank of
A 1854	2550	do.	...Ivy Flat, do.
A 1855	2551	do.	...Veto Flat, do.
A 1856	2552	do.	...Defiance Flat, Right Bank of
A 1985	325	Guiana Gold Co., Ltd.	...Accourie Left Bank of
A 1986	326	do.	... do. do.
A 1987	327	do.	... do. do.
A 1988	328	do.	... do. do.
A 2219	847	Ho-a-Shoo, Ltd.	...Bon Espoir, Left Bank of
A 2220	848	do.	... do. do.
A 2221	849	do.	...Bon Espoir, Left Bank of
A 2292	339	Guiana Gold Co., Ltd.	...Winiperu, Left Bank of
A 2293	340	do.	... do. do.
A 2294	341	do.	... do. do.
A 2295	342	do.	... do. do.
A 2296	343	do.	... do. do.
A 2297	344	do.	... do. do.
A 2298	345	do.	... do. do.
A 2299	346	do.	... do. do.
A 2300	347	do.	... do. do.
A 2301	348	do.	... do. do.
A 2443	916	Ho-a-Shoo, Ltd.	...White Creek, do.
A 2444	917	do.	... do. do.
A 2508	852	do.	...Camp No. 1, Right Bank, White, Right Bank of
A 2509	853	do.	...Camp No. 2, Right Bank, Patience, do.
A 2510	854	do.	...Dowler Hill, do. do. do.
A 2511	855	do.	...Thompson Hill, Left Bank, Chance, do.
A 2512	856	do.	...Chance Hill, Right Bank, do. do.

Under 1906 Regulations—

B 102	251	Ho-a-Shoo, Ltd.	...North Fork, Left Bank of
B 103	250	do.	... do. do.
B 104	249	do.	... do. do.
B 105	248	do.	... do. do.
B 106	246	do.	... do. do.
B 107	247	do.	... do. do.
B 610	2301	do.	...North Fork Tributary.
B 611	2302	do.	... do. do.
B 612	2303	do.	... do. do.
B 613	2304	do.	... do. do.
B 614	2305	do.	... do. do.
B 615	2306	do.	... do. do.
B 616	2307	do.	...Triple, Double, Patience, Left Bank of
B 617	2308	do.	...Double No. 2, Patience, Left Bank of
B 618	2309	do.	...Double No. 3, do. do.
B 619	2310	do.	...Double No. 4, do. do.
B 620	2311	do.	...Sooner, Patience, White, Left Bank of
B 621	2300	do.	...White, Left Bank of

Digitized by Google

No. of Claim Licence.	No. of Tablet.	Name of Holder.	Situation.

LIST OF CLAIM LICENCES.—(CONTINUED.)

DISTRICT NO. 2—KONAWARUK RIVER—(CONTINUED.)

MAIN RIVER—(CONTINUED.)

Under 1903 Regulations—(Continued.)

B 759	2500	Minnehaha Development Co., Ltd.	North Fork.
B 1032	2798	Ho-a-Shoo, Ltd.	Quartz Hill, Left Bank of
B 1033	2799	do.	Jackson Hill, do.
B 1037	2803	do.	Charity, Left Bank of
B 1038	2804	do	Evans, North Fork.
B 1366		Ho-a-Shoo, Ltd.	Left Bank, North Fork, Left Bank of
B 1676		I. E. H. Chin	At Last No. 1, R.B., White Creek, Left Bank of
B 1677		do.	At Last No. 2, do. do. do.
B 1678		do.	At Last No. 3, do. do. do.
B 1679		do.	At Last No. 4, do. do. do.
B 1680		do.	At Last No. 5, do. do. do.
B 1681		do.	At Last No. 6, do. do. do.
B 1682		do	Luck, Right Bank of
B 1946		Henry P. A. Stephens & John Stephens	Bright Hope, Crabwood, Right Bank of
B 2024	3410	Caroline Vieira	Coronation, Right Bank of
B 2057		John Francis Clement	Hope Hill, Left Bank, Warriparu, Left Bank of
B 2071		James Yarde	Expectation, Left Bank of
B 2104		James Yard	Expectation, Left Bank of
B 2123		John Nathaniel Wade	Tratalgar Hill, Right Bank of
B 2126		Minnehaha Development Co., Ltd.	Revolt Hill, Left Bank of
B 2127		Isaac E. H. Chin	Invisible, Right Bank, Winiperu, Left Bank of
B 2178		do.	Coronation Hill, Right Bank of
B 2610		E. Thompson, E. Semple & E. Sampson.	Perseverance, Konawaruk.
B 2274		D. E. Isaac	Faith, Left Bank, Sawarie, Left Bank of
B 2486	3700	P. Jarad and D. Philander	Deception, Right Bank, North Fork, Left Bank of

MINNEHAHA CREEK.—TRIBUTARY ON LEFT BANK.

Under 1896 Regulations—

100	781	Ho-a-Shoo, Ltd.	Cow Creek.
102	783	do.	Deer Creek
190		Minnehaha Development Co., Ltd.	Main Creek.
191		do.	do.
192		do.	do.
193		do.	Too-ruk.
194		do.	Main Creek.

Under 1899 Regulations :—

792	1880	Minnehaha Development Co., Ltd.	Main Creek.
827	784	Ho-a-Shoo, Ltd.	Daisy Creek.
876	1020	Minnehaha Development Co., Ltd.	Ravine Waracabra Cree
877	1009	do.	Main Creek.
878	1010	do.	do.
880	1012	do.	do.
881	1021	do.	do.
882	1022	do.	do.
883	1014	do.	Waridie Creek.
884	1015	do.	Triumph Flat.
885	1016	do.	Joseph Flat.
886	1017	do.	House Creek Flat.
887	1018	do.	Reserve Flat, Waracabra Creek.
1017	2545	do.	Main Creek.
1026	1033	do.	Jackson Creek.
1027	1034	do.	McCaddie.
1294	1019	do.	Waridie.
1696	1457	do.	Tributary of a Tributary.
2420		N. A. Soes	Macedonia.
2792	1879	Minnehaha Development Co., Ltd.	Faith.
2904		Ho-a-Shoo, Ltd.	St. Stephen's Hill.
3270		N. A. Soes	Deadman Hill.
3382		Minnehaha Development Co., Ltd.	Surprise.
3383		do.	do.
3683	697	do.	Little as Much.
3734		Charles Thomas	Birdcage Hill.
4144	645	Ho-a-Shoo, Ltd.	Hill Rock.
4553	646	do.	do.
4554	639	do.	do.
4572	644	do.	Hill Carmen.
5192	258	Joseph Welch	Kettle Drum, Dry.
6001	939	Ho-a-Shoo, Ltd.	Minnehaha Flat.
6003	1504	T. J. Waddell	do.
6034		W. Johnson	Jane Creek.
6554	638	Ho-a-Shoo, Ltd.	Look and Weep Hill.
6567	643	do.	Rose.

Under 1903 Regulations :—

A 51		Minnehaha Development Co., Ltd.	Waracabra.
A 69		do.	do.
A 189		do.	Look and Weep Hill.
A 190		do.	Look and Smile Hill.
A 234		do.	Marudie.
A 235		do.	McCaddie.
A 309		do.	Becca Slide Hill.
A 356		do.	Try Again.
A 540		do.	Waranana.

Digitized by Google

No. of Claim Licence	No. of Tablet.	Name of Holder.	Situation.

LIST OF CLAIM LICENCES—(CONTINUED.)

DISTRICT NO. 2—KONAWARUK RIVER—(CONTINUED.)

MINNEHAHA CREEK.—TRIBUTARY ON LEFT BANK.—(Continued.)

Under 1903 Regulations—

A 574		J. N. Welch	...Kettle Drum Hill.
A 607	647	Ho-a-Shoo, Ltd.	...Look and Weep.
A 691		Minnehaha Development Co., Ltd.	...Inter Nos. Hill.
A 740	1505	T. J. Waddell	...Little as Much.
A 779	2416	Levi Semple	...Star.
A 1235		Ho-a-Shoo, Ltd.	...Look and Weep Hill.
A 1264		Minnehaha Development Co., Ltd.	...Hope.
A 1485	815	Ho-a-Shoo, Ltd.	...Solomon Hill, Right Bank of
A 1486	816	do.	...Prescott Hill, Left Bank of
A 1487	817	do.	...Solomon Hill, Right Bank of
A 1488	818	do.	...Bedford Hill, Left Bank of
A 1490	820	do.	... do.
A 1491	821	do.	... do.
A 1581	1300	D. A. Barton	...Triumph Hill.
A 1592	822	Ho-a-Shoo, Ltd.	...Downer, Mahdia Head.
A 1622		Minnehaha Development Co , Ltd	...No. 3 Water.
A 1846		do.	...Letter A Flat, Left Bank of
A 1847		do.	...Letter B Flat.
A 1848		do.	...Letter C Flat.
A 1852		do.	...Reserve.
A 1853		do.	...Trick.
A 2088		do.	...Trial.
A 2289	15	do.	...Marudie Hill.
A 2322	830	Ho-a-Shoo, Ltd.	...Experience No. 1, Deer Creek.
A 2323	831	do.	... do.
A 2364	1458	Minnehaha Development Co., Ltd.	...Webster Hill No. 1.
A 2365	1459	do.	... do. No. 2.
A 2366	1460	do.	...Hope No. 1.
A 2367	1461	Minnehaha Development Co., Ltd.	...Hope No. 2.
A 2369	1463	Ho-a-Shoo, Ltd.	...St. Joseph.
A 2370	1464	Eric Tayleur	...Joseph No. 1.
A 2371	1465	Minnehaha Development Co., Ltd.	... do. No. 2.
A 2372	1466	do.	...Minnehaha Syndicate.
A 2461	1072	do.	...Blake Hill and Flat, Right Bank of
A 2462	1073	do.	...Tapshire Hill and Creek, do
A 2463	1074	do.	... do.
A 2464	1075	do.	...William, Right Bank of
A 2466	1077	do.	...Osborne, Right Bank of

Under 1905 Regulations—

B 585		Charles & D'Oliveira	...Minnehaha Creek.
B 586		do.	... do.
B 760	2501	Minnehaha Development Co , Ltd.	...Old D. O.
B 761	2502	do.	... do.
B 762	2503	do.	...Emily, Left Bank of
B 763	2504	do.	... do.
B 866	2564	do.	...Still-in-Hope Creek.
B 867	2565	do.	...May Creek.
B 968	2639	Ho-a-Shoo, Ltd.	...Palm Creek, Left Bank of
B 969	2640	Minnehaha Development Co., Ltd.	...Troolie.
B 970	2641	do.	...Orchid.
B 971	2642	do.	...Stone.
B 1079	2959	do.	...Bovill Hill, Left Bank of
B 1468		do.	...Main Creek.
B 1553	3169	Ho-a-Shoo, Ltd.	...Rose Creek.
B 1571	3171	do.	...Weldone, near Eagle Mountain, Left Bank, Minnehaha, Left Bank of
B 1572	3172	do.	...Catherine, Left Bank, Minnehaha, Left Bank of
B 1590	3173	do.	...Sardine, do. do.
B 1615		Minnehaha Development Co., Ltd.	...Left out, Left Bank, Maroodie, Left Bank, Min-
B 1653		Isaac E. H. Chin	...My Chance, do. [nehaha, Left Bank of
B 1654		do.	...Come and See, do.
B 1655		do.	...Chung, do.
B 2103		James Adolphus Seaforth	...Nil Desperandum, Left Bank of
B 2180		Minnehaha Development Co., Ltd.	...Kaiora, Left Bank, North Fork

DISTRICT NO. 2.—ESSEQUIBO RIVER.

MISCELLANEOUS.

Under 1905 Regulations—

B 2128		E. E. McCalman	...Stingray near Kumacke Hole Rapids, R.B. Esseq.
B 2485		J. Joe & A. Wills	...Enterprise Hill, R.B. Handrail, R.B. Potaro.
B 2584		M. Malouf	...Conrakbaru, Right Bank, Potaro.
B 2585		do.	... do.
B 2586		do.	... do.
B 2587		do.	... do.
B 2588		do.	... do.
B 2589		do.	...Right Bank, Potaro River.
B 2590		do.	... do.
B 2591		do.	... do.
B 2592		do.	... do.
B 2593		do.	... do.
B 2594		do.	... do.
B 2595		do.	...Conrakbaru, Right Bank, Potaro.
B 2605		Levi Bacchus	...In Time, R.B. Handrail, R.B. Potaro.

DISTRICT NO. 2.—DEMERARA RIVER.

Under 1905 Regulations—

B 2065		Manoel J. Calorio	...Mariaba Creek, Flat, Left Bank, Demerara River.
B 2223		E. Phipps	...Arawakabaroo, R.B. of

Digitized by Google

No. of Claim Licence.	No. of Tablet.	Name of Holder.	Situation.

LIST OF CLAIM LICENCES—(CONTINUED.)

DISTRICT NO. 3—MAZARUNI RIVER.

KABURI CREEK.—TRIBUTARY ON RIGHT BANK.

Under 1905 Regulations—

B 703	2419	S. E. R. Forbes	...Ohio Creek, Flat and Hills, Left Bank.
B 1090	2858	do.	...Creek, Flats and Hills, Ohio, Left Bank.
B 2287		Alonzo Stouto	...Faith, Left Bank, Ohio, Kaburi, Right Bank of
B 2411		M. Malouf	...Falls No. 1, Right Bank of
B 2412		do.	...Falls No. 2, do.
B 2413		do.	...Quartz, Right Bank of
B 2414		do.	...Turtle, do.
B 2415		do.	...Richard Peter Creek, Right Bank of
B 2416		do.	...Tacouba Creek do.
B 2417		do.	...Appaconey do. [Left Bank of
B 2433		Simon Wills	...Stone Creek, Left Bank Black Water, R.B. Ohio,
B 2444	3685	Evan Wong	...Chance, Right Bank, Ohio, Left Bank of
B 2460	3620	H. A. Sutton	...In Time, Right Bank, Ohio, Right Bank of
B 2461	3621	do.	...Perseverance No. 2, Right Bank, Ohio, R.B. of
B 2462	3622	do.	...Perseverance No. 1, do. do.
B 2487	3604	C. S. Solomon	...Parrd, Left Bank Camp, Right Bank Ohio, L.B. of
B 2488	3605	do.	...Camp do. do. do.
B 2489	3609	T. A. White & E. N. Phipps	...In Time do. do. do.
B 2490	3610	do.	...Camp do. do. do
B 2491		Silas Blake	...Turtle No. 2, Black Water do. do.
B 2493	3686	J. W. Brown	...Faith, Right Bank Ohio.
B 2499	3611	T. A. White & E. N. Phipps	...Enterprise, L.B. Camp, R.B Ohio, Left Bank of
B 2500	3612	do.	...Camp No. 2 do. do.
B 2501	3613	do.	...Lena Flat, Camp, Ohio, Caburi, Right Bank of
B 2503	3623	H. A. Sutton	...Majuba, Right Bank, Ohio, Left Bank of
B 2504	3606	C. S. Solomon	...Camp No. 2 do. do.
B 2505	3607	do.	...Tiger Camp, Right Bank, Ohio, Left Bank of
B 2506	3608	do.	...Perseverance, Left Bank Camp, Left Bank of
B 2516	3626	Evan Wong	...Endeavour, Ohio.
B 2517	3627	do.	...Pioneer, Ohio, Right Bank of
B 2518	3628	do.	...Turtle do. do.
B 2519	3629	do.	...Industry do. do.
B 2526	3684	J. Alleyne & J. Yong	...Hill, Good Faith, Right Bank of
B 2527		M. Malouf	...Peter, Right Bank of
B 2606		G. A. December, Dean & Cephas	...Bon Fire, Right Bank Ohio, Left Bank of
B 2611		J. W. Brown	...Powis, Left Bank, Ohio, do.
B 2612	3688	do.	...Do. do. do.
B 2614		A. Samuel & T. Chung	...Powis, Right Bank, Ohio, do.
B 2615		C. Cozier, I. Matthews, G. Cozier and H. Williams.	Sawarrie do. do,
B 2629		E. A. Sampson & T. Thompson	...Crab do. do.

SEMANG CREEK.—TRIBUTARY ON RIGHT BANK.

B 2266		J. Mitchell	...Satan, Right Bank of.
B 2616		Charlotte London	...Perseverance.

TAKATU CREEK—TRIBUTARY ON LEFT BANK.

Under 1905 Regulations—

B 1368	2958	Joseph William Luke	...Charity Creek, Right Bank
B 2077		Stephen A. Moore	...Prosperity, Right Bank of
B 2278		do.	...Turtle, Right Bank of
B 2492		J. Mitchell	...Fish No. 2, Right Bank, Cusaru, Left Bank of

ENACHU CREEK.—TRIBUTARY ON LEFT BANK.

Under 1905 Regulations—

B 1652	3165	James Edgar Clementson	...Kaupari, Enachu Landing
B 1703		J. E. Clementson [Precious Stones]	...Mora Creek, Turtle, Right Bank of
B 1704		do. do.	...Turtle and Mora, Right Bank of
B 2239		James Edgar Clementson do.	...Wessels, Right Bank of
B 2291		do. do.	...Turtle, Left Bank of

SERENAMU CREEK—TIBUTARY ON LEFT BANK.

Under 1903 Regulations—

A 660		Corona Diamond Syndicate [Precious Stones]	Ambobaru, Left Bank of

PUTARENG CREEK.—TRIBUTARY ON LEFT BANK.

Under 1905 Regulations—

B 2184		R. N. Sharma & H. A. Waldron. [Precious Stones]	Retreat in old B. G. Concession, Putareng.
B 2374		Alice Selina Roberts	...Rocky, Left Bank of
B 2375		H. S. Vanherheyden & S. E. Tullock do.	...Forest Hill, Left Bank of
B 2440		do. do.	...Platonic Hill, Right Bank of
B 2613		T. De Chalus and W. Henderson	...Turtle, Right Bank, Monkey, Left Bank of
B 2626	3792	Robert Schomburgk	...Carracaramou Creek.
B 2628	3794	do.	Carracarrmou, Right Bank of

ISSENERO CREEK.—TRIBUTARY ON LEFT BANK.

Under 1905 Regulations—

B 2078	3415	Fitz Walcott (Precious Stones)	...Try Best.
B 2159	3497	C. Smith, J. E. Williams & J. Hatton	...Prosperity, Charity, Left Bank of
B 2218		M. J. De Freitas	...La Providence, Left Bank of
B 2267	3542	Manoel J. DeFreitas	...Perseverance, No. 1 Charity, Left Bank of
B 2293		Duncan Harrison	...In Time, Left Bank of
B 2294		do.	...Mauroodi, No. 1 Tributary, In Time, Left Bank of
B 2329		James Wilson [Precious Stones]	...Deer Creek, Left Bank, Diamond, Left Bank of
B 2371		Fitz Walcott do.	...Try Best.
A 2372		do.	... do,

Digitized by Google

No. of Claim Licence.	No. of Tablet.	Name of holder.	Situation.

LIST OF CLAIM LICENCES—(CONTINUED.)

DISTRICT NO. 3.—MAZARUNI.—(CONTINUED).

ISSENEBO CREEK—TRIBUTARY ON LEFT BANK.—(Continued).

Under 1905 Regulations—

A 2428	3601	E. A. Sampson & D. Ashby	...Granite, Coomaparoo, Left Bank of
B 2429	3763	D. H. Harrison	...Labba, Left Bank, Plum Creek, Left Bank of
B 2430	3764	do.	...Deer do. do.
B 2431	3765	do.	...Centipied do. do.
B 2483	3616	D. Honnibal J. Hunte & A. De S. Coelho	Hope, Comaparu, Left Bank of
B 2484	3617	do.	...Blackwater do.
B 2496		N. Declos & A. Spiers (Precious Stones)	...King of Diamonds, Comaparu.
B 2497		do. do.	...Comaparu.
B 2498		do. do.	...Mamoo.
B 2502		N. Carter & S. Williams do.	...Chance, Left Bank of
B 2596	3811	N. King, C. Lybad & W. Welch	...Coomaparoo, Left Bank of
B 2597	3812	N. King, C. Lybad & W. Welch	... do.
B 2604	3762	D. H. Harrison	...Trial, Left Bank of
B 2622	3695	James Wilson (Precious Stones)	...England, Left Bank of
B 2624		W. J. Kenswell do.	...Caroumi, Left Bank of
B 2625		do. do.	... do.
B 2627	3793	R. Schomburgk do.	...Carrimouraparue, Left Bank of

HAIMARAKA CREEK—TRIBUTARY ON LEFT BANK.

Under 1905 Regulations—

B 1581	3109	M. J. de Freitas	...Cunamee, Left Bank of
B 1582	3110	do.	...Capadula, do.
B 2080		Fitz Walcott	...Baboon, Haimaraka.
B 2189		R. Schomburgk	...Baboon, Left Bank of
B 2190		do.	...Whybapa, Right Bank of

DISTRICT NO. 3—PURUNI RIVER.

CHINESE CREEK.—TRIBUTARY ON LEFT BANK.

Under 1896 Regulations—

327	2078	John Dos Santos	...Main Creek.
328	2079	do.	... do.
329	2080	do.	... do.

MARA MARA CREEK—TRIBUTARY ON LEFT BANK.

Under 1896 Regulations—

753	358	J. H. Muller	...In Time Creek.

Under 1905 Regulations—

B 1350		J. H. Muller	...Reef Dove, opposite Mara Mara.
B 1351		do.	...Bendego.
B 1451	3090	E. N. Small	...Mara Mara.
B 1452	3091	do.	... do.
B 1453	3088	do.	... do.
B 1454	3089	do.	... do.

MISCELLANEOUS.

Under 1899 Regulations—

1565	436	B. Clarke	...Two Friends Creek, Right Bank.

Under 1905 Regulations—

B 572	2418	B. Clarke and J. W. A. King	...Two Friends Creek, Right Bank.
B 1763		W. R. Currica	...Mary Belle, Tiger Creek, Left Bank.
B 1983	3385	do.	...Prosperity, Right Bank, Puruni.
B 1984	3386	do.	...Twin Sisters do.
B 2044		Robert James Peters & Alfred Bobb	...Baby, Right Bank, Puruni.
B 2059	3404	Manoel D'Abreu	...B.G. Creek, between Manicole and Rurgomaster Landing.
B 2265		J. A. Eytle, D. H. Eytle & Albert S. Eytle.	...Crab, Tributary of Itaki, Right Bank of
B 2288	3699	J. H. Muller	...In Time, Right Bank Tiger, Left Bank Puruni
B 2328	3560	H. P. Williams & J. dos Santos	...B.G. Creek, Left Bank, Puruni.
B 2360		Alexander Allen	... do.
B 2445	3692	A. J. da Silva	...Tooroo, L. B., Puruni, Left Bank of

DISTRICT NO. 4—GROETE CREEK.

GROETE CREEK—TRIBUTARY ON LEFT BANK, ESSEQUIBO RIVER.

Under 1905 Regulations—

B 1630		Robert Haywood	...White Creek, Left Bank, Right Bank of
B 1647		James Denny	...Trial Creek, White Creek

DISTRICT NO. 4—CUYUNI RIVER.

OKO CREEK—TRIBUTARY ON RIGHT BANK.

Under 1899 Regulations—

B 2543		A. Fraser, A. Cæsar & J. Hector	...Trust in Hope.

MABIWA CREEK.—TRIBUTARY ON LEFT BANK.

Under 1905 Regulations—

B 1172	2836	J. H. Clementson	...Sardines, Left Bank.
B 1376	1379	M. Vieira	...Hopeful, No. 2, Left Bank.
B 1377	1380	do.	... do. No. 1, do.

AREMU CREEK—TRIBUTARY ON RIGHT BANK.

Under 1899 Regulations—

5937	262	M. Vieira	...Lady Smith.

Digitized by Google

No. of Claim Licence.	No. of Tablet.	Name of Holder.	Situation.

LIST OF CLAIM LICENCES—(CONTINUED.)

DISTRICT NO. 4—CUYUNI RIVER.—(CONTINUED.)

AREMU CREEK—TRIBUTARY ON RIGHT BANK.—(Continued.)

Under 1903 Regulations—

A 1712	148	J. Andrew	...Stone.
A 1865	144	do.	...Good Hope.
A 2578	442	D. Shepherd & M. Vieira	...Amelia Hill, Right Bank.
A 2608	145	J. Andrew	...Pretoria Hill, No. 1, Right Bank
A 2609	146	do.	... do. No. 2, do.
A 2610	147	do.	... do. No. 3, do.
A 2634	3078	G. Williams, J. Hillman & M. Vieira	...Britton Hill, Right Bank
A 2779	294	M. Vieira & E. Mannie	...Kimberley Hill, No. 2, Right Bank.
A 2780	295	do.	... do. No. 1, do.

Under 1905 Regulations—

B 51	1754	M. Vieira	...Mafeking Hill, Right Bank of
B 78	214	J. Andrew	...Shop Hill.
B 89	570	H. J. De Freitas	...Unity, Right Bank.
B 127	571	do.	... do. do.
B 135	296	E. Mannie & M. Vieira	...Amelia, Right Bank.
B 136	297	do.	...Try Best ,,
B 137	298	do.	...Britain ,,
B 144	381	J. Andrew	...Shop Hill ,,
B 145	382	do.	...Pretoria ,,
B 146	383	do.	...Rose Leaf ,,
B 147	384	do.	... do. ,,
B 148	385	do.	...Pretoria ,,
B 149	386	do.	.. do. ,,
B 150	351	do.	...Honey Creek ,,
B 151	352	do.	... do. ,,
B 152	353	do.	... do. ,,
B 153	354	do.	... do. ,,
B 154	355	do.	...Ma abunta ,,
B 155	356	do.	... do. ,,
B 303	2093	do.	...Stone Creek ,,
B 304	2094	do.	...Honey Creek ,,
B 305	2095	do.	... do. ,,
B 306	2096	do.	...Stone Hill ,,
B 307	2151	do.	...Stone Creek ,,
B 308	2152	do.	.. do. ,,
B 309	2153	do.	...Honey Creek ,,
B 310	2154	do.	... do. ,,
B 311	2155	do.	...Stone Hill ,,
B 312	2156	do.	...Stone Creek ,,
B 313	2157	do.	... do. ,,
B 314	2158	do.	...Honey Creek ,,
B 315	2160	do.	... do. ,,
B 395	2220	J. D'Abreu Serrao	...Colenso.
B 396	2221	do.	...Hope.
B 457	2381	do.	...Port Arthur, Right Bank of
B 458	2382	do.	...Corea, No. 1 ,,
B 901	2587	Josephine C. Vinton	...Aremu Creek.
B 902	2588	do.	...Macaw. Right Bank.
B 903	2589	do.	...Hoorie ,,
B 909	2786	Thos. N. Herod	...St. Mary ,,
B 942	2711	E Mannie & D'Paiva	...Faithful ,,
B 957	2621	Josephine C. Vinton	...Baridie ,,
B 958	2622	do.	...Monkey ,,
B 959	2623	do.	...Africa ,,
B 960	2624	do.	...Mazaruni ,,
B 961	2625	do.	... do. ,,
B 962	2626	do.	...Blackwater ,,
B 965	2636	J. D. Serrao	...Perseverance ,,
B 1150		J. D. Serrao & M. J. de Monteiro	...Mafeking Hill, Right Bank of
B 1151		do.	... do. do.
B 1152		J. D. Serrao & M. J. de Monteiro	...Powis, No. 1 Hill, Left Bank of
B 1153		do.	... do. No. 2 do.
B 1545	3143	D. C. D'Aguiar	...Timothy Creek.
B 1609	3148	Daniel Correira D'Aguiar	...Rose Hill, Right Bank of
B 2062		Alfred & Edward Lammie	...Remain, Lena, Right Bank of
B 2093	3427	J. D'A. Serrao	...Expectation.
B 2241		A. Lammie & E. Lammie	...Charity, Right Bank of
B 2319	3558	Edward Boodie	...Haimara, ,,
B 2528		T. N. Herod	...Mafeking, L.B. of Little Aremu.
B 2623		W. H. H. Adams	...Klondyke, Right Bank.

WHITE (OR QUARTZ-STONE) CREEK—TRIBUTARY ON RIGHT BANK.

Under 1899 Regulations—

174	114	Webster & Belgrave	...Sulphur Rose.
1498		John C. Humphrey	...Condemn (Quartz-s one Landing) Right Bank of
2338		do.	...Mana.
3473	113	A. A. Webster	...Success Jordan.
4457	220	J. C. W. Humphrey	...Bell Bird Hill, Right Bank of
6336		John C. Humphrey	...Houston (Quartz-stone Landing) Right Bank of

Under 1903 Regulations—

A 1157		A. McL. Ogle	...Albertha.
A 1158		A. A. Webster	...Rachel.
A 2758	112	A. McL. Ogle	...Port Arthur Hill, Right Bank of

Digitized by Google

No. of Claim Licence.	No. of Tablet.	Name of Holder.	Situation.

LIST OF CLAIM LICENCES.—(CONTINUED.)

DISTRICT NO. 4—CUYUNI RIVER.—(CONTINUED.)

AREMU CREEK.—TRIBUTARY ON RIGHT BANK.

Under 1905 Regulations—

B 100	143	A. A. Webster	...Providence.
B 1141	2832	H. Humphrey	...White, Right Bank of
B 1170		F. Brathwaite	...Left Bank, St. John's, St. George's.
B 1382		Manoel Vieira	...Mafeking, Left Bank of.
B 1588	3123	James William Canterbury	...Good Faith Placer, St. George's, Right Bank of.
B 1856		J. A. B. Williams and J. Morris	...St. George's, Right Bank of. [Bank
B 1931		do.	.. St. George's, Right Bank, White Creek, Right

IROMA CREEK.—TRIBUTARY ON LEFT BANK.

B 2048		Edwin A. Allicock	...Perseverance, Right Bank of
B 2285		R. Isaac	...Butterfly, R.B., Perseverance, R.B., Hoorapparu, Right Bank of
B 2315		J. Phillips, V. Carter & J. T. Chung.	...Laba No. 4, or Aranaparu, Right Bank of
B 2316		Do.	... Do. 5, do. do.
B 2335		Alexander Zephyr	... do. do.
B 2351		R. D. Field & W. Houston	...Powis creek, Right Bank, Perseverance, Right Bank, Aramatta, Right Bank of
B 2352		J. N. Cæsar	....Powis No. 1, Right Bank Perseverance. do
B 2377		B. H. Ho-a-Hing	... Right Bank of Aramatta, Right Bank of
B 2409		D. E. A. Aileyne	... Perseverance, R.B. Aramatta, Right Bank of
B 2361		Francis Jacobs.	...Sarabaru, Right Bank of

DUKWARRI CREEK—TRIBUTARY ON LEFT BANK.

B 2350		B. H. Ho-a-Hing	... At Last Creek, Left Bank of

WENAMU RIVER.

Under 1905 Regulations—

B 1838	3322	M. Vieira	Rose Creek, Hope Creek, Tshuan. Right Bank Wenamu, Cuyuni.

ARANKA CREEK.—TRIBUTARY ON LEFT BANK.

B 2018	3400	M. Vieira	...Numb Fish No. 1, R.B. Arangoy, Left Bank of
B 2019	3401	do.	...Numb Fish, Kight Bank. do.
B 2067		do.	...Marion, Right Bank do.
B 2068		do.	...Charity Belle, do.
B 2084	3488	Josephs Philip, H. Carter & Jos. Too Chung.	Christian, do.
B 2085	3489	do.	... do. do.
B 2086	3490	do.	... do. do.
B 2087	3491	do.	... do. do.
B 2088	3492	do.	... do. do.
B 2137		Gabriel Roberts and Samuel McKenzie	... Pepper, Perseverance, Roraima, R.B., Arangoy Left Bank of
B 2138		do.	... Perseverance, Roraima, R.B., Arangoy, L.B. of
B 2201		Manoel Vieira	... Numb Fish, No. 3, R.B., Arangoy, Left Bank of
B 2202		do.	...Numb Fish, No. 4, R.B., Arangoy, Left Bank of
B 2203		do.	...Blessed, R.B., Numb Fish, R.B., Arangoy Left Bank of
B 2204		do.	...Water Kobin, L.B., Numb Fish, R.B., Arangoy, Left Bank of
B 2224		R. Nicholls & S. Paul	... Faith, Perseverance, Left Bank Arangoy
B 2245		B. King-ton	... Never Fail, R.B. Arangoy, Left Bank of
B 2529	3682	Prince Patrick	... Sun Fish, R.B. Arangoy, Left Bank of
B 2618	3690	J. B. Shaw & C. Thompson	... Enterprise, L.B. Arangoy, Left Bank of
B 2345	3563	M. A. Goring	... Surprise Creek, R.B. Consolation, Right Bank of
B 2346	3564	do.	... Bun Bun Creek do. do.
B 2347	3565	do.	... Look Out Creek do. Left Bank of
B 2348	3566	do.	...Consolation No. 1, Right Bank of
B 2349	3567	do.	... do. No. 2, do.
B 2356	3579	do.	... Consolation Creek No. 3, Right Bank of
B 2357	3580	do.	... do. 4, do.
B 2358	3581	do.	... do. 5, do.
B 2359	3582	do.	... do. 6, do.
B 2362	3714	J. C. Wilkinson	...Labaria No. 3, Right Bank Sir Walter.
B 2363	3715	do.	...Labaria No. 1, Sir Walter, Left Bank of
B 2364	3662	Ethel Ward Medas	...Powis, Trial, Sir Walter, Left Bank of
B 2365		Joseph Headley	...Maisy, do.
B 2366		do.	...Mabel, do.
B 2368		Jas. Archer & Simon Yhap	...Trial, do.
B 2394		Major Brotherson and Venture	...Powis No. 2, L.B. Trial, R.B. Sir Walter, Left Bank of
B 2395		do.	... Powis No. 3, do.
B 2396		do.	... Sir Walter No. 3, Left Bank of
B 2397		do.	... No. 4, do.
B 2398		Joseph Benjamin	...Sister, Left Bank, Never Fail.
B 2401		F. A. Proctor, W. Corrica and Charles Paul.	Left Bank Perseverance, Left Bank of
B 2405		James Archer & S. Yhap	...Trial No. 3, R.B. Sir Walter, Left Bank of
B 2406		do.	...Trial No. 2, do.
B 2407		do.	...At Last, R.B. Trial do.
B 2410		Josephus Headley	...Imes Creek, L.B. Mabel, R.B. Sir Walter, Left Bank of
B 2434	3693	Charles Davilar	... Hope, R.B. Trial, R.B. Sir Walter, Left Bank of
B 2436	3740	Mariam Adonis	... Unity, R.B. Sir Walter, Left Bank of
B 2437		Louisa Jacobs	... Providence, Left Bank of
B 2442	3624	C. A. Hunter	... Maisy, R.B. Sir Walter, Left Bank of

Digitized by Google

No. of Claim Licence.	No. of Tablet.	Name of Holder.	Situatiod.

LIST OF CLAIM LICENCES.—(CONTINUED.)

DISTRICT NO. 4—CUYUNI RIVER.—(CONTINUED.)

WENAMU RIVER.—(CONTINUED.)

ARANKA CREEK—TRIBUTARY ON LEFT BANK OF—(Continued.)

B 2443	3625	C. A. Hunter	...Sir Walter, Left Bank of
B 2446	3796	M. A. Goring	...Cedar No. 1, Left Bank, Consolation R.B. of.
B 2447	3797	do.	...Cedar No. 2, ,, ,,
B 2448	3798	do.	...Cedar No. 3, ,, ,,
B 2449	3799	do.	...Bush Hog, ,, ,,
B 2450	3800	do.	...Hopeful No. 1, Right Bank Cedar, R.B. of
B 2451	3801	do.	...Hopeful No. 2, Left Bank, Consolation R.B. of
B 2452	3802	do.	...Consolation No. A, Left Bank, Consolation R.B. of
B 2453	3803	do.	... do. No. 7, Right Bank of
B 2454	3804	do.	... do. No. 8 ,,
B 2455	3805	do.	... do. No. 9 ,,
B 2456	3744	James Rock	...Caroline, L.B. Mabell, R.B. Sir Walter, L.B. of
B 2463	3716	Manoel Vieira	...Sir Walter, Left Bank of
B 2464	3717	do.	...Lady Walter, No. 1, Left Bank of
B 2465	3718	do.	...Maam, Left Bank Sir Walter, Left Bank of
B 2466	3719	F. Daniel & M. Vieira	...Lady Walter, Left Bank of
B 2467	3618	E. Manoel Harris	... ,, ,,
B 2468	3619	do.	... ,, ,,
B 2469	3683	David Collins & Moses Chin	... ,, ,,
B 2470	3730	Sarah Douglas	... ,, ,,
B 2471	3729	J. E. Grainger & G. King	... ,, ,,
B 2472	3626	C. A. Hunter	... ,, ,,
B 2473		S. Brown, J. Pollydore & J. Daniel	... ,, ,,
B 2495	3603	Josephus Headley	...Sir Walter, Aranka.
B 2507	3720	J. N. Small & J. G. Vieira	...Lady Walter, Left Bank of
B 2508	3668	Ho-a-Shoo, Ltd.	...Pang, Left Bank Sir Walter, Left Bank of
B 2509	3669	do.	...Pang do. Aranka.
B 2510	3670	I. E. H. Chin	...Doubt No. 2 do. do.
B 2511	3671	do.	...Doubt No. 1 do. do.
B 2512	3756	H. Walker & B. King	...Sir Walter Flat, Aranka.
B 2513	3757	do.	...Colation, Left Bank Powis, Aranka.
B 2514	3750	do.	...Maybell, Sir Walter ,,
B 2520	3721	J. N. Small & J. G. Vieira	...Lady Walter, Left Bank of
B 2521	3722	J. C. Wilkinson	... ,, ,,
B 2522	3750	E. Stephen & A. Toney	...Aranka, Cuyuni.
B 2529		Prince Patrick	...Sun Fish, R.B. Arangay, Left Bank of
B 2531	3625	N. Carter & S. Williams	...Crib, Sir Walter, Left Bank of
B 2532	3672	I. E. H. Chin	...Restless No. 1, Blackwater, Left Bank of
B 2533	3673	do.	...Aside, Left Bank ,, ,,
B 2534	3674	do.	...Restless No. 2, Left Bank, Blackwater, L.B. of
B 2535	3675	do.	...Our Rest, Left Bank, Blackwater, Left Bank of
B 2536	3676	do.	...Contented, ,, ,, ,,
B 2537	3677	do.	...William Tell, ,, ,, ,,
B 2538	3678	do.	...Astonished, ,, ,, ,,
B 2539	3679	do.	...Satisfied, ,, ,, ,,
B 2540	3680	do.	...Come In, ,, ,, ,,
B 2541		J. A. E. Small	...Aranka, Left Bank of
B 2542		do.	... ,, ,,
B 2544	3723	Manoel Vieira	...Lady Walter No. 2, Left Bank of
B 2545	3724	do.	... do. No. 3 ,,
B 2546	3725	do.	... do. No. 4 ,,
B 2547	3726	do.	... do. No. 5 ,,
B 2548	3727	do.	... do. No. 6 ,,
B 2549	3728	do.	...Fish, Left Bank, Sir Walter, Left Bank of
B 2554	3632	E. W. Medas	...Gibraltar Hill, Right Bank Powis, Left Bank Trial, Right Bank Sir Walter, Left Bank of
B 2555	3633	do.	...Kid, Right Bank Ebenezer, Left Bank, Trial, Right Bank Sir Walter, Left Bank of
B 2556	3634	do.	...Good Hope 1, Right Bank Expectation, L.B. of
B 2557	3635	do.	...Good Hope 2, ,, ,, ,,
B 2558	3636	do.	...Deer ,, ,, ,,
B 2559	3637	do.	...Annie Deer ,, ,, ,,
B 2560	3638	do.	...Try Best, Left Bank Good Hope, Right Bank Expectation, Left Bank of
B 2561	3639	E. W. Medas	...Ebenezer, L.B. Powis, L.B. Trial, R.B. Sir Walter, Left Bank of
B 2562	3640	do.	...Adventure, L.B. Trial, R.B. Sir Walter, Left Bank of
B 2563	3641	do.	...Faith, L.B. Trial, R.B. Sir Walter, Left Bank of
B 2564	3642	do.	...Satan (1), L.B. Charity, R.B. Sir Walter, Left Bank of
B 2565	3643	do.	...Victory, R.B. Powis, L.B. Trial, R.B. Sir Walter Left Bank of
B 2566	3644	do.	...Sir Walter No. 1, Left Bank of
B 2567	3645	do.	... do. 2, do.
B 2568	8646	do.	... do. 3, do.
B 2569	3647	do.	... do. 4, do.
B 2570	3648	do.	... do. 5, do.
B 2571	3649	do.	... do. 6, do.
B 2572	3650	do.	... do. 7, do.
B 2573	3651	do.	... do. 8, do.
B 2574	3652	do.	... do. 9, do.
B 2575	3653	do.	... do. 10, do.
B 2576	3654	do.	...Determination, No. 1, R.B. Sir Walter, Left Bank of

Digitized by Google

No. of Claim Licence.	No. of Tablet.	Name of Holder.	Situation.

LIST OF CLAIM LICENCES.—(CONTINUED.)

DISTRICT NO. 4—CUYUNI RIVER.

WENAMU RIVER—(CONTINUED.)

ARANKA CREEK.—TRIBUTARY ON LEFT BANK.—(Contd.)

B 2577	3655	E. W. Medas	...Determidation, No. 2, Right Bank, Sir Walter,
B 2578	3656	do.	... do. 3, do. [Left Bank of
B 2579	3657	do.	...Trial No. 1, R.B. Sir Walter, Left Bank of
B 2580	3658	do.	... do. 2, do.
B 2581	3659	do.	... do. 3, do.
B 2582	3660	do.	..Charity (1) R.B. Ebenezer, L.B. Powis, Left Bank of
B 2583	3661	do.	...Charity (2) R.B. Ebenezer, L.B. Powis, Left Bank of
B 2598		Louisa Jacobs	...Providence, Left Bank of
B 2599		do.	...Providence, Lady Walter, Left Bank of
B 2600	3681	Ho.a-Shoo, Ltd.	...Perseverance, L.B. Sir Walter, Left Bank of
B 2601	3630	Mabel Murrell	...Lady Walter, Left Bank of
B 2602	3694	Chas. Davilar	...Sir Walter, Left Bank of
B 2603	3631	Mabel Murrell	...Mabel, R.B. Sir Walter, Left Bank of
B 2607		A. Fraser, N. Ying & Kee-Kai	.. Lady Walter, Left Bank of
B 2608		do. do. do.	Darling, Left Bank of
B 2609	3663	J. A. H. Wong	...Mizpah, R. & L.B. Lady Walter, Left Bank of
B 2617	3731	George Parris	...In Time, Aranka.
B 2618		J. B. Shaw and E. Thompson	...Enterprise, L.B. Arangoy, L.B. of
B 2619	3713	Emmanuel Roach	...Providence, Left Bank of
B 2630	3697	D. Austin, A. Holder & M. Richardson	...Crab, Left Bank of
B 2631	3698	do. do. do.	...Britain Left Bank of
B 2632		C. and J. Duncan	...Maroodie, L.B. Crab, Left Bank
B 2633		do.	...Monkey, Left Bank, Lady Walter, Left Bank of
B 2634		do.	...Marabunta, Left Bank, Lady Walter, Left Bank of
B 2635		Edwin Simon	...Aranka
B 2636	3752	Benjamin Stephen	...Lady Smith, Left Bank, Powis, Right Bank, Sir Walter, Left Bank of
B 2637	3753	do.	...Aranka

MISCELLANEOUS—CUYUNI RIVER.

Under 1905 Regulations—

B 1171		J. Bobb	...Patience, Komacka, Right Bank of
B 1394		J. J. Deuwarder & F. A. Gomes	... Arawak Matope, Right Bank Cuyuni.
B 2195		Alex. Thomas	... Falls Creek, below Wakapang, R B. Cuyuni.
B 2196		do.	... do. do.
B 2219		A. Daniels	... Arawak Matope, Right Bank of
B 2228		Robert Donelly, Robert Jones & S. Wilkinson	... Chance, Right Bank, Arawak Matope, Right Bank of
B 2250	3549	J. H. Clementson	... Mariwa, Right and Left Banks of
B 2369		Matilda Reis	... Powis No 1, Right Bank, Hope, Left Bank of
B 2370		do.	... Powis Creek No. 2, R. B. Hope, L. B. of
B 2378		do.	... Do. do. Powis, Hope, L. B. of
B 2392		do.	...Hope Creek No. 4, Left Bank of
B 2418	3587	do.	... do. No. 2. do.
B 2419	3588	do.	... do. No. 3, do.
B 2420	3589	do.	... do. No. 5, do.
B 2421	3590	do.	... do. No. 6, do.
B 2422	3591	do.	...Billbird Creek No. 1, R. B. of
B 2423	3592	do.	...Deer Creek, R. B. of.
B 2424	3593	do.	...Billbird Creek No. 2, R. B. of
B 2425	3594	do.	...Hope Creek No. 1, L. B. of
B 2426	3595	do.	...Trial Creek, R. B. of
B 2427	3596	do.	...Hog Creek, L. B. of
B 2494		Amy McFarlane	..Deer Creek, L. B. of
B 2530		John Martin	...Katy, L. B. Rupa, L.B. of

DISTRICT NO. 5—BARIMA RIVER.

KAITUMA CREEK—TRIBUTARY ON LEFT BANK.

Under 1905 Regulations—

B 503	2201	G. H. Dinklage	...Kaituma Hill, Left Band of
B 622	2435	do.	... do.
B 2072	3421	E. B. Leung and Thomas C. Alves	...Triumph, Right Bank, Anabisci, Right Bank, White, Right Bank of
B 2095		do.	...Triumph, Right Bank, Anabisci, Right Bank, White, Right Bank of
B 2096		do.	...Triumph, Right Bank, Anabisci, Right Bank, White Right Bank of
B 2100		William C. Kewley	...Hope, Left Bank, White, Left Bank, Anabisci, Right Bank of.
B 2101	3468	George Dinklage	...Kaituma Hill.
B 2102	3469	do.	... do.
B 2186		John Wong	...Stone, Right Bank of
B 2187		Thomas C. Alves, Benjamin T. McNeill and W. A. M. Samson	...Trial, White Creek, Right Bank of
B 2210		Alex. Okley and D. Busey	...Triumph, L.B. White, Anabisci, Right Bank of
B 2214		Joseph Allen.	...Triumph, Right Bank of
B 2215		J. E. Chan-a-Sue	...Hyarine do.
B 2236		Bruce Y. Small	...In Time, L.B. White, L.B. Anabisci, Left Bank of
B 2252		T. E. Gilgeons, P. A. Stoby, J. E. Gordon & G. A. McKinnon	Reliable, R.B. White, R.B. Anabisci, Right Bank of
B 2260		E. Chen-a-Sue	Triumph, R.B. Hyarine, L.B. of
B 2301		do.	...Medas, L B. Triumph, Left Bank of
B 2305		E. B. Leung	...Intrope, Triumph, White, L.B. Anabisci, L.B. of
B 2307		S. E. Anthoney & H. Mc. G. Welcome	...Hope, R.B. Anabisci, Right Bank of

Digitized by Google

No. of Claim Licence.	No. of Tablet.	Name of Holder.	Situation.

LIST OF CLAIM LICENCES—CONTINUED.

DISTRICT NO. 5—BARIMA RIVER.—(CONTINUED.)

KAITUMA CREEK—TRIBUTARY ON LEFT BANK.—(Continued.)

B 2309		Joseph Hunt	...Dry, L.B. Anabisci, L.B. White, Right Bank of
B 2317		E. L. Leung	...Triumph Tributary to White, Right Bank of
B 2338		Cato, Jarvis, Wharton & Jarvis	...In Time Creek, R.B. Triumph, Left Bank of
B 2354		F. C. Alves and C. I. Leung	...Triumph Hill, R.B. Anabisci, R.B. White, Right Bank of
B 2367	3397	Wm. Clarke & Jos. Mentore	...Triumph, White.
B 2373		Emanuel Chan-a-Sue	...Triumph, White, L.B. Anabisci.
B 2438		H. D. Finlayson	...Mara, Triumph, L.B. White, L.B. Anabisci, Right Bank of
B 2457	3598	Solomon Jervis	...Triumph, R.B. Hyarine, R.B. of
B 2468	3599	do.	...Less Beholding, L.B. Triumph, Right Bank of
B 2459	3600	do.	...Transvaal, R.B. Triumph, Right Bank of
B 2476		L. A. M. Leung & J. A. Ferreira	....Cecilia, Butterfly, L.B. Anabisci.
B 2477		Jas. Chu & Hubert Innis	...Sunbird, Butterfly, Anabisci.
B 2478		do.	...Butterfly, L.B. Anabisci, Left Bank of
B 2479		do.	...Sunbird, R.B. Butterfly, Anabisci, Left Bank of
B 2480		do.	... do.
B 2481		do.	...Butterfly, L.B. Anabisci.
B 2482		do.	... do.
B 2624	3754	George Gunputh	...Jowahur, R.B. Hiarene, Right Bank of
B 2621		Wm. Henry Walker	...Fortune, R.B. Triumph.

TENAPOO CREEK—TRIBUTARY ON RIGHT BANK.

Under 1905 Regulations—

B 2277		T. Williams	...Left Bank of
B 2339		D. French	...Rock, Right Bank of
B 2341		P. Shortt, E. Moffatt, A. James, W. Joseph & J. Peters	Caroline, John, Left Bank of
B 2439		Donald French.	...Rock, Right Bank of

MANIKURU CREEK—TRIBUTARY ON RIGHT BANK.

Under 1896 Regulations—

943	1251	Sprostons, Ltd.	Perseverance Creek, Right Bank of

Under 1899 Regulations—

258	2321	Brathwaite, Olton & Giles	...Pomeroon Vale (Mosquito Creek).
1921	840	Ho-a-Shoo, Ltd.	...Thunder Creek, Left Bank of
5051	669	do.	...Maam, Left Bank of

Under 1903 Regulations—

A 626	671	Ho-a-Shoo, Ltd.	...Tributary on Left Bank of
A 627	672	do.	... do.
A 628	673	do.	... do.

Under 1905 Regulations—

B 294	1786	Sprostons, Ltd.	...Manikuru Flat, Left Bank of—(1 mile B/Is Road)
B 295	1787	do.	... do. do.
B 1510	3152	E. A. Allicock	...Perseverance, Right Bank, Manikuru.
B 1596	3153	Sprostons, Ltd.	...Dieu Merci Hill, Left Bank, Perseverance, Right Bank, Manikuru, Right Bank of
B 1599	3155	do.	...Peas and Rice, Right Bank, Perseverance, Right Bank, Manikuru, Right Bank of
B 2408	...	Samuel Allen	...Irene Creek, Right Bank of

WARIMBO CREEK—TRIBUTARY ON LEFT BANK.

Under 1896 Regulations—

39	1270	Sprostons, Ltd.	... Trouble Creek, Left Bank, Mopaul, Left Bank of
112	2281	W. C. Willock	... Tydenvlite, Right Bank of
631	719	Sprostons, Ltd.	... Red Creek, aipuriparu, Left Bank of

Under 1899 Regulations—

595	1970	C. Wood	...John, Tydenvlite, Right Bank of
1102	720	Sprostons, Ltd.	...Warimbo Creek.
1637	721	do.	... do.
1638	722	do.	... do.
1639	723	do.	... do.
1640	724	do.	... do.
1641	725	do.	... do.
1642	726	do.	... do.
1643	727	do.	... do.
1644	728	do.	... do.
1645	729	do.	... do.
1646	730	do.	... do.
1647	731	do.	... do.
1648	732	do.	... do.
1649	733	do.	... do.
1650	734	do.	... do.
1651	735	do.	...Tributary of Warimbo Creek.
1652	736	do.	...Warimbo Creek.
1653	737	do.	...Tributary of Warimbo Creek.
1654	738	do.	... do.
1655	718	do.	... do.
1656	701	do.	... do.
1657	702	do.	... do.
1658	703	do.	... do.
1659	704	do.	... do.
1660	705	do.	... do.
1661	706	do.	... do.
1662	707	do.	... do.
1663	708	do.	... Warimbo Creek.
1664	709	do.	... Tributary of Warimbo Creek.
1665	710	do.	... do.

Digitized by Google

No. of Claim Licence.	No. of Tablet.	Name of Holder.	Situation.

LIST OF CLAIM LICENCES.—(CONTINUED.)

DISTRICT NO. 5.—BARIMA RIVER.—(CONTINUED.)

WARIMBO CREEK—TRIBUTARY ON LEFT BANK.—(Continued.)

Under 1899 Regulations—(Continued.)

2721	711	Sprostons, Ltd.	... Warimbo Creek.
2722	712	do.	... do.
2723	713	do.	... do.
2724	714	do.	... do.
2725	715	do.	... Hill—Warimbo Creek.
2726	716	do.	... do.
2727	717	do.	... Tributary of Warimbo Creek.
3559	2282	W. C. Willock	... Hope Creek, Left Bank of
B 2213		Johan Doelwyt	... Grimes, Right Bank of

Under 1905 Regulations—

B 1963		James Henry Stoute	... Hopeful, Left Bank of

ARAKAKA CREEK—TRIBUTARY ON RIGHT BANK.

Under 1896 Regulations—

29	1790	Grazette & Rodney	... Meeting, Left Bank, Kokoballi, Right Bank of
71	2972	John Cheong	... Kokoballi Creek, Right Bank of
244	1116	Arakaka Placer & Mining Co.	... Right Bank of
245	1117	do.	... do.
246	1118	do.	... do.
247	1119	do.	... do.
248	1120	do.	... do.
249	1121	do.	... do.
250	1122	Arakaka Placer and Mining Co.	... Arakaka Creek, Left Bank of
251	1123	do.	... Left Bank of
252	1124	do.	... Arakaka Creek.
253	1125	do.	... do.
254	1126	do.	... do.
255	1127	do.	... Fryer's Creek, Left Bank of
256	1128	do.	... Arch Creek, Right Bank, Meeting Creek, Right Bank, Kokoballi, Right Bank of
257	1129	do.	... Dry Creek, Right Bank of
258	1130	do.	... Arakaka Creek.
259	1131	do.	... Fryer's Creek, Left Bank of
260	1132	do.	... Crab Creek.
261	1133	do.	... Tributay of
262	1134	do.	... Left Bank of
263	1135	do.	... Arakaka Creek.
264	1136	do.	... do.
307	2969	Faeber, Dragten and Rieck	... do.
349	1602	Ho-a-Shoo, Ltd.	... do.
350	1603	do.	... do.
351	1604	do.	... do.
352	1605	do.	... do.
353	1606	do.	... do.
354	1607	do.	... Boyers Creek, Left Bank of
374	859	New York and B.G. Mining Co. Ltd.	... Arakaka Creek.
375	860	do.	... do.
376	861	do.	... do. [of
656	2970	J. G. S. Dragten	... Perseverance, Right Bank, Kokoballi, Right Bank
664	2971	Dragten & Rieck	... Arakaka Creek.
771	1273	M. A. French	... Stone Creek, Right Bank of

Under 1899 Regulations—

12	857	New York and B.G. Mining Co. Ltd.	... Hill, Left Bank of
13	858	do.	... do.
236		J. Winter	... Arakaka Creek.
284	2973	J. Cheong	... do.
541	1608	Ho-a-Shoo, Ltd.	... do.
542	1609	do.	... do.
543	1610	do.	... do.
544	1611	do.	... do.
545	1612	do.	... do.
989	1271	Sprostons Ltd.	... do.
1096	670	Ho-a Shoo Ltd.	... Shore Creek.
1103	1613	do.	... do.
1104	1614	do.	... do.
1105	1615	do.	... do.
1398	2974	J. Cheong	... Kokoballi, Right Bank of
1521	2975	do.	... Arakaka Creek.
1522	2976	do.	... do.
1523		Ho a-Shoo, Ltd.	... do.
1524		do.	... do.
1525		do.	... do.
1526		do.	... Flat, Right Bank of
1527	2977	J. Cheong	... do.
1911	676	Ho-a-Shoo, Ltd.	... do.
1913	666	do.	... Kokoballi Creek, Right Bank of
1917	650	do.	... do. do.
1926		British Guiana Gold Mines, Ltd.	... Hillside of B.B. Road, Right Bank of
2078	1905	G. Chapman	... Flat, Right Bank of
2174	862	New York and B. G. Mining Co.	... Faithful Creek, Left Bank of
2175	863	do.	... Arakaka Creek.
2176	864	do.	... do.
2177	865	do.	... do.
			... do.

Digitized by Google

No. of Claim Licence.	No of Tablet.	Name of Holder.	Situation.

LIST OF CLAIM LICENCES.—(CONTINUED.)

DISTRICT NO. 5—BARIMA RIVER.—(CONTINUED.)

ARAKAKA CREEK.—TRIBUTARY ON RIGHT BANK.—(Continued.)

Under 1899 Regulations—

3425	665	Ho-a-Shoo. Ltd.	... eeting Creek. Right Bank. Kokoballi, Right Bank of
3548	1908	do.	... Arakaka Creek.
3823	668	do.	... A piece of land at 1¼M, B.B. Road, Right Bank of
3931	1956	Isaac King	... Black Creek Left Bank of
4136		J. Winter	... Black Hill, Right Bank of
4195	667	Ho-a-Shoo, Ltd.	... A piece of land at 1¼ M., B.B. Road, Right Band of
4790	656	do.	Sand Creek, Right Bank of
4828	657	do.	Land at 1¼ M., B.B. Road, Right Bank of
5007	658	do.	Land at 2 M., do. do.
5008	659	do.	Land at 2 M., do. do.
6016		J. Winter.	Arakaka Hill, Right Bank of
6017		do.	do. do.
6018		do.	do, do.
6113	664	Ho-a-Shoo	Hope Creek Right Bank, Kokoballi, Right Bank of

Under 1903 Regulations—

A 103		Ho-a-Shoo, Ltd.	... Sand Creek, Right Bank of
A 735	834	do.	... Arakaka Hill.
A 749	1286	M. A. French	... Tributary of Stone Creek, Right Bank of
A 980	1285	Sprostons, Ltd.	... Industry Hill, Right Bank of
A 1708	841	Ho a-Shoo, Ltd.	... Flat, Left Bank of
A 1890	1297	Sprostons, Ltd.	... Hill on Right Bank of

Under 1905 Regulations—

B 821	2688	Ho-a-Shoo, Ltd.	... Pandora Creek, Right Bank, Kokoballi, Right
B 916	2630	Geo. Adams	... Kokoballi Creek, Right Bank of [Bank of
B 1709	3325	Nathaniel Heywood	... Prosperity, Left Bank of
B 2188	3515	Edwin A. Allicock	... Burial Ground Flat, opposite Arakaka Creek (Burial Ground excepted.)
B 2234		Sprostons, Ltd.	... Burial Ground Flat, opposite Arakaka Landing.

PACKERAPARU CREEK—TRIBUTARY ON RIGHT BANK.

Under 1905 Regulations—

B 1104	2805	J. W. Saunders	... Simmi Simmi Creek, Right Bank Packera, Righ Bank of

ARAKAKABARU CREEK—TRIBUTARY ON RIGHT BANK.

Under 1896 Regulations—

885	987	Dixon Syndicate	... Dreadnought, R.B. Deer Creek, Right Bank of
886	988	do.	... do. do.
887	989	do.	... Encore, Left Bank Deer, do.
888	990	do.	... Deer Creek, Right Bank of
889	991	do.	... Encore, L.B. Deer, Right Bank of
890	992	do.	... Dreadnought, Right Bank Deer, Right Bank of
891	993	do.	... do. do. do.
892	995	do.	... do. do. do.
893	996	do.	... Puwieparu Creek do. do.
894	997	do.	... do. do. do.
895	998	do.	... Deer Creek, Right Bank of
896	999	do.	... do.

Under 1899 Regulations—

1935	1008	Dixon Syndicate	... Hill on Right Bank of Deer Creek, Right Bank of
3044	1416	A. E. Linton	.. Good Faith Creek, Left Bank of

Under 1903 Regulations—

A 101	2328	Wm. Sealy	... Akabaio, Left Bank of

Under 1905 Regulations—

1570		Ho-a-Shoo, Ltd.	... D'Abreu, Left Bank of
1592		do.	... do.

ARAWATTABARU CREEK—TRIBUTARY ON RIGHT BANK.

Under 1899 Regulations—

48	1728	Ho-a-Shoo, Ltd.	... Arawattabaru Creek.
5073	1732	do.	... Hill, Arawattabaru Creek.

Under 1903 Regulations—

814	1269	Sprostons, Ltd.	... Perseverance, Left Bank Lavinia, Left Bank of

Under 1905 Regulations—

B 1971	3371	Sprostons, Ltd.	... Hope, Right Bank of
B 1987	3479	James Alleyne	... Good Faith, Right Bank

WHANNA CREEK—TRIBUTARY ON RIGHT BANK.

Under 1899 Regulations—

897	1000	Dixon Syndicate	... Barima Light, Right Bank of
898	1001	do.	... do.
899	1002	do.	... do.
900	1003	do.	... Bon Espoir, Barima Light, Right Bank of
901	1004	do.	... do.
902	1005	do.	... do.
903	1006	do.	... do.
904	1007	do.	... do.

Digitized by Google

No. of Claim License.	No. of Tablet.	Name of Holder.	Situation.

LIST OF CLAIM LICENCES—(CONTINUED.)

DISTRICT NO. 5—BARIMA RIVER.—(CONTINUED.)

WHANNA CREEK—TRIBUTARY ON RIGHT BANK.

Under 1899 Regulations—

2068	475	M. E. Thorne	...Better Hope.
2306	276	Austin & McEwan	...Charity Creek, Right Bank of

Under 1905 Regulations—

B 1486		J. E. Austin	...Charity Hill, Charity Creek, Right Bank of
B 1644		Allan Layne	...Marabunta, Left Bank, Charity, Right Bank of
B 2164		Solomon Phillips	...Plum, Right Bank of
B 2259		Henry Gill Lyken	...Thank God, Right Bank of
B 2515		Samuel Spencer	...Manicole, Right Bank of

NEAR FIVE STAR LANDING ON RIGHT BANK.

Under 1903 Regulations—

A 554	746	Ho-a Shoo, Ltd.	... | Five Star Landing.

Under 1905 Regulations—

B 319	2027	Ho-a-Shoo, Ltd.	...Still-in-Hope Creek, Right Bank, Barima.
B 320	2028	do.	...Lady Smith Hill do.
B 321	2029	do.	...Flat Rock Creek do.
B 322	2030	do.	...Expectation Creek do.

POWIEPARU CREEK.—TRIBUTARY ON RIGHT BANK.

Under 1896 Regulations

335	2107	H. & F. Hadida & Co,	...Tiger Creek, Right Bank of
336	2108	do.	...Turtle Left Bank of
337	2109	do.	... do. do.
338	2110	do.	...Main Creek.
339	2111	do.	...Powieparu Creek.
340	2112	do.	... do.
341	2113	do.	... do.
342	2114	do.	... do.
343	2115	do.	... do.
344	2116	do.	... do.
630	2122	do.	...Macaw Creek, Left Bank of
670	2123	do.	...Powieparu Creek.

Under 1899 Regulations—

1286	2104	H. & F. Hadida & Co.	...Turtle Creek, Right Bank of
1625	2124	do.	...Powieparu Flat.
1933	2105	do.	...Turtle Creek, Left Bank of
3560	2101	do.	...Sans Souci, Right Bank, Turtle Creek, left bank of
4911	2125	do.	...Turtle Creek, Left Bank of
5069	660	Ho-a-Shoo, Ltd.	...Dulcia, Right Bank, Handrail, Right Bank, Big Handrail, Right Bank of
5805	2126	H. & F. Hadida & Co.	...Five Star Hill, Right Bank of
5806	2127	do.	... do. do.
5883	2128	do.	...Dry Creek, Left Bank of
5885	2130	do.	...Suwarrie Hill, Right Bank of
5886	2131	do.	... do. do.
5887	2132	do.	...Tiger Creek, Right Bank, of
5888	2150	do.	... do. do.
5889	2133	do.	... do. do.
5943	2102	do.	...Bernard Creek, do.
5961	2134	do.	...Powieparu Creek.
5962	2117	do.	...Parrott Creek, Left Bank of
5963	2118	do.	...Ariel Creek, Right Bank of
6058	2137	do.	...D'Aguiar Hill, Right Bank of
6062	2141	do.	...House Creek, Left Bank, Abouya, Right Bank of
6093	2142	do.	... do. do. do.
6094	2143	do.	...Abouya Head Right Bank of
6095	2144	do.	...D'Aguiar Hill, Right Bank of
6485	1490	do.	...Baboon Hill, Left Bank of

Under 1903 Regulations—

A 1	2097	H. & F. Hadida & Co.	...Turtle Creek, Right Bank of
A 2	2098	do.	... do. do.
A 3	2099	do.	...Thorn Creek, do.
A 4	2100	do.	...Tiger Creek, do.
A 11	2106	do.	.. Turtle, do.
A 227	1489	Ho-a-Shoo, Ltd.	...Powieparu Creek.
A 552	744	do.	...Invincible Flat, do.

Under 1905 Regulations—

B 1880		Augustus Phillips	... | Chance Creek to Corkwood, Left Bank of

JIMBO CREEK—TRIBUTARY ON RIGHT BANK.

Under 1896 Regulations

986	934	Ho-a-Shoo, Ltd.	...Satan Creek, No. 1, Left Bank of
987	935	do.	... do. No. 2 do.
1068	928	do.	...Rocky Creek do.
1069	927	do.	...Saten Creek do.
1070	923	do.	...Esperance Creek do.
1071	924	do.	...Jimbo Creek
1072	925	do.	... do.
1073	926	do.	... do.
1074	933	do.	... do.

Digitized by Google

No. of Claim Licence.	No. of Tablet.	Name of Holder.	Situation.

LIST OF CLAIM LICENCES—(CONTINUED.)

DISTRICT NO. 5—BARIMA RIVER.—(CONTINUED.)

JIMBO CREEK.—TRIBUTARY ON RIGHT BANK.

Under 1899 Regulations—

2407	929	Ho-a-Shoo, Ltd.	...Jimbo Creek
2570	930	do.	... do.
2571	932	do.	... do.
2572	922	do.	... do.
2573		do	... do.
6220	936	do.	...House Creek, Left Bank of
B 2306		M. L. Slater	...Crocodile, Right Bank of

MISCELLANEOUS.

Under 1903 Regulations—

A 286	739	Ho-a-Shoo, Ltd.	...Moonoorie Flat, Right Bank, Barima.
A 287	740	do.	...Arawatta Flat, do.

Under 1905 Regulations—

B 1945		Alice Telman	...Troublesome, Left Bank Barima.
B 2124		Thomas Burrell & Daniel Price	...Prosperity, Right Bank, Chicken Hawk, Right Bank, Barima.
B 2211		Johan Doelwyt	...Hope, Left Bank of
B 2213		do.	...Warimbo, Barima.
B 2273	3552	Charles Poon	...Intime, Right Bank, Manwarine, Tributary of Koriabo, Right Bank of
B 2353		Emanuel Richardson	...Hopeful Creek, Left Bank, Imoti, Waini.
B 2475		Simon Peter Jack	...Determine, Left Bank, Manwarine, Right Bank, of
B 2525		Charles Lucienne	...Hopeful, Right Bank, Imoti, Left Bank Waini River.
B 2550		James Liverpool	... Sand, Left Bank Manwarine, Right Bank of
B 2551		Charles Lucienne	... Hopeful, Imoti, Left Bank, Waini.
B 2552		do.	... Hopeful, Imoti, Left Bank, Waini
B 2638	3749	do.	... Brush, Left Bank Tiger, Right Bank Imoti, Left Bank Waini.

DISTRICT NO. 5—BARAMA RIVER.

WANAMOO CREEK.—TRIBUTARY ON RIGHT BANK.

Under 1905 Regulations—

B 1708	3326	James Jones	...Perseverance, Right Bank, Wanamia, Right Bank of
B 2402	3734	Cyril Farnum	...Reliance, sub tributary, Wanamia, Right Bank of

IANNA CREEK—TRIBUTARY ON RIGHT BANK.

Under 1903 Regulations—

A 905		T. A. Charles	... Sand Hill, Right Bank of

Under 1905 Regulations—

B 1694	3310	Theophilus A. Charles	...Midahoff, Stone Creek, Maroon, Right Bank of
B 1695	3311	do.	...Stone Creek, Maroon, Right Bank of
B 1748	3312	do.	...Transvaal.
B 2005		George Thompson & Fitz Alleyne	...Gift Creek, Maroon, Right Bank of
B 2034		Theophilus A. Charles	...Maroon, Right Bank of
B 2035		do.	...Stone Creek Hill, Right Bank of
B 2282		W. H. Carter & Joseph Morris	...First Creek Hill, Left Bank First, Right Bank of
B 2326	3556	Cyril Farnum	...Dove Creek Hill, Right Bank of
B 2327	3557	do.	...Crab Creek Hill, Right Bank of
B 2399	3732	do.	...Intime, Right Bank of
B 2400	3733	do.	... do.
B 2553	3735	do.	...Mudohoff, Right Bank of

TAKUTU CREEK.—TRIBUTARY ON LEFT BANK.

Under 1899 Regulations—

2099		Sprostons Ltd.	...Haima Hill Left Bank, Haima, Right Bank of

Under 1905 Regulations—

B 470	2184	Sprostons Ltd.	...Haima, Right Bank of
B 1175	2937	G. A. David	...Klondyke Hill, Haima, Right Bank, of
B 1489		do.	...Haima, Right Bank of
B 1634	3181	Edwin A. Allicock	...Haima, Right Bank Takutu, Left Bank of
B 1760	3289	James E. Low	...Haima, Takutu.
B 1991		William Phang	...Haima, Left Bank of
B 1992		do.	...King, Left Bank, Barama.

MASSAWINNI CREEK.—TRIBUTARY ON LEFT BANK.

Under 1896 Regulations—

368	371	Sprostons, Ltd.	...Massawinni Creek.
369	372	do.	... do.
981	373	do.	...Trial
982	374	do.	...Massawinni Creek.

Under 1899 Regulations—

1631		Sprostons, Ltd.	...Hiarie.
1632		do.	... do.
5935		do.	...Massawinni Creek.

Under 1903 Regulations—

A 763		Sprostons, Ltd.	...Two Friends.

Digitized by Google

No. of Claim Licence.	No. of Tablet.	Name of Holder.	Situation.

LIST OF CLAIM LICENCES.—(CONTINUED.)

DISTRICT NO. 5—BARAMA RIVER.—(CONTINUED.)

MASSAWINNI CREEK.—TRIBUTARY ON LEFT BANK.

Under 1905 Regulations—

B 1630	3180	Sprostons, Ltd.	...Massawini Creek.
B 1631	3181	do.	...Judy Brown Hill, R.B. Massawinni, Left Bank of
B 1636	3186	Edwin A. Allicock	...Wamatta, No. 1, Left Bank of
B 1637	3187	do.	... do. No. 2, do.
B 2125		William Damziel	...Massawinni.

MISCELLANEOUS.

Under 1905 Regulations—

B 566	2249	Sprostons, Ltd.	...Wamatta No. 1, Left Bank, Barama.
B 1916		T. A. Charles	...Gift Creek Hill, Right Bank, Barama.
B 2013		Sprostons, Ltd.	...White Creek, Left Bank, do.
B 2014		do.	...Micabarro, do. do.
B 2015		do.	...Torobarro, Left Bank, Micabarro, L. B. Barama.
B 2050		T. A. Charles	...Hill, Goodluck, Right Bank, Barama.
B 2523		Herman Sharpe	...Bushmaster, R.B. Annamoo, R.B. Barama.

No.	To whom Issued.	Date of Issue.	Description.	Locality.	Area.
2	James Winter ...	24th Aug., 1893	Mining Grant ...	Appaparu Creek, Demerara River ...	500 acres.
6	Minnehaha Dev. Co., Ltd.	13th May, 1895	Do. ...	Minnehaha Creek, Konawaruk River ...	172 „
7	Do.	13th May, 1895	Do. ...	Do. Do. ...	716 „
9	Barima Dev. Synd., Ltd.	1st Sept., 1896	Do. ...	R.B. Barima River, N.W.D. ...	268 „
10	Do.	1st Sept., 1896	Do. ...	Do. Do. ...	121 „
11	Do.	1st Sept., 1896	Do. ...	Do. Do. ...	280 „
12	P. Keller and W. H. Parker.	1st Sept., 1896	Do. ...	Arakaka, Barima River, N.W.D. ...	84 „
13	Barima Dev. Synd., Ltd.	21st Oct., 1896	Do. ...	R.B. Barima River, N.W.D. ...	128 „
15	P. Keller and W. H. Parker.	31st Oct., 1896	Do. ...	Arakaka Creek, Barima River, N.W.D.	177·2 „
39	Mazaruni Co., Ltd.	29th May. 1903	Mining Concession ...	Seranamu Creek and Putareng Creek, L.B. Mazaruni River.	5,858 acres. 2 rds., 17 p.
49	The Guiana Gold Co., Ltd. ...	20th April, 1905	Dredging Concession...	Konawaruk River, L.B. Essequibo River	500 acres.
68	The B.G. Puruni Gold Concessions Co., Ltd.	12th July. 1907	Mining Concession ...	R.B. Puruni River, L.B. Mazaruni River	653·46 „
106	Guiana Gold Co., Ltd. ...	19th May, 1910	Do. ...	R. & L.B. Konawaruk River ...	1,893 „
113	Do. ...	29th June, 1911	Exclusive Permission.	Mowassie Creek, L.B. Essequebo River.	124 „
118	George Dinklage ...	8th Feby., 1912	Do. ...	R.B. Wenamu River, R.B. Cuyuni River	1,920 „
121	Percy C. Wight. ...	9th May, 1912	Do. ...	Duckwarrie Creek, L.B. Cuyuni River.	2,051 „
122	Do. ...	9th May, 1912	Do. ...	Do. Do. ...	1,834 „
124	G. A. H. Goring... ...	16th Sept., 1912	Do. ...	Hoorie Creek, L.B. Barima River ...	4,373 „
125	Do.	24th Sept., 1912	Mining Concession ...	L.B. Barama River, known as the Tassawinni Mine.	844·8 „
126	S. E. R. Forbes	20th Nov., 1912	Exclusive Permission.	Ohio, L.B. Caburi Creek, R.B. Mazaruni River.	835 „
127	Minnehaha Dev. Co., Ltd. ...	3rd Dec., 1912	Do. ...	Puruni River, from Gravel Bank to opposite mouth of Ecataco Creek.	670 „
128	Barima Dist. Alluvial Synd. Co., Ltd.	9th Dec., 1912	Dredging Concession...	That portion of the Barima River between Betsy Hill and Eclipse Falls.	500 „
129	C. E. Rice	24th Jan., 1913	Exclusive Permission.	That portion of the Barima River N.W.D., between Eclipse Falls and Five Star Landing.	727 „
130	Barima Dist. Alluvial Synd. Co., Ltd.	10th Feb., 1913	Do. ...	Manikurie Creek, R.B. Barima River ...	2,218 „
131	C. E. Rice	28th Mar., 1913	Do. ...	That portion of the Barima River from Koriabo to Betsy Hill	355 „
132	Barima Dist. Alluvial Synd. Co. Ltd.	13th May, 1913	Do. ...	R. & L. Banks, Barima River, N.W.D. from Eclipse Falls to Warimbo Creek.	5,805 „
133	Sprostons Limited ...	27th June, 1913	Mining Concession ...	L.B. Barima River	370 „
134	Wm. A. Dunn	19th Aug., 1913	Exclusive Permission.	Morabisci River, L.B. Mazaruni River...	1,920 „
135	Do.	19th Aug., 1913	Do. ...	Mara-Mara Creek, L.B. Cuyuni River...	2,240 „
136	Evang Wong	22nd Aug., 1913	Do. ...	Serenamu Creek, Mazaruni River ...	500 „
137	Do.	22nd Aug., 1913	Do. ...	Isseneroo Creek, Mazaruni River ...	500 „

Digitized by Google

DEPARTMENT OF LANDS AND MINES,

GEORGETOWN, DEMERARA,
6th December, 1913.

RETURN of Grants, Licences, etc., issued, renewed, transferred and cancelled during the month of November, 1913, under the Crown Lands Regulations, 1910.

FRANK FOWLER,
Commissioner of Lands and Mines.

No.	NAME.	LOCALITY.	ACRES.	DATE.
		GRANTS BY PURCHASE.		
		DEMERARA.		
5654	Ramnath, M., No. 37976, ex "Main," 1888.	Left bank Abary creek, commencing at a paal marking a 5 rood reservation above Grant No. 5570, and about 340 roods below the Bush Lot Water Path on the opposite bank.	5	7.11.13.
5655	Kinhooye, M., No. 255, ex "Gosforth," 1860.	Left bank Abary creek, commencing at a paal marking the upper boundary of Grant No. 5654, and about 319 roods below a point opposite the Bush Lot Water Path.	5	,,
5656	Ramputty, M., No 185, ex "Loodinah," 1860.	Left bank Abary creek, commencing at a paal marking the upper boundary of Grant No. 5655, and about 298 roods below a point opposite the Bush Lot Water Path.	5	,,
5657	Intajan, F., B.R., No. 549 of 1891.	Left bank Abary creek, commencing at a paal marking the upper boundary of Grant No. 5656, and about 277 roods below a point opposite the Bush Lot Water Path.	5	,,
5658	Churaguddin, M., No. 68,201, ex "Sheila," 1894.	Left bank Abary creek, commencing at a paal marking the upper boundary of Grant No. 5657, and about 256 roods below a point opposite the Bush Lot Water Path.	5	,,
5659	Koodruth, M., No. 213, ex "St. Kilda," 1871	Left bank Abary creek, commencing at a paal marking the upper boundary of Grant No. 5658, and about 235 roods below a point opposite the Bush Lot Water Path.	5	,,
5660	Kamal, M., No. 23, ex "Casual," 1906.	Left bank Mahaicony creek, commencing at a paal 33.05 roods above Grant No. 1796, and next above Grant No. 5512, and about 448.05 roods above Johanna creek.	25	,,
5661	Mungra, M., No. 160, ex "Oasis," 1867.	Left bank Mahaicony creek, commencing at a paal about 80 roods above the mouth of Reece creek, on the opposite bank, and 30 roods above Grant No. 3026.	25	,,
		ESSEQUIBO.		
5662	T. H. Bowen ..	Right bank Essequibo river, commencing at a paal next to and above Grant No. 5631, and 5½ roods below the mouth of Aripibanan creek.	5	7.11.13.
5663	Clara Matthews ...	West side Fort Island Essequibo river, commencing at a paal 5 roods above the upper side-line of Grant No. 4586 and 292 roods below Richard's Path.	5	,,
5664	J. Silas, as guardian of Minor J. F. Silas.	Lot No. 83, First Avenue, Bartica. ..	.25	,,
5665	Moty, M., No. 22,813, ex "Newnham," 1895	Lot No. 55, Third Avenue, Bartica.	.25	,,
		BERBICE.		
5666	Thos. Kurtzious .	Right bank Berbice river, commencing at a paal about 2¼ miles above the mouth of Bartika creek.	5	7.11.13.
5667	Chas. Kurtzious ...	Right bank Berbice river, commencing at a paal about 930 roods above the mouth of Bartika creek.	5	,,
5668	Regina E. Harris ...	Right bank Berbice river, commencing at a paal about 10 roods above a point opposite the mouth of Kurimarabu creek.	5	,,
5669	Susan Durant ...	Right bank Berbice river, commencing at a paal about 90 roods below a point opposite the mouth of Kurimarabu creek.	4.60	,,
5670	E. M. Caple	Left bank Berbice river, commencing at a paal about 80 roods above the mouth of Dakana or Takama creek.	4.96	,,

Digitized by Google

No.	NAME.	LOCALITY.	ACRES.	DATE.
		GRANTS BY PURCHASE.		
		BERBICE.		
5671	R. Van Sertima	...Left bank Berbice river, commencing at a paal about 95 roods above the mouth of Dakama or Takama creek.	4.90	7.11.13.
5672	Sarah Caple	...Left bank Berbice river, commencing at a paal about 110 roods above the mouth of Dakama or Takama creek.	4·87	,,
5673	Matilda Rose	...Left bank Berbice river, commencing at a paal about 140 roods above the mouth of Dakama or Takama creek.	4.84	,,
5674	F. Van Sertima	...Left bank Berbice river, commencing at a paal about 155 roods above the mouth of Dakama or Takama creek.	4.90	,,
5675	Annie Fortune	...Left bank Berbice river, commencing at a paal about 857 roods above the mouth of Morekopi creek.	5·10	,,
		HOMESTEAD GRANTS.		
		ESSEQUIBO.		
5676	Bhirka, M., No. 514, ex "Mersey," 1906.	West side Hog Island, Essequibo river, commencing at a paal on the upper side line of Homestead Grant No. 5,493 and about 34 roods below the mouth of Galeh creek.	4·93	7.11.13.
5677	Paris Fraser	...West side Hog Island, Essequibo river, commencing at a paal on the upper side line of a tract surveyed for S. M. Lamason, and about 46·5 roods above the mouth of Galeh creek.	4·82	,,
5678	James Fortune	...West side Hog Island, Essequibo river, commencing at a paal on the upper side line of Homestead Grant No. 5,677 and about 62 roods above the mouth of Galeh creek.	4·87	,,

No.	NAME.	LOCALITY.	ACRES.	TERM.	DATE.
		LICENCES OF OCCUPANCY.			
		ESSEQUIBO.			
A 359	Mara-Mara Gold Mining Compy., Limited. (Lease.)	At Kartabu Point, at the confluence of the Cuyuni and Mazaruni rivers, Essequibo river, extending inwards to the tract held under Licence No. A. 258.	149·57	25 years from 1.4.11.	17.3.13.
A 360	Do.	...At the confluence of the Cuyuni and Mazaruni rivers, commencing at a paal on the northern boundary of the tract held under Licence of No. A. 94.	13·07	,,	,,
A 361	A. P. Henson	.....Right bank, Pomeroon river, being the Government Reserve in front of Grant No. 3,680, situate one rood above a tract of 5 acres granted to S. Richards, opposite Marlborough.	·46	D.H.M.P.	26.11.13
		WOOD-CUTTING LICENCES.			
		DEMERARA.			
A 623	Tamer Hinds	Right bank Kurukuru creek, right bank Hauraruni creek, right bank Demerara river, bounded by a line commencing at a Kurukura tree blazed "V. R.", situate about a mile up the creek of that name.	362	1 year from 20.8.13.	3.11.13.
A 624	J. P. Luck	...Left bank Baiwarri creek, right bank Haiama creek, left bank Demerara river, bounded by a line commencing at a Mani tree blazed "V. R.", situate about 1½ miles up the creek.	295	1 year from 6.11.13.	6.11.13.
A 625	M. W. Evans	...Left bank Little Wineperu creek, left bank Demerara river, bounded by a line commencing at a Baramalli tree blazed "V. R.", situate about one mile above the confluence of the Little Wineperu and Anawanape creeks.	197	1 year from 12.9.13.	,,
A 626	T A. Chung-She	...Right bank Two Hand creek, left bank Pokerero creek, right bank Kamuni creek, left bank Demerara river bounded by a line commencing at a Wallaba tree blazed "V. R.", situate about 2½ miles up the Two Hand creek.	269	1 year from 17.10.13.	,,
A 627	Mary E. Deane	.. Left bank Ite river, right bank Kuruabara river, right bank Demerara river, bounded by a line commencing at a Wallaba tree blazed "V. R." situate about 1½ miles up the Ite river.	312	1 year from 16.9 13.	15 11.13.
A 628	A. A. Seon	..Right bank Sarabaru river, left bank Demerara river, bounded by a line commencing at a Greenheart tree blazed "V. R.", situate about one mile up the Maam creek, a tributary of the Sarabaru river.	239	1 year from 8.10.13.	2011 13.

Digitized by Google

WOOD-CUTTING LICENCES.

DEMERARA.

No.	Name.	Locality	Acres.	Term.	Date.
A 629	Mary E. Mordle	Right bank Kamuni river, left bank Demerara river, bounded by a line commencing at the mouth of the Labbabout creek, a tributary on the right bank of the Kamuni river.	374	1 year from 17.9.13.	20.11.13.
A 630	Pimento and D'Oliveira	Left bank Pokerero river, right bank Kamuni river, left bank Demerara river, bounded by a line commencing at a Wallaba tree blazed "J.B.S." situate about 8 miles up the creek.	895	1 year from 23.9.13.	,,
A 631	James S. Giles	Left bank Demerara river, bounded by a line commencing at a timber path about 50 roods below Pairakupa pond.	369	1 year from 13.11.13.	,,
A 632	D. A. Chapman	Right bank Waratilla river, right bank Kamuni river, left bank Demerara river, commencing at a point about 300 roods up the Mari-Mari creek, on the right bank of the Waratilla river.	161	1 year from 17.9.13.	,,
A 634	Pimento and D'Oliveira	Right bank Pokerero river, right bank Kamuni river, left bank Demerara river, bounded by a line commencing at the upper boundary of Licence No. A 596.	1035	1 year from 25.9.13.	28.11.13.

BERBICE.

A 633	Jos. Spencer	Left bank Berbice river, between the Kawashi and Kaburia creeks.	655	1 year from 11.6.13.	26.11.13.

BALATA LICENCES.

ESSEQUIBO.

No.	Name.	Locality.	Term.	Date.
A 1773	Thos. Smellie	Left bank Kuyuwini river, from its source to the Indian Path.	15 years from 26.11.13.	26.11.13.
A 1774	Do.	Left bank Kuyuwini river, from the Indian Path to a line south of the source of the Kwitaro river.	,,	,,

PERMISSIONS UNDER CLAUSE 50.

ESSEQUIBO.

No.	Name.	Locality.	Date of Expiry.	Date of Issue.
215	E. Bennett, on behalf of the Consolidated Rubber and Balata Estates, Limited.	To collect any gums other than Rubber, Balata or substances of a like nature, on tracts held by the Company for Balata Collecting purposes in the Abary, Berbice and Canje rivers.	31.3.14.	14.11.13.

PERMISSIONS UNDER CLAUSE 65.

DEMERARA.

1232	E. H. Phipps	To occupy 3 acres of Crown land on the right bank of the Demerara river, at Kumaramara creek, situate about 100 roods south-east of Grant No. 5082.	31.3.14.	25.11.13.

ESSEQUIBO.

1230	Sprostons, Ltd.	To occupy 5 acres of Crown land on thg left bank of the Essequibo river, opposite the mouth of the Moco-Moco creek.	31.3.14.	13.11.13.
1231	F. W. Schutte & Amy McFarlane.	To occupy ½ acre of Crown land on the right bank of the Cuyuni river, at Jules and Ross Itabu, just below the Devil's Hole Rapids. (In lieu of Permission No. 1042.)	,,	15.11.13.
1233	W. J. Kenswil	To occupy ½ acre of Crown land on the left bank of the Issenero creek, left bank Mazaruni river, between tracts occupied by Walcott and Schomburgh.	,,	25.11.13.

Digitized by Google

No.	Name.	Locality.	Acres.	Term.	Date.

WOOD-CUTTING LICENCES.

RENEWALS.

DEMERARA.

A 437	E. Meusa	...	Left bank Haurarunni creek, right bank Demerara river.	154	1 year from 10.10.13	5.11.13.
A 191	S. S. de Freitas	..	Right bank Tenabu creek, left bank Demerara river ...	482	1 year from 14.9.13.	8.11.13.
A 251	Do.	...	Both banks Tenabu creek, left bank Demerara river ...	176	,,	,,
A 200	R. S. Dalgado	..	Right bank Big Wineperu creek, left bank Demerara river.	260	1 year from 7.10.13.	,,
A 426	M. S. de Souza	...	Right bank Mari-Mari creek, right bank Waratilla creek, right bank Kamuni creek, left bank Demerara river.	430	1 year from 5.9.13.	10.11.13.
A 252	S. S. de Freitas	...	Left bank Crabadanni creek, right bank Tenabu creek, left bank Demerara river.	193	1 year from 14.9.13.	11.11.13.
A 285	G. H. Adams	...	Left bank Maberi creek, left bank Waratilla creek, right bank Kamuni creek, left bank Demerara river.	288	1 year from 4.11.13.	17.11.13.
A 528	F. T. Mayers	...	Left bank Pokerero creek, right bank Kamuni creek, left bank Demerara river.	461	1 year from 10.10.13.	19.11.13.
A 341	M. P. Camacho	...	Left bank Demerara river, in rear of Lot No. 41 or Plantation Blenheim.	478	1 year from 14.9.12-	21.11.13.
A 526	Jas. Mitchell	...	Right bank Kibleary creek, left bank Mahaicony creek.	470	1 year from 10.10.13.	,,
A 355	M. P. Comacho	..	Left bank Demerara river, on the western boundary of Licence No. A24.	120	1 year from 1.4.13.	26.11.13.
A 341	Do.	.	Left bank Demerara river, in rear of Lot No. 41 or Plantation Blenheim.	478	1 year from 14.9.13.	28.11.13.

No.	Name.	Locality.	Term.	Date.

RENEWALS.

PERMISSIONS UNDER CLAUSE 65.

ESSEQUIBO.

969	George Booker	... To occupy 2 acres of Crown land on the east side of the Barima-Barama road, 15 roods from the Barama river.	1 year from 1.4.13.	6.11.13.

No.	Name.	Locality.	Acres.	Term.	Date.

EXTENSIONS.

WOOD-CUTTING LICENCES.

DEMERARA.

A 496	A. A. Seon	...	Left bank Mabora creek, left bank Demerara river.	84.7	6months from 19.9.13.	10.11.13.

Digitized by Google

TRANSFERER.	TRANSFERREE.	NO. AND DESCRIPTION OF LICENCE.	DATE.

TRANSFERS.

HOMESTEAD GRANTS.

ESSEQUIBO.

Jonas Melville ...	J. F. Martins ...	The right, title and interest in and to Homestead Grant No. 4941, for 5 acres, situate on the left bank of the Pomeroon river, about 223 roods below a point opposite the Cozier Canal.	13.11.13.
Johanna Allen ...	Kema, M., No. 16028, ex "Rohilla," 1883.	The right, title and interest in and to Homestead Grant No. 4940, for 5 acres, situate on the left bank of the Pomeroon river, about 290 roods below a point opposite Jacklow creek.	25.11.13.

NO.	NAME.	LOCALITY.	ACRES.	DATE.

CANCELLATIONS.

GRANTS BY PURCHASE.

DEMERARA.

4970	E. Rutherford ...	Left bank Mahaicony creek, commencing at a paal about 34 roods above the mouth of Laluni creek.	25	10.11.13.
4505	Dan. A. Peters ...	Right bank Mahaicony creek, commencing at a paal opposite Laluni creek.	25	,,
4506	Do. ...	Left bank Mahaicony creek, commencing at a paal 25 roods below Laluni creek.	25	,,
4504	Joseph Joe ...	Left bank Mahaicony creek, commencing at a paal immediately above a small creek, below Grant No. 3334.	25	,,
3569	Jas. A. Sayers .	Left bank Mahaicony creek at a place known as Gordon Table.	25	,,
4654	Cyril Thompson ...	Left bank Mahaicony creek, next to and below Grant No. 3569.	25	,,
3891	T. Carrington ..	Left bank Mahaicony creek, about 140 roods above a point opposite Pine Ground Big creek.	25	,,
3893	J. Carrington ..	Left bank Mahaicony creek, about 115 roods above a point opposite Pine Ground Big creek.	25	,,
3892	Gunga Persaud, M., No. 213, B. R. of 1878	Left bank Mahaicony creek, about 90 roods above a point opposite Pine Ground Big creek.	25	,,
4821	John H. Peach ...	Left bank Mahaicony creek, commencing at a paal 5 roods above Grant No. 4063.	100	,,
3978	Panchu, M., No. 73917, ex "Ems," 1895.	Left bank Mahaicony creek, about 245 roods above the mouth of Water Dog creek.	25	,,
3279	Jogie, M., No. 40687, ex "Foyle," 1889.	Left bank Mahaicony creek, commencing at a paal about 75 roods above the mouth of Kokerite creek.	25	,,
3301	Sewsunkersingh, M., No. 2480 of 1871.	Left bank Mahaicony creek, about 540 roods above Johanna creek.	25.0	,,
3610	Hitan, M., No. 12361, ex "North," 1882.	Left bank Mahaicony creek, at a place known as "Wash Clothes."	28.5	,,
4558	Jacob Chester ...	Right bank Mahaicony creek, about 25 roods above Laluni creek, on the opposite bank.	25	,,
4664	E. Couchman ...	Left bank Demerara river, about 15 roods below Essequabo creek.	25	17.11.13.
4256	Emily Knoop ...	Right bank Awadulie creek, right bank Kaikushikabra creek, left bank Demerara river, about 1 mile up the Awadulie creek.	25	,,
3751	H. T. Small ...	Left bank Demerara river, about 2 roods below the Little Wineperu creek.	25	,,

ESSEQUIBO.

3735	Romeo Glasgow ...	Right bank Pomeroon river, next to and below a tract surveyed for H. Jones.	20	14.11.13.
3915	Alex. Taylor ...	Right bank Essequibo river, about 884 roods above Kujarow creek.	25	27.11.13.
3827	W. A. Jeffrey ...	Right bank Essequibo river, next to and above a tract surveyed for Azeemola Khan.	25	,,

HOMESTEAD GRANTS.

DEMERARA.

4293	G. de Florimont ...	Right bank Mahaicony creek, about 100 roods above Macouba creek.	5	10.11.13.
4818	M. A. Moniez ...	Right bank Mahaicony creek, 115 roods above Macouba creek.	5	,,
3876	Anna Rogers ..	Left bank Demerara river, about 147 roods above Saribaro creek.	5	17.11.13.
3311	A. J. Allicock ..	Right bank Demerara river, 7 roods below Maimaru creek, at a place known as Heney's Landing.	25	28.11.13.
3528	C. B. Couchman ...	Right bank Demerara river, about 52 roods below Haiwa Poudor creek.	10	,,

Digitized by Google

No.	NAME.	LOCALITY.	ACRES.	DATE.
		HOMESTEAD GRANTS.		
		ESSEQUIBO.		
4527	E. Jeremiah	.... Left bank Essequibo river, 36 roods above Bidrabu creek.	5	27.11.13.
		LICENCES OF OCCUPANCY.		
		DEMERARA.		
A 285	James S. Giles	.. Right bank Demerara river, commencing at a paal opposite the mouth of Essequabu creek.	5	17.11.13.

Digitized by Google

LIST of Claim Licences issued under Clause 14 of the Mining Regulations, 1905, during the month of November, 1913.

Department of Lands of Mines,
6th December, 1913.

FRANK FOWLER.
Commissioner of Lands and Mines.

No. of Licence.	No. of Location Papers.	District No.	Date of Issue.	Name of Licensee.	Locality of Claim.	Remarks.
				DISTRICT No. 2.		
B 2739	2532	79	8.11.13	Diano Scipio	Mexico, R.B. Uewang, L.B. Potaro.	
B 2755	2545	80	,,	Leon Romani & Frederic Octaive.	Deer, L.B. Clifton Creek, L.B. Trial, L.B. Kuribrong, Potaro.	
B 2774	2595 and 3414	88	21.11.13	James Howell	Special No. 3, L.B. Konawak, Potaro.	
B 2775	2587	87	,,	Joseph Weeks ...	Chance, R.B. Konawak, Potaro.	
				DISTRICT No. 3.		
B 2732	2492	354	8.11.13	Amos Sam & Henry Gaskin ...	Determination, L.B. Caburi, Mazaruni.	
B 2733	2493	355	,,	C. A. Williams	Marudi Creek, L.B. Puruni River.	
B 2736	2537	368	,,	Cedric Smith	Lady Smith, R.B. Dreadnought, R.B. Monkey, L.B. Putareng, L.B. Mazaruni.	Precious Stones
B 2737	2536	367	,,	Cedric Smith	Perseverance, Comaparu, L.B. Isseneroo, L.B. Mazaruni.	do.
B 2738	2527	366	,,	C. S. Solomon	Trial Creek, L.B. Interprise, L.B. Ohio, L.B. Caburi, L.B. Mazaruni.	
B 2740	2528	365	,,	S. Porter, M. Wong & A. Johnson.	Anaroka, Puruni.	
B 2741	2525	364	,,	L. Jones. J. De Cruise & B. Foo.	Faith Creek, R.B. Handrail, R.B. Ohlo, L.B. Caburi, R.B. Mazaruni.	
B 2751	2550	372	,,	C. S. Solomon	Rose Creek, R.B. Powis, R.B. Handrail, R.B. Ohio, L.B. Caburi, R.B. Mazaruni.	
B 2752	2551	373	,,	do.	Bill Bird Creek, R.B. Rose Creek, R.B. Powis. R.B. Handrail, R.B. Ohio, L.B. Caburi. R.B. Mazaruni.	
B 2753	2553	374	,,	C. B. Britton	Daisy Creek, R.B. Handrail, R.B. Ohio, L.B. Caburi, R.B. Mazaruni.	
B 2756	2547	369	,,	P. Solomon, J. August & Wm. August.	Lessbeholding, Ohio, R.B. Mazaruni.	
B 2757	2554	—	,,	Joseph Saunders	Passover, Ohio, Caburi, R.B. Mazaruni.	
B 2760	2579	389	12.11.13	C. S. Solomon	Perseverance Hill, L.B. Camp Creek, L.B. Ohio, L.B. Caburi, R.B. Mazaruni.	
B 2761	2572	378	21.11.13	S. A. Peters & C. W. B. Parrett	Free and Easy Creek, Blackwater, Ohio, Caburi, R.B. Mazaruni.	
B 2762	2568	380	,,	do. do. ...	Blackwater Creek, No. 4, R.B. Ohio, L.B. Caburi, R.B. Mazaruni.	
B 2763	2570	376	,,	do. do. ...	First Creek, Blackwater, Mazaruni River.	
B 2764	2571	377	,,	do. do. ...	Blackwater Creek, No. 2, R.B. Ohio, L.B. Caburi, R.B. Mazaruni.	
B 2765	2569	375	,,	do. do. ...	Blackwater Creek, No. 3, Claim, R.B. Ohio, L.B. Caburi, R.B. Mazaruni.	
B 2766	2567	379	,,	do. do. ...	Blackwater Creek No. 1 Claim, R.B. Ohio, L.B. Caburi, R.B. Mazaruni.	
B 2767	2552	370	,,	H. S. Vander Heyden & S. E. Tulloch.	Shell Creek, R.B. Ewagyke, L.B. Putareng, L.B. Mazaruni.	Precious Stones
B 2768	2549	371	,,	H. S. Vander Heyden & S. E. Tulloch.	Elaine Hill, R.B. Ewagyke Creek, L.B. Putareng, L.B. Mazaruni.	do.
B 2769	2573	383	,,	Napleton N. King	Epini Creek, R.B. Mazaruni River.	
B 2770	2574	381	,,	do.	Rock Creek, Epini Creek, R.B. Mazaruni River.	
B 2771	2575	382	,,	do.	Do. Do. Do.	
B 2772	2584	387	,,	Cedric Smith	Determination Creek, L.B. Marudi, P.B. Intime, L.B. Isseneroo, L.B. Mazaruni	do.
B 2773	2578	390	,,	Joseph Adolphus Young ...	Sans Souci, R.B. Ohio, R.B. Caburi, R.B. Mazaruni.	
B 2776	2576	384	,,	R. R. Hill, W. Lustall, B. Jones & Harry Persaud.	Unity, L.B. Mazaruni River.	
				DISTRICT No. 4.		
B 2727	2486	515	8.11.13	Jacob Adams & Jno. Teu Pow...	Determination, L.B. Arangoy, L.B. Cuyuni.	
B 2728	2487	518	,,	Charles Marcus	Diamond Ck., R.B. Aranka Landing, L.B. Cuyuni.	
B 2729	2488	519	,,	do.	Do. Do. Do.	
B 2730	2489	505	,,	James Octave & S. Andries	Labaria, R.B. Sir Walter, L.B. Aranka, L.B. Cuyuni.	
B 2734	2504	522	,,	Samuel Williams & Fung Chung Fa.	Aranka, L.B. Cuyuni.	
B 2742	2522	534	,,	Lucy A. Schoodt	Sir Walter Hill, Aranka, L.B. Cuyuni.	
B 2743	2538	544	,,	Margaret Belgrave ...	Intime, tributary Perseverance, L.B. Cuyuni.	
B 2744	2526	537	,,	Jacob Macdonald	Luckie Creek, L.B. Trial, L.B. Cuyuni.	
B 2745	2539	545	,,	Margaret Belgrave ...	Perseverance, Iroma, L.B. Cuyuni.	
B 2746	2540	546	,,	do.	Butterfly, Perseverance, L.B. Cuyuni.	
B 2747	2541	547	,,	do.	Powis Creek, Perseverance, L.B. Cuyuni.	
B 2748	2533	542	,,	Hannah Stephens	Aranka Creek, L.B. Cuyuni.	
B 2749	2534	541	,,	E. Stephens & A. Toney ...	L.B. Aranka Creek, L.B. Cuyuni.	
B 2750	2535	543	,,	Z. Jacobs, A. Elliott & C. Jacobs.	Aranka Creek, L.B. Cuyuni.	
B 2758	2548	549	,,	W. Kirton, H. Tsoi, A. Khan, Chin Fan Phin & J. Wong.	Sir Walter, L.B. Aranka, L.B. Cuyuni.	
B 2777	2594	564	21.11.13	Jose Gonsalves	Determination, R.B. Aranka, L.B. Cuyuni.	
B 2778	2591	561	,,	Jonas Grey, A. P. Sampson & J. S. Meertens.	Akaiwong Creek, R.B. Cuyuni.	
B 2779	2592	562	,,	Do. do. do. ...	Do. Do.	
B 2780	2593	563	,,	Do. do. do. ...	Do. Do.	
				DISTRICT No. 5.		
B 2731	2490	c391	8.11.13	W. H. Walker ...	Triumph, R.B. Hiarene, R.B. Kaituma, L.B. Barima.	
B 2735	2516	NWD	,,	W. C. Kewley	Rock, between Hope and Triumph Creeks, L.B. White, L.B. Anabisci, R.B. Kaituma, L.B. Barima.	
B 2754	2544	c399	,,	William Phang	Marudi, L.B. Barima River,	
B 2759	2543	c398	,,	do.	Do. Do.	

Digitized by Google

LIST showing the number and description of all Strays in Pound at the following Pounds in the Colony, on the last day of the week ending Saturday, December 13, 1913, in accordance with Section 14, Ordinance 1 of 1866.

Name of Pound.	When brought to the Pound.		Name of Party Bringing.	Name of Party Sending.	Place from whence Stray was sent.	Description of Animal.	Brand, Marks, Colour, &c.	Remarks.
	Date.	Hour.						
DEMERARA—								
Stavendaam ...	13.12.1913	1.30 p.m.	C. Gilkes	H. C. Campbell	Ogle Sea Defence	Ram Sheep	No mark. Brown.	
Do. ...	13.12.1913	2.40 p.m.	C. Gilkes	H. C. Campbell	Industry Sea Defence	Ewe Goat	No mark. Black.	
Beteverwagting ...	Nil	Nil	Nil	Nil	Nil	Nil	Nil	
Vigilance ...	Nil	Nil	Nil	Nil	Nil	Nil	Nil	
Belfield ...	9.12 1913	5.30 p.m.	F. Alphonse	F. Alphonse	Victoria	Ewe Goat	Right ear cut. Black.	
Do. ...	12.12.1913	2.00 p.m.	Lutchman	W. J. Smyth	Bee Hive	Cow	JS / 46 right hip. Black.	
Do. ...	13.12.1913	11.00 a.m.	Mittoo	W. J. Smyth	Bee Hive	He-Ass	Brand not legible. Grey.	
Do. ...	13.12.1913	12.05 p.m.	Chas. Phillips	J. J. Eaton-Shore	Pln. Hope Pub Road	Ewe Sheep	Both ears cut. Brown.	
Do. ...	13.12.1913	12.05 p.m.	Chas. Phillips	J. J. Eaton-Shore	Pln. Hope Pub. Road	Ewe Sheep	Left ear cut. Brown.	
Mahaica ..	Nil	Nil	Nil	Nil	Nil	Nil	Nil	
Cane Grove ..	Nil	Nil	Nil	Nil	Nil	Nil	Nil	
Mahaicony ..	Nil	Nil	Nil	Nil	Nil	Nil	Nil	
Vreed-en-Hoop ..	Nil	Nil	Nil	Nil	Nil	Nil	Nil	
La Grange ...	Nil	Nil	Nil	Nil	Nil	Nil	Nil	
Fellowship ...	Nil	Nil	Nil	Nil	Nil	Nil	Nil	
Stewartville ...	Nil	Nil	Nil	Nil	Nil	Nil	Nil	
Vergenoegen .	Nil	Nil	Nil	Nil	Nil	Nil	Nil	
EASEQUEBO—								
Aurora ..	Nil	Nil	Nil	Nil	Nil	Nil	Nil	
Capoey ..	Nil	Nil	Nil	Nil	Nil	Nil	Nil	
Suddie ..	Nil	Nil	Nil	Nil	Nil	Nil	Nil	
Anna Regina ...	Nil	Nil	Nil	Nil	Nil	Nil	Nil	
Sans Souci ...	13.12.1913	8.00 a.m.	Senath	J. A. Sang	Marionville	Cow	F / 9 right hip. Cream.	
Do. ...	13.12.1913	8.00 a.m.	Senath	J. A. Sang	Marionville	Cow	8 / 11 right hip. Brown.	
Leguan ..	Nil	Nil	Nil	Nil	Nil	Nil	Nil	
Bartica ..	Nil	Nil	Nil	Nil	Nil	Nil	Nil	
Mora-hanna ...	Nil	Nil	Nil	Nil	Nil	Nil	Nil	Week ending 6.12.1913.
Arakaka ...	Nil	Nil	Nil	Nil	Nil	Nil	Nil	do. do.
BERBICE—								
Fort Wellington ...	Nil	Nil	Nil	Nil	Nil	Nil	Nil	
Blairmont ...	Nil	Nil	Nil	Nil	Nil	Nil	Nil	
Sisters ...	Nil	Nil	Nil	Nil	Nil	Nil	Nil	
Albion ...	13.12.1913	7.00 a.m.	Wm. McGarrel	Wm. McGarrel	Courtland Village	Stallion Donkey	No brand, no mark. Dark brown.	
Whim ..	28.12.1913	3.00 p.m.	D. McIntosh	D. McIntosh	Ulverston	He Ass	Brand not legible. Brown.	
Do. ...	7.12.1913	8.40 a.m.	Adjudeah	Adjudeah	Friendship	She Ass	HS / 12 right leg. Brown.	
Do. ...	7.12.1913	8.40 a.m.	Adjudeah	Adjudeah	Friendship	He Ass	Brand not legible. Brown. [brown.	
Tarlogie ...	11.12.1913	10.15 a.m.	Khadeer	C. A. Lopes	Bush Lot	She Ass	Illegible right shoulder & neck. Dk.	
Do. ...	11.12.1913	10.15 a.m.	Khadeer	C. A. Lopes	Bush Lot	He Ass	Illegible right hip. Dark brown.	
No. 51 ...	Nil	Nil	Nil	Nil	Nil	Nil	Nil	
No. 63 ...	13.12.1913	1.00 p.m.	Korchand	Rhaman	No. 63 Village	She Ass	Brand right hip, illegible. Brown.	
Do. ...	13.12.1913	1.00 p.m.	Korchand	Rhaman	No. 63 Village	He Ass	Brand right hip, illegible Brown.	
Eliza and Mary ...	Nil	Nil	Nil	Nil	Nil	Nil	Nil	

Digitized by Google

Official Receiver's Notice.

BRITISH GUIANA—IN THE SUPREME COURT.

In Insolvency No. 10 of 1913.

Re Estate H. A. P. SMITH, Insolvent.

NOTICE is hereby given that a First and Final Dividend of twenty-two cents in the dollar has been declared in this matter and that the same may be received at my Office in Georgetown on Saturday, the 13th day of December, 1913, or on any subsequent day between the hours of ten and four.

Upon applying for payment a Creditor must produce any Bills of Exchange or other Securities held by him if not already filed.

W. A. PARKER,
Official Receiver,
Assignee

Dated 12th day of December, 1913.

BRITISH GUIANA.—IN THE SUPREME COURT.

In Insolvency No. 2 of 1913.

Re ALBERT MUNRO BAKER, Insolvent.

A DIVIDEND is intended to be declared in the above matter. Creditors who have not proved their debts by the 20th day of December, 1913, will be excluded from this dividend.

W. A. PARKER,
Official Receiver,
Assignee.

Lands and Mines Notices.

Under Crown Lands Regulations.

THE UPPER RIVER BOAT REGULATIONS, 1912.

NOTICE is hereby given that my Deputy Officer will attend at Rockstone, Essequebo River, on the 19th and 20th of January, 1914, for the purpose of inspecting boats (and their equipment) branding them, and issuing Certificates therefor, as required by Clauses 5, 8 and 12 of the Upper River Boat Regulations, 1912.

FRANK FOWLER,
Officer in charge of the Navigation of the Essequebo, Berbice, and Courantyne Rivers and their tributaries.

Department of Lands and Mines,
Georgetown, Demerara,
20th December, 1913.

NOTICE OF SALE OF SEIZURE AT CHRISTIANBURG.

NOTICE is hereby given, by order of His Excellency the Governor that I, or some person duly authorised by me in writing, will sell publicly to the highest bidder, at 12, noon on Saturday, the 20th day of December, 1913, at the Office of the Department of Lands and Mines at Plantation Christianburg, Demerara River, the following articles seized by Mr. J. G. Sykes, an Officer of the Department of Lands and Mines, for having been cut on ungranted Colony land in rear of Section B, at Plantations Christianburg and Wismar, Demerara River:—

1 Coalpit (which has finished burning).
1 Coalpit (set up).
1 Cord Wallaba Wood.
5 Bundles Shingles.

The articles are lying where seized.

Terms of Sale.—Cash with Royalty and Auction dues.

The purchaser will be permitted to burn the Coalpit already set up and remove the Coals therefrom within a reasonable time.

FRANK FOWLER.
Commissioner of Lands and Mines.

Department of Lands and Mines,
Georgetown, Demerara,
12th December, 1913.

NOTICE.

SALE OF GREENHEART TIMBER, &c.

NOTICE is hereby given that at 12, noon, on Thursday, the 15th January, 1914 at Mallali, Demerara River, I or some person duly authorised by me in writing, will offer for sale at auction, the following timber, cut on tracts on Yawarabaru Creek, Demerara River, held under Wood cutting Licences, which have expired and reverted to the Crown along with all timber, &c., remaining thereon:—

8 logs Greenheart timber, containing 380 cubic feet, more or less.

1 Wallaba Sill, containing 5 cubic feet more or less.

Terms of Sale —Cash, with Auction dues at 2%, and Royalty on the timber at rate of one cent per cubic foot.

FRANK FOWLER,
Commissioner of Lands and Mines.

Department of Lands and Mines,
Georgetown, Demerara,
29th November, 1913.

Under the Mining Regulations.

SCALE OF RATIONS.

NOTICE is hereby given, for general information, that the Commissioner of Lands and Mines has approved of the undermentioned Scale of Rations required to be furnished in accordance with Regulation 125 of the Mining Regulations, 1905, to every servant employed on a Claim.

Weekly list of Rations required to be furnished to a servant on a Claim in accordance with Regulation 125 of the Mining Regulations, 1905:—

Sugar... ...	... 1 lb.
Flour... ...	... 7 pints.
Salt Fish ...	1 lb.
Peas	... 1¾ pints.
Rice ...	... 3½ pints.
Salt Pork or Salt Beef	... 2 lbs.
Biscuits ...	14 large or 1 lb.

Provided that the employer may, in his discretion, substitute similar quantities of fresh fish, beef, pork and vegetables in place of salt fish, meat and peas.

The previous Government Notice on the subject published in the *Gazette* of 10th March, 1906, is hereby cancelled.

FRANK FOWLER,
Commissioner of Lands and Mines.

Department of Lands and Mines,
Georgetown, Demerara,
3rd December, 1913.

Digitized by Google

NOTICE.

NOTICE is hereby given that under the provisions of sections 3 (6) and 51 (2) of the Mining Regulations, 1905, the issue of Prospecting Licences and Mining Privileges to the following persons will be refused until further orders :—

Abraham London.
Jacob Ralph.
John Barlow—*alias* "Sky-Bar."
James Wilson.
S. de Brass.
Schomburgh Accra.
Henry Christianni.

FRANK FOWLER,
Commissioner of Lands and Mines
Department of Lands and Mines,
Georgetown, Demerara.
3rd December, 1913.

APPLICATIONS FOR LICENCES

DEPARTMENT OF LANDS & MINES,
GEORGETOWN, DEMERARA,
[1.] 20th December, 1913.

IN accordance with Clause 11 of the Mining Regulations, 1905:

Notice is hereby given that the following applications for Claim Licences have been lodged with the Commissioner at the Office of the Department of Lands and Mines :—

DISTRICT NO. 2.

BY E. A. SEMPLE.

1,500 x 800 feet of Crown land, Winneperu, Left Bank, Conawarook.
Distance of claim to river or creek landing—18 miles.
Nearest claim holder—J. N. Wade.

DISTRICT NO. 3.

TO MINE FOR GOLD.

BY MARGARET DOWNER.

1,500 x 800 feet of Crown land, Dinner Creek, Right Bank, Ohio, Left Bank, Caburi, Right Bank, Mazaruni.
Distance of claim to river or creek landing—About 10 miles.
Nearest claim holder—R. Amour.

BY SAMUEL MCGARRELL.

1,500 x 800 feet of Crown land, Fish, Left Bank, Semang, Right Bank, Mazaruni River.
Distance of claim to river or creek landing—4 miles.
Nearest claim holder—James Mitchell.

BY HENRY NERO AUSTIN.

1,500 x 800 feet of Crown land, Fair Flower, Right Bank, Right Bank, Ohio, Left Bank, Caburi, Right Bank, Mazaruni.
Distance of claim to river or creek landing—12 miles.
Nearest claim holder—Richard Nichols.
1,500 x 800 feet of Crown land, Fair Flower, Right Bank, Ohio, Left Bank, Caburi, Right Bank, Mazaruni.
Distance of claim to river or creek landing—12 miles.
Nearest claim holder—Richard Nichols.
1,500 x 800 feet of Crown land, Fair Flower, Right Bank, Ohio, Left Bank, Caburi, Right Bank, Mazaruni.
Distance of claim to river or creek landing—12 miles.
Nearest claim holder—Richard Nichols.

BY JAMES BUTLER.

1,500 x 800 feet of Crown land, Prosperity No. 2, Left Bank, Ohio, Left Bank, Caburi, Right Bank, Mazaruni.
Distance of claim to river or creek landing—About 14 miles.
Nearest claim holder—Solomon, August & August.
1,500 x 800 feet of Crown land, Prosperity No. 1, Left Bank, Ohio, Left Bank, Caburi, Right Bank, Mazaruni.
Distance of claim to river or creek landing—About 14 miles
Nearest claim holder—Salomon, August & August.

BY FUN PHOEI.

1,500 x 800 feet of Crown land, Takatu, Left Bank, Mazaruni River.
Distance of claim to river or creek landing—12 miles.
Nearest claim holder—Nil.
1,500 x 800 feet of Crown land, Takatu, Left Bank, Mazaruni River.
Distance of claim to river or creek landing—12 miles.
Nearest claim holder—Nil.

DISTRICT NO. 4.

BY ARON STOBY, EDWARD JOSEPH & JAMES DUFF.

1,500 x 800 feet of Crown land, Charity, Right Bank, White Creek, Right Bank, Cuyuni.
Distance of claim to river or creek landing—About 11 miles.
Nearest claim holder—McL. Ogle.
1,500 x 800 feet of Crown land, Charity, Right Bank, White Creek, Right Bank, Cuyuni.
Distance of claim to river or creek landing—About 11 miles.
Nearest claim holder—McL. Ogle.

BY EDWIN SIMON.

1,500 x 800 feet of Crown land, Hill Rise, Aranka, Left Bank, Cuyuni.
Distance of claim to river or creek landing—8 miles.
Nearest claim holder—Edwin Simon.

BY ISAAC RICHMOND & CHARLES ALFRED PARRETT.

1,500 x 800 feet of Crown land, Hopeful, Aremu Creek, Right Bank, Cuyuni River.
Distance of claim to river or creek landing—About 17 miles.
Nearest claim holder—A. and E. Lammie.
1,500 x 800 feet of Crown land, Chalmers Hill No. 1, Aremu, Right Bank, Cuyuni River.
Distance of claim to river or creek landing—About 16 miles.
Nearest claim holder—A. Lammie & E. Lammie.
1,500 x 800 feet of Crown land, Chalmers Hill No. 2, Aremu Creek, Right Bank, Cuyuni River.
Distance of claim to river or creek landing—About 16 miles.
Nearest claim holder—A. Lammie & E. Lammie.
1,500 x 800 feet of Crown land, Chalmers Hill, No. 3, Aremu Creek, Right Bank, Cuyuni River.
Distance of claim to river or creek landing—About 16 miles.
Nearest claim holder—A. Lammie & E. Lammie.
1,500 x 800 feet of Crown land, Chalmers Hill No. 4, Aremu Creek, Right Bank, Cuyuni River.
Distance of claim to river or creek landing—About 16 miles.
Nearest claim holder—A. Lammie & E. Lammie.

All persons having any right, title and interest in and to the abovementioned tracts of Crown Land, and who may have just grounds to oppose the granting thereof, are hereby required to do so in due form at the Office of the Department of Lands and Mines, in the City of Georgetown, within the time specified by the Regulations, setting forth his, her, or their reasons of opposition in writing, duly signed.

FRANK FOWLER,
Commissioner of Lands and Mines.

NOTICE.

THE abandonment of the following application for a Claim Licence included in the list of Claim Licences advertised as abandoned under the provisions of section 14 (6) of the Mining Regulations, 1905, in the *Official Gazette* of the 29th November, 6th December and 13th December, 1913, is hereby withdrawn and the said location is declared to be in existence and of full effect, the application having been included in the above list in error :—

BY THOMAS MASREIN AND EDWARD ARCHER.

1,500 feet x 800 feet of Crown land, Trial Creek, Right Bank, Schonoven, Left Bank, Essequibo River.
Distance of claim to river or creek landing—8 miles.
Nearest claim holder—Nil.

FRANK FOWLER,
Commissioner of Lands and Mines
Department of Lands & Mines,
Georgetown, Demerara,
20th December, 1913.

APPLICATIONS FOR LICENCES.

DEPARTMENT OF LANDS & MINES,
GEORGETOWN, DEMERARA,
[2.] 13th December, 1913

IN accordance with Clause 11 of the Mining Regulations, 1905:

Digitized by Google

Notice is hereby given that the following applications for Claim Licences have been lodged with the Commissioner at the Office of the Department of Lands and Mines:—

DISTRICT NO. 2.

TO MINE FOR GOLD.

BY ANNIE DE HAART.

1,500 x 800 feet of Crown land, Faith Creek, Left Bank, Mowassi, Essequibo River.
Distance of claim to river or creek landing—3½ miles.
Nearest claim holder—Francis Lashley.

BY H. F. GALIENNE.

1,500 x 800 feet of Crown land, St. Elizabeth, Konawak, Right Bank, Potaro.
Distance of claim to river or creek landing—7 miles.
Nearest claim holder—A. Hollingsworth.

DISTRICT NO. 3.

BY I. H. HO-A-HING.

1,500 x 800 feet of Crown land, Still-in-Hope, Right Bank, Blackwater, Left Bank, Ohio, Left Bank, Caburi, Right Bank, Mazaruni.
Distance of claim to river or creek landing—About 7 miles.
Nearest claim holder—Peters & Parrett.
1,500 x 800 feet of Crown land, Good Luck Creek, Left Bank, Blackwater, Right Bank, Ohio, Left Bank, Caburi, Right Bank, Mazaruni.
Distance of claim to river or creek landing—About 8 miles.
Nearest claim holder—Peters & Parrett.

BY PRINCE SAMUEL.

1,500 x 800 feet of Crown land, Intime, Ohio, Caburi, Right Bank, Mazaruni.
Distance of claim to river or creek landing—8 miles.
Nearest claim holder—Peters & Parrett.

DISTRICT NO. 4.

BY JOHN PRINCE & JAMES KONG LEE.

1,500 x 800 feet of Crown land, Chance Creek, Left Bank, Cuyuni River.
Distance of claim to river or creek landing—About 12 miles.
Nearest claim holder—R. D. Fields.

BY WILLIAM DE CAMP.

1,500 x 800 feet of Crown land, Powis Creek, tributary of Groete Creek, Left Bank, Arawari Landing, Left Bank, Essequibo River.
Distance of claim to river or creek landing—About 25 miles.
Nearest claim holder—Nil.
1,500 x 800 feet of Crown land, Powis Creek, tributary of Groete Creek, Left Bank, Arawari Landing, Left Bank, Essequebo River.
Distance of claim to river or creek landing—About 25 miles.
Nearest claim holder—Nil.

All persons having any right, title, interest or claim in and to any of the abovementioned tracts of Crown Land and who may have just grounds to oppose the granting thereof, are hereby required to do so in due form at the Office of the Department of Lands and Mines, in the City of Georgetown, within the time specified by the Regulations, setting forth his, her, or their reasons of opposition in writing, duly signed.

FRANK FOWLER,
Commissioner of Lands and Mines.

CLAIM LICENCES ABANDONED.

[2.] 13th December, 1913.

NOTICE is hereby given in accordance with Section 18 (5) of the Mining Regulations, 1905, that the undermentioned applications for Claim Licences for which rent has not been paid, are declared abandoned as from the dates set against each.

FRANK FOWLER,
Commissioner of Lands and Mines.

DISTRICT NO. 3.

BY RICHARD THOMAS AMOUR.

1,500 x 800 feet of Crown land, Fortune Creek, Ohio Caburi, Right Bank, Mazaruni.
Distance of claim to river or creek landing—About 5½ miles.
Nearest claim holder—Evan Wong.
Declared abandoned as from 6th December, 1913.

DISTRICT NO. 4.

BY TROYTAN PHILLIPS & SAMUEL LI.

1,500 x 800 feet of Crown land, Hill No. 1, Right Bank, Powis Creek, Left Bank, Aranka Creek, Left Bank, Cuyuni River.
Distance of claim to river or creek landing—About 11 miles.
Nearest claim holder—E. W. Medas.
Declared abandoned as from 30th November, 1913.
1,500 x 800 feet of Crown land, Hill No. 2, Left Bank, Powis Creek, Left Bank, Aranka Creek, Left Bank, Cuyuni.
Distance of claim to river or creek landing—About 11 miles.
Nearest claim holder—E. W. Medas.
Declared abandoned as from 30th November, 1913.
1,500 x 800 feet of Crown land, Hill No. 3, Left Bank, Trial Creek, Right Bank, Powis Creek, Left Bank, Aranka Creek, Left Bank Cuyuni.
Distance of claim to river or creek landing—11 miles.
Nearest claim holder—Archer & Yhapp.
Declared abandoned as from 30th November, 1913.
1,500 x 800 feet of Crown land, Hill No. 4, Left Bank, Trial, Left Bank, Determination, Left Bank, Aranka, Left Bank, Cuyuni.
Distance of claim to river or creek landing—About 11 miles.
Nearest claim holder—Archer & Yhapp.
Declared abandoned as from 30th November, 1913.
1,500 x 800 feet of Crown land, Hill No. 5, Left Bank, Determination, Right Bank, Sir Walter, Left Bank, Aranka, Left Bank, Cuyuni.
Distance of claim to river or creek landing—about 11 miles.
Nearest claim holder—E. W. Medas.
Declared abandoned as from 30th November, 1913.
1,500 x 800 feet of Crown land, Hill No. 6, Right Bank, Determination, Left Bank, Charity, Left Bank, Aranka, Left Bank, Cuyuni.
Distance of claim to river or creek landing—about 11 miles
Nearest claim holder—Marian Adonis.
Declared abandoned as from 30th November, 1913.

BY PERCY ALEXANDER TAPPIN & GABRIEL HUGH.

1,500 x 800 feet of Crown land, Turtle Creek, Right Bank, Akaiwong Creek, Right Bank, Cuyuni River.
Distance of claim to river or creek landing—2 miles.
Nearest claim holder—M. De Freitas.
Declared abandoned as from 30th November, 1913.
1,500 x 800 feet of Crown land, Powis Creek, Right Bank, Akaiwong, Right Bank, Cuyuni River.
Distance of claim to river or creek landing—2 miles.
Nearest claim holder—M. De Freitas.
Declared abandoned as from 30th November, 1913.
1,500 x 800 feet of Crown land, Iris Creek, Right Bank, Akaiwong, Right Bank, Cuyuni.
Distance of claim to river or creek landing—2 miles.
Nearest claim holder—M. De Freitas.
Declared abandoned as from 30th November, 1913.
1,500 x 800 feet of Crown land, Alice Creek, Right Bank, Akaiwong, Right Bank, Cuyuni River.
Distance of claim to river or creek landing—2 miles.
Nearest claim holder—M. De Freitas.
Declared abandoned as from 30th November, 1913.

BY GEORGE PARRIS.

1,500 x 800 feet of Crown land, Aranka Flat, Left Bank, Cuyuni.
Distance of claim to river or creek landing—14 miles.
Nearest claim holder—Austin, Holder & Richardson.
Declared abandoned as from 30th November, 1913.

APPLICATIONS FOR LICENCES.

DEPARTMENT OF LANDS AND MINES,

GEORGETOWN, DEMERARA,

[3.] 6th December, 1913.

IN accordance with Clause 11 of the Mining Regulations, 1905:

Notice is hereby given that the following applications for Claim Licences have been lodged with the Commissioner at the Office of the Department of Lands and Mines.

DISTRICT NO. 3.

TO SEARCH FOR PRECIOUS STONES.

BY ROBERTS SCHOMBURGK.

1,500 x 800 feet of Crown land, Karimouraparu, Left Bank, Isseneroo, Left Bank, Mazaruni.
Distance of claim to river or creek landing—About 5 miles.
Nearest claim holder—Self.

BY FITZ WALCOTT.

1,500 x 800 feet of Crown land, Hope, Right Bank, Charity, Left Bank, Isseneroo, Left Bank, Mazaruni.
Distance of claim to river or creek landing—4 miles.
Nearest claim holder—Self.

BY E. BARTON & D. SHORTT.

1,500 x 800 feet of Crown land, Intime Creek, tributary Karakaramu, tributary Isseneroo, Left Bank, Mazaruni.

Digitized by Google

LIST showing the number and description of all Strays in Pound at the following Pounds in the Colony, on the last day of the week ending Saturday, December 13, 1913, in accordance with Section 14, Ordinance 1 of 1866.

Name of Pound.	When brought to the Pound.		Name of Party Bringing.	Name of Party Sending.	Place from whence Stray was sent.	Description of Animal.	Brand, Marks, Colour, &c.	Remarks.
	Date.	Hour.						
DEMERARA—								
Sparendaam ...	13.12.1913	1.30 p.m.	C. Gilkes	H. C. Campbell	Ogle Sea Defence	Ram Sheep	No mark. Brown.	
Do. ...	13.12.1913	2.40 p.m.	C. Gilkes	H. C. Campbell	Industry Sea Defence	Ewe Goat	No mark. Black.	
Beterverwagting ...	Nil	Nil	Nil	Nil	Nil	Nil	Nil	
Vigilance ...	Nil	Nil	Nil	Nil	Nil	Nil	Nil	
Belfield ...	9.12 1913	5.30 p.m.	F. Alphonse	F. Alphonse	Victoria	Ewe Goat	Right ear cut. Black.	
Do. ...	12.12.1913	2.00 p.m.	Lutchman	W. J. Smyth	Bee Hive	Cow	JS / 46 right hip. Black.	
Do. ...	13.12.1913	11.00 a.m.	Mittoo	W. J. Smyth	Bee Hive	He-Ass	Brand not legible. Grey.	
Do. ...	13.12.1913	12.05 p.m.	Chas. Phillips	J. J. Eaton-Shore	Pln. Hope Pub Road	Ewe Sheep	Both ears cut. Brown.	
Do. ...	13.12.1913	12.05 p.m.	Chas. Phillips	J. J. Eaton-Shore	Pln. Hope Pub. Road	Ewe Sheep	Left ear cut. Brown.	
Do. ...	13.12.1913	12.05 p.m.	Chas. Phillips	J. J. Eaton-Shore	Pln. Hope Pub. Road	Ewe Sheep	Left ear cut. Brown.	
Mahaica ..	Nil	Nil	Nil	Nil	Nil	Nil	Nil	
Cane Grove ..	Nil	Nil	Nil	Nil	Nil	Nil	Nil	
Mahaicony ..	Nil	Nil	Nil	Nil	Nil	Nil	Nil	
Vreed-en-Hoop ..	Nil	Nil	Nil	Nil	Nil	Nil	Nil	
La Grange ...	Nil	Nil	Nil	Nil	Nil	Nil	Nil	
Fellowship ...	Nil	Nil	Nil	Nil	Nil	Nil	Nil	
Stewartville ...	Nil	Nil	Nil	Nil	Nil	Nil	Nil	
Vergenoegen .	Nil	Nil	Nil	Nil	Nil	Nil	Nil	
ESSEQUEBO—								
Aurora ..	Nil	Nil	Nil	Nil	Nil	Nil	Nil	
Capoey ..	Nil	Nil	Nil	Nil	Nil	Nil	Nil	
Suddie ..	Nil	Nil	Nil	Nil	Nil	Nil	Nil	
Anna Regina ...	Nil	Nil	Nil	Nil	Nil	Nil	Nil	
Sans Souci ...	13.12.1913	8.00 a.m.	Senath	J. A. Sang	Marionville	Cow	F / 9 right hip. Cream.	
Do. ...	13.12.1913	8.00 a.m.	Senath	J. A. Sang	Marionville	Cow	8 / 11 right hip. Brown.	
Leguan ..	Nil	Nil	Nil	Nil	Nil	Nil	Nil	
Bartica ..	Nil	Nil	Nil	Nil	Nil	Nil	Nil	Week ending 6.12.1913.
Morashanna ...	Nil	Nil	Nil	Nil	Nil	Nil	Nil	do. do.
Arakaka ...	Nil	Nil	Nil	Nil	Nil	Nil	Nil	
BERBICE—								
Fort Wellington ...	Nil	Nil	Nil	Nil	Nil	Nil	Nil	
Blairmont ...	Nil	Nil	Nil	Nil	Nil	Nil	Nil	
Sisters ...	Nil	Nil	Nil	Nil	Nil	Nil	Nil	
Albion ...	13.12.1913	7.00 a.m.	Wm. McGarrel	Wm. McGarrel	Courtland Village	Stallion Donkey	No brand, no mark. Dark brown.	
Whim ..	28.12.1913	3.00 p.m.	D. McIntosh	D. McIntosh	Ulverston	He Ass	Brand not legible. Brown.	
Do. ...	7.12.1913	8.40 a.m.	Adjudeah	Adjudeah	Friendship	She Ass	H8 / 12 right leg. Brown.	
Do. ...	7.12.1913	8.40 a.m.	Adjudeah	Adjudeah	Friendship	He Ass	Brand not legible. Brown. [brown.	
Tarlogie ...	11.12.1913	10.15 a.m.	Khadeer	C. A. Lopes	Bush Lot	She Ass	Illegible right shoulder & neck. Dk.	
Do. ...	11.12.1913	10.15 a.m.	Khadeer	C. A. Lopes	Bush Lot	He Ass	Illegible right hip. Dark brown.	
No. 51 ...	Nil	Nil	Nil	Nil	Nil	Nil	Nil	
No. 63 ...	13.12.1913	1.00 p.m.	Korshand	Rhaman	No. 63 Village	She Ass	Brand right hip, illegible. Brown.	
Do. ...	13.12.1913	1.00 p.m.	Korshand	Rhaman	No. 63 Village	He Ass	Brand right hip, illegible Brown.	
Eliza and Mary ...	Nil	Nil	Nil	Nil	Nil	Nil	Nil	

Digitized by Google

Official Receiver's Notice.

BRITISH GUIANA—IN THE SUPREME COURT.

In Insolvency No. 10 of 1913.

Re Estate H. A. P. SMITH, Insolvent.

NOTICE is hereby given that a First and Final Dividend of twenty-two cents in the dollar has been declared in this matter and that the same may be received at my Office in Georgetown on Saturday, the 13th day of December, 1913, or on any subsequent day between the hours of ten and four.

Upon applying for payment a Creditor must produce any Bills of Exchange or other Securities held by him if not already filed.

W. A. PARKER,
Official Receiver,
Assignee

Dated 12th day of December, 1913.

BRITISH GUIANA.—IN THE SUPREME COURT.

In Insolvency No. 2 of 1913.

Re ALBERT MUNRO BAKER, Insolvent.

A DIVIDEND is intended to be declared in the above matter. Creditors who have not proved their debts by the 20th day of December, 1913, will be excluded from this dividend.

W. A. PARKER,
Official Receiver,
Assignee.

Lands and Mines Notices.

Under Crown Lands Regulations.

THE UPPER RIVER BOAT REGULATIONS, 1912.

NOTICE is hereby given that my Deputy Officer will attend at Rockstone, Essequebo River, on the 19th and 20th of January, 1914, for the purpose of inspecting boats (and their equipment) branding them, and issuing Certificates therefor, as required by Clauses 5, 8 and 12 of the Upper River Boat Regulations, 1912.

FRANK FOWLER,
Officer in charge of the Navigation of the Essequebo, Berbice, and Courantyne Rivers and their tributaries.

Department of Lands and Mines,
Georgetown, Demerara,
20th December, 1913.

NOTICE OF SALE OF SEIZURE AT CHRISTIANBURG.

NOTICE is hereby given, by order of His Excellency the Governor that I, or some person duly authorised by me in writing, will sell publicly to the highest bidder, at 12, noon on Saturday, the 20th day of December, 1913, at the Office of the Department of Lands and Mines at Plantation Christianburg, Demerara River, the following articles seized by Mr. J. G. Sykes, an Officer of the Department of Lands and Mines, for having been cut on ungranted Colony land in rear of Section B, at Plantations Christianburg and Wismar, Demerara River:—

1 Coalpit (which has finished burning).
1 Coalpit (set up).
1 Cord Wallaba Wood.
5 Bundles Shingles.

The articles are lying where seized.

Terms of Sale.—Cash with Royalty and Auction dues.

The purchaser will be permitted to burn the Coalpit already set up and remove the Coals therefrom within a reasonable time.

FRANK FOWLER.
Commissioner of Lands and Mines.

Department of Lands and Mines,
Georgetown, Demerara,
12th December, 1913.

NOTICE.

SALE OF GREENHEART TIMBER, &c.

NOTICE is hereby given that at 12, noon, on Thursday, the 15th January, 1914 at Mallali, Demerara River, I or some person duly authorised by me in writing, will offer for sale at auction, the following timber, cut on tracts on Yawarabaru Creek, Demerara River, held under Wood cutting Licences, which have expired and reverted to the Crown along with all timber, &c., remaining thereon:—

8 logs Greenheart timber, containing 380 cubic feet, more or less.

1 Wallaba Sill, containing 5 cubic feet more or less.

Terms of Sale —Cash, with Auction dues at 2%, and Royalty on the timber at rate of one cent per cubic foot.

FRANK FOWLER,
Commissioner of Lands and Mines.

Department of Lands and Mines,
Georgetown, Demerara,
29th November, 1913.

Under the Mining Regulations.

SCALE OF RATIONS.

NOTICE is hereby given, for general information, that the Commissioner of Lands and Mines has approved of the undermentioned Scale of Rations required to be furnished in accordance with Regulation 125 of the Mining Regulations, 1905, to every servant employed on a Claim.

Weekly list of Rations required to be furnished to a servant on a Claim in accordance with Regulation 125 of the Mining Regulations, 1905:—

Sugar	... 1 lb.
Flour	... 7 pints.
Salt Fish ...	1 lb.
Peas	... 1¾ pints.
Rice ...	... 3½ pints.
Salt Pork or Salt Beef	... 2 lbs.
Biscuits ...	14 large or 1 lb.

Provided that the employer may, in his discretion, substitute similar quantities of fresh fish, beef, pork and vegetables in place of salt fish, meat and peas.

The previous Government Notice on the subject published in the *Gazette* of 10th March, 1906, is hereby cancelled.

FRANK FOWLER,
Commissioner of Lands and Mines.

Department of Lands and Mines,
Georgetown, Demerara,
3rd December, 1913.

Digitized by Google

NOTICE.

NOTICE is hereby given that under the provisions of sections 3 (6) and 51 (2) of the Mining Regulations, 1905, the issue of Prospecting Licences and Mining Privileges to the following persons will be refused until further orders :—

Abraham London.
Jacob Ralph.
John Barlow—*alias* "Sky-Bar."
James Wilson.
S. de Brass.
Schomburgh Accra.
Henry Christianni.

FRANK FOWLER,
Commissioner of Lands and Mines
Department of Lands and Mines,
Georgetown, Demerara.
3rd December, 1913.

APPLICATIONS FOR LICENCES

DEPARTMENT OF LANDS & MINES,
GEORGETOWN, DEMERARA,
[1.] 20th December, 1913.

IN accordance with Clause 11 of the Mining Regulations, 1905:

Notice is hereby given that the following applications for Claim Licences have been lodged with the Commissioner at the Office of the Department of Lands and Mines :—

DISTRICT NO. 2.

BY E. A. SEMPLE.

1,500 x 800 feet of Crown land, Winneperu, Left Bank, Conawarook.
Distance of claim to river or creek landing—18 miles.
Nearest claim holder—J. N. Wade.

DISTRICT NO. 3.

TO MINE FOR GOLD.

BY MARGARET DOWNER.

1,500 x 800 feet of Crown land, Dinner Creek, Right Bank, Ohio, Left Bank, Caburi, Right Bank, Mazaruni.
Distance of claim to river or creek landing—About 10 miles.
Nearest claim holder—R. Amour.

BY SAMUEL MCGARRELL.

1,500 x 800 feet of Crown land, Fish, Left Bank, Semang, Right Bank, Mazaruni River.
Distance of claim to river or creek landing—4 miles.
Nearest claim holder—James Mitchell.

BY HENRY NERO AUSTIN.

1,500 x 800 feet of Crown land, Fair Flower, Right Bank, Right Bank, Ohio, Left Bank, Caburi, Right Bank, Mazaruni.
Distance of claim to river or creek landing—12 miles.
Nearest claim holder—Richard Nichols.
1,500 x 800 feet of Crown land, Fair Flower, Right Bank, Ohio, Left Bank, Caburi, Right Bank, Mazaruni.
Distance of claim to river or creek landing—12 miles.
Nearest claim holder—Richard Nichols.
1,500 x 800 feet of Crown land, Fair Flower, Right Bank, Ohio, Left Bank, Caburi, Right Bank, Mazaruni.
Distance of claim to river or creek landing—12 miles.
Nearest claim holder—Richard Nichols.

BY JAMES BUTLER.

1,500 x 800 feet of Crown land, Prosperity No. 2, Left Bank, Ohio, Left Bank, Caburi, Right Bank, Mazaruni.
Distance of claim to river or creek landing—About 14 miles.
Nearest claim holder—Solomon, August & August.
1,500 x 800 feet of Crown land, Prosperity No. 1, Left Bank, Ohio, Left Bank, Caburi, Right Bank, Mazaruni.
Distance of claim to river or creek landing—About 14 miles
Nearest claim holder—Salomon, August & August.

BY FUN PHOEL.

1,500 x 800 feet of Crown land, Takatu, Left Bank, Mazaruni River.
Distance of claim to river or creek landing—12 miles.
Nearest claim holder—Nil.
1,500 x 800 feet of Crown land, Takatu, Left Bank, Mazaruni River.
Distance of claim to river or creek landing—12 miles.
Nearest claim holder—Nil.

DISTRICT NO. 4.

BY ARON STOBY, EDWARD JOSEPH & JAMES DUFF.

1,500 x 800 feet of Crown land, Charity, Right Bank, White Creek, Right Bank, Cuyuni.
Distance of claim to river or creek landing—About 11 miles.
Nearest claim holder—McL. Ogle.
1,500 x 800 feet of Crown land, Charity, Right Bank, White Creek, Right Bank, Cuyuni.
Distance of claim to river or creek landing—About 11 miles.
Nearest claim holder—McL. Ogle.

BY EDWIN SIMON.

1,500 x 800 feet of Crown land, Hill Rise, Aranka, Left Bank, Cuyuni.
Distance of claim to river or creek landing—8 miles.
Nearest claim holder—Edwin Simon.

BY ISAAC RICHMOND & CHARLES ALFRED PARRETT.

1,500 x 800 feet of Crown land, Hopeful, Aremu Creek, Right Bank, Cuyuni River.
Distance of claim to river or creek landing—About 17 miles.
Nearest claim holder—A. and E. Lammie.
1,500 x 800 feet of Crown land, Chalmers Hill No. 1, Aremu, Right Bank, Cuyuni River.
Distance of claim to river or creek landing—About 16 miles.
Nearest claim holder—A. Lammie & E. Lammie.
1,500 x 800 feet of Crown land, Chalmers Hill No. 2, Aremu Creek, Right Bank, Cuyuni River.
Distance of claim to river or creek landing—About 16 miles.
Nearest claim holder—A. Lammie & E. Lammie.
1,500 x 800 feet of Crown land, Chalmers Hill, No. 3, Aremu Creek, Right Bank, Cuyuni River.
Distance of claim to river or creek landing—About 16 miles.
Nearest claim holder—A. Lammie & E. Lammie.
1,500 x 800 feet of Crown land, Chalmers Hill No. 4, Aremu Creek, Right Bank, Cuyuni River.
Distance of claim to river or creek landing—About 16 miles.
Nearest claim holder—A. Lammie & E. Lammie.

All persons having any right, title and interest in and to the abovementioned tracts of Crown Land, and who may have just grounds to oppose the granting thereof, are hereby required to do so in due form at the Office of the Department of Lands and Mines, in the City of Georgetown, within the time specified by the Regulations, setting forth his, her, or their reasons of opposition in writing, duly signed.

FRANK FOWLER,
Commissioner of Lands and Mines.

NOTICE.

THE abandonment of the following application for a Claim Licence included in the list of Claim Licences advertised as abandoned under the provisions of section 14 (6) of the Mining Regulations, 1905, in the *Official Gazette* of the 29th November, 6th December and 13th December, 1913, is hereby withdrawn and the said location is declared to be in existence and of full effect, the application having been included in the above list in error :—

BY THOMAS MASREIN AND EDWARD ARCHER.

1,500 feet x 800 feet of Crown land, Trial Creek, Right Bank, Schonoven, Left Bank, Essequibo River.
Distance of claim to river or creek landing—8 miles.
Nearest claim holder—Nil

FRANK FOWLER,
Commissioner of Lands and Mines
Department of Lands & Mines,
Georgetown, Demerara,
20th December, 1913.

APPLICATIONS FOR LICENCES.

DEPARTMENT OF LANDS & MINES,
GEORGETOWN, DEMERARA;
[2.] 13th December, 1913

IN accordance with Clause 11 of the Mining Regulations, 1905:

Digitized by Google

Notice is hereby given that the following applications for Claim Licences have been lodged with the Commissioner at the Office of the Department of Lands and Mines:—

DISTRICT NO. 2.

TO MINE FOR GOLD.

BY ANNIE DE HAART.

1,500 x 800 feet of Crown land, Faith Creek, Left Bank, Mowassi, Essequibo River.
Distance of claim to river or creek landing—3½ miles.
Nearest claim holder—Francis Lashley.

BY H. F. GALIENSE.

1,500 x 800 feet of Crown land, St. Elizabeth, Konawak, Right Bank, Potaro.
Distance of claim to river or creek landing—7 miles.
Nearest claim holder—A. Hollingsworth.

DISTRICT NO. 3.

BY I. H. HO-A-HING.

1,500 x 800 feet of Crown land, Still-in-Hope, Right Bank, Blackwater, Left Bank, Ohio, Left Bank, Caburi, Right Bank, Mazaruni.
Distance of claim to river or creek landing—About 7 miles.
Nearest claim holder—Peters & Parrett.
1,500 x 800 feet of Crown land, Good Luck Creek, Left Bank, Blackwater, Right Bank, Ohio, Left Bank, Caburi, Right Bank, Mazaruni.
Distance of claim to river or creek landing—About 8 miles.
Nearest claim holder—Peters & Parrett.

BY PRINCE SAMUEL.

1,500 x 800 feet of Crown land, Intime, Ohio, Caburi, Right Bank, Mazaruni.
Distance of claim to river or creek landing—8 miles.
Nearest claim holder—Peters & Parrett.

DISTRICT NO. 4.

BY JOHN PRINCE & JAMES KONG LEE.

1,500 x 800 feet of Crown land, Chance Creek, Left Bank, Cuyuni River.
Distance of claim to river or creek landing—About 12 miles.
Nearest claim holder—R. D. Fields.

BY WILLIAM DE CAMP.

1,500 x 800 feet of Crown land, Powis Creek, tributary of Groete Creek, Left Bank, Arawari Landing, Left Bank, Essequibo River.
Distance of claim to river or creek landing—About 25 miles.
Nearest claim holder—Nil.
1,500 x 800 feet of Crown land, Powis Creek, tributary of Groete Creek, Left Bank, Arawari Landing, Left Bank, Essequebo River.
Distance of claim to river or creek landing—About 25 miles.
Nearest claim holder—Nil.

All persons having any right, title, interest or claim in and to any of the abovementioned tracts of Crown Land and who may have just grounds to oppose the granting thereof, are hereby required to do so in due form at the Office of the Department of Lands and Mines, in the City of Georgetown, within the time specified by the Regulations, setting forth his, her, or their reasons of opposition in writing, duly signed.

FRANK FOWLER,
Commissioner of Lands and Mines.

CLAIM LICENCES ABANDONED.

[2.] 13th December, 1913.

NOTICE is hereby given in accordance with Section 18 (5) of the Mining Regulations, 1905, that the undermentioned applications for Claim Licences for which rent has not been paid, are declared abandoned as from the dates set against each.

FRANK FOWLER,
Commissioner of Lands and Mines.

DISTRICT NO. 3.

BY RICHARD THOMAS AMOUR.

1,500 x 800 feet of Crown land, Fortune Creek, Ohio Caburi, Right Bank, Mazaruni.
Distance of claim to river or creek landing—About 5½ miles.
Nearest claim holder—Evan Wong.
Declared abandoned as from 6th December, 1913.

DISTRICT NO. 4.

BY TROYTAN PHILLIPS & SAMUEL LI.

1,500 x 800 feet of Crown land, Hill No. 1, Right Bank, Powis Creek, Left Bank, Aranka Creek, Left Bank, Cuyuni River.
Distance of claim to river or creek landing—About 11 miles.
Nearest claim holder—E. W. Medas.
Declared abandoned as from 30th November, 1913.
1,500 x 800 feet of Crown land, Hill No. 2, Left Bank, Powis Creek, Left Bank, Aranka Creek, Left Bank, Cuyuni.
Distance of claim to river or creek landing—About 11 miles.
Nearest claim holder—E. W. Medas.
Declared abandoned as from 30th November, 1913.
1,500 x 800 feet of Crown land, Hill No. 3, Left Bank, Trial Creek, Right Bank, Powis Creek, Left Bank, Aranka Creek, Left Bank Cuyuni.
Distance of claim to river or creek landing—11 miles.
Nearest claim holder—Archer & Yhapp.
Declared abandoned as from 30th November, 1913.
1,500 x 800 feet of Crown land, Hill No. 4, Left Bank, Trial, Left Bank, Determination, Left Bank, Aranka, Left Bank, Cuyuni.
Distance of claim to river or creek landing—About 11 miles.
Nearest claim holder—Archer & Yhapp.
Declared abandoned as from 30th November, 1913.
1,500 x 800 feet of Crown land, Hill No. 5, Left Bank, Determination, Right Bank, Sir Walter, Left Bank, Aranka, Left Bank, Cuyuni.
Distance of claim to river or creek landing—about 11 miles.
Nearest claim holder—E. W. Medas.
Declared abandoned as from 30th November, 1913.
1,500 x 800 feet of Crown land, Hill No. 6, Right Bank, Determination, Left Bank, Charity, Left Bank, Aranka, Left Bank, Cuyuni.
Distance of claim to river or creek landing—about 11 miles
Nearest claim holder—Marian Adonis.
Declared abandoned as from 30th November, 1913.

BY PERCY ALEXANDER TAPPIN & GABRIEL HUGH.

1,500 x 800 feet of Crown land, Turtle Creek, Right Bank, Akaiwong Creek, Right Bank, Cuyuni River.
Distance of claim to river or creek landing—2 miles.
Nearest claim holder—M. De Freitas.
Declared abandoned as from 30th November, 1913.
1,500 x 800 feet of Crown land, Powis Creek, Right Bank, Akaiwong, Right Bank, Cuyuni River.
Distance of claim to river or creek landing—2 miles.
Nearest claim holder—M. De Freitas.
Declared abandoned as from 30th November, 1913.
1,500 x 800 feet of Crown land, Iris Creek, Right Bank, Akaiwong, Right Bank, Cuyuni.
Distance of claim to river or creek landing—2 miles.
Nearest claim holder—M. De Freitas.
Declared abandoned as from 30th November, 1913.
1,500 x 800 feet of Crown land, Alice Creek, Right Bank, Akaiwong, Right Bank, Cuyuni River.
Distance of claim to river or creek landing—2 miles.
Nearest claim holder—M. De Freitas.
Declared abandoned as from 30th November, 1913.

BY GEORGE PARRIS.

1,500 x 800 feet of Crown land, Aranka Flat, Left Bank, Cuyuni.
Distance of claim to river or creek landing—14 miles.
Nearest claim holder—Austin, Holder & Richardson.
Declared abandoned as from 30th November, 1913.

APPLICATIONS FOR LICENCES.

DEPARTMENT OF LANDS AND MINES,
GEORGETOWN, DEMERARA,

[3.] 6th December, 1913.

IN accordance with Clause 11 of the Mining Regulations, 1905:

Notice is hereby given that the following applications for Claim Licences have been lodged with the Commissioner at the Office of the Department of Lands and Mines.

DISTRICT NO. 3.

TO SEARCH FOR PRECIOUS STONES.

BY ROBERTS SCHOMBURGK.

1,500 x 800 feet of Crown land, Karimouraparu, Left Bank, Isseneroo, Left Bank, Mazaruni.
Distance of claim to river or creek landing—About 5 miles.
Nearest claim holder—Self.

BY FITZ WALCOTT.

1,500 x 800 feet of Crown land, Hope, Right Bank, Charity, Left Bank, Isseneroo, Left Bank, Mazaruni.
Distance of claim to river or creek landing—4 miles.
Nearest claim holder—Self.

BY E. BARTON & D. SHORTT.

1,500 x 800 feet of Crown land, Intime Creek, tributary Karakaramu, tributary Isseneroo, Left Bank, Mazaruni.

Digitized by Google

Distance of claim to river or creek landing—About 9 miles.
Nearest claim holder—Fraser, Cox & Joseph.

BY GEORGE FRANK & FRANCISCO RODRIGUES D'AGUIAR, CONSTITUTING THE STAR SYNDICATE.

1,500 x 800 feet of Crown land, Intime, Left Bank, Hosannah, Right Bank, Putareng, Left Bank, Mazaruni.
Distance of claim to river or creek landing—About 24 miles.
Nearest claim holder—Cox, Fraser & Joseph.

TO MINE FOR GOLD.

DISTRICT NO. 3.

BY THOMAS ADOLPHUS ALLICOCK.

1,500 x 800 feet of Crown land, Perseverance Creek, Left Bank, Haimaraparu, Left Bank, Ohio, Left Bank, Caburi, Right Bank, Mazaruni.
Distance of claim to river or creek landing—About 17 miles.
Nearest claim holder—Nil.

BY EWING SAMPSON & THOMAS ADOLPHUS ALLICOCK.

1,500 x 800 feet of Crown land, Intime Creek, Left Bank, Haimaraparu, Left Bank, Ohio, Left Bank, Caburi, Right Bank, Mazaruni.
Distance of claim to river or creek landing—About 17 miles.
Nearest claim holder—Nil.

BY THOMAS ADOLPHUS ALLICOCK.

1,500 x 800 feet of Crown land, Powis Creek, Left Bank, Haimaraparu, Left Bank, Ohio, Left Bank, Caburi, Right Bank, Mazaruni.
Distance of claim to river or creek landing—About 17 miles.
Nearest claim holder—Nil.
1,500 x 800 feet of Crown land, Intime Creek, Left Bank, Haimaraparu Creek, Left Bank, Ohio, Left Bank, Caburi, Right Bank, Mazaruni.
Distance of claim to river or creek landing—About 17 miles.
Nearest claim holder—Nil.

BY BAKERALLY.

1,500 x 800 feet of Crown land, Eping Creek, Right Bank, Mazaruni River.
Distance of claim to river or creek landing—16 miles.
Nearest claim holder—E. Allicock.

DISTRICT NO. 4.

BY LOUISA JACOBS.

1,500 x 800 feet of Crown land, Louisa's Providence, Left Bank, Aranka, Left Bank, Cuyuni.
Distance of claim to river or creek landing—About 12 miles.
Nearest claim holder—Archer & Yhap.

BY ABRAHAM ISAAC,

1,500 x 800 feet of Crown land, Powis, Right Bank, Perseverance, Right Bank, Iroma, Left Bank, Cuyuni.
Distance of claim to river or creek landing—About 30 miles.
Nearest claim holder—J. Thomas.

BY ISAAC CHRISTMAS, JAMES HALLIDAY & JOHN SEWDIN.

1,500 x 800 feet of Crown land, Labaria, Akaiwong, Right Bank, Cuyuni.
Distance of claim from river or creek landing—3 miles.
Nearest claim holder—J. Christmas.
1,500 x 800 feet of Crown land, Elizabeth, Akaiwong, Right Bank, Cuyuni.
Distance of claim to river or creek landing—3 miles.
Nearest claim holder—J. Christmas.
1,500 x 800 feet of Crown land, Turtle, Akaiwong, Right Bank, Cuyuni.
Distance of claim to river or creek landing—3 miles.
Nearest claim holder—J. Christmas.

BY JAMES HENRY JESSEMY.

1,500 x 800 feet of Crown land, Perseverance, Right and Left Banks, Aranka, Left Bank, Cuyuni River.
Distance of claim to river or creek landing—17 miles.
Nearest claim holder—Smith & Williams.

BY JOHN GLASGOW & MANOEL GOVEIA DA SILVA.

1,500 x 800 feet of Crown land, Consideration, Right Bank, Rupa Creek, Left Bank, Cuyuni.
Distance of claim to river or creek landing—About 12 miles.
Nearest claim holder—Roberts & McKenzie.
1,500 x 800 feet Crown land, Hope, Left Bank, Consideration, Right Bank, Rupa Creek, Left Bank, Cuyuni.
Distance of claim to river or creek landing—About 12 miles.
Nearest claim holder—Roberts & McKenzie.
1,500 x 800 feet of Crown land, Trial, Left Bank, Consideration, Right Bank, Rupa, Left Bank, Cuyuni.
Distance of claim to river or creek landing—About 12 miles.
Nearest claim holder—Glasgow & Da Silva.

DISTRICT NO. 5.

BY WILLIAM PHANG.

1,500 x 800 feet of Crown land, Success, Perseverance, Right Bank, Iroma, Left Bank, Cuyuni.
Distance of claim to river or creek landing—About 30 miles.
Nearest claim holder—John Thomas
1,500 x 800 fert of Crown land, Marudi, Curi-Curi, Right Bank, Barama River.
Distance of claim to river or creek landing—About 15 miles.
Nearest claim holder—Jose Vieira.

BY CYRIL FARNUM.

1,500 x 800 feet of Crown land, Falls Creek, Intime Creek, Weynamu, Wanamu, Barama River.
Distance of claim to river or creek landing—About 25 miles.
Nearest claim holder—Self.
1,500 x 800 feet of Crown land, Marabunta Creek, Intime, Weynamu, Wanamu, Barama River.
Distance of claim to river or creek landing—About 25 miles.
Nearest claim holder—Charles Lucienne.
1,500 x 800 feet of Crown land, Turtle Creek, Intime, Weynamu, Wanamu, Barama River.
Distance of claim to river or creek landing—About 25 miles.
Nearest claim holder—Self.
1,500 x 800 feet of Crown land, Intime Creek, Weynamu, Wanamu, Barama River.
Distance of claim to river or creek landing—About 25 miles.
Nearest claim holder—Self.
1,500 x 800 feet of Crown land, Intime Creek, Weynamu, Wanamu, Barama River.
Distance of claim to river or creek landing—About 25 miles.
Nearest claim holder—Self.

All persons having any right, title and interest in and to the abovementioned tracts of Crown Land, and who may have just grounds to oppose the granting thereof, are hereby required to do so in due form at the Office of the Department of Lands and Mines, in the City of Georgetown, within the time specified by the Regulations, setting forth his, her or their reasons of opposition in writing, duly signed.

FRANK FOWLER,
Commissioner of Lands and Mines.

Digitized by Google

LIST of Tablets issued to Claim-holders during the month of November, 1913.

FRANK FOWLER,
Commissioner of Lands and Mines.

Department of Lands and Mines,
6th December, 1913.

Date of Issue.	No. of Tablet.	Corresponding No. of Claim Licence.	Mining District.	Name of Claim-Holder.
1913.				
Nov. 1	3785	B 2433	3	Simon Wills.
,, ,,	3786	B 2692	3	do.
,, ,,	3787	B 2693	3	do.
,, ,,	3788	B 2694	3	do.
,, ,,	3789	B 2695	3	do.
,, ,,	3790	B 2696	3	do.
,, ,,	3791	B 2697	3	do.
,, ,,	3792	B 2626	3	Robert Schomburgh.
,, ,,	3793	B 2627	3	do.
,, ,,	3794	B 2628	3	do.
,, ,,	3795	B 2698	3	do.
,, 3	3796	B 2446	4	M. A. Goring.
,, ,,	3797	B 2447	4	do.
,, ,,	3798	B 2448	4	do.
,, ,,	3799	B 2449	4	do.
,, ,,	3800	B 2450	4	do.
,, ,,	3801	B 2451	4	do.
,, ,,	3802	B 2452	4	do.
,, ,,	3803	B 2453	4	do.
,, ,,	3804	B 2454	4	do.
,, ,,	3805	B 2455	4	do.
,, 10	3806	B 2742	4	Lucy A. Schoodt.
,, 12	3807	B 2760	3	Charles S. Solomon.
,, ,,	3808	B 2751	3	do.
,, ,,	3809	B 2752	3	do.
,, ,,	3810	B 2738	3	do.
,, ,,	3811	B 2596	3	N. King, C. Lybad & WWe'ch.
,, ,,	3812	B 2597	3	do.
,, 15	3813	B 2732	3	Amos Sam & Henry Gaskin.
,, 20	3814	B 2701	4	A Griffith, J. J. Ferdinand and Chan-a-Sing.
,, ,,	3815	B 2702	4	do.
,, ,,	3816	B 2703	4	do.
,, ,,	3817	B 2704	4	do.
,, ,,	3818	B 2705	4	do.
,, ,,	3819	B 2706	4	do.
,, ,,	3820	B 2648	4	do.
,, ,,	3821	B 2674	4	do.
,, ,,	3822	B 2675	4	do.
,, ,,	3823	B 2676	4	do.
,, ,,	3824	B 2677	4	do.
,, ,,	3825	B 2678	4	do.
,, ,,	3826	B 2679	4	do.
,, ,,	3827	B 2743	4	Margaret Belgrave.
,, ,,	3828	B 2745	4	do.
,, ,,	3829	B 2746	4	do.
,, ,,	3830	B 2747	4	do.
,, 24	3831	B 2607	4	Fraser, Ying & Yee-Kai.
,, ,,	3832	B 2608	4	do.
,, ,,	3833	B 2624	3	W. J. Kenswil.
,, ,,	3834	B 2625	3	do.
,, 25	3835	B 2767	3	H. Vander Heyden and S. Tulloch.
,, ,,	3836	B 2768	3	do.
,, 26	3837	B 2761	3	S. A. Peters & C.W. B. Parrett.
,, ,,	3838	B 2762	3	do.
,, ,,	3839	B 2763	3	do.
,, ,,	3840	B 2764	3	do.
,, ,,	3841	B 2765	3	do.
,, ,,	3842	B 2766	3	do.

Post Office Notices.

HOLIDAY ARRANGEMENTS.

POST OFFICE DEPARTMENT,
Georgetown, British Guiana.
17th December, 1913.

ON Thursday and Friday, 25th and 26th December, instant, and on Thursday, 1st January, 1914, (Public Holidays), the General Post Office will be open to the Public for the sale of stamps and registration of letters from 6 a.m. to 8 a.m. City Branch Offices will be open from 8 a.m. to 9 a.m. and from 4 p.m. to 5 p.m.

No Money Order, Postal Order, or Savings Bank business will be transacted on those days, and there will be only one house-to-house delivery of letters.

Mails will be despatched and received as usual, except that there will be no mid-day East Coast or afternoon East Coast, West Coast, or Berbice mails.

From Monday, 22nd, to Wednesday, 31st instant, inclusive, mails for Berbice and East Coast, Demerara, will leave Georgetown by the 7.30 a.m. and 4 p.m. trains. Mails from Berbice and East Coast, Demerara, will come to Georgetown by trains leaving Rosignol at 6.55 a.m. and 3.30 p.m.

There will be no despatch of mails to or from Berbice on Christmas day.

N. FARRAR,
Postmaster General.

UNCLAIMED POSTAL MATTER.

POST OFFICE DEPARTMENT,
Georgetown, British Guiana,
11th December, 1913.

THE following Postal matter lying unclaimed at the General Post Office, Georgetown, will be delivered to the parties entitled thereto, on application at the General Delivery Window.

N. FARRAR,
Postmaster General.

PAID FOREIGN LETTERS.

NAMES.	ADDRESS.	OFFICE OF ORIGIN.
Armstrong, Mr. E.	Cold Storage & Ice Depot Water St.	London.
Agard, Mr. Isaac B.	133, Regent and Cuming St.	do.
Ashurst, Miss R.	108, Regent Road, Bourda	do.
Anderson, Mr. J.	7, Durban St.	Nickerie.
Brodie, Mr. A.	Pln. Uitvlugt, W.C.	Stockwell.
Braham, Mr. W. C.	Pln. Leonora, W.C.	do.
Bell, Mr. A. C.	do.	do.
Brumell, Mr. L. H.	Cornhill St. Store	do.
Brathwaite, Mr. J. H.	Tinsmith, High St.	do.
Benjamin, Mr. I.	Lot 102, Durban St.	do.
Beckles, Mrs. Jane	Lot 28, Evans St.	Trinidad.
Beckles, Miss Edith.	Lot 39, Robb St.	Barbados.
Beckles, Miss Clara R.	Light St., Albert Town	New York.
Bruce, Mrs. M. A.	Georgetown	do.
Bollers, Miss Ellen.	107, Upper Regent St., Bourda	Trinidad.
Bovell, Mr. J. W.	Arakaka Landing, N.W.D.	Venezuela.
Brown, Mr. George	Georgetown	New York.
Boyce, Mr. George	232, South St., Lacytown	Hamburg.
Brown, Mr. H. W.	Georgetown	New York.
Brathwaite, Mrs. M.	do.	do.
Begges, Mr. G.	Pln. Uitvlugt, W.C.	Trinidad.
Blackwood, Mr. Captain	Golden Grove	Hamburg.
Bogart, Mr. Wm. S.	Georgetown	New York.
Coates, Miss M.	do.	Canada.
Cameron, Mr. A.	Golden Grove, E.C.	New York.
Chung, Mr. J.	c/o Wo-Lee & Co., Lombard St.	Trinidad.
Chalmers, Mrs. Wm. (2)	Minto Cottage, Middle St.	Canada.
Crossman, Mr. J.	Compositor Norton St.	Southampton
Clarke, Mr. J.	133, Church St.	Stockwell.
Chunni Lal	c/o Mr. Craig, Georgetown	India.
Clinkett, Mr. J. R.	Cornhill, St. Store.	Stockwell.
Corlette, Mr. G. W.	Massiah, Berbice	do.
Collymore, Mr. A. B.	Water St.	do.
Coles, Capt. H. J.	Pln. Houston	do.
Chindoo, Mr.	Water St.	do.
Collins, Mr. W. S.	Pln. Leonora	do.
Cozier, Mr. W. A.	Henry St.	do.
Carrington, Mr. M.	(3) Morawhanna	Trinidad.
Carbery, Mr. J.	Arakaka Landing	do.
Clark, Miss F.	De Kendren, W.C.	do.
Cleghorn, Mrs. S. J.	De Kendren Farm, E.C.	Panama.
Callender, Mrs.	6, Water St.	Barbados.
Duke, Miss R.	Robb St., Bourda	Suriname.
Dummett, Mr. L.	Cornhill St. Store	Stockwell.
Dare, Mr. A. A.	Pln. Leonora	do.
Duggin, Mr. P. A.	Pln. Diamond	do.
DeLeon, Mr. S.	6, Norton St.	London.
Edmonds, Mr. A.	56, Leopold and Cross St.	do.
Felix, Mr. Egbert S.	(2) Glasgow Village, Berbice	do.
French, Mr. L.	44, High St.	do.
Gill, Mr. R.	335, Cumming St.	Barbados.
Garcia, Miss E.	c/o Post Office	Trinidad.
Griffith, Miss E.	5, Henry St.	London.
Griffith, Mrs. S.	Lot 240, Georgetown.	Barbados.
Grainger, Mr. R.	Lot 122, Regent Rd.	Trinidad.

Digitized by Google

NAME.	ADDRESS.	OFFICE OF ORIGIN
Gaskin, Mr. Wm.	...Merchant, Water St.	London.
Gordon, Miss E.	...137, Regent St.	...Suriname.
Geay, Mr. T. J.	...28, Cornhill St.	...London.
Giddings, Mr. C.	...Georgetown	...Suriname.
Harris, Mr. C. J.	... do.	...Halifax.
Holder, Mr. D. J.	...15, Water Street	...Hamburg.
Hill, Mr. R. C.	...64, Sixth St.	...New York.
Holliman, Mr. I.	...c/o G.P.O., Sugar Plantation	...London.
Hazlett, Mr. I. H.	...Georgetown	...New York.
Henry, Miss	... do.	...London.
Hall, Mr. F. E. O. R.	B.V. Wagting	...Gold Coast.
Hill, Mr. A.	... do.	...New York.
Haynes, Mrs. E.	...Camp St.	...Nottinghill.
Hudson, Mrs.	...Georgetown	...Paddington.
Johnson Bros. Messrs.	Adelphi Canje	...London.
Jones, Mr. H.	...(2) Helens, E.C.	... do.
Joseph, Mrs. C.	...2nd St. Alexander Village	...Cayenne.
Joseph, Mr. John	...42, High St.	...New York.
Johnson, Mr. T. A.	...Regent St.	... do.
James, Mrs. J.	...267, Charlotte St., Lacytown	...Suriname.
Jarram, Miss	...Morawhanna	...Barbados.
Johnson, Mr. S.	...342, East St., Albert Town	...New York.
John, Mr. D.	...Georgetown	...Suriname.
King, Mrs. B.	Pln. La Grange, W.B.	Panama.
King, Miss	...Kingswood, E.C.	...Barbados.
King, Mrs. M.	...102, Cowan St,	...Suriname.
Karnar, Mr. J. M. Jnr.	...Lot O.O., Hadfield St.	...London.
King, Mr. C. S. W.	..Saffon St.	...New York.
Lynch, Mr. Oliver	...(2) Baramani	...Trinidad.
Lewis, Mr. J.	...Arawatta Landing, N.W.D.	... do.
Leal, Mr. J. S.	...159, Waterloo St.	...London.
Mathwin, Mr. A.	...Demerara	...St. Lucia.
Moses, Mr. S.	...8, Lombard St.	...Jamaica.
Morris, Miss S.	...2, High St.	...St. Vincent.
Moore, Mr. S.	...88, Upper Water St.	Barbados.
McKinnon, Mr. R.	...73, Leopold St.	...London.
Matthews, Mr. C. O.	9, Longden St.	...Birm'gham.
Monte, Mrs. M. De Las A.	...(2) Morawhanna	...London.
Matthews, Mr. J.	...Good Hope Village, E.C.	...Suriname.
Miller, Miss M.	...59, Robb St., Lacytown	..New York.
McLlean, Mr. G. G.	..Georgetown	...Trinidad.
Marshall, P. M.	... do.	...New York.
Martin, Mrs. E.	...Craig Village, E.B.	..Nickerie.
Niles, Mr. H. N.	...Friendship, E. C.	...Boston.
Nisobath, Mrs.	...Georgetown	...Trinidad.
Oscar, Mr. E.	...Georgetown Dem.	....New York.
Prince, Mr. S.	...Bagotville	...Barbados.
Philips, R.	...Salem Village, W.C.	London.
Rambert, Miss E.	...Demerara	...Trinidad.
Rogers, Mr. J. P.	...c/o Hoa-Shoo, Barima	...New York.
Rohlehr, H. E.	...(Solicitor), Georgetown, Dem.	...Germany.
Rasconi, Mr. J. R.	..29, High St.	...London.
Sanderson, Mr. J. M.	32, Regent St.	...Brazil.
See Fong	...Demerara, B.G.	...Hong Kong.
Sahibdeen	...14, Water St.	...New York.
Stephens, Miss A.	...Princess St.	...Nickerie.
Smith, Mr.	...120, Regent St.	... do.
Smith, T.	...Georgetown, Dem.	...London.
Spooner, A.	...Buxton, E.C.	...Germany.
Smith, A.	...Pln. Golden Fleece, Essequebo	...London.
Smith, Mr. A.	...c/o Hospital, British Guiana	...New York.
Tuder, C. J.	...N, W. District	...London.
Tull, Mrs. M.	...238, South Road	... do.
Trotman, Miss M.	..34, Durban St.	...Barbados.
Trotman, Mr. F. B.	..8, Princess St.	...New York.
Vilian, Mr. H.	...Georgetown, Dem.	... do.
Vaughn, Mr. W. J.	...216, South St.	...Nickerie.
Wilson, Miss R. D.	...139, Albert St.	...Trinidad.
Wallbridge, J. M.	...Demerara	...London.
Walks, Miss H.	... Anna Catherina	...Canal Zone.
Williams, Mr. R. H.	..Paradise, B/ce. River.	London.
Wainwright, Mr. T. S.	Georgetown	...India.
Williams, Mr. A	...Demerara	...New York.
Yearwood, Mr. H.	...36, Sussex St.	...London.

PAID PORTUGUESE LETTERS.

NAMES.	ADDRESS.	OFFICE OF ORIGIN.
Antonio Gonsalves	...5, James St., Albuoys Town	...New York.
Benjamin D'Andrade.	Cornhill St. Store.	Stockwell.
C. A. De Nobrega	...43, Robb St.	... do.
C. Louis Fernandes.	,148, Regent and Alexander Sts.	...Hastings.
F. S. Quintal	...75. Hadfield St.	...New York.
Guilherne De Abreu.	141, Regent and Camp Sts.	...Punchall.
Jose Rodrigues, Snr.	45, Brickdam	...Dominica.
J. Ferreira	...Georgetown	...London.
Jose Galimide	...Poste Restante	...Cairo.
Jose C. Nunes	...266, New Market and Thomas St.	...New York.
J. Jasmins	...Georgetown	...London.
L. A. Caldeira	... do.	...New York.
M. Perreira	...Pln. Relief Mahaicony Creek	...London.
Manoel Da Silva & Bros.	...Georgetown	... do.
Manoel Fernandes	... do.	...St. Vincent.
Mary Lopes, Miss	...9, Lumber St.	...Trinidad.
N. Gonsalves	...Stabroek Market	...New York.
S. H. Minez	...3, Lombard St.	... do.
St. Clair Ferreira	...Upper Robb St.	...London.
Urban Leondro	...Georgetown	...New York.

FOREIGN PARCELS.

NAME.	ADDRESS.	OFFICE OF ORIGIN.
Stuart, Mr. W. G.	c/o La Penitence Store.	London.

FOREIGN REGISTERED LETTERS.

NAMES.	ADDRESS.	OFFICE OF ORIGIN.
Aguia, Carlos	...Demerara	...New York.
Galimidi, J.	... do.	...Constantinople.
Ward, Kate	...203, Church St.	..Malay States.

ROYAL MAIL ARRANGEMENTS.

MAILS for Europe, the West Indies, and New York by the R.M.S. "Berbice," will be closed at the General Post Office on Saturday, 20th December, at 7 p.m.

Letters for despatch by this Mail may be posted in City Street Boxes up to 6 p.m.

Postal matter will be registered at G.P.O. and at City Branch Offices up to 5 p.m.

Parcels received at G.P.O. and at City Branch Offices up to 4 p.m.

British Postal Orders may be purchased at the City Branch Offices any day (Sundays excepted) from 6.30 a.m. to 5.30 p.m. and at G.P.O. from 7 a.m. to 5 p.m.

Money Orders issued at G.P.O. and Cornhill Street up to 1 p.m.

After the closing of this Mail, postal matter handed in at the G.P.O. counter will be received on payment of extra postage as follows:—

Ordinary postal matter within 30 minutes 2 cents.

Ordinary postal matter within 60 minutes 12 cents.

Registered matter within 30 minutes after closing of Registered Mail 4 cents.

ON SUNDAY, 21st December, ordinary letters only, from 4 p.m. to 6 p.m. 12 cents.

COUNTRY MAILS will be forwarded to Georgetown as follows:—

DEMERARA.—East Coast, by Train leaving Mahaica at 5.20 p.m.

DEMERARA.—West Coast, by Train leaving Greenwich Park at 5.25 p.m.

DEMERARA.—East Bank, by Carrier Tricycle leaving Grove at 2.05 p.m.

DEMERARA.—West Bank, by Carrier Tricycle leaving Wales at 1.50 p.m.

DEMERARA.—Upper River and Potaro District, by Steamer leaving Wismar at 8.30 a.m.

BERBICE.—By Train leaving Rosignol at 6.55 a.m.

ESSEQUEBO COAST, LEGUAN AND WAKENAAM.—By Steamer leaving Onderneeming at noon.

ESSEQUEBO-BARTICA.—By Steamer leaving at 8 a.m. on Friday, 19th December.

ESSEQUEBO, NORTH WESTERN DISTRICT.—By Steamer leaving Mt. Everard at 8 a.m. on Thursday, 18th December.

N. FARRAR,
Postmaster General.

General Post Office,
Georgetown, 16th December, 1913.

Digitized by Google

SUPREME COURT OF BRITISH GUIANA.

GENERAL JURISDICTION.

THIS 5TH DAY OF DECEMBER, 1913.

CHARLOTTE LEWIS as the *guardian ad litem* of the minor ADRIANA CATHERINA VAN BATENBURG GUNNING.

versus

JOSE VIEIRA CAETANO.

Liability of owner of house for injuries sustained by tenant by reason of want of repair—Right of illegitimate child to recover for loss of mother—Measure of damages—Public Trustee to administer sum awarded as damages to minor.

The plaintiff, an illegitimate child of two years old, sued defendant for loss of her mother Marion Lewis. Marion Lewis was tenant of a house owned by defendant. The kitchen floor fell through in consequence of the beams supporting it becoming rotten, and Marion Lewis who was on it at the time was injured and subsequently died as the result of the injuries. Evidence was given by the plaintiff that one Gunning, who was plaintiff's father, and who paid the rent of the house, had told defendant of the defective state of the kitchen and also that Marion Lewis had informed defendant's son, who collected the rent for his father, that it needed repairing. Plaintiff claimed $4,000 damages in the General Jurisdiction of the Court.

P. N. Browne for plaintiff, in opening the plaintiff's case, cited the following South African cases to show that the action lay :

Watson v. Geard. (3 E. Districts Court Reps. 417.)

Tee v. McIlwraith. (19 E. Districts Court Reps. 282.)

Alexander v. Armstrong. (9 Buchanan's Reps. 233, 238.)

Nannucci v. Wilson (11 Juta's Reps. 240.)

As to the right of compensation in respect of the death of a person injured he cited *Burke v. British Guiana Gold Mines* (12th March, 1909.)

He referred to Ordinance, 13 of 1907 s. 219.

De Freitas, K.C., for defendant, at the close of plaintiff's case, submitted that plaintiff had made out no case :

(1.) Because under Roman-Dutch law an action would arise *ex delicto* only and not from a contractual relation ; here action is for injury arising from breach of contract for not repairing premises.

Sampson's Translation of Voet, Bk 9, p. 318.

Nathan's S. African Law, Vol. 3, p. 1,570.

(2.) Because plaintiff had proved no pecuniary loss.

Union Government v. Warneke. (S. African L. Reps. 1911. App. Div. 657.)

Sfeenkamp v. Juriaanse. (Transvaal L. Reps. 1907, 980.)

Edwards v. Hyde. (Transvaal L Reps 1903, 381.)

The statutory duty imposed on a landlord under Ordinance 13 of 1907, s. 219 of keeping the premises let in a condition "reasonably fit for habitation" applies only to sanitary matters and not to the structure of the building. Hewick J. in *Chabral v. Wharton.* (Appellate Jurisdiction, 10 August, 1911.)

Further it was not pleaded.

P. N. Browne for plaintiff contended that the action lay for injuries arising out of a breach of contract as well as *ex delicto.*

He was not called on to argue the second point raised by defendant.

The Court decided to hear the defendant's case.

At the close of defendant's case, *De Freitas, K.C.*, having summed up defendant's case and *Browne* having replied for the plaintiff the Court gave judgment.

RAYNER, C.J. : This is a very simple case, the real questions to be decided being questions of fact rather than of law. It is quite clear that this action is maintainable under Roman-Dutch law. Probably such an action could not be maintained in the English Courts, but on the authorities which have been cited to us, it is clear that an action will lie under Roman-Dutch law when a person has been injured in consequence of the defective state of premises which the owner has neglected to repair. This is clear and settled law and is clearly set out in the authorities referred to, and it is not necessary to refer to them at length again.

The next point which arises is whether damages can be recovered when the injured person dies. In such a case he cannot claim damages himself and the question is whether his children can claim them. I think in such a case the child can recover damages for the loss of a parent. That was clearly laid down in the case of *Burke v. The B.G. Goldmining Co.*, (13 March, 1909). In this case the plaintiff is an illegitimate child, and the mother is clearly the person liable for its maintenance. In strict law she has no father to whom she can look. It is true the mother might have taken bastardy proceedings against the father and got an order made to compel him to contribute towards the child's maintenance, but she did not do so, and beyond the admission of the witness Gunning in the witness-box that he is the father, there is nothing to show who the father is, and there is no order or finding of any Court that he is the father. In these circumstances the mother is the only person to whom the plaintiff could look for maintenance. It is possible that if everyone connected with the child repudiated it, and, the child's aunt who appears as *guardian ad litem* said she could not maintain it any longer, and the Poor Law Commissioners had to take charge of it and maintain it in the Alms House or Orphan Asylum, the Commissioners might be able to claim under the Maintenance Ordinance, 1903, some contribution towards its support from the person who has admitted he is the father. But as the case stands now the only person the child had to look to for maintenance is her mother. She was a person in humble circumstances and appears to have earned from $4 to $6 a month by keeping a baker's shop or a cake shop Apparently after the child's birth she had done no work. The child was very young at the time of her mother's death and it is possible that the mother's health was not sufficiently re-established at the time of the fatal accident to enable her to do anything. The doctor said she was a healthy young woman, and there is nothing before us to show that in due course she would not have been able to resume work, and to maintain the child as thousands of women in her class of life do. The mere fact that if the child were left destitute, the father might be compelled to contribute towards its maintenance, is no reason for depriving the child of compensation for the loss of her mother.

The next point to be considered is whether the defendant had notice that the building was defective, because it is clear that if he did not know, and had no means of knowing that the premises were unsafe, he is not liable. Did the defendant know that the kitchen was in a dangerous condition, or was the defect so patent that he must be taken to have known of it? I think on the evidence he did know that the kitchen needed repair. Even if we doubt the evidence of Gunning as to the conversation which he said took place at the Magistrate's Court between himself and the defendant as to the kitchen, there is the evidence of the witness Susan Ward who was present in the house when the defendant's son called for the rent, and she heard the deceased woman tell him that the kitchen wanted repairing, and saw her take him through the door to show it to him. I see no reason to doubt this evidence, and the defendant admitted he employed his son to collect the rent of this house. Apart from that, I think there is some evidence that the defect was a patent one. Mr. Nurse said inspection would have shown the state of the place and Mr. Greenidge admitted that the beams carrying the floor were rotten for about four inches at each end.

I am of opinion therefore that the facts of this case bring it within the law and that the plaintiff is entitled to succeed.

The next question is as to the amount of damages to be awarded. The plaintiff or those who have brought this action on her behalf have claimed $4,000, an amount which is entirely out of the question and is absolutely preposterous. It was suggested to us that the deceased woman might have become prosperous if she had lived, but it is impossible to take into account things which might possibly happen : we can only give judgment on the facts before us. The deceased was a woman in humble circumstances and on the evidence, it does not seem probable that she would be able to afford more than about $2 a month for her child's support. I think the proper way to assess the damages in this case is to take $2 a month as the amount the child might reasonably expect her mother to contribute to her support, and to take that sum for sixteen years, that being the age when a child in the class of life of the plaintiff would naturally and probably begin to earn her living. This gives roughly a sum of $400, which we

Digitized by Google

think is a fair sum at which, taking into consideration all the circumstances of this case, to assess the loss which the plaintiff has sustained by the loss of her mother.

There seems to be a consensus of opinion of the learned counsel on both sides, that whatever sum is awarded it should be secured for the benefit of the child, and we think the best way will be to appoint the Public Trustee to be the guardian of the plaintiff under section 6 of the Public Trustee Ordinance (No. 15 of 1910) and to order that the damages be paid into Court, to be paid over by the Registrar to the Public Trustee, who will deal with it under the law for the benefit of the child.

The only question which now remains is the question of costs. We have little or no discretion upon this point, for section 56 (1) of the Supreme Court Ordinance (No. 7 of 1893) provides that "no costs "shall be allowed to a successful plaintiff in any "action brought by him in the general jurisdiction "of the Court which might have been tried in its "Limited Jurisdiction unless the Court is of opinion "that the action was one which it was expedient to "bring in such manner and certifies accordingly." This action could quite well have been brought in the Limited Jurisdiction of the Court and should have been so brought. There are no circumstances which made it in any way expedient to bring it in the General Jurisdiction, and therefore we are unable to award the plaintiff any costs.

EARNSHAW, J.: I concur with the judgment delivered by the Chief Justice and with the reasons therefor and have nothing to add.

HILL, Acting J.: This action is brought by the plaintiff as guardian *ad litem* of the minor for $4,000, damages for the death of her mother, through the negligence of the defendant.

The facts are that the mother occupied a house, as tenant, which she rented from defendant; the kitchen fell when she was in it, and she sustained injuries which caused her death. Her child is illegitimate.

It was contended at the hearing on a point of law that no action will be under our law. I am satisfied that it will. I cannot distinguish between the facts in this case, and those in Burke v. B. G. Gold Mining Coy. (G. J. 12.3.09.)

In that case the father of certain children, a servant in the employ of defendant Company, was killed, and the Company were sued by the widow for negligence, and the Full Court held, "we see "no reason why a separate action should have "been brought by the widow instead of one action "being brought on behalf of both the widow *and* "*children* of *the deceased*."

The rights therein, and those of the minor herein, are similar, both arising out of facts, in one case, on a contract between Master and Servant, in the other, between Landlord and Tenant.

The law on the point in regard to the liability of a landlord may be summarised in this way:—He is liable for material defects known to him, or of which from the nature of his occupation or profession, or from other circumstances, he ought to have known.

I am satisfied the defendant had notice, both personally, or through his agent, his son, who collected the rent for him. I am also satisfied on his own showing, that he came under the category of one who ought to have known of the defects in view of his evidence that he did nothing but visit his various properties for the purpose of inspection and renewing bad materials with good.

He is therefore liable.

The damages are such as would afford fair compensation for the pecuniary loss suffered by the child in the loss of her mother.

I think $2 to $3 per month for 14 years—the child is now 2 years,—a fair amount, and assess the damages at $400.

This is a case which ought to have been brought in the Limited Jurisdiction of this Court, and I see no good ground for departing from the restriction imposed under section 56 (1), Ordinance 7 of 1893, as to costs, and allow none.

The Public Trustee will be appointed as guardian of the minor, and have the custody of the funds.

Police.

TRAFFIC ORDERS MADE BY THE INSPECTOR GENERAL OF POLICE UNDER SECTION 160 OF THE SUMMARY CONVICTION OFFENCES ORDINANCE 17 OF 1893.

NOTICE is hereby given that from the 21st December, 1913, until the 11th January, 1914, both dates being inclusive, no bands of music or processions will be permitted to parade the streets of the town within the following area, the boundaries of which are as follows:—Hadfield Street from Water Street to Brumell Place; Brumell Place; Croal Street, From Brumell Place to New Garden Street; New Garden Street to Church Street; Church Street to Albert Street; Albert Street to Lamaha Street; Lamaha Street to Urquhart Street; Urquhart Street, Mundy and Queen Streets to Church Street; Church Street to Water Street; Water Street, from Church Street to Hadfield Street.

Bands and processions will be permitted to parade all other streets and the portion of streets above-named but must not enter the area prescribed above.

Religious procession may be exempted from the above Regulation on giving 24 hours notice of the same to the Inspector General of Police.

G. C. DE RINZY, Colonel.
Inspector General of Police.

Police Headquarters,
Georgetown,
4th December, 1913.

NOTICE.

NOTICE is hereby given, for general information, that all persons lighting or throwing any lighted fireworks in the public streets, or in any public place, will render themselves liable to arrest and prosecution.

G. C. DeRINZY, Colonel,
Inspector General of Police.

Police Headquarters,
Georg-town,
2nd December, 1913.

NOTICE.

SHOPKEEPERS and others are hereby warned that section 65 of the Police Ordinance No. 10 of 1891 protects the salaries of Non-Commissioned Officers and Constables of the Police Force from civil process for debt and that should they allow Non-Commissioned Officers and Constables of the Force to contract debts, it will be at their own peril as such debts will not be recognised nor will the Inspector General entertain any communication on the subject of such debts.

G. C. DeRINZY, Colonel,
Inspector General of Police.

Police Headquarters,
Georgetown,
2nd December, 1913.

Digitized by Google

Customs Notice.

LIST of "Unentered Goods" removed to the "Want of Entry Warehouse," under the authority of section 63 of the Customs Ordinance No. 7 of 1884, and not cleared therefrom during week ended 13th December, 1913.

Ship's Rotation.	Importing Vessel.	Marks.	Nos.	Number and Description of Packages and Description of Goods.	Consignee.	Receiving Store at which discharged.
432	R.M.S. Berbice.	A	1/2	2 cases Biscuits	Order	Garnett & Co., Ltd.
	,,	B S A BG	6156	1 box Stationery and Shoes.	,,	,,
	,,	Add.	575	1 pcl. Cotton and Silver [Goods.	Smith Bros. & Co., Ltd.	,,
	,,	M R Co.	320	1 box Picture	Abraham & Watson.	,,
422	Uller	J M R D S	...	1 cask Oil	Order	S. Parker & Co.
	,,	B 2 J M R D S	...	1 ,, ,,	,,	,,
	,,	Co. J M R D S	...	2 brls. Putty	,,	,,
421	Savan	W F	240	1 case Merchandise	Wm. Fogarty, Ltd.	La Penitence R.S.
	,,	188	9/10	2 casks ,,	Order	,,
	,,	...	11/14	4 cases ,,	,,	,,
	,,	...	15	1 bale Leather	,,	,,
	,,	A W 4977 B Co.	160	1 case Merchandise	,,	,,
	,,	A D H	1	1 ,, ,,	,,	,,
	,,	T L C A G R. H. & S. Ltd.	23	1 ,, ,,	,,	,,
	,,	...	25/6	2 ,, ,,	,,	,,
	,,	E S S A R	1	1 ,, ,,	,,	,,
	,,	HOOD	1986	1 ,, ,,	,,	,,
434	Curaçao	Add Messrs. Smith Bros. & Co., Ltd.	...	2 boxes Glue	Smith Bros. & Co	Thom & Cameron R.S.
435	Mutlah	B A M S M L	...	1 case Chicon Cloth	Order	B.B., McConnell & Co. Ltd.
	,,		...	62 bls. Gunnies	,,	,,
437	Cr. of Navarre.	W & R 10	133	1 case Bottle Openers	Wieting & Richter.	La Penitence R.S.
	,,	Add Dr. Minett.	...	1 case Glass Bottles	Dr. Minett	,,
432	R.M.S. Berbice.	Add.	...	1 box Lanterns	W. MacFarlane.	Garnett & Co., Ltd.
13/448	Catalina	A G	...	5 cases Old Tom Gin	Order	...
13/448	,,	B L N	...	5 cases Sherry	,,	...

Custom House,
Georgetown,
15th December, 1913.

J. M. REID,
Comptroller of Customs.

Digitized by Google

Board of Agriculture Notice.

GEORGETOWN, DEMERARA,
17th December, 1913.

THE following Orders of the Board of Agriculture are hereby published for general information :—

ORDERS OF THE BOARD OF AGRICULTURE.

WHEREAS the acting Government Veterinary Surgeon has, under the provisions of the Contagious Diseases (Animals) Ordinance, 1892, served a declaration on the occupier of Plantation Providence, Berbice, that it appears that Anthrax exists on the said plantation, and whereas the Board of Agriculture under the powers conferred upon it in that behalf by Section 6 of the Board of Agriculture Ordinance, 1910, has delegated the powers conferred upon it by Section 7 of the said Ordinance under the Contagious Diseases (Animals) Ordinance, 1892, to the Veterinary Committee of the said Board: and whereas in the opinion of the said Veterinary Committee it is expedient that the above-mentioned Plantation shall be declared to be an infected place within the meaning of the Contagious Diseases (Animals) Ordinance, 1892; it is hereby ordered that from and after the publication of this Order the above-mentioned plantation shall be an infected area within the meaning of the Contagious Diseases (Animals) Ordinance, 1892.

E. S. CHRISTIANI,
17th December, 1913. Secretary to the Board.

WHEREAS, in the opinion of the Veterinary Committee of the Board of Agriculture it is necessary to make an Order under the provisions of section 15 of the Contagious Diseases (Animals) Ordinance, 1892, for prescribing and regulating the isolation and separation of animals and the destruction, burial, disposal and treatment of carcases of animals dying of disease within the area declared by an Order of the said Veterinary Committee, of this date, to be infected with disease: It is hereby ordered that all animals infected with disease within the area abovementioned shall be isolated and kept separate from all animals not so infected, by means of pens, paling, or other fences, and that the carcases of all animals which may die within such infected area shall be burnt, the whole animal, hide and carcase being destroyed, without the hide or any part thereof being removed, and any person who acts in contravention of this Order or who omits or neglects to do anything provided or required to be done by this Order shall be guilty of an offence against the said Ordinance and the owner of the said animals is hereby required to carry out the provisions of this Order.

E. S. CHRISTIANI,
17th December, 1913. Secretary to the Board.

WHEREAS in the opinion of the Veterinary Committee of the Board of Agriculture, it is necessary to make an Order under the provisions of section 15 of the Contagious Diseases (Animals) Ordinance, 1892, for prescribing and regulating the destruction, burial, disposal and treatment of fodder, litter, utensils, pens, hurdles, dung, or other things being within the area declared by an Order of the said Veterinary Committee, of this date, to be infected with disease: It is hereby ordered that all fodder, litter, utensils, pens, hurdles, dung or other things within the area abovementioned shall be destroyed, buried, disposed of, and treated in such manner as may be required in writing by the Government Veterinary Surgeon, and any person who acts in contravention of this Order or who omits or neglects to do anything provided or required to be done by this Order shall be guilty of an offence against the said Ordinance, and the occupier of the said infected area is hereby required to carry out the provisions of this Order.

E. S. CHRISTIANI,
17th December, 1913. Secretary to the Board.

WHEREAS in the opinion of the Veterinary Committee of the Board of Agriculture, it is necessary to make an Order under the provisions of section 15 of the Contagious Diseases (Animals) Ordinance, 1892, for prescribing and regulating the cleansing and disinfecting of the buildings within the area declared by an Order of the said Veterinary Committee, of this date, to be infected with disease: It is hereby ordered that the buildings within the area abovementioned shall be cleansed and disinfected in such manner as may be required in writing by the Government Veterinary Surgeon, and any person who acts in contravention of this Order or who omits or neglects to do anything provided or required to be done by this Order shall be guilty of an offence against the said Ordinance and the occupier of the said infected area is hereby required to carry out the provisions of this Order.

E. S. CHRISTIANI,
17th December, 1913. Secretary to the Board.

By Order,

E. S. CHRISTIANI,
Secretary, Board of Agriculture.

Digitized by Google

Miscellaneous.

NOTICE is hereby given that the Trade Mark

has been duly registered in the name of The Wells & Richardson Company, of 129-133, College Street, in the city of Burlington, county of Chittenden, State of Vermont, in the United States of America, who claim to be the proprietors thereof, and that the said Trade Mark is used by them in their business in respect of "remedies for constipation, liver com-"plaints, biliousness and resultant disorders in class "6, chemicals, medicines, and pharmaceutical pre-"parations."

JOS. A. KING,
Solicitor to Wells & Richardson Co.

Demerary, 17th December, 1913

EAST COAST JUDICIAL DISTRICT.

SEIZURES.

PURSUANT to the provisions of Section 26 of Ordinance No. 32 of 1903, I, the undersigned, or some person duly authorised by me in writing, will sell publicly to the highest bidder at 12 o'clock, noon, on Tuesday, the 30th December, 1913, at Mahaica Court-yard unless claimed in terms of law, the following articles seized by Mr. E. S. E. Parker, an Officer of the Department of Lands and Mines, from an unknown person on the 17th October, 1913, at left bank, Butenabo creek, left bank, Mahaicony creek, outside of and west of Woodcutting Licence A 529 held by Joseph Chetty.

1 Wallaba Timber (squared) 7 x 7 x 18
1 " " " 6 x 6 x 18
1 " " " 6 x 6 x 27
1 " " " 6 x 6 x 27
} 24 cubic feet.

83 Spars 15 feet long.

The articles are lying where seized.

Terms of Sale:—Cash; with royalty and auction dues.

E. J. MACQUARRIE,
Acting Stipendiary Magistrate,
East Coast Judicial District.

Belfield,
2nd December, 1913.

SEIZURE.

PURSUANT to the provisions of Ordinance No. 32 of the year 1903, I, the undersigned, or some person duly authorised in writing by me, will sell to the highest bidder at the hour of 12, noon, on Monday, 5th January, 1914, at the Magistrate's Court-yard, New Amsterdam, Berbice, in the Berbice Judicial District, unless claimed in terms of the law, the following articles:—

One bateau with sail,
One Oar,
One Cutlass,
Two Paddles,

seized by Arthur Sykes, an Officer of the Department of Lands and Mines under section 25 (1) of the aforesaid Ordinance from Joseph Adonis, Fortune Adonis, Henry Adonis, Christian Adonis and Henry Forsyth on the 26th November, 1913, in the Berbice River, on the left bank of Crab Island, for a breach of the Crown Lands Regulations.

The bateau is lying at H.M. Customs' wharf, New Amsterdam, and the other articles at the Office of the Department of Lands and Mines, New Amsterdam, Berbice.

Terms of sale: Cash, with royalty and auction dues.

W. J. DOUGLASS,
Stipendiary Magistrate,
Berbice Judicial District.

Magistrate's Office,
New Amsterdam, Berbice,
8th December, 1913.

BRITISH GUIANA.—MEDICAL DEPARTMENT.

ABSTRACT OF REPORTS OF HOSPITALS AT THE UNDERMENTIONED INSTITUTIONS.

FOR THE WEEK ENDING SATURDAY, 6TH DECEMBER, 1913.

HOSPITALS AT	Remaining from last Week.			Admitted in the Week.			Discharged in the Week.			Died in the Week.			Remaining at the end of the Week.			Increase.	Decrease.	Number of Inmates.			Percentage of Sickness.	REMARKS.
	M.	F.	T.	M.	F.	T.	M.	F.	T.	M.	F.	T.	M.	F.	T.	Total.	Total.	M.	F.	T.	Total.	
H.M.P. Settlement	8	...	8	8	...	8	6	...	6	...	...	...	10	...	10	2	...	237	...	237	6·7	
Georgetown Prison	1	...	1	1	...	1	1	...	1	...	...	...	1	...	1	...	...	96	25	121	1·6	
New Amsterdam Prison	...	...	...	...	...	...	...	...	...	...	...	...	...	...	...	...	...	32	10	42	...	
Suddie Prison	...	...	...	...	...	...	...	...	...	...	...	...	...	...	...	...	...	16	11	27	...	
Onderneeming Industrial School	3	...	3	...	...	...	2	...	2	...	...	...	1	...	1	...	2	108	...	108	...	
Total	12	...	12	9	...	9	9	...	9	...	...	...	12	...	12	2	2	489	46	535	3·9	

J. E. GODFREY,
Surgeon General.

SEIZURE.

DEMERARA RIVER JUDICIAL DISTRICT.

PURSUANT to the provisions of Ordinance No. 32 of 1903, I, the undersigned, or some person duly authorised by me in writing, will sell publicly to the highest bidder at the hour of 12, noon, on Thursday, the 15th January, 1914, at Mallali Court-Room, unless claimed in terms of the law, the following articles:—

3 logs Greenheart, 150 cubic feet, seized by Mr. V. Roth, Land Officer, from Alexander Hall, Aboriginal Indian, on the 24th October, 1913, on Crown Land on the left bank of the Tambulero Creek, left bank

Digitized by Google

Kurnaharu Creek, right bank Demerara River, in the aforesaid Judicial District.

The articles are lying where seized.

Terms of Sale: Cash, with Royalty and Auction dues.

O. E. L. SHARPLES,
Stipendiary Magistrate,
Demerara River Judicial District.

Christianburg,
November 17, 1913.

BERBICE JUDICIAL DISTRICT.

SEIZURE.

PURSUANT to the provisions of Ordinance No. 32 of 1903, I, the undersigned or some person duly authorised by me in writing, will sell publicly to the highest bidder at the hour of 11 o'clock a.m. on the 12th day of January, 1914, at New Amsterdam Magistrate's Court-yard the undermentioned articles seized by Arthur Sykes, an Officer of the Department of Lands and Mines under section 25 of said Ordinance from one Alleyne Abrams on the 26th November, 1913, at north of Crab Island in the Berbice River, for a breach of the said Ordinance unless claimed in terms of law, to wit:—

One Keel Boat 28' 6" x 6' 2" x 2' 7"
One Water Cask.
One 16' Oar.
One Anchor and Chain.
One Fire Pot.
One Mast and Sail.

The seizure is lying at H.M. Custom's wharf and at the Office of Deparmtent of Lands and Mines, New Amsterdam.

Terms of sale: Cash with royalty, and auction dues 2%.

W. J. DOUGLASS,
Stipendiary Magistrate,
Berbice Judicial District.

New Amsterdam,
Berbice,
13th December, 1913.

NOTICE OF APPLICATION

FOR TRANSFER OF A LICENCE TAKEN OUT IN RESPECT OF ANY BUSINESS OR TRADE.

NOTICE is hereby given that Bholasingh, residing at Plantation Hampton Court, Essequebo, the holder of Licences Nos. 124/103 and 26/103 for carrying on a provision business and for the sale of tobacco at Plantation Hampton Court, Essequebo, and Traballe, residing at Plantation Hampton Court, Essequebo, have given the Commissary of Taxation of the North Essequebo Fiscal District, notice of the intention to transfer the said Licences to the said Traballe. Any person having a claim of over $100 for a liquidated sum against the said Bholasingh and desiring to oppose the said transfer, must give to the said Commissary within 14 days of the date of this notice, a written notice objecting to the said transfer.

G. L. BECKLES GALL,
District Commissary of Taxation,
North Essequebo Fiscal District.

Maria's Lodge, Essequebo,
8th December, 1913.

SUMMARY OF REPORTS OF ESTATES' HOSPITAL FOR THE WEEK ENDING SATURDAY, 6TH DECEMBER, 1913.

	In-Patients.			Out-Patients.		
	M.	F.	T.	M.	F.	T.
Remaining from last week	581	263	844	134	99	233
Admitted during week ...	508	231	739	124	86	210
Discharged during week...	512	221	733	126	107	233
Died during week ...	10	1	11	...	...	...
Remaining at end of week	567	272	839	132	78	210
Increase	...	9	...	...	...	...
Decrease	14	...	5	2	21	23

J. E. GODFREY,
Surgeon General.

Digitized by Google

Executive Council Notice.

GUIANA PUBLIC BUILDINGS,
Georgetown, Demerara,
19th December, 1913.

THE following Directions as to Pensions of Elementary School Teachers, made by the Governor-in-Council under the Elementary School Teachers' Pensions Ordinance, 1907, on the 9th day of December, 1913, are hereby published for general information.

By Command,

G. BALL GREENE,
Clerk of the Council.

DIRECTIONS AS TO PENSIONS OF ELEMENTARY SCHOOL TEACHERS.

1. Every Head Teacher of an Elementary School at present in receipt of salary drawn from the Education Vote shall, in order to become eligible for pension, produce to the Inspector of Schools his birth certificate or a duly certified copy thereof, and apply to the Inspector of Schools to be registered. In the event of a teacher being unable to produce a birth certificate, the Governor may dispense with it on the production of such other satisfactory proof of age as he may consider sufficient.

2. The Inspector of Schools shall keep a Register of Head Teachers in which he shall enter at the time of registration the number of the registration certificate, full name, date of birth, whether or not birth certificate was produced, where educated, full particulars (with dates) of past and present service as teacher, what other previous employment if any, class of certificate and date thereof, rates of salary, leave of absence, date of retirement, amount of pension and date of death.

3. The Register shall be kept in a safe in the Office of the Inspector of Schools when not in actual use, and a copy thereof in the Office of the Auditor General which shall be posted up to date at close of each year.

4. Every Head Teacher shall be entitled to a certificate of registration in the following form :

BRITISH GUIANA.

TEACHER'S CERTIFICATE.

This is to certify that ....was on the..... .....entered in the Register of Head Teachers at the Office of the Inspector of Schools in compliance with the Rules for Head Teachers Pensions.

Inspector of Schools.

Education Department,
Georgetown, Demerara,
.....19....

Such certificates shall be counterfoiled, numbered, and bound in books.

Digitized by Google

Board of Agriculture Notice.

GEORGETOWN, DEMERARA,
17th December, 1913.

THE following Orders of the Board of Agriculture are hereby published for general information :—

ORDERS OF THE BOARD OF AGRICULTURE.

WHEREAS the acting Government Veterinary Surgeon has, under the provisions of the Contagious Diseases (Animals) Ordinance, 1892, served a declaration on the occupier of Plantation Providence, Berbice, that it appears that Anthrax exists on the said plantation, and whereas the Board of Agriculture under the powers conferred upon it in that behalf by Section 6 of the Board of Agriculture Ordinance, 1910, has delegated the powers conferred upon it by Section 7 of the said Ordinance under the Contagious Diseases (Animals) Ordinance, 1892, to the Veterinary Committee of the said Board: and whereas in the opinion of the said Veterinary Committee it is expedient that the above-mentioned Plantation shall be declared to be an infected place within the meaning of the Contagious Diseases (Animals) Ordinance, 1892; it is hereby ordered that from and after the publication of this Order the above-mentioned plantation shall be an infected area within the meaning of the Contagious Diseases (Animals) Ordinance, 1892.

E. S. CHRISTIANI,
17th December, 1913. Secretary to the Board.

WHEREAS, in the opinion of the Veterinary Committee of the Board of Agriculture it is necessary to make an Order under the provisions of section 15 of the Contagious Diseases (Animals) Ordinance, 1892, for prescribing and regulating the isolation and separation of animals and the destruction, burial, disposal and treatment of carcases of animals dying of disease within the area declared by an Order of the said Veterinary Committee, of this date, to be infected with disease: It is hereby ordered that all animals infected with disease within the area abovementioned shall be isolated and kept separate from all animals not so infected, by means of pens, paling, or other fences, and that the carcases of all animals which may die within such infected area shall be burnt, the whole animal, hide and carcase being destroyed, without the hide or any part thereof being removed, and any person who acts in contravention of this Order or who omits or neglects to do anything provided or required to be done by this Order shall be guilty of an offence against the said Ordinance and the owner of the said animals is hereby required to carry out the provisions of this Order.

E. S. CHRISTIANI,
17th December, 1913. Secretary to the Board.

WHEREAS in the opinion of the Veterinary Committee of the Board of Agriculture, it is necessary to make an Order under the provisions of section 15 of the Contagious Diseases (Animals) Ordinance, 1892, for prescribing and regulating the destruction, burial, disposal and treatment of fodder, litter, utensils, pens, hurdles, dung, or other things being within the area declared by an Order of the said Veterinary Committee, of this date, to be infected with disease: It is hereby ordered that all fodder, litter, utensils, pens, hurdles, dung or other things within the area abovementioned shall be destroyed, buried, disposed of, and treated in such manner as may be required in writing by the Government Veterinary Surgeon, and any person who acts in contravention of this Order or who omits or neglects to do anything provided or required to be done by this Order shall be guilty of an offence against the said Ordinance, and the occupier of the said infected area is hereby required to carry out the provisions of this Order.

E. S. CHRISTIANI,
17th December, 1913. Secretary to the Board.

WHEREAS in the opinion of the Veterinary Committee of the Board of Agriculture, it is necessary to make an Order under the provisions of section 15 of the Contagious Diseases (Animals) Ordinance, 1892, for prescribing and regulating the cleansing and disinfecting of the buildings within the area declared by an Order of the said Veterinary Committee, of this date, to be infected with disease: It is hereby ordered that the buildings within the area abovementioned shall be cleansed and disinfected in such manner as may be required in writing by the Government Veterinary Surgeon, and any person who acts in contravention of this Order or who omits or neglects to do anything provided or required to be done by this Order shall be guilty of an offence against the said Ordinance and the occupier of the said infected area is hereby required to carry out the provisions of this Order.

E. S. CHRISTIANI,
17th December, 1913. Secretary to the Board.

By Order,

E. S. CHRISTIANI,
Secretary, Board of Agriculture.

Digitized by Google

Miscellaneous.

NOTICE is hereby given that the Trade Mark

has been duly registered in the name of The Wells & Richardson Company, of 129-133, College Street, in the city of Burlington, county of Chittenden, State of Vermont, in the United States of America, who claim to be the proprietors thereof, and that the said Trade Mark is used by them in their business in respect of "remedies for constipation, liver complaints, biliousness and resultant disorders in class "6, chemicals, medicines, and pharmaceutical preparations."

JOS. A. KING,
Solicitor to Wells & Richardson Co.

Demerary, 17th December, 1913

EAST COAST JUDICIAL DISTRICT.

SEIZURES.

PURSUANT to the provisions of Section 26 of Ordinance No. 32 of 1903, I, the undersigned, or some person duly authorised by me in writing, will sell publicly to the highest bidder at 12 o'clock, noon, on Tuesday, the 30th December, 1913, at Mahaica Court-yard unless claimed in terms of law, the following articles seized by Mr. E. S. E. Parker, an Officer of the Department of Lands and Mines, from an unknown person on the 17th October, 1913, at left bank, Butenabo creek, left bank, Mahaicony creek, outside of and west of Woodcutting Licence A 529 held by Joseph Chetty.

1 Wallaba Timber (squared)	7 x 7 x 18		
1 " " "	6 x 6 x 18	}	24 cubic feet.
1 " " "	6 x 6 x 27		
1 " " "	6 x 6 x 27		

83 Spars 15 feet long.

The articles are lying where seized.

Terms of Sale:—Cash; with royalty and auction dues.

E. J. MACQUARRIE,
Acting Stipendiary Magistrate,
East Coast Judicial District.

Belfield,
2nd December, 1913.

SEIZURE.

PURSUANT to the provisions of Ordinance No. 32 of the year 1903, I, the undersigned, or some person duly authorised in writing by me, will sell to the highest bidder at the hour of 12, noon, on Monday, 5th January, 1914, at the Magistrate's Court-yard, New Amsterdam, Berbice, in the Berbice Judicial District, unless claimed in terms of the law, the following articles:—

One bateau with sail,
One Oar,
One Cutlass,
Two Paddles,

seized by Arthur Sykes, an Officer of the Department of Lands and Mines under section 25 (1) of the aforesaid Ordinance from Joseph Adonis, Fortune Adonis, Henry Adonis, Christian Adonis and Henry Forsyth on the 26th November, 1913, in the Berbice River, on the left bank of Crab Island, for a breach of the Crown Lands Regulations.

The bateau is lying at H.M. Customs' wharf, New Amsterdam, and the other articles at the Office of the Department of Lands and Mines, New Amsterdam, Berbice.

Terms of sale: Cash, with royalty and auction dues.

W. J. DOUGLASS,
Stipendiary Magistrate,
Berbice Judicial District.

Magistrate's Office,
New Amsterdam, Berbice,
8th December, 1913.

BRITISH GUIANA.—MEDICAL DEPARTMENT.

ABSTRACT OF REPORTS OF HOSPITALS AT THE UNDERMENTIONED INSTITUTIONS.

FOR THE WEEK ENDING SATURDAY, 6TH DECEMBER, 1913.

HOSPITALS AT	Remaining from last Week. M.	F.	T.	Admitted in the Week. M.	F.	T.	Discharged in the Week. M.	F.	T.	Died in the Week. M.	F.	T.	Remaining at the end of the Week. M.	F.	T.	Increase. Total.	Decrease. Total.	Number of Inmates. M.	F.	T.	Percentage of Sickness. Total.	REMARKS.
H.M.P. Settlement	8	...	8	8	...	8	6	...	6	...	...	...	10	...	10	2	...	237	...	237	6·7	
Georgetown Prison	1	...	1	1	...	1	1	...	1	...	...	...	1	...	1	...	...	96	25	121	1·6	
New Amsterdam Prison	...	...	...	...	...	...	...	...	...	...	...	...	...	...	...	...	...	32	10	42	...	
Suddie Prison	...	...	...	...	...	...	...	...	...	...	...	...	...	...	...	...	...	16	11	27	...	
Onderneeming Industrial School	3	...	3	...	...	...	2	...	2	...	...	...	1	...	1	...	2	108	...	108	...	
Total	12	...	12	9	...	9	9	...	9	...	...	...	12	...	12	2	2	489	46	535	3·9	

J. E. GODFREY,
Surgeon General.

SEIZURE.

DEMERARA RIVER JUDICIAL DISTRICT.

PURSUANT to the provisions of Ordinance No. 32 of 1903, I, the undersigned, or some person duly authorised by me in writing, will sell publicly to the highest bidder at the hour of 12, noon, on Thursday, the 15th January, 1914, at Mallali Court-Room, unless claimed in terms of the law, the following articles:—

3 logs Greenheart, 150 cubic feet, seized by Mr. V. Roth, Land Officer, from Alexander Hall, Aboriginal Indian, on the 24th October, 1913, on Crown Land on the left bank of the Tambulero Creek, left bank

Digitized by Google

Kurnabaru Creek, right bank Demerara River, in the aforesaid Judicial District.

The articles are lying where seized.

Terms of Sale: Cash, with Royalty and Auction dues.

O. E. L. SHARPLES,
Stipendiary Magistrate,
Demerara River Judicial District.

Christianburg,
November 17, 1913.

BERBICE JUDICIAL DISTRICT.

SEIZURE.

PURSUANT to the provisions of Ordinance No. 32 of 1903, I, the undersigned or some person duly authorised by me in writing, will sell publicly to the highest bidder at the hour of 11 o'clock a.m. on the 12th day of January, 1914, at New Amsterdam Magistrate's Court-yard the undermentioned articles seized by Arthur Sykes, an Officer of the Department of Lands and Mines under section 25 of said Ordinance from one Alleyne Abrams on the 26th November, 1913, at north of Crab Island in the Berbice River, for a breach of the said Ordinance unless claimed in terms of law, to wit:—

One Keel Boat 28' 6" x 6' 2" x 2' 7"
One Water Cask.
One 16' Oar.
One Anchor and Chain.
One Fire Pot.
One Mast and Sail.

The seizure is lying at H.M. Custom's wharf and at the Office of Deparmtent of Lands and Mines, New Amsterdam.

Terms of sale: Cash with royalty, and auction dues 2%.

W. J. DOUGLASS,
Stipendiary Magistrate,
Berbice Judicial District.

New Amsterdam,
Berbice,
13th December, 1913.

NOTICE OF APPLICATION

FOR TRANSFER OF A LICENCE TAKEN OUT IN RESPECT OF ANY BUSINESS OR TRADE.

NOTICE is hereby given that Bholasingh, residing at Plantation Hampton Court, Essequebo, the holder of Licences Nos. 124/103 and 26/103 for carrying on a provision business and for the sale of tobacco at Plantation Hampton Court, Essequebo, and Traballe, residing at Plantation Hampton Court, Essequebo, have given the Commissary of Taxation of the North Essequebo Fiscal District, notice of the intention to transfer the said Licences to the said Traballe. Any person having a claim of over $100 for a liquidated sum against the said Bholasingh and desiring to oppose the said transfer, must give to the said Commissary within 14 days of the date of this notice, a written notice objecting to the said transfer.

G. L. BECKLES GALL,
District Commissary of Taxation,
North Essequebo Fiscal District.

Maria's Lodge, Essequebo,
8th December, 1913.

SUMMARY OF REPORTS OF ESTATES' HOSPITAL FOR THE WEEK ENDING SATURDAY, 6TH DECEMBER, 1913.

	In-Patients.			Out-Patients.		
	M.	F.	T.	M.	F.	T.
Remaining from last week	581	263	844	134	99	233
Admitted during week ...	508	231	739	124	86	210
Discharged during week...	512	221	733	126	107	233
Died during week ...	10	1	11	...	...	...
Remaining at end of week	567	272	839	132	78	210
Increase	...	9	...	...	...	...
Decrease	14	...	5	2	21	23

J. E. GODFREY,
Surgeon General.

Digitized by Google

Executive Council Notice.

GUIANA PUBLIC BUILDINGS,
Georgetown, Demerara,
19th December, 1913.

THE following Directions as to Pensions of Elementary School Teachers, made by the Governor-in-Council under the Elementary School Teachers' Pensions Ordinance, 1907, on the 9th day of December, 1913, are hereby published for general information.

By Command,

G. BALL GREENE,
Clerk of the Council.

DIRECTIONS AS TO PENSIONS OF ELEMENTARY SCHOOL TEACHERS.

1. Every Head Teacher of an Elementary School at present in receipt of salary drawn from the Education Vote shall, in order to become eligible for pension, produce to the Inspector of Schools his birth certificate or a duly certified copy thereof, and apply to the Inspector of Schools to be registered. In the event of a teacher being unable to produce a birth certificate, the Governor may dispense with it on the production of such other satisfactory proof of age as he may consider sufficient.

2. The Inspector of Schools shall keep a Register of Head Teachers in which he shall enter at the time of registration the number of the registration certificate, full name, date of birth, whether or not birth certificate was produced, where educated, full particulars (with dates) of past and present service as teacher, what other previous employment if any, class of certificate and date thereof, rates of salary, leave of absence, date of retirement, amount of pension and date of death.

3. The Register shall be kept in a safe in the Office of the Inspector of Schools when not in actual use, and a copy thereof in the Office of the Auditor General which shall be posted up to date at close of each year.

4. Every Head Teacher shall be entitled to a certificate of registration in the following form :

BRITISH GUIANA.

TEACHER'S CERTIFICATE.

This is to certify that ....was on the..... .....entered in the Register of Head Teachers at the Office of the Inspector of Schools in compliance with the Rules for Head Teachers Pensions.

Inspector of Schools.

Education Department,
Georgetown, Demerara,
.....19....

Such certificates shall be counterfoiled, numbered, and bound in books.

Digitized by Google

5. If any Head Teacher resigns, retires, dies or is dismissed, or is granted leave of absence on part or no pay, the fact shall be at once recorded in the Register.

6. Leave of absence granted in terms of the Education Code shall not break the continuity of service but shall not count for pension. Any leave so granted shall be at once reported to the Inspector of Schools by the Manager.

7. Leave of absence on no pay not exceeding six months may be granted to a Head Teacher in actual employment by the Inspector of Schools on the recommendation of a Manager, and such absence shall not break the continuity of service but shall not count for pension.

8. The Inspector of Schools may, with the approval of the Governor, grant to any Head Teacher out of employment leave of absence on no pay for such period as the Governor may determine. Failure to obtain such leave shall constitute a break in the continuity of such Head Teacher's service.

9. If a Head Teacher is absent without leave or over-stays his leave he shall be liable to loss of pension.

10. These Regulations shall come into force on the 1st day of April, 1914.

Made by the Governor-in-Council under the Elementary School Teachers' Pensions Ordinance, 1907, *on the 9th day of December,* 1913.

By Command,

G. BALL GREENE,
Clerk of the Council.

Digitized by Google

PUBLIC HOSPITALS.—BRITISH GUIANA.

RETURN FOR THE WEEK ENDING SATURDAY, 6TH DECEMBER, 1913.

HOSPITAL AT	Remaining from last Week.			Admitted.			Discharged recovered.			Discharged for other causes.			Died.			Remaining at the end of the week.			Out-patients.		
	M.	F.	T.	M.	F.	T.	M.	F.	T.	M.	F.	T.	M.	F.	T.	M.	F.	T.	M.	F.	T.
Georgetown ...	266	164	430	86	89	175	45	41	86	35	34	69	13	5	18	259	173	432	125	139	264
New Amsterdam ...	92	54	146	21	24	45	13	8	21	11	14	25	2	...	2	87	56	143	119	194	313
Suddie ...	27	6	33	4	7	11	5	...	5	2	...	2	2	...	2	32	13	35	37	34	71
Bartica ...	6	1	7	3	1	4	...	...	...	2	1	3	...	...	...	7	1	8	3	5	8
Morawhanna ...	5	1	6	2	2	4	1	...	1	1	...	1	...	...	...	6	3	8	20	11	31
Pomeroon ...	2	...	2	1	...	1	...	...	...	2	...	2	...	...	...	1	...	1	18	6	24
Arakaka ...	1	...	1	...	...	...	...	...	...	1	...	1	...	...	...	...	...	...	9	6	15
Total ...	399	226	625	117	123	240	64	49	113	54	49	103	17	5	22	391	246	627	331	395	726

PUBLIC ASYLUMS.

Lunatic Asylum ...	437	291	728	2	2	4	...	...	...	...	...	...	...	...	...	439	293	732	...	...	...
Leper Asylum ...	253	122	375	1	...	1	...	...	...	...	...	...	...	1	1	254	121	375	...	...	...
Total ...	690	413	1,103	3	2	5	...	...	...	...	...	...	...	1	1	693	414	1,107	...	...	...

PUBLIC DISPENSARIES.

DISPENSARIES AT	OUT-PATIENTS.		
	M.	F.	T.
Georgetown No. 1 ...	30	79	109
Do. No. 2 ...	23	43	66
Do. No. 3 ...	...	...	...
Albouy's Town Medical Station ...	14	45	59
Demerara River ...	17	10	27
Berbice do. ...	13	...	13
Upper Pomeroon River ...	14	10	24
Lower Pomeroon River ...	10	11	21
Moruca ...	2	5	7
Total ...	23	202	225

J. E. GODFREY,
Surgeon General.

GEORGETOWN, DEMERARA.—Printed and Published every *Wednesday and Saturday*, and on such Extraordinary Days as may be directed by His Excellency the Governor, by "The Argosy" Company, Limited, at their Office, Lot 35, Water Street, Robb's Town. Subscription—Four Dollars per annum; Single Copies, 4 Cents. Saturday, 20th December, 1913.

Digitized by Google

Digitized by Google

VOL. XXXVII. No. 107.

3,987

The Official Gazette

OF BRITISH GUIANA.

Published by Authority of His Excellency the Governor.

GEORGETOWN, WEDNESDAY, DECEMBER 24TH, 1913.

Government Notice.

GOVERNMENT SECRETARY'S OFFICE,
Georgetown, Demerara,
576. 23rd December, 1913.

THE following Bill, which it is proposed to introduce into the Court of Policy, is hereby published for general information.

By Command,
C. CLEMENTI,
Government Secretary.

A BILL ENTITLED "AN ORDINANCE TO REPEAL AND RE-ENACT, WITH CERTAIN AMENDMENTS, THE DEMERARA MUTUAL LIFE ASSURANCE SOCIETY'S ORDINANCE, 1891."

BE it enacted by the Governor of British Guiana, with the advice and consent of the Court of Policy thereof, as follows :—

Preliminary.

Short Title.

1. This Ordinance may be cited as The Demerara Mutual Life Assurance Society's Ordinance, 1913.

Interpretation of terms

2. In this Ordinance,—

"The Society" means The Demerara Mutual Life Assurance Society, Limited.

"The Chairman" means the Chairman of the Directors of the Society.

"Director" or "Directors" means Director or Directors of the Society.

Digitized by Google

"Secretary" includes Assistant Secretary and any person appointed by the Directors to act as Secretary for the time being.

"Special resolution" means a resolution which has been first passed at an extraordinary general meeting, by a majority of not less than three-fourths of the members present at such meeting, and had afterwards been confirmed at a subsequent extraordinary general meeting, by a majority of the members present at such subsequent meeting, which shall be held after an interval of not less than fourteen, and not more than thirty days from the date when such resolution first was passed.

"Assurance" includes "Insurance" and "Assured" includes "Insured."

"Person" includes any body corporate or any number of individuals whether trading together as partners, or owning property movable or immovable, jointly or in individual shares.

CONSTITUTION AND POWERS.

Continuation of Corporate Existence of the Society

Incorporation of Society.

3.—(1.) The present members of the Society and such other persons as may from time to time become members of the Society hereby incorporated, shall be and shall continue hereafter to be members of one body politic and corporate by the name and style of "The Demerara Mutual Life Assurance Society, Limited."

(2.) By such name the said persons shall have perpetual succession and may have and use a common seal, which may be changed or varied at pleasure, and by such name shall be capable of suing and being sued in all Courts of Justice and before all Magistrates and Justices.

Members of the Society.

4. Every person effecting and holding a policy of Life Assurance on his own life, or on that of any other person, and every person holding by assignment of which notice has been given in accordance with section thirty-nine of this Ordinance a policy of Life Assurance effected with the Society on his own life, or on the life of any other person shall, so long as the said policy shall be valid and in force, be a member of the Society.

Legal proceedings.

5.—(1.) In any legal proceeding by the Society the power *ad litem* or the authority to a Solicitor to act for the Society in an action may be signed by the Secretary.

(2.) In any legal proceeding against the Society, service of process on the Secretary shall be deemed sufficient service.

Digitized by Google

Execution of documents.

6.—(1.) All policies, transports, mortgages, cancelments of mortgages, transfers and other documents, requiring to be formally executed by or on behalf of the Society, shall be deemed sufficiently executed if signed by the Chairman of the Board of Directors and the Secretary, or in the absence or inability of the Chairman to attend, by the Senior Director and the Secretary, and the seal of the Society affixed thereto.

(2.) In addition to the powers of execution of documents hereinbefore contained, every policy, transport, mortgage, cancelment of mortgage, transfer or other document, requiring to be formally executed by or on behalf of the Society, shall be deemed sufficiently executed if signed by the Secretary, and the seal of the Society affixed thereto, whenever duly authorised so to do at a meeting of the Directors. Provided that an extract from the minutes of such meeting, signed by the Chairman presiding thereat and by two Directors providing such authority, shall be attached to and form part of such document.

(3.) Every person signing as Chairman, Director, or Secretary shall be taken to be such until the contrary is proved.

Power of the Society to effect Policies of Assurance.

7.—(1.) The Society is hereby empowered to effect policies of Life Assurance, and of Fire Insurance on any description of property, and policies combining Fire Insurance and Life Assurance upon such terms and conditions as may from time to time be agreed upon between the Society and the assured, which terms and conditions shall be printed or written in and upon each and every policy issued by the Society, and shall not be inconsistent with this Ordinance or any regulation made thereunder in force at the time of the issuing of such policy.

(2.) For the purpose of this Ordinance, "policies of life assurance" mean any instruments by which the payment of moneys by or out of the funds of the Society on the happening of any contingency depending on the duration of human life is assured or secured, and include contracts of assurance by way of endowment and annuities.

Limitations of Policies.

8. No Assurance on any one life shall be accepted, and no policy shall be issued for a less sum than $500, or for a greater sum than $10,000; provided however, that the limitations imposed by this section shall not apply to policies issued as paid up or free policies in substitution for policies previously in force.

Power to purchase, etc., land and buildings.

9. The Directors shall have power to hire, lease, or purchase a suitable building or buildings, or to lease or purchase land and to erect thereon a suitable building or buildings, in any part of the colony for the purpose of carrying on the business of the Society and may sell any portion of such land, or lease or rent out any portion of such building or buildings not required for that purpose.

Digitized by Google

Power of Investment.

10. —(1.) The Directors in addition to the power to purchase hereinbefore contained, shall have power to invest all funds whatsoever belonging to the Society, in such manner as to them shall seem best for furthering the interests of the Society, and in particular, but without in any way limiting such general power of investment.

(2.) They may lend money on the security of mortgage on immovable or real property in the colony or elsewhere, and for that purpose may on behalf of the Society accept all mortgages passed in favour of the Society and may also on behalf of the Society, accept any transfer or assignment or any mortgage on immovable or real property in the said colony or elsewhere, which may be transferred or assigned to the Society as security for the repayment of money lent by the Society.

(3.) They shall also have power to sell any mortgage that may be held by the Society, and to transfer or assign the same to the purchaser and, on payment and satisfaction of any mortgage debt, to cancel the mortgage held as security.

(4.) They may make loans to any member of the Society on the security of any policy of Life Assurance in respect of which he is a member of the Society: Provided that no loan shall be made by the Society on the security of any policy of Life Assurance until after the payment of two annual premiums thereon, and that the amount of money at any time due or owing to the Society in repayment of any such loan or loans as aforesaid shall not exceed in the aggregate, the cash surrender value of the policy of Life Assurance on the security of which the loan or loans was or were made, calculated according to the actuarial tables of the Society.

Power of Society to acquire property on which a mortgage is held.

11. If, in the colony or elsewhere, any mortgage held by the Society is foreclosed and the property mortgaged thereby brought to sale at execution, or if any such property is otherwise brought to sale at execution, or is sold by the Official Receiver or any competent authority or any assignee in insolvency the Directors shall be at liberty in case the highest bid by any other person at any such sale is insufficient to satisfy in full the mortgage debt and the cost of foreclosure and sale at execution, to purchase such property and obtain title therefor in the name of the Society. The Directors shall also be at liberty to take over by transport or otherwise in satisfaction of a mortgage any property mortgaged to the Society, or on which the Society holds a mortgage by transfer or otherwise: Provided that whenever any such property is so taken over or is purchased as herein authorised, or is acquired absolutely by the Society in the exercise of rights as a mortgagee or secured creditor under any law, the directors shall be bound within three years from the date of purchase or other acquisition as aforesaid to resell and thereafter to transport or convey the same to the

Digitized by Google

purchaser thereof, and may accept from such purchaser a mortgage thereon for securing payment of the whole or any portion of the purchase money: Provided further, however, that any general meeting of members shall be empowered to sanction an extension from year to year of the period of three years for holding such property.

Borrowing Powers.

Power of Society to borrow money.

12. The Directors may, in the name of the Society, borrow money on such terms and conditions, and in such manner, and for such purposes, as they may think fit.

Management.

Head Office of the Society.

13. The Head Office of the Society shall be in Georgetown, where all meetings of the Society or of the Directors shall be held, unless otherwise provided by regulation.

Conduct of business of the Society.

14. The business of the Society shall be conducted by a Board of Directors, as herein constituted, in accordance with this Ordinance and the regulations of the Society for the time being in force.

Appointment of Officers, etc.

15. The Directors shall have power to appoint such Officers and servants as may be necessary for transacting the business of the Society, and to allow such persons reasonable remuneration for their services.

Power to make Regulations.

16. The Directors shall have power from time to time to make, and when made, to alter, amend, or repeal regulations for the proper management of its business, and generally for the carrying out of the objects for which it is incorporated: Provided that no such regulations shall be repugnant to the provisions of this Ordinance or to the laws of this colony, the powers of alteration, amendment, and repeal herein conferred shall extend to and include alterations, amendments, and repeals of any existing regulations.

The Capital.

The Capital.

17. The Capital of the Society shall consist of all existing and future funds of the Society.

Profits.

Periodical division of profits.

18.—(1.) As soon as possible after the Thirty-first day of December 1916, and at the expiration of every period of five years thereafter, or such other shorter periods as may be determined by regulation, the profits of the Society shall be ascertained by a competent Actuary, the valuation of such Actuary being based on an interest earning rate not exceeding four per cent. per annum, and, after provdiing such a reserve for future charges and contingencies, or

Digitized by Google

towards profits for succeeding divisions, as the Directors may think proper, the remainder of such profits shall be equally apportioned amongst the members of the Society as and by way of bonus in such manner as may from time to time be fixed by regulation.

(2.) The profits allotted to any policy by way of bonus shall not vest until five annual premiums have been paid or secured thereon.

The Directors.

Number of Directors.

19—(1.) The Directors of the Society shall not exceed nine in number.

Qualification of Directors.

(2.) No person shall be qualified to be elected or to act as a Director of the Society, or to sit or vote at any meeting of Directors, unless he is a member of the Society as defined by Section four of this Ordinance and holds a policy of Life Assurance effected with the Society for not less than two thousand five hundred dollars.

Retirement of Directors.

(3.) Three Directors shall retire annually at the General Meeting held next after the thirty-first day of December in each year, and their places filled by election at such meeting of members of the Society.

Election of Chairman of Directors.

20. The Directors for the time being shall, at their first meeting held next after the Thirty-first day of December in each year, choose from amongst their own number a Chairman for the ensuing year, by ballot or otherwise as the meeting may decide, and in case of the death, resignation, removal or other disqualification of such Chairman, the Directors at their next meeting shall, in the same manner, choose from among their own number a Chairman to fill his place for the remainder of the term for which he was elected.

Disqualification of Director.

21. If any Director ceases to hold the qualification by virtue of which he was elected, or is absent from the Colony for more than six weeks at any one time, or becomes insolvent, his office shall *ipso facto* become vacant.

Removal from Office of Director.

22. A Director may be removed from office, before the expiration of his term, by a special resolution of the Society.

Directors may act notwithstanding vacancy.

23. The Directors may act notwithstanding any vacancy in their number.

Filling of vacancy.

24. In case of the death, resignation, removal or other disqualification of any Director during his term of office, the remaining Directors shall choose some other qualified person to fill the vacant place, and the seniority of any Director so chosen shall be the same as that of the

Digitized by Google

Director whose place he fills: Provided that, in the event of a vacancy occurring within one month before the date fixed for the next general meeting, the Directors may, if they think fit, abstain from filling the vacancy, and leave the same to be filled at such general meeting.

Order of retirement.

25.—(1.) Directors shall retire in the order of seniority.

(2.) Retiring Directors shall, except where otherwise provided, be eligible for re-election.

Disqualification of women.

26. No woman shall be eligible for election as a Director.

Quorum of Directors.

27. Four Directors present at any meeting of Directors shall form a quorum competent to transact any business relating to the affairs of the Society; and all questions coming before any meeting of Directors shall, in case of difference of opinion, be decided by a majority of votes.

Remuneration of Directors.

28. The members of the ordinary general meeting held next after the Thirty-first day of December of each and every year may, by formal resolution, determine what remuneration, if any, shall be paid to the Chairman and Directors respectively for their services during the year in which the meeting is held.

Meetings.

Ordinary General Meetings.

29 Two ordinary general meetings shall be held in each and every year, one of such meetings to be held between the first day of January and the thirteenth day of June, and the other between the first day of July and the thirty-first day of December. The date of every such meeting shall be fixed by the Directors. All other meetings of the Society shall be called Extraordinary General Meetings.

Extraordinary General Meetings.

30.—(1.) It shall be lawful for four Directors, or for any number of members of the Society not being less than twenty, or such other number as may be fixed by regulation, at any time to request the Chairman of the Board of Directors to convene an extraordinary general meeting.

(2.) In case the Chairman refuses or neglects for more than forty-eight hours to do so, the persons who have so requested him may themselves convene such meeting by advertisement, in the manner fixed by regulation, for advertising any general meeting.

Mode of convening Meeting.

31. Every general meeting shall be convened by a notice signed by the Secretary and advertised in such manner as may be fixed by regulation.

Quorum at General Meeting.

32. At every general meeting twenty members, or such other number as may be fixed by regulation, shall constitute a quorum.

Digitized by Google

Directors' Meetings.

33. The Directors shall have power to fix any day or days in each month for their ordinary meetings for the transaction of business, and the Chairman shall have the power to call extraordinary meetings of the Directors whenever he may deem it advisable.

President at Meetings.

34. The Chairman of the Board of Directors shall preside at every meeting of Directors, or of members, at which he shall be present; and, in case of his absence, any Director present may be appointed by the meeting to act as Chairman.

Chairman's vote.

35. The Chairman shall be entitled to vote as a Director at any meeting of Directors and as a member at any meeting of members. In each case he shall have a casting vote.

Right of voting.

36. Each Director and each member of the Society shall be entitled to one vote, and all votes shall be given personally: Provided that Directors and members residing beyond the Municipal limits of Georgetown, and female members, shall be entitled to be represented by proxy votes, if given to and used by a Director or member and not otherwise.

Conditions of voting by proxy.

37.—(1.) Whenever any member, or other person, wishes to vote by proxy at any general meeting, he shall, not less than twenty-four hours before the time at which the meeting is to take place, deliver or cause to be delivered, at the office of the Society, a document, signed by him, in the form contained in the First Schedule to this Ordinance, appointing some other member of the Society as his proxy.

First Schedule.

(2.) No vote or votes by proxy shall be received or allowed at any such meeting, or at any adjournment thereof, unless the provisions of sub-section (1) of this section have been complied with.

Assignment of Policies.

Right of Assignment of Policy.

38.—(1.) Any policy of assurance effected with the Society may be assigned.

(2.) Any such assignment may be made either by endorsement on the policy or by a separate instrument, in the words or to the effect set forth in the Form contained in the Second Schedule to this Ordinance.

Second Schedule.

Notice of Assignment.

39.—(1.) No such assignment shall confer on the assignee therein named, his heirs, executors, administrators, or assigns, any right to sue for the amount of such policy, or the moneys assured or secured thereby, until a written notice of the date and purport of such assignment has been given to the Society at its place of business in Georgetown, and the date on which such notice may be received shall regulate the priority of all claims under any assignment.

Digitized by Google

(2.) A payment *bona fide* made by the Society in respect of any policy before the receipt of such notice shall be valid against the assignee giving such notice.

Giving of acknowledgement of notice of assignment.

40. On receiving any such notice of assignment, the Society shall, on the request in writing of any person by whom any such notice was given or assigned, or of his heirs, executors, administrators or assigns deliver an acknowledgment in writing under the hand of the Secretary, or some other principal officer of the Society, of the receipt of such notice; and every such written acknowledgment, if signed by the Secretary, or other principal officer whose acknowledgment the same purports to be, shall be conclusive evidence against the Society of its having duly received the notice to which such acknowledgment relates.

Auditor.

Election and remuneration of Auditor.

41. At the ordinary general meeting held next after the Thirty-first day of December in each year, the Members present shall, by ballot or otherwise, as such members shall think fit, elect an Auditor to hold office until the next election of an Auditor under the provision of this and the next following sections and may at the same or at any subsequent meeting fix the amount of the remuneration

Eligibility of retiring Auditors for re-election.

42. The retiring Auditor shall be eligible for re-election.

Removal of Arditor.

43. The Auditor may be removed from office before the expiration of his term of Office by a special resolution.

Prohibition of Auditor from holding other Office, etc.

44. If the Auditor holds any other office in the Society or makes any contract with the Society, or be in any manner pecuniarily interested in its concerns, save as the holder of any policy, his place as auditor shall become and be *ipso facto* vacant.

Filling of vacancy of Office of Auditor.

45. In the case of the death, resignation, absence from the colony without leave from the Directors, removal, or other failing from whatever cause of the Auditor, the Directors shall appoint some duly qualified person in his stead to hold office for the time being or until the next election of an Auditor under the provisions of section forty.

Periodical Statements.

Annual Statement of Revenue account and Balance Sheet.

46. The Society shall at the expiration of each period of twelve months, at the end of which the balance of the accounts of the Society is struck, forthwith after the Thirty-first day of December in each and every year, prepare a statement of its revenue account for such year and of its balance-sheet at the close of such year.

Digitized by Google

Report of actuary.

47. The Society shall once in every five years, or at such shorter intervals as may be prescribed by regulation, cause an investigation to be made into its financial condition by an actuary, and shall cause an abstract of the report of such actuary to be made.

Statement of business of the Society.

48. The Society shall, within three months after the date of each such investigation into its financial condition, prepare a statement of its business made up as at the date of such investigation.

Statement to be laid before the Governor and Court of Policy.

49. All such statements shall be signed by the Chairman and two Directors, and by the Secretary of the Society, and shall be forthwith laid before the Governor and Court of Policy, and thereafter be published in the *Gazette*.

Policies existing at commencement of Ordinance to be valid, etc.

50. All Policies of Assurance effected with the Society under The Demerara Mutual Life Assurance Society's Ordinance, 1891, and in force at the commencement of this Ordinance shall be and continue to be in full force and effect.

Repealing and saving Clause.

51. The Demerara Mutual Life Assurance Society's Ordinance, 1891, is hereby repealed, but such repeal shall in no way affect the validity of any act, proceeding or thing duly done, taken or commenced, under the provisions of the said Ordinance, hereby repealed ; but any act, proceeding, or thing so commenced, but not completed, shall be continued under the provisions of this Ordinance.

Regulations to remain in force.

52. Notwithstanding such repeal as is contained in the last preceding section all regulations made under and in virtue of the provisions of The Demerara Mutual Life Assurance Society's Ordinance, 1891, and in force at the commencement of this Ordinance shall, until repeal thereof by the making of new regulations by the Directors and except in so far as they may be repugnant to or inconsistent with the provisions of this Ordinance continue or remain in force.

SCHEDULES.

THE FIRST SCHEDULE.

Proxy form.

Section 37.

THE DEMERARA MUTUAL LIFE ASSURANCE SOCIETY, LIMITED.

Whereas I, am a member of The Demerara Mutual Life Assurance Society, Limited, and am entitled to vote (but reside beyond the municipal limits of Georgetown, or am a female, as the case may be) at the general meeting of members of the Society appointed to be held on the day of do hereby appoint of who is also a member of the said Society, as my proxy to vote on my behalf at the said meeting and at any adjournment thereof.

Thus done at in the County of in the Colony of British Guiana, this day of 19

Digitized by Google

THE SECOND SCHEDULE.

Form of Assignment of Policy. Section 38.

I, A.B., of (in consideration of) do hereby assign unto C.D., of his heirs, executors, administrators, and assigns, the Policy of Assurance granted (here describe the Policy)

In witness, etc,

Digitized by Google

Government Notices.

Government Secretary's Office,
Georgetown, Demerara,
577. 16th December, 1913.

His Excellency the Governor directs the publication, for general information, of the following extract from a paper by Dr. S. T. Darling, Chief of the Isthmian Canal Laboratory in the Canal Zone, concerning the transmission of Trypanosoma Hippicum, by Musca domestica:—

Recently, I have been very much interested in the question of the transmission of trypanosomiasis of horses by means of the common, unspeakable, or typhoid fly—*Musca domestica*. We had a visitation of this disease (murrina) among the corral mules and work horses in 1909. As it was chiefly among the mules, naturally the disease was not transmitted during copulation. Ticks did not transmit it, for mules were never infested with ticks, although the saddle horses frequently were. The latter, however, never contracted the disease naturally. Among the biting flies, Stomoxys, and Tabandæ could not be incriminated, because Stomoxys were biting mules and saddle horses indiscriminately, yet the saddle horses, though just as susceptible as the mules, never contracted the disease. Tabanidæ were rarely found at all, excepting in the woods, and it appeared that they were never found in some of the districts where the trypanosomal disease existed. There was no testimony tending to incriminate any other insect than the unspeakable fly.

I found that excoriated patches on the skin of the animals appeared several days before death, and resulted from the animal's leaning against the stall. These sores exuded infected serum, and were constantly visited by flies. It was found too, that the animals which became infected with the disease had, as a rule, been worked on "scrapers," and that they were frequently in the sick corral suffering from cuts and galls. It seemed reasonable that the flies acted as carriers of the disease by transporting the trypanosome from the sores of infected animals to the fresh cuts of clean animals.

I am aware that it was not very dignified, if I may so express it, to attempt to incriminate *Musca domestica* when most trypanosomal diseases are known to be transmitted by biting flies; or, at least, such flies have been accused of acting as carriers of the virus of several of these diseases. Very laborious efforts are made everywhere to incriminate biting flies, and there can be no doubt of this mode of infection in sleeping sickness and nagana, but there is much evidence that trypanosomiasis may be transmitted in several ways, and I would suggest that more attention be paid to the possibility of infection in some of these diseases by means of *Musca domestica*.

As there seemed to be no other way for the mules and work horses to become infected, and as this offered a good working hypothesis upon which to base a rational mode of prophylaxis, it was determined to carry out an energetic campaign based on that hypothesis. The following recommendations were made with a view to the detection and isolation of all infected animals: The isolation of all suspects in screened stables; the diagnosis of infected animals in the laboratory, by microscopic examination and animal inoculation; the sacrifice of all infected animals; and the protection of all non-infected animals by suitable dressings for their wounds. At this time about 35 infected animals had been detected, and the precautionary measures were at once carried out.

Opportunity occurred later for the collection of experimental data with a view to determining the mechanism of the infection by flies. First it was ascertained that *Musca domestica* could transmit or carry the trypanosome in the manner supposed. Three lots of *Musca domestica* were caught in biting jars and fed with blood from a guinea-pig infected with *Tr. hippicum*, the pathogenic agent of the disease, and, after an interval of about 30 seconds, the flies were placed over the shaved and scratched skin of three mules, where they remained for about five minutes. One of the three mules became infected in this way.

If the mouth parts of a fly are compressed on to a slide a large amount of clear fluid is exuded. This fluid, I have found, at times contains many individuals of the preflagellate phase of the *Herpetomonas* of the fly. It seems likely, then, that the salivary (?) secretion of the fly, which is a favourable medium for the growth of a flagellate, would not be inimical to the trypansome.

This salivary secretion seems to be used for several purposes. Graham-Smith states that when a fly is feeding upon sugar or dry sputum, he first appears to deposit quantities of this saliva from his proboscis, making the dry substance moist, and then sucking up the solution of sugar or suspension of sputum. He further noticed that flies regurgitated clear fluid from their beaks, and that they or other flies frequently sucked up these drops into their beaks again.

In another experiment I determined that when *Musca domestica* was fed with guinea-pig blood infected with *Tr. hippicum*, the trypansomes remained viable microscopically in the mouth parts of the fly for as long as two hours. No observations were made at this time on the extreme length of time they might so live, for as the fly was regarded as a mechanical vector, and not as a true intermediary host, it was conceived that two hours would give more than ample time for the transference of the virus from one animal to another. It was further determined that the trypanosome remained viable for inoculation purposes in the mouth parts of the fly for 23 minutes, by finding that white mice inoculated with a suspension of material from the mouth parts of infected flies became infected when inoculated 23 minutes after the feeding. This period would certainly have been found to be longer if the experiment had been so modified that the sub-inoculation from infected flies had been made into larger mammals, for most of the mice died of septicæmia as a result of the contaminating bacteria in the proboscis of the unspeakable flies.

I have been able to confirm a number of Graham-Smith's observations on the habits of flies. It is certainly true that they regurgitate or expel infected material per anum, for I have found drops of blood that had been expelled one and one-half hours after the flies had been fed on infected guinea-pig blood. It would seem, then, that either regurgitation or expulsion of material infected with trypansomes upon the fresh cuts or sores of clean animals is the mechanism by which infection has arisen.

We can not assume that after feeding flies absent themselves, for they are frequently interrupted in their feeding operations, and, as Graham-Smith has shown, they regurgitate or expel frequently when interrupted.

In any case, the efforts to stamp out the disease among the corral animals by efforts used against the fly and based on the conception of the part they played as carriers of the virus, was eminently successful, for the disease has been stamped out in the corrals and has not reappeared in two years, though it is still rife nearby in the outlying districts of the Republic of Panama.

578. 23rd December, 1913.

Referring to Government Notice No. 559 of the 10th instant, His Excellency the Governor has been pleased to approve of Joseph Charles King, Esquire, Immigration Agent No. 2 District, being assigned charge of Immigration District No. 3 in addition to his own District during such time as Frank Dean Sealy, Esquire, Immigration Agent, may be absent on leave or until further orders.

By Command,

C. CLEMENTI,
Government Secretary

Official Receiver's Notices.

British Guiana.—In the Supreme Court.

In Insolvency No. 18 of 1913.

Re Joshua Ramphul.

Notice is hereby given that the first meeting of creditors in the above matter will be held on the 2nd day of January, 1914, at my office in Georgetown at 12 o'clock, noon.

Digitized by Google

To entitle any creditor to vote thereat his proof must be lodged with me not later than 4 o'clock on the 31st day of December, 1913.

Forms of proxies can be obtained from this office.

The Public Examination of the debtor is fixed for the 3rd day of January, 1914, at Victoria Law Courts, at 10.30 o'clock, in the forenoon.

W. A. PARKER,
Official Receiver.

Dated this 16th day of December, 1913.

BRITISH GUIANA.—IN THE SUPREME COURT.

In Insolvency No. 18 of 1913.

Re JOSHUA RAMPHUL, Debtor.

NOTICE is hereby given that on a petition dated 12th December, 1913, a Receiving Order against Joshua Ramphul, of Lot 4, Colony Street, New Amsterdam, was made by the Supreme Court on the 12th day of December, 1913.

Note.—All debts due to the estate must be paid to me.

W. A. PARKER,
Official Receiver.

Post Office Notices.

HOLIDAY ARRANGEMENTS.

POST OFFICE DEPARTMENT,
Georgetown, British Guiana.
17th December, 1913.

ON Thursday and Friday, 25th and 26th December, instant, and on Thursday, 1st January, 1914, (Public Holidays), the General Post Office will be open to the Public for the sale of stamps and registration of letters from 6 a.m. to 8 a.m. City Branch Offices will be open from 8 a.m. to 9 a.m. and from 4 p.m. to 5 p.m.

No Money Order, Postal Order, or Savings Bank business will be transacted on those days, and there will be only one house-to-house delivery of letters.

Mails will be despatched and received as usual, except that there will be no mid-day East Coast or afternoon East Coast, West Coast, or Berbice mails.

From Monday, 22nd, to Wednesday, 31st instant, inclusive, mails for Berbice and East Coast, Demerara, will leave Georgetown by the 7.30 a.m. and 4 p.m. trains. Mails from Berbice and East Coast, Demerara, will come to Georgetown by trains leaving Rosignol at 6.55 a.m. and 3.30 p.m.

There will be no despatch of mails to or from Berbice on Christmas day.

N. FARRAR,
Postmaster General

TENDERS FOR THE CONVEYANCE OF MAILS BETWEEN MOUNT EVERARD AND ARAKAKA, NORTH WEST DISTRICT.

POST OFFICE DEPARTMENT,
GEORGETOWN, BRITISH GUIANA,
11th December, 1913.

TENDERS are hereby invited by the Postmaster General for the conveyance of Mails between Mount Everard and Arakaka, and *vice versa*, once each way weekly, for a period of two years from 1st January, 1914.

The Contractor will be required to provide the necessary boat and boat-hands. The boat provided to be subject to the approval of the Postmaster General, and be capable of conveying two passengers with luggage not exceeding 15 lbs. for each passenger (such passengers and luggage to be properly protected from sun and rain), and to be provided with locked and waterproof receptacles for the Mails.

The boat will be required to stop at every Post Office which is or hereafter may be established along the route, for the purpose of receiving and delivering Mails, Post Office Stores, and all articles which the Post Office may require to send as Mails, also to receive and deliver Private Letter bags.

The journey between Mount Everard and Arakaka and the return journey each to be completed within three days and according to a time-table to be fixed by the Postmaster General.

Security for the due performance of the Contract and the safe delivery of the Mails will have to be given and the Contractor will be liable to a penalty for failure to comply with the terms of the Contract.

The successful Tenderer will be required to pay all expenses in connection with the drawing up of the Agreement.

The Government does not bind itself to accept the lowest or any tender.

N. FARRAR,
Postmaster General.

दखतिहार ॥

डाकघर का खजाना (बांक हौस पोस्ट आफिस).

डाकघर का दफ्तर खाना ॥

जार्जटौन ॥

ब्रिटिश गयाना ॥

त: ६ म: पूस स: १९१३ इ: ॥

जिन आदमियों को डाकघर का खजाना (बांक हौस) में पैसा जमअ है उन लोगों को खबर दिया जाता है कि वे अपने २ डाकघर (बांक हौस) की किताबें बड़ा डाकघर का दफ्तर खाना (याने जेनरैल पोस्ट आफिस) को भेज देवे एक २ लिफाफा में भर कर और यह सरनामा लिफाफा पर लिखे पोस्ट मास्टर जेनरैल जार्जटौन. सूद लिखने की वास्ते नया बरस सन १९१४ इ: । फागुन महिना के आगे ॥

N. FARRAR
पोस्ट मास्टर जेनरैल ॥

---

٧٨٦ * اِشتہار

خزانه ڈاک گھر کا ـ (بانک هوس پوست آفیس)
ڈاک گھر کا دفتر خانه
جارجٹونگ برٹیش گیانه

تاریخ ۹ ماه دیسمبر سن ۱۹۱۳ عسوي

جن آدمیونکو ڈاک گھر کا خزانه (بانک هوس) مین روپیه جمع هے ـ اُن لوگونکو خبر دیا جاتا هے کي وے اپنے ڈاک گھر (بانک هوس) کا کتابین بڑا ڈاک گھر کا دفتر خانه یعني جنرل پوست آفیس کو روانه کرے ـ اور اپنے اپنے کتاب لفافا مین دالکر یه القاب لکھے ـ پوستماستر جنرل جارجٹونگ واسطے بیاز درج کرنے کے لیے آخراً ماه فبوري سن ۱۹۱۴ عسوي تلک *

N. FARRAR.

پوستماستر جنرل *

Digitized by Google

POST OFFICE SAVINGS BANK.

POST OFFICE DEPARTMENT,
Georgetgwn, British Guiana,
9th December, 1913.

DEPOSITORS in the Post Office Savings Bank are requested to send in their Pass Books to the General Post Office, for the insertion of Interest, not later than January or February, 1914.

N. FARRAR,
Postmaster General.

NEW ISSUE OF POSTAGE STAMPS.

POST OFFICE DEPARTMENT,
Georgetown, British Guiana,
9th December, 1913.

NOTICE is hereby given, for general information, that the following new issues of King George Stamps for Postage and Revenue purposes were issued to the public on the dates given below:—

5 cent on 26th November, 1913.
1 „ „ 5th December, 1913.

N. FARRAR,
Postmaster General.

Pound Notice.

Belfield Police Pound,
20th day of December, 1913.

THERE is impounded at the above-named Pound, one He-ass of the following description, viz:—Brand not legible, grey. This animal was brought to the Pound on Saturday, 13th day of December, 1913, at 11 o'clock a.m. by Missoo, sent with an authorization by W. J. Smyth for trespassing on his land at Plantation Bee Hive, East Coast, Demerara. If not claimed within one week from date it will be publicly sold on Saturday, 27th December, 1913, in accordance with Ordinance No. 1 of the year 1866.

B. M. NELSON, L.S.M., 935,
Pound Keeper.

Licensing.

SPECIAL LICENSING MEETING.

EAST COAST JUDICIAL DISTRICT.

NOTICE is hereby given that a Special Licensing Meeting will be held at Belfield Court Room on Wednesday, the 7th day of January, 1914, at 11 a.m. o'clock for the purpose of considering the following application, viz:—

From Manoel de Andrade, holder of the Licence No. 185 for the Retail Spirit Shop situated at Plantation Melville, Mahaica Creek, East Coast, Demerara, for the transfer of said licence to other premises at Belmonte, a section of the Helena Country District, Mahaica, East Coast, Demerara.

Justices of the Pease resident in the said District are requested to attend at the place and time abovementioned.

EDMUND J. MACQUARRIE,
Stipendiary Magistrate,
East Coast Judicial District.

Belfield, East Coast,
December 20th, 1913.

Public Works Department.

NOTICE.

EVE LEARY MILITARY ROADS.

NOTICE is hereby given that the Military Roads on Imperial Government property at Eve Leary Barracks, will be closed from Sunrise to Sunset on Wednesday, the 31st instant.

E. C. BUCK,
Colonial Civil Engineer.

Public Works Department,
Georgetown, 10th December, 1913.

Education Notice.

NOTICE is hereby given that an examination centre for Pupil Teachers and Candidates for appointment as Pupil Teachers will be held at Cove and John E. School on Saturday, 7th February. All candidates and Pupil Teachers from Enmore to Mahaicony will be required to attend at this centre.

H. W. SCONCE,
Inspector of Schools.

Education Department,
Georgetown, Demerara,
16th December, 1913.

Miscellaneous.

BRITISH GUIANA BANK.

NOTICE is hereby given that at a general Meeting of the proprietors held at the Bank Parlour on Wednesday, the 22nd day of October, 1913, the votes were unanimous in favour of the dissolution of the Corporation for the purpose of its business being transferred to and amalgamated with the business of the Royal Bank of Canada and that at the said General Meeting, Saturday, the 31st day of January, 1914, at 2 o'clock, p.m., was appointed for holding a Special General Meeting of the proprietors at the Bank Parlour for taking the subject into consideration, when the following resolutions will be submitted for acceptance.

1. That the proposal of the Royal Bank of Canada to take over the business of this Corporation with all of its assets and property and subject to all of its liabilities paying therefor the sum of $992,640 with which sum 4,512 shares in the Royal Bank of Canada shall be bought at $220 per share such shares to be distributed between the shareholders of this Corporation, the shares of this Corporation being valued for the purpose of such distribution at $150 each for 60% paid shares and $250 each for fully paid shares, any fractional part of the shares of this Corporation not satisfied by the distribution of the shares of the Royal Bank of Canada being discharged by payment in cash from the realization of the surplus shares of the Royal Bank of Canada to be purchased as aforesaid, be accepted.

2. That the provisional agreement for the transfer of the assets and property of this Corporation and the payment of its liabilities and for the payment of the said sum of $992,640 for the purchase of 4,512 shares in the Royal Bank of Canada to be distributed as provided for in the first resolution entered into and submitted to this meeting be and the same is hereby approved and that the Directors of this Corporation and any other party to the said agreement acting on behalf of the Shareholders of this Corporation be and are hereby authorised to adopt and ratify the said agreement and to carry the same into effect and to affix the seal of this Corporation thereto and to execute all documents and papers necessary to complete the same.

3. That this Corporation be dissolved and that its business be transferred and amalgamated with the business of the Royal Bank of Canada on the terms set forth in the foregoing resolution.

JOHN B. LAING,
Managing Director.

Demerara, 27th October, 1913.

GEORGETOWN, DEMERARA.—Printed and Published every *Wednesday and Saturday*, and on such Extraordinary Days as may be directed by His Excellency the Governor, by "The Argosy" Company, Limited, at their Office, Lot 35, Water Street, Robb's Town. Subscription—Four Dollars per annum; Single Copies, 4 Cents.
Wednesday, 24th December, 1913.

Digitized by Google

Vol. XXXVII. No. 108.

4,001

The Official Gazette
(EXTRAORDINARY)
OF BRITISH GUIANA.

Published by Authority of His Excellency the Governor.

GEORGETOWN, WEDNESDAY, DECEMBER 24TH, 1913.

Court of Policy Notice.

HALL OF THE COURT OF POLICY,
Georgetown, Demerara,
24th December, 1913.

THE following By-Laws, approved by the Governor and Court of Policy on the 23rd day of December, 1913, are hereby published for general information.

By Command,

G. BALL GREENE,
Clerk of the Court.

GEORGETOWN TOWN COUNCIL BY-LAWS.

The following "General By-law applicable to the whole City" and the following "Special By-law" for part of Werk-en-Rust have been made by the Council and approved of by the Governor and Court of Policy under section 192 of the Georgetown Town Council Ordinance, 1898.

GENERAL BY-LAWS.

41. Where the buildings on any area have been destroyed by fire or where the Town Superintendent shall certify to the Council that any of the buildings or anything affixed thereon on any area are in a ruinous state or dangerous to persons residing therein or

Digitized by Google

to passers by or to the occupiers of neighbouring buildings or cause or increase any danger of fire, no building or extension, repair or alteration of any building shall be erected or made in such area without the consent of the Council.

SPECIAL BY-LAW FOR PART OF WERK-EN-RUST.

No building or extension, repair or alteration of any building shall be erected within the area bounded by Hadfield Street on the north, Princes Street on the south, High Street on the east and the Demerara River on the west, without the consent of the Council and save as in accordance with any plans or surveys approved of by the Governor-in-Council for the whole area or for any lot or portion thereof.

Made by the Mayor and Town Council under Section 192 of the Georgetown Town Council Ordinance 1898, and approved by the Governor and Court of Policy on the 23rd day of December, 1913.

By Command,

G. BALL GREENE,
Clerk of the Court.

GEORGETOWN, DEMERARA.—Printed and Published every *Wednesday and Saturday*, and on such Extraordinary Days as may be directed by His Excellency the Governor, by "The Argosy" Company, Limited, at their Office, Lot 35, Water Street, Robb's Town. Subscription—Four Dollars per annum; Single Copies, 4 Cents. Wednesday, 24th December, 1913.

Digitized by Google

VOL. XXXVII. No. 109.

4,003

The Official Gazette

OF BRITISH GUIANA.

Published by Authority of His Excellency the Governor.

GEORGETOWN, SATURDAY, DECEMBER 27TH, 1913.

Government Notice.

GOVERNMENT SECRETARY'S OFFICE,
Georgetown, Demerara,
576. 23rd December, 1913.

THE following Bill, which it is proposed to introduce into the Court of Policy, is hereby published for general information.

By Command,
C. CLEMENTI,
Government Secretary.

A BILL ENTITLED "AN ORDINANCE TO REPEAL AND RE-ENACT, WITH CERTAIN AMENDMENTS, THE DEMERARA MUTUAL LIFE ASSURANCE SOCIETY'S ORDINANCE, 1891."

BE it enacted by the Governor of British Guiana, with the advice and consent of the Court of Policy thereof, as follows :—

Preliminary.

Short Title.

1. This Ordinance may be cited as The Demerara Mutual Life Assurance Society's Ordinance, 1913.

Interpretation of terms

2. In this Ordinance,—

"The Society" means The Demerara Mutual Life Assurance Society, Limited.

"The Chairman" means the Chairman of the Directors of the Society.

"Director" or "Directors" means Director or Directors of the Society.

Digitized by Google

"Secretary" includes Assistant Secretary and any person appointed by the Directors to act as Secretary for the time being.

"Special resolution" means a resolution which has been first passed at an extraordinary general meeting, by a majority of not less than three-fourths of the members present at such meeting, and had afterwards been confirmed at a subsequent extraordinary general meeting, by a majority of the members present at such subsequent meeting, which shall be held after an interval of not less than fourteen, and not more than thirty days from the date when such resolution first was passed.

"Assurance" includes "Insurance" and "Assured" includes "Insured."

"Person" includes any body corporate or any number of individuals whether trading together as partners, or owning property movable or immovable, jointly or in individual shares.

CONSTITUTION AND POWERS.

Continuation of Corporate Existence of the Society

Incorporation of Society.

3.—(1.) The present members of the Society and such other persons as may from time to time become members of the Society hereby incorporated, shall be and shall continue hereafter to be members of one body politic and corporate by the name and style of "The Demerara Mutual Life Assurance Society, Limited."

(2.) By such name the said persons shall have perpetual succession and may have and use a common seal, which may be changed or varied at pleasure, and by such name shall be capable of suing and being sued in all Courts of Justice and before all Magistrates and Justices.

Members of the Society.

4. Every person effecting and holding a policy of Life Assurance on his own life, or on that of any other person, and every person holding by assignment of which notice has been given in accordance with section thirty-nine of this Ordinance a policy of Life Assurance effected with the Society on his own life, or on the life of any other person shall, so long as the said policy shall be valid and in force, be a member of the Society.

Legal proceedings.

5.—(1.) In any legal proceeding by the Society the power *ad litem* or the authority to a Solicitor to act for the Society in an action may be signed by the Secretary.

(2.) In any legal proceeding against the Society, service of process on the Secretary shall be deemed sufficient service.

Digitized by Google

Execution of documents.

6.—(1.) All policies, transports, mortgages, cancelments of mortgages, transfers and other documents, requiring to be formally executed by or on behalf of the Society, shall be deemed sufficiently executed if signed by the Chairman of the Board of Direc ors and the Secretary, or in the absence or inability of the Chairman to attend, by the Senior Director and the Secretary, and the seal of the Society affixed thereto.

(2.) In addition to the powers of execution of documents hereinbefore contained, every policy, transport, mortgage, cancelment of mortgage, transfer or other document, requiring to be formally executed by or on behalf of the Society, shall be deemed sufficiently executed if signed by the Secretary, and the seal of the Society affixed thereto, whenever duly authorised so to do at a meeting of the Directors. Provided that an extract from the minutes of such meeting, signed by the Chairman presiding thereat and by two Directors providing such authority, shall be attached to and form part of such document.

(3.) Every person signing as Chairman, Director, or Secretary shall be taken to be such until the contrary is proved.

Power of the Society to effect Policies of Assurance.

7.—(1.) The Society is hereby empowered to effect policies of Life Assurance, and of Fire Insurance on any description of property, and policies combining Fire Insurance and Life Assurance upon such terms and conditions as may from time to time be agreed upon between the Society and the assured, which terms and conditions shall be printed or written in and upon each and every policy issued by the Society, and shall not be inconsistent with this Ordinance or any regulation made thereunder in force at the time of the issuing of such policy.

(2.) For the purpose of this Ordinance, "policies of life assurance" mean any instruments by which the payment of moneys by or out of the funds of the Society on the happening of any contingency depending on the duration of human life is assured or secured, and include contracts of assurance by way of endowment and annuities.

Limitations of Policies.

8. No Assurance on any one life shall be accepted, and no policy shall be issued for a less sum than $500, or for a greater sum than $10,000; provided however, that the limitations imposed by this section shall not apply to policies issued as paid up or free policies in substitution for policies previously in force.

Power to purchase, etc., land and buildings.

9. The Directors shall have power to hire, lease, or purchase a suitable building or buildings, or to lease or purchase land and to erect thereon a suitable building or buildings, in any part of the colony for the purpose of carrying on the business of the Society and may sell any portion of such land, or lease or rent out any portion of such building or buildings not required for that purpose.

Digitized by Google

Power of Investment.

10.—(1.) The Directors in addition to the power to purchase hereinbefore contained, shall have power to invest all funds whatsoever belonging to the Society, in such manner as to them shall seem best for furthering the interests of the Society, and in particular, but without in any way limiting such general power of investment.

(2.) They may lend money on the security of mortgage on immovable or real property in the colony or elsewhere, and for that purpose may on behalf of the Society accept all mortgages passed in favour of the Society and may also on behalf of the Society, accept any transfer or assignment or any mortgage on immovable or real property in the said colony or elsewhere, which may be transferred or assigned to the Society as security for the repayment of money lent by the Society.

(3.) They shall also have power to sell any mortgage that may be held by the Society, and to transfer or assign the same to the purchaser and, on payment and satisfaction of any mortgage debt, to cancel the mortgage held as security.

(4.) They may make loans to any member of the Society on the security of any policy of Life Assurance in respect of which he is a member of the Society: Provided that no loan shall be made by the Society on the security of any policy of Life Assurance until after the payment of two annual premiums thereon, and that the amount of money at any time due or owing to the Society in repayment of any such loan or loans as aforesaid shall not exceed in the aggregate, the cash surrender value of the policy of Life Assurance on the security of which the loan or loans was or were made, calculated according to the actuarial tables of the Society.

Power of Society to acquire property on which a mortgage is held.

11. If, in the colony or elsewhere, any mortgage held by the Society is foreclosed and the property mortgaged thereby brought to sale at execution, or if any such property is otherwise brought to sale at execution, or is sold by the Official Receiver or any competent authority or any assignee in insolvency the Directors shall be at liberty in case the highest bid by any other person at any such sale is insufficient to satisfy in full the mortgage debt and the cost of foreclosure and sale at execution, to purchase such property and obtain title therefor in the name of the Society. The Directors shall also be at liberty to take over by transport or otherwise in satisfaction of a mortgage any property mortgaged to the Society, or on which the Society holds a mortgage by transfer or otherwise: Provided that whenever any such property is so taken over or is purchased as herein authorised, or is acquired absolutely by the Society in the exercise of rights as a mortgagee or secured creditor under any law, the directors shall be bound within three years from the date of purchase or other acquisition as aforesaid to resell and thereafter to transport or convey the same to the

Digitized by Google

purchaser thereof, and may accept from such purchaser a mortgage thereon for securing payment of the whole or any portion of the purchase money: Provided further, however, that any general meeting of members shall be empowered to sanction an extension from year to year of the period of three years for holding such property.

Borrowing Powers.

Power of Society to borrow money.

12. The Directors may, in the name of the Society, borrow money on such terms and conditions, and in such manner, and for such purposes, as they may think fit.

Management.

Head Office of the Society.

13. The Head Office of the Society shall be in Georgetown, where all meetings of the Society or of the Directors shall be held, unless otherwise provided by regulation.

Conduct of business of the Society.

14. The business of the Society shall be conducted by a Board of Directors, as herein constituted, in accordance with this Ordinance and the regulations of the Society for the time being in force.

Appointment of Officers, etc.

15. The Directors shall have power to appoint such Officers and servants as may be necessary for transacting the business of the Society, and to allow such persons reasonable remuneration for their services.

Power to make Regulations.

16. The Directors shall have power from time to time to make, and when made, to alter, amend, or repeal regulations for the proper management of its business, and generally for the carrying out of the objects for which it is incorporated: Provided that no such regulations shall be repugnant to the provisions of this Ordinance or to the laws of this colony, the powers of alteration, amendment, and repeal herein conferred shall extend to and include alterations, amendments, and repeals of any existing regulations.

The Capital.

The Capital.

17 The Capital of the Society shall consist of all existing and future funds of the Society.

Profits.

Periodical division of profits.

18.—(1.) As soon as possible after the Thirty-first day of December 1916, and at the expiration of every period of five years thereafter, or such other shorter periods as may be determined by regulation, the profits of the Society shall be ascertained by a competent Actuary, the valuation of such Actuary being based on an interest earning rate not exceeding four per cent. per annum, and, after provdiing such a reserve for future charges and contingencies, or

Digitized by Google

towards profits for su ceeding divisions, as the Directors may think proper, the remainder of such profits shall be equally apportioned amongst the members of the Society as and by way of bonus in such manner as may from time to time be fixed by regulation.

(2.) The profits allotted to any policy by way of bonus shall not vest until five annual premiums have been paid or secured thereon.

The Directors.

Number of Directors.

19—(1.) The Directors of the Society shall not exceed nine in number.

Qualification of Directors.

(2.) No person shall be qualified to be elected or to act as a Director of the Society, or to sit or vote at any meeting of Directors, unless he is a member of the Society as defined by Section four of this Ordinance and holds a policy of Life Assurance effected with the Society for not less than two thousand five hundred dollars.

Retirement of Directors.

(3.) Three Directors shall retire annually at the General Meeting held next after the thirty-first day of December in each year, and their places filled by election at such meeting of members of the Society.

Election of Chairman of Directors.

20. The Directors for the time being shall, at their first meeting held next after the Thirty-first day of December in each year, choose from amongst their own number a Chairman for the ensuing year, by ballot or otherwise as the meeting may decide, and in case of the death, resignation, removal or other disqualification of such Chairman, the Directors at their next meeting shall, in the same manner, choose from among their own number a Chairman to fill his place for the remainder of the term for which he was elected.

Disqualification of Director.

21. If any Director ceases to hold the qualification by virtue of which he was elected, or is absent from the Colony for more than six weeks at any one time, or becomes insolvent, his office shall *ipso facto* become vacant.

Removal from Office of Director.

22. A Director may be removed from office, before the expiration of his term, by a special resolution of the Society.

Directors may act notwithstanding vacancy.

23. The Directors may act notwithstanding any vacancy in their number.

Filling of vacancy.

24. In case of the death, resignation, removal or other disqualification of any Director during his term of office, the remaining Directors shall choose some other qualified person to fill the vacant place, and the seniority of any Director so chosen shall be the same as that of the

Digitized by Google

Director whose place he fills: Provided that, in the event of a vacancy occurring within one month before the date fixed for the next general meeting, the Directors may, if they think fit, abstain from filling the vacancy, and leave the same to be filled at such general meeting.

Order of retirement.

25.—(1.) Directors shall retire in the order of seniority.

(2.) Retiring Directors shall, except where otherwise provided, be eligible for re-election.

Disqualification of women.

26. No woman shall be eligible for election as a Director.

Quorum of Directors.

27. Four Directors present at any meeting of Directors shall form a quorum competent to transact any business relating to the affairs of the Society; and all questions coming before any meeting of Directors shall, in case of difference of opinion, be decided by a majority of votes.

Remuneration of Directors.

28. The members of the ordinary general meeting held next after the Thirty-first day of December of each and every year may, by formal resolution, determine what remuneration, if any, shall be paid to the Chairman and Directors respectively for their services during the year in which the meeting is held.

Meetings.

Ordinary General Meetings.

29 Two ordinary general meetings shall be held in each and every year, one of such meetings to be held between the first day of January and the thirteenth day of June, and the other between the first day of July and the thirty-first day of December. The date of every such meeting shall be fixed by the Directors. All other meetings of the Society shall be called Extraordinary General Meetings.

Extraordinary General Meetings.

30.—(1.) It shall be lawful for four Directors, or for any number of members of the Society not being less than twenty, or such other number as may be fixed by regulation, at any time to request the Chairman of the Board of Directors to convene an extraordinary general meeting.

(2.) In case the Chairman refuses or neglects for more than forty-eight hours to do so, the persons who have so requested him may themselves convene such meeting by advertisement, in the manner fixed by regulation, for advertising any general meeting.

Mode of convening Meeting.

31. Every general meeting shall be convened by a notice signed by the Secretary and advertised in such manner as may be fixed by regulation.

Quorum at General Meeting.

32. At every general meeting twenty members, or such other number as may be fixed by regulation, shall constitute a quorum.

Digitized by Google

Directors Meetings.

33. The Directors shall have power to fix any day or days in each month for their ordinary meetings for the transaction of business, and the Chairman shall have the power to call extraordinary meetings of the Directors whenever he may deem it advisable.

President at Meetings.

34. The Chairman of the Board of Directors shall preside at every meeting of Directors, or of members, at which he shall be present; and, in case of his absence, any Director present may be appointed by the meeting to act as Chairman.

Chairman's vote.

35. The Chairman shall be entitled to vote as a Director at any meeting of Directors and as a member at any meeting of members. In each case he shall have a casting vote.

Right of voting.

36. Each Director and each member of the Society shall be entitled to one vote, and all votes shall be given personally: Provided that Directors and members residing beyond the Municipal limits of Georgetown, and female members, shall be entitled to be represented by proxy votes, if given to and used by a Director or member and not otherwise.

Conditions of voting by proxy.

First Schedule.

37.—(1.) Whenever any member, or other person, wishes to vote by proxy at any general meeting, he shall, not less than twenty-four hours before the time at which the meeting is to take place, deliver or cause to be delivered, at the office of the Society, a document, signed by him, in the form contained in the First Schedule to this Ordinance, appointing some other member of the Society as his proxy.

(2.) No vote or votes by proxy shall be received or allowed at any such meeting, or at any adjournment thereof, unless the provisions of sub-section (1) of this section have been complied with.

Assignment of Policies.

Right of Assignment of Policy.

38.—(1.) Any policy of assurance effected with the Society may be assigned.

Second Schedule.

(2.) Any such assignment may be made either by endorsement on the policy or by a separate instrument, in the words or to the effect set forth in the Form contained in the Second Schedule to this Ordinance.

Notice of Assignment.

39.—(1.) No such assignment shall confer on the assignee therein named, his heirs, executors, administrators, or assigns, any right to sue for the amount of such policy, or the moneys assured or secured thereby, until a written notice of the date and purport of such assignment has been given to the Society at its place of business in Georgetown, and the date on which such notice may be received shall regulate the priority of all claims under any assignment.

Digitized by Google

(2.) A payment *bona fide* made by the Society in respect of any policy before the receipt of such notice shall be valid against the assignee giving such notice.

Giving of acknowledgement of notice of assignment.

40. On receiving any such notice of assignment, the Society shall, on the request in writing of any person by whom any such notice was given or assigned, or of his heirs, executors, administrators or assigns deliver an acknowledgment in writing under the hand of the Secretary, or some other principal officer of the Society, of the receipt of such notice; and every such written acknowledgment, if signed by the Secretary, or other principal officer whose acknowledgment the same purports to be, shall be conclusive evidence against the Society of its having duly received the notice to which such acknowledgment relates.

Auditor.

Election and remuneration of Auditor.

41. At the ordinary general meeting held next after the Thirty-first day of December in each year, the Members present shall, by ballot or otherwise, as such members shall think fit, elect an Auditor to hold office until the next election of an Auditor under the provision of this and the next following sections and may at the same or at any subsequent meeting fix the amount of the remuneration.

Eligibility of retiring Auditors for re-election.

42. The retiring Auditor shall be eligible for re-election.

Removal of Arditor.

43. The Auditor may be removed from office before the expiration of his term of Office by a special resolution.

Prohibition of Auditor from holding other Office, etc.

44. If the Auditor holds any other office in the Society or makes any contract with the Society, or be in any manner pecuniarily interested in its concerns, save as the holder of any policy, his place as auditor shall become and be *ipso facto* vacant.

Filling of vacancy of Office of Auditor.

45. In the case of the death, resignation, absence from the colony without leave from the Directors, removal, or other failing from whatever cause of the Auditor, the Directors shall appoint some duly qualified person in his stead to hold office for the time being or until the next election of an Auditor under the provisions of section forty.

Periodical Statements.

Annual Statement of Revenue account and Balance Sheet.

46. The Society shall at the expiration of each period of twelve months, at the end of which the balance of the accounts of the Society is struck, forthwith after the Thirty-first day of December in each and every year, prepare a statement of its revenue account for such year and of its balance-sheet at the close of such year.

Digitized by Google

Report of actuary.

47. The Society shall once in every five years, or at such shorter intervals as may be prescribed by regulation, cause an investigation to be made into its financial condition by an actuary, and shall cause an abstract of the report of such actuary to be made.

Statement of business of the Society.

48. The Society shall, within three months after the date of each such investigation into its financial condition, prepare a statement of its business made up as at the date of such investigation.

Statement] to be laid before the Governor and Court of Policy.

49. All such statements shall be signed by the Chairman and two Directors, and by the Secretary of the Society, and shall be forthwith laid before the Governor and Court of Policy, and thereafter be published in the *Gazette*.

Policies existing at commencement of Ordinance to be valid, etc.

50. All Policies of Assurance effected with the Society under The Demerara Mutual Life Assurance Society's Ordinance, 1891, and in force at the commencement of this Ordinance shall be and continue to be in full force and effect.

Repealing and saving Clause.

51. The Demerara Mutual Life Assurance Society's Ordinance, 1891, is hereby repealed, but such repeal shall in no way affect the validity of any act, proceeding or thing duly done, taken or commenced, under the provisions of the said Ordinance, hereby repealed ; but any act, proceeding, or thing so commenced, but not completed, shall be continued under the provisions of this Ordinance.

Regulations to remain in force.

52. Notwithstanding such repeal as is contained in the last preceding section all regulations made under and in virtue of the provisions of The Demerara Mutual Life Assurance Society's Ordinance, 1891, and in force at the commencement of this Ordinance shall, until repeal thereof by the making of new regulations by the Directors and except in so far as they may be repugnant to or inconsistent with the provisions of this Ordinance continue or remain in force.

SCHEDULES.

THE FIRST SCHEDULE.

Proxy Form.

Section 37.

THE DEMERARA MUTUAL LIFE ASSURANCE SOCIETY, LIMITED.

Whereas I, am a member of The Demerara Mutual Life Assurance Society, Limited, and am entitled to vote (but reside beyond the municipal limits of Georgetown, or am a female, as the case may be) at the general meeting of members of the Society appointed to be held on the day of do hereby appoint of who is also a member of the said Society, as my proxy to vote on my behalf at the said meeting and at any adjournment thereof.

Thus done at in the County of in the Colony of British Guiana, this day of 19

Digitized by Google

THE SECOND SCHEDULE.

Form of Assignment of Policy. Section 38.

I, A.B., of (in consideration of) do hereby assign unto C.D., of his heirs, executors, administrators, and assigns, the Policy of Assurance granted (here describe the Policy)

In witness, etc,

Digitized by Google

Government Notices.

GOVERNMENT SECRETARY'S OFFICE,
Georgetown, Demerara,
579. 24th December, 1913.

HIS Excellency the Governor has been pleased to appoint Manoel Gomes Pereira, Esquire, L.R.C.P., L.R.C.S., Government Medical Officer of the North Western District, to be a Justice of the Peace in and for the Colony of British Guiana.

Mr. Perrira took the prescribed Oaths on the 17th instant.

580. 24th December, 1913.

HIS Excellency the Governor has been pleased to approve of the appointment of Mr. R. R. Henderson to be Deputy Registrar of Births and Deaths for Division No. 2 of the East Coast Demerara River Registration District, *vice* Mr. Paul Greaves, resigned.

By Command,

C. CLEMENTI,
Government Secretary.

Transports and Mortgages.

Counties of Demerary & Essequebo.

16TH JANUARY, 1914.

[FIRST PUBLICATION.]

THE following TRANSPORTS and MORTGAGES are intended to be passed before one of Their Honours the Judges of the Supreme Court of British Guiana on any day after Saturday, the 10th day of January, 1914, which such Judge shall be pleased to appoint, viz.:—

1. By Shahadutt, otherwise described as Sahaduth, male East Indian immigrant, No. 205, *Casual*, 1867, of Golden Fleece, West Coast, Berbice, TRANSPORT of lot number 14, part of the lands formerly known as lots numbers 4 and 5 now known as Plantation Champagne, situate on the right bank of the Mahaicony creek, in the county of Demerara and colony of British Guiana, sub-divided and paaled off on a plan of the said Plantation Champagne by L. S. Hohenkerk, Sworn Land Surveyor, dated Demerara 13th December, 1902, and deposited in the Registrar's Office of British Guiana, on the 4th day February, 1903,—to and in favour of Bhukhlal, No. 562 B.R., 1884, of Belair, East Coast, Demerara.

2. By Narain, male East Indian immigrant, R. of D., No. 59,085, ex *Elbe*, 1893, of Souvenir, East Coast, Demerary, as universal legatee under the last will and testament of Jhingai, male, No. 57,218, ex *Berbice*, 1892, deceased, agreeably with said last will deposited in the Registrar's Office of British Guiana on 17th April, 1907, TRANSPORT of a piece of land part of a certain tract of land, situate on the left bank of the Mahaica creek, starting at a paal, opposite a point about one and a half miles below the Little Biaku creek, and extending thence N. 71° 09' W. 47½ roods, thence 18° 51' W. 100 roods, thence S. 71° 09' E. 35½ roods and containing one hundred acres as shown on a diagram thereof by George D. Bayley, Government Surveyor, dated 23rd June, 1900, and attached to the original Grant No. 2,427 of the said tract of land, the said piece of land hereby transported having a façade of twelve and a half (12½) roods commencing at a point eighty seven and one-half (87½) roods from the northern boundary of the said tract and extending in a southerly direction by the whole depth of the said tract of land, subject to the conditions of the said Grant, no building thereon,—to and in favour of Sakhi, a male East Indian immigrant, of Mahaica creek, aforesaid.

3. By Ramlall, male East Indian immigrant, No. 28 356 ex *Jorawur*, 1885, of Mahaicony, East Coast, Demerary, TRANSPORT of ten (10) roods of land part of a piece of land situate at Wash Clothes on the right bank of Mahaicony creek, Mahaicony, East Coast, in the county of Demerary and colony of British Guiana, being 15 (fifteen) acres more or less, the said piece of land being bounded on the east by Crown lands, on the west by the Mahaicony creek, on the north by lands the property of Seetaram and on the south by lands the property of Datadin, the said ten roods of land hereby transported commencing from the western extremity of the southern boundary of the said piece of land and extending in a northerly direction by the whole depth of the said piece of land,—to and in favour of Soomersing, male East Indian immigrant, No. 11,610, ex *Plassey*, 1881, of Plu. Enmore, East Coast, Demerary.

4. By the Public Trustee of British Guiana, acting under the provisions of section 3 of Ordinance No. 15 of 1910, as representing the estate of Adheen, male Indian immigrant, No. 29,075, ex *Main*, 1886, deceased, TRANSPORT of house lot number 19 (nineteen), part of the north part of Plantation Supply, situate on the left or western bank of the Mahaica creek, on the east sea coast of the county of Demerary, in the colony of British Guiana, the said lot being laid down and defined on a plan of Plantation Helena (*cum annexis*), by James A. P. Bowhill, Government Surveyor, dated 27th August, 1900, and deposited in the Registrar's Office of British Guiana on the 6th October, 1900,—to and in favour of David Radmarie, of Mahaica, East Coast, Demerary.

5. By Henry Bovel, otherwise described as Bovell, of lot 10, Henry Street, Freeburg, in the city of Georgetown, as being entitled to his legitimate portion or share of the estate of his deceased father Henry Bovel, TRANSPORT of an undivided eighteenth part or share of and in the north eastern or windward half of Plantation Uniform, in the island of Leguan, in the county of Essequebo, save and except lots 4, 12, and 13, section A; 33 and 41, section B; 57, 65 and 66, section C; 96, 88 and 112, section D; and 121 and 111, section E, but with right of drainage through the western or leeward half of the said Plantation Uniform, and subject to the keeping in good order and repair, the half of that portion of the public road assigned to the proprietors of the said Plantation *Uniform*, and subject to the contributing in money or labour to the extent of one-half of the expenses for the keeping in good order for draining purposes, the channel in front of the koker, on the western or leeward half of the said Plantation Uniform, no building thereon,—to and in favour of Samlall, male East Indian, No. 85, B.R., 1875, of the said Plantation *Uniform*, in the island of Leguan, county of Essequebo.

6. By William Archibald Douglas Hendricks, of lot 219, Camp Street, in the city of Georgetown, a FIRST MORTGAGE on, *firstly*, the north half of lot number 213 (two hundred and thirteen), situate in North Cummingsburg District, in the city of Georgetown, in the county of Demerary, in the colony of British Guiana, and all the buildings and erections thereon; and *secondly*, the north half of lot number 21 (twenty-one), in that part of Georgetown called Lacytown as laid down and defined on the plan of the town districts situated on the lands of the Vlissengen estate, made by the Sworn Land Surveyor, Luke M. Hill, dated 17th June, 1879, and deposited in the Registrar's Office of the counties of Demerary and Essequebo on the first of November, 1879, said plan having been approved of by the Governor and Court of Policy on the 22nd of September, 1879, and deposited in the Registrar's Office aforesaid in pursuance of the provisions of section sixty-four of Ordinance No. 2 of the year 1876, and all the buildings and erections thereon, subject to the lien of the Receiver General of British Guiana,—to and in favour of The British Guiana Building Society, Limited, of lots Nos. 1, 2 and 3, High Street, Georgetown.

7. By Catherine Elizabeth Caesar, the wife of Rowland Caesar, of lot 264, Thomas Street, Georgetown, in her quality as sole executrix under the last will and testament of Diana Lake, deceased, agreeably with said last will and testament duly proved and deposited in the Registrar's Office of British Guiana on the 18th October, 1913, TRANSPORT of an undivided half (½) of north half of lot number 24 (twenty-four), in Urban Street, Wortmanville, in the city of Georgetown, county of Demerary and colony of British Guiana, save and except the building thereon the property of Edward Augustus Brandes, and subject to the right, title and

Digitized by Google

interest in and to a contract of lease in favour of the said Edward Augustus Braules, dated 1st February, 1909, for a portion of the said land on which the building is erected,—to and in favour of John Isaac Livingstone, of Warleigh, Berbice

8. By G. Bettencourt & Company, Limited, of lots 9, 10, and 19, Newtown, Georgetown, TRANSPORT of, *firstly*, the west half of lot 6 (six), situate in Werk-en-Rust district in the city of Georgetown, in the county of Demerary, known as lot number 4 (four) on the books of the Receiver of Town Taxes with the buildings thereon; and *secondly*, Mud lot number 5 (five), in Werk-en-Rust, in the city of Georgetown, in the county of Demerary, situate between the premises of Fox and the Public Stelling, with all the buildings, erections, plant, machinery, and further appurtenances thereon and thereto belonging,—to and in favour of Sylvestre Simao DeFreitas, of lot 12, High Street, Georgetown.

9. By Percy Claude Wight, of lot 52, Brickdam, TRANSPORT of the eastern halves of the concession or lots numbers 41 (forty-one) and 42 (forty-two), situate in High Street, Cumingsburg, with all the buildings and erections thereon as at present railed in,—to and in favour of the Consolidated Rubber and Balata Estates, Limited, of lot 19, Water Street, Georgetown.

Registrar's Office of British Guiana, Georgetown, Demerary, this 24th day of December, 1913.

L. C. DALTON,
Registrar.

Counties of Demerary & Essequebo.

3RD JANUARY, 1914

[SECOND PUBLICATION.]

THE following TRANSPORTS and MORTGAGES are intended to be passed before one of Their Honours the Judges of the Supreme Court of British Guiana on any day after Saturday, the 3rd day of January, 1914, which such Judge shall be pleased to appoint, viz.:

1. By the Colony of British Guiana, TRANSPORT of lot number 14 (fourteen), Second Street, part of the lands formerly known as the town of Morawhanna, in the North West District, in the county of Essequibo and colony of British Guiana, said lot being laid down and defined on a plan of the said town of Morawhanna by W. A. Harrison, Government Surveyor, dated 8th December, 1892, and deposited in the Registrar's Office on the 16th October, 1893,—to and in favour of Susan Belle, spinster, residing at lot 13, D'Urban Street, Georgetown.

2. By Susan Belle, spinster, of lot 13, D'Urban Street, Georgetown, TRANSPORT of lot number 14 (fourteen), Second Street, part of the lands formerly known as the town of Morawhanna, in the North West District, in the county of Essequebo and colony of British Guiana, said lot being laid down and defined on a plan of the said town of Morawhanna by W. A. Harrison, Government Surveyor, dated 8th December, 1892, and deposited in the Registrar's Office on the 16th October, 1893,—to and in favour of Mary Ananda Gill, widow, residing at Morawhanna.

3. By William Augustus Osborne, of lot 71, Barrack Street, Georgetown, TRANSPORT of lot number 20 (twenty), situate on First Avenue in the Town of Bartica, at the confluence of the Rivers of Essequebo Massaruni and Cuyuni, at the point known as Bartica Grove, the said lot number 20 (twenty) being laid down and defined on a plan made by William Chalmers, Assistant Crown Surveyro, dated the 19th of August, 1887, which plan was on the 8th of January, 1890, duly settled by the Governor and Court of Policy, and thereafter deposited in the Office of the Registrar of British Guiana, subject to the conditions contained in Grant No. 13, with the buildings and erections thereon,—to and in favour of Antonio Teixeira da Silva, of First Avenue, Bartica Village, aforesaid.

4. By the Colony of British Guiana, TRANSPORT of cultivation lot number 188 (one hundred and eighty-eight), section A, part of Plantation Clonbrook, situate on the east sea coast of the county of Demerary and colony of British Guiana, said lot being land down and defined on a plan of the said plantation by E. S. E. Parker, Government Surveyor, dated 25th March, 1908, and deposited in the Registrar's Office on 28th April, 1910,—to and in favour of Jowahir, male, B.R., 637 of 1874, residing at Plantation Clonbrook.

5. By the Colony of British Guiana, TRANSPORT of lot letter U, situate on the Esplanade in the town of Bartica, now known as Bartica Village, in the county of Essequebo and colony of British Guiana, as laid down and defined on a plan by William Chalmers, Assistant Crown Surveyor, dated 19th August, 1887, and deposited in the Registrar's Office on the 26th January, 1889,—to and in favour of Jacob Jeremiah Paul, residing at Bartica village.

6. By Bessunt, male, native of the colony, of Stewartville, West Coast, Demerary, TRANSPORT of the east half of lot number 25 (twenty-five), south section of Government land, on Canal No. 2, said lot being laid down and defined on a plan of certain portions of Government land in Cana's Nos. 1 and 2 Polder, in the county of Demerary and colony of British Guiana, by Frank Fowler, acting Crown Surveyor, dated 29th March, 1902, and deposited in the Registrar's Office on the 6th May, 1902, no buildings thereon,—to and in favour of Gujrato, No. 37,689, ex *Main*, 1888, singlewoman, of Leonora, West Coast, Demerary.

7. By Bhawandin, male East Indian immigrant, No. 67,663, ex *Grecian*, 1894, of Triumph, East Coast, Demerara, TRANSPORT of cultivation lot number 22 (twenty-two) section A, part of Plantation Triumph, situate on the east sea coast of the county of Demerary and colony of of British Guiana, said lot being laid down and defined on a plan of portion of the said plantation by L. M. Nightingale, Government Surveyor, dated 20th March, 1911, and deposited in the Registrar's Office on the 11th July, 1912, no buildings thereon,—to and in favour of Nandu, male East Indian, No. 895, B.R., 1886, of Triumph, aforesaid.

8. By Rughunath, male East Indsan, No. 21,690, ex *Allanshaw*, 1884, of Mahaica creek, TRANSPORT of *firstly*, a piece of land part of a tract of Crown land, situate, lying and being on the right bank of the Mahaica Creek beginning about 675 roods above a trench known as No. 10 trench and extending thence upwards in façade S. 4° 42′ E. 100 roods by a mean depth N. 85° 18′ E. of 300 roods in the county of Demerara and colony of British Guiana, and containing 100 acres, as shown on a diagram by F. U. Tronchin acting Government Surveyor, dated the 26th day of July, 1899, and annexed to the Grant No. 2,068, a duplicate of which diagram, together with a duplicate of the said Grant is deposited in the office o the Government Land Department, the piece of land hereby transported having a façade of 25 roods commencing at a point 25 roods from the southern extremity of the eastern boundary and extending in a northerly direction by the whole depth of the said tract of land, subject to the conditions of the said Grant, no building thereon; and *secondly*, a piece of land, part of a tract of Crown land, situate, lying and being on the right bank of the Mahaica creek, commencing at a paal at the extremity of the lower side line of Grant No. 2,068, and extending then upwards in façade S. 4° 08′ E. (Mag.) 100 roods by a depth N. 85° 52′ E. (Mag.) 300 roods in the county of Demerary and colony of British Guiana, and containing one hundred acres, as shown on a diagram by E. S. E. Parker, Government Surveyor, dated the 12th day of December, 1906, annexed to the Grant No. 4,255, a duplicate of which diagram, together with a duplicate of the said Grant is deposited in the office of the Department of Lands and Mines, the piece of land hereby transported having a façade of 25 roods commencing at a point 25 roods from southern extremity of western boundary of said tract of land and extending in a northerly direction by the whole depth of said tract of land subject to the conditions contained in the said grant, no buildings thereon —to and in favour of Tuposea, male East Indian, No 381, S. Joaquim, 1879, of Bee Hive, East Coast, Demerary.

9. By Rughunath, male, No. 21,690, ex *Allanshaw*, 1884, of Mahaica creek, East Coast, Demerary, TRANSPORT of, *firstly*, a piece of land, part of a tract of Crown land situate, lying and being on the right bank of the Mahaica creek, beginning about 570 roods above a trench known as No. 10 trench and extending thence upwards in façade S 4° 42′ E 100 roods by a mean depth N. 85° 18′ E. of 300 roods, in the county of Demerara and colony of British Guiana, and containing 100 acres as shown on a diagram by F. U. Tronchin, acting Government Surveyor, dated the 26th day of July, 1899 and annexed to Grant No. 2,067, a duplicate of which diagram together with a duplicate of the said Grant is deposited in the office of the Government Land Department, the piece of land hereby transported having a façade of 19 roods commencing from the northern extremity of the eastern boundary and extending in a southerly direction by the whole depth of the said tract of land, subject to the conditions contained in said Grant, no buildings thereon; *secondly*, a piece of land, part of a tract of Crown land situate, lying and being on the right bank of the Mahaica creek commencing at a paal at the extremity of the lower side-line of Rughunath's Grant No. 2,067 and extending thence upwards in façade S. 4° 08′ E. (Mag.) 100 roods, by a depth of N. 85° 52′ E. (Mag.) 300 roods, in the county of Demerara and colony of British Guiana, and containing one hundred Rhynland acres as shown on a

Digitized by Google

diagram by E. S. E. Parker, Government Surveyor, dated the 12th day of December, 1906 annexed to Grant No. 4,254, a duplicate of which diagram, together with a duplicate of the said Grant, is deposited in the office of the Department of Lands and Mines the piece of land hereby transported having a façade of 19 roods commencing from the northern extremity of the western boundary and extending in a southerly direction by the whole depth of the said tract of land, subject to the conditions contained in said Grant, no buildings thereon,—to and in favour of Jaddoo Sing, male, No. 32,259, ex *The Bruce*, 1886, of Golden Grove.

10. By Rughunath, male, No. 21,690, ex *Allanshaw*, 1884, of Mahaica creek, East Coast, Demerary, TRANSPORT of, *firstly*, a piece of land part of a tract of Crown land, situate, lying and being on the right bank of the Mahaica creek, beginning about 570 roods above a trench known as No 10 trench and extending thence upwards in façade S. 4° 42' E. 100 roods by a mean depth N. 85° 18' E. of 300 roods, in the county of Demerara and colony of British Guiana, and containing 100 acres as shown on a diagram by F. U. Tronchin, acting Government Surveyor, dated the 26th day of July, 1899, and annexed to Grant No. 2,067, a duplicate of which diagram together with a duplicate of the said Grant is deposited in the office of the Government Land Department, the piece of land hereby transported having a façade of 6 (six) roods and commencing at a point 19 roods from the northern extremity of the eastern boundary and extending in a southerly direction by the whole depth of the said tract of land, subject to the conditions contained in said Grant, no buildings thereon; and *secondly*, a piece of land part of a tract of Crown land, situate, lying and being on the right bank of the Mahaica creek commencing at a paal at the extremity of the lower side-line of Rughunath's Grant No. 2,067, and extending thence upwards in façade S. 4° 08' E. (Mag.) 100 roods by a depth of N. 85° 52' E. (Mag.) 300 roods, in the county of Demerara and colony of British Guiana, and containing one hundred Rhynland acres as shown on a diagram by E. S. E. Parker, Government Surveyor, dated the 12th day of December, 1906, annexed to Grant No. 4,254, a duplicate of which diagram together with a duplicate of the said Grant is deposited in the office of the Department of Lands and Mines, the piece of land hereby transported having a façade of 6 (six) roods and commencing at a point 19 roods from the northern extremity of the western boundary and extending in a southerly direction by the whole depth of the said tract of land, subject to the conditions contained in the said Grant, no buildings thereon,—to and in favour of Chodi, male, No. 63,474, ex *Aron*, 1894, of Mahaica creek.

11. By the Colony of British Guiana, TRANSPORT of cultivation lots numbers 270 (two hundred and seventy), and 271 (two hundred and seventy-one), section A, parts of Plantation Triumph, situate on the east sea coast of the county of Demerara and colony of British Guiana, said lots being laid down and defined on a plan of portion of the said plantation by L. M. Nightingale, Government Surveyor, dated 20th March, 1911, and deposited in the Registrar's Office on the 11th July, 1912,—to and in favour of Kallu, No. 96,467, ex *Moy*, 1903, a male East Indian immigrant residing at Plantation Triumph.

12. By the Colony of British Guiana, TRANSPORT of cultivation lots numbers 487 (four hundred and eighty-seven), and 488 (four hundred and eighty-eight), section B, parts of Plantation Triumph, situate on the east sea coast of the county of Demerara and colony of British Guiana, said lots being laid down and defined on a plan of portion of the said plantation by L. M. Nightingale, Government Surveyor, dated 20th March, 1911, and deposited in the Registrar's Office on the 11th July, 1912, —to and in favour of William Moses Augustus Barry, residing at Plantation Triumph.

13. By the Colony of British Guiana, TRANSPORT of cultivation lots numbers 412 (four hundred and twelve), 413 (four hundred and thirteen), and 414 (four hundred and fourteen), section B, parts of Plantation Triumph, situate on the east sea coast of the county of Demerara and colony of British Guiana, said lots being laid down and defined on a plan of portion of the said plantation by L. M. Nightingale, Government Surveyor, dated 20th March, 1911, and deposited in the Registrar's Office on the 11th July, 1912,—to and in favour of Ajudhia, male, B.R., 439 of 1891, residing at Plantation Triumph.

14. By the Colony of British Guiana, TRANSPORT of cultivation lots numbers 304 (two hundred and four) and 302 (three hundred and two), section B, parts of Plantation Triumph, situate on the east sea coast of the county of Demerara and colony of British Guiana, said lots being laid down and defined on a plan of portion of the said plantation by L. M. Nightingale, Government Surveyor, dated 20th March, 1911, and deposited in the Registrar's Office on the 11th July, 1912,—to and in favour of Mangri, B.R., 774 of 1881, a single woman, residing at Plantation Triumph.

15. By the Colony of British Guiana, TRANSPORT of cultivation lot number 118 (one hundred and eighteen), section A, part of Plantation Triumph, situate on the east sea coast of the county of Demerara and colony of British Guiana, said lot being laid down and defined on a plan of portion of the said plantation by L. M. Nightingale, Government Surveyor, dated 20th March, 1911, and deposited in the Registrar's Office on the 11th July, 1912,—to and in favour of Fookeria, male, B.R., 87 of 1876 residing at Plantation Triumph.

16. By the Colony of British Guiana, TRANSPORT of, *firstly*, cultivation lot number 308 (three hundred and eight), section A, part of Plantation Triumph, situate on the east sea coast of the county of Demerara and colony of British Guiana, said lot being laid down and defined on a plan of portion of the said plantation by L. M. Nightingale, Government Surveyor, dated 20th March, 1911, and deposited in the Registrar's Office on the 11th July, 1912; and *secondly*, cultivation lots numbers 33 (thirty-three), section C, and 33 (thirty-three), section D, parts of the said plantation, said lots being laid down and defined on a plan of portion of the said plantation by L. M. Nightingale, Government Surveyor, dated 4th September, 1912, and deposited in the Registrar's Office on the 19th December, 1912,—to and in favour of Matadin, No. 48,281, ex *Elbe*, 1891, a male East Indian immigrant residing at Plantation Triumph.

17. By the Colony of British Guiana, TRANSPORT of cultivation lot number 111 (one hundred and eleven), section A, part of Plantation Triumph, situate on the east sea coast of the county of Demerary and colony of British Guiana, said lot being laid down and defined on a plan of portion of the said plantation by L. M. Nightingale, Government Surveyor, dated 20th March, 1911, and deposited in the Registrar's Office on the 11th July, 1912,—to and in favour of Gajadhar, No. 115,918, ex *Chenab*, 1912, a male East Indian immigrant, residing at Plantation Mon Repos.

18. By the Colony of British Guiana, TRANSPORT of cultivation lots numbers 144 (one hundred and forty-four), section A, and 129 (one hundred and twenty-nine), section B, parts of Plantation Triumph, situate on the east sea coast of the county of Demerara and colony of British Guiana, said lots being laid down and defined on a plan of portion of the said plantation by L. M. Nightingale, Government Surveyor, dated 20th March, 1911, and deposited in the Registrar's Office on the 11th July, 1912,—to and in favour of Setaram, No. 306, ex *Artist*, 1874, a male East Indian immigrant residing at Plantation Triumph.

19. By the Colony of British Guiana, TRANSPORT of cultivation lot number 163 (one hundred and sixty-three), section B, part of Plantation Triumph, situate on the east sea coast of the county of Demerary and colony of British Guiana, said lot being laid down and defined on a plan of portion of the said plantation by L. M. Nightingale, Government Surveyor, dated 20th March, 1911, and deposited in the Registrar's Office on the 11th July, 1912,—to and in favour of Ramprosad, No. 97,211, ex *Mersey*, 1904, a male East Indian immigrant residing at Plantation Triumph.

20. By the Colony of British Guiana, TRANSPORT of cultivation lots numbers 80 (eighty), and 93 (ninety-three), section A, parts of Plantation Triumph, situate on the east sea coast of the county of Demerara and colony of British Guiana, said lots being laid down and defined on a plan of portion of the said plantation by L. M. Nightingale, Government Surveyor, dated 20th March, 1911, and deposited in the Registrar's Office on the 11th July, 1912,—to and in favour of Lakhpatia, No. 94,042, ex *Forth*, 1902, a single female East Indian immigrant, residing at Plantation Triumph.

21. By the Colony of British Guiana, TRANSPORT of cultivation lots numbers 16 (sixteen), 17 (seventeen), section A, and 86 (eighty-six), section B, parts of plantation Triumph, situate on the east sea coast of the county of Demerara and colony of British Guiana, said lots being laid down and defined on a plan of portion of the said plantation by L. M. Nightingale, Government Surveyor, dated 20th March, 1911, and deposited in the Registrar's Office on the 11th July, 1912,—to and in favour of Semiah, No. 228, ex *King Arthur*, 1877, a single female East Indian immigrant residing at Plantation Triumph.

22. By the Colony of British Guiana, TRANSPORT of cultivation lot number 123 (one hundred and twenty-three), section A, part of Plantation

Digitized by Google

Triumph, situate on the east sea coast of the county of Demerara and colony of British Guiana, said lot being laid down and defined on a plan of portion of the said plantation by L. M. Nightingale, Government Surveyor, dated 20th March, 1911, and deposited in the Registrar's Office on the 11th July, 1912,—to and in favour of Mohungi, No. 34,524, ex *British Peer*, 1887, a single female East Indian immigrant residing at Plantation Triumph.

23. By the Colony of British Guiana, TRANSPORT of cultivation lot number 119 (one hundred and nineteen), section A, part of Plantation Triumph, situate on the east sea coast of the county of Demerary and colony of British Guiana, said lot being laid down and defined on a plan of portion of the said plantation by L. M. Nightingale, Government Surveyor, dated 20th March, 1911, and deposited in the Registrar's Office on the 11th July, 1912,—to and in favour of Bekarroo, No. 105,378, ex *Mersey*, 1907, a male Indian immigrant residing at Plantation Mon Repos.

24. By the Colony of British Guiana, TRANSPORT of house lot number 31 (thirty-one), section B, part of the front lands of Plantation Clonbrook, situate on the east sea coast of the county of Demerara and colony of British Guiana, said lot being laid down and defined on a plan of portion of the front lands of the said plantation by James A. P. Bowhill, Government Surveyor, dated 3rd December, 1909, and deposited in the Registrar's Office on the 28th April, 1910,—to and in favour of Lookoo, male, B.R., 103 of 1865, residing at Plantation Clonbrook.

25. By the Colony of British Guiana, TRANSPORT of lot number 6 (six) part of Plantation Windsor Forest, situate on the west sea coast of the county of Demerara and colony of British Guiana, said lot being laid down and defined and shown in red on a plan of lots laid out on the eastern half of the front lands of the said plantation by A. J. Cheong, Government Surveyor, dated 11th January, 1912, and deposited in the Registrar's Office on 26th June, 1912,—to and in favour of Bekaroo, No. 93,771, ex *Forth*, 1902, residing at Plantation Windsor Forest.

26. By Rughubursing, male East Indian immigrant, No. 31,925, ex *Foyle*, 1886, of Mahaicony, East Coast, Demerary, TRANSPORT of *firstly*, Grant No. 2,240, situate on the right bank of the Mahaicony Creek, in the county of Demerary, at a place known as Esau and Jacob, measuring 5 roods in façade by 600 roods in depth bounded on the north by a tract of land belonging to Ballacksing, and on the south by lands owned by Madeosing, no building thereon; and *secondly*, a piece or portion of land part of Grant No. 1,768, situate on the left bank of the Mahaicony Creek, in the county of Demerary and colony of British Guiana measuring 6 roods façade by 300 roods in depth, bounded on the north by a tract of land belonging to Ballacksing and on the south by lands owned by Madeosing, no buildings thereon,—to and in favour of Abdool Azeez, male native of the colony, of Felicity, Mahaicony.

27. By Adriana Abrahams, widow, of lot 45, Kingston, in the city of Georgetown, a FIRST MORTGAGE on the east half of lot number 73 (seventy-three), also known as 6B, situate in Kingston district, in the city of Georgetown, county of Demerary and colony of British Guiana, and on all the buildings and erections thereon,—to and in favour of The British Guiana Building Society, Limited, of lots Nos. 1, 2 and 3, High Street, Georgetown.

28. By Ethel Christina Rhodius, born Argoy, the wife of Walter Archibald Rhodius, both of lot 45, Hadfield Street, in the city of Georgetown, a FIRST MORTGAGE on east half of lot number 45 (forty-five), Hadfield Street, situate in North Freeburg district, in the city of Georgetown, county of Demerary, and all the buildings and erections thereon,—to and in favour of The Demerara Mutual Life Assurance Society, Limited, of lots 1, 2 and 3, High Street, Robbstown, Georgetown.

29. By Samuel Benjamin McKenzie, of Sisters, East Bank, Berbice, a FIRST MORTGAGE on east half of lot number 185 (one hundred and eighty-five), in that part of Georgetown called Lacytown as laid down and defined on the plan of the Town Districts situated on the lands of the Vlissengen Estate made by the Sworn Land Surveyor Luke M. Hill, dated 17th June, 1879, and deposited in the Registrar's Office of the counties of Demerary and Essequebo on the first of November, 1879, said plan having been approved of by the Governor and Court of Policy on the 22nd of September, 1879, and deposited in the Registrar's Office aforesaid in pursuance of the provisions of section sixty-four of Ordinance No. 2 of the year 1876, and all the buildings and erections thereon, subject to the lien of the Receiver General of British Guiana,—to and in favour of The British Guiana Building Society, Limited, of lots 1, 2 and 3, High Street, Georgetown.

30. By Joao Rodrigues, of lot 3, Lamaha Street, TRANSPORT of the north half of lot number 21 (twenty-one), in that part of Georgetown called Lacytown, as laid down and defined on a plan of the Town Districts, situated on the lands of the Vlissengen estate, made by the Sworn Land Surveyor Luke M. Hill, dated 17th June, 1879, and deposited in the Registrar's Office of the counties of Demerary and Essequebo on the first of November, 1879, said plan having been approved of by the Governor and Court of Policy on the 22nd of September, 1879, and deposited in the Registrar's Office aforesaid in pursuance of section sixty-four of Ordinance No. 2 of the year 1876, with all the buildings and erections thereon, subject to the lien of the Receiver General of British Guiana,—to and in favour of William Archibald Douglas Hendricks, of 219, Camp Street, Georgetown.

31. By Bhukun, male, No. 26,153, *Foyle*, 1885, of Melville, East Coast, Demerary, TRANSPORT of a piece of land part of tract of Crown land, situate, lying and being on the right bank of the Mahaica Creek, forming part of what is known as Martin's Burial Ground, and beginning from the upper boundary of a tract of 100 acres in the occupancy of Mohabal and extending in façade upwards S 88° 26' W. (true) 100 roods with a mean depth S 1° 34' E. 300 roods in the county of Demerary and colony of British Guiana and containing 100 acres as shewn on a diagram by J. A. P. Bowhill, Government Surveyor, dated the 25th day of October, 1900, a duplicate of which diagram is annexed to the duplicate of Grant No. 2,698, issued to Mohamdu and dated 6th March, 1901, the piece of land hereby transported being 21 (twenty-one) roods in width by the whole depth of the said Grant commencing from the western boundary of said Grant and extending thence in an easterly direction, subject to the conditions of the said Grant, no building thereon,—to and in favour of Ernest Albert Grave aude, of Belmonte, Mahaica, East Coast, Demerary.

32. By John Russell, of Bushy Park, west sea coast, Demerara, TRANSPORT of a strip of land part of Plantation Bushy Park, situate in the west sea coast of the county of Demerary, colony of British Guiana, said strip of land being one hundred feet in width and running across the said Plantation Bushy Park from east to west lengthways together with all such portions of the Company Paths, side-lines and original side-lines in or adjacent to the said strip of land as the said John Russell is capable of transporting under the Companies Clauses (Completion of Titles) Ordinance, 1896, the said strip of land together with the Company Paths, side-lines, and original side-lines transported under the said Ordinance containing on the whole 3.018 Rhynland acres equal to 3 acres and 28.34 Perches English Statute Measure and as laid down and defined on a diagram thereof by A. MacDougall, Sworn Land Surveyor, dated 18th November, 1913, and deposited in the Registrar's Office of British Guiana, on 26th November, 1913, subject to a first Mortgage in favour of James Andrew,—to and in favour of the Demerara Railway Company.

Registrar's Office of British Guiana, Georgetown, Demerary, this 19th day of December, 1913.

L. C. DALTON,
Registrar.

Counties of Demerary & Essequebo.

27TH DECEMBER, 1913.

[THIRD PUBLICATION.]

THE following TRANSPORTS and MORTGAGES are intended to be passed before one of Their Honours the Judges of the Supreme Court of British Guiana on any day after Saturday, the 27th day of December, 1913, which such Judge shall be pleased to appoint:—

1. By the Colony of British Guiana, TRANSPORT of cultivation lot number 181 (one hundred and eighty-one), section A, part of Plantation Triumph, situate on the east sea coast of the county of Demerara and colony of British Guiana, said lot being laid down and defined on a plan of portion of the said plantation by L. M. Nightingale, Government Surveyor, dated 20th March, 1911, and deposited in the Registrar's Office on the 11th July, 1912,—to and in favour of Chitu, No. 55,403, ex *Jura*, 1892, a male East Indian immigrant, residing at Plantation Triumph.

2. By the Colony of British Guiana, TRANSPORT of cultivation lots numbers 288 (two hundred and eighty-eight), section A, 235 (two hundred and thirty-five), 236 (two hundred and thirty-six), and 294 (two hundred and ninety-four), section B, parts of Plantation Triumph, situate on the east sea coast of the county of Demerara and colony of British

Digitized by Google

Guiana, said lots being laid down and defined on a plan of portion of the said plantation by L. M. Nightingale, Government Surveyor, dated 20th March, 1911, and deposited in the Registrar's Office on the 11th July, 1912,—to and in favour of Hurkishun, No. 28,087, ex *Jorawar*, 1885, a male East Indian immigrant, residing at Plantation Triumph.

3. By the Colony of British Guiana, TRANSPORT of cultivation lots numbers 135 (one hundred and thirty-five), 418 (four hundred and eighteen), and 419 (four hundred and nineteen), section B, parts of Plantation Triumph, situate on the east sea coast of the county of Demerara and colony of British Guiana, said lots being laid down and defined on a plan of portion of the said plantation by L. M. Nightingale, Government Surveyor, dated 20th March, 1911, and deposited in the Registrar's Office on the 11th July, 1912,—to and in favour of Soujogi, No. 41,002, ex *Foyle*, 1889, a single female East Indian immigrant, residing at Plantation Triumph.

4. By the Colony of British Guiana, TRANSPORT of cultivation lot number 238 (two hundred and thirty-eight), section A, part of Plantation Triumph, situate on the east sea coast of the county of Demerara and colony of British Guiana, said lot being laid down and defined on a plan of portion of the said plantation by L. M. Nightingale, Government Surveyor, dated 20th March, 1911, and deposited in the Registrar's Office on the 11th July, 1912,—to and in favour of Armogan, male, B.R., 787 of 1888, residing at Plantation Triumph.

5. By the Colony of British Guiana, TRANSPORT of cultivation lots numbers 215 (two hundred and fifteen), 216 (two hundred and sixteen), 218 (two hundred and eighteen), and 219 (two hundred and nineteen), section A, parts of Plantation Triumph, situate on the east sea coast of the county of Demerara and colony of British Guiana, said lots being laid down and defined on a plan of portion of the said plantation by L. M. Nightingale, Government Surveyor, dated 20th March, 1911, and deposited in the Registrar's Office on the 11th July, 1912,—to and in favour of Sunnichurry, B.R., 155 of 1873, a single women, residing at Plantation Triumph.

6. By the Colony of British Guiana, TRANSPORT of cultivation lots numbers 415 (four hundred and fifteen), 416 (four hundred and sixteen), and 417 (four hundred and seventeen), section B, parts of Plantation Triumph, situate on the east sea coast of the county of Demerara and colony of British Guiana, said lots being laid down and defined on a plan of portion of the said plantation by L. M. Nightingale, Government Surveyor, dated 20th March, 1911, and deposited in the Registrar's Office on the 11th July, 1912, to and in favour of Sanjharia, B.R., 1,047 of 1889, a single woman, residing at Plantation Triumph.

7. By the Colony of British Guiana, TRANSPORT of cultivation lot number 95 (ninety-six), section B, part of Plantation Triumph, situate on the east sea coast of the county of Demerara and colony of British Guiana, said lot being laid down and defined on a plan of portion of the said plantation by L. M. Nightingale, Government Surveyor, dated 20th March, 1911, and deposited in the Registrar's Office on the 11th July, 1912, to and in favour of Rampergaus, male, B.R., 96 of 1883, residing at Plantation Triumph.

8. By the Colony of British Guiana, TRANSPORT of cultivation lot number 105 (one hundred and five) section A, part of Plantation Triumph, situate on the east sea coast of the county of Demerara and colony of British Guiana, said lot being laid down and defined on a plan of portion of the said plantation by L. M. Nightingale, Government Surveyor, dated 20th March, 1911, and deposited in the Registrar's Office on the 11th July, 1912,—to and in favour of Rasila, No. 94,226, ex *Forth*, 1902, a single female East Indian immigrant, residing at Plantation Triumph.

9. By the Colony of British Guiana, TRANSPORT of cultivation lots numbers 19 (nineteen) and 20 (twenty), section B, parts of Plantation Triumph, situate on the east sea coast of the county of Demerara and colony of British Guiana, said lots being laid down and defined on a plan of portion of the said plantation, by L. M. Nightingale, Government Surveyor, dated 20th March, 1911, and deposited in the Registrar's Office on the 11th July, 1912,—to and in favour of Ramdulari, No. 35,752, ex *Bruce*, 1887, a single female East Indian immigrant, residing at Plantation Triumph.

10. By the Colony of British Guiana, TRANSPORT of cultivation lot number 183 (one hundred and eighty-three), section A, part of Plantation Triumph, situate on the east sea coast of the county of Demerara and colony of British Guiana, said lot being laid down and defined on a plan of portion of the said plantation by L. M. Nightingale, Government Surveyor, dated 20th March, 1911, and deposited in the Registrar's Office on the 11th July, 1912,—to and in favour of Melan, No. 97,075, ex *Mersey*, 1904, a male East Indian immigrant, residing at Plantation Triumph.

11. By the Colony of British Guiana, TRANSPORT of cultivation lot number 97 (ninety-seven), section B, part of Plantation Triumph, situate on the east sea coast of the county of Demerara and colony of British Guiana, said lot being laid down and defined on a plan of portion of the said plantation by L. M. Nightingale, Government Surveyor, dated 20th March 1911, and deposited in the Registrar's Office on the 11th July, 1912,—to and in favour of Tangree, No. 38,368, ex *Foyle*, 1887, a male East Indian immigrant, residing at Plantation Triumph.

12 By the Colony of British Guiana, TRANSPORT of cultivation lots numbers 124 (one hundred and twenty-four) and 125 (one hundred and twenty-five), section D, parts of Plantation Triumph, situate on the east sea coast of the county of Demerara and colony of British Guiana, said lots being laid down and defined on a plan of portion of the said plantation by L. M. Nightingale, Government Surveyor, dated 4th September, 1913, and deposited in the Registrar's Office on the 19th December, 1912,—to and in favour of Domingo Madeira, residing at Plantation Triumph.

13. By the Colony of British Guiana, TRANSPORT of cultivation lot number 232 (two hundred and thirty-two), section A, part of Plantation Triumph, situate on the east sea coast of the county of Demerara and colony of British Guiana, said lot being laid down and defined on a plan of portion of the said plantation by L. M. Nightingale, Government Surveyor, dated 20th March, 1911, and deposited in the Registrar's Office on the 11th July, 1912,—to and in favour of Kandhai, No. 77,391, ex *Jura*, 1897, a male East indian immigrant, residing at Plantation Triumph.

14. By the Colony of British Guiana, TRANSPORT of cultivation lot number 431 (four hundred and thirty-one), section B, part of Plantation Triumph, situate on the east sea coast of the county of Demerara and colony of British Guiana, said lot being laid down and defined on a plan of portion of the said plantation by L. M. Nightingale, Government Surveyor, dated 20th March, 1911, and deposited in the Registrar's Office on the 11th July, 1912,—to and in favour of Sunkar, No. 4,271, ex *Erne*, 1900, a male East indian immigrant, residing at Plantation Triumph.

15. By the Colony of British Guiana, TRANSPORT of cultivation lots numbers 403 (four hundred and three) and 404 (four hundred and four), section A, parts of Plantation Triumph, situate on the east sea coast of the county of Demerara and colony of British Guiana said lots being laid down and defined on a plan of portion of the said plantation by L. M. Nightingale, Government Surveyor, dated 20th March 1911, and deposited in the Registrar's Office on the 11th July, 1912,—to and in favour of Ramkumari, No. 35,752, ex *Bruce*, 1887, a single female East Indian immigrant, residing at Plantation Triumph.

16. By the Colony of British Guiana, TRANSPORT of cultivation lot number 178 (one hundred and seventy-eight), section A, part of Plantation Triumph, situate on the east sea coast of the county of Demerara and colony of British Guiana, said lot being laid down and defined on a plan of portion of the said plantation by L. M. Nightingale, Government Surveyor, dated 20th March, 1911, and deposited in the Registrar's Office on the 11th July, 1912,—to and in favour of Badlu, No. 105,337, ex *Mersey*, 1907, a male East Indiam immigrant, residing at Plantation Mon Repos.

17. By the Colony of British Guiana, TRANSPORT of cultivation lot number 82 (eighty-two), section B, part of Plantation Triumph, situate on the east sea coast of the county of Demerara and colony of British Guiana, said lot being laid down and defined on a plan of portion of the said plantation by L. M. Nightingale, Government Surveyor, dated 20th March, 1911, and deposited in the Registrar's Office on the 11th July, 1912, to and in favour of Siraji, No. 99,160, ex *Moy*, 1905, a male East Indian immigrant, residing at Plantation Triumph.

18. By the Colony of British Guiana, TRANSPORT of cultivation lots numbers 303 (three hundred and three), section A, 111 (one hundred and eleven), 112 (one hundred and twelve) and 155 (one hundred and fifty-five), section B, parts of Plantation Triumph, situate on the east sea coast of the county of Demerara and colony of British Guiana, said lots being laid down and defined on a plan of portion of the said plantation by L. M. Nightingale, Government Surveyor, dated 20th March, 1911, and deposited in the Registrar's Office on the 11th July, 1912,—to and in favour of Bhartoo, No. 97,351, ex *Ebro*, 1904, a male East Indian immigrant, residing at Plantation Triumph.

Digitized by Google

19. By the Colony of British Guiana, TRANSPORT of cultivation lot number 92 (ninety-two), section B, part of Plantation Triumph, situate on the east sea coast of the county of Demerara and colony of British Guiana, said lot being laid down and defined on a plan of portion of the said plantation by L. M. Nightingale, Government Surveyor, dated 20th March, 1911, and deposited in the Registrar's Office on the 11th July, 1912,—to and in favour of Sitabia, No. 84,951, ex *Clyde*, 1900, a single female East Indian immigrant residing at Plantation Triumph.

20. By the Colony of British Guiana, TRANSPORT of cultivation lot number 200 (two hundred), section A, part of Plantation Triumph, situate on the east sea coast of the county of Demerara and colony of British Guiana, said lot being laid down and defined on a plan of portion of the said plantation by L. M. Nightingale, Government Surveyor, dated 20th March, 1911, and deposited in the Registrar's Office on the 11th July, 1912,—to and in favour of Ananta, No. 82,542, ex *Moy*, 1900, a male East Indian immigrant, residing at Plantation Triumph.

21. By the Colony of British Guiana, TRANSPORT of cultivation lots numbers 43 (forty-three), section A, and 145 (one hundred and forty-five), section B, parts of Plantation Triumph, situate on the east sea coast of the county of Demerara and colony of British Guiana, said lots being laid down and defined on a plan of portion of the said plantation by L. M. Nightingale, Government Surveyor, dated 20th March, 1911, and deposited in the Registrar's Office on the 11th July, 1912,—to and in favour of Niranjun, No. 51,126, ex *Brenda*, 1891, a male East Indian immigrant, residing at Plantation Triumph.

22. By the Colony of British Guiana, TRANSPORT of lot number 9 (nine), part of Plantation DeWitte Zwaan, situate in the island of Leguan, in the Essequibo river, in the county of Essequibo and colony of British Guiana said lot being laid down and defined on a plan of portion of the front lands of Plantations Anna Maria and De Witte Zwaan by James A. P. Bowhill, Government Surveyor, dated 29th July, 1912, and deposited in the Registrar's Office on the 11th September, 1913, and showing lots as originally laid down by Sworn Land Surveyor A. Buchanan, during the years 1841 and 1843,—to and in favour of Philip Stanton, residing at Plantation De Witte Zwaan.

23. By the Colony of British Guiana, TRANSPORT of lot number 38 (thirty-eight), part of Plantation Anna Maria, situate in the island of Leguan, in the Essequebo river, in the county of Essequebo and colony of British Guiana, said lot being laid down and defined on a plan of portion of the front lands of Plantations Anna Maria and De Witte Zwaan by James A. P. Bowhill, Government Surveyor, dated 29th July, 1913, and deposited in the Registrar's Office on the 11th September, 1913, and showing the lots as originally laid down by Sworn Land Surveyor A. Buchanan during the years 1841 and 1843,—to and in favour of Edward Tucker, residing at Plantation Anna Maria.

24. By the Colony of British Guiana, TRANSPORT of lot number 36 (thirty-six), part of Plantation Anna Maria, situate in the island of Leguan, in the Essequibo river, in the county of Essequibo and colony of British Guiana, said lot being laid down and defined on a plan of portion of the front lands of Plantation Anna Maria and De Witte Zwaan by James A. P. Bowhill, Government Surveyor, dated 29th July, 1913, and deposited in the Registrar's Office on the 11th September, 1913, and showing the lots as originally laid down by Sworn Land Surveyor A. Buchanan, during the years 1841 and 1843,—to and in favour of Guribsing, male, B.R., 151 of 1876, residing at Anna Maria.

25. By the Colony of British Guiana, TRANSPORT of cultivation lots numbers 180 (one hundred and eighty), section A, and 156 (one hundred and fifty-six), section B, parts of Plantation Triumph, situate on the east sea coast of the county of Demerara and colony of British Guiana, said lots being laid down and defined on a plan of portion of the said plantation by L. M. Nightingale, Government Surveyor, dated 20th March, 1911, and deposited in the Registrar's Office on the 11th July, 1912,—to and in favour of Bharosa, No. 95,627, ex *Clyde*, 1903, a male East Indian immigrant, residing at Plantation Triumph.

26. By the Colony of British Guiana, TRANSPORT of cultivation lots numbers 135 (one hundred and thirty-five) and 272 (two hundred and seventy-two), section A, parts of Plantation Triumph, situate on the east sea coast of the county of Demerara and colony of British Guiana, said lots being laid down and defined on a plan of portion of the said plantation by L. M. Nightingale, Government Surveyor, dated 20th March, 1911, and deposited in the Registrar's Office on the 11th July, 1912,—to and in favour of Chedi, No 64,063, ex *Bann*, 1894, a male East Indian immigrant, residing at Plantation Triumph.

27. By the Colony of British Guiana, TRANSPORT of cultivation lot number 73 (seventy-three), section A, part of Plantation Triumph, situate on the east sea coast of the county of Demerara and colony of British Guiana, said lot being laid down and defined on a plan of portion of the said plantation by L. M. Nightingale, Government Surveyor, dated 20th March, 1911, and deposited in the Registrar's Office on the 11th July, 1912,—to and in favour of Itwaru, male, B.R., 360 of 1884, residing at Plantation Triumph.

28. By James Douglas, of Plaisance Village, East Coast, Demerary, TRANSPORT of the east half of the east half of lot number 20 (twenty), section A, in the village of Plaisance, situate on the east sea coast of the county of Demerary, in the colony of British Guiana, the building thereon being the property of Peter Alexander Williams,—to and in favour of the said Peter Alexander Williams, of Plaisance, aforesaid.

29. By William James Smyth, of Plantation Bee Hive, East Coast, Demerary, TRANSPORT of lot number 41 (forty-one), on the western section of Plantation Bee Hive, situate on the east sea coast of the county of Demerary and colony of British Guiana, the said lot number 41 (forty-one), being laid down and defined on a plan of a portion of the said Plantation Bee Hive, made by E. A. Pairaudeau, Sworn Land Surveyor, dated 28th September, 1892, and deposited in the Registrar's Office of British Guiana on the 16th April, 1894, no buildings thereon, —to and in favour of Bhagwandin, male East Indian immigrant, No. 80,780, ex *Lena*, 1899, of Plantation Bee Hive, aforesaid.

30. By Ramprashad, male East Indian, B.R, No. 1,946, of 1892, of Greenfield, East Coast, Demerary, TRANSPORT of a tract of Crown land, situate, lying and being on the right bank of the Big Biabu creek, a tributary on the right bank of the Mahaica Creek, commencing at a paal on the upper boundary of Katwaroos, Grant No. 4,056, and extending thence in facade S. 21° 25' W. 25 roods, with a mean depth S. 68° 35' E. of 300 roods, in the county of Demerary and colony of British Guiana and containing twenty-five Rhynland acres, as shown on a diagram by M. P. Hastings, Government Surveyor, dated the 17th day of October, 1907, and annexed to the Grant No. 4,314, a duplicate of which diagram, together with a duplicate of the said Grant, is deposited in the office of the Department of Lands and Mines, subject to the conditions contained in the said Grant, no buildings thereon,—to and in favour of Lakaraj, male East Indian immigrant, No. 49,367, ex *Bann*, 1891, of Mahaica Creek, aforesaid.

31. By Smith Brothers and Coy., Limited, whose registered office is at lots 25 and 26, Water Street, Newtown, Georgetown, a FIRST MORTGAGE on *firstly*, lot number 25 (twenty-five), in that part of Georgetown called New Town, as laid down and defined on the plan of New Town, made by the Sworn Land Surveyor William Hayley, dated 22nd September, 1877, and deposited in the Registrar's Office of the counties of Demerary and Essequebo on the first day of December, 1877, said plan having been approved of by the Governor and Court of Policy on the twelfth day of November, 1877, and deposited in the Registrar's Office aforesaid in pursuance of the provisions of section sixty-four of Ordinance No. 2 of the year 1876 and on all the buildings and erections thereon; *secondly*, lot number 26 (twenty-six), in that part of Georgetown called New Town, as laid down and defined, on the plan of New Town made by the Sworn Land Surveyor William Hayley, dated 22nd September, 1877, and deposited in the Registrar's Office of the counties of Demerary and Essequebo on the first day of December, 1877, said plan having been approved of by the Governor and Court of Policy on the twelfth day of November, 1877, and deposited in the Registrar's Office aforesaid, in pursuance of the provisions of section sixty-four of Ordinance No. 2 of the year 1876, and on all the buildings and erections thereon; and *thirdly*, lot 27 (twenty-seven), in that part of Georgetown called New Town, as laid down and defined on the plan of New Town, made by the Sworn Laud Surveyor William Hayley, dated 22nd September, 1877, and deposited in the Registrar's Office of the counties of Demerary and Essequebo on the 1st of December, 1877, said plan having been approved of by the Governor and Court of Policy on the 12th November, 1877, and deposited in the Registrar's Office aforesaid in pursuance of Section 64 of Ordinance No. 2 of the year 1876, and on all the buildings and erections thereon,—to and in favour Jose Norberto Pereira, of , Murray Street, Georgetown.

32. By John Correia, of Buxton, East Coast, Demerara, TRANSPORT of, *firstly*, the west half of lot

Digitized by Google

number 3 (three), section B; the west half of lot number 37 (thirty-seven), section C; the west half of lot number 54 (fifty-four), section D; and the west half of lot number 3 (three), section E, which form one-half a lot in the Village of Buxton, in the Buxton and Friendship Village Sanitary District, in the county of Demerary and in the colony of British Guiana, no buildings thereon; and *secondly*, the west halves of the east halves of lots numbers 3 (three), section B; 37 (thirty-seven), section C; 54 (fifty-four), section D; 3 (three), section E, which form a quarter of a lot of the Village of Buxton, in the Buxton and Friendship Village Sanitary District, in the county of Demerary and in the colony of British Guiana, no building thereon,—to and in favour of William Major, of Buxton, East Coast, Demerara.

33. By The Official Receiver of British Guiana acting under the authority of Ordinance No. 24 of 1905, as representing the estate of Angnoo, male Indian immigrant, No. 38,131 ex *Sheila*, 1888, deceased, and by Ramlochun, male Indian immigrant, No. 10,424, ex *New Castle*, 1881, of Plantation Uitvlugt, West Coast, Demerary, TRANSPORT of the east half of lot number 31 (thirty-one), North section of Government land in Canal No. 2, said lot being laid down and defined on a plan of certain portions of Government land in Canals Nos. 1 and 2 Polder, in the county of Demerary, and colony of British Guiana, by Frank Fowler, acting Crown Surveyor, dated 28th March, 1902, and deposited in the Registrar's Office on the 6th of May, 1902, and which said Government land was granted to the colony of British Guiana by the Crown under Grant No. 644, dated 7th July, 1892, and is shown on a chart of the Canals 1 and 2 Polder, by W. H. Hutchens, Colonial Civil Engineer, annexed to the said Grant,—to and favour of Merai, male Indian immigrant, No. 13,486, ex *Howrah*, 1882, of No, 2 Canal, West Bank, Demerary.

34. By Merai, male East Indian Immigrant, No. 13,486, ex *Howrah*, 1882, of No. 2 Canal, West Bank, Demerary, TRANSPORT of the east half of lot number 31 (thirty-one), North section of Government land in Canal No. 2, said lot being laid down and defined on a plan of certain portions of Government land in Canals 1 and 2 Polder, in the county of Demerary and colony of Britith Guiana, by Frank Fowler, acting Crown Surveyor, dated 28th March, 1902, and deposited in the Registrar's Office on the 6th of May, 1902, and which said Government land was granted to the colony of British Guiana by the Crown, under Grant No. 644, dated 7th July, 1892, and is shown on a chart of the Canals 1 and 2 Polder, by W. H. Hutchens, Colonial Civil Engineer, annexed to the said Grant, no building thereon,—to and in favour of Mangar, male East Indian, No. 67, B.R., 1885, of No. 2 Canal, West Bank, Demerary.

35. By the Mayor and Town Council of the city of Georgetown, TRANSPORT of lots nnmbers 21 (twenty-one) and 22 (twenty-two), in that part of Georgetown called Queenstown Ward, as laid down and defined on the plan of the District, situated on the lands of the Thomas estate, made by the Sworn Land Surveyor Luke M. Hill, C.E., dated 1st September, 1887, and deposited in the office in Georgetown of the Registrar of the colony of British Guiana on the seventh day of April, 1888, in pursuance of the provisions of section six of Ordinance two of 1887, said lots numbers 21 (twenty-one) and 22 (twenty-two) being subject to the By-Laws and Regulations passed by the Mayor and Town Council on the 15th May, 1888, and sanctioned by the Governor and Court of Policy on the 10th July, 1888,—to and in favour of Ashraff Allie, of lots 21 and 22, Queenstown, Georgetown.

36. By George Albert Pasea, in his capacity as the duly constituted attorney of Hugh McNeil Greene, late of Pln. Vryheid's Lust, east sea coast of Demerary, TRANSPORT of the north half of a tract of land situate on the right bank of the Mahaica creek, in the county of Demerary and colony of British Guiana, commencing about 55 roods above a trench known as No. 10 Canal and extending thence upwards in façade S. 50° 12' E. 100 roods by a mean depth N. 84° 48' E. of 300 roods and containing one hundred acres as shown on a diagram of the said tract of land made by F. U. Tronchin, acting Government Surveyor, on the 6th September, 1898, and attached to the original Grant of the said tract of land dated 3rd December, 1898, subject to the conditions contained in the said Grant,—to and in favour of Ashik, male East Indian immigrant, No. 43,349 ex *The Bruce*, 1890.

37. By Isaac Fung, of lot 31, Hadfield Street, Georgetown, TRANSPORT of quarter lot number 75 (seventy-five), at present sub-number 3 (three), Werk-en-Rust, also known in the Town Books as north one-fourth (quarter) lot number 75 (seventy-five) or 105 (one hundred and five), Werk-en-Rust, in the city of Georgetown, in the county of Demerary, with all the buildings and erections thereon, subject to a First Mortgage passed in favour of The Demerara Mutual Life Assurance Society, Limited, on the 9th day of August, 1913,—to and in favour of Georgiana Croal, widow, of 75, Smyth Street, Georgetown.

38. By Gungabissoon, male East Indian immigrant, No. 366, ex *Rohilla*, 1873, of Albouystown, east bank, Demerary, TRANSPORT of an undivided half of east half of lot number 180 (one hundred and eighty) part of the western half of Plantation La Penitence, situate on the east bank of the river Demerary, in county of Demerary, in the colony of British Guiana, the said east half of lot number 180 (one hundred and eighty) being laid down and defined on a diagram of a portion of the front lands of the said plantation La Penitence, showing the extension of the lots known as Albouystown made by John Peter Prass, Sworn Land Surveyor, dated the 23rd day of February, 1888, and deposited in the Registrar's Office of British Guiana on the 24th day of November, 1888, no building thereon,—to and in favour of Sumwaru, male East Indian, No. 238 B.R., 1882, of Cumings Lodge, East Coast, Demerary.

39. By Rummoo, male Indian immigrant, No. 309 ex *Wellesley*, 1871, of Melville, East Coast, Demerary, TRANSPORT of an undivided eighth (⅛) part or share of and in the north half of the north half of the abandoned piece of land called Plantation La Jannette situate on the east side of Mahaica Creek, no buildings thereon,—to and in favour of Mungree, C.R., No. 30 M. of 1865, widow, of De Hoop, Mahaica, East Coast, Demerary.

40. By Nathaniel Abraham, of lot 139, Fifth Street, Georgetown, a FIRST MORTGAGE on north half lot number 68 (sixty-eight), in New Charlestown District, in the city of Georgetown, in the county of Demerary and colony of British Guiana, and on all the buildings and erections thereon,—to and in favour of Caroline Vieira, of lot 61, Hadfield street, in the city of Georgetown.

41. By Alice Johanna Hollingsworth, born Blakeney, late Hinds, the wife of William Hollingsworth, both of lot 28, Third Street, Albert Town, Georgetown, TRANSPORT of a piece of land part of Plantation Thomas situate on the sea coast east of the county of Demerary, now called Albert Town, and known on a chart thereof by the Sworn Land Surveyor Joseph Hadfield, deposited in the Registrar's Office of the counties of Demerary and Essequebo as west half lot number 28 (twenty-eight) with the buildings and erections thereon, save and except the building the property of A. N. Santos and subject to a lease dated in favour of the said A. N. Santos, and subject also to a First Mortgage passed in favour of The Hand-in-Hand Mutual Guarantee Fire Insurance Company, Limited, on the 27th day of July, 1912,—to and in favour of William Theophilus Van Cooten, of lot 22, Stabroek, Georgetown, aforesaid.

42. By the Colony of British Guiana, TRANSPORT of cultivation lots numbers 45 (forty-five), and 76 (seventy-six), section B, parts of Plantation Triumph, situate on the east sea coast of the county of Demerara and colony of British Guiana, said lots being laid down and defined on a plan of portion of the said plantation by L. M. Nightingale, Government Surveyor, dated 20th March, 1911, and deposited in the Registrar's Office, on the 11th July, 1912,—to and in favour of Urahia No. 47,807, ex *Avon*, 1890, a single female East indian immigrant, residing at Plantation Triumph.

43. By the Colony of British Guiana, TRANSPORT of cultivation lot number 60 (sixty), section B, part of Plantation Triumph, situate on the east sea coast of the county of Demerara and colony of British Guiana, said lot being laid down and defined on a plan of portion of the said plantation by L. M. Nightingale, Government Surveyor, dated 20th March, 1911, and deposited in the Registrar's Office on the 11th July, 1912,—to and in favour of Bipat, male, B.R., No. 1,618 of 1886, residing at Plantation Triumph.

44. By the Colony of British Guiana, TRANSPORT of cultivation lots numbers 182 (one hundred and eighty-two), 185 (one hundred and eighty-five), section A, and 190 (one hundred and ninety), section B, parts of Plantation Triumph, situate on the east sea coast of the county of Demerara and colony of British Guiana, said lots being laid down and defined on a plan of portion of the said plantation by L. M. Nightingale, Government Surveyor, dated 20th March, 1911, and deposited in the Registrar's Office on the 11th July, 1912,—to and in favour of Padroo, No. 96,604, ex *Moy*, 1903, a male East Indian immigrant, residing at Plantation Triumph.

45. By the Colony of British Guiana, TRANSPORT of cultivation lot number 244 (two hundred and forty-four) section A, part of Plantation Triumph, situate on the east sea coast of the county of Demerara and colony of British Guiana, said lot being laid down and defined on a plan of portion of the said plantation by L. M. Nightingale, Government

Digitized by Google

Surveyor, dated 20th March, 1911, and deposited in the Registrar's Office on the 11th July, 1912,—to and in favour of Murachia, No. 35,098, ex *Rhine*, 1887, a single female East Indian immigrant, residing at Plantation Triumph.

46. By the Colony of British Guiana, TRANSPORT of lot number 11 (eleven), part of Plantation De Witte Zwaan, situate in the island of Leguan, in the Essequibo river, in the county of Essequibo and colony of British Guiana, said lot being laid down and defined on a plan of portion of the front lands of Plantation Anna Maria and De Witte Zwaan by James A. P. Bowhill, Government Surveyor, dated 29th July, 1913, and deposited in the Registrar's Office on the 11th September, 1913, and showing the lots as originally laid down by Sworn Land Surveyor, A. Buchanan, during the years 1841 and 1843,—to and in favour of William McLellan, residing at Plantation De Witte Zwaan.

47. By the Colony of British Guiana, TRANSPORT of house lot number 41 (forty-one), section B, part of Plantation Clonbrook, situate on the east sea coast of the county of Demerara and colony of British Guiana, said lot being laid down and defined on a plan of portion of the front land of the said plantation by James A. P. Bowhill, Government Surveyor, dated 3rd December, 1909, and deposited in the Registrar's Office on the 28th April, 1910,—to and in favour of Ishardai, No. 3,344, ex *Avon*, 1900, a single female East Indian immigrant, residing at Plantation Clonbrook.

48. By the Colony of British Guiana, TRANSPORT of lot number 20 (twenty), part of Plantation Anna Maria, situate in the island of Leguan, in the Essequibo river, in the county of Essequibo and colony of British Guiana, said lot being laid down and defined on a plan of portion of the front lands of Plantations Anna Maria and De Witte Zwaan by James A. P. Bowhill, Government Surveyor, dated 29th July, 1913, and deposited in the Registrar's Office on the 11th September, 1913, and showing the lots as originally laid down by Sworn Land Surveyor A. Buchanan, during the years 1841 and 1843,—to and in favour of Zudhni *alias* Lilliah, B.R., No. 597 of 1886, a single woman, residing at Plantation Anna Maria.

49. By the Colony of British Guiana, TRANSPORT of lot number 32 (thirty-two), part of Plantation Anna Maria, situate in the island of Leguan, in the Essequibo river, in the county of Essequibo and colony of British Guiana, said lot being laid down and defined on a plan of portion of the front lands of Plantations Anna Maria and De Witte Zwaan by James A. P. Bowhill, Government Surveyor, dated 29th July 1913, and deposited in the Registrar's Office on the 11th September, 1913, and showing the lots as originally laid down by Sworn Land Surveyor A. Buchanan, during the years 1841 and 1843,—to and in favour of Mohabir, No. 72,600, ex *Lena*, 1895, a male, East Indian immigrant, residing at Plantation Anna Maria.

50. By the Colony of British Guiana, TRANSPORT of lot number 34 (thirty-four), part of Plantation Anna Maria, situate in the island of Leguan, in the Essequibo River, in the county of Esseqiebo, and colony of British Guiana, said lot being laid down and defined on a plan of portion of the front lands of Plantations Anna Maria and De Witte Zwaan by James A. P. Bowhill, Government Surveyor, dated 29th July, 1913, and deposited in the Registrar's Office on the 11th September, 1913, and showing the lots as originally laid down by Sworn Land Surveyor A. Buchanan during the years 1841 and 1843,—to and in favour of Purgassia, No. 163, ex *Forforshire*, 1874, a single female East Indian immigrant, residing at Plantation Anna Maria.

51. By the Colony of British Guiana, TRANSPORT of, *firstly*, cultivation lots numbers 33 (thirty-three), 34 (thirty-four), 109 (one hundred and nine), 110 (one hundred and ten), section A, 74 (seventy-four) and 161 (one hundred and sixty-one), section B, parts of Plantation Clonbrook, situate on the east sea coast of the county of Demerara and colony of British Guiana, said lots being laid down and defined on a plan of the said plantation by E. S. E. Parker, Government Surveyor, dated 25th March, 1908, and deposited in the Registrar's Office on the 28th April, 1910; and *secondly*, house lot number 38 (thirty-eight)), section A, part of the said plantation, said lot being laid down and defined on a plan of portion of the front lands of the said plantation by James A. P. Bowhill, Government Surveyor, dated 3rd December, 1909, and deposited in the Registrar's Office on the 28th April, 1910,—to and in favour of Timal, No. 52,882 ex *Ganges*, 1891, a male East Indian immigrant, residing at Plantation Clonbrook.

52. By the Colony of British Guiana, TRANSPORT of cultivation lot number 184 (one hundred and eighty-four), section A, part of Plantation Triumph, situate on the east sea coast of the county of Demerara and colony of British Guiana, said lot being laid down and defined on a plan of portion of the said plantation by L. M. Nightingale, Government Surveyor, dated 20th March, 1911, and deposited in the Registrar's Office on the 11th July, 1912,—to and in favour of Somwaria, B.R., No. 335 of 1893, a single woman, residing at Plantation Triumph.

53. By the Colony of British Guiana, TRANSPORT of cultivation lots numbers 474 (four hundred and seventy-four) and 475 (four hundred and seventy-five), section A, parts of Plantation Triumph, situate on the east sea coast of the county of Demerara and colony of British Guiana, said lots being laid down and defined on a plan of portion of the said plantation by L. M. Nightingale, Government Surveyor, dated 20th March, 1911, and deposited in the Registrar's Office on the 11th July, 1912,—to and in favour of Chinna, No. 96,306, ex *Moy*, 1903, a male East Indian immigrant, residing at Plantation Triumph.

54. By the Colony of British Guiana, TRANSPORT of cultivation lot number 114 (one hundred and fourteen), section A, part of Plantation Triumph, situate on the east sea coast of the county of Demerara and colony of British Guiana, said lot being laid down and defined on a plan of portion of the said plantation by L. M. Nigh ingale, Government Surveyor, dated 20th March, 1911, and deposited in the Registrar's Office on the 11th July, 1912,—to and in favour of Mansa, No. 57,862, ex *Grecian*, 1892, a male East Indian immigrant, residing at Plantation Triumph.

55. By the Colony of British Guiana, TRANSPORT of cultivation lot number 254 (two hundred and fifty-four), section A, part of Plantation Triumph, situate on the east sea coast of the county of Demerara and colony of British Guiana, said lot being laid down and defined on a plan of portion of the said plantation by L. M. Nightingale, Government Surveyor, dated 20th March, 1911, and deposited in the Registrar's Office on the 11th July, 1912,—to and in favour of Sundaria, No. 43,300, ex *Rhine*, 1889, a single female East Indian immigrant, residing at Plantation Triumph.

56. By the Colony of British Guiana, TRANSPORT of cultivation lots numbers 8 (eight), section A, and 164 (one hundred and sixty-four), section B, parts of Plantation Triumph, situate on the east sea coast of the county of Demerara and colony of British Guiana, said lots being laid down and defined on a plan of portion of the said plantation by L M. Nightingale, Government Surveyor, dated 20th March, 1911, and deposited in the Registrar's Office on the 11th July, 1912,—to and in favour of Panchu, No. 97,153, ex *Mersey*, 1904, a male East Indian immigrant, residing at Plantation Triumph.

57. By the Colony of British Guiana, TRANSPORT of cultivation lot number 118 (one hundred and eighteen), section B, part of Plantation Triumph, situate on the east sea coast of the county of Demerara and colony of British Guiana, said lot being laid down and defined on a plan of portion of the said plantation by L M. Nightingale, Government Surveyor, dated 20th March, 1911, and deposited in the Registrar's Office on the 11th July, 1912,—to and in favour of Dhan, male, B.R., 636, of 1887, residing at Plantation Trinmph.

58. By the Colony of British Guiana, TRANSPORT of cultivation lot number 226 (two hundred and twenty-six), section B, part of Plantation Triumph, situate on the east sea coast of the county of Demerara and colony of British Guiana, said lot being laid down and defined on a plan of portion of the said plantation by L. M. Nightingale, Government Surveyor, dated 20th March, 1911, and deposited in the Registrar's Office on the 11th July, 1912,—to and in favour of Ramsuth, male, B.R , No. 891, of 1890, residing at Plantation Triumph.

59. By the Colony of British Guiana, TRANSPORT of cultivation lots numbers 212 (two hundred and twelve), section A, 170 (one hundred and seventy), 227 (two hundred and twenty-seven) and 228 (two hundred and twenty-eight), section B, parts of Plantation Triumph, situate on the east sea coast of the county of Demerara and colony of British Guiana, said lots being laid down and defined on a plan of portion of the said plantation by L. M. Nightingale, Government Surveyor, dated 20th March, 1911, and deposited in the Registrar's Office on the 11th July, 1912,—to and in favour of Kabutari, No. 68,931, ex *Avon*, 1894, a single female East Indian immigrant, residing at Plantation Triumph.

60. By the Colony of British Guiana, TRANSPORT of, *firstly*, cultivation lots numbers 75 (seventy-five) and 87 (eighty-seven), section B, parts of Plantation Triumph, situate on the east sea coast of the county of Demerara and colony of British Guiana, said lots being laid down and defined on a plan of portion of the said plantation by L. M. Nightingale, Government Surveyor, dated 20th March, 1911, and deposited in the Registrar's Office

Digitized by Google

on the 11th July, 1912; *secondly*, cultivation lots numbers 20 (twenty) and 32 (thirty-two), section C, parts of the said plantation, said lots being laid down and defined on a plan of portion of the said plantation by L. M. Nightingale, Government Surveyor, dated 4th September, 1912, and deposited in the Registrar's Office on the 19th December, 1912; and *thirdly*, a strip of land lying between house lots numbers 115 (one hundred and fifteen) and 116 (one hundred and sixteen) on the western half of the said plantation, said strip of land being laid down and defined on a plan of portion of the said plantation by Edward Chalmers, Sworn Land Surveyor, dated 1st September, 1875, and deposited in the Registrar's Office on the 22nd February, 1876,—to and in favour of Sohodori, No. 16,639, ex *Berar*, 1883, a single female East Indian immigrant, residing at Plantation Triumph.

61. By the Colony of British Guiana, TRANSPORT of cultivation lot number 160 (one hundred and sixty), section A, part of Plantation Triumph, situate on the east sea coast of the county of Demerara and colony of British Guiana, said lot being laid down and defined on a plan of portion of the said plantation by L. M. Nightingale, Government Surveyor, dated 20th March, 1911, and deposited in the Registrar's Office on the 11th July, 1912,—to and in favour of Musuddi, No. 48,803, ex *Foyle*, 1891, a male East Indian immigrant, residing at Plantation Triumph.

62. By the Colony of British Guiana, TRANSPORT of cultivation lot number 150 (one hundred and fifty), section A, part of Plantation Triumph, situate on the east sea coast of the county of Demerara and colony of British Guiana, said lot being laid down and defined on a plan of portion of the said plantation by L. M. Nightingale, Government Surveyor, dated 20th March, 1911, and deposited in the Registrar's Office on the 11th July, 1912,—to and in favour of Sukai, No. 111,735, ex *Indus*, 1910, a male East Indian immigrant, residing at Plantation Triumph.

63. By the Colony of British Guiana, TRANSPORT of cultivation lots numbers 61 (sixty-one) and 62 (sixty-two), section B, parts of Plantation Triumph, situate on the east sea coast of the county of Demerara and colony of British Guiana, said lots being laid down and defined on a plan of portion of the said plantation by L. M. Nightingale, Government Surveyor, dated 20th March, 1911, and deposited in the Registrar's Office on the 11th July, 1912,—to and in favour of Mehilall, No. 83,472, ex *Avon*, 1900, a male East Indian immigrant, residing at Plantation Triumph.

64. By the Colony of British Guiana, TRANSPORT of lot number 40 (forty), part of Plantation Anna Maria, situate in the island of Leguan, in the Essequibo River, in the county of Essequibo and colony of British Guiana, said lot being laid down and defined on a plan of portion of the front lands of Plantations Anna Maria and De Witte Zwaan, by James A. P. Bowhill, Government Surveyor, dated 29th July, 1913, and deposited in the Registrar's Office on the 11th September, 1913, and showing the lots as originally laid down by Sworn Land Surveyor A. Buchanan during the years 1841 and 1843,—to and in favour of Ori, No. 80,483, ex *Forth*, 1899, a male East Indian immigrant, residing at Plantation Anna Maria.

65. By the Colony of British Guiana, TRANSPORT of lot number 2 (two), part of Plantation De Witte Zwaan, situate in the island of Leguan, in the Essequibo River, in the county of Essequibo and colony of British Guiana, said lot being laid down and defined on a plan of portion of the front lands of Plantations Anna Maria and De Witte Zwaan by James A. P. Bowhill, Government Surveyor, dated 29th July, 1913, and deposited in the Registrar's Office on the 11th September, 1913, and showing the lots as originally laid down by Sworn Land Surveyor A. Buchanan, during the years 1841 and 1843, —to and in favour of Isaac Emmanuel Hall, residing at Plantation De Witte Zwaan.

66. By the Colony of British Guiana, TRANSPORT of cultivation lots numbers 107 (one hundred and seven), section C, and 117 (one hundred and seventeen), section D, parts of Plantation Triumph, situate on the east sea coast of the county of Demerara and colony of British Guiana, said lots being laid down and defined on a plan of portion of the said plantation by L. M. Nightingale, Government Surveyor, dated 4th September, 1912, and deposited in the Registrar's Office on the 19th December, 1912—to and in favour of David Reginald Glasgow, residing at Plantation Triumph.

67. By the Colony of British Guiana, TRANSPORT of cultivation lots numbers 100 (one hundred), and 108 (one hundred and eight), section D, parts of Plantation Triumph, situate on the east sea coast of the county of Demerara and colony of British Guiana, said lots being laid down and defined on a plan of portion of the said plantation by L. M. Nightingale, Government Surveyor, dated 4th September, 1912, and deposited in the Registrar's Office on the 19th December, 1912, to and in favour of Alexander Munroe, residing at Plantation Triumph.

68. By the Colony of British Guiana, TRANSPORT of *firstly*, cultivation lots numbers 448 (four hundred and forty-eight), 449 (four hundred and forty-nine) and 450 (four hundred and fifty), section B, parts of Plantation Triumph, situate on the east sea coast of the county of Demerara and colony of British Guiana, said lots being laid down and defined on a plan of portion of the said plantation by L. M. Nightingale, Government Surveyor, dated 20th March, 1911, and deposited in the Registrar's Office on the 11th July, 1912; and *secondly*, cultivation lots numbers 29 (twenty-nine), section C, and 41 (forty-one), section D, parts of the said plantation, said lots being laid down and defined on a plan of portion of the said plantation by L. M Nightingale, Government Surveyor, dated 4th September, 1912, and deposited in the Registrar's Office on the 19th December, 1912,—to and in favour of Aaron Nathaniel Grant, residing at Plantation Triumph.

69. By the Colony of British Guiana, TRANSPORT of cultivation lot number 168 (one hundred and sixty-eight, section A, part of Plantation Triumph, situate on the east sea coast of the county of Demerara and colony of British Guiana, said lot being laid down and defined on a plan of portion of the said plantation by L. M Nightingale, Government Surveyor, dated 20th March, 1911, and deposited in the Registrar's Office on the 11th July, 1912, to and in favour of Kandhai, No. 91,314, ex *Ems*, 1901, a male East Indian immigrant residing at Plantation Triumph.

70. By the Colony of British Guiana, TRANSPORT of cultivation lot number 110 one hundred and ten), section B, part of Plantation Triumph, situate on the east sea coast of the county of Demerara and colony of British Guiana, said lot being laid down and defined on a plan of portion of the said plantation by L. M. Nightingale, Government Surveyor, dated 20th March, 1911, and deposited in the Registrar's Office on the 11th July, 1912,—to and in favour of Kowlessur, No. 94,655, ex *Moy*, 1902, a male East Indian immigrant residing at Plantation Triumph.

71. By the Colony of British Guiana, TRANSPORT of cultivation lot number 57 (fifty-seven), section A, part of Plantation Triumph, situate on the east sea coast of the county of Demerara and colony of British Guiana, said lot being laid down and defined on a plan of portion of the said plantation by L. M. Nightingale, Government Surveyor, dated 20th March, 1911, and deposited in the Registrar's Office on the 11th July, 1912,—to and in favour of Bagantia, B.R., No. 1,580 of 1887, a single woman residing at Plantation Triumph.

72. By the Colony of British Guiana, TRANSPORT of cultivation lots numbers 101 (one hundred and one) and 295 (two hundred and ninety-five), section B, parts of Plantation Triumph, situate on the east sea coast of the county of Demerara and colony of British Guiana, said lots being laid down and defined on a plan of portion of the said plantation by L. M. Nightingale, Government Surveyor, dated 20th March, 1911, and deposited in the Registrar's Office on the 11th July, 1912, —to and in favour of Baldeo, male, No. 50, Casual, 1888, residing at Plantation Triumph.

73. By the Colony of British Guiana, TRANSPORT of cultivation lot number 120 (one hundred and twenty) section A, part of Plantation Triumph, situate on the east sea coast of the county of Demerara and colony of British Guiana, said lot being laid down and defined on a plan of portion of the said plantation by L. M. Nightingale, Government Surveyor, dated 20th March, 1911, and deposited in the Registrar's Office on the 11th July 1912, to and in favour of Bakhas, No. 105,370, ex *Mersey*, 1907, a male East Indian immigrant, rasiding at Plantation Triumph.

74. By the Colony of British Guiana, TRANSPORT of cultivation lot number 193 (one hundred and ninety-three), section A, part of Plantation Triumph, situate on the east sea coast of the county of Demerara and colony of British Guiana, said lot being laid down and defined on a plan of portion of the said plantation by L. M. Nightingale, Government Surveyor, dated 20th March, 1911, and deposited in the Registrar's Office on the 11th July, 1912,—to and in favour of Karamat, No. 109,817, ex *Indus*, 1909, a male East Indian immigrant residing at Plantation Triumph.

75. By the Colony of British Guiana, TRANSPORT of house lot number 4 (four), part of the front lands of Plantation Windsor Forest, *cum anexis*, situate on the west sea coast of the county of Demerara and colony of British Guiana, said lot being laid down and defined on a plan of portion of the front lands of the said plantation by A. J.

Digitized by Google

Cheong, Government Surveyor, dated 11th January, 1912, and deposited in the Registrar's Office on the 26th June, 1912,—to and in favour of Musai, No. 73,236, ex *Jura*, 1895, a male East Indian immigrant residing at Plantation Windsor Forest.

76. By the Colony of British Guiana, TRANSPORT of cultivation lot number 214 (two hundred and fourteen), section A, part of Plantation Clonbrook, situate on the east sea coast of the county of Demerara and colony of British Guiana, said lot being laid down and defined on a plan of portion of the said plantation by E. S. E. Parker, Government Surveyor, dated 25th March, 1908, and deposited in the Registrar's Office on the 28th April, 1910,—to and in favour of Alladin, No. 82,550, ex *Moy*, 1909, a male East Indian immigrant residing at Plantation Clonbrook

77. By the Colony of British Guiana, TRANSPORT of cultivation lot number 189 (one hundred and eighty-nine), section A, part of Plantation Clonbrook, situate on the east sea coast of the county of Demerary and colony of British Guiana, said lot being laid down and defined on a plan of portion of the said plantation by E. S. E. Parker, Government Surveyor, dated 25th March, 1908, and deposited in the Registrar's Office on the 28th April, 1910, -to and in favour of Bhouro, No. 86,355, ex *Ems*, 1900, a male East Indian immigrant residing at Plantation Clonbrook.

78. By the Colony of British Guiana, TRANSPORT of cultivation lots numbers 362 (three hundred and sixty-two) and 363 (three hundred and sixty-three), section A, parts of Plantation Triumph, situate on the east sea coast of the county of Demerara and colony of British Guiana, said lots being laid down and defined on a plan of portion of the said plantation by L. M. Nightingale, Government Surveyor, dated 20th March, 1911, and deposited in the Registrar's Office on the 11th July, 1912, -to and in favour of Salaru, No. 88,124, ex *Main*, 1900, a male East Indian immigrant, residing at Plantation Triumph.

79. By the Colony of British Guiana, TRANSPORT of, *firstly*, cultivation lot number 143 (one hundred and forty-three), section A, part of plantation Triumph, situate on the east sea coast of the county of Demerara and colony of British Guiana, said lot being laid down and defined on a plan of portion of the said plantation by L. M. Nightingale, Government Surveyor, dated 20th March, 1911, and deposited in the Registrar's Office on the 11th July, 1912; and *secondly*, cultivation lot number 28 (twenty-eight), section C, part of the said plantation, said lot being laid down and defined on a plan of portion of the said plantation by L. M. Nightingale, Goverment Surveyor, dated 4th September, 1912, and deposited in the Registrar's Office on the 19th December, 1912, -to and in favour of Panchoo, No. 57,929, ex *Grecian*, 1892, a male East Indian immigrant residing at Plantation Triumph.

80. By the Colony of British Guiana, TRANSPORT of cultivation lots numbers 136 (one hundred and thirty-six) and 137 (one hundred and thirty-seven), section A, parts of Plantation Triumph, situate on the east sea coast of the county of Demerara and colony British Guiana, said lots being laid down and defined on a plan of portion of the said plantation by L. M. Nightingale, Government Surveyor, dated 20th March, 1911, and deposited in the Registrar's Office on the 11th July, 1912,—to and in favour of Gulab, No. 51,952, ex *Jura*, 1891, a male East Indian immigrant residing at Plantation Triumph.

81. By the Colony of British Guiana, TRANSPORT of cultivation lot number 173 (one hundred and seventy-three), section B, part of Plantation Triumph, situate on the east sea coast of the county of Demerara and colony of British Guiana, said lot being laid down and defined on a plan of portion of the said plantation by L. M. Nightingale, Government Surveyor, dated 20th March, 1911, and deposited in the Registrar's Office on the 11th July, 1912,—to and in favour of Mungroo, No. 35,049, ex *Rhine*, 1887, a male East Indian immigrant residing at Plantation Triumph.

82. By the Colony of British Guiana, TRANSPORT of cultivation lot number 125 (one hundred and twenty-five), section B, part of Plantation Triumph, situate on the east sea coast of the county of Demerara and colony of British Guiana, said lot being laid down and defined on a plan of portion of the said plantation by L. M. Nightingale, Government Surveyor, dated 20th March, 1911, and deposited in the Registrar's Office on the 11th July, 1912,—to and in favour of Sookhary, No. 14, ex *Jura*, 1878, a male East Indian immigrant, residing at Plantation Triumph.

83. By the Colony of British Guiana, TRANSPORT of cultivation lots numbers 141 (one hundred and forty-one) and 194 (one hundred and ninety-four), section B, parts of Plantation Triumph, situate on the east sea coast of the county of Demerara and colony of British Guiana, said lots being laid down and defined on a plan of portion of the said plantation by L. M. Nightingale, Government Surveyor, dated 20th March, 1911, and deposited in the Registrar's Office on the 11th July, 1912,—to and in favour of Jaithoo, No. 144, ex *Rohilla*, 1879, a male East Indian immigrant residing at Plantation Triumph.

84. By the Colony of British Guiana, TRANSPORT of cultivation lot number 175 (one hundred and seventy-five), section B, part of Plantation Triumph, situate on the east sea coast of the county of Demerara and colony of British Guiana, said lot being laid down and defined on a plan of portion of the said plantation by L. M. Nightingale, Government Surveyor, dated 20th March, 1911, and deposited in the Registrar's Office on the 11th July, 1912, -to and in favour of Motie, No. 72,029, ex *Elbe*, 1895, a male East Indian immigrant residing at Plantation Triumph.

85. By the Colony of British Guiana, TRANSPORT of cultivation lot number 122 (one hundred and twenty-two), section A, part of Plantation Triumph, situate on the east sea coast of the county of Demerara and colony of British Guiana, said lot being laid down and defined on a plan of portion of the said plantation by L. M. Nightingale, Government Surveyor, dated 20th March, 1911, and deposited in the Registrar's Office on the 11th July, 1912,—to and in favour of Seetaram, No. 96,728, ex *Moy*, 1903, a male East Indian immigrant, residing at Plantation Triumph.

86. By the Colony of British Guiana, TRANSPORT of cultivation lot number 42 (forty-two), section A, part of Plantation Triumph, situate on the east sea coast of the county of Demerara and colony of British Guiana, said lot being laid down and defined on a plan of portion of the said plantation by L. M. Nightingale, Government Surveyor, dated 20th March, 1911, and deposited in the Registrar's Office on the 11th July, 1912,—to and in favour of Terbeni, No. 94,342, ex *Forth*, 1902, a male East Indian immigrant, residing at Plantation Success.

87. By the Colony of British Guiana, TRANSPORT of cultivation lot number 432, (four hundred and thirty-two), section A, part of Plantation Triumph, situate on the east coast of the county of Demerara and colony of British Guiana, said lot being laid down and defined on a plan of portion of the said plantation by L. M. Nightingale, Government Surveyor, dated 20th March, 1911, and deposited in the Registrar's Office on the 11th July, 1912, —to and in favour of Balgobin, No. 42,315, ex *Brenda*, 1889, a male East Indian immigrant, residing at Plantation Triumph.

88. By the Colony of British Guiana, TRANSPORT of cultivation lot number 104 (one hundred and four), section B, part of Plantation Triumph, situate on the east sea coast of the county of Demerara and colony of British Guiana, said lot being laid down and defined on a plan of portion of the said plantation by L. M. Nightingale, Government Surveyor, dated 20th March, 1911, and deposited in the Registrar's Office on the 11th July, 1912,—to and in favour of Rama, No. 82,358, ex *Mersey*, 1899, a male East Indian immigrant, residing at Beterverwagting Village.

89. By the Colony of British Guiana, TRANSPORT of cultivation lot number 108 (one hundred and eight), section B, part of Plantation Triumph, situate on the east sea coast of the county of Demerara and colony of British Guiana, said lot being laid down and defined on a plan of portion of the said plantation by L. M. Nightingale, Government Surveyor, dated 20th March, 1911, and deposited in the Registrar's Office on the 11th July, 1912,—to and in favour of Somwaria, B.R., 621, of 1886, a single woman, residing at Plantation Triumph.

90. By Irvina Annie Mary Outridge, of lot 37, Lamaha Street, Georgetown, TRANSPORT of the east half lot number 37 (thirty-seven), in that part of Georgetown called Queenstown Ward, as laid down and defined on the plan of the district, situated on the lands of the Thomas estate, made by the Sworn Land Surveyor Luke M. Hill, C.E., dated 1st September, 1887, and deposited in the office in Georgetown of the Registrar of the colony of British Guiana on the seventh day of April, 1888, in pursuance of the provisions of section six of Ordinance two of 1887, said lot number 37 (thirty-seven) being subject to the By-Laws and Regulations passed by the Mayor and Town Council on the 15th May, 1888, and sanctioned by the Governor and Court of Policy on the 10th July, 1888, with all the buildings and erections thereon,—to and in favour of the minors Albert Irvine Outridge and Eric Vain Outridge, of lot 37, Lamaha Street, Georgetown.

91. By Ernestine Elma Munro, widow, of Adventure House, Suddie, Essequebo, TRANSPORT to lots numbers 18 (eighteen) and E, section E, part of the lands of Plantation Adventure, situate in the

Digitized by Google

county of Essequebo in the Colony of British Guiana, said lots being laid down and defined on a plan of the said plantation by E. A. Pairaudeau, Assistant Crown Surveyor, dated 28th December, 1885, and deposited in the Registrar's Office of British Guiana on the 5th of February, 1887, with the building and erections thereon, save and except one building used as a provision shop belonging to Krishna Marage and a troolie house owned by Pulton, a free coolie man,—to and in favour of Ranjoo, No. 415, ex *Marian Moore*, 1859, East Indian woman, residing at Adventure Village, Essequebo.

92. By John Edward Greene, of lot 28, Holmes Street, Georgetown, TRANSPORT of west half of west half of lot number 6, (six), section A, west half of west half of lot number 28 (twenty-eight), section B, and west half of west half of lot number 28 (twenty-eight), section C, Plaisance, in the Plaisance Village District, in the county of Demerara and in the colony of British Guiana, with all the buildings and erections thereon,—to and in favour of Thomas Adonis of Plaisance, East Coast, Demerara.

93. By Ramlochan, male, B.R. No. 291 of 1870, of Dundee, East Coast, Demerary, TRANSPORT of a piece of land being part of a tract of Crown land, situate, lying and being on the right bank of the Mahaicony Creek, commencing at a point about 50 roods below the lower façade paal of a tract in the occupancy of Bhukun, situate on the left bank of the Mahaicony Creek and extending thence upward in façade S. 20° W. 100 roods by a mean depth S. 70° E. 300 roods in the county of Demerara, in the colony of British Guiana and containing one hundred acres, as shown on a diagram by F. U. Tronchin, acting Government Surveyor, dated the 28th day of August, 1897, a duplicate of which diagram together with a duplicate of Grant No. 1,767, is deposited in the office of the Government Land Department, the piece of land hereby transported having a façade of 25 roods commencing from the southern extremity of the eastern boundary and extending in a northerly direction by the whole depth of the said tract of land, subject to the conditions contained in the said grant,—to and in favour of Tooraballi, male, No. 32 C.R., 1892, of Dundee, East Coast.

Registrar's Office of British Guiana, Georgetown, Demerary, this 12th day of December, 1913.

L. C. DALTON,
Registrar.

County of Berbice.

27TH DECEMBER, 1913.

[THIRD PUBLICATION.]

THE following TRANSPORTS are intended to be passed before one of Their Honours the Judges of the Supreme Court of British Guiana on any day after Saturday, the 27th day of December, 1913, which such Judge shall be pleased to appoint, viz.:—

1. By the Official Receiver of British Guiana, acting under the authority of Ordinance No. 24 of 1905 as representing the estate of Urjoon, male Indian immigrant, No. 178, ex *Jessie Munn*, 1861, deceased, TRANSPORT of lot number 42 (forty-two), part of the southern portion of the eastern half of Plantation Palmyra (No. 4) being the southern half of the eastern one-third of lots numbers one, two, three and four, situate, lying and being on the east sea coast of the county of Berbice, the said lot number 42 (forty-two), being laid down and defined on a diagram of the said eastern half of Plantation Palmyra (No. 4) made by Edward Chalmers, Sworn Land Surveyor, dated June, 1903, and deposited in the Registrar's Office of British Guiana, New Amsterdam, on the 17th day of August, 1903, with the right of grazing cattle and other stock on the pasturage grounds of the whole of said Plantation Palmyra (No. 4) and reserving to the present and future proprietors of the said plantation, the right of grazing cattle and other stock over the pasturage grounds of the said lot hereby transported,—to and in favour of the estate of Beepat, male Indian immigrant No. 452, ex *Adsa*, 1875, deceased.

2. By Choolia, female, No. 2,569, ex *Hereford*, 1873, of Plantation Skeldon, Berbice, TRANSPORT of lot number 11 (eleven), sections A, B, C, D, E, F, G, H, and I, parts of Plantation Lot No. 70 (seventy), otherwise known as Plantation Massiah, situate on the Corentyne Coast, in the county of Berbice, the said lot number 11 (eleven), being laid down and defined on a diagram of the said Plantation Lot number 70 (seventy), otherwise known as Plantation Massiah, by William Chalmers, Assistant Crown Surveyor, dated 16th December, 1887, and deposited in the Registrar's Office in Berbice on the 17th day of February, 1888, with the buildings thereon,—to and in favour of Shewsanker (also known as Shivsanker), male, C.R., No. 742 of No. 69 Village Corentyne Coast Berbice.

3. By Jewansing, male, No. 88,444, ex *Elbe*, 1901, of 69 Village, Corentyne Coast, Berbice, TRANSPORT of lot number 38 (thirty-eight), part of lot number 69 (sixty-nine), also known as Plantation Friendship, situate on the Corentyne Coast of the county of Berbice, in the colony of British Guiana, the said lot number 38 (thirty-eight) being laid down and defined on a diagram of the said lot number 69 (sixty-nine), made by the Sworn Land Surveyor John Peter Prass, dated 1st July, 1881, and deposited in the Registrar's Office at New Amsterdam on the 10th day of December, 1884, with all the buildings and erections thereon,—to and in favour of Shewsanker (also known as Shivsanker), male, C. R., No. 742, of 69 Village, aforesaid.

4. By John Hampden King, Immigration Agent General of British Guiana as guardian *ad hoc* of the minors Hulakia also known as Hoolakeah, single female East Indian, B.R., No. 526 of 1893, and Badrinath, also known as Badenath, No. 228, B.R., of 1897, being hereto duly authorised by an order of His Honour Sir Henry Alleyne Bovell, Knight, Chief Justice of British Guiana, dated 27th November, 1911, the said Hoolakeah, being one of the universal legatees under the last will and testament of her father, Sunker, male, No. 20,477, ex *Shannon*, 1884, deceased, deposited in the Registrar's Office in Berbice on the 13th February, 1899, and the said Hoolakeah and the said Badrinath being the sole legatees under the last will testament of their mother, Busuntcoomary, female, No. 20,025, ex *Shannon*, 1884, deceased, deposited in the Registrar's Office in Berbice on the 24th August, 1909, the said Busuntcoomary having been married to the said Sunker in community of property and having been the other legatee under his said will, the said minor Hulakia being one of the heiresses under the last wills and testaments of her father Sunker, deceased, and her mother Busnut Coomary, deceased, who was the other heiress under the will of the said Sunker, deceased, and the said minor Badrinath as being entitled to his legitimate portion of the estate of his father the said Sunker, deceased, and also as the other heir under the will of his mother the said Busnut Coomary, deceased, TRANSPORT of east half of lot number 3 (three) part of lot number 9 (nine), being one of the lots forming the sugar Plantation Goldstone Hall now known as part of Plantation Adelphi, situate on the right bank of the Canje creek, in the county of Berbice, the said lot number 3 (three), being laid down and defined on a diagram by Eustace P. Austin, acting Government Surveyor, bearing date 9th February, 1891, and deposited in the Registrar's Office of British Guiana in the said county on the 1st of October, 1891,—to and in favour of Munger, male, No. 188, B.R., 1869, of Betsy Ground, Canje creek, Berbice.

Registrar's Office of British Guiana, New Amsterdam, Berbice, this 12th day of December, 1913.

L. C. DALTON.
Registrar.

Execution Sales.

BY THE REGISTRAR.

Counties of Demerary & Essequebo.

[FIRST PUBLICATION.]

PURSUANT to an order granted by His Honour Sir Thomas Crossley Rayner, Knight, Chief Justice of British Guiana, bearing date 13th November, 1913, on the petition of Ramotar of Golden Grove, East Coast, Demerara, and colony of British Guiana, plaintiff:—

I, the undersigned Registrar of British Guiana, or my lawful deputy, will expose for sale to the highest bidder, in presence of a Sworn Clerk or Assistant Sworn Clerk, at the Victoria Law Courts, in the city of Georgetown, on Monday, the 12th day of January, 1914, at 12 o'clock, noon:—

1. In behalf of the abovenamed petitioner *versus* J. C. Stelman, defendant:—The east quarter of lot number 119 (one hundred and nineteen), section B, with the buildings and erections thereon, east quarter of lot number 79 (seventy-nine), section A, east quarter of lot number 77 (seventy-seven), section C, east three-quarters of lot number 123 (one hundred and twenty three), section D, lot number 77 (seventy-seven), section G, situate in Buxton Village, in the county of Demerary and colony of British Guiana.

[FIRST PUBLICATION.]

PURSUANT to an Order granted by His Honour Sir Thomas Crossley Rayner, Knight, Chief Justice of British Guiana, bearing date 19th Decem-

Digitized by Google

ber, 1913, on the petition of Newton Fraser, an inhabitant of the county of Demerary, plaintiff :—

I, the undersigned Reigistrar of British Guiana or my lawful deputy, will expose for sale to the highest bidder, in the presence of a Sworn Clerk or Assistant Sworn Clerk, at the Victoria Law Courts, in the city of Georgetown, on Monday, the 12th day of January, 1914, at 12 o'clock, noon.

2. In behalf of the abovenamed petitioner *versus* Alice Jane Lashley, Beatrice Lashley and Augustus Lashley, defendants:—The undivided half part or share of and in the north half of lot number 331 (three hundred and thirty-one) situate in Cumings Street, South Cumingsburg District, in the city of Georgetown, county of Demerary and colony of British Guiana, without the buildings and erections thereon.

[FIRST PUBLICATION.]

PURSUANT to writs of Execution in the matters following :—

I, the undersigned Registrar of British Guiana, or my lawful deputy, will expose for sale to the highest bidder in presence of a Sworn Clerk or Assistant Sworn Clerk, at the Victoria Law Courts, in the city of Georgetown, on Monday the 12th day of January, 1914, at 12 o'clock, noon :—

3. In behalf of the Chairman of the Local Authority of the Meadow Bank Country District *versus* the proprietor of S ½ of W ½ of lot No. 18, Meadow Bank, in the Meadow Bank Country District :—South half of west half of lot number 18, Meadow Bank, in the Meadow Bank Country District, in the county of Demerary, and colony of British Guiana, with the building thereon, appraised as the property of Parbu Sawh.

4. In behalf of the Chairman of the Local Authority of the Craig Village District *versus* the proprietor of lot No. 10, east section of the front lands of Craig and Good Success, in the Craig District :—Lot number 10, east section of the front lands of Craig and Success, in the Craig Village District, in the county of Demerary, and colony of British Guiana, without the building thereon, appraised as the property of Richard A. Lewis.

5. In behalf of the Chairman of the Local Authority of the Craig Village District *versus* the proprietor of E ½ of W ½ of lot No. 34, south section of the back lands of Craig and Good Success in the Craig Village District :—East half of west half of lot number 34, south section of the back lands of Craig and Good Success in the Craig Village District, in the county of Demerary, and colony of British Guiana, no building thereon, appraised as the property of Chester.

6. In behalf of the Chairman of the Rural Sanitary Authority of the East Coast Sanitary District *versus* the proprietor of E ½ of lot No. 61, section G, Beterverwagting, a portion of the said District :—East half of lot number 61, section C, Beterverwagting, in the East Coast Demerara Rural Sanitary District, in the county of Demerary, and colony of British Guiana, no building thereon, appraised as the property of Chas. Adams.

7. In behalf of the Chairman of the Local Authority of the Triumph Country District *versus* the proprietor of E. ½ of W. ½ of No. 59, western half, Triumph, in the Triumph Country District :—East half of west half of lot number 59, western half, Triumph, in the Triumph Country District, in the county of Demerary, and colony of British Guiana, without the building thereon, appraised as the property of T. H. Ledoux.

8. In behalf of the Chairman of the Local Authority of the Triumph Country District *versus* the proprietor of lot No. 60, eastern half, Triumph, in the Triumph Country District :—Lot number 60, eastern half, Triumph, in the Triumph Country District, in the county of Demerary, and colony of British Guiana, with the building thereon, appraised as the property of Prince A. Green.

9. In behalf of the Chairman of the Local Authority of the Triumph Country District *versus* the proprietor of lot No. 150, western half, Triumph, in the Triumph Country District :—Lot number 150, western half, Triumph, in the Triumph Country District, in the county Demerary, and colony of British Guiana, without the building thereon, appraised as the property of Daniel Jones.

10. In behalf of the Chairman of the Local Authority of the Victoria Village District *versus* the proprietor of one house on lot No. number 11, section A, Victoria, in the Victoria Village District :—One house on lot number 11, section A. Victoria, in the Victoria Village District, in the county of Demerary, and colony of British Guiana, appraised as the property of Eliza Williams.

11. In behalf of the Chairman of the Local Authority of the Victoria Village District *versus* the proprietor of W½ of lot No. 39, section B ; W½ of lot No, 34, section D ; E. ½ of lot No. 41, section F, Victoria, in the Victoria Village District :—West half of lot number 39, section B ; west quarter of lot number 34, section D ; East quarter of lot number 41, section F, Victoria, in the Victoria Village District, in the county of Demerary, and colony of British Guiana, with the building thereon, appraised as the property of William Prince.

12. In behalf of the Chairman of the Local Authority of the Victoria Village District *versus* the proprietor of E½ of lot No. 374, and E½ of lot No. 375, section B, Victoria, in the Victoria Village District :—East half of lot number 374, and east half of lot number 375, section B, Victoria, in the Victoria Village District, in the county of Demerary, and colony of British Guiana, with the building thereon, appraised as the property of H. D. Dolphin.

13. In behalf of the Chairman of the Local Authority of the Clonbrook Country District *versus* the proprietor of cultivation lot No. 5, section A ; cultivation lot No. 179, section B ; houses lot No. 47, section B, Clonbrook, in the Clonbrook Country District:—Cultivation lot number 5, section A ; cultivation lot number 179, section B ; house lot number 47, section B, Clonbrook, in the Clonbrook Village District, in the county of Demerary, and colony of British Guiana, no building thereon, appraised as the property of Karim.

14. In behalf of the Chairman of the Local Authority of the Clonbrook Country District *versus* the proprietor of house lot No. 25, section A, Clonbrook, in the Clonkrook Country District :—House lot number 25, section A, Clonbrook, in the Clonbrook Country District, in the county of Demerary, and colony of British Guiana, no building thereon, appraised as the property of Peary Lall.

15. In behalf of the Chairman of the Local Authority of the Clonbrook Country District *versus* the proprietor of cultivation lots Nos. 169, 170 and 171, section A ; house lot No. 15, section A, Clonbrook, in the Clonbrook Country District :—Cultivation lots numbers 169, 170 and 171, section A ; house lot number 15, section A, Clonbrook, in the Clonbrook Country District, in the county of Demerary, and colony of British Guiana, no building thereon, appraisod as the property of Pokhun.

16. In behalf of the Chairman of the Local Authority of the Clonbrook Country District *versus* the proprietor of house lot No. 13, section B, Clonbrook, in the Clonbrook Country District :—House lot number 13, section B, Clonbrook, in the Clonbrook Country District, in the county of Demerary and colony of British Guiana, no building thereon, appraised as the property of Amadeo Reis.

17. In behalf of the Chairman of the Local Authority of the Clonbrook Country District *versus* the proprietor of cultivation lot No. 207, section B, Clonbrook, in the Clonbrook Country District :—Cultivation lot number 207, section B, Clonbrook, in the Clonbrook Country District, in the county of Demerary and colony of British Guiana, no building thereon, appraised as the property of Moti.

18. In behalf of the Chairman of the Local Authority of the Clonbrook Country District *versus* the proprietor of cultivation lots Nos. 208 and 209, section B, Clonbrook, in the Clonbrook Country District :—Cultivation lots numbers 208 and 209, section B, Clonbrook, in the Clonbrook Country District, in the county of Demerary and colony of British Guiana, no building thereon, appraised as the property of Samaroo.

19. In behalf of the Chairman of the Local Authority of the Stanleytown Village District *versus* the proprietor of lot No. 172, section A, Stanleytown, in the Stanleytown Village District :—Lot number 172, section A, Stanleytown, in the Stanleytown Village District, in the county of Demerary and colony of British Guiana, no building thereon, appraised as the property of Lameeh Cox.

20. In behalf of the Chairman of the Local Authority of the Stanleytown Village District *versus* the proprietor of lot No. 175, section A, Stanleytown, in the Stanleytown Village District :—Lot number 175, section A, Stanleytown, in the Stanleytown Village District, in the county of Demerary and colony of British Guiana, no building thereon, appraised as the property of Coobhan.

21. In behalf of the Chairman of the Local Authority of the Den Amstel and Fellowship Village District *versus* the proprietor of N½ of lot No. 57, section A ; the undivided 250th part of section B ; E½ of lot No. 44, section C ; W½ of lot No. 44, section D ; E½ of lot No. 44, section E ; and the undivided 250th part of section F, Den Amstel, in the Den Amstel and Fellowship Village District :—North half of lot number 57, section A ; the undivided two hundred and fiftieth part of section B ; east half of lot number 44, section C ; west half of lot number 44, section D ; east half of lot number 44, section E ; and the undivided two hundred and fiftieth part of section F, Den Amstel, in the Den Amstel and Fellowship Village District, in the county of Demerary

Digitized by Google

and colony of British Guiana, without the building thereon, appraised as the property of heirs of Romulus.

22. In behalf of the Chairman of the Local Authority of the Melville and Sans Souci Country District *versus* the proprietor of S½ of lot No. 11, Melville, in the Melville and Sans Souci Country District:—South half of lot number 11, Melville, in the Melville and Sans Souci Country District, in the county of Essequebo, and colony of British Guiana, no building thereon, appraised as the property of Catherine McLennan.

23. In behalf of the Chairman of the Local Authority of the Melville and Sans Souci Country District *versus* the proprietor of N½ of lot No. 11, Melville, in the Melville and Sans Souci Country District:—North half of lot number 11, Melville, in the Melville and Sans Souci Country District, in the county of Essequebo, and colony of British Guiana, no building thereon, appraised as the property of Ramjohn.

24. In behalf of the Chairman of the Local Authority of the Melville and Sans Souci Country District *versus* the proprietor of lot No. 12, Melville, in the Melville and Sans Souci Country District:—Lot number 12, Melville, in the Melville and Sans Souci Country District, in the county of Essequebo, and colony of British Guiana, no building thereon, appraised as the property of heirs of Gumbs.

25. In behalf of the Chairman of the Local Authority of the Maria Johanna Village District *versus* the proprietor of lots Nos. 77, 78 and 79, Maria Johanna, in the Maria Johanna Village District:—Lots numbers 77, 78 and 79, Maria Johanna, in the Maria Johanna Village District, in the county of Essequebo, and colony of British Guiana, no building thereon, appraised as the property of D. P. Talbot.

26. In behalf of the Chairman of the Local Authority of the Maria Johanna Village District *versus* the proprietor of lot No. 94, Maria Johanna, in the Maria Johanna Village District:—Lot number 94, Maria Johanna, in the Maria Johanna Village District, in the county of Essequebo, and colony of British Guiana, no building thereon, appraised as the property of James McKie.

27. In behalf of the Chairman of the Local Authority of the Queenstown Village District *versus* the proprietor of S ½ of lot No. 30, section A, Queenstown, in the Queenstown Village District:—South half of lot number 30 section A, Queenstown, in the Queenstown Village District, in the county of Demerary, and colony of British Guiana, with the buildings thereon, appraised as the property of S. Mohammed Ally.

28. In behalf of the Chairman of the Local Authority of the Queenstown Village District *versus* the proprietor of lot No. 32, section A, Queenstown, in the Queenstown Village District:—Lot number 32, section A, Queenstown, in the Queenstown Village District, in the county of Essequebo, and colony of British Guiana, with the buildings thereon, appraised as the property of Battool Bacchus.

29. In behalf of the Chairman of the Local Authority of the Queenstown Village District *versus* the proprietor of E ½ of lot No. 19, section C, Queenstown, in the Queenstown Village District: East half lot number 19, section C, Queenstown, in the Queenstown Village District, in the county of Essequebo, and colony of British Guiana, no building thereon, appraised as the property of A. B. D'Ornellas.

30. In behalf of the Chairman of the Local Authority of the Queenstown Village District *versus* the proprietor of lot No. 53, section F, Queenstown, in the Queenstown Village District:- Lot number 53, section F, Queenstown, in the Queenstown Village District, in the county of Essequebo, and colony of British Guiana, without the building thereon, appraised as the property of Alexander Henry.

31. In behalf of the Chairman of the Local Authority of the Queenstown Village District *versus* the proprietor of lot No. 127, section G, Queenstown, in the Queenstown Village District:—Lot number 127, section G, Queenstown, in the Queenstown Village District, in the county of Essequebo, and colony of British Guiana, no building thereon, appraised as the property of Charles Dover.

32. In behalf of the Chairman of the Local Authority of the Queenstown Village District *versus* the proprietor of Lot No. 194, section G, Queenstown, in the Queenstown Village District:—Lot number 194, section G, Queenstown, in the Queenstown Village District, in the county of Essequebo, and colony of British Guiana, no building thereon, appraised as the property of heirs of H. Flanders.

33. In behalf of the Chairman of the Local Authority of the Queenstown Village District *versus* the proprietor of lot No. 123, section I, Queenstown, in the Queenstown Village District:—Lot number 123, section I, Queenstown, in the Queenstown Village District, in the county of Essequebo, and colony of British Guiana, no building thereon, appraised as the property of Beharrylall.

34. In behalf of the Chairman of the Local Authority of the Henrietta and Richmond Country District *versus* the proprietor of E ½ of lot No. 18, Henrietta, in the Henrietta and Richmond Country District:—East half of lot number 18, Henrietta, in the Henrietta and Richmond Country District, in the county of Essequebo, and colony of British Guiana, no building thereon, appraised as the property of Mary Rose Beete.

35. In behalf of the Chairman of the Local Authority of the Henrietta and Richmond Country District *versus* the proprietor of W ½ of lot No. 81, Henrietta, in the Henrietta and Richmond Country District:—West half of lot number 81, Henrietta, in the Henrietta and Richmond Country District, in the county of Essequebo, and colony of British Guiana, no building thereon, appraised as the property of Tyas Ferguson.

All persons having any right, title, interest or claim in and to any of the above properties, and who may have just grounds to oppose the sale thereof, are hereby required to do so in due form of law at the Registrar's Office in Georgetown, Demerara, within fourteen days after the first Saturday's advertisement, setting forth his, her or their reason of opposition in writing, duly signed by a Barrister-at-Law or Solicitor, and thereafter to proceed according to law. Those inclined to purchase will attend at the time and place beforementioned.

Payment must be made as follows:—As regards Nos. 1 and 2, One hundred dollars and under, Cash; exceeding $100—the purchaser or purchasers shall, unless they pay the purchase money at the time of sale, forthwith deposit with the Marshal 25 per cent. of the purchase money and shall, if the purchase money does not exceed the sum of $500, pay the balance by three equal instalments from the day of sale, with interest at the rate of six per cent. per annum, at the expiration of one, two and three months, respectively, and if the purchase money exceeds the sum of $500, he shall pay such balance with such interest by three equal instalments at the expiration of two, four and six months, respectively.

In the event of the purchaser making any default in payment of any of the instalments, the amount of the deposit shall be forfeited and the property may, after being re-advertised, be put up for sale at auction and sold. And as regards Nos. 3 to 35 (both numbers included) $100 and under Cash, above that sum one month's credit with interest from the day of Sale.

Registrar's Office of British Guiana, Georgetown, Demerary, this 24th day of December, 1913.

L. C. DALTON,
Registrar.

Counties of Demerary & Essequebo.

[SECOND PUBLICATION.]

PURSUANT to writs of execution in the matters following:—

I, the undersigned Registrar of British Guiana, or my lawful deputy, will expose for sale to the highest bidder in the presence of a Sworn Clerk or Assistant Sworn Clerk, at the Victoria Law Courts, in the city of Georgetown, on Monday, the 5th day of January, 1914 at 12 o'clock, noon:—

1. In behalf of Thomas Anthony White, defendant in the action by Ernest Nathaniel Phipps, plaintiff:—1 cottage, 1 stable, 1 vat, 1 closet, 1 bridge with rails and palings situate on the ¼ of W. ½ of lot 8, Plaisance Village, East Coast, Demerara, the property of the plaintiff, Ernest Nathaniel Phipps.

2. In behalf of the Chairman of the Local Authority of the Beterverwagting Village District *versus* the proprietor of E ½ of W ½ of lot No. 3, section B, Beterverwagting, in the Beterverwagting Village District:- East half of west half of lot number 3, section B, Beterverwating, in the Beterverwating Village District, in the county of Demerary, and colony of British Guiana, without the building thereon, appraised as the property of Daniel Ameo.

3. In behalf of the Chairman of the Local Authority of the Beterverwating Village District *versus* the proprietor of N ¼ of lot No. 60, section B, Beterverwagting, in the Beterverwagting Village District:—North quarter of lot number 60, section B, Beterverwagting, in the Beterverwagting Village District, in the county of Demerary, and colony of British Guiana, no building thereon, appraised as the property of R. J. Stephens and estate of Samuel Stephens.

4. In behalf of the Chairman of the Local Authority of the Beterverwagting Village District *versus* the proprietor of S ¼ of E ½ of lot No. 60, section B; E ½ of lot No. 106, section D; E ½ of lot No. 50, section E, Beterververwagting, in the Beter-

Digitized by Google

verwagting Village District :—South three-quarters of east half of lot number 60, section B ; east half of lot number 106, section D ; east half of lot number 50, section E, Beterverwagting, in the Beterverwagting Village District, in the county of Demerary, and colony of British Guiana, no building thereon, appraised as the property of R. J. Stephens.

5. In behalf of the Chairman of the Local Authority of the Beterverwagting Village District *versus* the proprietor of E. ½ of lot No. 69, section B ; E. ½ of lot No. 110, section D ; E. ½ of lot No. 59, section E, Beterverwagting, in the Beterverwagting Village District :—East half of lot number 69, section B, east half of lot number 110, section D ; east half of lot number 59, section E, Beterverwagting, in the Beterverwagting Village District, in the county of Demerary, and colony of British Guiana, with the building thereon, appraised as the property of Estate A. T. Hubbard.

6. In behalf of the Chairman of the Local Authority of the Beterverwagting Village District *versus* the proprietor of E. ½ of lot No. 80, section B ; E. ½ of lot No. 133, section D ; E. ½ of lot No. 136, section E, Beterverwagting, in the Beterverwagting Village District :—East half of lot number 80, section B, east half of lot number 133, section D ; east half of lot number 136, section E, Beterverwagting, in the Beterverwagting Village District, in the county of Demerary, and colony of British Guiana, with the building thereon, appraised as the property of J. H. Neptune.

7. In behalf of the Chairman of the Local Authority of the Beterverwagting Village District *versus* the proprietor of two whole lots No. 97 and 98, section B ; two whole lots Nos. 2 and 3, section D ; two whole lots Nos. 103 and 104, section E, Beterverwagting, in the Beterverwagting Village District :—Two whole lots numbers 97 and 98, section B ; two whole lots numbers 2 and 3, section D ; two whole lots numbers, 103 and 104, section E, Beterverwagting, tn the Beterverwagting Village District, in the county of Demerary, and colony of British Guiana, without the building thereon, appraised as the property of Samuel Wills.

8. In behalf of the Chairman of the Local Authority of the Beterverwagting Village District *versus* the proprietor of E. ½ of W. ½ of lot No. 122, section B ; E. ½ of W. ½ of lot No. 83, section D ; E. ½ of W. ½ of lot No. 90, section E, Beterverwagting, in the Beterverwagting Village District :—East half of west half of lot number 122, section B ; East half of west half of lot number 83, section D ; East half of west half of lot number 90, section E, Beterverwagting, in the Beterverwagting Village District, in the county of Demerary, and colony of British Guiana, no building thereon, appraised as the property of J. H. Chung.

9. In behalf of the Chairman of the Local Authority of the Beterverwagting Village District *versus* the proprietor of E½ of E½ of lot No. 135, section B ; E½ of E½ of lot No. 88, section D ; E½ of E½ of lot No. 53, section E, Beterverwagting, in the Beterverwagting Village District :—East half of east half of lot number 135, section B ; east half of east half of lot number 88, section D ; east half of east half of lot number 53, section E, Beterverwagting, in the Beterverwagting Village District, in the county of Demerary, and colony of British Guiana, with the building thereon, appraised as the property of Jeremiah Rodney.

10. In behalf of the Chairman of the Local Authority of the Beterverwagting Village District *versus* the proprietor of whole of lot No. 2, section C, Beterverwagting, in the Beterverwagting Village District :—Whole of lot number 2, section C, Beterverwagting, in the Beterverwagting Village District, in the county of Demerary, and colony of British Guiana, no building thereon, appraised as the property of Harripersaud.

11. In behalf of the Chairman of the Local Authority of the Beterverwagting Village District *versus* the proprietor of E½ of lot 13, section C, Beterverwagting, in the Beterverwagting Village District : East half of lot number 13, section C, Beterverwagting, in the Beterverwagting Village District, in the county of Demerary, and colony of British Guiana, no building thereon, appraised as the property of Stephen Ottoe.

12. In behalf of the Chairman of the Local Authority of the Beterverwagting Village District *versus* the proprietor of lots Nos. 100 and 101, section C, Beterverwagting, in the Beterverwagting Village District :—Lots numbers 100 and 101, section C, Beterverwagting, in the Beterverwagting Village District, in the county of Demerary and colony of British Guiana, no building thereon, appraised as the property of Harry Douglas.

13. In behalf of the Chairman of the Rural Sanitary Authority of the East Coast Demerara Rural Sanitary District *versus* the proprietor of E ½ of W ½ of lot No. 41, section B ; E ½ of W ½ of lot No. 76, section D ; E ½ of W ½ of lot No. 130, section E, Beterverwagting, a portion of the said District :—East half of west half of lot number 41, section B ; east half of west half of lot number 76, section D ; east half of west half of lot number 130, section E, Beterverwagting, in the East Coast Demerara Rural Sanitary District, in the county of Demerary, and colony of British Guiana, no building thereon, appraised as the property of Martha Thomas.

14. In behalf of the Chairman of the Rural Sanitary Authority of the East Coast Demerara Rural Sanitary District *versus* the proprietor of W ½ of lot No. 58, section B ; W ½ of lot number 104, section D ; W ½ of lot No. 30, section E, Beterverwagting, a portion of the said District :—West half of lot number 58, secoion B ; west half of lot number 104, section D ; west half of lot number 30, section E, Beterverwagting, in the East Coast Demerara Rural District, in the county of Demerary, and colony of British Guiana, no building thereon, appraised as the property of Caroline Willis.

15. In behalf of the Chairman of the Rural Sanitary Authority of the East Coast Demerara Rural Sanitary District *versus* the proprietor of W ½ of W ½ of lot No. 86, section B, Beterverwagting, a portion of the said District :—West half of west half of lot number 80, section B, Beterverwagting, in the East Coast Demerara Rural Sanitary District, in the county of Demerary, and colony of British Guiana, no building thereon, appraised as the property of Nanan.

16. In behalf of the Chairman of the Rural Sanitary Authority of the East Coast Demerara Rural Sanitary District *versus* the proprietor of lot No. 99, section B, Beterverwagting, a portion of the said District :—Lot number 99, section B, Beterverwagting, in the East Coast Demerara Rural Sanitary District, in the county of Demerary, and colony of British Guiana, without the buildings thereon, appraised as the property of Samuel Wills.

17. In behalf of the Chairman of the Rural Sanitary Authority of the East Coast Demerara Rural Sanitary District *versus* the proprietor of W½ of W½ of lot No. 107, section B ; W½ of W½ of lot No. 138, section D ; W½ of W½ of lot No. 167, section E, Beterverwagting, a portion of the said District :—West half of west half of lot number 107, section B ; west half of west half of lot number 138, section D ; west half of west half of lot number 167, section E, Beterverwagting, in the East Coast Demerara Rural Sanitary District, in the county of Demerary, and colony of British Guiana, no building thereon, appraised as the property of Charlotte Harlequin.

18. In behalf of the Chairman of the Rural Sanitary Authority of the East Coast Demerara Rural Sanitary District *versus* the proprietor of W½ of E½ of lot No. 126, section B ; W½ of E½ of lot No. 25, section D ; W½ of E½ lot No. 92, section E, Beterverwagting, a portion of the said District :—West half of east half lot number 126, section B ; west half of east half of lot number 25, section D ; west half of east half of lot number 92, section E, Beterverwagting, in the East Coast Demerara Rural Sanitary District, in the county of Demerary, and colony of British Guiana, with the building thereon, appraised as the property of Aaron Simon.

19. In behalf of the Chairman of the Rural Sanitary Authority of the East Coast Demerara Rural Sanitary District *versus* the proprietor of S½ of lot No. 128, section B, Beterverwagting, a portion of the said District :—South quarter of lot number 128, section B, Beterverwagting, in the East Coast Demerara Rural Sanitary District, in the county of Demerary, and colony of British Guiana, no building thereon, appraised as the property of A. G. Rodney.

20. In behalf of the Chairman of the Rural Sanitary Authority of the East Coast Demerara Rural Sanitary District *versus* the proprietor of N. ¾ lot No. 128, section B ; whole of lot No. 136, section D ; whole of lot No. 135, section E, Beterverwagting, a portion of the said District :—North three-quarters of lot number 128, section B ; whole of lot number 136, section D ; whole of lot number 135, section E, Beterverwagting, in the East Coast Demerara Rural Sanitary District, in the county of Demerary, and colony of British Guiana, with the buildings thereon, appraised as the property of A. G. Rodney.

21. In behalf of the Chairman of the Rural Sanitary Authority of the East Coast Demerara Rural Sanitary District *versus* the proprietor of W½ of lot No. 140, section B ; W½ of lot No. 21, section D ; W½ of lot No. 112, section E, Beterverwagting, a portion of the said West half of lot number 140, section B ; West half of lot number 21, section D ; West half of lot number 112, section E, Beterverwagting, in the East Coast Demerara Rural Sanitary District, in the county of Demerary, and colony of British Guiana, no building thereon, appraised as the property of James Beveny.

Digitized by Google

22. In behalf of the Chairman of the Rural Sanitary Authority of the East Coast Demerara Rural Sanitary District *versus* the proprietor of W½ of lot No. 13, section C, Beterverwagting, a portion of the said District:—West half of lot number 13, section C, Beterverwagting, in the East Coast Demerara Rural Sanitary District, in the county of Demerary, and colony of British Guiana, no building thereon, appraised as the property of Stephen Ottoe.

23. In behalf of the Chairman of the Rural Sanitary Authority of the East Coast Demerara Rural Sanitary District *versus* tha proprietor of whole of lot No. 25, section C, Beterverwagting, a portion of the said District:—Whole of lot number 25, section C, Beterverwagting, in the East Coast Demerara Rural Sanitary District, in the county of Demerary, and colony of British Guiana, no building thereon, appraised as the property of Bramdeosingh.

24. In behalf of the Chairman of the Rural Sanitary Authority of the East Demerara Rural Sanitary District *versus* the proprietor of E½ of lot No. 47, section C, Beterverwagting, a portion of the said District:—East half of lot number 47, section C, Beterverwagting, in the East Demerara Rural Sanitary District, in the county of Demerary, and colony of British Guiana, no building thereon, appraised as the property of Jane Todd.

25. In behalf of the Chairman of the Rural Sanitary Authority of the East Demerara Rural Sanitary District *versus* the proprietor of W½ of lot No, 61, section C, Beterverwagting, a portion of the said District:—West half of lot number 61, section C, Beterverwagting, in the East Coast Demerara Rural Sanitay District, in the county of Demerary, and colony of British Guiana, no building thereon, appraised as the property of Aurora Lewis.

26. In behalf of the Chairman of the Rural Sanitary Authority of the East Coast Demerara Rural Sanitary District *versus* the proprietor of E. ½ of lot No. 73, section C, Beterverwagting, a portion of the said district:—East half of lot No. 73, section C, Beterverwagting, in the East Coast Demerara Rural Sanitary District, in the county of Demerary and colony of British Guiana, no building thereon, appraised as the property of Estate Pitt Henry.

27. In behalf of the Chairman of the Rural Sanitary Authority of the East Coast Demerara Rural Sanitary District *versus* the proprietor of E. ½ of lot No. 91, section C, Beterverwagting, a portion of the said district:—East half of lot No. 91, section C, Beterverwagting, in the East Coast Demerara Rural Sanitary District, in the county of Demerary and colony of British Guiana, no building thereon, appraised as the property of Estate Daniel Young.

28. In behalf of the Chairman of the Rural Sanitary Authority of the East Coast Demerara Rural Sanitary District *versus* the proprietor of E. ½ of lot No. 124, section C, Beterverwagting, a portion of the said District:—East half of lot No. 124, section C, Beterverwagting, in the East Coast Demerara Rural Sanitary District, in the county of Demerary and colony of British Guiana, no building thereon, appraised as the property of John Rodney.

29. In behalf of the Chairman of the Rural Sanitary Authority of the East Coast Demerara Rural Sanitary District *versus* the proprietor of whole of lot No. 125, section C, Beterverwagting, a portion of the said District:—Whole of lot No. 125, section C, Beterverwagting, in the East Coast Demerara Rural Sanitary District, in the county of Demerary and colony of British Guiana, no building thereon, appraised as the property of Adriana Frazer.

30. In behalf of the Chairman of the Local Authority of the Golden Grove and Nabaclis Village District *versus* the proprietor of N½ of lot No. 62, Section B; N½ of lot No. 20, section C; E½ of lot No. 46, section D, and all right, title and interest in and to W½ of S½ of lot No. 8, section E; S½ of lot No. 45, section E; E½ of lot No. 97, section F; E½ of lot No. 46, section G, Nabaclis, during the continuance of the Licence of Occupancy No. 367, dated 17th July, 1889, and granted to the proprietors of Plantation Nabaclis in the Golden Grove and Nabaclis Village District:—North half of lot number 62, section B; north half of lot number 20, section C; east half of lot number 46, section D, and all right, title and interest in and west half of south half of lot number 8, section E; south quarter of lot number 45, section E; east half of lot number 97, section F; east half of lot number 46, section G, Nabaclis, during the continuance of the Licence of Occupancy No. 367, dated 17th July, 1889, and granted to the proprietors of Plantation Nabaclis in the Golden Grove and Nabaclis Village District, in the county of Demerary, and colony of British Guiana,—no building thereon, appraised as the property of Frederick H. Ridley.

31. In behalf of the Chairman of the Local Authority of the Golden Grove and Nabaclis Village District *versus* the proprietor of W½ of lot No. 2, section B, W½ of W½ of lot No. 60, section D, and all right, title and interest in and to W½ of lot No, 40, section E; W½ of lot No. 83, section F, Nabaclis, during the continuance of the Licence of Occupancy No. 367, dated 17th July, 1889, and granted to the proprietors of Plantation Nabaclis in the Golden Grove and Nabaclis Village District:—West half of lot number 2, section B; west half of west half of lot number 60, section D, and all right title and interest in and to west half of lot number 40, section E, west half of lot number 83, section F, Nabaclis, during the continuance of the Licence of Occupancy No. 367, dated 17th July, 1889, and granted to the proprietors of Plantation Nabaclis in the Golden Grove and Nabaclis Village District, in the county of Demerary and colony of British Guiana, no building thereon, appraised as the property of Jane Nanikhan,

32. In behalf of the Chairman of the Local Authority of the Golden Grove and Nabaclis Village District *versus* the proprietor of S½ of W½ of lot No. 40, section B; S½ of S½ of lot No. 53, section C, and all right, title and interest in and to N½ of lot No. 42, section E; N½ of W½ of lot No. 73, section F, Nabaclis, during the continuance of the Licence of Occupancy No. 367, dated 17th July, 1889, and granted to the proprietors of Plantation Nabaclis, in the Golden Grove and Nabaclis Village District:—South half of west half of lot number 40, section B; south half of south half of lot number 53, section C, and all right, title and interest in and to north half of lot 42, section E; north half of west half of lot number 73, section F, Nabaclis, during the continuance of the Licence of Occupancy No. 367, dated 17th July, 1889, and granted to the proprietors of Plantation Nabaclis, in the Golden Grove and Nabaclis Village District, in the county of Demerary and colony of British Guiana, no building thereon, appraised as the property of Samuel Pollard.

33. In behalf of the Chairman of the Local Authority of the Golden Grove and Nabaclis Village District *versus* the proprietor of N½ of E½ of lot No. 4, section A; W½ of lot No. 83, section A; E½ of lot No. 26, section B; W½ of lot No. 3, section D, west side, and all right, title and interest in and to W½ of lot No. 17, section E, east side; E½ of lot No. 33, section E, west side; W½ of lot No. 30, section F, east side; E½ of lot 26, section F, west side; W½ of lot No. 18, section G, east side; E½ of lot No. 31, section G, west side, Golden Grove, during the continuance of the Licence of Occupancy No. 1,866, dated 1st April, 1899, and granted to the Chairman and Village Council of the Village of Golden Grove and Nabaclis, in the Golden Grove and Nabaclis Village District:—North half of east half of lot number 4, section A; west half of lot number 83, section A; east half of lot number 26, section B; west half of lot number 3, section D, west side, and all right, title and interest in and to west half of lot number 17, section E, east side; east half of lot number 33, section E, west side; west half of lot number 30, section F, east side; east half of lot number 26, section F, west side; west half of lot number 18, section G, east side; east half of lot number 31, section G, west side, Golden Grove, during the continuance of the Licence of Occupancy No. 1,866, dated 1st April, 1899, and granted to the Chairman and Village Council of the Village of Golden Grove and Nabaclis, in the Golden Grove and Nabaclis Village District, in the county of Demerary, and colony of British Guiana, no building thereon, appraised as the property of heirs of Antony Assaunah.

34. In behalf of the Chairman of the Local Authority of the Good Intent and Sisters Village District *versus* the proprietor of S. ½ of lot No. 56, section A; W. ½ of lot No. 1, section B; S. ½ of lot No. 49, section C, Good Intent, in the Good Intent and Sisters Village District:—South half of lot number 56, section A; west half of lot number 1, section B; south half of lot number 49, section C, Good Intent, in the Good Intent and Sisters Village District, in the county of Demerary, and colony of British Guiana, no building thereon, appraised as the property of Josiah King.

35. In behalf of the Chairman of the Local Authority of the Stanleytown Village District *versus* the proprietor of S. ½ of lot No. 1, section A; S. ½ of lot No. 2, section A, Stanleytown, in the Stanleytown Village District:—South half of lot number 1, section A; south half of lot number 2, section A, Stanleytown, in the Stanleytown Village District, in the county of Demerary, and colony of British Guiana, without the buildings thereon, appraised as the property of Khan-Sui-Tsin.

36. In behalf of the Chairman of the Local Authority of the Lodge Village District *versus* the proprietor of lot No. 4-4, south section, Lodge, in the Lodge Village District:—Lot number 4-4, south section, Lodge, in the Lodge Village District, in the county of Demerary, and colony of British Guiana, without the buildings thereon, appraised as the

Digitized by Google

property of A. Norton, W. Sole, H. Duncan and J. Kennedy.

37. In behalf of the Chairman of the Local Authority of the Lodge Village District *versus* the proprietor of lots Nos. 43 and 44, north section, Lodge, in the Lodge Village District:—Lots numbers 43 and 44, north section, Lodge, in the Lodge Village District, in the county of Demerary and colony of British Guiana, with the buildings thereon, appraised as the property of Robert Justice and Prudence Loro.

38. In behalf of the Chairman of the Local Authority of the Lodge Village District *versus* the proprietor of S½ lot No. 25, south section, Lodge, in the Lodge Village District:—South quarter lot number 25, south section, Lodge, in the Lodge Village District, in the county of Demerary and colony of British Guiana, with the building thereon, appraised as the property of Soodhadia.

39. In behalf of the Chairman of the Local Authority of the Lodge Village District *versus* the proprietor of lot No. 30, north section, Lodge, in the Lodge Village District:—Lot number 30, north section, Lodge, in the Lodge Village District, in the county of Demerary and colony of British Guiana, with the buildings thereon, appraised as the property of Kenneth Hazel.

40. In behalf of the Chairman of the Local Authority of the Lodge Village District *versus* the proprietor of N½ lot No. 7-7 and N½ lot No. 8-8, south section, Lodge, in the Lodge Village District:—North half of lot number seven-seven and north half of lot number eight-eight, south section, Lodge, in the Lodge Village District, in the county of Demerary and colony of British Guiana, with the buildings thereon, appraised as the property of J. C. Grosvenor.

41. In behalf of the Chairman of the Local Authority of the Agricola Village District *versus* the proprietor of N½ of lot No. 93, Agricola, in the Agricola Village District:—North half of lot number 93, Agricola, in the Agricola Village District, in the county of Demerary and colony of British Guiana, without the building thereon, appraised as the property of heirs of Branche.

42. In behalf of the Chairman of the Local Authority of the Agricola Village District *versus* the proprietor of N½ of lot No. 140, Agricola, in the Agricola Village District:—North half of lot number 140, Agricola, in the Agricola Village District, in the county of Demerary and colony of British Guiana, no building thereon, appraised as the property of Joseph Harris (deceased).

All persons having any right, title, interest or claim in and to any of the above properties, and who may have just grounds to oppose the sale thereof, are hereby required to do so in due form of law at the Registrar's Office in Georgetown, Demerara, within fourteen days after the first Saturday's advertisement, setting forth his, her or their reasons of opposition in writing, duly signed by a Barrister-at-Law or Solicitor, and thereafter to proceed according to law. Those inclined to purchase will attend at the time and place before mentioned.

Terms of Sale: As regards Nos. 2 to 42 (both numbers included):—$100 and under, Cash; above that sum, one month's credit with interest from the day of sale, and as regards number 1, Cash; on the knock of the hammer.

Registrar's Office of British Guiana, Georgetown, Demerary, this 19th day of December, 1913.

L. C. DALTON,
Registrar.

Counties of Demerary & Essequebo.

[THIRD PUBLICATION.]

PURSUANT to writs of execution in the matters following:—

I, the undersigned Registrar of British Guiana, or my lawful deputy, will expose for sale to the highest bidder in presence of a Sworn Clerk or Assistant Sworn Clerk, at the Victoria Law Courts, in the city of Georgetown, on Monday, the 29th day of December, 1913, at 12 o'clock, noon:—

1. In behalf of the Chairman of the Local Authority of the Sparendaam Village District *versus* the proprietor of lot No. 32, north side, Sparendaam, in the Sparendaam Village District:—Lot number 32, north side, Sparendaam, in the Sparendaam Village District, in the county of Demerary and colony of British Guiana, without the buildings thereon, appraised as the property of Johnson Wheeler.

2. In behalf of the Chairman of the Local Authority of the Ann's Grove and Two Friends Village District *versus* the proprietor of N¼ of E½ of lot No. 43, section F, Ann's Grove, in the Ann's Grove and Two Friends Village District:—North three-quarter of east half of lot number 43, section F, Ann's Grove, in the Ann's Grove and Two Friends Village District, in the county of Demerary and colony of British Guiana, without the buildings thereon, appraised as the property of estate of John Da Silva, deceased.

3. In behalf of the Chairman of the Local Authority of the Ann's Grove and Two Friends Village District *versus* the proprietor of W½ of E½ of lot No. 38, section F: lot number 37, section F, Ann's Grove, in the Ann's Grove and Two Friends Village District:—West half of east half of lot number 38, section F; lot number 37, section F., Ann's Grove, in the Ann's Grove and Two FriendsVillage District, in the county of Demerary and colony of British Guiana, without the buildings thereon, appraised as the property of Pedro DaSilva.

4. In behalf of the Chairman of the Local Authority of the Ann's Grove and Two Friends Village District *versus* the proprietor of W½ of lot No. 3, section G, Ann's Grove, in the Ann's Grove and Two Friends Village District:—West half of lot number 3, section G, Ann's Grove, in the Ann's Grove and Two Friends Village District, in the county of Demerary and colony of British Guiana, no building thereon, appraised as the property of R. A. Wilson.

5. In behalf of the Chairman of the Local Authority of the Ann's Grove and Two Friends Village District *versus* the proprietor of W½ of lot No. 10, section G; E½ of lot No. 10, section B; lot No. 20, section C; lot No. 55, section D; N½ of lot No. 38, section E, Ann's Grove, in the Ann's Grove and Two Friends Village District:—West half of lot number 10, section G; east half of lot number 10, section B; lot number 20, section C; lot number 55, section D; north half of lot number 38, section E, Ann's Grove, in the Ann's Grove and Two Friends Village District, in the county of Demerary and colony of British Guiana, no building thereon, appraised as the property of Smith Lawson.

6. In behalf of the Chairman of the Local Authority of the Ann's Grove and Two Friends Village District *versus* the proprietor of lot No. 51, section G, Ann's Grove, in the Ann's Grove and Two Friends Village District:—Lot number 51, section G, Ann's Grove, in the Ann's Grove and Two Friends Village District, in the county of Demerary and colony of British Guiana, without the building thereon, appraised as the property of Albertha Bennett.

7. In behalf of the Chairman of the Local Authority of the Ann's Grove and Two Friends Village District *versus* the proprietor of N½ of lot No. 67, section G; W½ of lot No. 63, section F; W½ of lot No. 7, section B; W½ of lot No. 88, section B; lot No. 31, section C; lot No. 37, section D; lot No. 61, section E, Ann's Grove, in the Ann's Grove and Two Friends Village District:—North half of lot number 67, section G; west half of lot number 63, section F; west half of lot No. 7, section B; west half of lot number 88, section B; lot number 31, section C; lot number 37, section D; lot number 61, section E, Ann's Grove, in the Ann's Grove and Two Friends Village District, in the county of Demerary, and colony of British Guiana, without the buildings thereon, appraised as the property of heirs of Anthony Bookey.

8. In behalf of the Chairman of the Local Authority of the Ann's Grove and Two Friends Village District *versus* the proprietor of W½ of lot No. 12, section F; W½ of lot No. 13, section F, Ann's Grove, in the Ann's Grove and Two Friends Village District:—West half of lot number 12, section F; west half of lot number 13, section F, Ann's Grove, in the Ann's Grove and Two Friends Village District, in the county of Demerary, and colony of British Guiana, with the building thereon, appraised as the property of Benjamin Paul.

9. In behalf of the Chairman of the Local Authority of the Ann's Grove and Two Friends Village District *versus* the proprietor of N½ of lot No. 51, section I, Two Friends, in the Ann's Grove and Two Friends Village District:—North half of lot number 51, section I, Two Friends, in the Ann's Grove and Two Friends Village District, in the county of Demerary, and colony of British Guiana, no building thereon, appraised as the property of Maria Jenkins.

10. In behalf of the Chairman of the Local Authority of the Bagotville Village District *versus* the proprietor of S. W. ¼ of lot No. 75, Bagotville, in the Bagotville Village District:—South west quarter of lot number 75, Bagotville, in the Bagotville Village District, in the county of Demerary and colony of British Guiana, no building thereon, appraised as the property of Peter Johnson.

11. In behalf of the Chairman of the Local Authority of the Den Amstel and Fellowship Village District *versus* the proprietor of S½ of lot No. 8, section A; the undivided 500th part of section B: W½ of lot No. 118, section D; E½ of E½ of lot No. 118, section E, and the undivided 500th part of section F, Den Amstel, in the Den Amstel and Fellowship Village District:—South quarter of lot number 8, section A; the undivided five hundredth part of section B; west half of lot number 118, section D, east half of east half of lot number 118, section E,

Digitized by Google

and the undivided five hundredth part of section F, Den Amstel, in the Den Amstel and Fellowship Village District, in the county of Demerary and colony of British Guiana, with the building thereon, appraised as the property of A. M. Archer.

12. In behalf of the Chairman of the Local Authority of the Den Amstel and Fellowship Village District *versus* the proprietor of E½ of lot No. 90, section A; the undivided 250th part of section B; W½ of lot No. 116, section C; E½ of lot No. 116, section D; W½ of lot No. 116, section E, and the undivided 250th part of section F, Den Amstel, in the Den Amstel and Fellowship Village District:—East half of lot number 90, section A; the undivided two hundred and fiftieth part of section B; west half of lot number 116, section C; east half of lot number 116, section D; west half of lot number 116, section E, and the undivided two hundred and fiftieth part of section F, Den Amstel, in the Den Amstel and Fellowship Village District, in the county of Demerary and colony of British Guiana, with the building thereon, appraised as the property of Rampersaud.

13. In behalf of the Chairman of the Local Authority of the Den Amstel and Fellowship Village District *versus* the proprietor of N½ of lot No. 34, section A; the undivided 500th part of section B; E½ of lot No. 13, section D; W½ of W½ of lot No. 13, section E, and the undivided 500th part of section F, Den Amstel, in the Den Amstel and Fellowship Village District:—North quarter of lot number 34, section A; the undivided five hundredth part of section B; east half of lot number 13, section D; west half of west half of lot number 13, section E, and the undivided five hundredth part of section F, Den Amstel, in the Den Amstel and Fellowship Village District, in the county of Demerary and colony of British Guiana, without the buildings thereon, appraised as the property of Boodye.

14. In behalf of the Chairman of the Local Authority of the Den Amstel and Fellowship Village District *versus* the proprietor of lot No. 13, section A; the undivided 125th part of section B; lot No. 101, section C; lot No. 101, section D; lot No. 101, section E; and the undivided 125th part of section F, Den Amstel, in the Den Amstel and Fellowship Village District:—Lot number 13, section A; the undivided one hundred and twenty-fifth part of section B; lot number 101, section C; lot number 101, section D; and lot number 101, section E; and the undivided one hundred and twenty-fifth part of section F, Den Amstel, in the Den Amstel and Fellowship Village District, in the county of Demerary and colony of British Guiana, without the buildings thereon, appraised as the property of Simon Thomas or Wilkinson.

15. In behalf of the Chairman of the Local Authority of the Den Amstel and Fellowship Village District *versus* the proprietor of W½ of lot No. 42, section A; the undivided 500th part of section B; and the undivided 500th part of section F, Den Amstel, in the Den Amstel and Fellowship Village District:—West quarter of lot number 42, section A; the undivided five hundredth part of section B; and the undivided five hundredth part of section F, Den Amstel, in the Den Amstel and Fellowship Village District, in the county of Demerary and colony of British Guiana, without the buildings thereon, appraised as the property of Chan-a-Ling.

16. In behalf of the Chairman of the Local Authority of the Den Amstel and Fellowship Village District *versus* the proprietor of S½ of lot No. 50, section A; the undivided 250th part of section B; E½ of lot No. 109, section C; E½ of lot No. 109, section D; W½ of lot No. 109, section E; and the undivided 250th part of section F; Den Amstel, in the Den Amstel and Fellowship Village District:—South half of lot number 50, section A; the undivided two hundred and fiftieth part of section B; east half of lot number 109, section C; east half of lot number 109, section D; west half of lot number 109, section E; and the undivided two hundred and fiftieth part of section F, Den Amstel, in the Den Amstel and Fellowship Village District, in the county of Demerary, and colony of British Guiana, without the building thereon, appraised as the property of Rasmi (female).

17. In behalf of the Chairman of the Local Authority of the Den Amstel and Fellowship Village District *versus* the proprietor of E½ of W½ of lot No. 29, section A, Fellowship, in the Den Amstel and Fellowship Village District:—East half of west half of lot number 29, section A. Fellowship, in the Den Amstel and Fellowship Village District, in the county of Demerary, and colony of British Guiana, no building thereon, appraised as the property of Simon Bascom.

18. In behalf of the Chairman of the Local Authority of the Den Amstel and Fellowship Village District *versus* the proprietor of W½ of S½ of lot No. 28, section A, Fellowship, in the Den Amstel and Fellowship Village District:—West half of south half of lot number 28, section A. Fellowship, in the Den Amstel and Fellowship Village District, in the county of Demerary and colony of British Guiana, no building thereon, appraised as the property of Joseph Walker.

19. In behalf of the Chairman of the Local Authority of the Den Amstel and Fellowship Village District *versus* the proprietor of W¼ of lot No. 22, section A, Fellowship, in the Den Amstel and Fellowship Village District:—West quarter of lot number 22, section A, Fellowship, in the Den Amstel and Fellowship Village District, in the county of Demerary and colony of British Guiana, no building thereon,—appraised as the property of James Nurse.

20. In behalf of the Chairman of the Local Authority of the Den Amstel and Fellowihip Village District *versus* the proprietor of S½ of lot No. 15, section A, Fellowship, in the Den Amstel and Fellowship Village District:—South half of lot number 15, section A. Fellowship, in the Den Amstel and Fellowship Village District, in the county of Demerary and colony of British Guiana, no building thereon, appraised as the property of James Dennis.

21. In behalf of the Chairman of the Rural Sanitary Authority of the West Bank Demerara River Rural Sanitary District *versus* the proprietor of lot No. 59, section A, La Grange, a portion of the said District:—Lot number 59, section A, La Grange, in the West Bank Demerara River Rural Sanitary District, in the county of Demerary and colony of British Guiana, no building thereon,—appraised as the property of James Giddings.

22. In behalf of the Chairman of the Rural Sanitary Authority of the West Bank Demerara River Rural Sanitary District *versus* the proprietor of lots Nos. 99 and 100, section A, La Grange, a portion of the said District:—Lots numbers 99 and 100, section A, La Grange, in the West Bank Demerara River Rural Sanitary District, in the county of Demerary and colony of British Guiana, without the building thereon, appraised as the property of Dani.

23. In behalf of the Chairman of the Rural Sanitary Authority of the West Bank Demerara River Rural Sanitary District *versus* the proprietor of lot No. 16, section F, north, La Grange, a portion of the said District:—Lot number 16, section F, north, La Grange, in the West Bank Demerara River Rural Sanitary District, in the county of Demerary, and colony of British Guiana, no building thereon, appraised as the property of S. January,

24. In behalf of the Chairman of the Rural Sanitary Authority of the West Bank Demerara River Rural Sanitary District *versus* the proprietor of lot No. 22, section F, north, La Grange, a portion of the said District:—Lot number 22, section F, north, La Grange, in the West Bank Demerara River Rural Sanitary District, in the county of Demerary and colony of British Guiana, no building thereon, appraised as the property of Charles Baron.

25. In behalf of the Chairman of the Rural Sanitary Authority of the West Bank Demerara River Rural Sanitary District *versus* the proprietor of lots Nos. 26 and 27, section F, north, La Grange, a portion of the said District:—Lots numbers 26 and 27, section F, north, La Grange, in the West Bank Demerara River Rural Sanitary District, in the county of Demerary and colony of British Guiana, without the building thereon, appraised as the property of Ramdass.

26. In behalf of the Chairman of the Rural Sanitary Authority of the West Bank Demerara River Rural Sanitary District *versus* the proprietor of lots Nos. 28 and 29, section F, north, La Grange, a portion of the said District:—Lots numbers 28 and 29, section F, north, La Grange, in the West Bank Demerara River Rural Sanitary District, in the county of Demerary and colony of British Guiana, no building thereon, appraised as the property of Mancal.

27. In behalf of the Chairman of the Rural Sanitary Authority of the West Bank Demerara River Rural Sanitary District *versus* the proprietor of lot No. 39, section F, north, La Grange, a portion of the said District:—Lot No. 39, section F, north, La Grange, in the West Bank Demerara River Rural Sanitary District, in the county of Demerary and colony of British Guiana, no building thereon, appraised as the property of Jowahir.

28. In behalf of the Chairman of the Rural Sanitary Authority of the West Bank Demerara River, Rural Sanitary District *versus* the proprietor of lot No. 40, Section F, North, La Grange, a portion of the said District:—Lot number 40, section F, North, La Grange, in the West Bank Demerara River Rural Sanitary District, in the county of Demerary, and colony of British Guiana, without the buildings thereon, appraised as the property of Jailall.

29. In behalf of the Chairman of the Rural Sanitary Authority of the West Bank Demerara River Rural Sanitary District *versus* the proprietor of lots nos.

Digitized by Google

41 and 42, section F, north, La Grange, a portion of the said District:—Lots numbers 41 and 42 section F, north, La Grange, in the West Bank, Demerara River Rural Sanitary District, in the county of Demerary, and colony of British Guiana, without the building thereon, appraised as the property of Beekarmajit.

30. In behalf of the Chairman of the Rural Sanitary Authority of the West Bank Demerara River Rural Sanitary District *versus* the proprietor of lot No. 43, section F, north, La Grange, a portion of the said District:—Lot number 43, section F, north, La Grange, in the West Bank Demerara River Rural Sanitary District, in the county of Demerary and colony of British Guiana, without the building thereon, appraised as the property of Thomas Mayers.

31. In behalf of the Chairman of the Rural Sanitary Authority of the West Bank Demerara River Rural Sanitary District *versus* the proprietor of lot No. 51, section F, north, La Grange, a portion of the said District:—Lot number 51, section F, north, La Grange, in the West Bank Demerara River Rural Sanitary District, in the county of Demerary and colony of British Guiana, no building thereon, appraised as the property of Santoo.

All persons having any right, title, interest or claim in and to any of the above properties, and who may have just grounds to oppose the sale thereof, are hereby required to do so in due form of law at the Registrar's Office in Georgetown, Demerara, within fourteen days after the first Saturday's advertisement, setting forth his, her or their reasons of opposition in writing, duly signed by a Barrister-at-Law or Solicitor, and thereafter to proceed according to law. Those inclined to purchase will attend at the time and place beforementioned.

Terms of Sale:—$100 and under, Cash; above that sum one month's credit with interest from the day of sale.

Registrar's Office of British Guiana, Georgetown, Demerary, this 12th day of December, 1913.

L. C. DALTON,
Registrar.

County of Berbice.

(FIRST PUBLICATION.)

PURSUANT to writs of execution in the matters following:

I, the undersigned Registrar of British Guiana, or my lawful deputy will expose for sale to the highest bidder, in presence of a Sworn Clerk or Assistant Sworn Clerk at the Court House, in New Amsterdam, Berbice, on Thursday, the 15th day of January, 1914, at 12 o'clock noon:

In behalf of the Chairman of the Local Authority of the Enfield and Kortberaad Country District *versus* the proprietor or proprietors of the undermentioned properties, viz.:—

1. Back lot number 108 (one hundred and eight), in Plantation Kortberaad, in the Enfield and Kortberaad Country District, in the county of Berbice and colony of British Guiana, no building thereon, appraised as the property of Wilson, King and others.

2. Back lot number 127 (one hundred and twenty-seven) in Plantation Kortberaad, in the Enfield and Kortberaad Country District, in the county of Berbice and colony of British Guiana, no building thereon, appraised as the property of Georgiana Francis.

3. Back lot number 126 (one hundred and twenty-six) in Plantation Kortberaad, in the Enfield and Kortberaad Country District, in the county of Berbice, and colony of British Guiana, no building thereon, appraised as the property of Andries Adonis and others.

4. Back lot number 120 (one hundred and twenty) in Plantation Kortberaad, in the Enfield and Kortberaad Country District, in the county of Berbice and colony of British Guiana, no building thereon, appraised as the property of the estate of James Henry.

5. Back lot number 141 (one hundred and forty-one) in Plantation Kortberaad, in the Enfield and Kortberaad Country District, in the county of Berbice, and colony of British Guiana, no building thereon, appraised as the property of W. R. Benn and others.

6. Back lot number 128 (one hundred and twenty-eight) in Plantation Kortberaad, in the Enfield and Kortberaad Country District in the county of Berbice and colony of British Guiana, no building thereon, appraised as the property of Joseph Redwa and others.

7. Back lot number 137 (one hundred and thirty-seven) in Plantation Kortberaad, in the Enfield and Kortberaad Country District, in the County of Berbice and colony of British Guiana, no building thereon, appraised as the property of Christina Michael and others.

8. Back lot number 111 (one hundred ond eleven) in Plantation Kortberaad, in the Enfield and Kortberaad Country District, in the county of Berbice and colony of British Guiana, no building thereon, appraised as the property of John Edwards.

9. Back lot number 118 (one hundred and eighteen) in Plantation Kontberaad, in the Enfield and Kortberaad Country District, in the county of Berbice and colony of British Guiana, no building thereon, appraised as the property of Edwin August.

10. Back lot number 130 (one hundred and thirty) in Plantation Kortberaad, in the Enfield and Kortberaad Country District, in the county of Berbice and colony of British Guiana, no building thereon, appraised as the property of the estate of Andries Welcome and others.

11. Back lot number 115 (one hundred and fifteen) in Plantation Kortberaad, in the Enfield and Kortberaad Country District, in the county of Berbice and colony of British Guiana, no building thereon, appraised as the property of Michael Somersall.

12. Back lot number 112 (one hundred and twelve) in Plantation Kortberaad, in the Enfield and Kortberaad Country District, in the county of Berbice and colony of British Guiana, no building theron, appraised as the property of Charles Somersall.

13 Back lot number 116 (one hundred and sixteen) in Plantation Kortberaad, in the Enfield and Kortberaad Country District, in the county of Berbice and colony of British Guiana, no building thereon, appraised as the property of the estate of Martha Sulker.

14. Back lot number 135 (one hundred and thirty-five) in Plantation Kortberaad, in the Enfield and Kortberaad Country District, in the county of Berbice and colony of British Guiana, no building thereon, appraised as the property of C. C. Bristol.

15. Back lot number 147 (one hundred and forty-seven) in Plantation Kortberaad, in the Enfield and Kortberaad Country District, in the county of Berbice and colony of British Guiana, no building thereon, appraised as the property of Esau Alexander and others

16. Back lot number 136 (one hundred and thirty-six) in Plantation Kortberaad, in the Enfield and Kortberaad Country District, in the county of Berbice and colony of British Guiana, no building thereon, appraised as the property of Aaron Edwards and others.

17. Back lot number 139 (one hundred and thirty-nine) in Plantation Kortberaad, in the Enfield and Kortberaad Country District, in the county of Berbice and colony of British Guiana, no building thereon, appraised as the property of Campbell McKenzie and William Blair.

18. Back lot number 140 (one hundred and forty) in Plantation Kortberaad, in the Enfield and Kortberaad Country District, in the county of Berbice and colony of British Guiana, no building thereon, appraised as the property of Alfred Scipio.

19. Back lot number 144 (one hundred and forty-four) in Plantation Kortberaad, in the Enfield and Kortberaad Country District, in the county of Berbice and colony of British Guiana, no building thereon, appraised as the property of Terkeeat and others.

20. Back lot number 125 (one hundred and twenty-five) in Plantation Kortberaad, in the Enfield and Kortberaad Country District, in the county of Berbice and colony of British Guiana, no building thereon, appraised as the property of Margaret Britton and others.

21. Back lot number 124 (one hundred and twenty-four) in Plantation Kortberaad, in the Enfield and Kortberaad Country District in the county of Berbice and colony of British Guiana, no building thereon, appraised as the property of Margaret Britton and others.

22. Back lot number 123 (one hundred and twenty-three) in Plantation Kortberaad, in the Enfield and Kortberaad Country District in the county of Berbice and colony of British Guiana, no building thereon, appraised as the property of James Walters and others.

23. Back lot number 122 (one hundred and twenty-two in Plantation Kortberaad, in the Enfield and Kortberaad Country District, in the county of Berbice and colony of British Guiana, no building thereon, appraised as the property of the estate of Emily Grimond (deceased).

24. Back lot number 129 (one hundred and twenty-nine) in Plantation Kortberaad, in the Enfield and Kortberaad Country District, in the county of Berbice and colony of British Guiana, no building thereon, appraised as the property of Diana Morian.

25. Back lot number 119 (one hundred and nineteen) in Plantation Kortberaad, in the Enfield and Kortberaad Country District, in the county of Berbice and colony of British Guiana, no building thereon, appraised as the property of the estate of Ebenezer Arindel.

26. Back lot number 114 (one hundred and fourteen) in Plantation Kortberaad, in the Enfield and

Digitized by Google

Kortberaad Country District in the county of Berbice and colony of British Guiana, no building thereon, appraised as the property of James Fawkes.

27. Back half of lot number 110 (one hundred and ten) in Plantation Kortberaad, in the Enfield and Kortberaad Country District, in the county of Berbice and colony of British Guiana, no building thereon, appraised as the property of Andries Welcome.

28. Back lot number 97 (ninety-seven) in Plantation Kortberaad, in the Enfield and Kortberaad Country District, in the county of Berbice and colony of British Guiana, no building thereon, apprrised as the property of Daniel Trim and others.

29. Back lot number 98 (ninety-eight) in Plantation Kortberaad, in the Enfield and Kortberaad Country District, in the county of Berbice and colony of British Guiana, no building thereon, appraised as the property of Sandy Sharper and others.

30. Back lot number 102, (one hundred and two) in Plantation Kortberaad, in the Enfield and Kortberaad Country District, in the county of Berbice and colony of British Guiana, no building thereon, appraised as the property of the estate of Peter Eastman and others.

31. Back lot number 148 (one hundred and forty-eight) in Plantation Kortberaad, in the Enfield and Kortberaad Country District, in the county of Berbice and colony of British Guiana, no buildings thereon, appraised as the property of Austin October and others.

32. Back lot number 104 (one hundred and four) in Plantation Kortberaad, in the Enfield and Kortberaad Country District, in the county of Berbice and colony of British Guiana, no building thereon, appraised as the property of Hannah Fredericks and others.

33. Back lot number 105 (one hundred and five) in Plantation Kortberaad, in the Enfield and Kortberaad Country District, in the county of Berbice and colony of British Guiana, no building thereon, appraised as the property of Mary October.

34. Back lot number 99 (ninety-nine) in Plantation Kortberaad, in the Enfield and Kortberaad Country District, in the county of Berbice and colony of British Guiana, appraised as the property of Isabella Dick and others.

35. Back lot number 109 (one hundred and nine) in Plantation Kortberaad, in the Enfield and Kortberaad Country District, in the county of Berbice and colony of British Guiana, no building thereon, appraised as the property of Samuel Adams.

36. Back lot number 134 (one hundred and thirty-four) in Plantation Kortberaad, in the Enfield and Kortberaad Country District, in the county of Berbice and colony of British Guiana, no building thereon, appraised as the property of Samuel O'Dean and Tidman Lewis.

37. Back lot number 138 (one hundred and thirty-eight) in Plantation Kortberaad, in the Enfield and Kortberaad Country District, in the county of Berbice and colony of British Guiana, no building thereon, appraised as the property of Harriet Abrahams and Georgiana Cummings.

38. Back lot number 103 (one hundred and three) in Plantation Kortberaad, in the Enfield and Kortberaad Country District, in the county of Berbice and colony of British Guiana, no building thereon, appraised as the property of Margaret Plato and others.

39. Back lot number 149 (one hundred and forty-nine) in Plantation Kortberaad, in the Enfield and Kortberaad Country District, in the county of Berbice and colony of British Guiana, no building thereon, appraised as the property of J. Nascimento and John Gray.

40. Back lot number 100 (one hundred) in Plantation Kortberaad, in the Enfield and Kortberaad Country District, in the county of Berbice and colony of British Guiana, no building thereon, appraised as the property of the estate of Madeline Wray and others.

41. Back lot number 131, (one hundred and thirty-one) in Plantation Kortberaad, in the Enfield and Kortberaad Country District, in the county of Berbice and colony of British Guiana, no building thereon, appraised as the property of Mary Ennis.

42. Back lot number 145, (one hundred and forty-five) in Plantation Kortberaad, in the Enfield and Kortberaad Country District, in the county of Berbice and colony of British Guiana, no building thereon, appraised as the property of Betsy Job.

In behalf of the Chairman of the Local Authority of the Gibraltar-Courtland, number 1 (one), and number 0 (nought) Country District *versus* the proprietor or proprietors of the undermentioned properties:—

43. Building lot number 30 (thirty), south half of building lot number 40 (forty), and south half of building lot number 41, (forty-one); Garden ground lots numbers 3 (three), 15 (fifteen), 39 (thirty-nine), 40 (forty) and 41 (forty-one), ; and provision lot number 40 (forty), in Plantation Courtland, in the Gibraltar-Courtland, number 1 and 0 Country District, in the county of Berbice and colony of British Guiana, no building thereon, appraised ast he property of the heirs of Michael Innis (deceased).

All persons having any right, title, interest or claim in and to any of the above properties, and who may have just grounds to oppose the sale thereof, are hereby required to do so in due form of law at the Registrar's Office in New Amsterdam, Berbice, within fourteen days after the first Saturday's advertisement, setting forth, his, her, or their reasons of opposition in writing duly signed by a Barrister-at-Law or Solicitor, and thereafter to proceed according to law. Those inclined to purchase will attend at the time and place beforementioned.

Payment must be made as follows:—One hundred dollars and under, Cash; above that sum, one month's credit with interest from the day of sale.

Registrar's Office of British Guiana, New Amsterdam, Berbice, this 24th day of December, 1913.

L. C. DALTON,
Registrar.

County of Berbice.

[SECOND PUBLICATION.]

PURSUANT to writs of execution in the matters following:—

I, the undersigned Registrar of British Guiana, or my lawful deputy will expose for sale to the highest bidder in the presence of a Sworn Clerk, or Assistant Sworn Clerk, at the Court House, New Amsterdam, Berbice, on Thursday, the 8th day of January, 1914, at 12 o'clock, noon:—

1. In behalf of Smith Brothers and Company, Limited, a Company incorporated under the Companies Ordinance, 1898, whose registered address for business is 25 and 26, Water Street, Georgetown, plaintiffs, *versus* M. G. Jardine, defendant:—*Firstly*, lot number 84 (eighty-four), part of lot number 22 (twenty-two), which forms the eastern portion of Plantation Alness, on the Corentyne Coast of the county of Berbice, in the colony of British Guiana, no building thereon; and *secondly*, lot number 18 (eighteen) part of lot number 21 (twenty-one), which forms the eastern portion of Plantation Alness, on the Corentyne Coast of the county of Berbice, in the colony of British Guiana, no buildings thereon.

2. In behalf of Booker Brothers McConnell and Company, Limited, whose duly constituted attorney in this colony is Harry Yardley Delafons, plaintiffs, *versus* Caroline James, the wife of and assisted as far as needs be by her husband, Thomas James, defendant:—*Firstly*, a one-storey building situate at number 51 (fifty-one) village, on the Corentyne Coast, in the county of Berbice and colony aforesaid, heretofore used as a shop; *secondly*, the stock-in-trade of the retail dry-goods and general provision business heretofore carried on by the defendant in the abovementioned building, as per inventory, to be seen at the undermentioned office.

[SECOND PUBLICATION.]

PURSUANT to an order granted by His Honour Albert Earnshaw, then acting Chief Justice of British Guiana, bearing date 3rd October, 1913, on the petition of Marthabally, residing at Plantation Bel Air, lot No. 6, on the west sea coast of the county of Berbice and colony of British Guiana:—

I, the undersigned Registrar of British Guiana, or my lawful deputy will expose for sale to the highest bidder in presence of a Sworn Clerk or Assistant Sworn Clerk, at the Court House, in New Amsterdam, Berbice, on Thursday, the 8th day of January, 1914, at 12 o'clock noon:—

3. In behalf of the abovenamed petitioner *versus* Simon Morian:—The northern half of lot number 17 (seventeen), part of Plantatation number 4 (four), otherwise known as Plantation Edderton, situate on the west coast of the county of Berbice, the said lot number 17 (seventeen) being laid down and defined on a diagram of the said Plantation number 4 (four), otherwise known as Plantation Edderton, made by Frank Fowler, Sworn Land Surveyor, on the 13th May, 1895, and deposited in the Registrar's Office of British Guiana on the 9th day of November, 1896, no buildings thereon, save and except a strip of land measuring 100 feet in breadth running through the said lot the property of the Demerara Railway Company.

[SECOND PUBLICATION.]

PURSUANT to an order granted by His Honour Albert Earnshaw, then acting Chief Justice of British Guiana, bearing date 15th October, 1913, on the petition of Ramanooz, of 78 Village, Corentyne Coast, Berbice:—

I, the undersigned Registrar of British Guiana, or

Digitized by Google

my lawful deputy will expose for sale to the highest bidder in presence of a Sworn Clerk or Assistant Sworn Clerk, at the Court House, in New Amsterdam, Berbice, on Thursday, the 8th day of January, 1914, at 12 o'clock, noon :—

4. In behalf of the abovenamed petitioner *versus* Seenondan, defendant :—A tract of land, situate, lying and being on the left bank of the Corentyne river commencing 5 (five) roods above a Grant of 100 (one hundred) acres surveyed for Harakh and extending from thence upwards in façade S. 50° W. 25 roods by a mean depth N. 40° W. of 300 roods in the county of Berbice, and colony of British Guiana, and containing an area of 25 twenty-five) acres subject to the terms and conditions of the Grant (No. 2,267) of the said tract of land, with all the buildings, erections, cultivation and appurtenances thereon and thereto belonging, as per inventory.

[SECOND PUBLICATION.]

PURSUANT to an Order granted by His Honour Albert Earnshaw, then acting Chief Justice of British Guiana, bearing date 30th July, 1913, on the petition of Dhanee, an inhabitant of the county of Berbice and colony of British Guiana :—

I, the undersigned Registrar of British Guiana, or my lawful deputy will expose for sale to the highest bidder in presence of a Sworn Clerk or Assistant Sworn Clerk, at the Court House, in New Amsterdam, Berbice, on Thursday, the 8th day of January, 1914, at 12 o'clock, noon :—

5. In behalf of the abovenamed petitioner *versus* Ganput, defendant :—Lots numbers 38 (thirty-eight), 44 (forty-four) and north half of lot number 39 (thirty-nine), parts of the southern portion of the eastern half of Plantation Palmyra (No. 4), said plantation being the southern half of the eastern one-third of lots numbers one, two, three and four, situate, lying and being on the east sea coast of the county of Berbice, the said lots numbers 38, 44, and 39 being laid down and defined on a diagram of the said eastern half of Plantation Palmyra (No. 4), made by Edward Chalmers, Sworn Land Surveyor, dated June, 1903, and deposited in the Registrar's Office of British Guiana, New Amsterdam, Berbice, on the 17th August, 1903, with the right of grazing cattle and other stock on the pasturage grounds of the whole of said Plantation Palmyra (No. 4), and reserving to the present and future proprietors of the said plantation the right of grazing cattle and other stock over the pasturage grounds of the said lots numbers 38, 44, and north half of lot number 39, no buildings thereon.

[SECOND PUBLICATION.]

PURSUANT to writs of execution in the matters following :—

I, the undersigned Registrar of British Guiana, or my lawful deputy will expose for sale to the highest bidder in presence of a Sworn Clerk or Assistant Sworn Clerk, at the Colony House, in New Amsterdam, Berbice, on Thursday, the 8th day of January, 1914, at 12 o'clock, noon :—

In behalf of the Mayor and Town Council of New Amsterdam *versus* the proprietors, representative or representatives of the undermentioned properties :—

6. Part of the southern front quarter of lot number 27 (twenty-seven), situate in that part of the Town of New Amsterdam called Smyth Town, bounded on the east by part of said lot the property of M. L. Chisholm, on the west by part of said lot the property of C. H. Drainer, on the north by the drain along the street running through the centre of said lot number 27 (twenty-seven), and on the south by the drain dividing lots numbers 27 (twenty-seven) and 28 (twenty-eight), with the buildings and erections thereon, appraised as the property of the estate of P. H. Dyer.

7. Part of the southern front quarter of lot number 20 (twenty), situate in that part of the Town of New Amsterdam, called Smyth Town, bounded on the east by part of said lot the property of the estate of J. De Wall, on the west by the trench along the Strand, on the north by the drain along the street running through the centre of said lot number 20 (twenty), and on the south by the drain dividing lots numbers 20 (twenty) and 21 (twenty-one), with the buildings and erections thereon, appraised as the property of minors R. C. Williams.

8. Part of the southern back quarter of lot number 41 (forty-one), situate in that part of the Town of New Amsterdam called Stanley Town, bounded on the east by savannah road, on the west by the trench along Providence road, on the north by part of said lot the property of R. P. Sharples, and on the south by the drain along the street running through the centre of said lot 41 (forty-one), with the buildings and erections thereon, appraised as the property of C. O. Andrews.

9. Part of the northern back quarter of lot number 52 (fifty-two), situate in that part of the Town of New Amsterdam called Stanley Town, bounded on the east by the trench along savannah road, on the west by the trench along Providence road, on the north by part of said lot the property of Rahimbuccus, and on the south by the drain along the street running through the centre of said lot number 52 (fifty-two), no building thereon, appraised as the property of Dora Chee-a-Wai.

All persons having any right, title, interest or claim in and to any of the above property, and who may have just grounds to oppose the sale thereof, are hereby required to do so in due form of law at the Registrar's Office in New Amsterdam, Berbice, within fourteen days after the first Saturday's advertisement, setting forth his, her or their reasons of opposition in writing duly signed by a Barrister-at-Law or Solicitor and thereafter to proceed according to law. Those inclined to purchase will attend at the time and place beforementioned.

Payment must be made as follows :—As regards Nos. 1, 3, 4, and 5, one hundred dollars and under, Cash; exceeding $100 the purchaser or purchasers shall, unless they pay the purchase money at the time of sale, forthwith deposit with the Marshal 25 per cent. of the purchase money and shall, if the purchase money does not exceed the sum of $500, pay the balance by three equal instalments, from the day of sale, with interest at the rate of six per cent. per annum, at the expiration of one, two and three months, respectively, and if the purchase money exceeds the sum of $500, he shall pay such balance with such interest by three equal instalments at the expiration of two, four and six months, respectively.

In the event of the purchaser making any default in payment of any of the instalments, the amount of the deposit shall be forfeited and the property may, after being re-advertised, be put up for sale at auction and sold.

As regards No. 2: Cash on the knock of the hammer.

As regards Nos. 6 to 9, inclusive :—One hundred dollars and under, Cash; above that sum, one month's credit with interest from the day of sale.

Registrar's Office of British Guiana, New Amsterdam, Berbice, this 19th day of December, 1913.

L. C. DALTON,
Registrar.

Registrar's Notices.

NOTICE.

COMPANIES (CONSOLIDATION) ORDINANCE, 1913.

THE attention of Directors, Managers, Secretaries, Liquidators, and Officials of Companies incorporated and registered in this Colony is drawn to the provisions and requirements of the Companies (Consolidation) Ordinance, 1913, which Ordinance comes into force on January 1st, 1914.

Special attention is also drawn to the requirements to be observed in the case of Companies incorporated outside the Colony which on January 1st, 1914, have a place of business or afterwards establish such a place of business within the Colony.

L. C. DALTON,
Registrar.

Office of Registrar of Joint Stock Companies,
Law Courts,
Georgetown.
December 24th, 1913.

REGISTRAR'S OFFICE,
British Guiana,
5th December, 1913.

IN the matter of the application by Eustace Gordon Woolford, of lot 153, Charlotte Street, Lacytown, Georgetown, in the Colony of British Guiana, Barrister-at-Law, for a Patent for an invention for "Improvements in Styli for Sound Reproducing Machines," communicated to him by The Victor Talking Machine Company, a corporation organised and existing under the laws of the State of New Jersey, and having its principal place of business at Camden, in the State of New Jersey, at United States of America, the actual inventors thereof.

I do hereby intimate to all to whom it may concern that on the 4th day of December, 1913, I accepted a complete specification of the said invention, and that any person may, within two months from the date of this advertisement of my acceptance of the said complete specification, give notice in writing, at the Registrar's Office aforesaid, of opposition

Digitized by Google

to the grant of the said Patent in terms of section 10 (1) of the Patent Ordinance, 1902.

L. C. DALTON,
Registrar.

BRITISH GUIANA—REGISTRAR'S OFFICE.

WHEREAS the following Accounts of Insolvent Estates have been rendered to this Office, viz., the Accounts and Vouchers of William Alstem Parker, Official Receiver of British Guiana, as Liquidator and Assignee respectively of :—

ESTATES.	PERIOD.
Tassawini Mining Co., Ltd. (in liquidation)	1st Jan. to 30th Sep., 1913.
Durbar Trading Co., Ltd. (in liquidation)	do.
George Welch, insolvent	do.
Maria Da Silva, widow, insolvent	do.
Antonia Chung Pakon, insolvent	do.
Ram Narain Sharma, insolvent	do.
Louis Fernandes Reis, insolvent	do.
H. O. Dempster, insolvent	do.
James Walls, insolvent	do.
Mary Williams, deceased, insolvent	do.
Perreira and Da Silva, insolvents	do.
Luckput Sing, insolvent	do.
Joseph Fung, insolvent	do.
Charles Brumell, insolvent	do.
H. T. de Freitas, absentee, insolvent	do.
J. B. de Souza, insolvent	do.
Hezekiah Watkins, insolvent	do.
Caroline G. de Cambra, insolvent	do.
William Ching, insolvent	do.
T. H. Greathead, insolvent	do.
John Leopold Lawrence, insolvent	8th Apl. to 30th Sep., 1913.
P. E. Kendall, insolvent	12th Mar. to ,,
Assad Jabour, insolvent	10th Jan. to ,,
Arthur Preston Osborne, absentee, insolvent	11th Aug. to ,,
Albert Munro Baker, insolvent	11th Jan. to ,,
John Nunes de Souza, insolvent	1st Jan. to ,,
William Smith, deceased, insolvent	,, ,,
Francis Caldeira, insolvent.	,, ,,
H. A. P. Smith, insolvent	24th May to ,,
James McLean, absentee, insolvent	28th Feb. to ,,

NOTICE is hereby given to all parties that the said Accounts and Vouchers will remain in this Office for the space of One Calendar Month from the 22nd day of November, 1913, and all parties interested having objections to the said Accounts and Vouchers must state the same in writing during Office hours within the said period of one month, after the expiration of which the said Accounts and Vouchers will be submitted to the Accountant of Court for examination and report.

Georgetown, Demerary, this 21st day of November, 1913.

L. C. DALTON,
Registrar.

Official Receiver's Notices.

BRITISH GUIANA.

The Public Trustee Ordinance, 1910.

Estate of RAMSOOCHIT AND F. S NANDAN, who were trading together as partners, absentees.

NOTICE is hereby given that on the application of D. P. Guvadeen, a creditor, I have undertaken the administration of the estate of the above-named Ramsoochit and F. S. Nandan, who have left the Colony without leaving any representative.

All creditors on the estate are required to file their claims within three months from the date of the first publication of this notice, at my office in the Victoria Law Courts, Georgetown, and all sums due to the estate are to be paid to me.

W. A. PARKER,
Official Receiver, and Public Trustee.
Dated 24th December, 1913.

BRITISH GUIANA.

The Public Trustee Ordinance, 1910.

Estate of JOHN TAT and CHIN-A-YONG, deceased, who lately carried on business together in co-partnership under the name and style of CHIN-A-YONG and Company.

NOTICE is hereby given that on the application of Julia Tat, Sarah Chin-a-Tong and Birch and Company I have undertaken the administration of the estate of the above-named John Tat and Chin-a-Yong, who died at Georgetown on the 22nd day of December, 1913, intestate.

All creditors on the estate are required to file their claims within three months from the date of the first publication of this notice, at my office in the Victoria Law Courts, Georgetown.

W. A. PARKER,
Official Receiver, and Public Trustee.
Georgetown, 24th December, 1913.

Post Office Notices.

HOLIDAY ARRANGEMENTS.

POST OFFICE DEPARTMENT,
Georgetown, British Guiana,
17th December, 1913.

ON Thursday and Friday, 25th and 26th December, instant, and on Thursday, 1st January, 1914, (Public Holidays), the General Post Office will be open to the Public for the sale of stamps and registration of letters from 6 a.m. to 8 a.m. City Branch Offices will be open from 8 a.m. to 9 a.m. and from 4 p.m. to 5 p.m.

No Money Order, Postal Order, or Savings Bank business will be transacted on those days, and there will be only one house-to-house delivery of letters.

Mails will be despatched and received as usual, except that there will be no mid-day East Coast or afternoon East Coast, West Coast, or Berbice mails.

From Monday, 22nd, to Wednesday, 31st instant, inclusive, mails for Berbice and East Coast, Demerara, will leave Georgetown by the 7.30 a.m. and 4 p.m. trains. Mails from Berbice and East Coast, Demerara, will come to Georgetown by trains leaving Rosignol at 6.55 a.m. and 3.30 p.m.

There will be no despatch of mails to or from Berbice on Christmas day.

N. FARRAR,
Postmaster General

TENDERS FOR THE CONVEYANCE OF MAILS BETWEEN MOUNT EVERARD AND ARAKAKA, NORTH WEST DISTRICT.

POST OFFICE DEPARTMENT,
GEORGETOWN, BRITISH GUIANA,
11th December, 1913.

TENDERS are hereby invited by the Postmaster General for the conveyance of Mails between Mount Everard and Arakaka, and *vice versa*, once each way weekly, for a period of two years from 1st January, 1914.

The Contractor will be required to provide the necessary boat and boat-hands. The boat provided to be subject to the approval of the Postmaster General, and be capable of conveying two passengers with luggage not exceeding 15 lbs. for each passenger (such passengers and luggage to be properly protected from sun and rain), and to be provided with locked and waterproof receptacles for the Mails.

The boat will be required to stop at every Post Office which is or hereafter may be established along the route, for the purpose of receiving and delivering Mails, Post Office Stores, and all articles which the Post Office may require to send as Mails, also to receive and deliver Private Letter bags.

The journey between Mount Everard and Arakaka and the return journey each to be completed within three days and according to a time-table to be fixed by the Postmaster General.

Security for the due performance of the Contract and the safe delivery of the Mails will have to be given and the Contractor will be liable to a penalty for failure to comply with the terms of the Contract.

The successful Tenderer will be required to pay all expenses in connection with the drawing up of the Agreement.

The Government does not bind itself to accept the lowest or any tender.

N. FARRAR,
Postmaster General.

Digitized by Google

Mining Notice.

DEPARTMENT OF LANDS AND MINES,
Georgetown, Demerara,
20th December, 1913.

THE following List of Claim Licences, Mining Grants, Concessions and Exclusive Permissions in existence on the 30th September, 1913, is hereby published for general information.

FRANK FOWLER,
Commissioner of Lands and Mines.

LIST OF CLAIM LICENCES IN EXISTENCE ON 30TH SEPTEMBER, 1913.

NOTE.—WHERE NOT OTHERWISE SPECIFIED, THE LICENCES ARE GOLD CLAIM LICENCES.

No. of Claim Licence.	No. of Tablet.	Name of Holder.	Situation
DISTRICT NO. 2—ESSEQUEBO RIVER.			
OMAI CREEK.—TRIBUTARY ON LEFT BANK.			
Under 1896 Regulations—			
419		Evan Wong	Left Bank of Main Creek and tributaries.
420		,,	,,
421		,,	,,
423		,,	,,
426		,,	,,
428		,,	,,
430		,,	,,
497		,,	,,
508		,,	,,
616		,,	,,
617		,,	,,
618		,,	,,
840		,,	,,
Under 1899 Regulations—			
584	479	Kumacka Syndicate	Kumacka Creek.
1585		Evan Wong	L'Esperance Creek.
2221		,,	L'Esperance.
Under 1905 Regulations—			
B 1617	3158	J. C. da Silva	Nildesperandum, St. Mary's, Kumacka Hole.
B 2432		J. G. Pimento	Left Bank Electric, Left Bank of
MOWASSIE CREEK.—TRIBUTARY ON LEFT BANK.			
Under 1903 Regulations—			
A 2436	1951	Pendleton and Nurse	Good Hope Creek, Right Bank of
A 2500		Ho-a-Shoo, Ltd.	do.
Under 1905 Regulations—			
B 298	1937	F. Lashley	Charm Creek.
B 505	2432	Ho-a-Shoo, Ltd.	May Belle, Left Bank of
B 871	2584	do.	Good Hope, Right Bank of
B 872	2585	do.	do. do.
B 1202	2957	Bovell & Adams	Rattlesnake.
B 1473	3076	Wm. Andrews	Good Hope, Right Bank of
B 1561		Ho-a-Shoo, Ltd.	In Time, Left Bank of
B 2206	3543	Martin Scipio	Defiance, Left Bank of
B 2271		E. L Harvey	Good Hope, do.
B 2355		J. A. Murray	Trial Creek, Left Bank of
B 2441		J. Inniss and Rodney	Maria Louisa, Left Bank Good Hope, Left Bank of
DISTRICT NO. 2—POTARO RIVER.			
TIGER CREEK.—TRIBUTARY ON RIGHT BANK.			
Under 1896 Regulations—			
345	1971	C. E. Denny	Himera Creek, Left Bank of
346	1939	do.	Trial Creek do.
347	1940	do.	Massawini Creek do.
348	1424	Ho-a-Shoo, Ltd.	Labba Creek.
Under 1899 Regulations—			
111		Ho-a-Shoo, Ltd.	Excelsior Creek.
Under 1903 Regulations—			
A 861	1427	F. W. Hutson	Main Creek
A 862	1428	do.	do.
A 884	273	J. A. Harvey	do.
A 891	310	Ho-a-Shoo, Ltd.	do.
A 898	138	F. W. Hutson	do.
A 927	274	J. A. Bulcock, A. Franco and D. M. Fernandes	do.
A 983	1863	Ho-a-Shoo, Ltd.	do.
A 1070	486	do.	Left Bank.
A 1113	1431	do.	do.
A 1147		do.	Good Hope
A 1277	1400	F. W. Hutson	Main Creek.
A 1482	1436	Ho-a-Shoo, Ltd.	do.
A 1483	1433	do.	do.

Digitized by Google

No. of Claim Licence.	No. of Tablet.	Name of holder.	Situation.

LIST OF CLAIM LICENCES.—(CONTINUED.)

DISTRICT No. 2—POTARO RIVER—(CONTINUED).

TIGER CREEK—TRIBUTARY ON RIGHT BANK.—(Continued.)

Under 1903 Regulations—(Continued.)--			
A 1498	272	J. A. Harvey	... In Time, Tiger.
A 1916	1668	Minnehaha Development Coy., Ltd.	... Left Bank.
A 1926	1373	Ho-a-Shoo, Ltd.	... Good Success Hill.
A 2237		do.	... Main Creek.
A 2600	1426	do.	... Blake Hill.
A 2793	57	do.	... Main Creek.
Under 1905 Regulations—			
B 490	2180	F. W. Hutson	... Main Creek.
B 593		Minnehaha Development Coy., Ltd.	... Adventure. Left Bank of
B 1070	2994	do.	... John.
B 1088		Ho-a-Shoo, Ltd.	... In Time, Right Bank of
B 1195	2989	do.	... Jap Hill, Left Bank of
B 1203		Minnehaha Development Coy., Ltd.	... Tiger Creek.
B 1511	3093	F. W. Hutson	... Klondyke Hill, Right Bank of
B 1551	3167	Ho-a-Shoo, Ltd.	... Jap No. 2, Encore, Left Bank.
B 1552	3168	do.	... Jap No. 1 do.
B 1558	3170	do.	... Jap No. 1, Tiger Creek, Right Bank of
B 1560		Henry France	... Bristol, Left Bank of
B 1626		Ho-a-Shoo, Ltd.	... Kam.
B 1863		H. George and J. Phillips	... Dendania, Left Bank of
B 1873		Isaac E. H. Chin	... Towe Kam, No. 2.
B 1874		John Herbert Downer	... Towe Kam, No. 1.
B 1875		do.	... Towe Kam, No. 3.
B 2075	3420	Henry George and Joseph Phillips	... Tiger Creek.
B 2216		Henry France	... Tiger Creek, Right Bank.
B 2257		F. W. Hutson	... Johannes, Left Bank of
B 2269		B. Reteneyer & James Smith	... Tiger, Right Bank of
B 2308		Henry George	... Tiger, Right Bank of
B 2379		Minnehaha Development Co., Ltd.	... Christmas Hill, Left Bank of
B 2380		do.	... Last Chance Hill, Left Bank of
B 2381		do.	... Look Out Hill, do.
B 2382		do.	... Chance Hill, do.
B 2383		do.	... In time Hill, do.
B 2384		do.	... Chain Hill, do.
B 2385		do.	... Look up No. 2, do.
B 2386		do.	... Strong Hope Hill, do.
B 2387		do.	... Johannis Hill, do.
B 2388		do.	... Good Hope Hill, do.
B 2389		do.	... Look up Hill No. 1 do.
B 2390		do.	... Crown Hill, do.
B 2391		do.	... New Hill, do.
B 2393		do.	... Garnett Hill, do.
Under 1899 Regulations—		KONAWAK CREEK—TRIBUTARY ON RIGHT BANK.	
3144	1422	A. Hollingsworth	... Fairmaid.
3606	1420	J. H. Drakes	... Oblation Hill.
Under 1903 Regulations—			
A 233	1446	Isaac Lynch	... Land Flat.
A 2456	1487	Ho-a-Shoo, Ltd.	... Port Arthur, No. 1.
B 1699		Minnehaha Development Coy., Ltd.	... Trial, Right Bank of
B 1833		H. F. Gallienne	... Big Konawak, both banks.
Under 1905 Regulations—			
B 1834		H. F. Gallienne	... Big Konawak, both banks.
B 1917	3350	Minnehaha Development Coy., Ltd.	... Konawak Creek, Right Bank of
B 1918	3351	do.	... do.
B 1919	3352	do.	... do.
B 1920	3353	do.	... do.
B 1921	3354	do.	... do.
B 1922	3355	do.	... do.
B 2208		Jonathan Layne and Jane Howell	... Special, Right Bank of
B 2209		do.	... do.
B 2258		F. W. Hutson	... Jikuriah, Right Bank of a Tributary.
Under 1896 Regulations —		MAHDIA CREEK—TRIBUTARY ON RIGHT BANK.	
40		Connemara Syndicate	... Mahdia Creek.
41		do.	... do.
42		do.	... do.
91		do.	... do.
104	195	Minnehaha Development Coy., Ltd.	... do.
106	194	do.	... do.
108	192	do.	... do.
146	1039	Minnehaha Development Coy., Ltd.	... do.
147	1040	do.	... do.
148	1041	do.	... do.
149	1042	do.	... do.
161	3412	S. Young	... Tributary of Mahdia Creek.
163	1909	Minnehaha Development Coy., Ltd.	... Kakauni Creek, Turtle Creek, Right Bank of
166	618	Ho-a-Shoo, Ltd.	... Sarrie Creek.
167	619	do.	... do.
168	620	do.	... Mahdia Flat.
170	1910	Minnehaha Development Coy., Ltd.	... Dispute, Right Bank of
195	1911	do.	... Timaru, Turtle, Right Bank.
198		Burgess, Marcus & Phipps	... Prosperity, Right Bank of
202	2440	Minnehaha Development Coy., Ltd.	... Mahdia Creek.
204	2441	do.	... Dagmarcabbaru.
273	2862	do.	... Contented.
274	202	do.	... Mahdia Flat.
277	202	do.	... Larrie, Turtle, Right Bank of
278	201	do.	... do. do. do.
279	200	do.	... Trial do. do.
282	197	do.	... Club do. do.

Digitized by Google

No. of Claim Licence.	No. of Tablet.	Name of Holder.	Situation.

LIST OF CLAIM LICENCES.—(CONTINUED.)

DISTRICT NO. 2—POTARO RIVER—(CONTINUED.)

MAHDIA CREEK.—TRIBUTARY ON RIGHT BANK—(Continued.)

Under 1896 Regulations—(Continued.)

283	210	Minnehaha Development Co., Ltd.	Crapeau, Turtle, Right Bank of
290		do.	Charity.
296	241	H. F. Gallienne	Nettle Creek.
297	242	do.	Mara Creek.
320	209	Minnehaha Development Co., Ltd.	Bunyan.
321	208	do.	do.
323	1046	do.	Mahdia Flat.
324	1417	do.	Mahdia Creek.
325	1047	do.	Shebally, Cooroo.
326	622	Ho-a-Shoo, Ltd.	Mahdia Creek.
373		F. W. Hutson	Carty Creek, Right Bank.
431		Connemara Syndicate	Main Creek.
454	1037	Ho-a-Shoo, Ltd.	Omemamma Flat.
511		Minnehaha Development Co., Ltd.	Good Hope.
543	2442	do.	Perseverance.
1061	1482	do.	Reindeer, Right Bank of
1062		Connemara Syndicate	Abandoned Creek, Left Bank of

Under 1897 Regulations—

62	1069	Minnehaha Development Co., Ltd.	Two Friends.
120	291	Ho-a-Shoo, Ltd.	Never Despair Flat.
224		Minnehaha Development Co., Ltd.	Eureka Creek.
259		do.	Crabwood Flat.
260		do.	Contention Flat.
270	610	Ho-a-Shoo, Ltd.	Stillnear Creek.
272	611	do.	Road View Flat.
298	2443	Minnehaha Development Co., Ltd.	Sister Creek Flat, Right Bank.
299	2444	do.	Flat Creek.
395	268	do.	Rose Creek.
424	1044	do.	Stone Creek.
527	1912	do.	Pound-a-Day Creek, Turtle Creek.
528	2437	do.	Main Creek.
529	2438	do.	do.
530	1913	do.	do.
531	1914	do.	do.
532	1915	do.	do.
533	1916	do.	Remorse, Kakamanni, Turtle.
534	1917	do.	Main Creek.
535	1918	do.	Inter Nos. Turtle.
536	2439	do.	Surprise, Sisters, Turtle.
538		do.	Turtle.
801	1437	J. Sandiford	Bantam Creek.
819	2549	Ho-a-Shoo, Ltd.	May Rose, Mahdia Flat.
829		Minnehaha Development Co., Ltd.	Robber Flat.
1067	623	Ho-a-Shoo, Ltd.	Main Creek.
1226		Minnehaha Development Co., Ltd.	Faith Creek.
1256	2453	Bobb, Dover, Prince & Octave	Rose, Inflexible Creek.
1317		Minnehaha Development Co., Ltd.	Turtle Creek, Right Bank.
1338	212	do.	Bird's Hill.
1339	211	do.	Bird's Hill.
1531	2446	do.	Main Creek.
1532	2447	do.	Flat, Mahdia.
1577	2548	Ho-a-Shoo, Ltd.	Mental Flat, Mahdia.
1674	615	do.	Good Will.

Under 1899 Regulations—

1676	677	Ho-a-Shoo, Ltd.	Coolie.
1677	613	do.	Dispute Hill.
1678	614	do.	do.
1679	617	do.	Coolie.
1715	290	E. Pemberton	Purple.
1950		Minnehaha Development Co., Ltd.	Trial.
1951		do.	do.
1952		do.	do.
1953		do.	Chance.
1968	1925	do.	Dispute.
1969	1926	do.	do.
1970	1927	do.	do.
1971	1928	do.	do.
1972	2449	do.	Turtle
2011		J. W. Gallienne	Mahdia Flat.
2012		do.	do.
2354		Ho-a-Shoo, Ltd.	Johanna Flat.
2530	2450	Minnehaha Development Co., Ltd.	Handrail Creek
2841	1488	do.	Tin Creek.
2988	624	Ho-a-Shoo, Ltd.	Lookham.
2989	625	do.	Can Can.
3078		Minnehaha Development Co., Ltd.	Tin Flat.
3079		do.	do.
3136		Connemara Syndicate	Plantain Hill.
3137		do.	Fraser Creek and Hill.
3138		do.	Main Creek.
3139		do.	Plantain Hill.
3262	626	Ho-a-Shoo, Ltd.	Wong Kam.
3263	627	do.	Clompoo.
3264	628	do.	Leeloo.
3265	629	do.	Loomik.
3266	630	do.	Mankam.
3267	631	do.	Flat Clomkan.

Digitized by Google

No. of Claim Licence.	No. of Tablet.	Name of Holder.	Situation.

LIST OF CLAIM LICENCES—(CONTINUED.)

DISTRICT NO. 2—POTARO RIVER—(CONTINUED.)

MAHDIA CREEK.—TRIBUTARY ON RIGHT BANK—(Continued.)

Under 1899 Regulations—(Continued.)

3439		David Daniel	...Mahdia Vale.
3478		Minnehaha Development Co., Ltd.	...Old Lady.
3479	1942	do.	...Rose.
3639		Ho-a-Shoo, Ltd.	...Faithful.
3640		do.	...Lookon.
3760		do.	...Onesimus.
3839	1874	do.	...Bell Rock Flat.
3905	1634	Minnehaha Development Co., Ltd.	...Charity.
3942		H. F. Gallienne	...Corn and Wine.
3946	292	Ho-a-Shoo, Ltd.	...Victoria Hill, Mahdia Flat.
4364		do.	...Relief.
4365		do.	...Splendid.
4366		do.	... do.
4368	1038	Minnehaha Development Co., Ltd.	...Nicodemus, Mahdia Flat.
4373		do.	...Tin Flat.
5308	972	Connemara Syndicate	...Fraser.
5652		Minnehaha Development Co., Ltd.	...Two Friends.
5897		Connemara Syndicate	...Plantain, Fraser.
6389	1672	Daniel & Wilkinson	...Vida.

Under 1903 Regulations—

A 172	2214	W. & J. Bunyan	...Mahdia Flat.
A 173	2215	do.	... do.
A 175	792	Ho-a-Shoo, Ltd.	...Dispute Hill.
A 259		Minnehaha Development Co., Ltd.	.. Trial.
A 274		do.	...Flower Hill.
A 353		do.	...Mahdia Flat.
A 354		do.	... do.
A 398		J. L. Fernandes & M. Lucas	...Hopeful.
A 399		Minnehaha Development Co., Ltd.	...Exchange.
A 401		Connemara Syndicate	...Joseph Hills.
A 402		do.	... do.
A 403		do.	... do.
A 404	982	do.	... do.
A 405	983	do.	... do.
A 434	205	Minnehaha Development Co., Ltd.	...Perseverance.
A 435	206	do.	...Waterdog, Perseverance.
A 436		do.	...Flat on River, Bank of
A 437		do.	... do.
A 438		do.	... do.
A 439		do.	... do.
A 441		do.	...Main Creek.
A 442		do.	... do.
A 443		do.	... do.
A 444		do.	... do.
A 446	1171	F. W. Hutson	...Carty, Right Bank of
A 447	1173	do.	...Flat on Right Bank of Carty Creek, Right Bank of
A 448	1169	do.	... do. do.
A 455		Minnehaha Development Co., Ltd.	...Main Creek.
A 456		do.	... do.
A 457		do.	... do.
A 458		do.	... do.
A 459		do.	... do.
A 460	204	do.	... do.
A 461	207	do.	... do.
A 467	788	Ho-a-Shoo, Ltd.	..."Me one Camp," Right Bank of
A 520	2050	do.	...Bell Rock.
A 608	644	do.	...Bedford Flat.
A 841		Connemara Syndicate	...Joseph Hill.
A 968		Ho-a-Shoo, Ltd.	...Madagascar Hill.
A 1032	2096	do.	...Stone.
A 1116		E. Pollard & S. Cæsar	...Surprise Hill.
A 1117		do.	...Victoria Hill.
A 1144		Ho-a-Shoo, Ltd.	...Bedford Flat.
A 1148	1485	Minnehaha Development Co., Ltd.	...Powder.
A 1185	486	do.	...Japan Hill.
A 1244	483	A. A. Ross	...Upper Mahdiana, Right Bank of
A 1318	1920	Minnehaha Development Co., Ltd.	...Dispute Flat.
A 1334		do.	...Perseverance, Handrail, Right Bank of
A 1412	1179	F. W. Hutson	...Jumbo Hill, Carty Creek, Right Bank of
A 1432	1178	do.	... do. do. do.
A 1449	1068	Minnehaha Development Co., Ltd.	...Main Creek.
A 1462		do.	...Joseph Hill.
A 1468	257	J. N. Welsh	...Kettle Drum.
A 1542	1070	Minnehaha Development Co., Ltd.	...Zion Hill.
A 1543	1071	do.	... do.
A 1593	823	Ho-a-Shoo, Ltd.	... do.
A 1648	824	do.	... do.
A 1819	1176	F. W. Hutson	...Jumbo Hill.
A 1820	1177	do.	... do.
A 1882	1923	Minnehaha Development Co., Ltd.	...Marudie Flat, Pound-a-day, Turtle, Right Bank
A 1900	1924	do.	...Dument.
A 2450		E. Pemberton	...Bristol.
A 2627		Ho-a-Shoo, Ltd.	...Dispute Hill.
A 2752	1506	Minnehaha Development Co., Ltd.	...Passover.

Digitized by Google

No. of Claim Licence.	No. of Tablet.	Name of Holder.	Situation.

LIST OF CLAIM LICENCES—(CONTINUED.)

DISTRICT No. 2—POTARO RIVER.—(CONTINUED.)

MADIA CREEK—TRIBUTARY ON RIGHT BANK.—(Continued.)

Under Regulations—			
B 534		Minnehaha Development Co., Ltd.	...Germ Flat, Right Bank of
B 539	2277	do.	...Britain Flat, Left Bank of
B 747	2488	do.	...Mahdia No. 1
B 748	2489	do.	... do. 2
B 749	2490	do.	... do. 3
B 750	2491	do.	... do. 4
B 751	2492	do.	... do. 5
B 752	2493	do.	... do. 6
B 753	2494	do.	... do. 7
B 754	2495	do.	... do. 8
B 755	2496	do.	... do. 9
B 756	2497	do.	... do. 10
B 757	2498	do.	... do. 11
B 758	2499	do.	...Zion Hill.
B 949	2819	do.	...Rhodius Hill, Turtle, Left Bank of
B 989	2664	do.	...Evans.
B 990	2665	do.	...In Time.
B 991	2666	do.	...Congo Heartburn.
B 992	2667	do.	...Sisters Hill.
B 993	2668	do.	...Hope Hill.
B 994	2669	do.	...Indian.
B 1192	2986	Ho-a-Shoo, Ltd.	...View Hill No. 1, Look and Weep, Right Bank of
B 1193	2987	do.	... do. No. 2, do. do.
B 1194	2988	do.	... do. No. 3, do. do.
B 1196	2990	do.	...Boney Flat.
B 1441	3062	Minnehaha Development Coy., Ltd.	...Charlie.
B 1484		do.	...Shell Rose. [Bank of
B 1601	3174	Ho-a-Shoo, Ltd.	...No. 3 Luck's Flat, Right Bank, Mahdia Right
B 1602	3175	do.	...No. 1 do. do.
B 1603	3145	Minnehaha Development Co., Ltd.	...Divide Hill
B 1610	3176	Ho-a-Shoo, Ltd.	..."Turn Over" Right Bank, Mahdia, Right Bank of
B 1611	3177	do.	...No. 2 Luck's Flat do. do.
B 1620	3178	do.	...Mizpah, Mahdia.
B 1669		Hubert F. Gallienne	...Near by, Left Bank of
B 1683	3206	Minnehaha Development Coy., Ltd.	...Sand, Left Bank of
B 1692	3210	do.	...Mahdia Flat.
B 1697		Joshua Sobers	...Spacel Hill, Prosperity, Mahdiana.
B 1936	3406	Minnehaha Development Coy., Ltd.	...Smith Flat, Mahdiana, Right Bank of
B 1937	3407	do.	... do. do.
B 1938	3408	do.	... do. do
B 1939	3409	do.	... do. do.
B 2242		J. Sobers & S. Henry	...Special, Prosperity, R.B. of
B 2376	3667	Fredericks Li	...Rose Hill, R.B. of
B 2403		A. Brathwaite & Jno. Reeves	...Manicora, L.B. of
B 2404		do.	... do.

DISTRICT NO. 2—KONAWARUK RIVER.

MAIN RIVER.

Under 1896 Regulations—			
101	782	Ho-a-Shoo, Ltd.	...Escourt Creek.
691		Guiana Gold Coy., Ltd.	...St. Marie No. 3, Right Bank.
692		do.	... do. No. 4, do.
693		do.	... do. No. 5, do.
905	572	Ho-a-Shoo, Ltd.	...Wilson Creek.
906	573	do.	...Left Bank, Wilson Creek.
907	574	do.	... do. do.
908	575	do.	...Julia Creek, White Creek.
909	576	do.	...White Creek, Rocky Creek.
910	577	do.	... do. do.
911	578	do.	... do. do.
912	579	do.	... do. do.
913	580	do.	...Double Creek, South Fork.
914	581	do.	...Rocky Creek.
915	582	do.	... do.
916	583	do.	... do.
917	584	do.	...Nugget Creek, Rocky Creek.
918	585	do.	...Viola Creek do.
919	586	do.	...Bon Espoir Creek.
920	587	do.	... do. (Waterside.)
921	588	do.	... do.
922	589	do.	...Augusta Creek, Bon Espoir Creek.
923	590	do.	... do. do.
924	591	do.	...Trial Creek, Atlas Creek, North Fork.
925	592	do.	...Explorers Creek, do.
926	593	do.	...La Providence Creek, do.
927	594	do.	...Soon Creek, Brans Creek do.
933	600	do.	...Victory Creek, do.
934	601	do.	...Passover Creek, do.
935	602	do.	...Primrose Creek, La Providence, North Fork.
936	603	do.	...Maybell Creek, Atlas, North Fork.
937	604	do.	...Prosperity Creek, do. do.
938	605	do.	...Atlas Creek, do.
939	606	do.	... do. do.
983	178	M. P. Camacho	...Pleasant.
Under 1899 Regulations—			
208		Guiana Gold Co., Ltd.	...Trial Creek.
2464		do.	...Dove.
2567		Ho-a-Shoo, Ltd.	...Colligant.
3080	172	M. P. Camacho	...Good Faith.

Digitized by Google

No. of Claim Licence.	No. of Tablet.	Name of Holder.	Situation.

LIST OF CLAIM LICENCES.—(CONTINUED.)

DISTRICT NO. 2—KONAWARUK RIVER—(CONTINUED.)

MAIN RIVER.—(Continued.)

Under 1899 Regulations—(Continued.)

5110	766	Ho-a-Shoo, Ltd.	...Faith Creek.
5124	767	do.	...Deer Creek.
5127	768	do.	...Chance Creek.
5128	769	do.	...First Handrail.
6037	173	M. P. Camacho	...Chance (Willis's Landing.)

Under 1903 Regulations—

A 42	785	Ho-a-Shoo, Ltd.	..Rat Hill.
A 357	174	M. P. Camacho	..Temple Bar.
A 358	175	do.	...Astorish.
A 359	176	do.	...Chance.
A 360	177	do.	..Luck.
A 504	812	Ho-a-Shoo, Ltd.	...Sand.
A 838		do.	...No. 1.
A 839		do.	...No. 2.
A 840		do.	...No. 3.
A 892	299	J. F. Clement	..Edith, Warrieperu.
A 1643	1443	A. B. Brown and D. A. Barton	...Konawaruk Flat.
A 1666	797	Ho-a-Shoo, Ltd.	...Kuropatkin Hill.
A 1667	798	do.	...Oyama Hill.
A 1668	799	do.	...Kuroki Hill.
A 1669	800	do.	...London Hill.
A 1672	801	do.	...Palmer Flat, No. 1, Left Bank of
A 1673	802	do.	... do. No. 2, do.
A 1674	803	do.	... do. No. 3, do.
A 1675	804	do.	... do. No. 4, do.
A 1676	805	do.	... do. No. 5, do.
A 1677	806	Guiana Gold Co., Ltd.	... do. No. 6, do.
A 1678	807	do.	... do. No. 7, do.
A 1693	1231	Minnehaha Dev. Co., Ltd.	...Konawaruk Flat.
A 1710	1873	Ho-a-Shoo, Ltd.	...Preserve.
A 1738	842	do.	...Lainyang No. 1, Right Bank of
A 1739	843	do.	... do. No. 2.
A 1741	845	do.	...Palmer Hill, Left Bank of
A 1742	846	do.	...Alliance, Right Bank of
A 1746		do.	...Left Over, do.
A 1765	2313	do.	...Trial Flat, Left Bank of
A 1766	2314	do.	...Unity Flat, do.
A 1767	2315	do.	...Chance Flat, Right Bank of
A 1768	2316	do.	...Fraternity Flat, Right Bank of
A 1769	2317	do.	...Togo Flat, do.
A 1770	2318	do.	..In Time Flat, Left Bank of
A 1854	2550	do.	...Ivy Flat, do.
A 1855	2551	do.	..Veto Flat, do.
A 1856	2552	do.	...Defiance Flat, Right Bank of
A 1985	325	Guiana Gold Co., Ltd.	...Accourie Left Bank of
A 1986	326	do.	... do. do.
A 1987	327	do.	... do. do.
A 1988	328	do.	... do. do.
A 2219	847	Ho-a-Shoo, Ltd.	...Bon Espoir, Left Bank of
A 2220	848	do.	... do. do
A 2221	849	do.	...Bon Espoir, Left Bank of
A 2292	339	Guiana Gold Co., Ltd.	...Winiperu, Left Bank of
A 2293	340	do.	... do. do.
A 2294	341	do.	... do. do.
A 2295	342	do.	... do. do.
A 2296	343	do.	... do. do.
A 2297	344	do.	... do. do.
A 2298	345	do.	... do. do.
A 2299	346	do.	... do. do.
A 2300	347	do.	... do. do.
A 2301	348	do.	... do. do.
A 2443	916	Ho-a-Shoo, Ltd.	...White Creek, do.
A 2444	917	do.	... do. do.
A 2508	852	do.	...Camp No. 1, Right Bank, White, Right Bank of
A 2509	853	do.	...Camp No. 2, Right Bank, Patience, do.
A 2510	854	do.	...Dowler Hill, do. do. do.
A 2511	855	do.	...Thompson Hill, Left Bank, Chance, do.
A 2512	856	do.	...Chance Hill, Right Bank, do. do.

Under 1905 Regulations—

B 102	251	Ho-a-Shoo, Ltd.	...North Fork, Left Bank of
B 103	250	do.	... do. do.
B 104	249	do.	... do. do.
B 105	248	do.	... do. do.
B 106	246	do.	... do. do.
B 107	247	do.	... do. do.
B 610	2301	do.	...North Fork Tributary.
B 611	2302	do.	... do. do.
B 612	2303	do.	... do. do.
B 613	2304	do.	... do. do.
B 614	2305	do.	... do. do.
B 615	2306	do.	... do. do.
B 616	2307	do.	...Triple, Double, Patience, Left Bank of
B 617	2308	do.	...Double No. 2, Patience, Left Bank of
B 618	2309	do.	...Double No. 3, do. do.
B 619	2310	do.	...Double No. 4, do. do.
B 620	2311	do.	...Sooner, Patience, White, Left Bank of
B 621	2560	do.	...White, Left Bank of

Digitized by Google

No. of Claim Licence.	No. of Tablet.	Name of Holder.	Situation.

LIST OF CLAIM LICENCES.—(CONTINUED.)

DISTRICT NO. 2—KONAWARUK RIVER—(CONTINUED.)

MAIN RIVER—(CONTINUED.)

Under 1903 Regulations—(Continued.)

B 759	2500	Minnehaha Development Co., Ltd.	...North Fork.
B 1032	2798	Ho-a-Shoo, Ltd.	...Quartz Hill, Left Bank of
B 1033	2799	do.	...Jackson Hill, do.
B 1037	2803	do.	...Charity, Left Bank of
B 1038	2804	do	...Evans, North Fork.
B 1366		Ho-a-Shoo, Ltd.	...Left Bank, North Fork, Left Bank of
B 1676		I. E. H. Chin	...At Last No. 1, R.B., White Creek, Left Bank of
B 1677		do.	...At Last No. 2, do. do. do.
B 1678		do.	...At Last No. 3, do. do. do.
B 1679		do.	...At Last No. 4, do. do. do.
B 1680		do.	...At Last No. 5, do. do. do.
B 1681		do.	...At Last No. 6, do. do. do.
B 1682		do	...Luck, Right Bank of
B 1946		Henry P. A. Stephens & John Stephens	...Bright Hope, Crabwood, Right Bank of
B 2024	3410	Caroline Vieira	...Coronation, Right Bank of
B 2057		John Francis Clement	...Hope Hill, Left Bank, Warriparu, Left Bank of
B 2071		James Yarde	...Expectation, Left Bank of
B 2104		James Yard	...Expectation, Left Bank of
B 2123		John Nathaniel Wade	...Tratalgar Hill, Right Bank of
B 2126		Minnehaha Development Co., Ltd.	...Revolt Hill, Left Bank of
B 2127		Isaac E. H. Chin	...Invisible, Right Bank, Winiperu, Left Bank of
B 2178		do.	...Coronation Hill, Right Bank of
B 2610		E. Thompson, E. Semple & E. Sampson.	...Perseverance, Konawaruk.
B 2274		D. E. Isaac	...Faith, Left Bank, Sawarie, Left Bank of
B 2486	3700	P. Jarad and D. Philander	...Deception, Right Bank, North Fork, Left Bank of

MINNEHAHA CREEK.—TRIBUTARY ON LEFT BANK.

Under 1896 Regulations—

100	781	Ho-a-Shoo, Ltd.	...Cow Creek.
102	783	do.	...Deer Creek
190		Minnehaha Development Co., Ltd.	...Main Creek.
191		do.	... do.
192		do.	... do.
193		do.	...Too-ruk.
194		do.	...Main Creek.

Under 1899 Regulations :—

792	1880	Minnehaha Development Co., Ltd.	...Main Creek.
827	784	Ho-a-Shoo, Ltd.	... Daisy Creek.
876	1020	Minnehaha Development Co., Ltd.	...Ravine Waracabra Cree
877	1009	do.	...Main Creek.
878	1010	do.	... do.
880	1012	do.	... do.
881	1021	do.	... do.
882	1022	do.	... do.
883	1014	do.	...Waridie Creek.
884	1015	do.	...Triumph Flat.
885	1016	do.	...Joseph Flat.
886	1017	do.	...House Creek Flat.
887	1018	do.	...Reserve Flat, Waracabra Creek.
1017	2545	do.	... Main Creek.
1026	1033	do.	... Jackson Creek.
1027	1034	do.	... McCaddie.
1294	1019	do.	... Waridie.
1696	1457	do.	... Tributary of a Tributary.
2420		N. A. Soes	...Macedonia.
2792	1879	Minnehaha Development Co., Ltd.	...Faith.
2904		Ho-a-Shoo, Ltd.	... St. Stephen's Hill.
3270		N. A. Soes	... Deadman Hill.
3382		Minnehaha Development Co., Ltd.	...Surprise.
3383		do.	... do.
3683	697	do.	...Little as Much.
3734		Charles Thomas	... Birdcage Hill.
4144	645	Ho-a-Shoo, Ltd.	...Hill Rock.
4553	646	do.	... do.
4554	639	do.	... do.
4572	644	do.	...Hill Carmen.
5192	258	Joseph Welch	... Kettle Drum, Dry.
6001	939	Ho-a-Shoo, Ltd.	...Minnehaha Flat.
6003	1504	T. J. Waddell	... do.
6034		W. Johnson	... Jane Creek.
6554	638	Ho-a-Shoo, Ltd.	... Look and Weep Hill.
6567	643	do.	...Rose.

Under 1903 Regulations :—

A 51		Minnehaha Development Co., Ltd.	...Waracabra.
A 69		do.	... do.
A 189		do.	...Look and Weep Hill.
A 190		do.	...Look and Smile Hill.
A 234		do.	...Marudie.
A 235		do.	...McCaddie.
A 309		do.	...Becca Slide Hill.
A 356		do.	...Try Again.
A 540		do.	...Waranana.

Digitized by Google

No. of Claim Licence	No. of Tablet.	Name of Holder.	Situation.

LIST OF CLAIM LICENCES—(CONTINUED.)

DISTRICT NO. 2—KONAWARUK RIVER—(CONTINUED.)

MINNIEHAHA CREEK.—TRIBUTARY ON LEFT BANK.—(Continued.)

Under 1903 Regulations—

A 574		J. N. Welch	... Kettle Drum Hill.
A 607	647	Ho-a-Shoo, Ltd.	... Look and Weep.
A 691		Minnehaha Development Co., Ltd.	... Inter Nos. Hill.
A 740	1505	T. J. Waddell	... Little as Much.
A 779	2416	Levi Semple	... Star.
A 1235		Ho-a-Shoo, Ltd.	... Look and Weep Hill.
A 1264		Minnehaha Development Co., Ltd.	... Hope.
A 1485	815	Ho-a-Shoo, Ltd.	... Solomon Hill, Right Bank of
A 1486	816	do.	... Prescott Hill, Left Bank of
A 1487	817	do.	... Solomon Hill, Right Bank of
A 1488	818	do.	... Bedford Hill, Left Bank of
A 1490	820	do.	... do.
A 1491	821	do.	... do.
A 1581	1300	D. A. Barton	... Triumph Hill.
A 1592	822	Ho-a-Shoo, Ltd.	... Downer, Mahdia Head.
A 1622		Minnehaha Development Co., Ltd	... No. 3 Water.
A 1846		do.	... Letter A Flat, Left Bank of
A 1847		do.	... Letter B Flat.
A 1848		do.	... Letter C Flat.
A 1852		do.	... Reserve.
A 1853		do.	... Trick.
A 2088		do.	... Trial.
A 2289	15	do.	... Marudie Hill.
A 2322	830	Ho-a-Shoo, Ltd.	... Experience No. 1, Deer Creek.
A 2323	831	do.	... do.
A 2364	1458	Minnehaha Development Co., Ltd.	... Webster Hill No. 1.
A 2365	1459	do.	... do. No. 2.
A 2366	1460	do.	... Hope No. 1.
A 2367	1461	Minnehaha Development Co., Ltd.	... Hope No. 2.
A 2369	1463	Ho-a-Shoo, Ltd.	... St. Joseph.
A 2370	1464	Eric Tayleur	... Joseph No. 1.
A 2371	1465	Minnehaha Development Co., Ltd.	... do. No. 2.
A 2372	1466	do.	... Minniehaha Syndicate.
A 2461	1072	do.	... Blake Hill and Flat, Right Bank of
A 2462	1073	do.	... Tapshire Hill and Creek, do.
A 2463	1074	do.	... do.
A 2464	1075	do.	... William, Right Bank of
A 2466	1077	do.	... Osborne, Right Bank of

Under 1905 Regulations—

B 585		Charles & D'Oliveira	... Minniehaha Creek.
B 586		do.	... do.
B 760	2501	Minnehaha Development Co., Ltd.	... Old D. O.
B 761	2502	do.	... do.
B 762	2503	do.	... Emily, Left Bank of
B 763	2504	do.	... do.
B 866	2564	do.	... Still-in-Hope Creek.
B 867	2565	do.	... May Creek.
B 968	2639	Ho-a-Shoo, Ltd.	... Palm Creek, Left Bank of
B 969	2640	Minnehaha Development Co., Ltd.	... Troolie.
B 970	2641	do.	... Orchid.
B 971	2642	do.	... Stone.
B 1079	2959	do.	... Bovill Hill, Left Bank of
B 1468		do.	... Main Creek.
B 1553	3169	Ho-a-Shoo, Ltd.	... Rose Creek.
B 1571	3171	do.	... Weldone, near Eagle Mountain, Left Bank, Minniehaha, Left Bank of
B 1572	3172	do.	... Catherine, Left Bank, Minniehaha, Left Bank of
B 1590	3173	do.	... Sardine, do. do.
B 1615		Minnehaha Development Co., Ltd.	... Left out, Left Bank, Maroodie, Left Bank, Min-
B 1653		Isaac E. H. Chin	... My Chance, do. [nehaha, Left Bank of
B 1654		do.	... Come and See, do.
B 1655		do.	... Chung, do.
B 2103		James Adolphus Seaforth	... Nil Desperandum, Left Bank of
B 2180		Minnehaha Development Co., Ltd.	... Kaiora, Left Bank, North Fork

DISTRICT NO. 2.—ESSEQUIBO RIVER.

MISCELLANEOUS.

Under 1905 Regulations—

B 2128		E. E. McCalman	... Stingray near Kumacke Hole Rapids, R.B. Esseq.
B 2485		J. Joe & A. Wills	... Enterprise Hill, R.B. Handrail, R.B. Potaro.
B 2584		M. Malouf	... Conrakbaru, Right Bank, Potaro.
B 2585		do.	... do.
B 2586		do.	... do.
B 2587		do.	... do.
B 2588		do.	... do.
B 2589		do.	... Right Bank, Potaro River.
B 2590		do.	... do.
B 2591		do.	... do.
B 2592		do.	... do.
B 2593		do.	... do.
B 2594		do.	... do.
B 2595		do.	... Conrakbaru, Right Bank, Potaro.
B 2605		Levi Bacchus	... In Time, R.B. Handrail, R.B. Potaro.

DISTRICT NO. 2.—DEMERARA RIVER.

Under 1905 Regulations—

B 2065		Manoel J. Calorio	... Mariaba Creek, Flat, Left Bank, Demerara River.
B 2223		E. Phipps	... Arawakabaroo, R.B. of

Digitized by Google

No. of Claim Licence.	No. of Tablet.	Name of Holder.	Situation.

LIST OF CLAIM LICENCES—(CONTINUED.)

DISTRICT NO. 3—MAZARUNI RIVER.

KABURI CREEK.—TRIBUTARY ON RIGHT BANK.

Under 1905 Regulations—

B 703	2419	S. E. R. Forbes	... Ohio Creek, Flat and Hills, Left Bank.
B 1090	2858	do.	... Creek, Flats and Hills, Ohio, Left Bank.
B 2287		Alonzo Stoute	... Faith, Left Bank, Ohio, Kaburi, Right Bank of
B 2411		M. Malout	... Falls No. 1, Right Bank of
B 2412		do.	... Falls No. 2, do.
B 2413		do.	.. Quartz, Right Bank of
B 2414		do.	... Turtle, do.
B 2415		do.	... Richa d Peter Creek, Right Bank of
B 2416		do.	... Tacouba Creek do.
B 2417		do.	.. Appae ney do. [Left Bank of
B 2433		Simon Wills	... Stone Creek, Left Bank Black Water, R.B. Ohio,
B 2444	3685	Evan Wong	... Chance, Right Bank, Ohio, Left Bank of
B 2460	3620	H. A. Sutton	... In Time, Right Bank, Ohio, Right Bank of
B 2461	3621	do.	... Perseverance No. 2, Right Bank, Ohio, R.B. of
B 2462	3622	do.	... Perseverance No. 1, do. do.
B 2487	3604	C. S. Solomon	... Parrd, Left Bank Camp, Right Bank Ohio, L.B. of
B 2488	3605	do.	... Camp do. do. do.
B 2489	3609	T. A. White & E. N. Phipps	... In Time do. do. do.
B 2490	3610	do.	... Camp do. do. do
B 2491		Silas Blake	... Turtle No. 2, Black Water do. do.
B 2493	3686	J. W. Brown	... Faith, Right Bank Ohio.
B 2499	3611	T. A. White & E. N. Phipps	.. Enterprise, L.B. Camp, R.B. Ohio, Left Bank of
B 2500	3612	do.	... C mp No. 2 do. do.
B 2501	3613	do.	... Lena Flat, Camp, Ohio, Caburi, Right Bank of
B 2503	3623	H. A. Sutton	... Majuba, Right Bank, Ohio, Left Bank of
B 2504	3606	C. S. Solomon	... Camp No. 2 do. do.
B 2505	3607	do.	... Tiger Camp, Right Bank, Ohio, Left Bank of
B 2506	3608	do.	... Perseverance, Left Bank Camp, Left Bank of
B 2516	3626	Evan Wong	... Endeavour, Ohio.
B 2517	3627	do.	... Pioneer, Ohio, Right Bank of
B 2518	3628	do.	... Turtle do. do.
B 2519	3629	do.	... Industry do. do.
B 2526	3684	J. Alleyne & J. Yong	... Hill, Good Faith, Right Bank of
B 2527		M. Malouf	... Peter, Right Bank of
B 2606		G. A. December, Dean & Cephas	... Bon Fire, Right Bank Ohio, Left Bank of
B 2611		J. W. Brown	... Powis, Left Bank, Ohio, do.
B 2612	3688	do.	... Do. do. do.
B 2614		A. Samuel & T. Chung	... Powis, Right Bank, Ohio, do.
B 2615		C. Cozier, I. Matthews, G. Cozier and H. Williams.	Sawarrie do. do,
B 2629		E. A. Sampson & T. Thompson	... Crab do. do.

SEMANG CREEK.—TRIBUTARY ON RIGHT BANK.

B 2266		J. Mitchell	...Satan, Right Bank of.
B 2616		Charlotte London	...Perseverance.

TAKATU CREEK—TRIBUTARY ON LEFT BANK.

Under 1905 Regulations—

B 1368	2958	Joschp William Luke	...Charity Creek, Right Bank
B 2077		Stephen A. Moore	...Prosperity, Right Bank of
B 2278		do.	...Turtle, Right Bank of
B 2492		J. Mitchell	...Fish No. 2, Right Bank, Cusaru, Left Bank of

ENACHU CREEK.—TRIBUTARY ON LEFT BANK.

Under 1905 Regulations—

B 1652	3165	James Edgar Clementson	... Kaupari, Enachu Landing
B 1703		J. E. Clementson [Precious Stones]	.. Mora Creek, Turtle, Right Bank of
B 1704		do. do.	... Turtle and Mora, Right Bank of
B 2239		James Edgar Clementson do.	... Wesse's, Right Bank of
B 2291		do. do.	... Turtle, Left Bank of

SERENAMU CREEK—TIBUTARY ON LEFT BANK.

Under 1903 Regulations—

A 669		Corona Diamond Syndicate [Precious Stones]	Amboharu, Left Bank of

PUTARENG CREEK —TRIBUTARY ON LEFT BANK.

Under 1905 Regulations—

B 2184		R. N. Sharma & H. A. Waldron. [Precious Stones]	Retreat in old B. G. Concession, Putareng
B 2374		Alice Selina Roberts	... Rocky, Left Bank of
B 2375		H. S. Vanheiheyden & S. E. Tullock do.	...Forest Hill, Left Bank of
B 2440		do. do.	...Platonic Hill, Right Bank of
B 2613		T. De Chalus and W. Henderson	... Turtle, Right Bank, Monkey, Left Bank of
B 2626	3792	Robert Schomburgk	...Carracaramou Creek.
B 2628	3794	do.	Carracarrmou, Right Bank of

ISSENERO CREEK.—TRIBUTARY ON LEFT BANK.

Under 1905 Regulations—

B 2078	3415	Fitz Walcott (Precious Stones)	... Try Best.
B 2159	3497	C. Smith, J. E. Williams & J. Hatton	...Prosperity, Charity, Left Bank of
B 2218		M. J. De Freitas	... La Providence, Left Bank of
B 2267	3542	Manoel J. DeFreitas	... Perseverance, No. 1 Charity, Left Bank of
B 2293		Duncan Harrison	... In Time, Left Bank of
B 2294		do.	...Mauroodi, No. 1 Tributary, In Time, Left Bank of
B 2329		James Wilson [Precious Stones]	...Deer Creek, Left Bank, Diamond, Left Bank of
B 2371		Fitz Walcott do.	...Try Best.
A 2372		do.	... do.

Digitized by Google

No. of Claim Licence.	No. of Tablet.	Name of holder.	Situation.

LIST OF CLAIM LICENCES—(CONTINUED.)

DISTRICT NO. 3.—MAZARUNI.—(CONTINUED).

ISSENERO CREEK—TRIBUTARY ON LEFT BANK. —(Continued).

Under 1905 Regulations—

A 2428	3601	E. A. Sampson & D. Ashby	Granite, Coomaparoo, Left Bank of
B 2429	3763	D. H. Harrison	Labba, Left Bank, Plum Creek, Left Bank of
B 2430	3764	do.	Deer do. do.
B 2431	3765	do.	Centipied do. do.
B 2483	3616	D. Hannibal J. Hunte & A. De S. Coelho	Hope, Comaparu, Left Bank of
B 2484	3617	do.	Blackwater do.
B 2496		N. Declos & A. Spiers (Precious Stones)	King of Diamonds, Comaparu.
B 2497		do. do.	Comaparu.
B 2498		do. do.	Mamoo.
B 2502		N. Carter & S. Williams do.	Chance, Left Bank of
B 2596	3811	N. King, C. Lybad & W. Welch	Coomaparoo, Left Bank of
B 2597	3812	N. King, C. Lybad & W. Welch	do.
B 2604	3762	D. H. Harrison	Trial, Left Bank of
B 2622	3695	James Wilson (Precious Stones)	England, Left Bank of
B 2624		W. J. Kenswell do.	Caroumi, Left Bank of
B 2625		do. do.	do.
B 2627	3793	R. Schomburgk do.	Carrimouraparue, Left Bank of

HAIMARAKA CREEK—TRIBUTARY ON LEFT BANK.

Under 1905 Regulations—

B 1581	3109	M. J. de Freitas	Cunamee, Left Bank of
B 1582	3110	do.	Capadula, do.
B 2080		Fitz Walcott	Baboon, Haimaraka.
B 2189		R. Schomburgk	Baboon, Left Bank of
B 2190		do.	Whybapa, Right Bank of

DISTRICT NO. 3—PURUNI RIVER.

CHINESE CREEK.—TRIBUTARY ON LEFT BANK.

Under 1896 Regulations—

327	2078	John Dos Santos	Main Creek.
328	2079	do.	do.
329	2080	do.	do.

MARA MARA CREEK—TRIBUTARY ON LEFT BANK.

Under 1896 Regulations—

753	358	J. H. Muller	In Time Creek.

Under 1905 Regulations—

B 1350		J. H. Muller	Reef Dove, opposite Mara Mara.
B 1351		do.	Bendego.
B 1451	3090	E. N. Small	Mara Mara.
B 1452	3091	do.	do.
B 1453	3088	do.	do.
B 1454	3089	do.	do.

MISCELLANEOUS.

Under 1899 Regulations -

1565	436	B. Clarke	Two Friends Creek, Right Bank.

Under 1905 Regulations—

B 572	2418	B. Clarke and J. W. A. King	Two Friends Creek, Right Bank.
B 1763		W. R. Currica	Mary Belle, Tiger Creek, Left Bank.
B 1983	3385	do.	Prosperity, Right Bank, Puruni.
B 1984	3386	do.	Twin Sisters do.
B 2044		Robert James Peters & Alfred Bobb	Baby, Right Bank, Puruni.
B 2059	3404	Manoel D'Abreu	B.G. Creek, between Manicole and Rurgomaster Landing.
B 2265		J. A. Eytle, D. H. Eytle & Albert S. Eytle.	Crab, Tributary of Itaki, Right Bank of
B 2288	3699	J. H. Muller	In Time, Right Bank Tiger, Left Bank Puruni
B 2328	3560	H. P. Williams & J. dos Santos	B.G. Creek, Left Bank, Puruni.
B 2360		Alexander Allen	do.
B 2445	3692	A. J. da Silva	Tooroo, L. B., Puruni, Left Bank of

DISTRICT NO. 4—GROETE CREEK.

GROETE CREEK—TRIBUTARY ON LEFT BANK, ESSEQUIBO RIVER.

Under 1905 Regulations—

B 1530		Robert Haywood	White Creek, Left Bank, Right Bank of
B 1647		James Denny	Trial Creek, White Creek

DISTRICT NO. 4—CUYUNI RIVER.

OKO CREEK—TRIBUTARY ON RIGHT BANK.

Under 1899 Regulations—

B 2543		A. Fraser, A. Cæsar & J. Hector	Trust in Hope.

MARIWA CREEK.—TRIBUTARY ON LEFT BANK.

Under 1905 Regulations—

B 1172	2836	J. H. Clementson	Sardines, Left Bank.
B 1376	1379	M. Vieira	Hopeful, No. 2, Left Bank.
B 1377	1380	do.	do. No. 1, do.

AREMU CREEK—TRIBUTARY ON RIGHT BANK.

Under 1899 Regulations—

5937	262	M. Vieira	Lady Smith.

Digitized by Google

No. of Claim Licence.	No. of Tablet.	Name of Holder.	Situation.

LIST OF CLAIM LICENCES—(CONTINUED.)

DISTRICT NO. 4—CUYUNI RIVER.—(CONTINUED,)

AREMU CREEK—TRIBUTARY ON RIGHT BANK.—(Continued.)

Under 1903 Regulations—

A 1712	148	J. Andrew	...Stone.
A 1865	144	do.	...Good Hope.
A 2578	442	D. Shepherd & M. Vieira	...Amelia Hill, Right Bank.
A 2608	145	J. Andrew	...Pretoria Hill, No. 1, Right Bank
A 2609	146	do.	... do. No. 2, do.
A 2610	147	do.	... do. No. 3, do.
A 2634	3078	G. Williams, J. Hillman & M. Vieira	...Britton Hill, Right Bank
A 2779	294	M. Vieira & E. Mannie	...Kimberley Hill, No. 2, Right Bank.
A 2780	295	do.	... do. No. 1, do.

Under 1905 Regulations—

B 51	1754	M. Vieira	...Mafeking Hill, Right Bank of
B 78	214	J. Andrew	...Shop Hill.
B 89	570	H. J. De Freitas	...Unity, Right Bank.
B 127	571	do.	... do. do.
B 135	296	E. Mannie & M. Vieira	...Amelia, Right Bank.
B 136	297	do.	...Try Best ,,
B 137	298	do.	...Britain ,,
B 144	381	J. Andrew	...Shop Hill ,,
B 145	382	do.	...Pretoria ,,
B 146	383	do.	...Rose Leaf ,,
B 147	384	do.	... do. ,,
B 148	385	do.	...Pretoria ,,
B 149	386	do.	.. do. ,,
B 150	351	do.	...Honey Creek ,,
B 151	352	do.	... do. ,,
B 152	353	do.	... do. ,,
B 153	354	do.	... do. ,,
B 154	355	do.	...Ma abunta ,,
B 155	356	do.	... do. ,,
B 303	2093	do.	...Stone Creek ,,
B 304	2094	do.	...Honey Creek ,,
B 305	2095	do.	... do. ,,
B 306	2096	do.	...Stone Hill ,,
B 307	2151	do.	...Stone Creek ,,
B 308	2152	do.	.. do. ,,
B 309	2153	do.	...Honey Creek ,,
B 310	2454	do.	... do. ,,
B 311	2155	do.	...Stone Hill ,,
B 312	2156	do.	...Stone Creek ,,
B 313	2157	do.	... do. ,,
B 314	2158	do.	...Honey Creek ,,
B 315	2160	do.	... do. ,,
B 395	2220	J. D'Abreu Serrao	...Colenso.
B 396	2221	do.	...Hope.
B 457	2381	do.	...Port Arthur, Right Bank of
B 458	2382	do.	...Corea, No. 1 ,,
B 901	2587	Josephine C. Vinton	...Aremu Creek.
B 902	2588	do.	...Macaw, Right Bank.
B 903	2589	do.	...Hoorie ,,
B 909	2786	Thos. N. Herod	...St. Mary ,,
B 942	2711	E. Mannie & D'Paiva	...Faithful ,,
B 957	2621	Josephine C. Vinton	...Baridie ,,
B 958	2622	do.	...Monkey ,,
B 959	2623	do.	...Africa ,,
B 960	2624	do.	...Mazaruni ,,
B 961	2625	do.	... do. ,,
B 962	2626	do.	...Blackwater ,,
B 965	2636	J. D. Serrao	...Perseverance ,,
B 1150		J. D. Serrao & M. J. de Monteiro	...Mafeking Hill, Right Bank of
B 1151		do.	... do. do.
B 1152		J. D. Serrao & M. J. de Monteiro	...Powis, No. 1 Hill, Left Bank of
B 1153		do.	... do. No. 2 do.
B 1545	3143	D. C. D'Aguiar	...Timothy Creek.
B 1609	3148	Daniel Correira D'Aguiar	...Rose Hill, Right Bank of
B 2062		Alfred & Edward Lammie	...Remain, Lena, Right Bank of
B 2093	3427	J. D'A. Serrao	...Expectation.
B 2241		A. Lammie & E. Lammie	...Charity, Right Bank of
B 2319	3568	Edward Boodie	...Haimara, ,,
B 2528		T. N. Herod	...Mafeking, L.B. of Little Aremu.
B 2623		W. H. H. Adams	...Klondyke, Right Bank.

WHITE (OR QUARTZ-STONE) CREEK—TRIBUTARY ON RIGHT BANK.

Under 1899 Regulations—

174	114	Webster & Belgrave	...Sulphur Rose.
1498		John C. Humphrey	...Condemn (Quartz-stone Landing) Right Bank of
2338		do.	...Mana.
3473	113	A. A. Webster	...Success Jordan.
4457	220	J. C. W. Humphrey	...Bell Bird Hill, Right Bank of
6336		John C. Humphrey	...Houston (Quartz-stone Landing) Right Bank of

Under 1903 Regulations—

A 1157		A. McL. Ogle	...Alberths.
A 1158		A. A. Webster	...Rachel.
A 2753	112	A. McL. Ogle	...Port Arthur Hill, Right Bank of

Digitized by Google

No. of Claim Licence.	No. of Tablet.	Name of Holder.	Situation.

LIST OF CLAIM LICENCES.—(CONTINUED.)

DISTRICT NO. 4—CUYUNI RIVER.—(CONTINUED.)

AREMU CREEK.—TRIBUTARY ON RIGHT BANK.

Under 1905 Regulations—

B 100	143	A. A. Webster	Providence.
B 1141	2832	H. Humphrey	White, Right Bank of
B 1170		F. Brathwaite	Left Bank, St. John's, St. George's.
B 1382		Manoel Vieira	Mafeking, Left Bank of.
B 1588	3123	James William Canterbury	Good Faith Placer, St. George's, Right Bank of.
B 1856		J. A. B. Williams and J. Morris	St. George's, Right Bank of, [Bank
B 1931		do.	St. George's, Right Bank, White Creek, Right

IROMA CREEK.—TRIBUTARY ON LEFT BANK.

B 2048		Edwin A. Allicock	Perseverance, Right Bank of
B 2285		R. Isaac	Butterfly, R.B., Perseverance, R.B., Hoorapparu, Right Bank of
B 2315		J. Phillips, V. Carter & J. T. Chung.	Laba No. 4, or Aranaparu, Right Bank of
B 2316		Do.	Do. 5, do. do.
B 2335		Alexander Zephyr	do. do.
B 2351		R. D. Field & W. Houston	Powis creek, Right Bank, Perseverance, Right Bank, Aramatta, Right Bank of
B 2352		J. N. Cæsar	Powis No. 1, Right Bank Perseverance. do
B 2377		B. H. Ho-a-Hing	Right Bank of Aramatta, Right Bank of
B 2409		D. E. A. A leyne	Perseverance, R.B. Aramatta, Right Bank of
B 2361		Francis Jacobs.	Saraparu, Right Bank of

DUKWARRI CREEK—TRIBUTARY ON LEFT BANK.

B 2350		B. H. Ho-a-Hing	At Last Creek, Left Bank of

WENAMU RIVER.

Under 1905 Regulations—

B 1838		M. Vieira	Rose Creek, Hope Creek, Tshuan. Right Bank Wenamu, Cuyuni.

ARANKA CREEK.—TRIBUTARY ON LEFT BANK.

B 2018	3400	M. Vieira	Numb Fish No. 1, R.B. Arangoy, Left Bank of
B 2019	3401	do.	Numb Fish, Kight Bank. do.
B 2067		do.	Marion, Right Bank do.
B 2068		do.	Charity Belle, do.
B 2084	3488	Josephs Philip, H. Carter & Jos. Too Chung.	Christian, do.
B 2085	3489	do.	do. do.
B 2086	3490	do.	do. do.
B 2087	3491	do.	do. do.
B 2088	3492	do.	do do.
B 2137		Gabriel Roberts and Samuel McKenzie	Pepper, Perseverance, Roraima, R.B., Arangoy Left Bank of
B 2138		do.	Perseverance, Roraima, R.B, Arangoy, L.B. of
B 2201		Manoel Vieira	Numb Fish, No. 3, R.B., Arangoy, Left Bank of
B 2202		do.	Numb Fish, No. 4, R.B., Arangoy, Left Bank of
B 2203		do.	Blessed, R.B., Numb Fish, R.B., Arangoy Left Bank of
B 2204		do.	Water Kobin, L.B., Numb Fish, R.B., Arangoy, Left Bank of
B 2224		R. Nicholls & S. Paul	Faith, Perseverance, Left Bank Arangoy
B 2245		B. King ton	Never Fail, R.B. Arangoy, Left Bank of
B 2529	3682	Prince Patrick	Sun Fish, R.B. Arangoy, Left Bank of
B 2618	3690	J. B. Shaw & C. Thompson	Enterprise, L.B. Arangoy, Left Bank of
B 2345	3563	M. A. Goring	Surprise Creek, R.B. Consolation, Right Bank of
B 2346	3564	do.	Bun Bun Creek do. do.
B 2347	3565	do.	Look Out Creek do. Left Bank of
B 2348	3566	do.	Consolation No. 1, Right Bank of
B 2349	3567	do.	do. No. 2, do.
B 2356	3579	do.	Consolation Creek No. 3, Right Bank of
B 2357	3580	do.	do. 4, do.
B 2358	3581	do.	do. 5, do.
B 2359	3582	do.	do. 6, do.
B 2362	3714	J. C. Wilkinson	Labaria No. 3, Right Bank Sir Walter.
B 2363	3715	do.	Labaria No. 1, Sir Walter, Left Bank of
B 2364	3662	Ethel Ward Medas	Powis, Trial, Sir Walter, Left Bank of
B 2365		Joseph Headley	Maisy, do.
B 2366		do.	Mabel, do.
B 2368		Jas. Archer & Simon Yhap	Trial, do.
B 2394		Major Brotherson and Venture	Powis No. 2, L.B. Trial, R.B. Sir Walter, Left Bank of
B 2395		do.	Powis No. 3, do.
B 2396		do.	Sir Walter No. 3, Left Bank of
B 2397		do.	No. 4, do.
B 2398		Joseph Benjamin	Sister, Left Bank, Never Fail.
B 2401		F. A. Proctor, W. Corrica and Charles Paul.	Left Bank Perseverance, Left Bank of
B 2405		James Archer & S. Yhap	Trial No. 3, R.B. Sir Walter, Left Bank of
B 2406		do.	Trial No. 2, do.
B 2407		do.	At Last, R.B. Trial do.
B 2410		Josephus Headley	Inies Creek, L.B. Mabel, R.B. Sir Walter, Left Bank of
B 2434	3693	Charles Davilar	Hope, R.B. Trial, R.B. Sir Walter, Left Bank of
B 2436	3740	Mariam Adonis	Unity, R.B. Sir Walter, Left Bank of
B 2437		Louisa Jacobs	Providence, Left Bank of
B 2442	3624	C. A. Hunter	Maisy, R.B. Sir Walter, Left Bank of

Digitized by Google

No. of Claim Licence.	No. of Tablet.	Name of Holder.	Situatiod.

LIST OF CLAIM LICENCES.—(CONTINUED.)

DISTRICT NO. 4—CUYUNI RIVER.—(CONTINUED.)

WENAMU RIVER.—(CONTINUED.)

ARANKA CREEK—TRIBUTARY ON LEFT BANK OF—(Continued.)

B 2443	3625	C. A. Hunter	...Sir Walter, Left Bank of
B 2446	3796	M. A. Goring	... Cedar No. 1, Left Bank, Consolation R.B. of.
B 2447	3797	do.	... Cedar No. 2, ,, ,,
B 2448	3798	do.	... Cedar No. 3, ,, ,,
B 2449	3799	do.	...Bush Hog, ,, ,,
B 2450	3800	do.	... Hopeful No. 1, Right Bank Cedar, R.B. of
B 2451	3801	do.	... Hopeful No. 2, Left Bank, Consolation R.B. of
B 2452	3802	do.	...Consolation No. A, Left Bank, Consolation R.B. of
B 2453	3803	do.	... do. No. 7, Right Bank of
B 2454	3804	do.	... do. No. 8 ,,
B 2455	3805	do.	... do. No 9 ,,
B 2456	3744	James Rock	...Caroline, L.B. Mabell, R.B. Sir Walter, L.B. of
B 2463	3716	Manoel Vieira	...Sir Walter, Left Bank of
B 2464	3717	do.	...Lady Walter, No. 1, Left Bank of
B 2465	3718	do.	..Maam, Left Bank Sir Walter, Left Bank of
B 2466	3719	F. Daniel & M. Vieira	.. Lady Walter, Left Bank of
B 2467	3618	E. Manoel Harris	... ,, ,,
B 2468	3619	do.	... ,, ,,
B 2469	3683	David Collins & Moses Chin	... ,, ,,
B 2470	3730	Sarah Douglas	... ,, ,,
B 2471	3729	J. E. Grainger & G. King	... ,, ,,
B 2472	3626	C. A. Hunter	... ,, ,,
B 2473		S. Brown, J. Pollydore & J. Daniel	... ,, ,,
B 2495	3603	Josephus Headley	...Sir Walter, Aranka.
B 2507	3720	J. N. Small & J. G. Vieira	... Lady Walter, Left Bank of
B 2508	3668	Ho-a-Shoo, Ltd.	... Pang, Left Bank Sir Walter, Left Bank of
B 2509	3669	do.	... Pang do. Aranka.
B 2510	3670	I. E. H. Chin	...Doubt No. 2 do. do.
B 2511	3671	do.	... Doubt No. 1 do. do.
B 2512	3756	H. Walker & B. King	... Sir Walter Flat, Aranka.
B 2513	3757	do.	...Colarion, Left Bank Powis, Aranka.
B 2514	3750	do.	... Maxbell, Sir Walter ,,
B 2520	3721	J. N. Small & J. G. Vieira	...Lady Walter, Left Bank of
B 2521	3722	J. C. Wilkinson	... ,, ,,
B 2522	3750	E. Stephen & A. Toney	... Aranka, Cuyuni.
B 2529		Prince Patrick	... Sun Fish, R.B. Arangay, Left Bank of
B 2531	3625	N. Carter & S. Williams	...Crib, Sir Walter, Left Bank of
B 2532	3672	I. E. H. Chin	...Restless No. 1, Blackwater, Left Bank of
B 2533	3673	do.	... Aside, Left Bank ,, ,,
B 2534	3674	do.	...Restless No. 2, Lef Bank, Blackwater, L.B. of
B 2535	3675	do.	... Our Rest, Left Bank, Blackwater, Left Bank of
B 2536	3676	do.	... Contented, ,, ,, ,,
B 2537	3677	do.	...William Tell, ,, ,, ,,
B 2538	3678	do.	... Astonished, ,, ,, ,,
B 2539	3679	do.	...Satisfied, ,, ,, ,,
B 2540	3680	do.	...Come In, ,, ,, ,,
B 2541		J. A. E. Small	....Aranka, Left Bank of
B 2542		do.	... ,, ,,
B 2544	3723	Manoel Vieira	...Lady Walter No. 2, Left Bank of
B 2545	3724	do.	... do. No. 3 ,,
B 2546	3725	do.	... do. No, 4 ,,
B 2547	3726	do.	... do. No. 5 ,,
B 2548	3727	do.	... do. No. 6 ,,
B 2549	3728	do.	... Fish, Left Bank, Sir Walter, Left Bank of
B 2554	3632	E. W. Medas	... Gibraltar Hill, Right Bank Powis, Left Bank Trial, Right Bank Sir Walter, Left Bank of
B 2555	3633	do.	... Kid, Right Bank Ebenezer, Left Bank, Trial, Right Bank Sir Walter, Left Bank of
B 2556	3634	do.	... Good Hope 1, Right Bank Expectation, L.B. of
B 2557	3635	do.	...Good Hope 2, ,, ,, ,,
B 2558	3636	do.	...Deer ,, ,, ,,
B 2559	3637	do.	...Annie Deer ,, ,, ,,
B 2560	3638	do.	...Try Best, Left Bank Good Hope, Right Bank Expectation, Left Bank of
B 2561	3639	E. W. Medas	...Ebenezer, L.B. Powis, L.B. Trial, R.B. Sir Walter, Left Bank of
B 2562	3640	do.	... Adventure, L.B. Trial, R.B. Sir Walter, Left Bank of
B 2563	3641	do.	...Faith, L.B. Trial, R.B. Sir Walter, Left Bank of
B 2564	3642	do.	...Satan (1), L.B. Charity, R.B. Sir Walter, Left Bank of
B 2565	3643	do.	...Victory, R.B. Powis, L.B. Trial, R.B. Sir Walter Left Bank of
B 2566	3644	do.	...Sir Walter No. 1, Left Bank of
B 2567	3645	do.	... do. 2, do.
B 2568	8646	do.	... do. 3, do.
B 2569	3647	do.	... do. 4, do.
B 2570	3648	do.	... do. 5, do.
B 2571	3649	do.	... do. 6, do.
B 2572	3650	do.	... do. 7, do.
B 2573	3651	do.	... do. 8, do.
B 2574	3652	do.	... do. 9, do.
B 2575	3653	do.	... do. 10, do.
B 2576	3654	do.	...Determination, No. 1, R.B. Sir Walter, Left Bank of

Digitized by Google

No. of Claim Licence.	No. of Tablet.	Name of Holder.	Situation.

LIST OF CLAIM LICENCES.—(CONTINUED.)

DISTRICT NO. 4—CUYUNI RIVER.

WENAMU RIVER—(CONTINUED.)

ARANKA CREEK.—TRIBUTARY ON LEFT BANK.—(Contd.)

B 2577	3655	E. W. Medas	Determidation, No. 2, Right Bank. Sir Walter,
B 2578	3656	do.	do. 3, do. [Left Bank of
B 2579	3657	do.	Trial No. 1, R.B. Sir Walter, Left Bank of
B 2580	3658	do.	do. 2, do.
B 2581	3659	do.	do. 3, do.
B 2582	3660	do.	Charity (1) R.B. Ebenezer, L.B. Powis, Left Bank of
B 2583	3661	do.	Charity (2) R.B. Ebenezer, L.B. Powis, Left Bank of
B 2598		Louisa Jacobs	Providence, Left Bank of
B 2599		do.	Providence, Lady Walter, Left Bank of
B 2600	3681	Ho.a-Shoo, Ltd.	Perseverance, L.B. Sir Walter, Left Bank of
B 2601	3630	Mabel Murrell	Lady Walter, Left Bank of
B 2602	3694	Chas. Davilar	ir Walter, Left Bank of
B 2603	3631	Mabel Murrell	Mabel, R.B. Sir Walter, Left Bank of
B 2607		A. Fraser, N. Ying & Kee-Kai	Lady Walter, Left Bank of
B 2608		do. do. do.	Darling, Left Bank of
B 2609	3663	J. A. H. Wong	Mizpah, R. & L.B. Lady Walter, Left Bank of
B 2617	3731	George Parris	In Time, Aranka.
B 2618		J. B. Shaw and E. Thompson	Enterprise, L.B. Arangoy, L.B. of
B 2619	3713	Emmanuel Roach	Providence, Left Bank of
B 2630	3697	D. Austin, A. Holder & M. Richardson	Crab, Left Bank of
B 2631	3698	do. do. do.	Britain Left Bank of
B 2632		C. and J. Duncan	Maroodie, L.B. Crab, Left Bank
B 2633		do.	Monkey, Left Bank, Lady Walter, Left Bank of
B 2634		do.	Marabunta, Left Bank, Lady Walter, Left Bank of
B 2635		Edwin Simon	Aranka
B 2636	3752	Benjamin Stephen	Lady Smith, Left Bank, Powis, Right Bank, Sir Walter, Left Bank of
B 2637	3753	do.	Aranka

MISCELLANEOUS—CUYUNI RIVER.

Under 1905 Regulations—

B 1171		J. Bobb	Patience, Komacka, Right Bank of
B 1394		J. J. Deuwarder & F. A. Gomes	Arawak Matope, Right Bank Cuyuni.
B 2195		Alex. Thomas	Falls Creek, below Wakapang, R B. Cuyuni.
B 2196		do.	do. do.
B 2219		A. Daniels	Arawak Matope, Right Bank of
B 2228		Robert Donelly, Robert Jones & S. Wilkinson	Chance, Right Bank, Arawak Matope, Right Bank of
B 2250	3549	J. H. Clementson	Mariwa, Right and Left Banks of
B 2369		Matilda Reis	Powis No 1, Right Bank, Hope, Left Bank of
B 2370		do.	Powis Creek No. 2, R. B. Hope, L. B. of
B 2378		do.	Do. do. Powis, Hope, L. B. of
B 2392		do.	Hope Creek No. 4, Left Bank of
B 2418	3587	do.	do. No. 2. do.
B 2419	3588	do.	do. No. 3. do.
B 2420	3589	do.	do. No. 5, do.
B 2421	3590	do.	do. No. 6, do.
B 2422	3591	do.	Billbird Creek No. 1, R. B. of
B 2423	3592	do.	Deer Creek, R. B. of.
B 2424	3593	do.	Billbird Creek No. 2, R. B. of
B 2425	3594	do.	Hope Creek No. 1, L. B. of
B 2426	3595	do.	Trial Creek, R. B. of
B 2427	3596	do.	Hog Creek, L. B. of
B 2494		Amy McFarlane	Deer Creek, L. B. of
B 2530		John Martin	Katy, L. B. Rupa, L.B. of

DISTRICT NO. 5—BARIMA RIVER.

KAITUMA CREEK—TRIBUTARY ON LEFT BANK.

Under 1905 Regulations—

B 503	2201	G. H. Dinklage	Kaituma Hill, Left Band of
B 622	2435	do.	do.
B 2072	3421	E. B. Leung and Thomas C. Alves	Triumph, Right Bank, Anabisci, Right Bank, White, Right Bank of
B 2095		do.	Triumph, Right Bank, Anabisci, Right Bank, White, Right Bank of
B 2096		do.	Triumph, Right Bank, Anabisci, Right Bank, White Right Bank of
B 2100		William C. Kewley	Hope, Left Bank, White, Left Bank, Anabisci, Right Bank of.
B 2101	3468	George Dinklage	Kaituma Hill.
B 2102	3469	do.	do.
B 2186		John Wong	Stone, Right Bank of
B 2187		Thomas C. Alves, Benjamin T. McNeill and W. A. M. Samson	Trial, White Creek, Right Bank of
B 2210		Alex. Okley and D. Busey	Triumph, L.B. White, Anabisci, Right Bank of
B 2214		Joseph Allen.	Triumph, Right Bank of
B 2215		J. E. Chan-a-Sue	Hyarine do.
B 2236		Bruce Y. Small	In Time, L.B. White, L.B. Anabisci, Left Bank of
B 2252		T. E. Gilgeong, P. A. Stoby, J. E. Gordon & G. A. McKinnon	Reliable, R.B. White, R.B. Anabisci, Right Bank of
B 2260		E. Chan-a-Sue	Triumph, R.B. Hyarine, L.B. of
B 2301		do.	Medas, L.B. Triumph, Left Bank of
B 2305		E. B. Leung	Intrope, Triumph, White, L.B. Anabisci, L.B. of
B 2307		S. E. Anthoney & H. Mc. G. Welcome	Hope, R.B. Anabisci, Right Bank of

Digitized by Google

No. of Claim Licence.	No. of Tablet.	Name of Holder.	Situation.

LIST OF CLAIM LICENCES—CONTINUED.

DISTRICT NO. 5—BARIMA RIVER.—(CONTINUED.)

KAITUMA CREEK—TRIBUTARY ON LEFT BANK.—(Continued.)

B 2309		Joseph Hunt	...Dry, L.B. Anabisci, L.B. White, Right Bank of
B 2317		E. L. Leung	...Triumph Tributary to White, Right Bank of
B 2338		Cato, Jarvis, Wharton & Jarvis	... In Tim Creek, R.B. Triumph, Left Bank of
B 2354		T. C. Alves and C. I. Leung	... Triumph Hill, R.B. Anabisci, R B. White, Right Bank of
B 2367	3597	Wm. Clarke & Jos. Mentore	...Triumph, White.
B 2373		Emanuel Chan-a-Sue	...Triumph, White, L.B. Anabisci.
B 2438		H. D. Finlayson	...Mara, Triumph, L.B. White, L.B. Anabisci, Right Bank of
B 2457	3598	Solomon Jervis	... Triumph, R.B. Hyarine, R.B. of
B 2458	3599	do.	...Less Beholding, L.B. Triumph, Right Bank of
B 2459	3600	do.	... Transvaal, R.B. Triumph, Right Bank of
B 2476		L. A. M. Leung & J. A. Ferreira	... Cecilia, Butterfly, L.B. Anabisci.
B 2477		Jas. Chu & Hubert Innis	... Sunbird, Butterfly, Anabisci.
B 2478		do.	... Butterfly, L.B. Anabisci, Left Bank of
B 2479		do.	... Sunbird, R.B. Butterfly, Anabisci, Left Bank of
B 2480		do.	... do.
B 2481		do.	...Butterfly, L.B. Anabisci.
B 2482		do.	... do.
B 2524	3754	George Gunputh	...Jowahur, R.B. Hiarene, Right Bank of
B 2621		Wm. Henry Walker	...Fortune, R.B. Triumph.

TENAPOO CREEK—TRIBUTARY ON RIGHT BANK.

Under 1905 Regulations—

B 2277		T. Williams	...Left Bank of
B 2439		D. French	...Rock, Right Bank of
B 2341		P. Shortt, E. Moffatt, A. James, W. Joseph & J. Peters	Caroline, John, Left Bank of
B 2439		Donald French.	...Rock, Right Bank of

MANIKURU CREEK—TRIBUTARY ON RIGHT BANK.

Under 1896 Regulations—

943	1251	Sprostons, Ltd.	Perseverance Creek, Right Bank of

Under 1899 Regulations—

258	2321	Brathwaite, Olton & Giles	...Pomeroon Vale (Mosquito Creek).
1921	840	Ho-a-Shoo, Ltd.	...Thunder Creek, Left Bank of
5051	669	do.	...Maam, Left Bank of

Under 1903 Regulations—

A 626	671	Ho-a-Shoo, Ltd.	...Tributary on Left Bank of
A 627	672	do.	... do.
A 628	673	do.	... do.

Under 1905 Regulations—

B 294	1786	Sprostons, Ltd.	...Manikuru Flat, Left Bank of—(1 mile B/B Road)
B 295	1787	do.	... do. do.
B 1510	3152	E. A. Allicock	...Perseverance, Right Bank, Manikuru.
B 1596	3153	Sprostons, Ltd.	...Dieu Merci Hill, Left Bank, Perseverance, Right Bank, Manikuru, Right Bank of
B 1599	3155	do.	...Peas and Rice, Right Bank, Perseverance, Right Bank, Manikuru, Right Bank of
B 2408	...	Samuel Allen	...Irene Creek, Right Bank of

WARIMBO CREEK—TRIBUTARY ON LEFT BANK.

Under 1896 Regulations—

39	1270	Sprostons, Ltd.	... Trouble Creek, Left Bank, Mopaul, Left Bank of
112	2281	W. C. Willock	... Tydenvlite, Right Bank of
631	719	Sprostons, Ltd.	... Red Creek, Waipuriparu, Left Bank of

Under 1899 Regulations—

595	1970	C. Wood	...John, Tydenvlite, Right Bank of
1102	720	Sprostons, Ltd.	...Warimbo Creek.
1637	721	do.	... do.
1638	722	do.	... do.
1639	723	do.	... do.
1640	724	do.	... do.
1641	725	do.	... do.
1642	726	do.	... do.
1643	727	do.	... do.
1644	728	do.	... do.
1645	729	do.	... do.
1646	730	do.	... do.
1647	731	do.	... do.
1648	732	do.	... do.
1649	733	do.	... do.
1650	734	do.	... do.
1651	735	do.	...Tributary of Warimbo Creek.
1652	736	do.	...Warimbo Creek.
1653	737	do.	...Tributary of Warimbo Creek.
1654	738	do.	... do.
1655	718	do.	... do.
1656	701	do.	... do.
1657	702	do.	... do.
1658	703	do.	... do.
1659	704	do.	... do.
1660	705	do.	... do.
1661	706	do.	... do.
1662	707	do.	... do.
1663	708	do.	...Warimbo Creek.
1664	709	do.	... Tributary of Warimbo Creek.
1665	710	do.	... do.

Digitized by Google

No. of Claim Licence.	No. of Tablet.	Name of Holder.	Situation.

LIST OF CLAIM LICENCES.—(CONTINUED.)

DISTRICT NO. 5.—BARIMA RIVER.—(CONTINUED.)

WARIMBO CREEK—TRIBUTARY ON LEFT BANK.—(Continued.)

Under 1899 Regulations—(Continued.)

2721	711	Sprostons, Ltd.	... Warimbo Creek.
2722	712	do.	... do.
2723	713	do.	... do.
2724	714	do.	... do.
2725	715	do.	... Hill—Warimbo Creek.
2726	716	do.	... do.
2727	717	do.	... Tributary of Warimbo Creek.
3559	2282	W. C. Willock	... Hope Creek, Left Bank of
B 2213		Johan Doelwyt	... Grimes, Right Bank of

Under 1905 Regulations—

B 1963		James Henry Stoute	... Hopeful, Left Bank of

ARAKAKA CREEK—TRIBUTARY ON RIGHT BANK.

Under 1896 Regulations—

29	1790	Grazette & Rodney	... Meeting, Left Bank, Kokoballi, Right Bank of
71	2972	John Cheong	... Kokoballi Creek, Right Bank of
244	1116	Arakaka Placer & Mining Co.	... Right Bank of
245	1117	do.	... do.
246	1118	do.	... do.
247	1119	do.	... do.
248	1120	do.	... do.
249	1121	do.	... do.
250	1122	Arakaka Placer and Mining Co.	... Arakaka Creek, Left Bank of
251	1123	do.	... Left Bank of
252	1124	do.	... Arakaka Creek.
253	1125	do.	... do.
254	1126	do.	... do.
255	1127	do.	... Fryer's Creek, Left Bank of
256	1128	do.	... Arch Creek, Right Bank, Meeting Creek, Right Bank, Kokoballi, Right Bank of
257	1129	do.	... Dry Creek, Right Bank of
258	1130	do.	... Arakaka Creek.
259	1131	do.	... Fryer's Creek, Left Bank of
260	1132	do.	... Crab Creek.
261	1133	do.	... Tributay of
262	1134	do.	... Left Bank of
263	1135	do.	... Arakaka Creek.
264	1136	do.	... do.
307	2969	Faeber, Dragten and Rieck	... do.
349	1602	Ho-a-Shoo, Ltd.	... do.
350	1603	do.	... do.
351	1604	do.	... do.
352	1605	do.	... do.
353	1606	do.	... do.
354	1607	do.	... Bovers Creek, Left Bank of
374	859	New York and B.G. Mining Co. Ltd.	... Arakaka Creek.
375	860	do.	... do. [of
376	861	do.	... do.
655	2970	J. G. S. Dragten	... Perseverance, Right Bank, Kokoballi, Right Bank
664	2971	Dragten & Rieck	... Arakaka Creek.
771	1273	M. A. French	... Stone Creek, Right Bank of

Under 1899 Regulations—

12	857	New York and B.G. Mining Co. Ltd.	... Hill, Left Bank of
13	858	do.	... do.
236		J. Winter	... Arakaka Creek.
284	2973	J. Cheong	... do.
541	1608	Ho-a-Shoo, Ltd.	... do.
542	1609	do.	... do.
543	1610	do.	... do.
544	1611	do.	... do.
545	1612	do.	... do.
989	1271	Sprostons Ltd.	... do.
1096	670	Ho-a Shoo Ltd.	... Shore Creek.
1103	1613	do.	... do.
1104	1614	do.	... do.
1105	1615	do.	... do.
1508	2974	J. Cheong	... Kokoballi, Right Bank of
1521	2975	do.	... Arakaka Creek.
1522	2976	do.	... do.
1523		Ho-a Shoo, Ltd.	... do.
1524		do.	... do.
1525		do.	... Flat, Right Bank of
1526		do.	... do.
1527	2977	J. Cheong	... do.
1911	676	Ho-a-Shoo, Ltd.	... Kokoballi Creek, Right Bank of
1913	666	do.	... do. do.
1917	659	do.	... Hillside of B.B. Road, Right Bank of
1926		British Guiana Gold Mines, Ltd.	... Flat, Right Bank of
2078	1905	G. Chapman	... Faithful Creek, Left Bank of
2174	862	New York and B. G. Mining Co.	... Arakaka Creek.
2175	863	do.	... do.
2176	864	do.	... do.
2177	865	do.	... do.

Digitized by Google

No. of Claim Licence.	No of Tablet.	Name of Holder.	Situation.

LIST OF CLAIM LICENCES.—(CONTINUED.)

DISTRICT NO. 5—BARIMA RIVER.—(CONTINUED.)

ARAKAKA CREEK.—TRIBUTARY ON RIGHT BANK.—(Continued.)

Under 1899 Regulations—

3425	665	Ho-a-Shoo, Ltd.	... Veeting Creek. Right Bank. Kokoballi, Right Bank of
3548	1908	do.	... Arakaka Creek.
3823	668	do.	... A piece of land at 1¾M, B.B. Road, Right Bank of
3931	1956	Isaac King	... Black Creek Left Bank of
4136		J. Winter	... Black Hill, Right Bank of
4195	667	Ho-a-Shoo, Ltd.	... A piece of land at 1¾ M., B.B. Road, Right Band of
4790	656	do.	Sand Creek. Right Bank of
4828	657	do.	Land at 1¾ M., B-B. Road, Right Bank of
5007	658	do.	Land at 2 M., do. do.
5008	659	do.	Land at 2 M., do. do,
6016		J. Winter.	Arakaka Hill, Right Bank of
6017		do.	do. do.
6018		do.	do, do.
6113	664	Ho-a-Shoo	Hope Creek Right Bank, Kokoballi, Right Bank of

Under 1903 Regulations—

A 103		Ho-a-Shoo, Ltd.	... Sand Creek, Right Bank of
A 735	834	do.	... Arakaka Hill.
A 749	1286	M. A. French	... Tributary of Stone Creek, Right Bank of
A 980	1285	Sprostons, Ltd.	... Industry Hill, Right Bank of
A 1708	841	Ho a-Shoo, Ltd.	... Flat, Left Bank of
A 1890	1297	Sprostons, Ltd.	... Hill on Right Bank of

Under 1905 Regulations—

B 821	2688	Ho-a-Shoo, Ltd.	... Pandora Creek, Right Bank, Kokoballi, Right
B 916	2630	Geo. Adams	... Kokoballi Creek, Right Bank of [Bank of
B 1709	3325	Nathaniel Heywood	... Prosperity, Left Bank of
B 2188	3515	Edwin A. Allicock	... Burial Ground Flat, opposite Arakaka Creek (Burial Ground excepted.)
B 2234		Sprostons, Ltd.	... Burial Ground Flat, opposite Arakaka Landing.

PACKERAPARU CREEK—TRIBUTARY ON RIGHT BANK.

Under 1905 Regulations—

B 1104	2805	J. W. Saunders	... Simmi-Simmi Creek, Right Bank Packera, Righ Bank of

ARAKAKABARU CREEK—TRIBUTARY ON RIGHT BANK.

Under 1896 Regulations—

885	987	Dixon Syndicate	... Dreadnought, R.B. Deer Creek, Right Bank of
886	988	do.	... do. do.
887	989	do.	... Encore, Left Bank Deer, do.
888	990	do.	... Deer Creek, Right Bank of
889	991	do.	... Encore, L.B. Deer, Right Bank of
890	992	do.	... Dreadnought, Right Bank Deer, Right Bank of
891	993	do.	... do. do. do.
892	995	do.	... do. do. do.
893	996	do.	... Powieparu Creek do. do.
894	997	do.	... do. do. do.
895	998	do.	... Deer Creek, Right Bank of
896	999	do.	... do.

Under 1899 Regulations—

1935	1008	Dixon Syndicate	... Hill on Right Bank of Deer Creek, Right Bank of
3044	1416	A. E. Linton	... Good Faith Creek, Left Bank of

Under 1903 Regulations—

A 101	2328	Wm. Sealy	... Akabaio, Left Bank of

Under 1905 Regulations—

1570		Ho-a-Shoo, Ltd.	... D'Abreu, Left Bank of
1592		do.	... do.

ARAWATTABARU CREEK—TRIBUTARY ON RIGHT BANK.

Under 1899 Regulations—

48	1728	Ho-a-Shoo, Ltd.	... Arawattabaru Creek.
5073	1732	do.	... Hill, Arawattabaru Creek.

Under 1903 Regulations—

814	1269	Sprostons, Ltd.	... Perseverance, Left Bank Lavinia Left Bank of

Under 1905 Regulations—

B 1971	3371	Sprostons, Ltd.	... Hope, Right Bank of
B 1987	3479	James Alleyne	... Good Faith, Right Bank

WHANNA CREEK—TRIBUTARY ON RIGHT BANK.

Under 1899 Regulations—

897	1000	Dixon Syndicate	... Barima Light, Right Bank of
898	1001	do.	... do.
899	1002	do.	... do.
900	1003	do.	... Bon Espoir, Barima Light, Right Bank of
901	1004	do.	... do.
902	1005	do.	... do.
903	1006	do.	... do.
904	1007	do.	... do,

Digitized by Google

No. of Claim Licence.	No. of Tablet.	Name of Holder.	Situation.

LIST OF CLAIM LICENCES—(CONTINUED.)

DISTRICT NO. 5—BARIMA RIVER.—(CONTINUED.)

WHANNA CREEK—TRIBUTARY ON RIGHT BANK.

Under 1899 Regulations—

2068	475	M. E. Thorne	...Better Hope.
2906	276	Austin & McEwan	... Charity Creek, Right Bank of

Under 1905 Regulations—

B 1486		J. E. Austin	...Charity Hill, Charity Creek, Right Bank of
B 1644		Allan Layne	...Marabunta, Left Bank, Charity, Right Bank of
B 2164		Solomon Phillips	...Plum, Right Bank of
B 2259		Henry Gill Lyken	...Thank God, Right Bank of
B 2515		Samuel Spencer	...Manicole, Right Bank of

NEAR FIVE STAR LANDING ON RIGHT BANK.

Under 1903 Regulations—

A 554	746	Ho-a Shoo, Ltd.	... | Five Star Landing.

Under 1905 Regulations—

B 319	2027	Ho-a-Shoo, Ltd.	...Still in-Hope Creek, Right Bank, Barima.
B 320	2028	do.	... Lady Smith Hill do.
B 321	2029	do.	...Flat Rock Creek do.
B 322	2030	do.	...Expectation Creek do.

POWIEPARU CREEK.—TRIBUTARY ON RIGHT BANK.

Under 1896 Regulations

335	2107	H. & F. Hadida & Co,	...Tiger Creek, Right Bank of
336	2108	do.	...Turtle Left Bank of
337	2109	do.	... do. do.
338	2110	do.	...Main Creek.
339	2111	do.	...Powieparu Creek.
340	2112	do.	... do.
341	2113	do.	... do.
342	2114	do.	... do.
343	2115	do.	... do.
344	2116	do.	... do.
630	2122	do.	... Macaw Creek, Left Bank of
670	2123	do.	... Powieparu Creek.

Under 1899 Regulations—

1286	2104	H. & F. Hadida & Co.	...Turtle Creek, Right Bank of
1625	2124	do.	...Powieparu Flat.
1933	2105	do.	...Turtle Creek. Left Bank of
3550	2101	do.	...Sans Souci, Right Bank, Turtle Creek, left bank of
4911	2125	do.	...Turtle Creek, Left Bank of
5069	660	Ho-a-Shoo, Ltd.	...Duicia, Right Bank, Handrail, Right Bank, Big Handrail, Right Bank of
5805	2126	H. & F. Hadida & Co.	...Five Star Hill, Right Bank of
5806	2127	do.	... do. do.
5883	2128	do.	...Dry Creek, Left Bank of
5885	2130	do.	...Suwarrie Hill, Right Bank of
5886	2131	do.	... do. do.
5887	2132	do.	...Tiger Creek, Right Bank, of
5888	2150	do.	... do. do.
5889	2133	do.	... do. do.
5943	2102	do.	...Bernard Creek, do.
5961	2134	do.	...Powieparu Creek.
5962	2117	do.	...Parrott Creek, Left Bank of
5963	2118	do.	...Ariel Creek, Right Bank of
6058	2137	do.	...D'Aguiar Hill, Right Bank of
6062	2141	do.	...House Creek, Left Bank, Abouya, Right Bank of
6093	2142	do.	... do. do. do.
6094	2143	do.	... Abouya Head Right Bank of
6095	2144	do.	... D'Aguiar Hill, Right Bank of
6485	1490	do.	... Baboon Hill, Left Bank of

Under 1903 Regulations—

A 1	2097	H. & F. Hadida & Co.	...Turtle Creek, Right Bank of
A 2	2098	do.	... do. do.
A 3	2099	do.	... Thorn Creek, do.
A 4	2100	do.	... Tiger Creek, do.
A 11	2106	do.	.. Turtle, do.
A 227	1489	Ho-a-Shoo, Ltd.	...Powieparu Creek.
A 552	744	do.	...Invincible Flat, do.

Under 1905 Regulations—

B 1880		Augustus Phillips	... | Chance Creek to Corkwood, Left Bank of

JIMBO CREEK—TRIBUTARY ON RIGHT BANK.

Under 1896 Regulations

986	934	Ho-a-Shoo, Ltd.	...Satan Creek, No. 1, Left Bank of
987	935	do.	... do. No. 2 do.
1068	928	do.	...Rocky Creek do.
1069	927	do.	... Satan Creek do.
1070	923	do.	... Esperance Creek do.
1071	924	do.	...Jimbo Creek
1072	925	do.	... do.
1073	926	do.	... do.
1074	933	do.	... do.

Digitized by Google

No. of Claim Licence.	No. of Tablet.	Name of Holder.	Situation.

LIST OF CLAIM LICENCES—(CONTINUED.)

DISTRICT NO. 5—BARIMA RIVER.—(CONTINUED.)

JIMBO CREEK.—TRIBUTARY ON RIGHT BANK.

Under 1899 Regulations—

2407	929	Ho-a-Shoo, Ltd.	...Jimbo Creek
2570	930	do.	... do.
2571	932	do.	... do.
2572	922	do.	... do.
2573		do	... do.
6220	936	do.	...House Creek, Left Bank of
B 2306		M. L. Slater	...Crocodile, Right Bank of

MISCELLANEOUS.

Under 1903 Regulations—

A 286	739	Ho-a-Shoo, Ltd.	...Moonoorie Flat, Right Bank, Barima.
A 287	740	do.	...Arawatta Flat, do.

Under 1905 Regulations—

B 1945		Alice Telman	...Troublesome, Left Bank Barima.
B 2124		Thomas Burrell & Daniel Price	...Prosperity, Right Bank, Chicken Hawk, Right Bank, Barima.
B 2211		John Doelwyt	...Hope, Left Bank of
B 2213		do.	...Warimbo, Barima.
B 2273	3552	Charles Poon	...Intime, Right Bank, Manwarine, Tributary of Koriabo, Right Bank of
B 2353		Emanuel Richardson	... Hopeful Creek, Left Bank, Imoti, Waini.
B 2475		Simon Peter Jack	... Determine, Left Bank, Manwarine, Right Bank, of
B 2525		Charles Lucienne	...Hopeful, Right Bank, Imoti, Left Bank Waini River.
B 2550		James Liverpool	... Sand, Left Bank Manwarine, Right Bank of
B 2551		Charles Lucienne	... Hopeful, Imoti, Left Bank, Waini.
B 2552		do.	... Hopeful, Imoti, Left Bank, Waini
B 2638	3749	do.	... Brush, Left Bank Tiger, Right Bank Imoti, Left Bank Waini.

DISTRICT NO. 5—BARAMA RIVER.

WANAMOO CREEK.—TRIBUTARY ON RIGHT BANK.

Under 1905 Regulations—

B 1708	3326	James Jones	...Perseverance, Right Bank, Wanamia, Right Bank of
B 2402	3734	Cyril Farnum	... Reliance, sub-tributary, Wanamia, Right Bank of

IANNA CREEK—TRIBUTARY ON RIGHT BANK.

Under 1903 Regulations—

A 905		T. A. Charles	... Sand Hill, Right Bank of

Under 1905 Regulations—

B 1694	3310	Theophilus A. Charles	... Midahoff, Stone Creek, Maroon, Right Bank of
B 1695	3311	do.	... Stone Creek, Maroon, Right Bank of
B 1748	3312	do.	...Transvaal.
B 2005		George Thompson & Fitz Alleyne	...Gift Creek, Maroon, Right Bank of
B 2034		Theophilus A. Charles	...Maroon, Right Bank of
B 2035		do.	...Stone Creek Hill, Right Bank of
B 2282		W. H. Carter & Joseph Morris	...First Creek Hill, Left Bank First, Right Bank of
B 2326	3556	Cyril Farnum	...Dove Creek Hill, Right Bank of
B 2327	3557	do.	... Crab Creek Hill, Right Bank of
B 2399	3732	do.	...Intime, Right Bank of
B 2400	3733	do.	... do.
B 2553	3735	do.	... Mudohoff, Right Bank of

TAKUTU CREEK.—TRIBUTARY ON LEFT BANK.

Under 1899 Regulations—

2099		Sprostons Ltd.	...Haima Hill Left Bank, Haima, Right Bank of

Under 1905 Regulations—

B 470	2184	Sprostons Ltd.	...Haima, Right Bank of
B 1175	2937	G. A. David	...Klondyke Hill, Haima, Right Bank, of
B 1489		do.	...Haima, Right Bank of
B 1634	3181	Edwin A. Allicock	..Haima, Right Bank Takutu, Left Bank of
B 1760	3289	James E. Low	...Haima, Takutu.
B 1991		William Phang	... Haima, Left Bank of
B 1992		do.	... King, Left Bank, Barama.

MASSAWINNI CREEK.—TRIBUTARY ON LEFT BANK.

Under 1896 Regulations—

368	371	Sprostons, Ltd.	...Massawinni Creek.
369	372	do.	... do.
981	373	do.	...Trial
982	374	do.	...Massawinni Creek.

Under 1899 Regulations—

1631		Sprostons, Ltd.	...Hiarie.
1632		do.	... do.
5935		do.	...Massawinni Creek.

Under 1903 Regulations—

A 762		Sprostons, Ltd.	...Tw

Digitized by Google

No. of Claim Licence.	No. of Tablet.	Name of Holder.	Situation.

LIST OF CLAIM LICENCES. - (CONTINUED.)

DISTRICT NO. 5—BARAMA RIVER.—(CONTINUED.)

MASSAWINNI CREEK.—TRIBUTARY ON LEFT BANK.

Under 1905 Regulations—

B 1630	3180	Sprostons, Ltd.	...Massawini Creek.
B 1631	3181	do.	...Judy Brown Hill, R.B. Massawinni, Left Bank of
B 1636	3186	Edwin A. Allicock	...Wamatta, No. 1, Left Bank of
B 1637	3187	do.	... do. No. 2, do.
B 2125		William Damziel	...Massawinni.

MISCELLANEOUS.

Under 1905 Regulations—

B 566	2249	Sprostons, Ltd.	...Wamatta No. 1, Left Bank, Barama.
B 1916		T. A. Charles	...Gift Creek Hill, Right Bank, Barama.
B 2013		Sprostons, Ltd.	...White Creek, Left Bank, do.
B 2014		do.	...Micabarro, do. do.
B 2015		do.	...Torobarro, Left Bank, Micabarro, L. B. Barama.
B 2050		T. A. Charles	...Hill, Goodluck, Right Bank, Barama.
B 2523		Herman Sharpe	...Bushmaster, R.B. Annamoo, R.B. Barama.

LIST OF MINING GRANTS, CONCESSIONS AND EXCLUSIVE PERMISSIONS IN EXISTENCE AT 30TH SEPTEMBER, 1913.

No.	To whom Issued.	Date of Issue.	Description.	Locality.	Area.
2	James Winter	24th Aug.. 1893	Mining Grant	... Appaparu Creek, Demerara River ...	500 acres.
6	Minnehaha Dev. Co., Ltd. ...	13th May, 1896	Do.	... Minnehaha Creek, Konawaruk River ...	172 ,,
7	Do. ...	13th May, 1895	Do.	... Do. Do. ...	716 ,,
9	Barima Dev. Synd., Lt . ..	1st Sept., 1896	Do.	... R.B. Barima River, N.W.D. ...	268 ,,
10	Do. ...	1st Sept., 1896	Do.	... Do. Do. ...	121 ,,
11	Do. ...	1st Sept., 1896	Do.	... Do. Do. ...	280 ,,
12	P. Keller and W. H. Parker.	1st Sept , 1896	Do.	....Arakaka, Barima River, N.W.D. ...	84 ,,
13	Barima Dev. Synd., Ltd. ...	21st Oct., 1896	Do.	....R.B. Barima River, N.W.D. ...	128 ,,
15	P. Keller and W. H. Parker.	31st Oct., 1896	Do.	....Arakaka Creek, Barima River, N.W.D.	177·2 ,,
39	Mazaruni Co., Ltd. ...	29th May. 1903	Mining Concession	....Seranamu Creek and Putareng Creek, L.B. Mazaruni River.	6,858 acres, 2 rds., 17 p.
49	The Guiana Gold Co., Ltd. ...	20th April, 1905	Dredging Concession...	Konawaruk River, L.B. Essequibo River	500 acres.
68	The B.G. Puruni Gold Concessions Co., Ltd.	12th July. 1907	Mining Concession	....R.B. Puruni River, L.B. Mazaruni River	653·46 ,,
106	Guiana Gold Co., Ltd. ...	19th May, 1910	Do.	... R. & L.B. Konawaruk River ...	1,893 ,,
113	Do. ...	29th June, 1911	Exclusive Permission.	Mowassie Creek, L.B. Essequebo River.	124 ,,
118	George Dinklage ...	8th Feby., 1912	Do.	...R.B. Wenamu River, R.B. Cuyuni River	1,920 ,,
121	Percy C. Wight. ...	9th May, 1912	Do.	...Duckwarrie Creek, L.B. Cuyuni River.	2,051 ,,
122	Do. ...	9th May, 1912	Do.	... Do. Do. ...	1,834 ,,
124	G. A. H. Goring... ...	16th Sept., 1912	Do.	...Hoorie Creek, L B. Barima River ...	4,373 ,,
125	Do.	24th Sept., 1912	Mining Concession	...L.B. Barama River, known as the Tassawinni Mine.	844·8 ,,
126	S. E. R. Forbes	20th Nov., 1912	Exclusive Permission.	Ohio, L.B. Caburi Creek, R.B. Mazaruni River.	835 ,,
127	Minnehaha Dev. Co., Ltd. ...	3rd Dec., 1912	Do.	...Puruni River, from Gravel Bank to opposite mouth of Ecataco Creek.	670 ,,
128	Barima Dist. Alluvial Synd. Co., Ltd.	9th Dec., 1912	Dredging Concession...	That portion of the Barima River between Betsy Hill and Eclipse Falls.	500 ,,
129	C. E. Rice	24th Jan., 1913	Exclusive Permission.	That portion of the Barima River N.W.D., between Eclipse Falls and Five Star Landing.	727 ,,
130	Barima Dist. Alluvial Synd. Co., Ltd.	10th Feb., 1913	Do.	...Manikurie Creek, R.B. Barima River ...	2,218 ,,
131	C. E. Rice	28th Mar., 1913	Do.	...That portion of the Barima River from Koriabo to Betsy Hill	355 ,,
132	Barima Dist. Alluvial Synd. Co., Ltd.	13th May, 1913	Do.	...R. & L. Banks, Barima River, N.W.D. from Eclipse Falls to Warimbo Creek.	5,805 ,,
133	Sprostons Limited ...	27th June, 1913	Mining Concession ...	L.B. Barima River	370 ,,
134	Wm. A. Dunn	19th Aug., 1913	Exclusive Permission.	Morabisci River, L.B. Mazaruni River...	1,920 ,,
135	D	19th Aug., 1913	Do.	...Mara-Mara Creek, L.B. Cuyuni River...	2,240 ,,
136	Evang Wong	22nd Aug., 1913	Do.	...Serenamu Creek, Mazaruni River ...	500 ,,
137	Do.	22nd Aug., 1913	Do.	...Isseneroo Creek, Mazaruni River ...	500 ,,

Digitized by Google

DEPARTMENT OF LANDS AND MINES,
GEORGETOWN, DEMERARA,
6th December, 1913.

RETURN of Grants, Licences, etc., issued, renewed, transferred and cancelled during the month of November, 1913, under the Crown Lands Regulations, 1910.

FRANK FOWLER,
Commissioner of Lands and Mines.

No.	NAME.	LOCALITY.	ACRES.	DATE.
		GRANTS BY PURCHASE.		
		DEMERARA.		
5654	Ramnath, M., No. 37976, ex "Main," 1888.	Left bank Abary creek, commencing at a paal marking a 5 rood reservation above Grant No. 5570, and about 340 roods below the Bush Lot Water Path on the opposite bank.	5	7.11.13.
5655	Kinhooye, M., No. 255, ex "Gosforth," 1860.	Left bank Abary creek, commencing at a paal marking the upper boundary of Grant No. 5654, and about 319 roods below a point opposite the Bush Lot Water Path.	5	,,
5656	Ramputty, M., No. 185, ex "Loodinah," 1860.	Left bank Abary creek, commencing at a paal marking the upper boundary of Grant No. 5655, and about 298 roods below a point opposite the Bush Lot Water Path.	5	,,
5657	Intajan, F., B.R., No. 549 of 1891.	Left bank Abary creek, commencing at a paal marking the upper boundary of Grant No. 5656, and about 277 roods below a point opposite the Bush Lot Water Path.	5	,,
5658	Churaguddin, M., No. 68,201, ex "Sheila," 1894.	Left bank Abary creek, commencing at a paal marking the upper boundary of Grant No. 5657, and about 256 roods below a point opposite the Bush Lot Water Path.	5	,,
5659	Koodruth, M., No. 213, ex "St. Kilda," 1871	Left bank Abary creek, commencing at a paal marking the upper boundary of Grant No. 5658, and about 235 roods below a point opposite the Bush Lot Water Path.	5	,,
5660	Kamal, M., No. 23, ex "Casual," 1906.	Left bank Mahaicony creek, commencing at a paal 33.05 oods above Grant No. 1796, and next above Grant No. 5512, and about 448.05 roods above Johanna creek.	25	,,
5661	Mungra, M., No. 160, ex "Oasis," 1867.	Left bank Mahaicony creek, commencing at a paal about 80 roods above the mouth of Reece creek, on the opposite bank, and 30 roods above Grant No. 3026.	25	,,
		ESSEQUIBO.		
5662	T. H. Bowen ..	Right bank Essequibo river, commencing at a paal next to and above Grant No. 5631, and 5½ roods below the mouth of Aripibanan creek.	5	7.11.13.
5663	Clara Matthews	West side Fort Island Essequibo river, commencing at a paal 5 roods above the upper side-line of Grant No. 4586 and 292 roods below Richard's Path.	5	,,
5664	J. Silas, as guardian of Minor J. F. Silas.	Lot No. 83, First Avenue, Bartica. ..	.25	,,
5665	Moty, M., No. 22,813, ex "Newnham," 1895.	Lot No. 55, Third Avenue, Bartica.	.25	,,
		BERBICE.		
5666	Thos. Kurtzions ...	Right bank Berbice river, commencing at a paal about 2¼ miles above the mouth of Bartika creek.	5	7.11.13.
5667	Chas. Kurtzions ...	Right bank Berbice river, commencing at a paal about 980 roods above the mouth of Bartika creek.	5	,,
5668	Regina E. Harris ..	Right bank Berbice river, commencing at a paal about 10 roods above a point opposite the mouth of Kurimarabu creek.	5	,,
5669	Susan Durant .	Right bank Berbice river, commencing at a paal about 90 roods below a point opposite the mouth of Kurimarabu creek.	4.60	,,
5670	E. M. Caple	Left bank Berbice river, commencing at a paal about 80 roods above the mouth of Dakana or Takama creek.	4.96	,,

Digitized by Google

No.	Name.	Locality.	Acres.	Date.
		GRANTS BY PURCHASE.		
		BERBICE.		
5671	R. Van Sertima	... Left bank Berbice river, commencing at a paal about 95 roods above the mouth of Dakama or Takama creek.	4.90	7.11.13.
5672	Sarah Caple	... Left bank Berbice river, commencing at a paal about 110 roods above the mouth of Dakama or Takama creek.	4.87	,,
5673	Matilda Rose	... Left bank Berbice river, commencing at a paal about 140 roods above the mouth of Dakama or Takama creek.	4.84	,,
5674	F. Van Sertima	... Left bank Berbice river, commencing at a paal about 155 roods above the mouth of Dakama or Takama creek.	4.90	,,
5675	Annie Fortune	... Left bank Berbice river, commencing at a paal about 857 roods above the mouth of Morekopi creek.	5·10	,,
		HOMESTEAD GRANTS.		
		ESSEQUIBO.		
5676	Bhirka, M., No. 514, ex "Mersey," 1906.	West side Hog Island, Essequibo river, commencing at a paal on the upper side line of Homestead Grant No. 5,493 and about 34 roods below the mouth of Galeh creek.	4·95	7.11.13.
5677	Paris Fraser	... West side Hog Island, Essequibo river, commencing at a paal on the upper side line of a tract surveyed for S. M. Lamason, and about 46·5 roods above the mouth of Galeh creek.	4·82	,,
5678	James Fortune	.. West side Hog Island, Essequibo river, commencing at a paal on the upper side line of Homestead Grant No. 5,677 and about 62 roods above the mouth of Galeh creek.	4·87	,,

No.	Name.	Locality.	Acres.	Term.	Date.
		LICENCES OF OCCUPANCY.			
		ESSEQUIBO.			
A 359	Mara-Mara Gold Mining Compy., Limited. (Lease.)	At Kartabu Point, at the confluence of the Cuyuni and Mazaruni rivers, Essequibo river, extending inwards to the tract held under Licence No. A. 258.	149·57	25 years from 1.4.11.	17.3.13.
A 360	Do.	... At the confluence of the Cuyuni and Mazaruni rivers, commencing at a paal on the northern boundary of the tract held under Licence of No. A. 94.	13·07	,,	,,
A 361	A. P. Henson	... Right bank, Pomeroon river, being the Government Reserve in front of Grant No. 3,680, situate one rood above a tract of 5 acres granted to S. Richards, opposite Marlborough.	·46	D.H.M.P.	26.11.13
		WOOD-CUTTING LICENCES.			
		DEMERARA.			
A 623	Tamer Hinds	Right bank Kurukuru creek, right bank Hauraruni creek, right bank Demerara river, bounded by a line commencing at a Kurukura tree blazed "V. R.", situate about a mile up the creek of that name.	362	1 year from 20.8.13.	3.11.13.
A 624	J. P. Luck	... Left bank Baiwarri creek, right bank Haiama creek, left bank Demerara river, bounded by a line commencing at a Mani tree blazed "V. R.", situate about 1½ miles up the creek.	295	1 year from 6.11.13.	6.11.13.
A 625	M. W Evans	... Left bank Little Wineperu creek, left bank Demerara river, bounded by a line commencing at a Baramalli tree blazed "V. R.", situate about one mile above the confluence of the Little Wineperu and Anawaunape creeks.	197	1 year from 12.9.13.	,,
A 626	T A. Chung-She	... Right bank Two Hand creek, left bank Pokerero creek, right bank Kamuni creek, left bank Demerara river bounded by a line commencing at a Wallaba tree blazed "V. R.", situate about 2½ miles up the Two Hand creek.	269	1 year from 17.10.13.	,,
A 627	Mary E. Deane	.. Left bank Ite river, right bank Kuruabara river, right bank Demerara river, bounded by a line commencing at a Wallaba tree blazed "V. R." situate about 1¼ miles up the Ite river.	312	1 year from 16.9 13.	15 1 13
A 628	A. A. Seon	.. Right bank Sarabaru river, left bank Demerara river, bounded by a line commencing at a Greenheart tree blazed "V. R.", situate about one mile up the Maam creek, a tributary of the Sarabaru river.	239	1 year from 8.10.13.	20 1 13

Digitized by Google

WOOD-CUTTING LICENCES.

DEMERARA.

No.	Name.	Locality	Acres.	Term.	Date.
A 629	Mary E. Mordle	Right bank Kamuni river, left bank Demerara river, bounded by a line commencing at the mouth of the Labbabout creek, a tributary on the right bank of the Kamuni river.	374	1 year from 17.9.13.	20.11.13.
A 630	Pimento and D'Oliveira	Left bank Pokerero river, right bank Kamuni river, left bank Demerara river, bounded by a line commencing at a Wallaba tree blazed "J.B.S." situate about 8 miles up the creek.	895	1 year from 23.9.13.	,,
A 631	James S. Giles	Left bank Demerara river, bounded by a line commencing at a timber path about 50 roods below Pairakupa pond.	369	1 year from 13.11.13.	,,
A 632	D. A. Chapman	Right bank Waratilla river, right bank Kamuni river, left bank Demerara river, commencing at a point about 300 roods up the Mari-Mari creek, on the right bank of the Waratilla river.	161	1 year from 17.9.13.	,,
A 634	Pimento and D'Oliveira	Right bank Pokerero river, right bank Kamuni river, left bank Demerara river, bounded by a line commencing at the upper boundary of Licence No. A 596	1035	1 year from 25.9.13.	28.11.13.

BERBICE.

No.	Name.	Locality.	Acres.	Term.	Date.
A 633	Jos. Spencer	Left bank Berbice river, between the Kawashi and Kaburia creeks.	655	1 year from 11.6.13.	26.11.13.

BALATA LICENCES.

ESSEQUIBO.

No.	Name.	Locality.	Term.	Date.
A 1773	Thos. Smellie	Left bank Kuyuwini river, from its source to the Indian Path.	15 years from 26.11.13.	26.11.13.
A 1774	Do.	Left bank Kuyuwini river, from the Indian Path to a line south of the source of the Kwitaro river.	,,	,,

PERMISSIONS UNDER CLAUSE 50.

ESSEQUIBO.

No.	Name.	Locality.	Date of Expiry.	Date of Issue.
215	E. Bennett, on behalf of the Consolidated Rubber and Balata Estates, Limited.	To collect any gums other than Rubber, Balata or substances of a like nature, on tracts held by the Company for Balata Collecting purposes in the Abary, Berbice and Canje rivers.	31.3.14.	14.11.13.

PERMISSIONS UNDER CLAUSE 65.

DEMERARA.

1232	E. H. Phipps	To occupy 3 acres of Crown land on the right bank of the Demerara river, at Kumaramara creek, situate about 100 roods south-east of Grant No. 5082.	31.3.14.	25.11.13.

ESSEQUIBO.

1230	Sprostons, Ltd.	To occupy 5 acres of Crown land on thg left bank of the Essequibo river, opposite the mouth of the Moco-Moco creek.	31.3.14.	13.11.13.
1231	F. W. Schutte & Amy McFarlane.	To occupy ½ acre of Crown land on the right bank of the Cuyuni river, at Jules and Ross Itabu, just below the Devil's Hole Rapids. (In lieu of Permission No. 1042.)	,,	15.11.13.
1233	W. J. Kenswil	To occupy ½ acre of Crown land on the left bank of the Issenero creek, left bank Mazaruni river, between tracts occupied by Walcott and Schomburgh	,,	25.11.13.

Digitized by Google

No.	Name.	Locality.	Acres.	Term.	Date.

WOOD-CUTTING LICENCES.

RENEWALS.

DEMERARA.

A 437	E. Mensa	... Left bank Haurarani creek, right bank Demerara river.	154	1 year from 10.10.13.	5.11.13.
A 191	S. S. de Freitas	.. Right bank Tenabu creek, left bank Demerara river ...	482	1 year from 14.9.13.	8.11.13.
A 251	Do.	... Both banks Tenabu creek, left bank Demerara river ...	176	,,	,,
A 200	R. S. Dalgado	.. Right bank Big Wineperu creek, left bank Demerara river.	260	1 year from 7.10.13.	,,
A 426	M. S. de Souza	... Right bank Mari-Mari creek, right bank Waratilla creek, right bank Kamuni creek, left bank Demerara river.	430	1 year from 5.9.13.	10.11.13.
A 252	S. S. de Freitas	... Left bank Crabadanni creek, right bank Tenabu creek, left bank Demerara river.	193	1 year from 14.9.13.	11.11.13.
A 285	G. H. Adams	... Left bank Maberi creek, left bank Waratilla creek, right bank Kamuni creek, left bank Demerara river.	288	1 year from 4.11.13.	17.11.13.
A 528	F. T. Mayers	... Left bank Pokerero creek, right bank Kamuni creek, left bank Demerara river.	461	1 year from 10.10.13.	19.11.13.
A 341	M. P. Camacho	... Left bank Demerara river, in rear of Lot No. 41 or Plantation Blenheim.	478	1 year from 14.9.12-	21.11.13.
A 526	Jas. Mitchell	... Right bank Kibleary creek, left bank Mahaicony creek.	470	1 year from 10.10.13.	,,
A 355	M. P. Comacho	... Left bank Demerara river, on the western boundary of Licence No. A24.	120	1 year from 1.4.13.	26.11.13.
A 341	Do.	.. Left bank Demerara river, in rear of Lot No. 41 or Plantation Blenheim.	478	1 year from 14.9.13.	28.11.13.

No.	Name.	Locality.	Term.	Date.

RENEWALS.

PERMISSIONS UNDER CLAUSE 65.

ESSEQUIBO.

969	George Booker	... To occupy 2 acres of Crown land on the east side of the Barima-Barama road, 15 roods from the Barama river.	1 year from 1.4.13.	6.11.13.

No.	Name.	Locality.	Acres.	Term.	Date.

EXTENSIONS.

WOOD-CUTTING LICENCES.

DEMERARA.

A 496	A. A. Seon	... Left bank Mabora creek, left bank Demerara river.	84.7	6months from 19.9.13.	10.11.13.

Digitized by Google

TRANSFERER.	TRANSFERREE.	NO. AND DESCRIPTION OF LICENCE.	DATE.

TRANSFERS.

HOMESTEAD GRANTS.

ESSEQUIBO.

Jonas Melville ...	J. F. Martins ...	The right, title and interest in and to Homestead Grant No. 4941, for 5 acres, situate on the left bank of the Pomeroon river, about 223 roods below a point opposite the Cozier Canal.	13.11.13.
Johanna Allen ...	Kema, M., No. 16028, ex "Rohilla," 1883.	The right, title and interest in and to Homestead Grant No. 4940, for 5 acres, situate on the left bank of the Pomeroon river, about 290 roods below a point opposite Jacklow creek.	25.11.13.

NO.	NAME.	LOCALITY.	ACRES.	DATE.

CANCELLATIONS.

GRANTS BY PURCHASE.

DEMERARA.

4970	E. Rutherford ...	Left bank Mahaicony creek, commencing at a paal about 34 roods above the mouth of Laluni creek.	25	10.11.13.
4505	Dan. A. Peters ...	Right bank Mahaicony creek, commencing at a paal opposite Laluni creek.	25	,,
4506	Do. ...	Left bank Mahaicony creek, commencing at a paal 25 roods below Laluni creek.	25	,,
4504	Joseph Joe ...	Left bank Mahaicony creek, commencing at a paal immediately above a small creek, below Grant No. 3334.	25	,,
3569	Jas. A. Sayers .	Left bank Mahaicony creek at a place known as Gordon Table.	25	,,
4554	Cyril Thompson ...	Left bank Mahaicony creek, next to and below Grant No. 3569.	25	,,
3891	T. Carrington ..	Left bank Mahaicony creek, about 140 roods above a point opposite Pine Ground Big creek.	25	,,
3893	J. Carrington ..	Left bank Mahaicony creek, about 115 roods above a point opposite Pine Ground Big creek.	25	,,
3892	Gunga Persaud, M., No. 213, B.R. of 1878	Left bank Mahaicony creek, about 90 roods above a point opposite Pine Ground Big creek.	25	,,
4821	John H. Peach ...	Left bank Mahaicony creek, commencing at a paal 5 roods above Grant No. 4063.	100	,,
3978	Panchu, M., No. 73917, ex "Ems," 1895.	Left bank Mahaicony creek, about 245 roods above the mouth of Water Dog creek.	25	,,
3279	Jogie, M., No. 40687, ex "Foyle," 1889.	Left bank Mahaicony creek, commencing at a paal about 75 roods above the mouth of Kokerite creek.	25	,,
3301	Sewsunkersingh, M., No. 2480 of 1871.	Left bank Mahaicony creek, about 540 roods above Johanna creek.	25.0	,,
3610	Hitan, M., No. 12361, ex "North," 1882.	Left bank Mahaicony creek, at a place known as "Wash Clothes."	28.5	,,
4558	Jacob Chester ...	Right bank Mahaicony creek, about 25 roods above Laluni creek, on the opposite bank.	25	,,
4664	E. Couchman ...	Left bank Demerara river, about 15 roods below Essequabo creek.	25	17.11.13.
4256	Emily Knoop ...	Right bank Awadulie creek, right bank Kaikushikabra creek, left bank Demerara river, about 1 mile up the Awadulie creek.	25	,,
3751	H. T. Small ...	Left bank Demerara river, about 2 roods below the Little Wineperu creek.	25	,,

ESSEQUIBO.

3735	Romeo Glasgow ...	Right bank Pomeroon river, next to and below a tract surveyed for H. Jones.	20	14.11.13.
3915	Alex. Taylor ...	Right bank Essequibo river, about 884 roods above Kujarow creek.	25	27.11.13.
3827	W. A. Jeffrey ...	Right bank Essequibo river, next to and above a tract surveyed for Azeemola Khan.	25	,,

HOMESTEAD GRANTS.

DEMERARA.

4293	G. de Florimont ...	Right bank Mahaicony creek, about 100 roods above Maconba creek.	5	10.11.13.
4818	M. A. Moniez ...	Right bank Mahaicony creek, 115 roods above Maconba creek.	5	,,
3876	Anna Rogers ..	Left bank Demerara river, about 147 roods above Saribaro creek.	5	17.11.13.
3311	A. J. Allicock ..	Right bank Demerara river, 7 roods below Maimaru creek, at a place known as Heney's Landing.	25	28.11.13.
3528	C. B. Couchman ...	Right bank Demerara river, about 52 roods below Haiwa Poudor creek.	10	,,

Digitized by Google

No.	NAME.	LOCALITY.	ACRES.	DATE.
		HOMESTEAD GRANTS.		
		ESSEQUIBO.		
4527	E. Jeremiah	... Left bank Essequibo river, 36 roods above Bidrabu creek.	5	27.11.13.
		LICENCES OF OCCUPANCY.		
		DEMERARA.		
A 285	James S. Giles	.. Right bank Demerara river, commencing at a paal opposite the mouth of Essequabu creek.	5	17.11.13.

Digitized by Google

Lands and Mines Notices.

Under Crown Lands Regulations.

THE UPPER RIVER BOAT REGULATIONS, 1912.

NOTICE is hereby given that my Deputy Officer will attend at Rockstone, Essequebo River, on the 19th and 20th of January, 1914, for the purpose of inspecting boats (and their equipment) branding them, and issuing Certificates therefor, as required by Clauses 5, 8 and 12 of the Upper River Boat Regulations, 1912.

FRANK FOWLER,
Officer in charge of the Navigation of the Essequebo, Berbice, and Courantyne Rivers and their tributaries.

Department of Lands and Mines,
Georgetown, Demerara,
20th December, 1913.

NOTICE.

SALE OF GREENHEART TIMBER, &c.

NOTICE is hereby given that at 12, noon, on Thursday, the 15th January, 1914, at Mallali, Demerara River, I or some person duly authorised by me in writing, will offer for sale at auction, the following timber, cut on tracts on Yawarabaru Creek, Demerara River, held under Wood-cutting Licences, which have expired and reverted to the Crown along with all timber, &c., remaining thereon :—

8 logs Greenheart timber, containing 380 cubic feet, more or less.

1 Wallaba Sill, containing 5 cubic feet more or less.

Terms of Sale :—Cash, with Auction dues at 2%, and Royalty on the timber at rate of one cent per cubic foot.

FRANK FOWLER,
Commissioner of Lands and Mines.

Department of Lands and Mines,
Georgetown, Demerara,
29th November, 1913.

Under the Mining Regulations.

APPLICATIONS FOR LICENCES.

DEPARTMENT OF LANDS AND MINES,
GEORGETOWN, DEMERARA,
[1.] 27th December, 1913.

IN accordance with Clause 11 of the Mining Regulations, 1905 :

Notice is hereby given that the following applications for Claim Licences have been lodged with the Commissioner at the Office of the Department of Lands and Mines.

TO SEARCH FOR PRECIOUS STONES.

DISTRICT NO. 3.

BY MANOEL JOSE DE FREITAS.

1,500 x 800 feet of Crown land, Chance Creek, Left Bank, Kara-Karahu, Right Bank, Putareng, Mazaruni River.
Distance of claim to river or creek landing—About 12 miles.
Nearest claim holder—De Chalus & Henderson.

TO MINE FOR GOLD.

DISTRICT NO. 2.

BY WILLIAM CORREIA & CHARLES PAUL.

1,500 x 800 feet of Crown land, Chance Creek, Right Bank, Murua, Left Bank, Essequibo River.
Distance of claim to river or creek landing—8 miles.
Nearest claim holder—Nil.

DISTRICT NO. 4.

BY GRANDERSON NATHANIEL COLLINS.

1,500 x 800 feet of Crown land, Rosaline, Right Bank, Aranka, Left Bank, Cuyuni.
Distance of claim to river or creek landing—About 9 miles.
Nearest claim holder—Nil.

BY T. DALY, JOSEPH A. GEORGE & WILLIAM L. CHING.

1,500 x 800 feet of Crown land, Excelsior No. 1, Mariwah Hole, Left Bank, Cuyuni River.
Distance of claim to river or creek landing—½ mile.
Nearest claim holder—Nil.

1,500 x 800 feet Crown land, Excelsior No. 2, Mariwah Hole, Left Bank, Cuyuni River.
Distance of claim to river or creek landing—½ mile.
Nearest claim holder—Nil.

BY MABEL MURRELL

1,500 x 800 feet of Crown land, Mabel Hill No. 2, Right Bank, Mabel Creek, Left Bank, Aranka, Left Bank, Cuyuni.
Distance of claim to river or creek landing—About 8 miles.
Nearest claim holder—Jos. Headley.

BY SUSAN HAYNES.

1,500 x 800 feet of Crown land, Ismay, Left Bank, Aranka, Left Bank, Cuyuni.
Distance of claim to river or creek landing—About 12 miles.
Nearest claim holder—Nil.

All persons having any right, title and interest in and to the abovementioned tracts of Crown Land, and who may have just grounds to oppose the granting thereof, are hereby required to do so in due form at the Office of the Department of Lands and Mines, in the City of Georgetown, within the time specified by the Regulations, setting forth his, her or their reasons of opposition in writing, duly signed.

FRANK FOWLER,
Commissioner of Lands and Mines.

APPLICATIONS FOR LICENCES

DEPARTMENT OF LANDS & MINES,
GEORGETOWN, DEMERARA,
[2.] 20th December, 1913.

IN accordance with Clause 11 of the Mining Regulations, 1905 :

Notice is hereby given that the following applications for Claim Licences have been lodged with the Commissioner at the Office of the Department of Lands and Mines :—

DISTRICT NO. 2.

BY E. A. SEMPLE.

1,500 x 800 feet of Crown land, Winneperu, Left Bank, Conawarook.
Distance of claim to river or creek landing—18 miles.
Nearest claim holder—J. N. Wade.

DISTRICT NO. 3.

TO MINE FOR GOLD.

BY MARGARET DOWNER.

1,500 x 800 feet of Crown land, Dinner Creek, Right Bank, Ohio, Left Bank, Caburi, Right Bank, Mazaruni.
Distance of claim to river or creek landing—About 10 miles.
Nearest claim holder—R. Amour.

BY SAMUEL MC GARRELL.

1,500 x 800 feet of Crown land, Fish, Left Bank, Semang, Right Bank, Mazaruni River.
Distance of claim to river or creek landing—4 miles.
Nearest claim holder—James Mitchell.

BY HENRY NERO AUSTIN.

1,500 x 800 feet of Crown land, Fair Flower, Right Bank, Right Bank, Ohio, Left Bank, Caburi, Right Bank, Mazaruni.
Distance of claim to river or creek landing—12 miles.
Nearest claim holder—Richard Nichols.

1,500 x 800 feet of Crown land, Fair Flower, Right Bank, Ohio, Left Bank, Caburi, Right Bank, Mazaruni.
Distance of claim to river or creek landing—12 miles.
Nearest claim holder—Richard Nichols.

1,500 x 800 feet of Crown land, Fair Flower, Right Bank, Ohio, Left Bank, Caburi, Right Bank, Mazaruni.

Digitized by Google

Distance of claim to river or creek landing—12 miles.
Nearest claim holder—Richard Nichols.

BY JAMES BUTLER.

1,500 x 800 feet of Crown land, Prosperity No. 2, Left Bank, Ohio, Left Bank, Caburi, Right Bank, Mazaruni.
Distance of claim to river or creek landing—About 14 miles.
Nearest claim holder—Solomon, August & August.
1,500 x 800 feet of Crown land, Prosperity No. 1, Left Bank, Ohio, Left Bank, Caburi, Right Bank, Mazaruni.
Distance of claim to river or creek landing—About 14 miles.
Nearest claim holder—Salomon, August & August.

BY FUN PHOEI.

1,500 x 800 feet of Crown land, Takatu, Left Bank, Mazaruni River.
Distance of claim to river or creek landing—12 miles.
Nearest claim holder—Nil.
1,500 x 800 feet of Crown land, Takatu, Left Bank, Mazaruni River.
Distance of claim to river or creek landing—12 miles.
Nearest claim holder—Nil.

DISTRICT NO. 4.

BY ARON STOBY, EDWARD JOSEPH & JAMES DUFF.

1,500 x 800 feet of Crown land, Charity, Right Bank, White Creek, Right Bank, Cuyuni.
Distance of claim to river or creek landing—About 11 miles.
Nearest claim holder—McL. Ogle.
1,500 x 800 feet of Crown land, Charity, Right Bank, White Creek, Right Bank, Cuyuni.
Distance of claim to river or creek landing—About 11 miles.
Nearest claim holder—McL. Ogle.

BY EDWIN SIMON.

1,500 x 800 feet of Crown land, Hill Rise, Aranka, Left Bank, Cuyuni.
Distance of claim to river or creek landing—8 miles.
Nearest claim holder—Edwin Simon.

BY ISAAC RICHMOND & CHARLES ALFRED PARRETT.

1,500 x 800 feet of Crown land, Hopeful, Aremu Creek, Right Bank, Cuyuni River.
Distance of claim to river or creek landing—About 17 miles.
Nearest claim holder—A. and E. Lammie.
1,500 x 800 feet of Crown land, Chalmers Hill No. 1, Aremu, Right Bank, Cuyuni River.
Distance of claim to river or creek landing—About 16 miles.
Nearest claim holder—A. Lammie & E. Lammie.
1,500 x 800 feet of Crown land, Chalmers Hill No. 2, Aremu Creek, Right Bank, Cuyuni River.
Distance of claim to river or creek landing—About 16 miles.
Nearest claim holder—A. Lammie & E. Lammie.
1,500 x 800 feet of Crown land, Chalmers Hill, No. 3, Aremu Creek, Right Bank, Cuyuni River.
Distance of claim to river or creek landing—About 16 miles.
Nearest claim holder—A. Lammie & E. Lammie.
1,500 x 800 feet of Crown land, Chalmers Hill No. 4, Aremu Creek, Right Bank, Cuyuni River.
Distance of claim to river or creek landing—About 16 miles.
Nearest claim holder—A. Lammie & E. Lammie.

All persons having any right, title and interest in and to the abovementioned tracts of Crown Land, and who may have just grounds to oppose the granting thereof, are hereby required to do so in due form at the Office of the Department of Lands and Mines, in the City of Georgetown, within the time specified by the Regulations, setting forth his, her, or their reasons of opposition in writing, duly signed.

FRANK FOWLER,
Commissioner of Lands and Mines.

THE abandonment of the following application for a Claim Licence included in the list of Claim Licences advertised as abandoned under the provisions of section 14 (6) of the Mining Regulations, 1905, in the *Official Gazette* of the 29th November, 6th December and 13th December, 1913, is hereby withdrawn and the said location is declared to be in existence and of full effect, the application having been included in the above list in error:—

BY THOMAS MASBRIN AND EDWARD ARCHER.

1,500 feet x 800 feet of Crown land, Trial Creek Right Bank, Schonoven, Left Bank, Essequibo River.
Distance of claim to river or creek landing—8 miles.
Nearest claim holder—Nil.

FRANK FOWLER,
Commissioner of Lands and Mines
Department of Lands & Mines,
Georgetown, Demerara,
20th December, 1913.

APPLICATIONS FOR LICENCES.

DEPARTMENT OF LANDS & MINES,

GEORGETOWN, DEMERARA,
[3.] 13th December, 1913

IN accordance with Clause 11 of the Mining Regulations, 1905:

Notice is hereby given that the following applications for Claim Licences have been lodged with the Commissioner at the Office of the Department of Lands and Mines:—

DISTRICT NO. 2.

TO MINE FOR GOLD.

BY ANNIE DE HAART.

1,500 x 800 feet of Crown land, Faith Creek, Left Bank, Mowassi, Essequibo River.
Distance of claim to river or creek landing—3½ miles.
Nearest claim holder—Francis Lashley.

BY H. F. GALIENNE.

1,500 x 800 feet of Crown land, St. Elizabeth, Konawak, Right Bank, Potaro.
Distance of claim to river or creek landing—7 miles.
Nearest claim holder—A. Hollingsworth.

DISTRICT NO. 3.

BY I. H. HO-A-HING.

1,500 x 800 feet of Crown land, Still-in-Hope, Right Bank, Blackwater, Left Bank, Ohio, Left Bank, Caburi, Right Bank, Mazaruni.
Distance of claim to river or creek landing—About 7 miles.
Nearest claim holder—Peters & Parrett.
1,500 x 800 feet of Crown land, Good Luck Creek, Left Bank, Blackwater, Right Bank, Ohio, Left Bank, Caburi, Right Bank, Mazaruni.
Distance of claim to river or creek landing—About 8 miles.
Nearest claim holder—Peters & Parrett.

BY PRINCE SAMUEL.

1,500 x 800 feet of Crown land, Intime, Ohio, Caburi, Right Bank, Mazaruni.
Distance of claim to river or creek landing—8 miles.
Nearest claim holder—Peters & Parrett.

DISTRICT NO. 4.

BY JOHN PRINCE & JAMES KONG LEE.

1,500 x 800 feet of Crown land, Chance Creek, Left Bank, Cuyuni River.
Distance of claim to river or creek landing—About 12 miles.
Nearest claim holder—R. D. Fields.

BY WILLIAM DE CAMP.

1,500 x 800 feet of Crown land, Powis Creek, tributary of Groete Creek, Left Bank, Arawari Landing, Left Bank, Essequibo River.
Distance of claim to river or creek landing—About 25 miles.
Nearest claim holder—Nil.
1,500 x 800 feet of Crown land, Powis Creek, tributary of Groete Creek, Left Bank, Arawari Landing, Left Bank, Essequebo River.
Distance of claim to river or creek landing—About 25 miles.
Nearest claim holder—Nil.

All persons having any right, title, interest or claim in and to any of the abovementioned tracts of Crown Land and who may have just grounds to oppose the granting thereof, are hereby required to do so in due form at the Office of the Department of Lands and Mines, in the City of Georgetown, within the time specified by the Regulations, setting forth his, her, or their reasons of opposition in writing, duly signed.

FRANK FOWLER,
Commissioner of Lands and Mines.

CLAIM LICENCES ABANDONED.

[3.] 13th December, 1913.

NOTICE is hereby given in accordance with Section 18 (5) of the Mining Regulations, 1905, that the undermentioned applications for Claim Licences for which

Digitized by Google

rent has not been paid, are declared abandoned as from the dates set against each.

FRANK FOWLER,
Commissioner of Lands and Mines.

DISTRICT NO. 3.

BY RICHARD THOMAS AMOUR.

1,500 x 800 feet of Crown land, Fortune Creek, Ohio Caburi, Right Bank, Mazaruni.
Distance of claim to river or creek landing—About 5½ miles.
Nearest claim holder—Evan Wong.
Declared abandoned as from 6th December, 1913.

DISTRICT NO. 4.

BY TROYTAN PHILLIPS & SAMUEL LI.

1,500 x 800 feet of Crown land, Hill No. 1, Right Bank, Powis Creek, Left Bank, Aranka Creek, Left Bank, Cuyuni River.
Distance of claim to river or creek landing—About 11 miles.
Nearest claim holder—E. W. Medas.
Declared abandoned as from 30th November, 1913.
1,500 x 800 feet of Crown land, Hill No. 2, Left Bank, Powis Creek, Left Bank, Aranka Creek, Left Bank, Cuyuni.
Distance of claim to river or creek landing—About 11 miles.
Nearest claim holder—E. W. Medas.
Declared abandoned as from 30th November, 1913.
1,500 x 800 feet of Crown land, Hill No. 3, Left Bank, Trial Creek, Right Bank, Powis Creek, Left Bank, Aranka Creek, Left Bank Cuyuni.
Distance of claim to river or creek landing—11 miles.
Nearest claim holder—Archer & Yhapp.
Declared abandoned as from 30th November, 1913.
1,500 x 800 feet of Crown land, Hill No. 4, Left Bank, Trial, Left Bank, Determination, Left Bank, Aranka, Left Bank, Cuyuni.
Distance of claim to river or creek landing—About 11 miles.
Nearest claim holder—Archer & Yhapp.
Declared abandoned as from 30th November, 1913.
1,500 x 800 feet of Crown land, Hill No. 5, Left Bank, Determination, Right Bank, Sir Walter, Left Bank, Aranka, Left Bank, Cuyuni.
Distance of claim to river or creek landing—about 11 miles.
Nearest claim holder—E. W. Medas.
Declared abandoned as from 30th November, 1913.
1,500 x 800 feet of Crown land, Hill No. 6, Right Bank, Determination, Left Bank, Charity, Left Bank, Aranka, Left Bank, Cuyuni.
Distance of claim to river or creek landing—about 11 miles.
Nearest claim holder—Marian Adonis.
Declared abandoned as from 30th November, 1913.

BY PERCY ALEXANDER TAPPIN & GABRIEL HUGH.

1,500 x 800 feet of Crown land, Turtle Creek, Right Bank, Akaiwong Creek, Right Bank, Cuyuni River.
Distance of claim to river or creek landing—2 miles.
Nearest claim holder—M. De Freitas.
Declared abandoned as from 30th November, 1913.
1,500 x 800 feet of Crown land, Powis Creek, Right Bank, Akaiwong, Right Bank, Cuyuni River.
Distance of claim to river or creek landing—2 miles.
Nearest claim holder—M. De Freitas.
Declared abandoned as from 30th November, 1913.
1,500 x 800 feet of Crown land, Iris Creek, Right Bank, Akaiwong, Right Bank, Cuyuni.
Distance of claim to river or creek landing—2 miles.
Nearest claim holder—M. De Freitas.
Declared abandoned as from 30th November, 1913.
1,500 x 800 feet of Crown land, Alice Creek, Right Bank, Akaiwong, Right Bank, Cuyuni River.
Distance of claim to river or creek landing—2 miles.
Nearest claim holder—M. De Freitas.
Declared abandoned as from 30th November, 1913.

BY GEORGE PARRIS.

1,500 x 800 feet of Crown land, Aranka Flat, Left Bank, Cuyuni.
Distance of claim to river or creek landing—14 miles.
Nearest claim holder—Austin, Holder & Richardson.
Declared abandoned as from 30th November, 1913.

Police.

TRAFFIC ORDERS MADE BY THE INSPECTOR GENERAL OF POLICE UNDER SECTION 160 OF THE SUMMARY CONVICTION OFFENCES ORDINANCE 17 OF 1893.

NOTICE is hereby given that from the 21st December, 1913, until the 11th January, 1914, both dates being inclusive, no bands of music or processions will be permitted to parade the streets of the town within the following area, the boundaries of which are as follows:—Hadfield Street from Water Street to Brumell Place; Brumell Place; Croal Street, From Brumell Place to New Garden Street; New Garden Street to Church Street; Church Street to Albert Street; Albert Street to Lamaha Street; Lamaha Street to Urquhart Street; Urquhart Street, Mundy and Queen Streets to Church Street; Church Street to Water Street; Water Street, from Church Street to Hadfield Street.

Bands and processions will be permitted to parade all other streets and the portion of streets abovenamed but must not enter the area prescribed above.

Religious procession may be exempted from the above Regulation on giving 24 hours notice of the same to the Inspector General of Police.

G. C. DE RINZY, Colonel.
Inspector General of Police.

Police Headquarters,
Georgetown,
4th December, 1913.

NOTICE

NOTICE is hereby given, for general information that all persons lighting or throwing any lighted fireworks in the public streets, or in any public place, will render themselves liable to arrest and prosecution.

G. C. DeRINZY, Colonel,
Inspector General of Police.

Police Headquarters,
Georgetown,
2nd December, 1913.

NOTICE.

SHOPKEEPERS and others are hereby warned that section 65 of the Police Ordinance No. 10 of 1891 protects the salaries of Non-Commissioned Officers and Constables of the Police Force from civil process for debt and that should they allow Non-Commissioned Officers and Constables of the Force to contract debts, it will be at their own peril as such debts will not be recognised nor will the Inspector General entertain any communication on the subject of such debts.

G. C. DeRINZY, Colonel,
Inspector General of Police.

Police Headquarters,
Georgetown,
2nd December, 1913.

Local Government Board Notice.

TO COW-KEEPERS AND MILK-VENDORS.

NOTICE is hereby given that all certificates as to Cattle Pens, Byres and Dairies, and Licences to sell Milk issued during the year 1913 will expire on 31st December, 1913.

2. All persons failing to obtain or renew their certificates and licences for the year 1914, will render themselves liable to prosecution under the By-laws regulating the sale of milk.

W. E. BELLAMY,
Acting Secretary to the Board, and
Inspector of Districts.

Local Government Board Office,
Georgetown, 24th December, 1913.

Licensing.

GEORGETOWN JUDICIAL DISTRICT.

NOTICE is hereby given that a Special Licensing Meeting will be held in the Magistrate's Court Room, Georgetown, at 12 o'clock, noon, on January 8th, 1914, for the purpose of considering two applications from Manoel De Paiva for the transfer of his Retail Spirit Shop Licences for premises situate at Lots 14 and 71, Albert-town, Georgetown, Demerara, to and in favour of Joao Rodrigues De Souza and Antonio Mendes DaSilva.

Justices of the Peace resident in the District aforesaid are requested to attend at the time and place aforementioned.

P. A. FARRER MANBY,
Stipendiary Magistrate.

Magistrate's Court Room,
Georgetown, Demerara,
24th December, 1913.

Digitized by Google

LIST showing the number and description of all Strays in Pound at the following Pounds in the Colony, on the last day of the week ending Saturday, December 20, 1913, in accordance with Section 14, Ordinance 1 of 1866.

Name of Pound.	When brought to the Pound.		Name of Party Bringing.	Name of Party Sending.	Place from whence Stray was sent.	Description of Animal.	Brand, Marks, Colour, &c.	Remarks.
	Date.	Hour.						
DEMERARA—								
Sparendaam ...	Nil	Nil	Nil	Nil	Nil	Nil	Nil	
Beterverwagting ...	Nil	Nil	Nil	Nil	Nil	Nil	Nil	
Vigilance ...	Nil	Nil	Nil	Nil	Nil	Nil	Nil	
Belfield ...	13.12.1913	11.00 a.m.	Mittoo	W. J. Smyth	Pln. Bee Hive	He Ass	Brand not legible. Grey.	
Mahaica ...	Nil	Nil	Nil	Nil	Nil	Nil	Nil	
Cane Grove ..	Nil	Nil	Nil	Nil	Nil	Nil	Nil	
Mahaicony ...	Nil	Nil	Nil	Nil	Nil	Nil	Nil	
Vreed-en-Hoop ..	Nil	Nil	Nil	Nil	Nil	Nil	Nil	
La Grange ...	Nil	Nil	Nil	Nil	Nil	Nil	Nil	
Fellowship ...	Nil	Nil	Nil	Nil	Nil	Nil	Nil	
Stewartville ...	Nil	Nil	Nil	Nil	Nil	Nil	Nil	
Vergenoegen ..	Nil	Nil	Nil	Nil	Nil	Nil	Nil	
EASKQUERO—								
Acrora ...	Nil	Nil	Nil	Nil	Nil	Nil	Nil	
Capoey ...	Nil	Nil	Nil	Nil	Nil	Nil	Nil	
Suddie ...	Nil	Nil	Nil	Nil	Nil	Nil	Nil	
Anna Regina ...	Nil	Nil	Nil	Nil	Nil	Nil	Nil	
Sans Souci ...	Nil	Nil	Nil	Nil	Nil	Nil	Nil	
Leguan .	Nil	Nil	Nil	Nil	Nil	Nil	Nil	
Bartica ...	Nil	Nil	Nil	Nil	Nil	Nil	Nil	
Morawhanna ...	Nil	Nil	Nil	Nil	Nil	Nil	Nil	Week ending 13.12.1913.
BERBICE—								
Weldaad ...	Nil	Nil	Nil	Nil	Nil	Nil	Nil	
Fort Wellington ...	Nil	Nil	Nil	Nil	Nil	Nil	Nil	
Reliance ...	Nil	Nil	Nil	Nil	Nil	Nil	Nil	
Sisters ...	Nil	Nil	Nil	Nil	Nil	Nil	Nil	
Albion ...	Nil	Nil	Nil	Nil	Nil	Nil	Nil	
Whim ..	7.12.1913	8 40 a.m.	Adjudah	Adjudah	Friendship	She Ass	H S 12 right leg. Brown.	
Do. ...	7.12.1913	8.40 a.m.	Adjudah	Adjudah	Friendship	He Ass	Brand not legible. Brown.	
Do. ...	18.12.1913	5.00 p.m.	Boodhan	R. B. Butts	Adventure Pub. Road	He Ass	Brand not legible. Brown.	
Do. ...	18.12.1913	5.00 p.m.	Jaquakloo	D. Clarke	Port Mourant	She Ass	Brand not legible. Brown.	
Do. ...	18 12.1913	5.00 p.m.	Jaquakloo	D. Clarke	Port Mourant	He Ass	Brand not legible. Brown.	
Tarlogie ...	Nil	Nil	Nil	Nil	Nil	Nil	Nil	
No. 51 ...	Nil	Nil	Nil	Nil	Nil	Nil	Nil	
No. 63 ...	19.12.1913	8.00 a.m.	Sooklall	Sooklall	No. 68 Village	She Ass	R U left side of neck. Dark brown.	
Do. ...	19.12 1913	8.00 a.m.	Sooklall	Sooklall	No. 68 Village	She Ass & Colt	R U left side of neck. Dark brown.	
Eliza and Mary ...	Nil	Nil	Nil	Nil	Nil	Nil	Nil	

Digitized by Google

Customs Notice.

LIST of "Unentered Goods" removed to the "Want of Entry Warehouse," under the authority of section 63 of the Customs Ordinance No. 7 of 1884, and not cleared therefrom during week ended 20th December, 1913.

Ship's Rotation.	Importing Vessel.	Marks.	Nos.	Number and Description of Packages and Description of Goods.	Consignee.	Receiving Store at which discharged.
429	Amakura ...	J L 605	30	1 brl. Chimneys ...	Overlanded ...	B.B., McConnell & Co. Ltd.
436	Matura ...	S.D.& Co	7	1 case Shoes ...	,, ...	,,
438	Ocamo ...	Add J. Romney.	...	1 box Tools ...	J. Romney ...	S. Parker & Co.
		...	...	2 ,, ,, ...	,, ...	,,
		...	...	1 ,, ,, ...	,, ...	,,
448	R.M.S. Balantia	J&C	18	1 case Sacharin ...	Order ...	Garnett & Co., Ltd.
		D L				
450	Commewijne ...	H LC	...	3 Pails & 1 case Candy..	,, ...	,,
446	Samui ...	PPL	6	1 case Strawboards ...	Peoples News Paper Coy.	S. Parker & Co.
		...	7	1 bale Printing Paper ...	,, ...	,,
454	Curaçao ...	Add. G. H. Blank.	...	1 box Merchandise ...	G. H. Blank ...	T. & C., Ltd.
		Mrs. M. Carrington.	...	1 ,, ,, ...	Mrs. Carrington	,,
449	Guiana ...	B. B.	...	4 bags Oilmeal ...	B.B. McC. & Co.	,,
		D. T. & Co.	514,819	1 case Hard Ware ...	Order ...	,,
		Add. G. Amnante.	...	1 case Merchandise ...	,, ...	,,
453	Balantia ...	A N S	61/2	2 cases Tobacco ...	,, ...	Garnett & Co., Ltd.

Custom House,
Georgetown,
22nd December, 1913.

J. M. REID,
Comptroller of Customs.

Digitized by Google

Miscellaneous.

EAST COAST JUDICIAL DISTRICT.

SEIZURES.

PURSUANT to the provisions of Section 26 of Ordinance No. 32 of 1903, I, the undersigned, or some person duly authorised by me in writing, will sell publicly to the highest bidder at 12 o'clock, noon, on Tuesday, the 30th December, 1913, at Mahaica Court-yard unless claimed in terms of law, the following articles seized by Mr. E. S. E. Parker, an Officer of the Department of Lands and Mines, from an unknown person on the 17th October, 1913, at lelt bank, Butenabo creek, left bank, Mahaicony creek, outside of and west of Woodcutting Licence A 529 held by Joseph Chetty.

1 Wallaba Timber (squared)	7 x 7 x 18		
1 " " "	6 x 6 x 18	24 cubic	
1 " " "	6 x 6 x 27	feet.	
1 " " "	6 x 6 x 27		

83 Spars 15 feet long.

The articles are lying where seized.

Terms of Sale:—Cash; with royalty and auction dues.

E. J. MACQUARRIE,
Acting Stipendiary Magistrate,
East Coast Judicial District.

Belfield,
2nd December, 1913.

SEIZURE.

PURSUANT to the provisions of Ordinance No. 32 of the year 1903, I, the undersigned, or some person duly authorised in writing by me, will sell to the highest bidder at the hour of 12, noon, on Monday, 5th January, 1914, at the Magistrate's Court-yard, New Amsterdam, Berbice, in the Berbice Judicial District, unless claimed in terms of the law, the following articles :—

One bateau with sail,
One Oar,
One Cutlass,
Two Paddles,

seized by Arthur Sykes, an Officer of the Department of Lands and Mines under section 25 (1) of the aforesaid Ordinance from Joseph Adonis, Fortune Adonis, Henry Adonis, Christian Adonis and Henry Forsyth on the 26th November, 1913, in the Berbice River, on the left bank of Crab Island, for a breach of the Crown Lands Regulations.

The bateau is lying at H.M. Customs' wharf, New Amsterdam, and the other articles at the Office of the Department of Lands and Mines, New Amsterdam, Berbice.

Terms of sale : Cash, with royalty and auction dues.

W. J. DOUGLASS,
Stipendiary Magistrate,
Berbice Judicial District.

Magistrate's Office,
New Amsterdam, Berbice,
8th December, 1913.

SEIZURE.

DEMERARA RIVER JUDICIAL DISTRICT.

PURSUANT to the provisions of Ordinance No. 32 of 1903, I, the undersigned, or some person duly authorised by me in writing, will sell publicly to the highest bidder at the hour of 12, noon, on Thursday, the 15th January, 1914, at Mallali Court-Room, unless claimed in terms of the law, the following articles :—

3 logs Greenheart, 150 cubic feet, seized by Mr. V. Roth, Land Officer, from Alexander Hall, Aboriginal Indian, on the 24th October, 1913, on Crown Land on the left bank of the Tambulero Creek, left bank Kurnabaru Creek, right bank Demerara River, in the aforesaid Judicial District.

The articles are lying where seized.

Terms of Sale: Cash, with Royalty and Auction dues.

O. E. L. SHARPLES,
Stipendiary Magistrate,
Demerara River Judicial District.

Christianburg,
November 17, 1913.

BERBICE JUDICIAL DISTRICT.

SEIZURE.

PURSUANT to the provisions of Ordinance No. 32 of 1903, I, the undersigned or some person duly authorised by me in writing, will sell publicly to the highest bidder at the hour of 11 o'clock a.m. on the 12th day of January, 1914, at New Amsterdam Magistrate's Court-yard the undermentioned articles seized by Arthur Sykes, an Officer of the Department of Lands and Mines under section 25 of said Ordinance from one Alleyne Abrams on the 26th November, 1913, at north of Crab Island in the Berbice River, for a breach of the said Ordinance unless claimed in terms of law, to wit :—

One Keel Boat 28' 6" x 6' 2" x 2' 7"
One Water Cask.
One 16' Oar.
One Anchor and Chain.
One Fire Pot.
One Mast and Sail.

The seizure is lying at H.M. Custom's wharf and at the Office of Deparmtent of Lands and Mines, New Amsterdam.

Terms of sale: Cash with royalty, and auction dues 2%.

W. J. DOUGLASS,
Stipendiary Magistrate,
Berbice Judicial District.

New Amsterdam,
Berbice,
13th December, 1913.

BERBICE JUDICIAL DISTRICT.

PURSUANT to provisions of Ordinance No. 32 of 1903, I, the undersigned or some person duly authorised by me in writing, will sell publicly to the highest bidder at the hour of 11 a.m. on the 19th day of January, 1914, at New Amsterdam Courtyard the undermentioned articles seized by Mr. Arthur Sykes, an Officer of the Department of Lands and Mines, under Section 25 of the aforesaid Ordinance from one Josephus Bean and Katie Nedd on the 26th November, 1913, at Berbice River, on west side of Crab Island, in the Berbice Judicial District, for a breach of the said Ordinance unless claimed in terms of law, to wit :—

1 Keel boat, 27' x 5' 9" x 2' 6".
1 Rowlock.
1 Axe.
2 Cutlasses.
1 Anchor and Chain.
1 Mast and Sail.

The seizure is lying partly at the Customs Wharf, New Amsterdam, and partly at the Office of the Department of Lands and Mines, New Amsterdam.

Terms of sale: Cash with Royalty and Auction dues.

W. J. DOUGLASS,
Stipendiary Magistrate,
Berbice Judicial District.

Magistrate's Office, New Amsterdam,
22nd December, 1913.

NOTICE OF APPLICATION

FOR TRANSFER OF A LICENCE TAKEN OUT IN RESPECT OF ANY BUSINESS OR TRADE.

NOTICE is hereby given that Ralph Gilbert Soares, residing at lot 10, Church Street, New Amsterdam, the holder of Licences Nos. 282/18, 322/11, 32/40, and 440/204 for carrying on a dry goods business and for the sale of Drugs, Wine and Malt Liquors and Tobacco at lot No. 16, New Street, New Amsterdam, and Maria Christina Lopes (married woman), residing at lot No. 206, Upper Charlotte Street, Georgetown, have given the Commissary of Taxation of the New Amsterdam Fiscal District notice of the intention to transfer the said Licences to the said Maria Christina Lopes. Any person having a claim of over $100 for a liquidated sum against the said Ralph Gilbert Soares, and desiring to oppose the said transfer, must give to the said Commissary within 14 days of the date of this notice, a written notice objecting to the said transfer.

B. GAINFORT,
Commissary of Taxation,
New Amsterdam Fiscal District.

Commissary's Office,
New Amsterdam,
18th December, 1913.

GEORGETOWN, DEMERARA.—Printed and Published every *Wednesday and Saturday*, and on such Extraordinary Days as may be directed by His Excellency the Governor, by "The Argosy" Company, Limited, at their Office, Lot 35, Water Street, Robb's Town. Subscription—Four Dollars per annum; Single Copies, 4 Cents. Saturday, 27th December, 1913.

Digitized by Google

Vol. XXXVII. No. 110.

4,067

The Official Gazette

OF BRITISH GUIANA.

Published by Authority of His Excellency the Governor.

GEORGETOWN, WEDNESDAY, DECEMBER 31ST, 1913.

I assent.

WALTER EGERTON,

Governor.

BRITISH GUIANA.

[COURT OF POLICY.]

ORDINANCE NO. 26 OF 1913.

AN ORDINANCE to introduce the English Statute and Common Law relating to the Sale of Goods. A.D. 1913.

[31st December, 1913.]

BE it enacted by the Governor of British Guiana with the advice and consent of the Court of Policy thereof, as follows :—

PART I.

1. This Ordinance may be cited as the Sale of Goods Ordinance, 1913. Short title.

2.—(1.) In this Ordinance, unless the context or subject matter otherwise requires,— Interpretation of terms.

"Action" includes counterclaim and set off:

"Buyer" means a person who buys or agrees to buy goods:

Digitized by Google

"Contract of sale" includes an agreement to sell as well as a sale:

"Delivery" means voluntary transfer of possession from one person to another:

"Document of title to goods" shall include any Bill of Lading, Dock Warrant, Warehouse Keeper's Certificate, Wharf Warrant and Warrant or order for the Delivery of Goods and any other document used in the ordinary course of business as proof of the possession or control of goods, or authorizing or purporting to authorize, either by endorsement or by delivery, the possession of the document to transfer or receive goods thereby represented.

"Fault" means wrongful act or default:

"Future goods" means goods to be manufactured or acquired by the seller after the making of the contract of sale:

"Goods" include all movables except money. The term includes growing crops, and things attached to or forming part of the land which are agreed to be severed before sale or under the contract of sale:

"Lien" includes the right of retention:

"Property" means the general property in goods, and not merely a special property:

"Quality of goods" includes their state or condition:

"Sale" includes a bargain and sale as well as a sale and delivery:

"Seller" means a person who sells or agrees to sell goods:

"Specific goods" mean goods identified and agreed upon at the time a contract of sale is made:

"Warranty" means an agreement with reference to goods which are the subject of a contract of sale, but collateral to the main purpose of such contract, the breach of which gives rise to a claim for damages, but not to a right to reject the goods and treat the contract as repudiated.

(2.) A thing is deemed to be done "in good faith" within the meaning of this Ordinance when it is in fact done honestly, whether it be done negligently or not.

(3.) A person is deemed to be insolvent within the meaning of this Ordinance who either has ceased to pay his debts in the ordinary course of business, or cannot pay his debts as they become due, whether he has committed an act of insolvency or not.

(4.) Goods are in "a deliverable state" within the meaning of this Ordinance when they are in such a state that the buyer would under the contract be bound to take delivery of them.

Digitized by Google

FORMATION OF THE CONTRACT.

Contract of Sale.

Sale and agreement to sell.

3.—(1.) A contract of sale of goods is a contract whereby the seller transfers or agrees to transfer the property in goods to the buyer for a money consideration, called the price. There may be a contract of Sale between one part owner and another.

(2.) A contract of sale may be absolute or conditional.

(3.) Where under a contract of sale the property in the goods is transferred from the seller to the buyer the contract is called a sale; but where the transfer of the property in the goods is to take place at a future time or subject to some condition thereafter to be fulfilled the contract is called an agreement to sell.

(4.) An agreement to sell becomes a sale when the time elapses or the conditions are fulfilled subject to which the property in the goods is to be transferred.

Capacity to buy and sell.

4. Capacity to buy and sell is regulated by the general law concerning capacity to contract, and to transfer and acquire property.

Provided that where necessaries are sold and delivered to an infant, or minor, or to a person who by reason of mental incapacity or drunkenness is incompetent to contract, he must pay a reasonable price therefor.

Necessaries in this section mean goods suitable to the condition in life of such infant or minor or other person, and to his actual requirements at the time of the sale and delivery.

Formalities of the Contract

Contract of sale, how made.

5. Subject to the provisions of this Ordinance and of any ordinance in that behalf, a contract of sale may be made in writing (either with or without seal), or by word of mouth, or partly in writing and partly by word of mouth, or may be implied from the conduct of the parties.

Provided that nothing in this section shall affect the law relating to corporations.

Contract of sale for forty eight dollars and upwards.

6.—(1.) A contract for the sale of any goods of the value of forty-eight dollars or upwards shall not be enforceable by action unless the buyer shall accept part of the goods so sold, and actually receive the same, or give something in earnest to bind the contract, or in part payment, or unless some note or memorandum in writing of the contract be made and signed by the party to be charged or his agent in that behalf.

Digitized by Google

(2.) The provisions of this section apply to every such contract, notwithstanding that the goods may be intended to be delivered at some future time, or may not at the time of such contract be actually made, procured, or provided, or fit or ready for delivery, or some act may be requisite for the making or completing thereof, or rendering the same fit for delivery.

(3.) There is an acceptance of goods within the meaning of this section when the buyer does any act in relation to the goods which recognises a pre-existing contract of sale whether there be an acceptance in performance of the contract or not.

Subject Matter of Contract.

Existing or future goods.

7.—(1.) The goods which form the subject of a contract of sale may be either existing goods, owned or possessed by the seller, or goods to be manufactured or acquired by the seller after the making of the contract of sale, in this Ordinance called "future goods."

(2.) There may be a contract for the sale of goods, the acquisition of which by the seller depends upon a contingency which may or may not happen.

(3.) Where by a contract of sale the seller purports to effect a present sale of future goods the contract operates as an agreement to sell the goods.

Goods which have perished.

8. Where there is a contract for the sale of specific goods, and the goods without the knowledge of the seller have perished at the time when the contract is made, the contract is void.

Goods perishing before sale but after agreement to sell.

9. Where there is an agreement to sell specific goods, and subsequently the goods, without any fault on the part of the seller or buyer, perish before the risk passes to the buyer, the agreement is thereby avoided.

The Price.

Ascertainment of price.

10.—(1.) The price in a contract of sale may be fixed by the contract, or may be left to be fixed in manner thereby agreed, or may be determined by the course of dealing between the parties.

(2.) Where the price is not determined in accordance with the foregoing provisions the buyer must pay a reasonable price. What is a reasonable price is a question of fact dependent on the circumstances of each particular case.

Agreement to sell at valuation.

11.—(1.) Where there is an agreement to sell goods on the terms that the price is to be fixed by the valuation of a third party, and such third party cannot or does not make such valuation, the agreement is avoided; provided that if the goods or any part thereof have been delivered to and appropriated by the buyer he must pay a reasonable price therefor.

Digitized by Google

(2.) Where such third party is prevented from making the valuation by the fault of the seller or buyer, the party not in fault may maintain an action for damages against the party in fault.

Conditions and Warranties.

Stipulations as to time.

12.—(1.) Unless a different intention appears from the terms of the contract, stipulations as to time of payment are not deemed to be of the essence of a contract of sale. Whether any other stipulation as to time is of the essence of the contract or not depends on the terms of the contract.

(2.) In a contract of sale "month" means primâ facie calendar month.

When condition to be treated as warranty.

13.—(1.) Where a contract of sale is subject to any condition to be fulfilled by the seller, the buyer may waive the condition, or may elect to treat the breach of such condition as a breach of warranty, and not as a ground for treating the contract as repudiated.

(2.) Whether a stipulation in a contract of sale is a condition, the breach of which may give rise to a right to treat the contract as repudiated, or a warranty, the breach of which may give rise to a claim for damages but not to a right to reject the goods and treat the contract as repudiated, depends in each case on the construction of the contract. A stipulation may be a condition, though called a warranty in the contract.

(3.) Where a contract of sale is not severable, and the buyer has accepted the goods, or part thereof, or where the contract is for specific goods, the property in which has passed to the buyer, the breach of any condition to be fulfilled by the seller can only be treated as a breach of warranty, and not as a ground for rejecting the goods and treating the contract as repudiated, unless there be a term of the contract, express or implied, to that effect.

(4.) Nothing in this section shall affect the case of any condition or warranty, fulfilment of which is excused by law by reason of impossibility or otherwise.

Implied undertaking as to title, &c.

14. In a contract of sale, unless the circumstances of the contract are such as to show a different intention, there is—

(1.) An implied condition on the part of the seller that in the case of a sale he has a right to sell the goods, and that in the case of an agreement to sell he will have a right to sell the goods at the time when the property is to pass:

(2.) An implied warranty that the buyer shall have and enjoy quiet possession of the goods:

(3.) An implied warranty that the goods shall be free from any charge or encumbrance in favour of any third party, not

Digitized by Google

declared or known to the buyer before or at the time when the contract is made.

Sale by description.

15. Where there is a contract for the sale of goods by description, there is an implied condition that the goods shall correspond with the description; and if the sale be by sample, as well as by description, it is not sufficient that the bulk of the goods corresponds with the sample if the goods do not also correspond with the description.

Implied condition as to quality or fitness.

16. Subject to the provisions of this Ordinance and of any Ordinance in that behalf, there is no implied warranty or condition as to the quality or fitness for any particular purpose of goods supplied under a contract of sale, except as follows:—

(1.) Where the buyer, expressly or by implication, makes known to the seller the particular purpose for which the goods are required, so as to show that the buyer relies on the seller's skill or judgment, and the goods are of a description which it is in the course of the seller's business to supply (whether he be the manufacturer or not), there is an implied condition that the goods shall be reasonably fit for such purpose, provided that in the case of a contract for the sale of a specified article under its patent or other trade name, there is no implied condition as to its fitness for any particular purpose:

(2.) Where goods are bought by description, from a seller who deals in goods of that description (whether he be the manufacturer or not), there is an implied condition that the goods shall be of merchantable quality; provided that if the buyer has examined the goods, there shall be no implied condition as regards defects which such examination ought to have revealed:

(3.) An implied warranty or condition as to quality or fitness for a particular purpose may be annexed by the usage of trade.

(4.) An express warranty or condition does not negative a warranty or condition implied by this Ordinance unless inconsistent therewith.

Sale by Sample.

Sale by sample.

17.—(1.) A contract of sale is a contract for sale by sample where there is a term in the contract, express or implied, to that effect.

(2.) In the case of a contract for sale by sample—

(*a.*) There is an implied condition that the bulk shall correspond with the sample in quality:

(*b.*) There is an implied condition that the buyer shall have a reasonable opportunity of comparing the bulk with the sample:

Digitized by Google

(*c.*) There is an implied condition that the goods shall be free from any defect, rendering them merchantable, which would not be apparent on reasonable examination of the sample.

PART II.

EFFECTS OF THE CONTRACT.

Transfer of Property as between Seller and Buyer.

Goods must be ascertained.

18. Where there is a contract for the sale of unascertained goods no property in the goods is transferred to the buyer unless and until the goods are ascertained.

Property passes when intended to pass.

19.—(1.) Where there is a contract for the sale of specific or ascertained goods the property in them is transferred to the buyer at such time as the parties to the contract intend it to be transferred.

(2.) For the purpose of ascertaining the intention of the parties regard shall be had to the terms of the contract, the conduct of the parties, and the circumstances of the case.

Rules for ascertaining intention.

20. Unless a different intention appears, the following are rules for ascertaining the intention of the parties as to the time at which the property in the goods is to pass to the buyer.

Rule 1.—Where there is an unconditional contract for the sale of specific goods, in a deliverable state, the property in the goods passes to the buyer when the contract is made, and it is immaterial whether the time of payment or the time of delivery, or both, be postponed.

Rule 2.—Where there is a contract for the sale of specific goods and the seller is bound to do something to the goods, for the purpose of putting them into a deliverable state, the property does not pass until such thing be done, and the buyer has notice thereof.

Rule 3.—Where there is a contract for the sale of specific goods in a deliverable state, but the seller is bound to weigh, measure, test, or do some other act or thing with reference to the goods for the purpose of ascertaining the price, the property does not pass until such act or thing be done, and the buyer has notice thereof.

Rule 4.—When goods are delivered to the buyer on approval or "on sale or return" or other similar terms the property therein passes to the buyer:—

(*a.*) When he signifies his approval or acceptance to the seller or does any other act adopting the transaction:

(*b.*) If he does not signify his approval or acceptance to the seller but retains the goods without giving notice of rejec-

Digitized by Google

tion, then, if a time has been fixed for the return of the goods, on the expiration of such time, and, if no time has been fixed, on the expiration of a reasonable time. What is a reasonable time is a question of fact.

Rule 5.—(1.) Where there is a contract for the sale of unascertained or future goods by description, and goods of that description and in a deliverable state are unconditionally appropriated to the contract, either by the seller with the asse t of the buyer, or by the buyer with the assent of the seller, the property in the goods thereupon passes to the buyer. Such assent may be expressed or implied and may be given either before or after the appropriation is made :

(2.) Where, in pursuance of the contract, the seller delivers the goods to the buyer or to a carrier or other bailee (whether named by the buyer or not) for the purpose of transmission to the buyer, and does not reserve the right of disposal, he is deemed to have unconditionally appropriated the goods to the contract.

Reservation of right of disposal.

21.—(1.) Where there is a contract for the sale of specific goods or where goods are subsequently appropriated to the contract, the seller may, by the terms of the contract or appropriation, reserve the right of disposal of the goods until certain conditions are fulfilled. In such case, notwithstanding the delivery of the goods to the buyer, or to a carrier or other bailee for the purpose of transmission to the buyer the property in the goods does not pass to the buyer until the conditions imposed by the seller are fulfilled.

(2.) Where goods are shipped, and by the bill of lading the goods are deliverable to the order of the seller or his agent, the seller is *primâ facie* deemed to reserve the right of disposal.

(3.) Where the seller of goods draws on the buyer for the price, and transmits the bill of exchange and bill of lading to the buyer together to secure acceptance or payment of the bill of exchange, the buyer is bound to return the bill of lading if he does not honour the bill of exchange, and if he wrongfully retains the bill of lading the property in the goods does not pass to him.

Risk primâ facie passes with property.

22. Unless otherwise agreed, the goods remain at the seller's risk until the property therein is transferred to the buyer, but when the property therein is transferred to the buyer, the goods are at the buyer's risk whether delivery has been made or not.

Provided that where delivery has been delayed through the fault of either buyer or seller the goods are at the risk of the party in fault as regards any loss which might not have occurred but for such fault.

Digitized by Google

Provided also that nothing in this section shall affect the duties or liabilities of either seller or buyer as a bailee of the goods of the other party.

Transfer of Title.

Sale by person not the owner.

23.—(1.) Subject to the provisions of this Ordinance, where goods are sold by a person who is not the owner thereof, and who does not sell them under the authority or with the consent of the owner, the buyer acquires no better title to the goods than the seller had, unless the owner of the goods is by his conduct precluded from denying the seller's authority to sell.

(2.) Provided also that nothing in this Ordinance shall affect—

(*a.*) The provisions of the Law of Merchant Shipping Ordinance, 1864, or any enactment, enabling the apparent owner of goods to dispose of them as if he were the true owner thereof;

(*b.*) The validity of any contract of sale under any special common law or statutory power of sale or under the order of a court of competent jurisdiction.

Goods sold in Public Market.

24. Where goods are sold in any public market held under the authority of the Government or otherwise in accordance with the law according to the usage of the market, the buyer acquires a good title to the goods, provided he buys them in good faith and without notice of any defect or want of title on the part of the seller.

Sale under voidable title.

25. When the seller of goods has a voidable title thereto, but his title has not been avoided at the time of the sale, the buyer acquires a good title to the goods, provided he buys them in good faith and without notice of the seller's defect of title.

Revesting of property in stolen goods on conviction of offender.

26.—(1) Where goods have been stolen and the offender is prosecuted to conviction, the property in the goods so stolen revests in the person who was the owner of the goods or his personal representative, notwithstanding any intermediate dealing with them, whether by sale in public market or otherwise.

(2.) Notwithstanding any enactment to the contrary, where goods have been obtained by fraud or other wrongful means not amounting to larceny, the property in such goods shall not revests in the person who was the owner of the goods, or his personal representative, by reason only of the conviction of the offender.

Seller or buyer in possession after sale.

27.—(1). Where a person having sold goods continues or is in possession of the goods, or of the documents of title to the goods, the delivery or transfer by that person, or by a mercantile agent acting for him, of the goods or documents of title under any sale,

Digitized by Google

pledge, or other disposition thereof, to any person receiving the same in good faith and without notice of the previous sale, shall have the same effect as if the person making the delivery or transfer were expressly authorised by the owner of the goods to make the same.

(2.) Where a person having bought or agreed to buy goods obtains, with the consent of the seller, possession of the goods or the documents of title to the goods, the delivery or transfer by that person, or by a mercantile agent acting for him, of the goods or documents of title, under any sale, pledge, or other disposition thereof, to any person receiving the same in good faith and without notice of any lien or other right of the original seller in respect of the goods, shall have the same effect as if the person making the delivery or transfer were a mercantile agent in possession of the goods or documents of title with the consent of the owner.

(3.) In this section the term "mercantile agent" shall mean a mercantile agent having in the customary course of his business as such agent authority either to sell goods or to consign goods for the purpose of sale or to buy goods or to raise money on the security of goods.

Effect of writs of execution.

28. A writ of execution against goods shall bind the property in the goods of the execution debtor as from the time when the writ is delivered to the marshal or bailiff to be executed; and, for the better manifestation of such time, it shall be the duty of the marshal or bailiff without fee, upon the receipt of any such writ to endorse upon the back thereof the hour, day, month, and year when he received the same.

Provided that no such writ shall prejudice the title to such goods acquired by any person in good faith and for valuable consideration, unless such person had at the time when he acquired his title notice that such writ or any other writ by virtue of which the goods of the execution debtor might be seized or attached had been delivered to and remained unexecuted in the hands of the marshal or bailiff.

PART III.

PERFORMANCE OF THE CONTRACT.

Duties of seller and buyer.

29. It is the duty of the seller to deliver the goods, and of the buyer to accept and pay for them, in accordance with the terms of the contract of sale.

Payment and delivery are concurrent conditions.

30. Unless otherwise agreed, delivery of the goods and payment of the price are concurrent conditions, that is to say, the seller must be ready and willing to give possession of the goods to the buyer in exchange for the price, and the buyer must be ready and willing to pay the price in exchange for possession of the goods.

Digitized by Google

Rules as to delivery.

31.—(1.) Whether it is for the buyer to take possession of the goods or for the seller to send them to the buyer is a question depending in each case on the contract, express or implied, between the parties. Apart from from any such contract, express or implied, the place of delivery is the seller's place of business, if he have one, and if not, his residence: Provided that, if the contract be for the sale of specific goods, which to the knowledge of the parties, when the contract is made are in some other place, then that place is the place of delivery.

(2.) Where under the contract or sale the seller is bound to send the goods to the buyer, but no time for sending them is fixed, the seller is bound to send them within a reasonable time.

(3.) Where the goods at the time of sale are in the possession of a third person, there is no delivery by seller to buyer unless and until such third person acknowledges to the buyer that he holds the goods on his behalf; provided that nothing in this section shall affect the operation of the issue or transfer of any document of title to goods.

(4.) Demand or tender of delivery may be treated as ineffectual unless made at a reasonable hour. What is a reasonable hour is a question of fact.

(5.) Unless otherwise agreed, the expenses of and incidental to putting the goods into a deliverable state must be borne by the seller.

Delivery of wrong quantity.

32.—(1.) Where the seller delivers to the buyer a quantity of goods less than he contracted to sell, the buyer may reject them, but if the buyer accepts the goods so delivered he must pay for them at the contract rate.

(2.) Where the seller delivers to the buyer a quantity of goods larger than he contracted to sell, the buyer may accept the goods included in the contract and reject the rest, or he may reject the whole. If the buyer accepts the whole of the goods so delivered he must pay for them at the contract rate.

(3.) Where the seller delivers to the buyer the goods he contracted to sell mixed with goods of different description not included in the contract, the buyer may accept the goods which are in accordance with the contract and reject the rest, or he may reject the whole.

(4.) The provisions of this section are subject to any usage of trade, special agreement, or course of dealing between the parties.

Instalment deliveries.

33.—(1.) Unless otherwise agreed, the buyer of goods is not bound to accept delivery thereof by instalments

(2.) Where there is a contract for the sale of goods to be delivered by stated instalments, which are to be separately paid for, and the seller makes defective deliveries in respect of one or more instalments, or the buyer neglects or refuses to take delivery of or

Digitized by Google

pay for one or more instalments, it is a question in each case depending on the terms of the contract and the circumstances of the case, whether the breach of contract is a repudiation of the whole contract or whether it is a severable breach giving rise to a claim for compensation but not to a right to treat the whole contract as repudiated

Delivery to carrier.

34.—(1.) Where, in pursuance of a contract of sale, the seller is authorized or required to send the goods to the buyer, delivery of the goods to a carrier, whether named by the buyer or not, for the purpose of transmission to the buyer is *primâ facie* deemed to be a delivery of the goods to the buyer.

(2.) Unless otherwise authorized by the buyer, the seller must make such contract with the carrier on behalf of the buyer as may be reasonable having regard to the nature of the goods and the other circumstances of the case. If the seller omit so to do, and the goods are lost or damaged in course of transit, the buyer may decline to treat the delivery to the carrier as a delivery to himself, or may hold the seller responsible in damages.

(3.) Unless otherwise agreed, where goods are sent by the seller to the buyer by a route involving sea transit, under circumstances in which it is usual to insure, the seller must give such notice to the buyer as may enable him to insure them during their sea transit, and, if the seller fails to do so, the goods shall be deemed to be at his risk during such sea transit.

Risk where goods are delivered at distant place.

35. Where the seller of goods agrees to deliver them at his own risk at a place other than that where they are when sold, the buyer must, nevertheless, unless otherwise agreed, take any risk of deterioration in the goods necessarily incident to the course of transit.

Buyer's right of examining the goods.

36.—(1.) Where goods are delivered to the buyer, which he has not previously examined, he is not deemed to have accepted them unless and until he has had a reasonable opportunity of examining them for the purpose of ascertaining whether they are in conformity with the contract.

(2.) Unless otherwise agreed, when the seller tenders delivery of goods to the buyer, he is bound, on request, to afford the buyer a reasonable opportunity of examining the goods for the purpose of ascertaining whether they are in conformity with the contract.

Acceptance.

37. The buyer is deemed to have accepted the goods when he intimates to the seller that he has accepted them, or when the goods have been delivered to him, and he does any act in relation to them which is inconsistent with the ownership of the seller, or when after the lapse of a reasonable time, he retains the goods without intimating to the seller that he has rejected them.

Digitized by Google

38. Unless otherwise agreed, where goods are delivered to the buyer, and he refuses to accept them, having the right so to do, he is not bound to return them to the seller, but it is sufficient if he intimates to the seller that he refuses to accept them. **Buyer not bound to return rejected goods.**

39. When the seller is ready and willing to deliver the goods, and requests the buyer to take delivery, and the buyer does not within a reasonable time after such request take delivery of the goods, he is liable to the seller for any loss occasioned by his neglect or refusal to take delivery, and also for a reasonable charge for the care and custody of the goods. Provided that nothing in this section shall affect the rights of the seller where the neglect or refusal of the buyer to take delivery amounts to a repudiation of the contract. **Liability of buyer for neglecting or refusing delivery of goods.**

PART IV.

RIGHTS OF UNPAID SELLER AGAINST THE GOODS.

40.—(1.) The seller of goods is deemed to be an "unpaid seller" within the meaning of this Ordinance— **Unpaid seller defined.**

(*a.*) When the whole of the price has not been paid or tendered;

(*b.*) When a bill of exchange or other negotiable instrument has been received as conditional payment, and the condition on which it was received has not been fulfilled by reason of the dishonour of the instrument or otherwise.

(2.) In this part of this Ordinance the term "seller" includes any person who is in the position of a seller, as, for instance, an agent of the seller to whom the bill of lading has been indorsed, or a consignor or agent who has himself paid, or is directly responsible for the price.

41.—(1.) Subject to the provisions of this Ordinance, and of any Ordinance in that behalf, notwithstanding that the property in the goods may have passed to the buyer, the unpaid seller of goods, as such, has by implication of law— **Unpaid seller's rights.**

(*a.*) A lien on the goods or right to retain them for the price while he is in possession of them;

(*b.*) In case of the insolvency of the buyer, a right of stopping the goods in transitu after he has parted with the possession of them;

(*c*) A right of re-sale as limited by this Ordinance.

(2.) Where the property in goods has not passed to the buyer, the unpaid seller has, in addition to his other remedies, a right of withholding delivery similar to and co-extensive with his rights of lien and stoppage in transitu where the property has passed to the buyer.

Digitized by Google

Unpaid Seller's Lien

Seller's lien

42.—(1.) Subject to the provisions of this Ordinance, the unpaid seller of goods who is in possession of them is entitled to retain possession of them until payment or tender of the price in the following cases, namely :—

(*a.*) Where the goods have been sold without any stipulation as to credit ;

(*b.*) Where the goods have been sold on credit, but the term of credit has expired ;

(*c.*) Where the buyer becomes insolvent.

(2.) The seller may exercise his right of lien notwithstanding that he is in possession of the goods as agent or bailee for the buyer.

Part delivery.

43. Where an unpaid seller has made part delivery of the goods, he may exercise his right of lien or retention on the remainder, unless such part delivery has been made under such circumstances as to show an agreement to waive the lien or right of retention.

Termination of lien.

44.—(1.) The unpaid seller of goods loses his lien or right of retention thereon—

(*a.*) When he delivers the goods to a carrier or other bailee for the purpose of transmission to the buyer without reserving the right of disposal of the goods ;

(*b.*) When the buyer or his agent lawfully obtains possession of the goods ;

(*c.*) By waiver thereof.

(2.) The unpaid seller of goods, having a lien or right of retention thereon, does not lose his lien or right of retention by reason only that he has obtained judgment or decree for the price of the goods.

Stoppage in transitu.

Right of stoppage in transitu.

45. Subject to the provisions of this Ordinance, when the buyer of goods becomes insolvent, the unpaid seller who has parted with the possession of the goods has the right of stopping them in transitu that is to say, he may resume possession of the goods as long as they are in course of transit, and may retain them until payment or tender of the price.

Duration of transit.

46.—(1.) Goods are deemed to be in course of transit from the time when they are delivered to a carrier by land or water, or other bailee for the purpose of transmission to the buyer, until the buyer, or his agent in that behalf, takes delivery of them from such carrier or other bailee.

(2.) If the buyer or his agent in that behalf obtains delivery of the goods before their arrival at the appointed destination, the transit is at an end.

Digitized by Google

(3.) If, after the arrival of the goods at the appointed destination, the carrier or other bailee acknowledges to the buyer, or his agent, that he holds the goods on his behalf and continues in possession of them as bailee for the buyer, or his agent, the transit is at an end, and it is immaterial that a further destination for the goods may have been indicated by the buyer.

(4.) If the goods are rejected by the buyer, and the carrier or other bailee continues in possession of them, the transit is not deemed to be at an end, even if the seller has refused to receive them back.

(5.) When goods are delivered to a ship chartered by the buyer it is a question depending on the circumstances of the particular case, whether they are in the possession of the master as a carrier, or as agent to the buyer.

(6.) Where the carrier or other bailee wrongfully refuses to deliver the goods to the buyer, or his agent in that behalf, the transit is deemed to be at an end.

(7.) Where part delivery of the goods has been made to the buyer, or his agent in that behalf, the remainder of the goods may be stopped in transitu, unless such part delivery has been made under such circumstances as to show an agreement to give up possession of the whole of the goods

How stoppage in transitu is effected.

47.—(1.) The unpaid seller may exercise his right of stoppage in transitu either by taking actual possession of the goods, or by giving notice of his claim to the carrier or other bailee in whose possession the goods are. Such notice may be given either to the person in actual possession of the goods or to his principal. In the latter case the notice, to be effectual, must be given at such time and under such circumstances that the principal, by the exercise of reasonable diligence, may communicate it to his servant or agent in time to prevent a delivery to the buyer.

(2.) When notice of stoppage in transitu is given by the seller to the carrier, or other bailee in possession of the goods, he must re-deliver the goods to, or according to the directions of, the seller. The expenses of such re-delivery must be borne by the seller.

Re-sale by Buyer or Seller

Effect of sub-sale or pledge by buyer.

48. Subject to the provisions of this Ordinance the unpaid seller's right of lien or retention or stoppage in transitu is not affected by any sale, or other disposition of the goods which the buyer may have made, unless the seller has assented thereto.

Provided that where a document of title to goods has been lawfully transferred to any person as buyer or owner of the goods, and that person transfers the document to a person who takes the

Digitized by Google

document in good faith and for valuable consideration, then, if such last-mentioned transfer was by way of sale the unpaid seller's right of lien or retention or stoppage in transitu is defeated, and if such last-mentioned transfer was by way of pledge or other disposition for value, the unpaid seller's right of lien or retention or stoppage in transitu can only be exercised subject to the rights of the transferee.

Sale not generally rescinded by lien or stoppage in transitu.

49.—(1.) Subject to the provisions of this section, a contract of sale is not rescinded by the mere exercise by an unpaid seller of his right of lien or retention or stoppage in transitu.

(2.) Where an unpaid seller who has exercised his right of lien or retention or stoppage in transitu re-sells the goods, the buyer acquires a good title thereto as against the original buyer.

(3.) Where the goods are of a perishable nature, or where the unpaid seller gives notice to the buyer of his intention to resell, and the buyer does not within a reasonable time pay or tender the price, the unpaid seller may re-sell the goods and recover from the original buyer damages for any loss occasioned by his breach of contract.

(4.) Where the seller expressly reserves a right of re-sale in case the buyer should make default, and on the buyer making default, re-sells the goods, the original contract of sale is thereby rescinded, but without prejudice to any claim the seller may have for damages.

PART V.

ACTIONS FOR BREACH OF THE CONTRACT.

Remedies of the Seller.

Action for price.

50.—(1.) Where, under a contract of sale, the property in the goods has passed to the buyer, and the buyer wrongfully neglects or refuses to pay for the goods according to the terms of the contract, the seller may maintain an action against him for the price of the goods.

(2.) Where, under a contract of sale, the price is payable on a day certain irrespective of delivery, and the buyer wrongfully neglects or refuses to pay such price, the seller may maintain an action for the price, although the property in the goods has not passed, and the goods have not been appropriated to the contract.

Damages for non-acceptance.

51.—(1.) Where the buyer wrongfully neglects or refuses to accept and pay for the goods, the seller may maintain an action against him for damages for non-acceptance.

Digitized by Google

(2.) The measure of damages is the estimated loss directly and naturally resulting, in the ordinary course of events, from the buyer's breach of contract.

(3.) Where there is an available market for the goods in question the measure of damages is *prima facie* to be ascertained by the difference between the contract price and the market or current price at the time or times when the goods ought to have been accepted, or, if no time was fixed for acceptance, then at the time of the refusal to accept.

Remedies of the Buyer.

Damages for non-delivery.

52.—(1.) Where the seller wrongfully neglects or refuses to deliver the goods to the buyer, the buyer may maintain an action against the seller for damages for non-delivery.

(2.) The measure of damages is the estimated loss directly and naturally resulting, in the ordinary course of events, from the seller's breach of contract.

(3.) Where there is an available market for the goods in question the measure of damages is *prima facie* to be ascertained by the difference between the contract price and the market or current price of the goods at the time or times when they ought to have been delivered, or, if no time was fixed, then at the time of the refusal to deliver.

Specific performance.

53. In any action for breach of contract to deliver specific or ascertained goods the court may, if it thinks fit on the application of the plaintiff, by its judgment or decree direct that the contract shall be performed specifically, without giving the defendant the option of retaining the goods on payment of damages. The judgment or decree may be unconditional, or upon such terms and conditions as to damages, payment of the price, and otherwise, as to the court may seem just, and the application by the plaintiff may be made at any time before judgment or decree.

Remedy for breach of warranty.

54.—(1.) Where there is a breach of warranty by the seller, or where the buyer elects, or is compelled, to treat any breach of a condition on the part of the seller as a breach of warranty the buyer is not by reason only of such breach of warranty entitled to reject the goods; but he may

(*a.*) set up against the seller the breach of warranty in diminution or extinction of the price; or

(*b.*) maintain an action against the seller for damages for the breach of warranty.

Digitized by Google

(2.) The measure of damages for breach of warranty is the estimated loss directly and naturally resulting, in the ordinary course of events, from the breach of warranty.

(3.) In the case of breach of warranty of quality such loss is *prima facie* the difference between the value of the goods at the time of delivery to the buyer and the value they would have had if they had answered to the warranty.

(4.) The fact that the buyer has set up the breach of warranty in diminution or extinction of the price does not prevent him from maintaining an action for the same breach of warranty if he has suffered further damage.

Interest and special damages.

55 Nothing in this Ordinance shall affect the right of the buyer or the seller to recover interest or special dameges in any case where by law interest or special damages may be recoverable, or to recover money paid where the consideration for the payment of it has failed.

PART VI.

SUPPLEMENTARY.

Exclusion of implied terms and conditions.

56. Where any right, duty, or liability would arise under a contract of sale by implication of law, it may be negatived or varied by express agreement or by the course of dealing between the parties, or by usage, if the usage be such as to bind both parties to the contract.

Reasonable time a question of fact.

57. Where, by this Ordinance, any reference is made to a reasonable time the question what is a reasonable time is a question of fact.

Rights, &c., enforceable by auction.

58. Where any right, duty, or liability is declared by this Ordinance, it may unless otherwise by this Ordinance provided, be enforced by action.

Auction sales

59. In the case of a sale by auction—

(1.) Where goods are put up for sale by auction in lots, each lot is *prima facie* deemed to be the subject of a separate contract of sale:

(2.) A sale by auction is complete when the auctioneer announces its completion by the fall of the hammer, or in other customary manner. Until such announcement is made any bidder may retract his bid:

(3.) Where a sale by auction is not notified to be subject to a right to bid on behalf of the seller, it shall not be lawful for the seller to bid himself or to employ any person to bid at such

Digitized by Google

sale, or for the auctioneer knowingly to take any bid from the seller or any such person: Any sale contravening this rule may be treated as fraudulent by the buyer:

(4.) A sale by auction may be notified to be subject to a reserved or upset price, and a right to bid may also be reserved expressly by or on behalf of the seller.

Where a right to bid is expressly reserved, but not otherwise, the seller, or any one person on his behalf, may bid at the auction.

Savings.

60.—(1.) The rules in insolvency relating to contracts of sale shall continue to apply thereto, notwithstanding anything in this Ordinance contained.

(2.) The rules of the English law, including the law merchant, save in so far as they are inconsistent with the express provisions of this Ordinance, and in particular the rules relating to the law of principal and agent, warranty, suretyship and the effect of fraud, misrepresentation, duress or coercion, mistake, or other invalidating cause, shall apply to contracts for the sale of goods and the rules of the Roman-Dutch law shall not apply.

(3.) The provisions of this Ordinance relating to contracts of sale do not apply to any transaction in the form of a contract of sale which is intended to operate by way of mortgage, pledge, charge, or other security.

Commencement.

61. This Ordinance shall come into operation on the first day of January, nineteen hundred and fourteen.

Digitized by Google

Digitized by Google

I assent.

WALTER EGERTON,

Governor.

BRITISH GUIANA.

[COURT OF POLICY.]

ORDINANCE NO. 27 OF 1913.

AN ORDINANCE to further amend the Pensions Ordinance, 1903. A.D. 1913.

[31st December, 1913.]

BE it enacted by the Governor of British Guiana, with the advice and consent of the Court of Policy thereof, as follows :—

Short Title and construction.

1. This Ordinance may be cited as the "Pensions Ordinance, 1903, Amendment Ordinance, 1913," and shall be read and construed as one with the Pensions Ordinance, 1903 (hereinafter referred to as the Principal Ordinance) and any Ordinance amending the same, and with the Public Officers (Pensions) Ordinance, 1875

Repeal and re-enactment of Sec. 17, Ord. 11 of 1903.

2. Section seventeen of the Principal Ordinance is hereby repealed and the following section shall be inserted in lieu thereof :—

Digitized by Google

Appointment of officer to office elsewhere.

"17.—(1.) Every public officer who, after holding any office in "this colony for the space of one year and upwards, may be appointed "by His Majesty to any public office in any other part of His Majesty's "dominions or possessions or in any Protectorate, shall be entitled, on "his final retirement from the service of His Majesty, whether from "infirmity or by reason of his being superannuated, to receive from "the Government of this colony a pension, at the rate of one-sixtieth "of the annual average amount of the salary of such officer's fixed "appointment during the last five years of his service in this colony, "or of the annual average amount of such salary if he has served less "than five years in this colony, for each year during which he may "have been in the public service of this colony: Provided that such "officer shall have served His Majesty for at least ten years in all."

"(2.) Every public officer who after holding a public office in "any other part of His Majesty's dominions or possessions or in any "Protectorate, is appointed to a public office in this colony, shall be "entitled on his retirement from the service of His Majesty whether "from infirmity or by reason of his being superannuated, to receive "from the Government of this colony a pension at the rate of one-"sixtieth of the annual average amount of the salary of such officer's "fixed appointment during the last five years of his service in this "colony, or of the annual average amount of such salary if he has "served less than five years in this colony for each year during which "he may have been in the public service of this colony: Provided "that such officer shall have served His Majesty for at least ten years "in all."

Repeal and re-enactment of Sec. 22, Ord. 11 of 1903.

3. Section twenty-two of the Principal Ordinance is hereby repealed and the following section shall be inserted in lieu thereof:—

Leave of absence not to count for pension.

"22. In calculating pensions under this Ordinance, periods "of absence exceeding three months at any one time on leave, "other than vacation leave, shall not be counted as service for "pension."

Digitized by Google

I assent.

WALTER EGERTON,

Governor.

BRITISH GUIANA

[COURT OF POLICY.]

ORDINANCE NO. 28 OF 1913.

AN ORDINANCE to provide for the Early Closing of Shops and for limiting the hours of work of Shop Assistants. A.D. 1913.

[31st December, 1913.]

BE it enacted by the Governor of British Guiana with the advice and consent of the Court of Policy thereof, as follows :—

1. This Ordinance may be cited as the Shops Ordinance, 1913. Short Title.

2. In this Ordinance, the expression "shop" includes any premises in Georgetown or New Amsterdam not specially exempted hereunder, where any retail trade or business is carried on, and includes Interpretation.

Digitized by Google

any store, shop, room, shed, stall, or yard in Georgetown or New Amsterdam liable to an annual general trade licence and not specially exempted hereunder.

The expression "shop assistant" means any person wholly or mainly employed in a shop in connexion with the serving of customers or the receipt of orders or the despatch of goods.

The expression "occupier" means the person registered as the holder of the annual general licence, and shall include the attorney, agent or manager of such holder.

Closing Hours in Georgetown.

3. Save as in section six hereof provided no occupier of any shop within the limits of the city of Georgetown for which he is required by law to take out an annual general trade licence of fifty dollars or upwards shall open such shop before the hour of 6 a.m. or keep such shop open after the hour of 4 p.m., and no occupier of any shop within the limits of the city of Georgetown for which he is required by law to take out an annual general trade licence of less than fifty dollars shall open such shop before the hour of 6 a.m. or keep such shop open after the hour of 8 p.m.

Closing Hours in New Amsterdam.

4. Save as in section six hereof provided no occupier of any shop within the limits of the town of New Amsterdam shall open such shop before the hour of 6 a.m. or keep such shop open after the hour of 8 p.m.

Half holidays.

5.—(1.) In all shops a half holiday shall be allowed in each week, which shall be Saturday; provided that the occupier of any shop shall have the option of substituting for the half holiday on Saturday a half holiday on such alternative day as shall be fixed by the Mayor and Town Council of Georgetown for the city of Georgetown after taking by ballot the opinion of the occupiers of shops within the limits of the city of Georgetown as registered with the Chief Commissary, and by the Mayor and Town Council of New Amsterdam for the town of New Amsterdam after taking by ballot the opinion of the occupiers of shops within the limits of the town as so registered.

(2.) On payment of a registration fee of one dollar an occupier shall be registered by the Inspector General of Police in one or more register books kept by him or by his authority for that purpose, as having exercised such option and such register book or a certified extract therefrom shall be conclusive evidence of the exercise of such option. Any occupier so registered may at any time request the Inspector General in writing to cancel the registration and the same shall thereupon be cancelled and the obligation of a Saturday half holiday shall thereupon re-apply to the said shop: Provided that it shall not be lawful for the occupier of the shop to change the day oftener than once in any period of three months and that unless the option is exercised in the manner aforesaid the half-holiday shall be deemed to be Saturday.

Digitized by Google

(3.) On half holidays no shop assistant shall be employed after the hour of 1 p m. and after that hour no shop shall be kept open.

(4.) Subject to the approval of the Governor-in-Council the Mayor and Town Council of Georgetown or the Mayor and Town Council of New Amsterdam, if satisfied that it is advisable, may at any time not later than one year from the said ballot take the opinion of the registered shopkeepers by a fresh ballot and may fix any day chosen by such ballot as the alternative day for the half holiday, and the same shall thereupon be the alternative day in lieu of the day originally chosen.

(5.) The Governor-in-Council may make regulations for the holding of ballots as aforesaid and may alter or revoke any regulations so made.

Closing hours on Saturday not being half-holiday

6.—(1) Where the half-holiday is not Saturday the occupier of any shop within the limits of the city of Georgetown for which he is required by law to take out an annual general trade licence of fifty dollars or upwards may keep open such shop on Saturday until the hour of 6 p.m. but no longer and the occupier of any shop within the limits of the city of Georgetown for which he is required by law to take out an annual general trade licence of less than fifty dollars may keep open such shop on Saturday until the hour of 10 p.m. but no longer.

(2.) Where the half-holiday is not Saturday any shop within the limits of the town of New Amsterdam may keep open such shop on Saturday until the hour of 10 p.m. but no longer.

Hours of Shop Assistants.

7. Save as hereinafter provided no shop assistant shall be employed in any shop after the closing hour of such shop.

Exemptions.

8. Nothing in this Ordinance contained shall render any person liable to a penalty :—

(1.) For employing any shop assistant beyond any of the hours mentioned in sections three, four and five on the day preceding any public general holiday ;

(2.) For employing any shop assistant on any day or days including half holidays from 15th to 31st December inclusive until the hour at which such shop assistant is permitted by section six to be employed.

Exemptions.

9. Nothing in this Ordinance contained shall render any person liable to any penalty :—

(1.) For employing any shop assistant in serving after the closing hours mentioned in sections three, four, five and six any customer who was in the shop before those hours ;

Digitized by Google

(2.) For employing any shop assistant after the closing hours mentioned in sections three, four, five and six solely for the purpose of despatching or delivering orders received before these hours or for closing the premises :

Provided that in no case under this and the preceding subsection shall any shop assistant be employed for any period longer than half an hour after the closing hour.

(3.) For employing in a shop paying an annual general licence of fifty dollars or upwards any shop assistant outside of the hours mentioned in sections three, and four solely for the purpose of any periodical stock-taking usual in the class of trade carried on in such shop.

(4.) For employing any shop assistant in any chemist's or druggist's shop outside of the hours mentioned in sections three, four, five and six for the purpose of dispensing prescriptions or selling drugs and medicines and medical appliances on the order of a medical practitioner or veterinary surgeon or solely for the use of any sick person or animal.

Exemptions.

10. Nothing in this Ordinance shall apply to retail spirit shops or to shops for the sale of butchers' meat, ice, bread, cakes, fruit, vegetables, milk, or non-alcoholic, aerated or mineral waters, or for the sale of cooked food for consumption on the premises.

Penalties.

11. If the occupier of any shop shall open or fail to close such shop or shall employ any shop assistant in contravention of this Ordinance such occupier shall be guilty of an offence and on summary conviction shall be liable for a first offence to a penalty not exceeding twenty-five dollars, for a second offence to a penalty not exceeding fifty dollars, and for a third and any subsequent offence to a penalty not exceeding one hundred dollars. In default of payment, any such penalty may be recovered in the manner provided for by the Summary Conviction Offences (Procedure) Ordinance, 1893.

No. 12 of 1893.

Where several trades are carried on in one shop.

12. Where several trades and businesses are carried on in the same shop and any of those trades or businesses are of the class comprised in section ten hereof the provisions of this Ordinance shall not apply to anything done solely for the purpose of those trades or businesses.

Repeal. No. 23 of 1911.

13. The Shop Assistants (Hours) Ordinance, 1911, is hereby repealed.

Commencement.

14. This Ordinance shall come into operation on the 1st day of January 1914.

Digitized by Google

I assent.

WALTER EGERTON,

Governor.

BRITISH GUIANA.

[COURT OF POLICY.]

ORDINANCE NO. 29 OF 1913.

AN ORDINANCE to regulate the Importation and sale of Preparations of Indian Hemp. A.D. 1913.

[31st December, 1913.]

BE it enacted by the Governor of British Guiana, with the advice and consent of the Court of Policy thereof, as follows :—

1. This Ordinance may be cited as the Indian Hemp Ordinance, 1913. Short title.

2. In this Ordinance, unless the context otherwise requires,— Interpretation of terms.

"Indian Hemp" means gange, bhang, charas, and cannabis indica, whether pure or mixed with any ingredient or thing, and any preparation or extract of or from either of them :

Digitized by Google

"Wholesale dealer" and "retail dealer" respectively mean any licensed wholesale dealer and any licensed retail dealer in Indian Hemp:

"Magistrate" means any Stipendiary Magistrate.

Weights.

3. For the purposes of this Ordinance all Indian Hemp shall be weighed by avoirdupois weight.

Importation.

Importation to be by wholesale dealer only.

4.—(1.) All Indian Hemp imported into this Colony must be imported by a wholesale dealer.

(2.) Any Indian Hemp imported contrary to this section shall be forfeited, and the importer thereof, and every dealer or other person concerned in the importation, sale, or removal thereof in any manner whatsoever, shall forfeit treble the duty paid value of such Indian Hemp or the penalty of five hundred dollars, whichever is the larger sum: Provided that if any Indian Hemp arriving in this Colony is consigned to any person or firm, not being a wholesale dealer, or "to order" but invoiced to a wholesale dealer, no penalty shall be incurred, and such Indian Hemp may be taken over by a wholesale dealer.

Warehousing of Indian Hemp.

5.—(1.) No Indian Hemp shall be imported or brought into this Colony except to be warehoused in the first instance in a Colonial Bonded Warehouse.

(2.) If any Indian Hemp is imported contrary to this section, or, being already imported, is not forthwith duly entered or warehoused, the same shall be forfeited, and the importer thereof, and every dealer or other person concerned in the importation thereof or into whose hands any such Indian Hemp may come, shall forfeit treble the duty paid value thereof or the penalty of five hundred dollars, whichever is the larger sum.

Licences.

Classes of licences, etc.

6.—(1.) From and after the commencement of this Ordinance, there shall be two classes of licences to deal in Indian Hemp, for which such amounts shall be paid for licence duty as may from time to time be fixed by the Combined Court.

(2.) The one licence shall be deemed a wholesale licence and the other a retail licence, and both licences shall be in such form as the Chief Commissary may direct.

(3.) The holder of a wholesale licence shall pay for such licence by such instalments as may from time to time be fixed by the Combined Court, and, in default of so doing, he shall be liable to pay a penalty of ten dollars for every day during which he may be in arrears of such payment.

Digitized by Google

(4.) The Chief Commissary shall not be bound to issue any retail licence under this section, but may grant or refuse the same at his discretion.

Penalty on person unlawfully dealing in, or in unlawful possession of Indian Hemp.

7.—(1.) Every person who—

(*a.*) Sells, barters, or deals in Indian Hemp without having in force a licence granted to him under this Ordinance, of which no instalment is in arrear, or elsewhere than on the premises specified in his licence; or

(*b.*) Is otherwise unlawfully in the possession of any Indian Hemp, shall be guilty of an offence, and, being convicted thereof, shall forfeit a sum of not less than twenty dollars and not exceeding two hundred dollars.

(2.) The possession of Indian Hemp in any quantity exceeding a quantity of four ounces in weight shall be unlawful, except under the following circumstances, that is to say—

(*a.*) When it is in the possession of a wholesale dealer in a store, and in conformity with the provisions of this Ordinance;

(*b.*) When it is in the possession of a retail dealer in conformity with the provisions of this Ordinance;

(*c.*) When it is in a Public Hospital or a dispensary under Government control for medicinal purposes, in a quantity not exceeding the quantity authorized by the medical authority in charge of such hospital or dispensary; and

(*d.*) When it is being removed by an authorized person, and is accompanied by the requisite permit or authorization.

Sign-board to be exhibited by retail dealer.

8. Every person licensed as a retail dealer shall affix, in some conspicuous place on the outside of the front on his store or shop, a board whereon shall be inscribed, in plain legible words and figures, his name and the words "Licensed to deal in Indian Hemp by Retail"; on pain, in default thereof, of forfeiting and paying for each offence a sum of not less than ten dollars and not exceeding fifty dollars.

Penalty on occupier of unlicensed premises on which Indian Hemp is sold.

9. The occupier of any unlicensed premises on which any Indian Hemp is sold or dealt in, or exposed for sale, or, if such premises are occupied by more than one person, every occupier thereof, shall be guilty of an offence, and, being convicted thereof, shall be liable to a penalty of not less than twenty dollars and not exceeding two hundred and forty dollars, unless he proves, to the satisfaction of the Magistrate before whom the case is heard, that he had no notice of such sale, or dealing, or intended sale or dealing, or that, having such notice, he took all reasonable means to prevent such sale or dealing, and, as soon as he reasonably could, give information thereof to some police constable.

Digitized by Google

Prohibition of issue of licence to druggist or spirit retailer.

10. No licence to deal in Indian Hemp, either by wholesale or retail, shall be granted for the same premises to any licensed druggist or to any licensed spirit retailer.

Storage by Dealers.

Provision of room or safe by wholesale dealer.

11. Every wholesale dealer shall keep on his business premises a room or safe secured and distinguished to the satisfaction of the Chief Commissary, wherein shall be stored all Indian Hemp received; and all Indian Hemp found in any other portion of the licensed premises shall be forfeited.

Provision of room or box by retail dealer.

12. Every retail dealer shall keep on his premises a room or box secured and distinguished to the satisfaction of the Chief Commissary, wherein shall be stored all Indian Hemp received; and all Indian Hemp found in any other portion of the licensed premises shall be forfeited.

Duties of Dealers.

Quantities to be sold by wholesale dealer.

13.—(1.) It shall not be lawful for a wholesale dealer to sell, barter, deliver, or exchange Indian Hemp to or with any person, other than a wholesale or retail dealer, or in quantities less than those from time to time fixed by the Combined Court, or, if no quantities are so fixed, in quantities less than ten pounds.

(2.) Any wholesale dealer acting contrary to this section shall for each such sale, on being convicted thereof, be liable to a penalty of five hundred dollars, unless he can prove, to the satisfaction of the Magistrate, that every precaution had been taken to ascertain whether the person to whom the Indian Hemp had been sold was licensed.

Quantities to be sold by retail dealer.

14.—(1. It shall not be lawful for a retail dealer to sell, barter, deliver, or exchange to or with any one person, at any one time, or within any one period of seven days, a greater quantity of Indian Hemp than four ounces.

(2.) Any retail dealer acting contrary to this section shall for each such sale, on being convicted thereof, be liable to a penalty of five hundred dollars.

Prohibition of consumption of Indian Hemp on premises of licensed dealer.

15. If any Indian Hemp is consumed on the business premises of any wholesale or retail dealer, such dealer, shall on being convicted thereof, forfeit for each such offence a sum of not less than ten dollers and not exceeding fifty dollars.

Books to be kept by Licensed Dealers.

Wholesale dealer's book. Schedule: Form No. 1.

16.—(1.) Every wholesale dealer shall keep on his licensed premises a book in the Form No. 1 contained in the Schedule to this Ordinance, in which he shall, immediately on the receipt of any Indian Hemp, enter or cause to be entered all the particulars set forth in such Form under the heading "Receipts."

Digitized by Google

(2.) Every wholesale dealer shall also, immediately on delivery of any Indian Hemp, enter or cause to be entered in such book all the particulars set forth in such Form under the heading "Deliveries."

Retail dealer's book. Schedule: Form No. 2.

17.—(1.) Every retail dealer shall keep on his licensed premises a book in the Form No. 2 contained in the Schedule to this Ordinance, in which he shall, immediately on the receipt of any Indian Hemp, enter or cause to be entered all the particulars set forth in such Form under the heading "Receipts."

(2.) Every retail dealer shall also, immediately on delivery of any Indian Hemp, enter or cause to be entered in such book all the particulars set forth in such Form under the heading "Deliveries."

Book to be open to inspection.

18.—(1.) The books required to be kept under the last two preceding sections shall be at all times kept written up in English characters, and shall be at all times open to the inspection of any Commissary of Taxation and of any person authorized by him in writing to inspect the same.

(2.) For any failure to keep any such book or to make the necessary entries therein, or for making any fictitious entries therein, such wholesale or retail dealer shall for each such offence, on being convicted thereof, be liable to a penalty of not less than ten dollars and not exceeding fifty dollars.

Production of Indian Hemp in stock and of books, when required.

19.—(1.) Every wholesale or retail dealer shall, immediately on demand by any Commissary of Taxation or any person authorized by him in writing, produce all the Indian Hemp he may have in stock, together with any book required to be kept by this Ordinance, and shall also furnish the Commissary or any person so authorized with the scales and weights and such assistance as may be necessary to enable them or either of them to take an account of the stock of Indian Hemp on hand.

(2.) For any failure to produce such Indian Hemp or book or to provide such scales and weights, or to render such assistance, every wholesale or retail dealer shall for each such offence, on being convicted thereof, forfeit a sum of not less than ten dollars and not exceeding fifty dollars.

(3.) All Indian Hemp the possession of which is not duly accounted for by the transactions recorded in the book shall be seized and forfeited.

Removal.

Removal from warehouse under permit. Schedule: Form No. 3.

20.—(1.) All Indian Hemp removed from a Colonial Bonded Warehouse shall be accompanied by a permit, in the Form No. 3 contained in the Schedule to this Ordinance and signed by an officer of Customs or such other officer as the Governor may from time to time appoint, which permit shall set forth the name and place of

Digitized by Google

business of the dealer to whom the Indian Hemp is being removed and the gross weight of the Indian Hemp.

(2.) Concurrently with the issue of any such permit, a duplicate thereof shall be despatched to the Chief Commissary by the officer issuing the permit.

Removal from wholesale to retail dealer. Schedule: Form No. 4.

21.—(1.) Every wholesale dealer may, when delivering Indian Hemp to a retail dealer who has purchased the same, or to his servant or agent, demand the production of the retail dealer's licence, and shall give, with the Indian Hemp, a permit in the Form No. 4 contained in the Schedule to this Ordinance, which permit may be signed by any person authorised in writing by such wholesale dealer to sign the same, and shall set forth the name and place of business of the retail dealer to whom the Indian Hemp is to be removed and the gross weight of the Indian Hemp.

(2.) Every wholesale dealer shall despatch to the Chief Commissary, on the day of the issue of such permit, a duplicate thereof.

Penalty on wholesale dealer failing to give permit.

22.—(1.) Every wholesale dealer who fails to give such permit or to despatch such duplicate permit shall for each such offence, on being convicted thereof, forfeit a sum of not less than ten dollars and not exceeding fifty dollars.

(2.) The onus of proving that such permit was given or despatched shall be upon the defendant.

Permit on sale by the Registrar.

23. Where any Indian Hemp is lawfully disposed of by the Registrar, or the Comptroller of Customs in his official capacity, or by any auctioneer at any sale held by him, it shall be lawful for the Chief Commissary to issue a permit for the removal of such Indian Hemp to the stock of any wholesale or retail dealer who may have purchased the same, but no greater quantity than four ounces shall be sold to any other person than a wholesale or retail dealer.

Special authority for retail dealer to return Indian Hemp to wholesale dealer.

24. If any retail dealer desires to return to any wholesale dealer, any Indian Hemp purchased or removed from such wholesale dealer, he shall apply to the Chief Commissary for special authority to do so, and it shall be lawful for the Chief Commissary to grant such authority, on sufficient cause being shown to his satisfaction.

Removal in cases not provided for.

25. It shall be lawful for the Chief Commissary to issue a special authority for the removal of any quantity of Indian Hemp, on receiving sasisfactory proof that *bona fide* cause exists for such removal.

Powers of Officers.

Power to stop and examine persons.

26.—(1.) Every Commissary of Taxation, every Officer of Customs, every member of the Police Force, and every constable who has reasonable cause to suspect that any person is unlawfully removing any Indian Hemp exceeding in quantity four ounces in weight

Digitized by Google

may stop and examine such person and any package under the control of such person; and if any Commissary of Taxation, Officer of Customs, member of the Police Force, or constable ascertains that any person is so removing or is concerned in the removal of any Indian Hemp exceeding in quantity four ounces, such Commissary of Taxation, Officer of Customs, member of the Police Force, or constable may seize such Indian Hemp and the package containing the same, together with the cart, vessel, or conveyance, and all animals employed in removing the same, and may arrest any person removing or concerned in the removal of such Indian Hemp and detain such person until he can be brought before a Magistrate and dealt with according to law. packages, etc.

(2.) Each such person shall, on being convicted, forfeit a sum of not less than ten dollars and not exceeding fifty dollars and all such Indian Hemp, together with the packages, carts, vessels, or conveyances, and all animals, employed in removing the same, shall *ipso facto*, and without any further or other condemnation whatever, be forfeited.

(3.) Every person driving or in charge of any cart, vessel, or other means of conveyance failing to stop when required to do so in the King's name shall, on being convicted thereof, forfeit a sum of not less than ten dollars and not exceeding one hundred dollars.

27.—(1.) Every Commissary of Taxation may enter the business premises of any wholesale dealer at any time between the hours of seven o'clock in the morning and five o'clock in the afternoon, and may enter the business premises of any retail dealer at any time between the hours of five o'clock in the morning and ten o'clock in the evening, and examine the same, and any book required to be kept by any such dealer, and the stock of Indian Hemp on such premises, and may remove the permits received by any such wholesale or retail dealer, giving a receipt for such permits in the book below the last permit entered, and shall date and sign such receipt. Entry by Commissary of dealer's premises.

(2.) If the business premises of any wholesale or retail dealer are closed and the Commissary is unable to enter such premises for the purpose of examining the same, entry may be effected, by force if necessary, in presence of a police constable.

Provided that a Commissary may enter the business premises of any wholesale dealer, by force if necessary, at any time before or after the hours hereinbefore mentioned, on being furnished by the Chief Commissary with a written order for that purpose.

28.—(1.) If at any time any Commissary of Taxation, Officer of Customs, police officer, or constable knows or has reaonable cause to suspect that any Indian Hemp is in the illegal possession of any person, then and in such case, upon oath made by such Commissary, Issue of and proceedings under search warrant.

Digitized by Google

Officer of Customs, police officer, or constable before any Justice of the Peace of the fact of such knowledge or cause of suspicion, such Justice may, by warrant under his hand, authorize such Commissary, Officer of Customs, police officer, or constable, with or without assistants, to enter the house or place wherein he knows or suspects such Indian Hemp to be kept, and to seize the same.

(2.) All Indian Hemp so seized shall be forfeited, and the owner thereof, or the person in whose possession the same may be found, shall be arrested and detained by any such officer aforesaid until he can be brought before a Magistrate, and shall further, on being convicted, forfeit a sum of not less than twenty-four dollars and not exceeding ninety-six dollars.

Special Regulations.

Making of rules and regulations relating to dealing in Indian Hemp.

29.—(1.) The Governor-in-Council may from time to time make such rules and regulations as may be necessary for regulating the dealing in Indian Hemp, under the provisions of this Ordinance, and supplementary of such provisions, and such rules and regulations shall come into force on publication thereof in the *Gazette*.

(2.) Every person who commits a breach of any such rules and regulations, shall on being convicted thereof, be liable to a penalty of not less than ten dollars and not exceeding one hundred dollars.

Seizures.

Mode of dealing with Indian Hemp seized.

30. All Indian Hemp seized as forfeited under this Ordinance shall be deemed and taken to be condemned, and the Comptroller of Customs, or the Chief Commissary, or any person authorized by them or either of them shall advertise for sale and sell the same, either by tender or publicly, to any wholesale or retail dealer, and shall pay the proceeds of all such sales into the Office of the Chief Commissary, unless the owner of the same, or some person authorized by him, gives notice in writing, within fourteen days from the day of the seizure, to such Comptroller or Chief Commissary that he claims such Indian Hemp.

Adjudication by Magistrate on claim to Indian Hemp seized.

31. It shall be the duty of such Comptroller or Chief Commissary to forward such claim to the Magistrate of the District wherein such seizure may have been made; and thereupon the Magistrate shall fix a day and hour for the hearing of such claim, and shall adjudicate upon the same in a summary manner: Provided always that no claim shall be considered valid unless with such claim there is deposited a sum of fifteen dollars to abide the costs of any adjudication by the Magistrate.

Punishment of officer acting improperly, etc.

32.—(1.) If any officer authorized by this Ordinance to seize any Indian Hemp makes any collusive detention or seizure, or delivers up or makes any agreement to deliver up or not to seize any Indian Hemp liable to forfeiture, or takes any bribe, gratuity, recompense,

Digitized by Google

or reward for neglect or non-performance of his duty, every such officer shall for every such offence, on being convicted thereof, forfeit the sum of five hundred dollars, and be rendered incapable of serving His Majesty in any office whatever in this Colony.

(2.) Every person who gives or offers, or procures to be given or offered, any bribe, recompense, or reward to, or makes any collusive agreement with any such officer as aforesaid to induce him in any way to neglect his duty, or to do so, conceal, or connive at any act whereby any of the provisions of this Ordinance may be evaded, shall, on being convicted thereof, forfeit the sum of five hundred dollars.

Offences.

Forgery of label or Stamp.

33.—Every person who—

(1.) Forges, counterfeits, or in any way alters any label or stamp provided by the Chief Commissary pursuant to this Ordinance, or the device thereon, or any permit or other document required by this Ordinance for the landing or removal of any Indian Hemp; or

(2.) Knowingly utters or makes use of any forged, counterfeited, altered label, stamp, permit, or other document;

shall be guilty of felony, and being convicted thereof, shall be liable to imprisonment, with or without hard labour, for any term not exceeding two years or to penal servitude for any term not less than five years and not exceeding fourteen years.

Penalty on person molesting officer in execution of duty.

34. Every person who molests, hinders, opposes, or in any way whatsoever obstructs any Commissary of Taxation, Officer of Customs, police officer, constable, or any other person acting in the execution of the powers and authorities granted under and by virtue of this Ordinance, or any of them, shall for such offence as aforesaid, on being convicted thereof, forfeit and pay a sum of not less than fifty dollars and not exceeding five hundred dollars.

Penalty for offence not provided for.

35. Every person who commits any act declared by this Ordinance to be unlawful, or permits to perform any act enjoined therein, and for which in either case no special punishment is provided, shall be guilty of an offence, and, being convicted thereof, shall forfeit a penalty of not less than ten dollars and not exceeding fifty dollars.

Procedure.

Liability of masters and servants.

36. In all proceedings under this Ordinance, the master shall be deemed liable for all acts of illegality committed by his servant, and proof of the commission of the illegal act shall constitute proof of the service, and the servant shall be equally liable with the master: Provided that if the master proves, to the satisfaction of the Magistrate, that such illegal act was committed by such servant without his knowledge and consent, he shall in that case not be held liable to any penalty on account of the illegal act of his servant.

Digitized by Google

Recovery of penalties.

37. All fines, penalties, and forfeitures, incurred under this Ordinance, except where otherwise specially provided for, shall and may be sued for and recovered by any Commissary of Taxation or Officer of Customs in a summary manner before any Magistrate, who is hereby invested with full power, authority, and jurisdiction to hear and determine the same : Provided that no prosecution for or in respect of any such fine, penalty, or forfeiture, exceeding in amount or value two hundred and forty dollars shall be commenced without the previous authority in writing of the Attorney General.

Evidence of authority of officer

38. If, upon any trial or complaint, a question arises whether any person acting as an officer authorized by this Ordinance to detain or make seizures, evidence by any such person or by any other person of his acting as such officer shall be deemed sufficient, and such person shall not be required to produce his commission, deputation, warrant or authority.

Rewards to informers, etc.

39. Where any person is lawfully convicted of any offence against this Ordinance, and the pecuniary penalty imposed for such offence is not paid and cannot be levied, or the person incurring such penalty is not able to pay the same, but in lieu thereof is sent to prison, the Governor may cause such a reward as he may think fit to be paid to the persons who may appear to be entitled thereto as informers, and in such shares and proportion as he may think fit, out of the Revenue Defence Fund.

Protection of person acting under the Ordinance.

40.—(1.) In case any information, action, or suit is brought to trial on account of any detention or seizure made under this Ordinance, and sentence or judgment is pronounced or given for the claimant thereof, and the Judge before whom the cause may have been tried certifies on the record that there was a probable cause of detention or seizure, the claimant shall not be entitled to any costs of suit, nor shall the person who made such detention or seizure be liable to any action, suit, or indictment, or other prosecution on account of such detention or seizure.

(2.) If any action suit, indictment, or other prosecution is brought to trial against any person on account of such detention or seizure, wherein sentence or judgment is pronounced or given against the defendant, the plaintiff besides the things detained or seized or the value thereof, shall not be entitled to more than four cents damages, or to any costs of suit, nor shall the defendant in such prosecution be fined more than twenty-four cents.

Permit to be *prima facie* evidence against dealer.

41. In any case where a charge is made against a licensed wholesale dealer in Indian Hemp for any contravention of the provisions of this Ordinance, and a permit purporting to be issued by or on behalf of such dealer is tendered in evidence by the complainant, the permit shall be *prima facie* evidence, as against such dealer of every matter or thing therein mentioned or referred to.

Digitized by Google

Restoration of Indian Hemp seized, etc.

42. It shall be lawful for the Governor to order any Indian Hemp seized under or by virtue of this Ordinance to be restored in such manner, and on such terms and conditions, as he may think fit, and also to remit or mitigate any fine, penalty or forfeiture incurred under or by virtue of this Ordinance; and every fine, penalty or forfeiture so remitted shall be null and void, or so mitigated shall be appropriated and divided in accordance with the Governor's order.

Alteration of Forms, Schedule.

43. Any of the Forms contained in the Schedule to this Ordinance may from time to time be altered by Resolution of the Governor-in-Council.

Digitized by Google

SCHEDULE.

FORMS.

Section 16.

FORM No. 1.

Wholesale Indian Hemp Book.

RECEIPTS.																		DELIVERIES.																	
Date when received.	PERMIT.			From whom received.	TOTAL QUANTITY RECEIVED UNDER PERMIT.													Date when delivered.	PERMIT.			TOTAL QUANTITY DELIVERED UNDER PERMIT.											
	Date of.	No. of.			Ganga.		Bhang.		Charas.		Cannabis Indica.								Date of.	No. of.	Name and Address of Retail Dealer to whom delivered.	Ganga.		Bhang.		Charas.		Cannabis Indica.					
					lbs.	oz.	lbs.	oz.	lbs.	oz.	lbs.	oz.										lbs.	oz.	lbs.	oz.	lbs.	oz.	lbs.	oz.					

Section 17.

FORM No. 2.

Retail Indian Hemp Book.

RECEIPTS.																					DELIVERIES.																			
Date when received.	PERMIT.			Name and Address of Wholesale Dealer from whom received.	TOTAL QUANTITY RECEIVED UNDER PERMIT.																Date of Sale.	To WHOM SOLD.			QUANTITY SOLD.																
	Date of.	No. of.			Ganga.		Bhang.		Charas.		Cannabis Indica.											Name.	Address.	Ganga.				Bhang.		Charas.		Cannabis Indica.									
					lbs.	oz.	lbs.	oz.	lbs.	oz.	lbs.	oz.												oz.				oz.		oz.											

Digitized by Google

FORM NO. 3. Section 20.

Permit from Bonded Warehouse.

BRITISH GUIANA.

No.

Permission is hereby granted to Licensed Wholesale Indian Hemp Dealer, to remove from the Colonial Bonded Warehouse to his licensed premises situated at the following quantities of Indian Hemp.

Marks and Description of Packages.	Quantity in each Package.	Contents of each Package.	Date when delivered.	Person to whom delivered.

Dated this day of 1 .

(Signed.)

Comptroller of Customs.

FORM NO. 4. Section 21.

Certificate by Wholesale Dealer.

Certificate to be issued by a Wholesale Dealer for the removal of Indian Hemp.

No.

Certificate issued by , Licensed Wholesale Dealer, for the removal of the undermentioned Indian Hemp from his licensed premises at
To whom delivered
Place where delivered to
Mode of conveyance

Marks and Description of Packages.	Quantity in each Package.	Contents of each Package.	Date when delivered.	Person to whom delivered.

Dated this day of 19 .

(Signed.)

Licensed Wholesale Indian Hemp Dealer.

Digitized by Google

Digitized by Google

I assent.

WALTER EGERTON,

Governor.

BRITISH GUIANA.

[COURT OF POLICY.]

ORDINANCE NO. 30 OF 1913.

AN ORDINANCE to give effect to the measures decided upon in the International Opium Convention signed at the Hague on the 23rd day of January, 1912, and to regulate the importation, exportation, storage and disposal of Opium, Morphine, Cocaine and similar Drugs in this Colony. A.D. 1913.

[31st December, 1913.]

WHEREAS the Government of British Guiana hath agreed to be bound by the International Opium Convention signed at the Hague on the 23rd of January, 1912:

And whereas it is expedient to regulate the Importation, Exportation, Storage and Disposal of Opium, Morphine, Cocaine and similar Drugs:

Digitized by Google

Be it therefore enacted by the Governor of British Guiana, with the advice and consent of the Court of Policy thereof, as follows :—

Short title.

1. This Ordinance may be cited as the Opium Ordinance, 1913.

Interpretation of terms.

2. In this Ordinance the term :—

"Raw Opium" means the spontaneously coagulated juice obtained from the capsules of the "papaver somniferum," which has only been submitted to the necessary manipulations for packing and transport.

"Prepared Opium" means the product of raw opium, obtained by a series of special operations, especially by dissolving, boiling, roasting, and fermentation, designed to transform it into an extract suitable for consumption and includes dross and all other residues remaining when opium has been smoked.

"Medicinal Opium" means raw opium which has been heated to 60 deg. centigrade and contains not less than 10 per cent. of morphine, whether or not it be powdered or granulated or mixed with indifferent materials.

"Morphine" means the principal alkaloid of opium, having the chemical formula C17 H19 NO_3.

"Heroine" means the Diacetyl-morphine, having the formula C21 H23 NO_5.

"Cocaine" means the principal alkaloid of the leaves of Erythroxylon Coca, having the formula C17 H21 NO_4.

"Similar Drugs" include—

(*a*) all preparations whether officinal or non-officinal as well as the so-called anti-opium remedies, which contain more than 0.2 per cent. of morphine, or more than 0.1 per cent. of cocaine

(*b*) all new derivatives of morphine, of cocaine, or of their respective salts, and every other alkaloid of opium which has been demonstrated by scientific research to be liable to similar abuse and in its abuse productive of like ill-effects.

(*c*) heroine, its salts and preparations containing more than 0.1 per cent. of heroine.

"Opium" when used without any qualifying epithet, shall be taken to include "Raw Opium," "Medicinal Opium," "Morphine," "Heroine," "Cocaine" and "Similar Drugs."

Importation of prepared opium unlawful.

3. It shall not be lawful—

(*a*) to import into this colony any prepared opium.

(*b*) to export from the colony any prepared opium.

(*c*) to manufacture, buy, sell, barter or use any prepared opium.

Cultivation of opium poppy unlawful.

4. It shall not be lawful to plant or cultivate the opium poppy (*papaver somniferum*).

Digitized by Google

Importation by sea only.

5. It shall not be lawful to import any opium into the colony except by sea.

Opium to be deposited in a Colonial Bonded Warehouse.

6. All opium imported into the colony shall be deposited, at the cost, risk and peril of the person or persons importing the same, in a Colonial Bonded Warehouse.

Opium withdrawn on Medical Officer's authority.

7. No opium shall be delivered or withdrawn from a Colonial Bonded Warehouse except on the written authority of the Surgeon General or any Government Medical Officer authorized by him in writing, but such authority shall not be granted to any person except a registered Medical Practitioner, a registered Dentist or a registered Chemist and Druggist.

Opium not to be kept in a place other than a store without authority.

8. Where any opium imported into the colony is without the proper authority found in the possession of any person or kept in a place other than a Colonial Bonded Warehouse such person and unless he can prove that the same was deposited there without his knowledge or consent, the occupier of such place, and also the owner of any opium so found shall each be deemed to be guilty of an offence.

Penalty for contravention.

9. Any person contravening the provisions of any of the preceding sections shall, on summary conviction be liable to a penalty not exceeding five hundred dollars or to imprisonment, with or without hard labour, for any period not exceeding six months and the Magistrate may order any prepared opium, or opium unlawfully imported or withdrawn from the store to be forfeited to His Majesty.

Search Warrant.

10. It shall be lawful for a Magistrate if satisfied by information on oath that any opium, or prepared opium is being unlawfully kept, conveyed, landed or sold in contravention of this Ordinance at any place, whether a building or not, or in any ship not being or having the status of a ship of war, or in any vehicle, to grant a warrant to enter at any time, and if needs be by force, on Sundays as well as on any other days, the place, ship, or vehicle named in such warrant, and every part thereof, and to examine the same, and to search for any opium or prepared opium unlawfully kept therein, and to demand from the owner or occupier thereof the production of the authority for being in possession of the same.

Seizure of prepared opium or opium.

11. When the officer or other person executing such warrant has reasonable cause to believe that any prepared opium or opium found by him in any such place, ship or vehicle, is being kept, conveyed, landed or sold in contravention of this Ordinance, he may seize and detain the same until the Magistrate has decided whether the same is liable to be forfeited or not.

Protection of officers from actions

12. Any person acting under the aforementioned warrant shall not be liable to any suit for seizing or detaining any prepared opium or opium.

Digitized by Google

Accomplices.

13. Whoever attempts to commit or aids or abets in the commission of any offence against this Ordinance may be dealt with in the same way, and shall be liable in the same penalty, as if he were charged with the actual offence

Governor-in-Council may make rules.

14. The Governor-in-Council may make such rules as he may consider expedient for the regulation of the importation, landing, storage, withdrawal or conveyance of any opium imported into this Colony and any person contravening the same shall on summary conviction be liable for every offence to a penalty not exceeding twenty-four dollars, or to imprisonment with or without hard labour, for a period not exceeding one month.

Recovery of penalties.
No. 12 of 1893.

15. Any offence created or penalty imposed by this Ordinance or by any rules made thereunder may be prosecuted or recovered under the Summary Conviction Offences (Procedure) Ordinance, 1893, by any officer of customs, by any commissary or by any police constable.

Repeal.
No. 3 of 1889.

16. The Opium Ordinance, 1889, is hereby repealed.

Date of Ordinance.

17. This Ordinance shall come into operation on such day as the Governor shall notify by Proclamation in the *Gazette*.

Digitized by Google

I assent
WALTER EGERTON,
Governor.

BRITISH GUIANA.

[COURT OF POLICY.]

ORDINANCE NO. 31 OF 1913.

AN ORDINANCE to declare the terms and conditions applicable to Loans authorized by the Combined Court of British Guiana, and to provide for the creation of Inscribed Stock. A.D. 1913.

[31st December, 1913.]

WHEREAS at a Meeting of the Combined Court it was on the eleventh day of November, 1913, resolved by the said Court as follows:—

"Whereas the Combined Court by Resolution dated the 1st day of September, 1897, after the recital of certain previous Resolutions of the 24th day of August, 1886, and the 10th day of March, 1897,

Digitized by Google

sanctioned the conversion into Stock Inscribed in England in accordance with the provisions of the Inscribed Stock Ordinance 1886, of all or any sums of money which the Combined Court had authorized or should thereafter authorize to be raised on loan, in addition to the powers already given of raising such moneys by the issue of bonds, debentures or otherwise, and pledged itself to provide the necessary funds for the repayment of all principal moneys and interest secured by any such stock created in pursuance of the said Resolution and of all expenses of issuing and inscribing the same.

And whereas the Inscribed Stock Ordinance, 1886, Amendment Ordinance, 1897, was thereafter passed by the Governor and Court of Policy to give effect to the said Resolution and directed to be read as one with the Inscribed Stock Ordinance, 1886.

And whereas it is expedient to define in one Ordinance the terms and conditions applicable to loans hereafter authorized by the Combined Court.

And whereas it is expedient to enable the Colony to take advantage of the provisions of the Act of the Imperial Parliament entitled "The Colonial Stock Act, 1877," and subsequent Acts on the same subject.

Be it Resolved,—That this Court requests the Governor and Court of Policy to repeal the Inscribed Stock Ordinances, 1886 and 1897 while preserving the rights of any person who hold stock or bonds under the authority of the same, and to pass such legislation as will give effect to this Resolution."

And whereas it is expedient to give effect to the said Resolution.

Enacting Clause.

Be it therefore enacted by the Governor of the Colony of British Guiana, with the advice and consent of the Court of Policy thereof as follows :—

Interpretation.

1. In this Ordinance, unless the context otherwise requires :

The expression "Governor" means the person for the time being administering the Government of British Guiana. The expression "Crown Agents" means the person or persons for the time being acting as Crown Agents for the Colonies in England.

Loans to be raised by debentures or inscribed stock.

2. Whenever by any Ordinance or Resolution of the Combined Court authority shall have been given, or shall hereafter be given by the Combined Court to raise any sum of money for the purposes mentioned in such Ordinance or Resolution the Governor, or the Crown Agents acting on his behalf, may, from time to time, as he or they may deem expedient, raise such sum either by debentures or by British Guiana inscribed stock, or partly by debentures and partly by inscribed stock.

Digitized by Google

Loans to be a charge upon general revenue.

3. The principal moneys and interest represented by the debentures or inscribed stock issued under the provisions of this Ordinance are hereby charged upon and shall be payable out of the general revenue and assets of the Colony of British Guiana.

Borrowing upon debentures.

4. When the Governor, or the Crown Agents acting on his behalf shall deem it expedient to raise money by debentures, such debentures shall be issued in London on behalf of the Government of British Guiana by the Crown Agents, upon the best and most favourable terms that can be obtained, and shall be signed by any one of them on that behalf.

Amount of each debenture.

5. Every debenture issued under the provisions of this Ordinance shall be for the sum of not less than one hundred pounds sterling, and shall bear interest at a rate not exceeding five per centum per annum.

Debentures may be redeemed by annual drawings or by purchase in the market or on a date fixed.

6. The debentures shall be redeemable at par at the option of the Government by purchase in the market or by annual drawings, or on a date to be named in that behalf by the Governor or by the Crown Agents acting on his behalf, as determined when issuing the debentures, such date not being later than sixty years from the date of issue, from and after which date all interest on the principal money represented thereby shall cease and determine, whether payment of the principal shall have been demanded or not.

Interest coupons.

7. There shall be attached to every debenture coupons for the payment of interest to become due in each half year upon the principal represented by the debenture. The coupons shall be sufficient in number to provide for the payment of the interest, either during the whole period for which the debenture has to run, or for such limited period as the Crown Agents, acting on behalf of the Government of British Guiana, may determine.

Form of debenture and coupons.

8. The debentures and the coupons thereto shall be in such form as the Governor, or the Crown Agents acting on his behalf, may direct or approve.

Debentures and coupons transferable by delivery.

9. Every debenture and coupon, and the right to receive the principal and interest represented thereby, shall be transferable by delivery.

Registry of debentures.

10. Every debenture shall, before being issued, be registered in a register book to be kept for that purpose at the office in London of the Crown Agents

Payment of interest.

11. The interest upon the principal represented by each debenture shall run from the day named in that behalf in the debenture, and shall be paid half-yearly on the days named in that behalf in the debenture, at the office in London of the Crown Agents.

Digitized by Google

Mode of providing for payment of interest on debentures.

12. So long as any of the debentures remain outstanding, the Governor shall, in each half-year ending with the day on which the interest on the debentures falls due, appropriate out of the general revenues and assets of the Colony of British Guiana a sum equal to one half-year's interest on the whole of the debentures issued, including any which may have been redeemed, but exclusive of any which may have been at any time exchanged for inscribed stock, and shall remit that sum to the Crown Agents at such time as will enable them to pay thereout the then current half-year's interest on the day on which it falls due.

Further sums to be remitted for the redemption of the debentures.

13. After the date specified in the Ordinance authorising the loan as that on which the contributions to the sinking fund shall commence, the Governor shall, in each half-year ending as aforesaid, appropriate out of the said revenues and assets of the Colony of British Guiana an additional sum for the formation of a sinking fund of not less than ten shillings sterling per hundred pounds on the total nominal amount of all the debentures issued, including any which may have been redeemed, but exclusive of any which may have been at any time exchanged for inscribed stock, and shall remit that sum to the Crown Agents with the remittance hereinbefore mentioned.

Application of sinking fund.

14. The sinking fund shall be applied in the first place in payment of all expenses of, or incidental to, the redemption of the debentures and the cost and expenses of all notices required by this Ordinance to be given, and in the next place, and subject to the aforesaid payments, in repayment of the principal moneys for the time being represented by the debentures.

Creation of sinking fund for redemption of debentures payable on a fixed date.

15. In the case of debentures redeemable on a date to be named when issuing the debentures, the Crown Agents shall invest so much of the money so remitted to them as aforesaid as shall not be required for the payment of interest for the current half-year in the purchase of such securities as may be approved by His Majesty's Principal Secretary of State for the Colonies as a sinking fund for the final extinction of the debt, and the Crown Agents shall also invest the dividends, interest, or produce of such investments in the purchase of like securities and may, from time to time with the approval of the Secretary of State, change any such investment and shall hold such fund in trust for the repayment of the principal moneys for the time being represented by the debentures.

Disposal of sinking fund when debentures are redeemed by purchase or by annual drawings.

16. In the case of debentures redeemable by annual drawings, the Crown Agents shall place and keep the moneys so remitted to them, or so much thereof as may not be required for immediate payments, at interest, and shall hold all such moneys and the accumulations thereon in trust, to apply them in the first place to the purchase of the debentures when they can be obtained at a price not exceeding par and, secondly, to the redemption of the debentures by means of annual drawings.

Digitized by Google

Appointment of day for drawing of debentures.

17. After the date specified in the Ordinance authorising a loan as that on which the contributions to the sinking fund shall commence in respect of that loan, and so long thereafter as any of the debentures remain outstanding and unsatisfied, the Crown Agents shall, in every year, unless the whole of the money applicable in that year to the redemption of debentures has been applied in the purchase thereof, appoint a day in that year for the drawing by lot of the debentures to be redeemed.

Notice of time and place appointed for drawing.

18. If a day is appointed for drawing, the Crown Agents, shall give, by advertisement in the London "Times" newspaper, not less than fifteen days' previous notice, specifying the day on which, and the hour and place at which, the drawing will take place.

Mode of drawing.

19. On the day and at the hour and place so specified the Crown Agents shall hold a meeting, at which the holder of any debenture may, if he think fit, be present, and shall then in the presence of such debenture holders, if any, as may attend, and of a notary public, draw by lot, out of the whole number of debentures for the time being outstanding, debentures of the specified nominal amount.

Notice of debentures drawn for redemption.

20. The Crown Agents shall thereupon declare the distinguishing numbers of the debentures drawn for redemption, and shall, as soon as may be, by advertisement in the London "Times" newspaper, specify those numbers and appoint a day, not being later as to each debenture than the day on which the then current half-year's interest thereon is payable, on which the principal moneys represented by the debentures so distinguished will be repaid.

Payment of drawn debentures.

21. On the day so appointed the Crown Agents shall, at their office in London, on demand, pay to the holders of the debentures drawn for repayment the principal moneys represented by those debentures, with all interest payable thereon up to that day.

Cesser of interest from day appointed for payment of principal.

22. From and after the day appointed for the repayment of any debenture all interest on the principal moneys represented thereby shall cease and determine, whether payment of the principal shall have been demanded or not.

Redeemed debentures to be cancelled.

23. Upon the repayment of the principal moneys represented by any debenture, the debenture, with all the coupons thereunto belonging, shall be delivered up to the Crown Agents, to be by them cancelled and forwarded to the Government of British Guiana. Any debenture redeemed by purchase shall likewise be so cancelled and forwarded.

Borrowing upon inscribed stock.

24. When the Governor, or the Crown Agents acting on his behalf, shall deem it expedient to raise money by the issue of British Guiana inscribed stock, then such stock shall be issued in England by the Crown Agents under the provisions of the Act of the Imperial Parliament entitled "The Colonial Stock Act, 1877,"

Digitized by Google

upon the best and most favourable terms that can be obtained, provided that the interest on such inscribed stock shall not exceed ten shillings per centum per annum.

When the principal is to be repaid.

25. All the inscribed stock which may be created under the provisions of this Ordinance shall be redeemable at par on a date to be named in that behalf by the Crown Agents when issuing the stock, such date not being later than sixty years from the date of issue, from and after which date all the interest on the principal moneys represented thereby shall cease and determine, whether payment of the principal shall have been demanded or not.

Mode of providing for payment of interest on inscribed stock.

26. So long as any of the inscribed stock shall remain unredeemed, the Governor shall, in each half-year ending with the day on which the interest on such inscribed stock falls due, appropriate out of the general revenues and assets of the Colony a sum equal to one half-year's interest on the whole of such inscribed stock, and shall remit that sum to the Crown Agents at such time as will enable them to pay thereout the then current half-year's interest on the day when it falls due.

Mode of providing for payment of principal of inscribed stock.

27. After the date specified in the Ordinance authorising an issue of inscribed stock as that on which the contribution to the sinking fund shall commence, the Governor shall further appropriate out of the said revenue and assets in each half-year ending as aforesaid an additional sum for the formation of a sinking fund of not less than ten shillings per centum on the total nominal amount of such inscribed stock, and shall remit that sum to the Crown Agents with the remittance hereinbefore mentioned.

Creation of sinking fund.

28. The Crown Agents shall, for the purpose of forming such sinking fund, from time to time invest so much of the money so remitted to them as aforesaid as shall not be required for the payment of interest for the current half-year in the purchase of such securities as may from time to time be approved by His Majesty's Principal Secretary of State for the Colonies, and shall also invest the dividends, interest, or produce of such investments in the purchase of like securities, and may from time to time, with the approval of the Secretary of State, change any such investments, and shall hold such fund in trust for repayment of the principal moneys for the time being represented by the inscribed stock.

Charge upon general revenue.

29. In case the sinking funds provided by this Ordinance shall be insufficient for the payment of all the principal moneys borrowed under the authority of this Ordinance at the time the same shall have become due, the Governor shall make good the deficiency out of the general revenues and assets of the Colony of British Guiana.

Expenses to be paid out of sinking fund.

30. All expenses of or incidental to the management of the sinking fund, or to the payment of the principal moneys borrowed, shall be paid out of the sinking fund.

Digitized by Google

31 The Governor shall also have, and may from time to time exercise, the following powers and authorities or any of them :— **Powers of Governor.**

(*a.*) He may authorise the Crown Agents when issuing any loan in the form of debentures to declare that such debentures will be convertible into inscribed stock at such dates and on such terms and conditions as may be prescribed by the Crown Agents at the time of the issue of the debentures. **Debentures convertible into inscribed stock on conditions prescribed by the Crown Agents at time of issue.**

(*b.*) He may declare all or any of the British Guiana loans, whether existing in the form of stock or debentures, to be convertible into inscribed stock, to be issued under the provisions of this Ordinance. **Conversion of loans generally.**

(*c.*) He may authorise the creation and issue of such an amount of inscribed stock in exchange for the securities held for such loans as may be necessary. **Creation and issue of stock in exchange for other securities.**

(*d.*) He may authorise the creation and sale of any such inscribed stock or debentures for the purpose of raising money for redeeming any outstanding loans, for paying any expense in the creation of inscribed stock, and otherwise for carrying out the provisions of this Ordinance. **Creation and sale of inscribed stock or debentures to raise loans and for other purposes.**

(*e.*) Any conversion so authorised may be effected either by an arrangement with the holders of existing securities or by purchase thereof out of moneys raised by the sale of inscribed stock, or partly in one way and partly in the other. **Arrangements for conversion.**

32. Nothing in this Ordinance contained shall authorise an increase of the capital or of the annual charge on any loan, except,— **Exchange of securities for inscribed stock.**

(*a.*) When securities exchanged for inscribed stock bear a rate of interest not less than the inscribed stock, an additional amount of inscribed stock may be created and issued to make up the difference in saleable value between the securities and the inscribed stock.

(*b.*) In the case of the conversion of securities into inscribed stock the Crown Agents shall issue such an amount of inscribed stock as may be required to defray the stamp duties and all other expenses incidental to the conversion.

(*c*) In accordance with such terms and conditions as may be prescribed under section thirty-one (*a*) of this Ordinance.

Digitized by Google

Converted securities to be cancelled.

33. The securities exchanged or otherwise converted into inscribed stock under the provisions of this Ordinance shall be forthwith cancelled by the Crown Agents, and the debentures surrendered shall be cancelled and transmitted to the Governor of British Guiana.

Trustees to apportion amount of sinking fund released by conversion.

34. The trustees of the sinking fund appointed under this Ordinance, and acting under any Ordinance authorising the issue of any securities which may be exchanged into inscribed stock or cancelled or purchased under the provisions of this Ordinance, shall determine what amount of the sinking fund held by them and created for repayment of such securities shall be released, and in the determination of such question the trustees shall take into consideration the value of the whole investments held by them on account of such sinking funds, the amount of the debt remaining a charge on such sinking funds, and such matters as the trustees may think fit to take into account.

Sinking funds released how to be disposed of.

35. So much of the sinking funds as may be released shall either be transferred unto the trustees of the inscribed stock sinking fund, or be disposed of in such a manner as the Governor with the advice and consent of the Combined Court may direct.

Creation, inscription, issue, conversion and transfer of inscribed stock.

36. The Crown Agents may from time to time, at the request of the Governor, make arrangements for all or any of the following things :—

(1.) For inscribing stock in their books.

(2.) For managing the creation, inscription, and issue of inscribed stocks.

(3.) For effecting the conversion of loans into inscribed stock.

(4.) For paying interest on inscribed stock and managing the transfers thereof.

(5.) For issuing inscribed stock certificates to bearer, and, as often as occasion shall require, re-inscribing them.

Raising of loans in the Colony.

37. This Ordinance shall be applicable only to the raising of loans in England, and nothing in this Ordinance contained shall prevent the raising of loans in the Colony upon such terms and conditions as shall be specified in any Ordinance authorising the raising of such loans.

Repeal of Ordinances No. 6 of 1886 and No. 16 of 1897.

38. The Inscribed Stock Ordinance 1886 and the Inscribed Stock Ordinance 1886 Amendment Ordinance 1897 cited as the Inscribed Stock Ordinance 1886 and 1897 are hereby repealed.

Saving Clause.

39. Nothing in this Ordinance or in the repeal of the Inscribed Stock Ordinances 1886 and 1897 shall affect the rights of any person who hold stock or bonds under the authority of the Inscribed Stock Ordinances 1886 and 1897.

Short title.

40. This Ordinance may be cited as "The General Loan and Inscribed Stock Ordinance, 1913."

Digitized by Google

Government Notices.

GOVERNMENT SECRETARY'S OFFICE,
Georgetown, Demerara,
576. 23rd December, 1913.

THE following Bill, which it is proposed to introduce into the Court of Policy, is hereby published for general information.

By Command,

C. CLEMENTI,
Government Secretary.

A BILL ENTITLED "AN ORDINANCE TO REPEAL AND RE-ENACT, WITH CERTAIN AMENDMENTS, THE DEMERARA MUTUAL LIFE ASSURANCE SOCIETY'S ORDINANCE, 1891."

BE it enacted by the Governor of British Guiana, with the advice and consent of the Court of Policy thereof, as follows :--

Preliminary.

Short Title.

1. This Ordinance may be cited as The Demerara Mutual Life Assurance Society's Ordinance, 1913.

Interpretation of terms

2. In this Ordinance, --

"The Society" means The Demerara Mutual Life Assurance Society, Limited.

"The Chairman" means the Chairman of the Directors of the Society.

"Director" or "Directors" means Director or Directors of the Society.

Digitized by Google

"Secretary" includes Assistant Secretary and any person appointed by the Directors to act as Secretary for the time being.

"Special resolution" means a resolution which has been first passed at an extraordinary general meeting, by a majority of not less than three-fourths of the members present at such meeting, and had afterwards been confirmed at a subsequent extraordinary general meeting, by a majority of the members present at such subsequent meeting, which shall be held after an interval of not less than fourteen, and not more than thirty days from the date when such resolution first was passed.

"Assurance" includes "Insurance" and "Assured" includes "Insured."

"Person" includes any body corporate or any number of individuals whether trading together as partners, or owning property movable or immovable, jointly or in individual shares.

CONSTITUTION AND POWERS.

Continuation of Corporate Existence of the Society

Incorporation of Society.

3.—(1.) The present members of the Society and such other persons as may from time to time become members of the Society hereby incorporated shall be and shall continue hereafter to be members of one body politic and corporate by the name and style of "The Demerara Mutual Life Assurance Society, Limited."

(2.) By such name the said persons shall have perpetual succession and may have and use a common seal, which may be changed or varied at pleasure, and by such name shall be capable of suing and being sued in all Courts of Justice and before all Magistrates and Justices.

Members of the Society.

4. Every person effecting and holding a policy of Life Assurance on his own life, or on that of any other person, and every person holding by assignment of which notice has been given in accordance with section thirty-nine of this Ordinance a policy of Life Assurance effected with the Society on his own life, or on the life of any other person shall, so long as the said policy shall be valid and in force, be a member of the Society.

Legal proceedings.

5.—(1.) In any legal proceeding by the Society the power *ad litem* or the authority to a Solicitor to act for the Society in an action may be signed by the Secretary.

(2.) In any legal proceeding against the Society, service of process on the Secretary shall be deemed sufficient service.

Digitized by Google

Execution of documents.

6.—(1.) All policies, transports, mortgages, cancelments of mortgages, transfers and other documents, requiring to be formally executed by or on behalf of the Society, shall be deemed sufficiently executed if signed by the Chairman of the Board of Directors and the Secretary, or in the absence or inability of the Chairman to attend, by the Senior Director and the Secretary, and the seal of the Society affixed thereto.

(2.) In addition to the powers of execution of documents hereinbefore contained, every policy, transport, mortgage, cancelment of mortgage, transfer or other document, requiring to be formally executed by or on behalf of the Society, shall be deemed sufficiently executed if signed by the Secretary, and the seal of the Society affixed thereto, whenever duly authorised so to do at a meeting of the Directors. Provided that an extract from the minutes of such meeting, signed by the Chairman presiding thereat and by two Directors providing such authority, shall be attached to and form part of such document.

(3.) Every person signing as Chairman, Director, or Secretary shall be taken to be such until the contrary is proved.

Power of the Society to effect Policies of Assurance.

7.—(1.) The Society is hereby empowered to effect policies of Life Assurance, and of Fire Insurance on any description of property, and policies combining Fire Insurance and Life Assurance upon such terms and conditions as may from time to time be agreed upon between the Society and the assured, which terms and conditions shall be printed or written in and upon each and every policy issued by the Society, and shall not be inconsistent with this Ordinance or any regulation made thereunder in force at the time of the issuing of such policy.

(2.) For the purpose of this Ordinance, "policies of life assurance" mean any instruments by which the payment of moneys by or out of the funds of the Society on the happening of any contingency depending on the duration of human life is assured or secured, and include contracts of assurance by way of endowment and annuities.

Limitations of Policies.

8. No Assurance on any one life shall be accepted, and no policy shall be issued for a less sum than $500, or for a greater sum than $10,000; provided however, that the limitations imposed by this section shall not apply to policies issued as paid up or free policies in substitution for policies previously in force.

Power to purchase, etc., land and buildings.

9. The Directors shall have power to hire, lease, or purchase a suitable building or buildings, or to lease or purchase land and to erect thereon a suitable building or buildings, in any part of the colony for the purpose of carrying on the business of the Society and may sell any portion of such land, or lease or rent out any portion of such building or buildings not required for that purpose.

Digitized by Google

Power of Investment.

10.—(1.) The Directors in addition to the power to purchase hereinbefore contained, shall have power to invest all funds whatsoever belonging to the Society, in such manner as to them shall seem best for furthering the interests of the Society, and in particular, but without in any way limiting such general power of investment.

(2.) They may lend money on the security of mortgage on immovable or real property in the colony or elsewhere, and for that purpose may on behalf of the Society accept all mortgages passed in favour of the Society and may also on behalf of the Society, accept any transfer or assignment or any mortgage on immovable or real property in the said colony or elsewhere, which may be transferred or assigned to the Society as security for the repayment of money lent by the Society.

(3.) They shall also have power to sell any mortgage that may be held by the Society, and to transfer or assign the same to the purchaser and, on payment and satisfaction of any mortgage debt, to cancel the mortgage held as security.

(4.) They may make loans to any member of the Society on the security of any policy of Life Assurance in respect of which he is a member of the Society: Provided that no loan shall be made by the Society on the security of any policy of Life Assurance until after the payment of two annual premiums thereon, and that the amount of money at any time due or owing to the Society in repayment of any such loan or loans as aforesaid shall not exceed in the aggregate, the cash surrender value of the policy of Life Assurance on the security of which the loan or loans was or were made, calculated according to the actuarial tables of the Society.

Power of Society to acquire property on which a mortgage is held.

11. If, in the colony or elsewhere, any mortgage held by the Society is foreclosed and the property mortgaged thereby brought to sale at execution, or if any such property is otherwise brought to sale at execution, or is sold by the Official Receiver or any competent authority or any assignee in insolvency the Directors shall be at liberty in case the highest bid by any other person at any such sale is insufficient to satisfy in full the mortgage debt and the cost of foreclosure and sale at execution, to purchase such property and obtain title therefor in the name of the Society. The Directors shall also be at liberty to take over by transport or otherwise in satisfaction of a mortgage any property mortgaged to the Society, or on which the Society holds a mortgage by transfer or otherwise: Provided that whenever any such property is so taken over or is purchased as herein authorised, or is acquired absolutely by the Society in the exercise of rights as a mortgagee or secured creditor under any law, the directors shall be bound within three years from the date of purchase or other acquisition as aforesaid to resell and thereafter to transport or convey the same to the

Digitized by Google

purchaser thereof, and may accept from such purchaser a mortgage thereon for securing payment of the whole or any portion of the purchase money: Provided further, however, that any general meeting of members shall be empowered to sanction an extension from year to year of the period of three years for holding such property.

Borrowing Powers.

Power of Society to borrow money.

12. The Directors may, in the name of the Society, borrow money on such terms and conditions, and in such manner, and for such purposes, as they may think fit.

Management.

Head Office of the Society.

13. The Head Office of the Society shall be in Georgetown, where all meetings of the Society or of the Directors shall be held, unless otherwise provided by regulation.

Conduct of business of the Society.

14. The business of the Society shall be conducted by a Board of Directors, as herein constituted, in accordance with this Ordinance and the regulations of the Society for the time being in force.

Appointment of Officers, etc.

15. The Directors shall have power to appoint such Officers and servants as may be necessary for transacting the business of the Society, and to allow such persons reasonable remuneration for their services.

Power to make Regulations.

16. The Directors shall have power from time to time to make, and when made, to alter, amend, or repeal regulations for the proper management of its business, and generally for the carrying out of the objects for which it is incorporated: Provided that no such regulations shall be repugnant to the provisions of this Ordinance or to the laws of this colony, the powers of alteration, amendment, and repeal herein conferred shall extend to and include alterations, amendments, and repeals of any existing regulations.

The Capital.

The Capital.

17. The Capital of the Society shall consist of all existing and future funds of the Society.

Profits.

Periodical division of profits.

18.—(1.) As soon as possible after the Thirty-first day of December 1916, and at the expiration of every period of five years thereafter, or such other shorter periods as may be determined by regulation. tne profits of the Society shall be ascertained by a competent Actuary, the valuation of such Actuary being based on an interest earning rate not exceeding four per cent. per annum, and, after provdiing such a reserve for future charges and contingencies, or

Digitized by Google

towards profits for succeeding divisions, as the Directors may think proper, the remainder of such profits shall be equally apportioned amongst the members of the Society as and by way of bonus in such manner as may from time to time be fixed by regulation.

(2.) The profits allotted to any policy by way of bonus shall not vest until five annual premiums have been paid or secured thereon.

The Directors.

Number of Directors.

19—(1.) The Directors of the Society shall not exceed nine in number.

Qualification of Directors.

(2.) No person shall be qualified to be elected or to act as a Director of the Society, or to sit or vote at any meeting of Directors, unless he is a member of the Society as defined by Section four of this Ordinance and holds a policy of Life Assurance effected with the Society for not less than two thousand five hundred dollars.

Retirement of Directors.

(3.) Three Directors shall retire annually at the General Meeting held next after the thirty-first day of December in each year, and their places filled by election at such meeting of members of the Society.

Election of Chairman of Directors.

20. The Directors for the time being shall, at their first meeting held next after the Thirty-first day of December in each year, choose from amongst their own number a Chairman for the ensuing year, by ballot or otherwise as the meeting may decide, and in case of the death, resignation, removal or other disqualification of such Chairman, the Directors at their next meeting shall, in the same manner, choose from among their own number a Chairman to fill his place for the remainder of the term for which he was elected.

Disqualification of Director.

21. If any Director ceases to hold the qualification by virtue of which he was elected, or is absent from the Colony for more than six weeks at any one time, or becomes insolvent, his office shall *ipso facto* become vacant.

Removal from Office of Director.

22. A Director may be removed from office, before the expiration of his term, by a special resolution of the Society.

Directors may act notwithstanding vacancy.

23. The Directors may act notwithstanding any vacancy in their number.

Filling of vacancy.

24. In case of the death, resignation, removal or other disqualification of any Director during his term of office, the remaining Directors shall choose some other qualified person to fill the vacant place, and the seniority of any Director so chosen shall be the same as that of the

Digitized by Google

Director whose place he fills: Provided that, in the event of a vacancy occurring within one month before the date fixed for the next general meeting, the Directors may, if they think fit, abstain from filling the vacancy, and leave the same to be filled at such general meeting.

Order of retirement.

25.—(1.) Directors shall retire in the order of seniority.

(2.) Retiring Directors shall, except where otherwise provided, be eligible for re-election.

Disqualification of women.

26. No woman shall be eligible for election as a Director.

Quorum of Directors.

27. Four Directors present at any meeting of Directors shall form a quorum competent to transact any business relating to the affairs of the Society; and all questions coming before any meeting of Directors shall, in case of difference of opinion, be decided by a majority of votes.

Remuneration of Directors.

28. The members of the ordinary general meeting held next after the Thirty-first day of December of each and every year may, by formal resolution, determine what remuneration, if any, shall be paid to the Chairman and Directors respectively for their services during the year in which the meeting is held.

Meetings.

Ordinary General Meetings.

29 Two ordinary general meetings shall be held in each and every year, one of such meetings to be held between the first day of January and the thirteenth day of June, and the other between the first day of July and the thirty-first day of December. The date of every such meeting shall be fixed by the Directors. All other meetings of the Society shall be called Extraordinary General Meetings.

Extraordinary General Meetings.

30.—(1.) It shall be lawful for four Directors, or for any number of members of the Society not being less than twenty, or such other number as may be fixed by regulation, at any time to request the Chairman of the Board of Directors to convene an extraordinary general meeting,

(2.) In case the Chairman refuses or neglects for more than forty-eight hours to do so, the persons who have so requested him may themselves convene such meeting by advertisement, in the manner fixed by regulation, for advertising any general meeting.

Mode of convening Meeting.

31. Every general meeting shall be convened by a notice signed by the Secretary and advertised in such manner as may be fixed by regulation.

Quorum at General Meeting.

32. At every general meeting twenty members, or such other number as may be fixed by regulation, shall constitute a quorum.

Digitized by Google

Director's Meetings.

33. The Directors shall have power to fix any day or days in each month for their ordinary meetings for the transaction of business, and the Chairman shall have the power to call extraordinary meetings of the Directors whenever he may deem it advisable.

President at Meetings.

34. The Chairman of the Board of Directors shall preside at every meeting of Directors, or of members, at which he shall be present; and, in case of his absence, any Director present may be appointed by the meeting to act as Chairman.

Chairman's vote.

35. The Chairman shall be entitled to vote as a Director at any meeting of Directors and as a member at any meeting of members. In each case he shall have a casting vote.

Right of voting.

36. Each Director and each member of the Society shall be entitled to one vote, and all votes shall be given personally: Provided that Directors and members residing beyond the Municipal limits of Georgetown, and female members, shall be entitled to be represented by proxy votes, if given to and used by a Director or member and not otherwise.

Conditions of voting by proxy.

37.—(1.) Whenever any member, or other person, wishes to vote by proxy at any general meeting, he shall, not less than twenty-four hours before the time at which the meeting is to take place, deliver or cause to be delivered, at the office of the Society, a document, signed by him, in the form contained in the First Schedule to this Ordinance, appointing some other member of the Society as his proxy.

First Schedule.

(2.) No vote or votes by proxy shall be received or allowed at any such meeting, or at any adjournment thereof, unless the provisions of sub-section (1) of this section have been complied with.

Assignment of Policies.

Right of Assignment of Policy.

38.—(1.) Any policy of assurance effected with the Society may be assigned.

(2.) Any such assignment may be made either by endorsement on the policy or by a separate instrument, in the words or to the effect set forth in the Form contained in the Second Schedule to this Ordinance.

Second Schedule.

Notice of Assignment.

39.—(1.) No such assignment shall confer on the assignee therein named, his heirs, executors, administrators, or assigns, any right to sue for the amount of such policy, or the moneys assured or secured thereby, until a written notice of the date and purport of such assignment has been given to the Society at its place of business in Georgetown, and the date on which such notice may be received shall regulate the priority of all claims under any assignment.

Digitized by Google

(2.) A payment *bona fide* made by the Society in respect of any policy before the receipt of such notice shall be valid against the assignee giving such notice.

Giving of acknowledgement of notice of assignment.

40. On receiving any such notice of assignment, the Society shall, on the request in writing of any person by whom any such notice was given or assigned, or of his heirs, executors, administrators or assigns deliver an acknowledgment in writing under the hand of the Secretary, or some other principal officer of the Society, of the receipt of such notice; and every such written acknowledgment, if signed by the Secretary, or other principal officer whose acknowledgment the same purports to be, shall be conclusive evidence against the Society of its having duly received the notice to which such acknowledgment relates.

Auditor.

Election and remuneration of Auditor.

41. At the ordinary general meeting held next after the Thirty-first day of December in each year, the Members present shall, by ballot or otherwise, as such members shall think fit, elect an Auditor to hold office until the next election of an Auditor under the provision of this and the next following sections and may at the same or at any subsequent meeting fix the amount of the remuneration

Eligibility of retiring Auditors for re-election.

42. The retiring Auditor shall be eligible for re-election.

Removal of Arditor.

43. The Auditor may be removed from office before the expiration of his term of Office by a special resolution.

Prohibition of Auditor from holding other Office, etc.

44. If the Auditor holds any other office in the Society or makes any contract with the Society, or be in any manner pecuniarily interested in its concerns, save as the holder of any policy, his place as auditor shall become and be *ipso facto* vacant.

Filling of vacancy of Office of Auditor.

45. In the case of the death, resignation, absence from the colony without leave from the Directors, removal, or other failing from whatever cause of the Auditor, the Directors shall appoint some duly qualified person in his stead to hold office for the time being or until the next election of an Auditor under the provisions of section forty.

Periodical Statements.

Annual Statement of Revenue account and Balance Sheet.

46. The Society shall at the expiration of each period of twelve months, at the end of which the balance of the accounts of the Society is struck, forthwith after the Thirty-first day of December in each and every year, prepare a statement of its revenue account or such year and of its balance-sheet at the close of such year.

Digitized by Google

Report of actuary.

47. The Society shall once in every five years, or at such shorter intervals as may be prescribed by regulation, cause an investigation to be made into its financial condition by an actuary, and shall cause an abstract of the report of such actuary to be made.

Statement of business of the Society.

48. The Society shall, within three months after the date of each such investigation into its financial condition, prepare a statement of its business made up as at the date of such investigation.

Statement to be laid before the Governor and Court of Policy.

49. All such statements shall be signed by the Chairman and two Directors, and by the Secretary of the Society, and shall be forthwith laid before the Governor and Court of Policy, and thereafter be published in the *Gazette*.

Policies existing at commencement of Ordinance to be valid, etc.

50. All Policies of Assurance effected with the Society under The Demerara Mutual Life Assurance Society's Ordinance, 1891, and in force at the commencement of this Ordinance shall be and continue to be in full force and effect.

Repealing and saving Clause.

51. The Demerara Mutual Life Assurance Society's Ordinance, 1891, is hereby repealed, but such repeal shall in no way affect the validity of any act, proceeding or thing duly done, taken or commenced, under the provisions of the said Ordinance, hereby repealed ; but any act, proceeding, or thing so commenced, but not completed, shall be continued under the provisions of this Ordinance.

Regulations to remain in force.

52. Notwithstanding such repeal as is contained in the last preceding section all regulations made under and in virtue of the provisions of The Demerara Mutual Life Assurance Society's Ordinance, 1891, and in force at the commencement of this Ordinance shall, until repeal thereof by the making of new regulations by the Directors and except in so far as they may be repugnant to or inconsistent with the provisions of this Ordinance continue or remain in force.

SCHEDULES.

THE FIRST SCHEDULE.

Proxy Form.

Section 37.

THE DEMERARA MUTUAL LIFE ASSURANCE SOCIETY, LIMITED.

Whereas I, ... am a member of The Demerara Mutual Life Assurance Society, Limited, and am entitled to vote (but reside beyond the municipal limits of Georgetown, or am a female, as the case may be) at the . . . . . general meeting of members of the Society appointed to be held on the . . . . . day of . . . . . do hereby appoint . . . . . of . . . . . who is also a member of the said Society, as my proxy to vote on my behalf at the said meeting and at any adjournment thereof.

Thus done at . . . . . in the County of . . . . . in the Colony of British Guiana, this . . . . . day of . . . . . 19 .

Digitized by Google

THE SECOND SCHEDULE. Section 38.

Form of Assignment of Policy.

I, A.B., of (in consideration of) do hereby assign unto C.D., of his heirs, executors, administrators, and assigns, the Policy of Assurance granted (here describe the Policy)

In witness, etc.

Digitized by Google

581. 30th December, 1913.

HIS Excellency the Governor directs the publication, for general information, of the following Comparative Statement of Traffic on the Demerara Railway for the month ending 31st October, 1913.

By Command,

C. CLEMENTI,
Government Secretary.

DEMERARA RAILWAY.

(GEORGETOWN TO MAHAICA, 21¼ MILES.)

COMPARATIVE STATEMENT OF TRAFFIC FOR THE MONTH ENDING 31ST OCTOBER, 1913, WITH THE CORRESPONDING PERIOD OF 1912.

Month ending	Passengers.	Cattle, Parcels, Miscellaneous.	Goods.	Rents.	Wharfage and Storage.	Total for Month.	Total for Half-year to date.
	$ c.	$ c.	$ c.	$ c.	$ c.	$ c.	$ c.
31st October, 1913	6,185 48	991 04	8,934 09	365 78	158 29	16,574 68	55,420 03
Corresponding period of 1912 ...	5,288 93	1,089 46	5,782 25	253 94	22 02	12,436 60	40,645 16
Increase	896 55	...	3,151 84	51 84	136 27	4,138 08	...
Decrease	...	98 42	...	...	...	...	...
Increase on half-year to date ...	6,786 24	...	7,832 78	118 84	127 09	...	14,774 87
Decrease on do. do. ...		90 08	...	...	...	...	...

(BERBICE RAILWAY.—MAHAICA TO ROSIGNOL, 39 MILES.)

31st October, 1913	2,290 57	412 31	611 98	4 00	...	3,318 86	13,609 09
Corresponding period of 1912 ...	2,116 99	526 31	814 55	4 00	...	3,461 85	13,118 93
Increase	173 58	...	...	...	...	...	...
Decrease	..	114 00	202 57	...	...	142 99	...
Increase on half-year to date ...	523 97	106 80	...	6 40	...	...	490 16
Decrease on do. do. ...	...	...	*147 01	...	...	...	...

WEST COAST RAILWAY.—(VREED-EN-HOOP TO GREENWICH PARK, 15 MILES.)

31st October, 1913	2,030 88	104 23	412 97	17 18	...	2,565 26	10,477 92
Corresponding period of 1912 ...	1,759 44	121 25	420 69	20 40	...	2,321 78	9,045 77
Increase	271 44	...	..	...	...	243 48	...
Decrease	...	17 02	7 72	3 22	...	...	...
Increase on half-year to date ...	1,291 40	6 89	36 40	...	...	...	1,432 15
Decrease on do. do. ...	...	...	...	2 54	..	...	...

* Rice.

582. 30th December, 1913.

THE following Minister of the Christian Religion has been duly appointed a Marriage Officer under the provisions of Ordinance No. 25 of 1901:—

Name.	Denomination.	Postal Address.	Ministerial Charges.
The Reverend Daniel Ebenezer Perry.	Congregational.	The Congregational Manse, Bagotville, West Bank, Demerara.	Bagotville Chapel, Bagotville, West Bank Demerara Marriage District. Vauxhall Chapel, Canal No. 1, West Bank Demerara Marriage District. Bethesda Chapel, Canal No. 2, West Bank Demerara Marriage District.

By Command,

C. CLEMENTI,
Government Secretary.

Digitized by Google

Government Notices.

GOVERNMENT SECRETARY'S OFFICE,
Georgetown, Demerara,
583. 30th December, 1913.

HIS Excellency the Governor has been pleased to appoint the Honourable Cecil Clementi, M.A., F.R.G.S., Government Secretary, to be a Member of the Board of Agriculture.

584. 30th December, 1913.

HIS Excellency the Governor has been pleased to appoint the Reverend Allan Maxwell Butell Jemmott, B A., to be a Member of the Board of Guardians in the East Bank Demerara Fiscal District, *vice* the Reverend Arthur Danvers Price, who has left the Colony.

585. 30th December, 1913.

HIS Excellency the Governor has been pleased to grant to Francis Christian D'Andrade, Esquire, Fourth Class Officer of Customs, leave of absence on full salary for three months from the 15th instant with an extension of leave on half salary for one month.

586. 30th December, 1913.

REFERRING to Government Notice No. 288 of the 31st May last, Howard Thompson King, Esquire, Commissioner of the North Western District, has returned to the Colony from leave of absence and resumed the duties of his Office on the 25th instant.

587. 30th December, 1913.

HIS Excellency the Governor has been pleased to appoint the Honourable John Hampden King, Immigration Agent General, to be a Member of the Board of Education.

By Command,

C. CLEMENTI,
Government Secretary.

Official Receiver's Notices.

BRITISH GUIANA

The Public Trustee Ordinance, 1910.

Estate of ANNA MARIA PLAYTER, Deceased.

NOTICE is hereby given that on the application of the heirs of A. M. Playter, deceased, I have undertaken the administration of the e tate of the above-named Anna Maria Playter, who died at Georgetown, Demerara, on the 21st September, 1905, testate.

All creditors on the Estate are required to file their claims within three months from the date of the first publication of this Notice, at my office in the Victoria Law Courts, Georgetown.

All debts due to the Estate must be paid to me.

W. A. PARKER,
Official Receiver,
and Public Trustee.

30th December, 1913.

BRITISH GUIANA.—IN THE SUPREME COURT.

In Insolvency No. 18 of 1913.

Re JOSHUA RAMPHUL.

NOTICE is hereby given that the first meeting of creditors in the above matter will be held on the 2nd day of January, 1914, at my office in Georgetown at 12 o'clock, noon.

To entitle any creditor to vote thereat his proof must be lodged with me not later than 4 o'clock on the 31st day of December, 1913.

Forms of proxies can be obtained from this office.

The Public Examination of the debtor is fixed for the 3rd day of January, 1914, at Victoria Law Courts, at 10.30 o'clock, in the forenoon.

W. A. PARKER,
Official Receiver.

Dated this 16th day of December, 1913.

BRITISH GUIANA.—IN THE SUPREME COURT.

In Insolvency No. 18 of 1913.

Re JOSHUA RAMPHUL, Debtor.

NOTICE is hereby given that on a petition dated 12th December, 1913, a Receiving Order against Joshua Ramphul, of Lot 4, Colony Street, New Amsterdam, was made by the Supreme Court on the 12th day of December, 1913.

Note.—All debts due to the estate must be paid to me.

W. A. PARKER,
Official Receiver.

SUPREME COURT OF BRITISH GUIANA.

APPELLATE JURISDICTION.

THIS 16TH DAY OF DECEMBER, 1913.

CARTER.
versus
WINTER.

(Time within which complaint for summary conviction offence must be made.—Ordinance 12 of 1893, section 7, applied to offence under Ordinance 26 of 1909 section 7 (2).)

The following judgment was delivered:—

EARNSHAW, J.: The appellant was convicted in the Court below on the charge that on the 6th day of June, 1913, at Georgetown, he did wilfully fail to pay fourteen days after the same became due wages due to one Battu, an East Indian labourer who had been duly registered to serve the appellant. The complaint was made under section 7 (2) of Ordinance 26 of 1909 which reads as follows:—"Every employer shall pay all wages due to labourers employed by him immediately the same become due, and any such employer failing to pay such wages within fourteen days of the same becoming due, shall, on conviction thereof, be liable to a penalty not exceeding fifty dollars."

There are numerous reasons alleged for appeal, but only one reason has any merit. That is reason (1) (b), viz.:—"That the decision is erroneous in point of law because the complaint against the defendant was not made within six months from the time when the matter of such complaint arose, that is to say, within six months from the fifth of March, 1913."

The evidence shows that the matter of the complaint arose on the nineteenth day of March, 1913, and to that extent there is an error in the statement of the reason for appeal.

That error does not however make the reason bad, as there was no necessity to include therein the words which follow after the words "complaint arose."

The statement of the reason is complete at that stage and the words which follow may be regarded as surplusage.

They certainly do not affect the alleged reason as a reason in law, and they do not prejudice the respondent in any way.

Section 7 of Ordinance 12 of 1893 provides that "in every case where no time is specially limited for making a complaint for a summary conviction offence in the statute relating to such offence, such

Digitized by Google

complaint shall be made within six months from the time when the matter of such complaint arose, and not after."

That section applies to this offence which was complete on the 19th March, 1913.

The complaint for the same was not made until the 22nd October, 1913, *i.e.*, one month and three days after the time limited for making such complaint.

The conviction must therefore be quashed and the appeal allowed.

I was asked by Counsel for respondent to disallow costs in the event of the appellant being successful, but though I have no sympathy whatever with the appellant on the facts of the case, I do not see sufficient reason for depriving him of costs.

The respondent was guilty of *lâches* in making the complaint and he must pay.

The appeal is therefore allowed with costs for the appellant both here and in the Court below.

SEARS
versus
HALY.

Cattle—Wilfully killing with intent to steal carcase—Proof.

HILL, J., (Acting): The real question involved in this appeal from the decision of a Magistrate is whether there was sufficient evidence before him which he could properly submit to himself sitting as a jury.

I think there was, and that the decision must be affirmed, and the appeal dismissed with costs.

DEWLAR
versus
THOMAS TROTMAN in his capacity as Secretary of The Boerasirie Commissioners.

(Case referred back to Magistrate to be re-heard.—Court acts of its own motion on seeing defects in the record.)

The following order was delivered:—

EARNSHAW, J.: In this case the record of the proceedings in the Court below shows that the charge was not properly proved. I think this Court can of its own motion, if it thinks fit, take notice of such defect and under Ordinance 13 of 1893, section 31, (1) (*b*) refer the case back to the Magistrate to be re-heard. I therefore refer the case back to the Magistrate to be re-heard and determined by him.

I am not satisfied that the appellant properly assisted the Magistrate when the case was before him and under all the circumstances of the case I allow no costs.

GENERAL JURISDICTION.

THIS 19TH DAY OF DECEMBER, 1913.

WENTFORD
versus
SERRAO.

Crown Lands Regulations, 1910.—Transfers of Licences under Regulations, 1910.—"Right, title or interest" in a Balata Licence.

The defendant obtained two balata licences under the Crown Lands Regulations, and the plaintiff alleged that he had a half share with the defendant in them. The plaintiff's right, title and interest in the licences was levied on and sold at execution sale to one Vieira, a partner of the defendant. The defendant then sold the licences to Vieira and the plaintiff opposed the transfer of the licences to Vieira under Regulation 10 as being a person having a "right, title or interest" in the licences, and brought this action.

P. N. Browne for Plaintiff.

Hutson, K.C., for Defendant.

RAYNER, C.J.: I have had the opportunity of reading the judgment about to be delivered by Earnshaw, J., and I concur in it. The only point on which I wish to add anything is as to the nature of the opposition which may be made under the Crown Lands Regulations to the transfer of a licence or permission. It is quite clear that a licence to collect balata under Part VII. of the Regulations is personal to the holder, that is, to the person named in it as the licensee, and no other person has "any right, title or interest" in it.

In this case the licences were issued to the defendant alone. The plaintiff alleges that he had a half share in them with the defendant, but on the evidence it is clear that at most he was a partner with the defendant in the venture for obtaining balata from the land comprised in the licences. He had himself no interest in the licences. He has, however, opposed the transfer of them by the defendant to a third person under Regulation 12, which gives power to anyone to oppose a transfer who has "any right, title or interest in the licence." But in my opinion those words only relate to a person named in the licence as licensee, as for example, if the licence is granted to two persons jointly. In such a case if one of them sought to transfer the licence, the other licensee, being a person who had a "right, title or interest" in it could oppose.

In my opinion the execution issued out of the Magistrate's Court and levied on the plaintiff's "right, title or interest" in these licences had no effect, and conferred nothing on the purchaser. The plaintiff, therefore under Regulation 12 has no power to oppose the transfer for he has no "right, title or interest in the licences" and is not a creditor of the defendant for a liquidated sum, which also under the Regulation is a ground for opposing. Whatever claim he may have against the defendant for his share of the joint venture is unascertained and gives no right to oppose the transfer.

Even if this action were treated as one in which the plaintiff claims from the defendant his share of their venture, no evidence has been given to show that any profits have resulted. The evidence is that the licences are worth very little, and after deducting what the defendant has paid in respect of them the plaintiff's share would be little or nothing.

There must be judgment for the defendant with costs.

EARNSHAW, J.: In this case the plaintiff asks (1) that the defendant be restrained from transferring two licences (*a*) No. A 1,435, to collect balata on all islands lying and being between the right and left banks of the Mazaruni River from Makari Falls to Morabisci Creek. (*b*) No. A 1,436 to collect balata on all islands lying and being between the right and left banks of the Mazaruni River from Caria Islands to Makari Falls, and (2) that the defendant be condemned to pay him the sum of $3,500 as damages by reason of acts of fraud and collusion, or such other relief as the Court may grant.

On the evidence I find no fraud or collusion on the part of the defendant in this case, nor do I see that the Court can on the facts and the pleadings grant any other relief to the defendant than what is specifically asked for.

The only question therefore for consideration is whether the plaintiff has shown that the defendant ought to be restrained from transferring the aforesaid licences.

The grounds on which such transfer can be opposed are set forth in Regulation 12 of the Crown lands Regulations 1910, which reads as follows:—"Any person may oppose any transfer on the ground that he has any right, title or interest in the licence or permission or that he is a creditor for a liquidated sum of the person applying for such transfer to be made."

I am not aware that the plaintiff can allege any other grounds.

The plaintiff does not oppose on the ground that he is a creditor of the defendant for a liquidated sum. He can therefore only be opposing on the ground that he has a right, title or interest in the licences sought to be transferred.

On the evidence I find that plaintiff and defendant were and are partners in what may be termed a balata-collecting venture, and that the licences connected therewith are in the name of, and were granted to the defendant alone.

The fact that plaintiff is a partner in the balata-collecting venture does not in my opinion give to him any right, title or interest in the licences.

He may have a right to call on the defendant as his partner to account and pay whatever may be found due in the partnership business, and if the defendant transfer the licences in breach of any term of the partnership agreement, he may have also a claim for damages for breach of contract; but the licences were granted by the Government to the defendant personally, and he alone can act or authorise others to act under them. The plaintiff has no right to

Digitized by Google

interfere with the licences or the collecting of balata thereunder and if the defendant complies with the Regulations for the transfer of licences, he the defendant can transfer them without the plaintiff's consent.

The above is sufficient to conclude this case, but I am of opinion that even if the plaintiff had any right, title or interest in the licences, such right, title or interest has been transferred by a sale at execution of the same to one J. De Abreu, before this action was brought.

There should be judgment for the defendant with costs.

HILL, J. (Actg.): Although the circumstances attendant on the Execution Sale are suspicious, fraud or collusion has not been proved.

The levy on Wentford's undivided right, title and interest in the licences was of no avail as against Serrao's title. It gave nothing more to the purchaser at execution than was capable of being sold.

The legal title remained, and remains, in Serrao, and Wentford has no right in law to oppose the transfer. This Court will not require the Commissioner to recognise any equitable right—whatever may have been Wentford's—or such right as D'Abreu may have acquired at the execution sale, which would seem to have been possibly Wentford's right to work the claims and no more.

Wentford may have a remedy in damages, or for accounts, in some other action.

The defendant is entitled to judgment in his favour with costs.

Customs Notice.

STATEMENT SHOWING THE QUANTITIES OF BALATA EXPORTED FROM THE COLONY FOR THE WEEK ENDED 20TH DECEMBER, 1913.

Name of Exporter.	Marks and Numbers.	Quantities Exported.	Final Destination.
J. Wood Davis ...	M. & Co. No. 1	1 Bale = 606 lbs.	New York

J. M. REID,
Comptroller of Customs.

Custom House,
Georgetown,
27th December, 1913.

Police.

NOTICE.

IN accordance with Section 77, sub-section 1, Ordinance 10 of 1891, the following unclaimed property at present in the hands of the Police at Vreed-en-Hoop Police Station will be sold at Public Auction for cash at Vreed-en-Hoop Police Station on Thursday, 22nd January, 1914, at 1 p.m., unless previously claimed and ownership satisfactorily proved.

A charge of 2% Church and Poor will be made.

Viz.:—1 Ballahoo 16 feet long, 2 feet wide and 1 foot deep.
1 Bow and 2 Arrows.

CHAS. E. DENBOW, I.S.M.,
for County Inspector A.O.D.

Police Headquarters,
Fellowship, W.C.,
27th December, 1913.

NOTICE.

THE undermentioned unclaimed property at present in the hands of the Police at No. 63 Police Station, will be publicly sold for cash to the highest bidder on Saturday, 10th January, 1914, if not previously claimed and ownership satisfactorily proved.

A charge of 2% Church and Poor will be made.

Viz.:—1 Bateau, 23 feet long, 4 feet 6 inches wide, 2 feet deep and marked W.C.B. near stern.

C. H. KING,
County Inspector.

Headquarters,
New Amsterdam,
23rd December, 1913.

Post Office Notices.

ROYAL MAIL ARRANGEMENTS.

MAILS for Europe, the West Indies, and New York by the R.M.S. "Balantia," will be closed at the General Post Office on Saturday, 3rd January, 1914, at 7 p.m.

Letters for despatch by this Mail may be posted in City Street Boxes up to 6 p.m.

Postal matter will be registered at G.P.O. and at City Branch Offices up to 5 p.m.

Parcels received at G.P.O. and at City Branch Offices up to 4 p.m.

British Postal Orders may be purchased at the City Branch Offices any day (Sundays excepted) from 6.30 a.m. to 5.30 p.m. and at G.P.O. from 7 a.m. to 5 p.m.

Money Orders issued at G.P.O. and Cornhill Street up to 1 p.m.

After the closing of this Mail, postal matter handed in at the G.P.O. counter will be received on payment of extra postage as follows:—

Ordinary postal matter within 30 minutes 2 cents.

Ordinary postal matter within 60 minutes 12 cents.

Registered matter within 30 minutes after closing of Registered Mail 4 cents.

ON SUNDAY, 4th January, 1914, ordinary letters only, from 3 p.m. to 5 p.m. 12 cents.

COUNTRY MAILS will be forwarded to Georgetown as follows:—

DEMERARA.—East Coast, by Train leaving Mahaica at 5.20 p.m.

DEMERARA.—West Coast, by Train leaving Greenwich Park at 5.25 p.m.

DEMERARA.—East Bank, by Carrier Tricycle leaving Grove at 2.05 p.m.

DEMERARA.—West Bank, by Carrier Tricycle leaving Wales at 1.50 p.m.

DEMERARA.—Upper River and Potaro District, by Steamer leaving Wismar at 8.30 a.m.

BERBICE.—By Train leaving Rosignol at 6.55 a.m.

ESSEQUEBO COAST, LEGUAN AND WAKENAAM.—By Steamer leaving Onderneeming at noon.

ESSEQUEBO-BARTICA.—By Steamer leaving at 8 a.m. on Friday, 2nd January, 1914.

ESSEQUEBO, NORTH WESTERN DISTRICT.—By Steamer leaving Mt. Everard at 8 a.m. on Thursday, 1st January, 1914.

N. FARRAR,
Postmaster General.

General Post Office,
Georgetown, 30th December, 1913.

HOLIDAY ARRANGEMENTS.

POST OFFICE DEPARTMENT,
Georgetown, British Guiana,
17th December, 1913.

ON Thursday and Friday, 25th and 26th December, instant, and on Thursday, 1st January, 1914, (Public Holidays), the General Post Office will be open to the Public for the sale of stamps and registration of letters from 6 a.m. to 8 a.m. City Branch Offices will be open from 8 a.m. to 9 a.m. and from 4 p.m. to 5 p.m.

No Money Order, Postal Order, or Savings Bank business will be transacted on those days, and there will be only one house-to-house delivery of letters.

Mails will be despatched and received as usual, except that there will be no mid-day East Coast or afternoon East Coast, West Coast, or Berbice mails.

From Monday, 22nd, to Wednesday, 31st instant, inclusive, mails for Berbice and East Coast, Demerara, will leave Georgetown by the 7.30 a.m. and 4 p.m. trains. Mails from Berbice and East Coast, Demerara, will come to Georgetown by trains leaving Rosignol at 6.55 a.m. and 3.30 p.m.

There will be no despatch of mails to or from Berbice on Christmas day.

N. FARRAR,
Postmaster General.

POST OFFICE SAVINGS BANK.

POST OFFICE DEPARTMENT,
Georgetgwn, British Guiana,
9th December, 1913.

DEPOSITORS in the Post Office Savings Bank are requested to send in their Pass Books to the General Post Office, for the insertion of Interest, not later than January or February, 1914.

N. FARRAR,
Postmaster General.

Digitized by Google

दृश्तिहार ॥

डाकघर का खजाना (बांक हौस पोस्ट आफिस).

डाकघर का दफ्तर खाना ॥

जार्जटौन ॥

ब्रिटिश गयाना ॥

त: ६ म: पूस स: १६१३ इ: ॥

जिन आदमियों को डाकघर का खजाना (बांक हौस) में पैसा जमअ है उन लोगों को खबर दिया जाता है कि वे अपने २ डाकघर (बांक हौस) की किताबें बड़ा डाकघर का दफ्तर खाना (याने जेनरैल पोस्ट आफिस) को भेज देवे एक २ लिफाफा में भर कर और यह सरनामा लिफाफा पर लिख पोस्ट मास्तर जेनरैल जार्जटौन. सूद लिखने की वास्ते नया बरस सन १६१४ इ: । फागुन महिना के आगे ॥

N. FARRAR,
पोस्ट मास्तर जनरैल ॥

---

۷۸۶ اِشتہار *

خزانہ ڈاکے گھر کا ـ (بانکے ہوس پوست آفیس)

ڈاک گھر کا دفتر خانہ

جارجٹونگ برٹیش گیانہ

تاریخ ۹ ماہ دیسمبر سن ۱۹۱۳ عسوي

جن آدمیونکو ڈاک گھر کا خزانہ (بانکے ہوس) مین روپیہ جمع ہے ـ اُن لوگونکو خبر دیا جاتا ہے کي وے اپنے ڈاکے گھر (بانکے ہوس) کا کتابین بڑا ڈاکے گھر کا دفتر خانہ یعني جنرل پوست آفیس کو روانہ کرے ـ اور اپنے اپنے کتاب لفافا مین دالکر یہ القاب لکھے ـ پوستماستر جنرل جارجٹونگے واسطے بیاز درج کرنے کے لیے اخراً ماہ فبوري سن ۱۹۱۴ عسوي ٹلکے *

N. FARRAR.

پوستماستر جنرل *

Crown Lands Notice.

NOTICE is hereby given, for general information, that His Excellency the Governor has decided that, in future except under special circumstances, no Crown Land will be sold or granted but that such land will only be rented under Leases for terms of Ninety-nine (99) years or under with a right of renewal, if the conditions attached to such Titles have been strictly complied with, for one similar period, subject to a re-assessed rental.

2. The rents to be charged for such land will, *ordinarily*, be as follows:—

For any area up to 5 acres, $1 per annum.

For areas over 5 and up to 100 acres at 20 cents per acre per annum.

For areas over 100 and up to 500 acres at 15 cents per acre per annum.

For areas above 500 acres at 10 cents per acre per annum.

These rates will not, however, apply to land which may be leased for the cultivation of Rubber, Limes, and other Citrus Fruits, Cocoanuts, Cacao, Coffee, Sisal or other economic cultivation for which special terms and conditions are fixed.

3. The Crown Lands Notice in the *Official Gazette* of 2nd April, 1910, fixing the rate at which Crown Land will be sold, is hereby cancelled and withdrawn.

FRANK FOWLER,
Commissioner of Lands and Mines.

Department of Lands and Mines,
Georgetown, Demerara,
20th December, 1913.

Department of Science and Agriculture.

DISTRIBUTION OF SEED PADI.

NOTICE is hereby given that Seed Padi from the annual crop of the Botanic Gardens is now available for distribution. Applications for supplies should be made to the Government Botanist, Botanic Gardens.

The total quantity supplied to any one applicant free of charge will not exceed 60 lb. Quantities in excess of 60 lb. will be charged for at the rate of $2 per bag of 120 lb. Bags must be furnished by each applicant and delivery must be taken at the Experimental Fields, Botanic Gardens.

J. B. HARRISON,
Director, Science and Agriculture.

17th December, 1913.

Licensing.

SPECIAL LICENSING MEETING.

EAST COAST JUDICIAL DISTRICT.

NOTICE is hereby given that a Special Licensing Meeting will be held at Belfield Court Room on Wednesday, the 7th day of January, 1914, at 11 a.m. o'clock for the purpose of considering the following application, viz:—

From Manoel de Andrade, holder of the Licence No. 185 for the Retail Spirit Shop situated at Plantation Melville, Mahaica Creek, East Coast, Demerara, for the transfer of said licence to other

Digitized by Google

premises at Belmonte, a section of the Helena Country District, Mahaica, East Coast, Demerara.

Justices of the Pease resident in the said District are requested to attend at the place and time above-mentioned.

EDMUND J. MACQUARRIE,
Stipendiary Magistrate,
East Coast Judicial District.

Belfield, East Coast,
December 20th, 1913.

SPECIAL LICENSING MEETING.

DEMERARA RIVER JUDICIAL DISTRICT.

NOTICE is hereby given that a Special Licensing Meeting will be held in the Magistrate's Court Room, Hyde Park, Demerara River, at 11 a.m. on Tuesday, 6th January, 1914, for the purpose of considering an application from George S. Hayes, acting in his capacity as duly qualified attorney of the Vreede Styn Plantation Company, Limited, for a Retail Spirit Shop Licence for premises situate at Plantation Vreede Styn on the West Bank of the Demerara River aforesaid.

Justices of the Peace resident in the above-mentioned district are requested to attend at the time and place mentioned.

O. E. L. SHARPLES,
Stipendiary Magistrate,
Demerara River Judicial District.

Christianburg,
December 24th, 1913.

General Register Office Notice.

THE following Return of all persons arriving in and departing from the Colony during the month of November, 1913, classified according to the several Race Divisions, is published for general information :—

ARRIVALS.

Races.	Adults. Males.	Adults. Females.	Children. Males.	Children. Females.	Totals.
Europeans	49	19	5	3	76
Portuguese	36	13	3	2	54
East Indians	83	8	8	2	101
Do. (Immigrants)	204	87	10	8	309
Blacks	280	115	24	15	434
Mixed	127	66	14	24	231
Chinese	22	8	1	2	33
Other Races	31	6	4	2	43
Totals ...	832	322	69	58	1,281

DEPARTURES.

Races.	Adults. Males.	Adults. Females.	Children. Males.	Children. Females.	Totals.
Europeans	64	23	7	3	97
Portuguese	23	9	3	1	36
East Indians	46	3	...	...	49
Do. (Immigrants)	...	...	...	...	...
Blacks	235	81	16	12	344
Mixed	135	47	15	8	205
Chinese	23	10	2	3	38
Other Races	...	...	...	...	...
Totals ...	526	173	43	27	769

J. E. GODFREY,
Registrar General.

General Register Office,
Victoria Law Courts,
Georgetown, Demerara,
29th December, 1913.

Pound Notices

No. 63 Pound,
23rd day of December, 1913.

THERE is impounded at the above-named Pound, one donkey mare and filly of the following description, viz. :—Dark brown, branded R.U. left side of neck. This animal was brought to the Pound on Friday, 19th day of December, 1913, at 8 o'clock, a.m., by Sooklall for trespassing on his land at No. 68 Village, Corentyne Coast, Berbice. If not claimed within one week from date it will be publicly sold on Saturday, 3rd January, 1914, in accordance with Ordinance No. 1 of the year 1866.

H. E. GRAVESANDE, Sgt., 1356,
Pound Keeper.

Whim Police Pound,
23rd day of December, 1913.

THERE is impounded at the above-named Pound, one she donkey of the following description, viz. :—Brand on right hip not legible, brown. This animal was brought to the Pound on Thursday, 18th day of December, 1913, at 5 o'clock, p.m. by Jaguakloo with an authorization from D. Clarke for trespassing on Plantation Port Mourant. If not claimed within one week from date it will be publicly sold on Saturday, 3rd January, 1914, in accordance with Ordinance No. 1 of the year 1866.

JOS. A. CARROLL, L.S.M., 761,
Pound Keeper.

Education Notice.

THE examination of Teachers for Certificates, and Sewing Certificates, and the special examination in Hygiene and Agriculture only, will take place at Queen's College, Georgetown, and all Saints' Church of England School-room on Tuesday, Wednesday and Thursday, 6th, 7th, 8th January, 1914, instead of on the dates previously notified.

H. W. SCONCE,
Chairman,
Board of Examiners.

29th December, 1913.

Public Works Department.

NOTICE.

EVE LEARY MILITARY ROADS.

NOTICE is hereby given that the Military Roads on Imperial Government property at Eve Leary Barracks, will be closed from Sunrise to Sunset on Wednesday, the 31st instant.

E. C. BUCK,
Colonial Civil Engineer.

Public Works Department,
Georgetown, 10th December, 1913.

Local Government Board Notices.

IT is hereby notified that the Chairman of the Craig Village Council has reported to the Local Government Board the election of Mr. Samuel Johnson as Councillor of the Craig Village District, *vice* Mr. Wm. Bevney, deceased.

W. E. BELLAMY,
Acting Secretary to the Board, and
Inspector of Districts.

Local Government Board,
Georgetown, 29th December, 1913.

IT is hereby notified that the Chairman of the Rose Hall Village Council has reported to the Local Government Board the election of Mr. Thomas Graham as a Councillor of the Rose Hall Village District.

W. E. BELLAMY,
Acting Secretary to the Board, and
Inspector of Districts.

Local Government Board,
Georgetown, 29th December, 1913.

Digitized by Google

IT is hereby notified that the Local Government Board has appointed the following persons to be Councillors of the undermentioned Village Districts from the first day of January, 1914:—

AGRICOLA.
Messrs. J. Applewhaite and H. Jarrod.
ANN'S GROVE AND TWO FRIENDS.
Messrs. Alexander Gabb and J. McK. Scipio.
BAGOTVILLE.
Dr. W. G. Boase and Mr. Buckredee.
BUXTON AND FRIENDSHIP.
Dr. W. J. von Winckler and Mr. M. Correia.
CUMBERLAND.
Messrs. F. A. Tross and E. C. M. Gibbs.
CRAIG.
Messrs. Jas. Glasford and Moses Cameron.
DANIELSTOWN.
Messrs. J. Hunte and Ed. Jones.
DEN AMSTEL AND FELLOWSHIP.
Messrs. J. McF. Corry, J. Hilliman and J. T. Roberts.
GOLDEN GROVE AND NABACLIS.
Messrs. R. Charles and Job Luke.
GOOD INTENT AND SISTERS.
Dr. W. G. Boase, Messrs. J. J. Sealy and David Schultz.
LODGE.
Messrs. J. P. Smith, A. Clarke and Wm. Goppy.
MARIA JOHANNA.
Messrs. F. I. Dickson, Jos. Matheson, T. Allen and Rev. D. P. Talbot.
MOCHA,
Messrs. H. Carryl, Snr. and T. Brighton.
PLAISANCE.
Messrs. J. E. Ramos and Joseph Glen.
QUEENSTOWN.
Messrs. J. Kilkenny, J. F. Layne and Geo. Small.
ROSE HALL.
Messrs. S. P. Brush, W. A. de Mendonça, W. A. Crawford and Isaac Browne.
SPARENDAAM.
Messrs. J. E. Ramos and C. R. Weatherhead.
STANLEYTOWN.
Messrs. W. W. Petrie and Jas. Wilson.
VICTORIA.
Messrs. Alex. Blair and H. A. Thompson.

W. E. BELLAMY,
Acting Secretary to the Board, and
Inspector of Districts.

Local Government Board,
Georgetown, 29th December, 1913.

IT is hereby notified that the Chairman of the undermentioned Village Councils have reported to the Local Government Board that the following elections of Councillors have been made in the room of the senior elected Councillors retiring on the 31st December, 1913:—

AGRICOLA.
Messrs. James Hansraj and Mohabeer Maraj.
ANN'S GROVE AND TWO FRIENDS.
Mr. Jehoshaphat A. Bobb.
BAGOTVILLE.
Messrs. J. A. Croker, R. Holder and H. P. Mercurious.
BUXTON AND FRIENDSHIP.
Messrs. Jos. Eleazer, B. A. Stephens and Peter Abrams.
CUMBERLAND.
Messrs. Wm. A. McKenzie and James Clarke.
DANIELSTOWN.
Messrs. Manoel Gomes and Benjamin Reid.
DEN AMSTEL AND FELLOWSHIP.
Messrs. J. Thibou and J. J. Perry.
GOLDEN GROVE AND NABACLIS.
Messrs. N. Mason and J. David.
GOOD INTENT AND SISTERS.
Messrs. J. Langevine and W. A. Lewis.
MARIA JOHANNA.
Mr. S. Brathwaite.
PLAISANCE.
Messrs. J. G. Faria, H. E. Scott, and Henry Wray.
QUEENSTOWN.
Messrs. J. S. Lawson and D. W. Horton.
ROSE HALL.
Messrs. Richard Austin and R. J. Smith.
SPARENDAAM.
Messrs. J. E. Foster and Jose R. De Souza.
STANLEYTOWN.
Messrs. C. Thompson and P. I. Prowell.
VICTORIA.
Messrs. Joseph R. Moses and Chas. W. Fidelle.

W. E. BELLAMY,
Acting Secretary to the Board, and
Inspector of Districts.

Local Government Board,
Georgetown, 29th December, 1913.

THE Chairman of the undermentioned Village Councils having notified the Local Government Board of the failure to elect Councillors in the room of certain elected Councillors to retire on the 31st December, 1913, it is hereby notified that the Board, under the provisions of Section 61 of Ordinance No. 13 of 1907, has appointed the following persons as Councillors of the undermentioned Village Councils from the first day of January, 1914:—

CRAIG.
Messrs. I. S. Cameron and John Kierman.
LODGE.
Mr. E. A. Ashby.
MOCHA.
Messrs. B. Pollard and E. Williams.

W. E. BELLAMY,
Acting Secretary to the Board, and
Inspector of Districts.

Local Government Board,
Georgetown, 29th December, 1913.

IT is hereby notified that the Local Government Board has nominated the undermentioned to be respectively, as from the first day of January, 1914, Chairmen of the Councils of the said Villages:—

Dr. W. G. Boase to be Chairman of the Council of Bagotville.

Dr. W. J. Von Winckler to be Chairman of the Council of Buxton and Friendship.

Mr. F. A. Tross to be Chairman of the Council of Cumberland.

Mr. J. Glasford to be Chairman of the Council of Craig.

Mr. J. McFarlane Corry to be Chairman of the Council of Den Amstel and Fellowship.

Dr. W. G. Boase to be the Chairman of the Council of Good Intent and Sisters.

Mr. J. P. Smith to be the Chairman of the Council of Lodge.

Mr. F. I. Dickson to be the Chairman of the Council of Maria Johanna.

Mr. B. Pollard to be Chairman of the Council of Mocha.

Mr. Henry Wray to be Chairman of the Council of Plaisance.

Mr. J. Kilkenny to be Chairman of the Council of Queenstown.

Mr. W. D. Crawford to be Chairman of the Council of Rose Hall.

Mr. C. R. Weatherhead to be Chairman of the Council of Sparendam.

Mr. Alexander Blair to be Chairman of the Council of Victoria.

W. E. BELLAMY,
Acting Secretary to the Board, and
Inspector of Districts.

Local Government Board,
Georgetown, 29th December, 1913.

IT is hereby notified that the Local Government Board has appointed Mr. Alexander Gabb to act as Chairman of the Ann's Grove and Two Friends Village Council until further orders.

W. E. BELLAMY,
Acting Secretary to the Board, and
Inspector of Districts.

Local Government Board,
Georgetown, 29th December, 1913.

Miscellaneous.

JULIO DE FREITAS & Co.

NOTICE is hereby given that from date hereof we will not be responsible for any debts contracted by anyone on behalf of the above firm, except on written orders signed by Julia A. de Freitas on behalf of said firm; thus:—

JULIO DE FREITAS & Co.
JULIA A. DE FREITAS.

New Amsterdam, Berbice,
31st December, 1913.

Digitized by Google

BRITISH GUIANA BANK.

NOTICE is hereby given that at a general Meeting of the proprietors held at the Bank Parlour on Wednesday, the 22nd day of October, 1913, the votes were unanimous in favour of the dissolution of the Corporation for the purpose of its business being transferred to and amalgamated with the business of the Royal Bank of Canada and that at the said General Meeting, Saturday, the 31st day of January, 1914, at 2 o'clock, p.m., was appointed for holding a Special General Meeting of the proprietors at the Bank Parlour for taking the subject into consideration, when the following resolutions will be submitted for acceptance.

1. That the proposal of the Royal Bank of Canada to take over the business of this Corporation with all of its assets and property and subject to all of its liabilities paying therefor the sum of $992,640 with which sum 4,512 shares in the Royal Bank of Canada shall be bought at $220 per share such shares to be distributed between the shareholders of this Corporation, the shares of this Corporation being valued for the purpose of such distribution at $150 each for 60% paid shares and $250 each for fully paid shares, any fractional part of the shares of this Corporation not satisfied by the distribution of the shares of the Royal Bank of Canada being discharged by payment in cash from the realization of the surplus shares of the Royal Bank of Canada to be purchased as aforesaid, be accepted.

2. That the provisional agreement for the transfer of the assets and property of this Corporation and the payment of its liabilities and for the payment of the said sum of $992,640 for the purchase of 4,512 shares in the Royal Bank of Canada to be distributed as provided for in the first resolution entered into and submitted to this meeting be and the same is hereby approved and that the Directors of this Corporation and any other party to the said agreement acting on behalf of the Shareholders of this Corporation be and are hereby authorised to adopt and ratify the said agreement and to carry the same into effect and to affix the seal of this Corporation thereto and to execute all documents and papers necessary to complete the same.

3. That this Corporation be dissolved and that its business be transferred and amalgamated with the business of the Royal Bank of Canada on the terms set forth in the foregoing resolution.

JOHN B. LAING,
Managing Director.

Demerary, 27th October, 1913.

SUMMARY OF REPORTS OF ESTATES' HOSPITAL FOR THE WEEK ENDING SATURDAY, 13TH DECEMBER, 1913.

	In-Patients.			Out-Patients.		
	M.	F.	T.	M.	F.	T.
Remaining from last week	567	272	839	132	78	210
Admitted during week ...	552	240	792	116	102	218
Discharged during week...	505	222	727	134	91	225
Died during week ...	5	8	13	...	...	...
Remaining at end of week	609	282	891	114	89	203
Increase	42	10	52	...	11	...
Decrease	...	...	...	18	...	7

J. E. GODFREY,
Surgeon General.

BRITISH GUIANA.—MEDICAL DEPARTMENT.

ABSTRACT OF REPORTS OF HOSPITALS AT THE UNDERMENTIONED INSTITUTIONS.

FOR THE WEEK ENDING SATURDAY, 13TH DECEMBER, 1913.

HOSPITALS AT	Remaining from last Week.			Admitted in the Week.			Discharged in the Week.			Died in the Week.			Remaining at the end of the Week.			Increase. Total.	Decrease. Total.	Number of Inmates.			Percentage of Sickness.	REMARKS.
	M.	F.	T.	M.	F.	T.	M.	F.	T.	M.	F.	T.	M.	F.	T.			M.	F.	T.	Total.	
H.M.P. Settlement ...	10	...	10	6	...	6	8	...	8	...	...	...	8	...	8	...	2	236	...	236	6·7	
Georgetown Prison ...	1	...	1	2	1	3	1	...	1	...	...	...	2	1	3	2	...	94	26	120	3·3	
New Amsterdam Prison ...	...	...	...	...	1	1	...	...	...	...	...	...	1	...	1	1	...	31	10	41	2·4	
Suddie Prison ...	...	...	...	...	...	...	...	...	...	...	...	...	...	...	...	...	...	15	10	25	...	
Onderneeming Industrial School ...	1	...	1	4	...	4	4	...	4	...	...	...	1	...	1	...	...	113	...	113	4·4	
Total ...	12	...	12	12	2	14	13	...	13	...	...	...	11	2	13	3	2	489	46	535	4·6	

J. E. GODFREY,
Surgeon General.

Digitized by Google

PUBLIC HOSPITALS.—BRITISH GUIANA.

RETURN FOR THE WEEK ENDING SATURDAY, 13TH DECEMBER, 1913.

Hospital at	Remaining from last Week.			Admitted.			Discharged recovered.			Discharged for other causes.			Died.			Remaining at the end of the week.			Out-patients.		
	M.	F.	T.	M.	F.	T.	M.	F.	T.	M.	F.	T.	M.	F.	T.	M.	F.	T.	M.	F.	T.
Georgetown ...	259	173	432	101	80	181	46	52	98	45	24	69	14	7	21	255	170	425	137	109	246
New Amsterdam ...	87	56	143	32	20	52	18	11	29	14	7	21	4	3	7	83	55	138	136	162	298
Suddie	22	13	35	10	5	15	4	3	7	2	2	4	1	...	1	25	13	38	28	24	52
Bartica	7	1	8	7	3	10	...	...	...	3	1	4	...	...	...	11	3	14	5	2	7
Morawhanna ...	5	3	8	4	2	6	2	...	2	...	1	1	1	...	1	6	4	10	20	10	30
Potaro	1	...	1	...	...	...	...	...	...	1	...	1	...	...	...	...	...	...	21	5	26
Arakaka	...	...	...	1	...	1	...	...	...	...	...	...	...	...	...	1	...	1	11	7	18
Total ...	381	246	627	155	110	265	70	66	136	65	35	100	20	10	30	381	245	626	358	319	677

PUBLIC ASYLUMS.

Lunatic Asylum ...	439	293	732	...	...	...	...	...	...	...	...	...	...	...	...	439	293	732	...	...	...
Leper Asylum ...	254	121	375	2	...	2	...	...	...	3	...	3*	...	...	...	253	121	374	...	...	...
Total ...	693	414	1,107	2	...	2	...	...	...	3	...	3	...	...	...	692	414	1,106	...	...	...

* Transferred to Georgetown Jail.

PUBLIC DISPENSARIES.

Dispensaries at	Out-Patients.		
	M.	F.	T.
Georgetown No. 1	34	71	105
Do. No. 2	12	39	51
Albouy's Town Medical Station	12	34	46
Demerara River	17	25	42
Berbice do.	9	...	9
Upper Pomeroon River	15	4	19
Lower Pomeroon River	24	12	36
Moruca	4	4	8
Total ...	127	189	316

J. E. GODFREY,
Surgeon General.

GEORGETOWN, DEMERARA.—Printed and Published every *Wednesday and Saturday*, and on such Extraordinary Days as may be directed by His Excellency the Governor, by "The Argosy" Company, Limited, at their Office, Lot 35, Water Street, Robb's Town. Subscription—Four Dollars per annum: Single Copies 4 Cents.
Wednesday, 31st December, 1913.

Digitized by Google

Digitized by Google

PUBLIC HOSPITALS.—BRITISH GUIANA.

RETURN FOR THE WEEK ENDING SATURDAY, 13TH DECEMBER, 1913.

HOSPITAL AT	Remaining from last Week.			Admitted.			Discharged recovered.			Discharged for other causes.			Died.			Remaining at the end of the week.			Out-patients.		
	M.	F.	T.	M.	F.	T.	M.	F.	T.	M.	F.	T.	M.	F.	T.	M.	F.	T.	M.	F.	T.
Georgetown ...	259	173	432	101	80	181	46	52	98	45	24	69	14	7	21	255	170	425	137	109	246
New Amsterdam ...	87	56	143	32	20	52	18	11	29	14	7	21	4	3	7	83	55	138	136	162	298
Suddie ...	22	13	35	10	5	15	4	3	7	2	2	4	1	...	1	25	13	38	28	24	52
Bartica ...	7	1	8	7	3	10	...	...	...	3	1	4	...	...	...	11	3	14	5	2	7
Morawhanna ...	5	3	8	4	2	6	2	...	2	...	1	1	1	...	1	6	4	10	20	10	30
Potaro ...	1	...	1	...	...	...	...	...	...	1	...	1	...	...	...	...	...	...	21	5	26
Arakaka ...	...	...	...	1	...	1	...	...	...	...	...	...	...	...	...	1	...	1	11	7	18
Total ...	381	246	627	135	110	265	70	66	136	65	35	100	20	10	30	381	245	626	358	319	677

PUBLIC ASYLUMS.

Lunatic Asylum ...	439	293	732	...	...	...	...	...	...	...	...	...	...	...	...	439	293	732	...	...	...
Leper Asylum ...	254	121	375	2	...	2	...	...	...	3	...	3*	...	...	...	253	121	374	...	...	...
Total ...	693	414	1,107	2	...	2	...	...	...	3	...	3	...	...	...	692	414	1,106	...	...	...

PUBLIC DISPENSARIES.

DISPENSARIES AT	OUT-PATIENTS.		
	M.	F.	T.
Georgetown No. 1 ...	34	71	105
Do. No. 2 ...	12	39	51
Albouy's Town Medical Station ...	12	34	46
Demerara River ...	17	25	42
Berbice do. ...	9	...	9
Upper Pomeroon River ...	15	4	19
Lower Pomeroon River ...	24	12	36
Moruca ...	4	4	8
Total ...	127	189	316

* Transferred to Georgetown Jail.

J. E. GODFREY,
Surgeon General.

GEORGETOWN, DEMERARA.—Printed and Published every *Wednesday and Saturday*, and on such Extraordinary Days as may be directed by His Excellency the Governor, by "The Argosy" Company, Limited, at their Office, Lot 35, Water Street, Robb's Town. Subscription—Four Dollars per annum: Single Copies 4 Cents. Wednesday, 31st December, 1913.

Digitized by Google

Digitized by Google

Digitized by Google

Digitized by Google

Digitized by Google

Digitized by Google

Digitized by Google

Digitized by Google